153

SE FACING SECTION OF PITS [284058] [284061]
1:10, MAH. D. 78689 21/2/18



MATRIX
(284057)
[284058]
(284060)
[284061]
NAT

S-jac section of ditch [284170] + [284183]

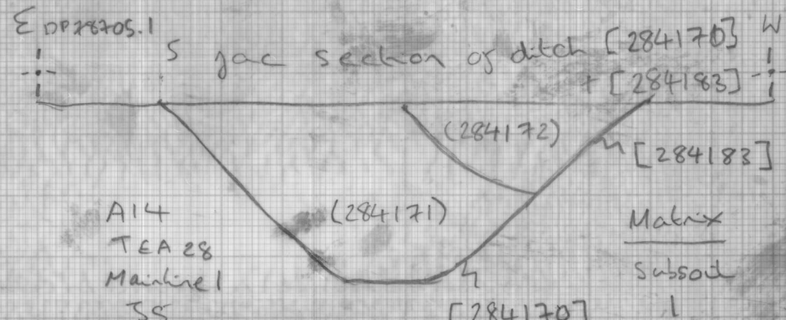

A14
TEA28
Mainline 1
JS
1:10
23/2/18
D.78705

Matrix
Subsoil
(284172)
[284183]
(284171)
[284170]
NAT

S-E FACING SECTION

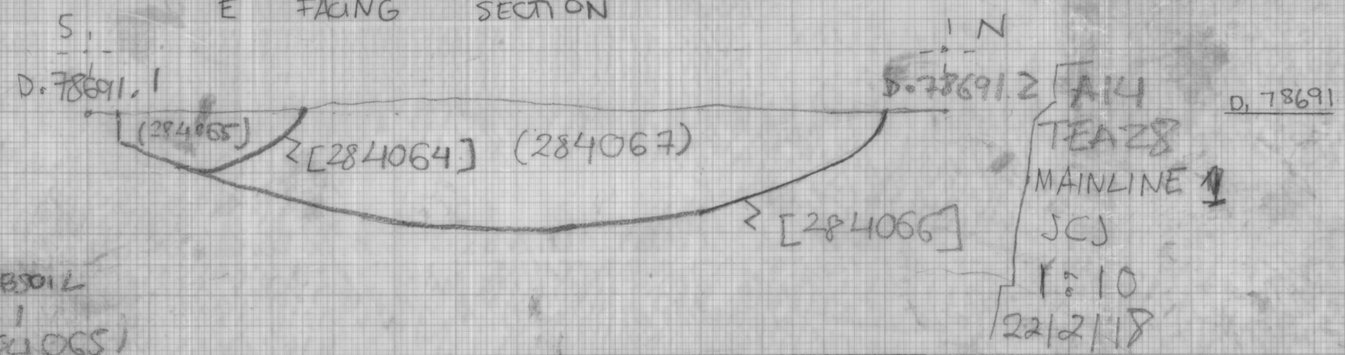

A14
TEA28
MAINLINE 1
JCJ
1:10
22/2/18

D. 78691

SUBSOIL
(284065)
[284064]
(284067)
[284066]
NAT

S-FAC + W FAC SECT OF [284079] + [284082]
DWG 78692 1:10 MM 22/2/18

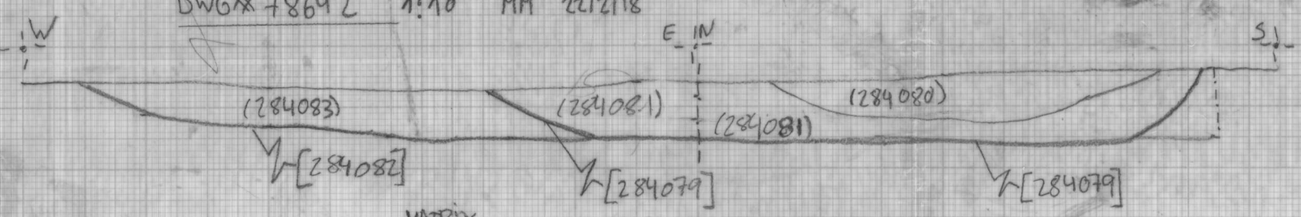

MATRIX
SUB
(284080)
(284081)
[284079]
(284083)
[284082]
NAT

MOLA HEADLAND INFRASTRUCTURE / HEADLAND ARCHAEOLOGY / MOLA	SITE: A14 TEA28 MAINLINE 1	NOTES: D.78689 D.78691 D.78692 D.78705		DATE	DRAWN BY
				SCALE	CHECKED BY
					PLAN / SECTION NO. 153

Supplied by: printsales@uk.com | Tel: 01925 283328