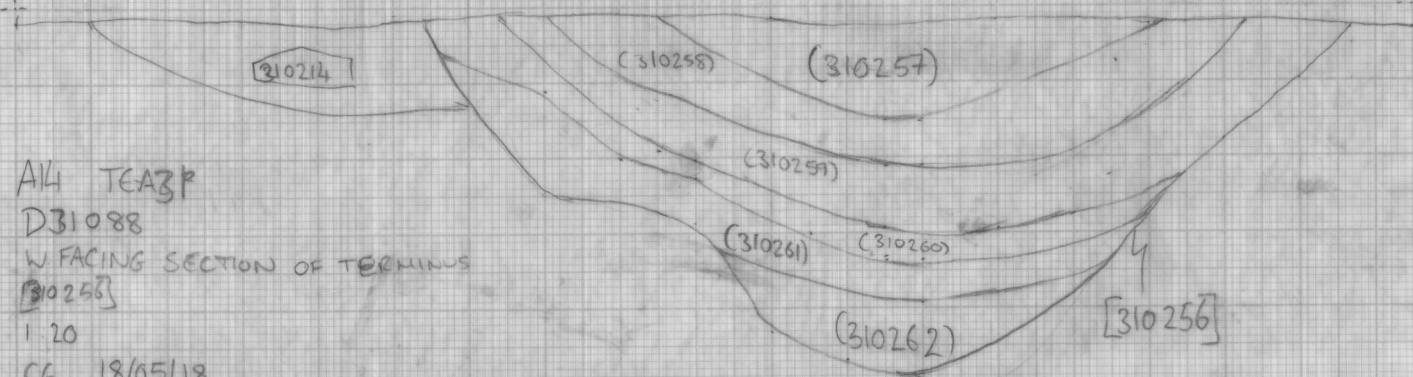
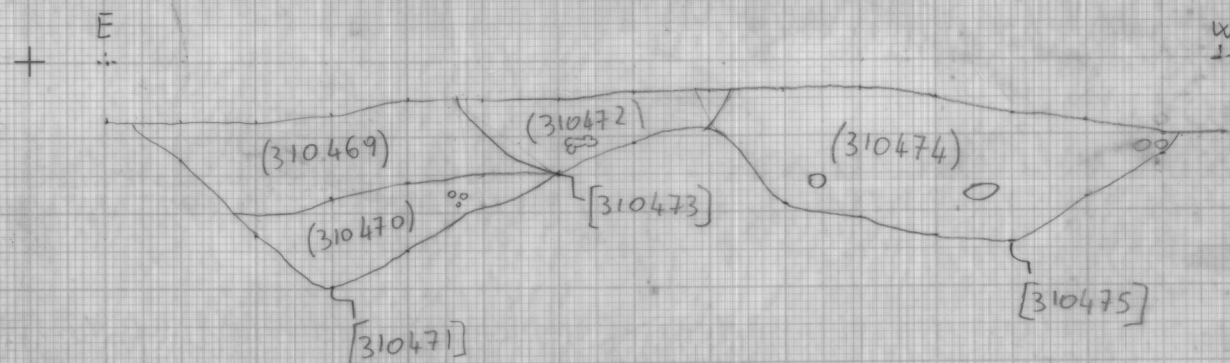


AI4 TEA3P
D31088
W FACING SECTION OF TERMINUS
1:20
CG 18/05/18



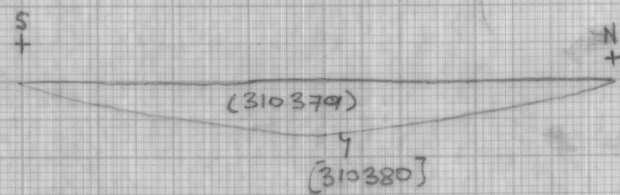
AI4 TEA 31 D 31095 1:10 CV 21.5.2018

NORTH FACING SECTION OF RING DITCHES AND POST-HOLE



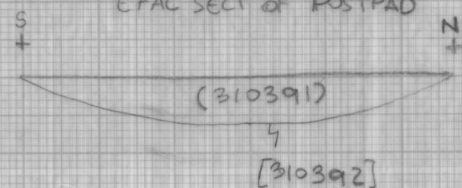
KEY
O = STONE
[] = BONE

E FAC SECT OF POST PAD



AI4 TEA 31
1:10
LV 21/5/17
D# 31093
(310002)
(310379)
[310380]
(310003)

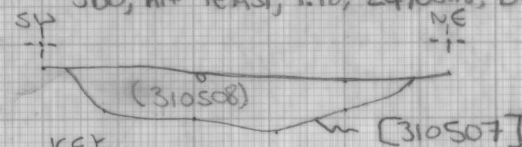
E FAC SECT OF POST PAD



AI4 TEA 31
1:10
LV 21/5/17
D# 31094
(310002)
(310391)
[310392]
(310003)

SE FACING SECTION OF A POST-HOLE WITHIN A
ROUNDHOUSE [310507]

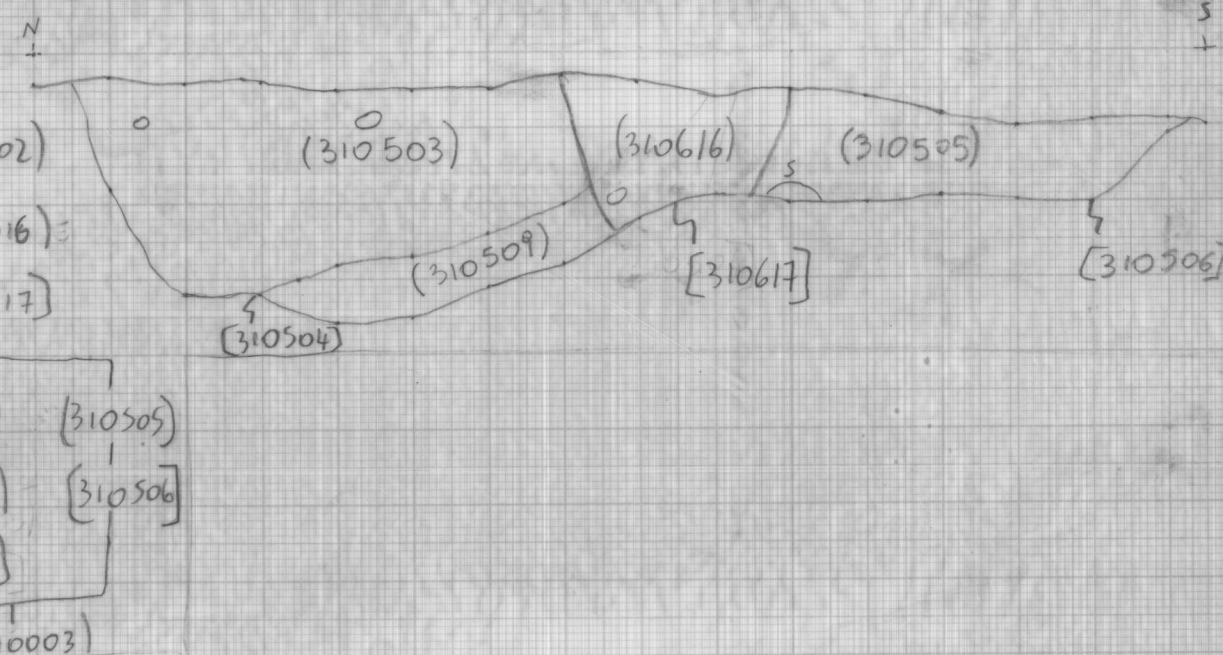
JDD, AI4 TEA 31; 1:10; 24/05/18; D# 31103



KEY
O = STONE
MATRIX
(310002)
(310508)
[310507]
(310003)

AI4 TEA 31 D 31101 1:10 CV 23.5.18

NORTH-WEST FACING SECTION OF RING DITCHES



PLAN / SECTION NO. DRAWN BY JDD/CG/CV/ DATE 24/05/2018

LV/

CHECKED BY

SCALE 1:20, 1:10

NOTES

D# 31103

D# 31093

D# 31088, D# 31095, D# 31101,

D# 31094

SITE
AI4, TEA 31

MOLA HEADLAND
INFRASTRUCTURE

