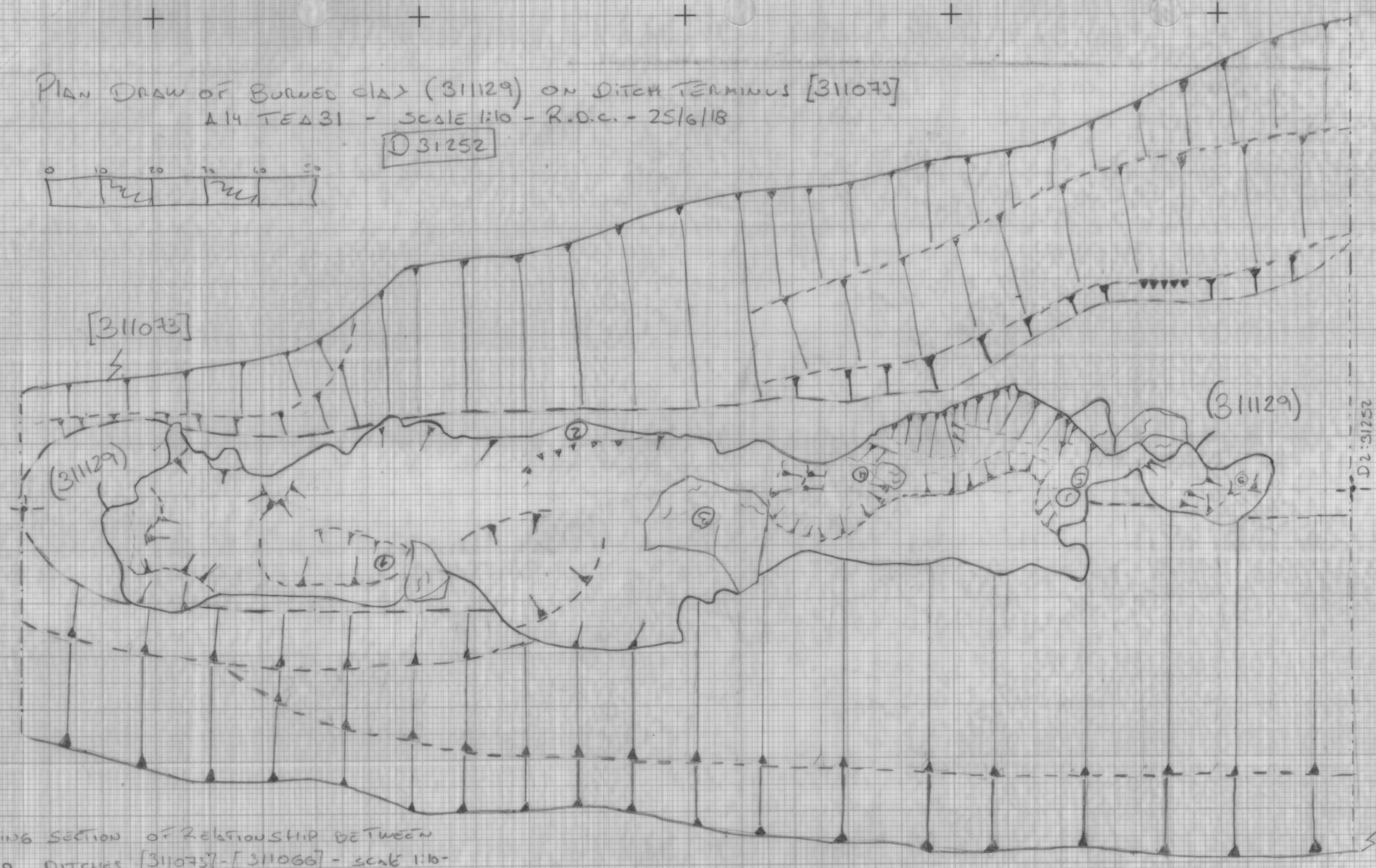
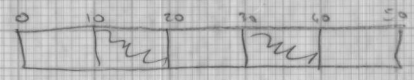
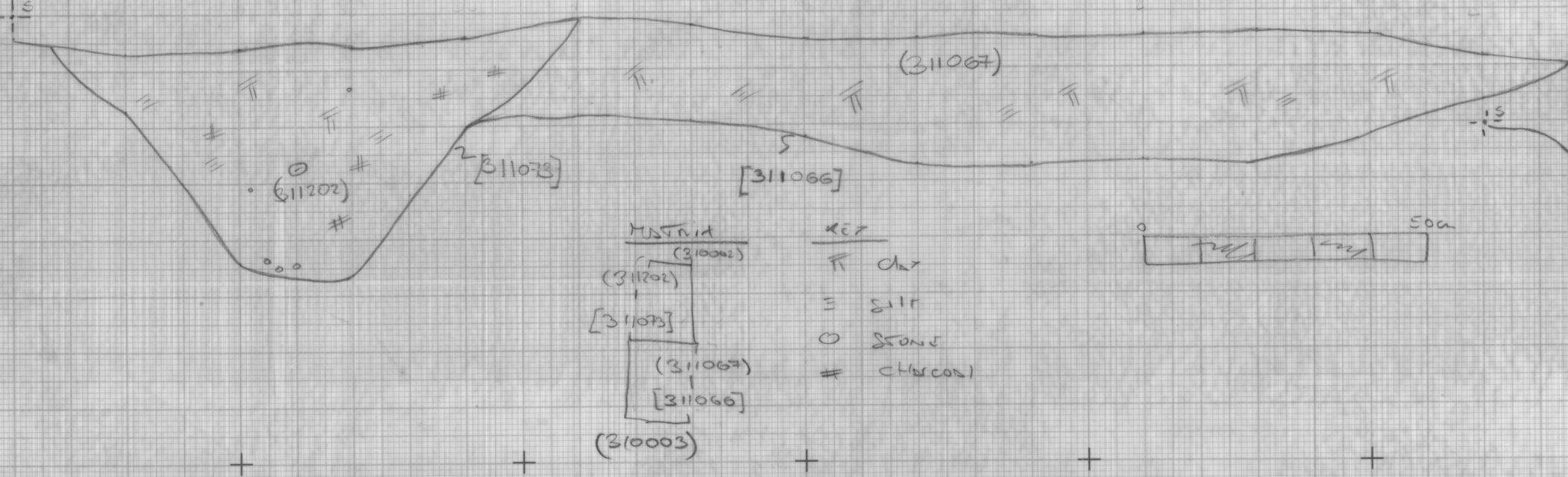


PLAN DRAW OF BURNED CLAY (311129) ON DITCH TERMINUS [311073]
A14 TEA31 - Scale 1:10 - R.D.C. - 25/6/18

D31252

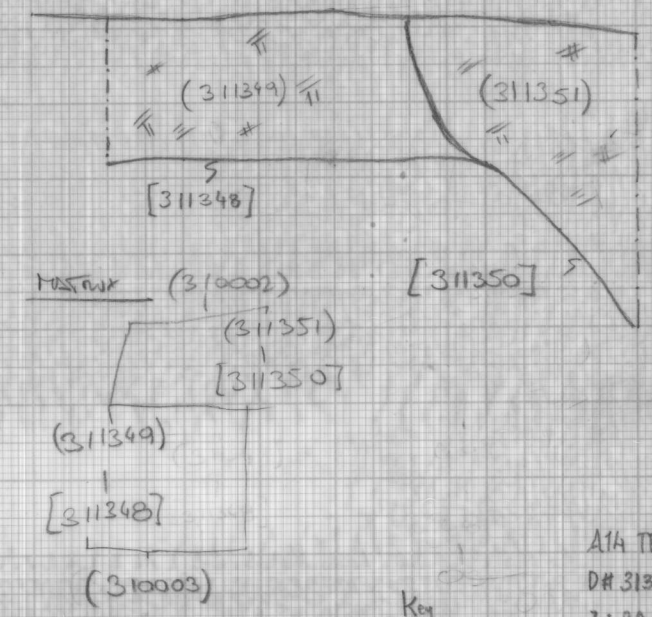


E FACING SECTION OF RELATIONSHIP BETWEEN
TWO DITCHES [311073] - [311066] - scale 1:10 -
A14 TEA31 - 26/6/18 - D:31241



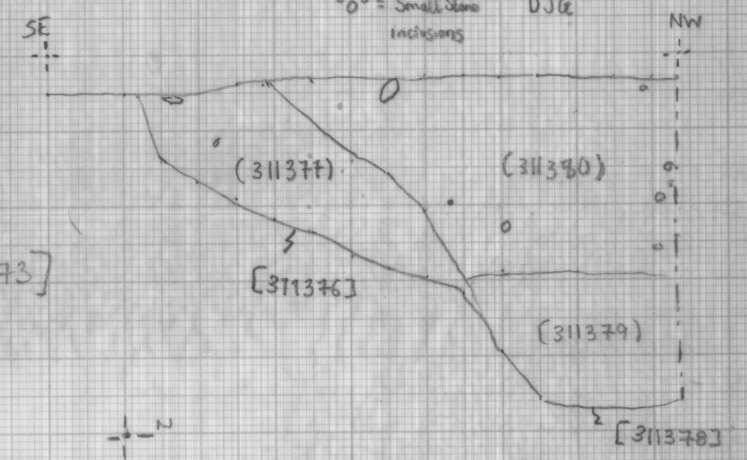
S FACING SECTION OF RELATIONSHIP -
A14 TEA31 - Scale 1:10 - R.D.C.

D31234



A14 TEA31
DH 31303
1:20 29/06/2018
DJG

Key
o = Small Stone
inclusions



PROFILE OF DITCH [311073] - E/W ORIENTATION - 1:10 scale -
A14 TEA31 - R.D.C. - D31278

PLAN / SECTION NO.	DRAWN BY	DATE	<div></div> <div></div> <div></div>	NOTES D31252 D31278 D31234 D31241 D31302	SITE TEA31	
CHECKED BY	SCALE					