



**MOLA-Headland Infrastructure  
Timber Record Form**

528984

2 of 2?

Project code: A14

Context No: 2873

Area: TEA28

Co-ordinates : E/N

1

Plan:

Timber drawing: PRO

Sheet 1 of

Colour:

Black & white:

Digital ref.:

1. Type
2. Setting
3. Orientation

4. Cross section
5. Condition
6. Dimensions in mm

7. Conversion
8. Toolmarks
9. Joints and fixings

10. Intentional marks
11. Surface treatment
12. Methods and conditions

- 1 Stake
- 2 verticle
- 3 roughly N-S
- 4 Circular
- 5 well preserved but rot-truncated top & snapped bottom
- 6 L 0.72 m D 90mm
- 7 whole
- 8 N/A
- 9 N/A
- 10 N/A
- 11 N/A
- 12 recorded off-site

**SAMPLES**

Species  
ASH

Dendro

Other

SF numbers F28862  
528984

Structure context number

Other associated contexts

**TIMBER:** DISCARDED ☒

OR RETAINED ☐

DATE

**TIMBER CROSS SECTION**

Bark

Sapwood

Knotty

Straight-grained

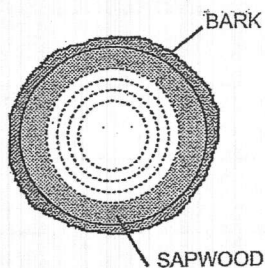
Yes No

☒ ☐

☒ ☐

☐ ☐

☐ ☒



**STRATIGRAPHIC MATRIX**


**INTERPRETATION:** Same as 528985

REUSED: NO ☒

UNKNOWN ☐

YES ☐

DISCUSSION OF PREVIOUS USE OVERLEAF ☐

Excavated by & date:

Recorded by & date:

Checked by & date:

A14

TEA 28

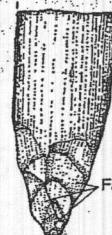
287346

S 28984

287346  
S 28984  
F 28864



Stop line  
with  
signature  
mark



## Facets

Second sawing  
direction



### Snapped through

First  
sawing  
direction



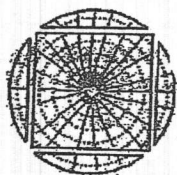
Incisec  
mark



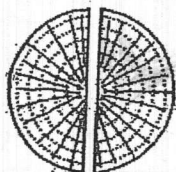
Groove



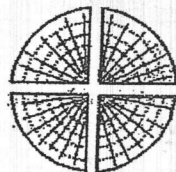
Paint



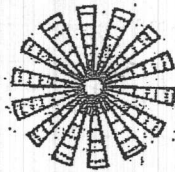
## Boxed Heart




Halved




Quartered



### Radially Faced



### Tangentially Faced



Scale 1:50

0

5m

Scale 1:100

0

10m