MOLA HEADLAND INFRASTRUCTURE

MOLA HEADLAND ARCHAEOLOGY

CONTEXT SHEET

Site code	Area/Field	Sub-area/Trench	Context number
A 14	TEA 16	—	F <16352>
ECB #	**Subgroup**	**Parent context**	**Context type**
		(162239)	~~cut~~ ☐ fill ☐ ~~deposit~~ ☐

STRATIGRAPHIC MATRIX

STRATIGRAPHY

Same as context	
Cuts context	
Cut by context	

CUT

(if you are using this section score out section **FILL/DEPOSIT** below)

DESCRIPTION

Shape

sub- ☐ rectangular ☐ square ☐ circular ☐ linear ☐ curvilinear ☐ irregular ☐ other* ☐

Orientation	Sides	Base
☐ N-S	☐ vertical	☐ flat
☐ E-W	☐ steep (sloping)	☐ concave
☐ NE-SW	☐ moderate (sloping)	☐ v-shaped
☐ NW-SE	☐ gentle (sloping)	☐ sloping
N	☐ stepped	☐ uneven
	☐ undercutting	☐ complex*
	☐ complex*	

Dimensions	Length	Width	Depth	Diameter
in metres				

Shape result of (tick all that apply)

design ☐ material cut into ☐ natural processes ☐ degree of truncation ☐ uncertain ☐

INTERPRETATION

- pit ☐
- post-hole ☐
- stake-hole ☐
- ditch ☐
- ring-ditch ☐
- beam slot ☐
- construction cut ☐
- robber cut ☐
- gully ☐
- palaeochannel ☐
- furrow ☐
- field boundary ☐
- burial cut ☐
- other cut (describe below) ☐

FILL/DEPOSIT

(if you are using this section score out section **CUT** above)

DESCRIPTION

Compaction

☐ compact
☐ moderately compact
☐ loose
☐ friable

Thickness

Colour

light ☐ mid ☐ dark ☐ mottled ☐

brownish ☐	☐ brown
greyish ☐	☐ grey
orangeish ☐	☐ orange
yellowish ☐	☐ yellow
reddish ☐	☐ red
blueish ☐	☐ blue

black ☐ white ☐ other* ☐

Composition

clayey ☐	☐ clay
silty ☐	☐ silt
sandy ☐	☐ sand
gravelly ☐	☐ gravel
peaty ☐	☐ peat

other* ☐

Inclusions

use the following: O: occasional M: moderate F: frequent

	stones*	chalk	iron pan	manganese	charcoal	plant remains*	wood	marine shell	bone*	pot	fired clay / CBM	CTP	mortar/plaster	leather/textile	glass	metal	industrial waste	lithics	coarse stone		
frequency																					
bulk find	☐	☐	☐	☐	☐	☐	☐	☐	☐	☐	☐	☐	☐	☐	☐	☐	☐	☐	☐	☐	☐

INTERPRETATION

- topsoil ☐
- subsoil ☐
- geological subsoil ☐
- remnant topsoil ☐
- surface ☐
- occupation layer ☐
- dumped layer ☐
- deliberate backfill ☐
- destruction debris ☐
- bedding layer ☐
- natural infilling ☐
- colluvial layer ☐
- in situ burning ☐
- post-pipe ☐
- packing ☐
- cremation ☐
- other fill/deposit (describe below) ☐

CROSS REFERENCE

Sample nos	Finds nos	Photo nos	Drawing nos
			Surveyed: plan ☐ section ☐ levels ☐

Basic process

construction ☐ use ☐ disuse ☐

Date	30/5/18
Initials	WE
Checked by	

*This form is incomplete if fields marked with ◤ are empty. PTO for additional information (and describing all items marked with *) and sketches.*

ADDITIONAL INFORMATION

*(any further details that may be important for understanding the context, including items marked * overleaf)*

COPPER COIN FOUND IN FILL (162239)

Refer to context

SKETCHES

(consider: location plan, detailed plan showing relationships, section showing fills/deposits as appropriate)



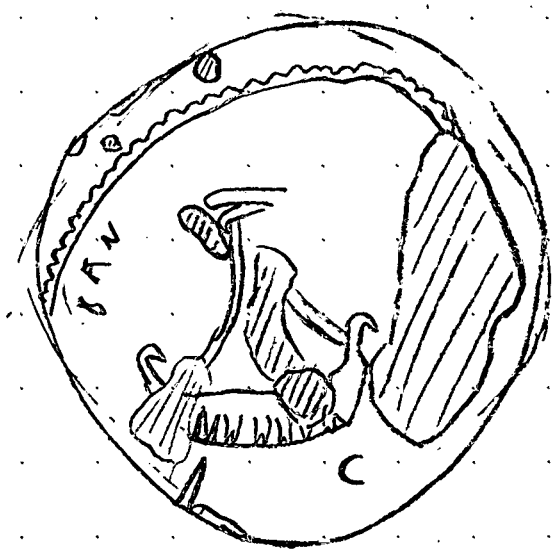

KEY

= DIRT

MOLA HEADLAND INFRASTRUCTURE

CONTEXT SHEET

Site code	Area/Field	Sub-area/Trench	Context number
A14	TEA16.	A	160001
ECB #	**Subgroup**	**Parent context**	**Context type**
4800		160001	cut ☐ fill ☐ deposit ☑

STRATIGRAPHIC MATRIX — STRATIGRAPHY

		—			Same as context	—
		~~160001~~			Cuts context	⌒
		160002			Cut by context	—

CUT (if you are using this section score out section **FILL/DEPOSIT** below) — DESCRIPTION / INTERPRETATION

Shape: sub- ☐ rectangular ☐ square ☐ circular ☐ linear ☐ curvilinear ☐ irregular ☐ other* ☐

Orientation: N-S ☐ E-W ☐ NE-SW ☐ NW-SE ☐ (N)

Sides: vertical ☐ steep ☐ moderate ☐ gentle ☐ (sloping) stepped ☐ undercutting ☐ complex* ☐

Base: flat ☐ concave ☐ v-shaped ☐ sloping ☐ uneven ☐ complex* ☐

Dimensions (in metres)	Length	Width	Depth	Diameter

Shape result of (tick all that apply): design ☐ material cut into ☐ natural processes ☐ degree of truncation ☐ uncertain ☐

Interpretation: pit ☐ post-hole ☐ stake-hole ☐ ditch ☐ ring-ditch ☐ beam slot ☐ construction cut ☐ robber cut ☐ gully ☐ palaeochannel ☐ furrow ☐ field boundary ☐ burial cut ☐ other cut (describe below) ☐

FILL/DEPOSIT (if you are using this section score out section **CUT** above) — DESCRIPTION / INTERPRETATION

Compaction: compact ☐ moderately compact ☐ loose ☑ friable ☐

Colour: light ☐ mid ☑ dark ☐ mottled ☐

brownish ☐	brown ☑
greyish ☑	grey ☐
orangeish ☐	orange ☐
yellowish ☐	yellow ☐
reddish ☐	red ☐
blueish ☐	blue ☐

black ☐ white ☐ other* ☐

Composition: clayey ☐ clay ☐ silty ☑ silt ☐ sandy ☐ sand ☑ gravelly ☐ gravel ☐ peaty ☐ peat ☐ other* ☐

Thickness:

Inclusions

use the following: O: occasional M: moderate F: frequent	stones*	chalk	iron pan	manganese	charcoal	plant remains*	wood	marine shell	bone*	pot	fired clay / CBM	CTP	mortar/plaster	leather/textile	glass	metal	industrial waste	lithics	coarse stone
frequency	O																		
bulk find	☐	☐	☐	☐	☐	☐	☐	☐	☐	☐	☐	☐	☐	☐	☐	☐	☐	☐	☐

Interpretation: topsoil ☑ subsoil ☐ geological subsoil ☐ remnant topsoil ☐ surface ☐ occupation layer ☐ dumped layer ☐ deliberate backfill ☐ destruction debris ☐ bedding layer ☐ natural infilling ☐ colluvial layer ☐ in situ burning ☐ post-pipe ☐ packing ☐ cremation ☐ other fill/deposit (describe below) ☐

CROSS REFERENCE

Sample nos	Finds nos	Photo nos	Drawing nos
—	—	—	Surveyed: plan ☐ section ☐ levels ☐

Basic process: construction ☐ use ☐ disuse ☐

Date	18/10/16
Initials	JMG
Checked by	SSM

*This form is incomplete if fields marked with ◤ are empty. PTO for additional information (and describing all items marked with *) and sketches.*

ADDITIONAL INFORMATION

*(any further details that may be important for understanding the context, including items marked * overleaf)*

Refer to context

SKETCHES

(consider: location plan, detailed plan showing relationships, section showing fills/deposits as appropriate)

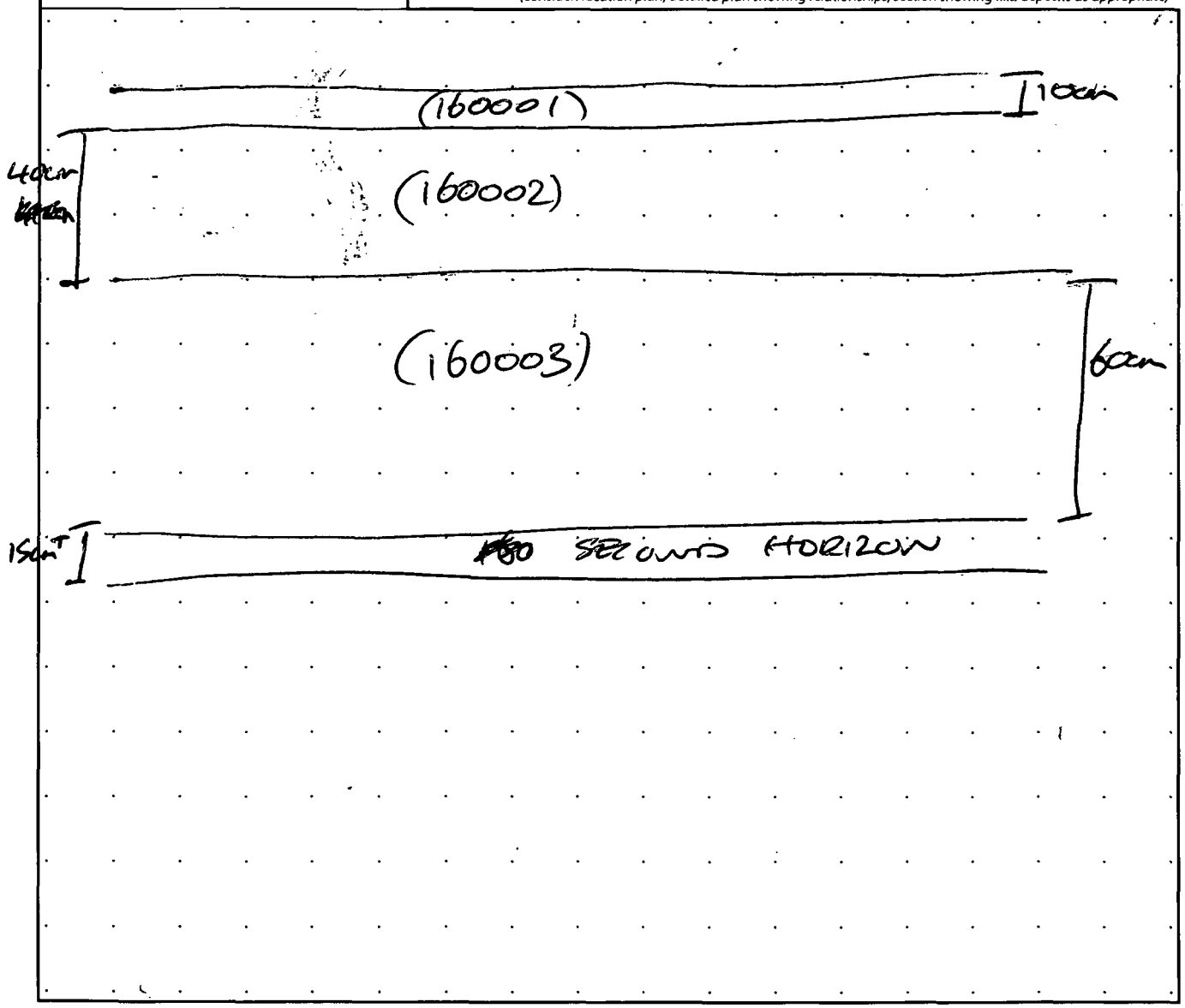

MOLA HEADLAND INFRASTRUCTURE

MOLA HEADLAND ARCHAEOLOGY

CONTEXT SHEET

Site code	Area/Field	Sub-area/Trench	Context number
A14	TEA16	A	160002
ECB #	**Subgroup**	**Parent context**	**Context type**
4800		160002	cut ☐ fill ☐ deposit ☑

STRATIGRAPHIC MATRIX / STRATIGRAPHY

					STRATIGRAPHY
		160001			Same as context
		this context 160002			Cuts context
		160003			Cut by context

CUT (if you are using this section score out section **FILL/DEPOSIT** below) — DESCRIPTION / INTERPRETATION

Shape

sub- ☐ rectangular ☐ square ☐ circular ☐ linear ☐ curvilinear ☐ irregular ☐ other* ☐

Orientation	Sides	Base
☐ N-S	☐ vertical	☐ flat
☐ E-W	☐ steep (sloping)	☐ concave
☐ NE-SW	☐ moderate (sloping)	☐ v-shaped
☐ NW-SE	☐ gentle (sloping)	☐ sloping
N	☐ stepped	☐ uneven
	☐ undercutting	☐ complex*
	☐ complex*	

Dimensions	Length	Width	Depth	Diameter
in metres				

Shape result of (tick all that apply)

design ☐ material cut into ☐ natural processes ☐ degree of truncation ☐ uncertain ☐

INTERPRETATION:
- pit ☐
- post-hole ☑
- stake-hole ☐
- ditch ☐
- ring-ditch ☐
- beam slot ☐
- construction cut ☐
- robber cut ☐
- gully ☐
- palaeochannel ☐
- furrow ☐
- field boundary ☐
- burial cut ☐
- other cut (describe below) ☐

FILL/DEPOSIT (if you are using this section score out section **CUT** above) — DESCRIPTION / INTERPRETATION

Compaction: ☐ compact ☑ moderately compact ☐ loose ☐ friable

Thickness:

Colour: light ☑ mid ☐ dark ☐ mottled ☐

brownish ☑	brown ☐
greyish ☐	grey ☑
orangeish ☐	orange ☐
yellowish ☐	yellow ☐
reddish ☐	red ☐
blueish ☐	blue ☐

black ☐ white ☐ other* ☐

Composition

clayey ☐	clay ☐
silty ☐	silt ☑
sandy ☑	sand ☐
gravelly ☐	gravel ☐
peaty ☐	peat ☐

other* ☐

Inclusions

use the following: O: occasional M: moderate F: frequent	stones*	chalk	iron pan	manganese	charcoal	plant remains*	wood	marine shell	bone*	pot	fired clay / CBM	CTP	mortar/plaster	leather/textile	glass	metal	industrial waste	lithics	coarse stone		
frequency	O																				
bulk find	☐	☐	☐	☐	☐	☐	☐	☐	☐	☐	☐	☐	☐	☐	☐	☐	☐	☐	☐	☐	☐

INTERPRETATION:
- topsoil ☐
- subsoil ☑
- geological subsoil ☐
- remnant topsoil ☐
- surface ☐
- occupation layer ☐
- dumped layer ☐
- deliberate backfill ☐
- destruction debris ☐
- bedding layer ☐
- natural infilling ☐
- colluvial layer ☐
- in situ burning ☐
- post-pipe ☐
- packing ☐
- cremation ☐
- other fill/deposit (describe below) ☐

CROSS REFERENCE

Sample nos	Finds nos	Photo nos	Drawing nos
—	—	—	Surveyed: plan ☐ section ☐ levels ☐

Basic process: construction ☐ use ☐ disuse ☐

Date: 18/10/16

Initials: SMG

Checked by: JJM

*This form is incomplete if fields marked with ◤ are empty. PTO for additional information (and describing all items marked with *) and sketches.*

ADDITIONAL INFORMATION

*(any further details that may be important for understanding the context, including items marked * overleaf)*

Refer to context

SKETCHES

(consider: location plan, detailed plan showing relationships, section showing fills/deposits as appropriate)

MOLA HEADLAND INFRASTRUCTURE

MOLA HEADLAND ARCHAEOLOGY

CONTEXT SHEET

Site code	Area/Field	Sub-area/Trench	Context number
A14	TEA16	A	160003
ECB #	**Subgroup**	**Parent context**	**Context type**
4800		160003.	cut ☐ fill ☐ deposit ☑

STRATIGRAPHIC MATRIX

					STRATIGRAPHY	
		160002			Same as context	—
		this context			Cuts context	—
		↑			Cut by context	—

CUT

(if you are using this section score out section **FILL/DEPOSIT** below)

DESCRIPTION

Shape

sub- ☐ rectangular ☐ square ☐ circular ☐ linear ☐ curvilinear ☐ irregular ☐ other* ☐

Orientation: ☐ N-S ☐ E-W ☐ NE-SW ☐ NW-SE

N

Sides: ☐ vertical ☐ steep ☐ moderate ☐ gentle (sloping) ☐ stepped ☐ undercutting ☐ complex*

Base: ☐ flat ☐ concave ☐ v-shaped ☐ sloping ☐ uneven ☐ complex*

Dimensions	Length	Width	Depth	Diameter
in metres				

Shape result of (tick all that apply)

design ☐ material cut into ☐ natural processes ☐ degree of truncation ☐ uncertain ☐

INTERPRETATION

pit ☐
post-hole ☐
stake-hole ☐
ditch ☐
ring-ditch ☐
beam slot ☐
construction cut ☐
robber cut ☐
gully ☐
palaeochannel ☐
furrow ☐
field boundary ☐
burial cut ☐
other cut (describe below) ☐

FILL/DEPOSIT

(if you are using this section score out section **CUT** above)

DESCRIPTION

Compaction: ☑ compact ☑ moderately compact ☐ loose ☐ friable

Colour: light ☑ mid ☐ dark ☐ mottled ☐

brownish ☐ ☑ brown
greyish ☐ ☐ grey
orangeish ☐ ☐ orange
yellowish ☑ ☐ yellow
reddish ☐ ☐ red
blueish ☐ ☐ blue

black ☐ white ☐ other* ☐

Composition: clayey ☐ ☐ clay; silty ☐ ☐ silt; sandy ☑ ☐ sand; gravelly ☐ ☑ gravel; peaty ☐ ☐ peat

other* ☐

Thickness

Inclusions

use the following: O: occasional M: moderate F: frequent	stones*	chalk	iron pan	manganese	charcoal	plant remains*	wood	marine shell	bone*	pot	fired clay / CBM	CTP	mortar/plaster	leather/textile	glass	metal	industrial waste	lithics	coarse stone		
frequency																					
bulk find	☐	☐	☐	☐	☐	☐	☐	☐	☐	☐	☐	☐	☐	☐	☐	☐	☐	☐	☐	☐	☐

INTERPRETATION

topsoil ☐
subsoil ☐
geological subsoil ☑
remnant topsoil ☐
surface ☐
occupation layer ☐
dumped layer ☐
deliberate backfill ☐
destruction debris ☐
bedding layer ☐
natural infilling ☐
colluvial layer ☐
in situ burning ☐
post-pipe ☐
packing ☐
cremation ☐
other fill/deposit (describe below) ☐

CROSS REFERENCE

Sample nos	Finds nos	Photo nos	Drawing nos
—	—	—	Surveyed: plan ☐ section ☐ levels ☐

Basic process: construction ☐ use ☐ disuse ☐

Date 18/10/16
Initials SMG
Checked by JJM.

*This form is incomplete if fields marked with ◤ are empty. PTO for additional information (and describing all items marked with *) and sketches.*

ADDITIONAL INFORMATION

*(any further details that may be important for understanding the context, including items marked * overleaf)*

Refer to context

SKETCHES

(consider: location plan, detailed plan showing relationships, section showing fills/deposits as appropriate)

MOLA HEADLAND INFRASTRUCTURE

CONTEXT SHEET

Site code	Area/Field	Sub-area/Trench	Context number
TEA16	TEA16	A	160004
ECB #	**Subgroup**	**Parent context**	**Context type**
4800		160004	cut ☑ fill ☐ deposit ☐

STRATIGRAPHIC MATRIX / **STRATIGRAPHY**

		160005			Same as context	
		~~160004~~			Cuts context	160003
		160003			Cut by context	

CUT

(if you are using this section score out section **FILL/DEPOSIT** below)

DESCRIPTION

Shape: sub- ☑ rectangular ☐ square ☐ circular ☑ linear ☐ curvilinear ☐ irregular ☐ other* ☐

Orientation: N-S ☐ E-W ☐ NE-SW ☐ NW-SE ☐ (N)

Sides: vertical ☐ steep ☐ moderate ☐ gentle ☐ (sloping) stepped ☑ undercutting ☐ complex* ☐

Base: flat ☑ concave ☐ v-shaped ☐ sloping ☐ uneven ☐ complex* ☐

Dimensions (in metres)	Length	Width	Depth	Diameter
	74.0	5.0	0.38	

Shape result of (tick all that apply): design ☑ material cut into ☐ natural processes ☐ degree of truncation ☐ uncertain ☐

INTERPRETATION

pit ☐ post-hole ☐ stake-hole ☐ ditch ☐ ring-ditch ☐ beam slot ☐ construction cut ☐ robber cut ☐ gully ☐ palaeochannel ☐ furrow ☐ field boundary ☐ burial cut ☐ other cut (describe below) ☐

FILL/DEPOSIT

(if you are using this section score out section **CUT** above)

DESCRIPTION

Compaction: compact ☐ moderately compact ☐ loose ☐ friable ☐

Thickness

Colour: light ☐ mid ☐ dark ☐ mottled ☐

brownish ☐ brown ☐ greyish ☐ grey ☐ orangeish ☐ orange ☐ yellowish ☐ yellow ☐ reddish ☐ red ☐ blueish ☐ blue ☐

black ☐ white ☐ other* ☐

Composition: clayey ☐ clay ☐ silty ☐ silt ☐ sandy ☐ sand ☐ gravelly ☐ gravel ☐ peaty ☐ peat ☐

other* ☐

Inclusions

use the following: O: occasional M: moderate F: frequent	stones*	chalk	iron pan	manganese	charcoal	plant remains*	wood	marine shell	bone*	pot	fired clay / CBM	CTP	mortar/plaster	leather/textile	glass	metal	industrial waste	lithics	coarse stone		
frequency																					
bulk find	☐	☐	☐	☐	☐	☐	☐	☐	☐	☐	☐	☐	☐	☐	☐	☐	☐	☐	☐	☐	☐

INTERPRETATION

topsoil ☐ subsoil ☐ geological subsoil ☐ remnant topsoil ☐ surface ☐ occupation layer ☐ dumped layer ☐ deliberate backfill ☐ destruction debris ☐ bedding layer ☐ natural infilling ☐ colluvial layer ☐ in situ burning ☐ post-pipe ☐ packing ☐ cremation ☐ other fill/deposit (describe below) ☐

CROSS REFERENCE

Sample nos	Finds nos	Photo nos	Drawing nos
		1600002 – 1600005	Surveyed: plan ☐ section ☑ levels ☐ 16001

Basic process: construction ☑ use ☐ disuse ☐

Date	4/11/16
Initials	JJM
Checked by	JJM

*This form is incomplete if fields marked with ◤ are empty. PTO for additional information (and describing all items marked with *) and sketches.*

ADDITIONAL INFORMATION

*(any further details that may be important for understanding the context, including items marked * overleaf)*

1.0M WIDE SLOT EXCAVATED INTO POSS SUB-CIRCULAR PIT, FULL EXTENT NOT KNOWN, LOCATED AT END OF HAIL ROAD STRIP TRA16.

RELATIVELY FLAT BASE WITH SILTY, CLAYEY PRIMARY AND SANDY MIDDLE FILL, CAPPED BY GREY-BROWN TERTIARY SILTS. ONLY OLD CONTAINED POTTERY, ANIMAL BONE AND WORKED FLINT.

POSSIBLE QUARRY PIT?

Refer to context

SKETCHES

(consider: location plan, detailed plan showing relationships, section showing fills/deposits as appropriate)

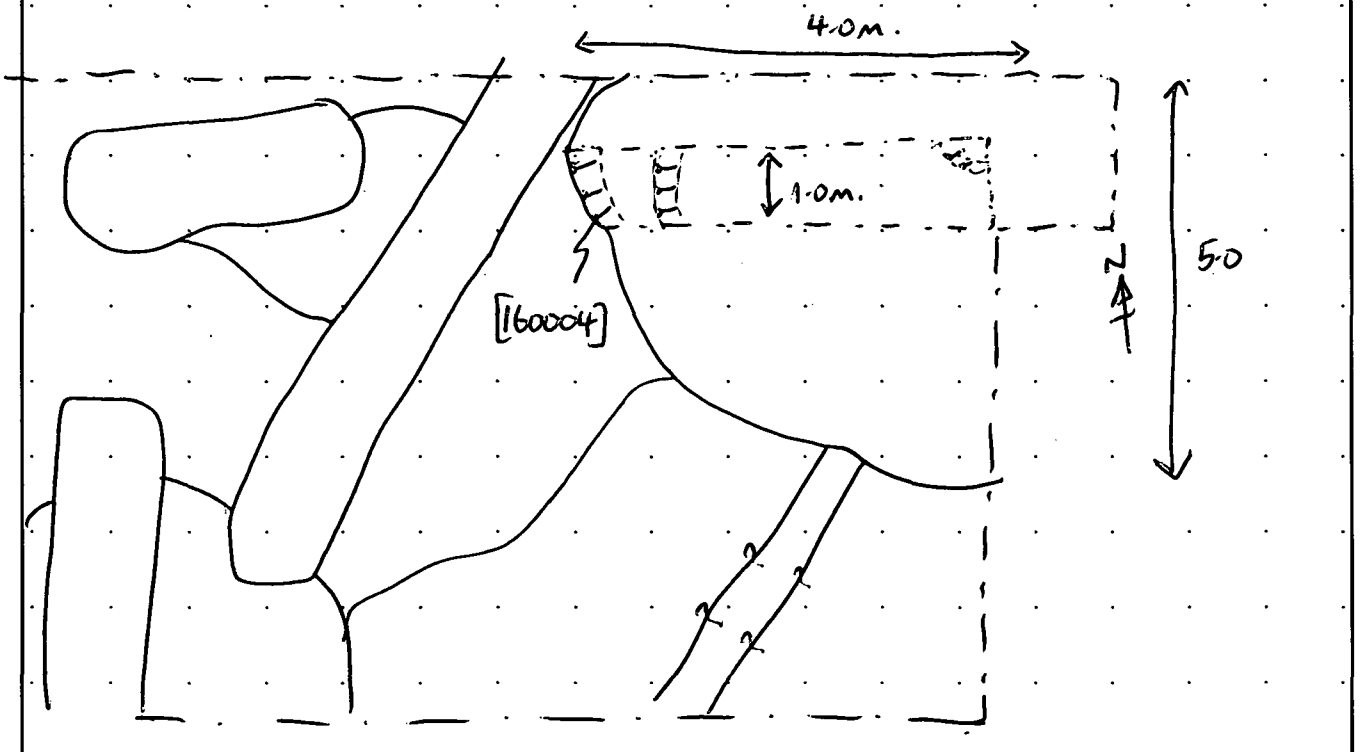

MOLA HEADLAND INFRASTRUCTURE

CONTEXT SHEET

Site code	Area/Field	Sub-area/Trench	Context number
TEA 16	TEA 16	A	160005
ECB #	**Subgroup**	**Parent context**	**Context type**
4800		160004	cut ☐ fill ☑ deposit ☐

STRATIGRAPHIC MATRIX — STRATIGRAPHY

		160006			Same as context
		160005 (this context)			Cuts context
		160004			Cut by context

CUT (if you are using this section score out section **FILL/DEPOSIT** below) — DESCRIPTION — INTERPRETATION

Shape: sub- ☐ rectangular ☐ square ☐ circular ☐ linear ☐ curvilinear ☐ irregular ☐ other* ☐

Orientation: ☐ N-S ☐ E-W ☐ NE-SW ☐ NW-SE (N)

Sides: ☐ vertical ☐ steep ☐ moderate ☐ gentle (sloping) ☐ stepped ☐ undercutting ☐ complex*

Base: ☐ flat ☐ concave ☐ v-shaped ☐ sloping ☐ uneven ☐ complex*

Dimensions (in metres)	Length	Width	Depth	Diameter

Shape result of (tick all that apply): design ☐ material cut into ☐ natural processes ☐ degree of truncation ☐ uncertain ☐

Interpretation: pit ☐ post-hole ☐ stake-hole ☐ ditch ☐ ring-ditch ☐ beam slot ☐ construction cut ☐ robber cut ☐ gully ☐ palaeochannel ☐ furrow ☐ field boundary ☐ burial cut ☐ other cut (describe below) ☐

FILL/DEPOSIT (if you are using this section score out section **CUT** above) — DESCRIPTION — INTERPRETATION

Compaction: ☐ compact ☑ moderately compact ☐ loose ☐ friable

Colour: light ☐ mid ☐ dark ☐ mottled ☐
brownish ☐ brown ☐; greyish ☐ grey ☑; orangeish ☐ orange ☐; yellowish ☑ yellow ☐; reddish ☐ red ☐; blueish ☐ blue ☐
black ☐ white ☐ other* ☐

Composition: clayey ☑ clay ☐; silty ☐ silt ☑; sandy ☐ sand ☐; gravelly ☐ gravel ☐; peaty ☐ peat ☐
other* ☐

Thickness: 0.13m.

Inclusions

use the following: O: occasional M: moderate F: frequent	stones*	chalk	iron pan	manganese	charcoal	plant remains*	wood	marine shell	bone*	pot	fired clay / CBM	CTP	mortar/plaster	leather/textile	glass	metal	industrial waste	lithics	coarse stone		
frequency	0																				
bulk find	☐	☐	☐	☐	☐	☐	☐	☐	☐	☐	☐	☐	☐	☐	☐	☐	☐	☐	☐	☐	☐

Interpretation: topsoil ☐ subsoil ☐ geological subsoil ☐ remnant topsoil ☐ surface ☐ occupation layer ☐ dumped layer ☐ deliberate backfill ☑ destruction debris ☐ bedding layer ☐ natural infilling ☐ colluvial layer ☐ in situ burning ☐ post-pipe ☐ packing ☐ cremation ☐ other fill/deposit (describe below) ☐

CROSS REFERENCE

Sample nos	Finds nos	Photo nos	Drawing nos
		1600002 – 1600005	Surveyed: plan ☐ section ☑ levels ☐ 16001

Basic process: construction ☐ use ☐ disuse ☑

Date: 4/11/16
Initials: JJM.
Checked by: JJM

*This form is incomplete if fields marked with ◤ are empty. PTO for additional information (and describing all items marked with *) and sketches.*

ADDITIONAL INFORMATION

*(any further details that may be important for understanding the context, including items marked * overleaf)*

YELLOWISH GREY MIXED DEPOSIT OF CLAY SILT AND SAND, LIKELY FILL OBSERVED WITHIN PIT [160004]. DISTINCTIVE COLOUR & COMPOSITION, AND DIFFERENT FROM THE GEOLOGICAL SUBSTRATE BELOW - YELLOW SAND & GRAVEL.
FELT A BIT GREASY - PERHAPS THIS HAS BEEN USED AS A CESS PIT AT SOME POINT?
NO FINDS IN THIS DEPOSIT AND CONFINED TO THE NORTHEAST CORNER OF EXCAVATED SLOT, ALTHOUGH FULL EXTENT OF FEATURE NOT KNOWN - THIS COULD BE POSITIONED CENTRALLY IN FEATURE.

Refer to context

SKETCHES

(consider: location plan, detailed plan showing relationships, section showing fills/deposits as appropriate)

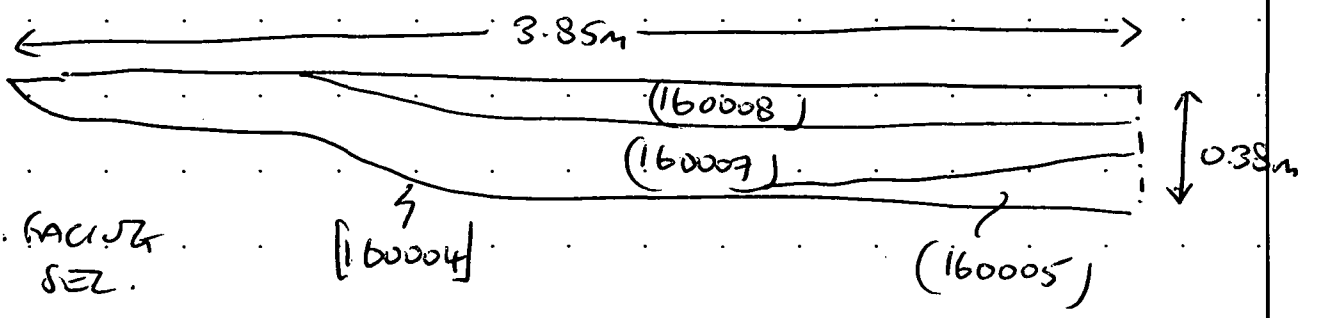

(160001) T/S
(160002) S/S
160008
160007
160006
160005
[160004] PIT
(160003) MAT

MOLA HEADLAND INFRASTRUCTURE

MOLA HEADLAND ARCHAEOLOGY

CONTEXT SHEET

Site code	Area/Field	Sub-area/Trench	Context number
~~TBA~~ A14	TBA 16	A	160006
ECB #	**Subgroup**	**Parent context**	**Context type**
4800		160004	cut ☐ fill ☑ deposit ☐

STRATIGRAPHIC MATRIX — STRATIGRAPHY

		160007			Same as context
		~~160006~~ (this context)			Cuts context
		160005			Cut by context

CUT (if you are using this section score out section **FILL/DEPOSIT** below) — DESCRIPTION / INTERPRETATION

Shape: sub- ☐ rectangular ☐ square ☐ circular ☐ linear ☐ curvilinear ☐ irregular ☐ other* ☐

Orientation: ☐ N-S ☐ E-W ☐ NE-SW ☐ NW-SE (N)

Sides: ☐ vertical ☐ steep ☐ moderate ☐ gentle (sloping) ☐ stepped ☐ undercutting ☐ complex*

Base: ☐ flat ☐ concave ☐ v-shaped ☐ sloping ☐ uneven ☐ complex*

Dimensions (in metres)	Length	Width	Depth	Diameter

Shape result of (tick all that apply): design ☐ material cut into ☐ natural processes ☐ degree of truncation ☐ uncertain ☐

Interpretation: pit ☐ post-hole ☐ stake-hole ☐ ditch ☐ ring-ditch ☐ beam slot ☐ construction cut ☐ robber cut ☐ gully ☐ palaeochannel ☐ furrow ☐ field boundary ☐ burial cut ☐ other cut (describe below) ☐

FILL/DEPOSIT (if you are using this section score out section **CUT** above) — DESCRIPTION / INTERPRETATION

Compaction: ☐ compact ☐ moderately compact ☑ loose ☐ friable

Thickness:

Colour: light ☐ mid ☑ dark ☑ mottled ☐

brownish ☑	brown ☐
greyish ☐	grey ☑
orangeish ☐	orange ☐
yellowish ☐	yellow ☐
reddish ☐	red ☐
blueish ☐	blue ☐

black ☐ white ☐ other* ☐

Composition:

clayey ☐	clay ☐
silty ☑	silt ☐
sandy ☐	sand ☑
gravelly ☐	gravel ☐
peaty ☐	peat ☐

other* ☐

Inclusions

use the following: O: occasional M: moderate F: frequent	stones*	chalk	iron pan	manganese	charcoal	plant remains*	wood	marine shell	bone*	pot	fired clay / CBM	CTP	mortar/plaster	leather/textile	glass	metal	industrial waste	lithics	coarse stone		
frequency	M																				
bulk find	☐	☐	☐	☐	☐	☐	☐	☐	☐	☐	☐	☐	☐	☐	☐	☐	☐	☐	☐	☐	☐

Interpretation: topsoil ☐ subsoil ☐ geological subsoil ☐ remnant topsoil ☐ surface ☐ occupation layer ☐ dumped layer ☐ deliberate backfill ☐ destruction debris ☐ bedding layer ☐ natural infilling ☑ colluvial layer ☐ in situ burning ☐ post-pipe ☐ packing ☐ cremation ☐ other fill/deposit (describe below) ☐

CROSS REFERENCE

Sample nos	Finds nos	Photo nos	Drawing nos
		1600002 – 1600005	Surveyed: plan ☐ section ☑ levels ☐ 16001

Basic process: construction ☐ use ☐ disuse ☑

Date	4/11/16
Initials	JJM.
Checked by	JJM.

*This form is incomplete if fields marked with ◤ are empty. PTO for additional information (and describing all items marked with *) and sketches.*

ADDITIONAL INFORMATION

*(any further details that may be important for understanding the context, including items marked * overleaf)*

DARK GREY SANDY DEPOSIT IN PIT (160004). SIMILAR TO (160007) BUT DARKER. APPEARS TO OCCUPY A 'HOLLOW' WITHIN IT - ALTHOUGH IT CANT BE RULED OUT THAT THIS MAY BE PART OF AN INTRUSIVE FEATURE.

FAIRLY COARSE. NO FINDS. COULD BE PART OF A WEATHERING EVENT.

Refer to context: 160005

SKETCHES

(consider: location plan, detailed plan showing relationships, section showing fills/deposits as appropriate)

MOLA HEADLAND INFRASTRUCTURE

CONTEXT SHEET

Site code	Area/Field	Sub-area/Trench	Context number
MHA 14	TBA 16	A	160007
ECB #	**Subgroup**	**Parent context**	**Context type**
4800		160004	cut ☐ fill ☑ deposit ☐

STRATIGRAPHIC MATRIX — STRATIGRAPHY

		160008			Same as context
		~~160007~~			Cuts context
		160006			Cut by context

CUT (if you are using this section score out section **FILL/DEPOSIT** below) — DESCRIPTION

Shape: sub- ☐ rectangular ☐ square ☐ circular ☐ linear ☐ curvilinear ☐ irregular ☐ other* ☐

Orientation: ☐ N-S ☐ E-W ☐ NE-SW ☐ NW-SE

Sides: ☐ vertical ☐ steep ☐ moderate ☐ gentle (sloping) ☐ stepped ☐ undercutting ☐ complex*

Base: ☐ flat ☐ concave ☐ v-shaped ☐ sloping ☐ uneven ☐ complex*

Dimensions (in metres)	Length	Width	Depth	Diameter

Shape result of (tick all that apply): design ☐ material cut into ☐ natural processes ☐ degree of truncation ☐ uncertain ☐

INTERPRETATION: pit ☐ post-hole ☐ stake-hole ☐ ditch ☐ ring-ditch ☐ beam slot ☐ construction cut ☐ robber cut ☐ gully ☐ palaeochannel ☐ furrow ☐ field boundary ☐ burial cut ☐ other cut (describe below) ☐

FILL/DEPOSIT (if you are using this section score out section **CUT** above) — DESCRIPTION

Compaction: ☐ compact ☑ moderately compact ☐ loose ☐ friable

Colour: light ☐ mid ☑ dark ☐ mottled ☐

brownish ☑	brown ☐
greyish ☐	grey ☑
orangeish ☐	orange ☐
yellowish ☐	yellow ☐
reddish ☐	red ☐
blueish ☐	blue ☐

black ☐ white ☐ other* ☐

Composition: clayey ☐ silty ☑ sandy ☐ gravelly ☐ peaty ☐ — clay ☐ silt ☐ sand ☑ gravel ☐ peat ☐ — other* ☐

Thickness:

Inclusions

use the following: O: occasional M: moderate F: frequent	stones*	chalk	iron pan	manganese	charcoal	plant remains*	wood	marine shell	bone*	pot	fired clay / CBM	CTP	mortar/plaster	leather/textile	glass	metal	industrial waste	lithics	coarse stone		
frequency	F																				
bulk find	☐	☐	☐	☐	☐	☐	☐	☐	☐	☐	☐	☐	☐	☐	☐	☐	☐	☐	☐	☐	☐

INTERPRETATION: topsoil ☐ subsoil ☐ geological subsoil ☐ remnant topsoil ☐ surface ☐ occupation layer ☐ dumped layer ☐ deliberate backfill ☐ destruction debris ☐ bedding layer ☐ natural infilling ☑ colluvial layer ☐ in situ burning ☐ post-pipe ☐ packing ☐ cremation ☐ other fill/deposit (describe below) ☐

CROSS REFERENCE

Sample nos	Finds nos	Photo nos	Drawing nos
		1600002 - 1600005	Surveyed: plan ☐ section ☑ levels ☐ 16001

Basic process: construction ☐ use ☐ disuse ☑

Date	4/11/16
Initials	JJM
Checked by	JJM

*This form is incomplete if fields marked with ◤ are empty. PTO for additional information (and describing all items marked with *) and sketches.*

ADDITIONAL INFORMATION

*(any further details that may be important for understanding the context, including items marked * overleaf)*

MIDDLE FILL OF PIT (160004) A GREYISH SILTY SAND, QUITE COARSE AND DIFFERENT FROM (160008) ABOVE. SIMILAR TO (160006) AND PROBABLY DERIVED FROM WEATHER ATTACK ONTO UNSTABLE SAND/GRAVEL EDGES. NO FINDS

Refer to context: 160005

SKETCHES

(consider: location plan, detailed plan showing relationships, section showing fills/deposits as appropriate)

MOLA HEADLAND INFRASTRUCTURE

MOLA HEADLAND ARCHAEOLOGY

CONTEXT SHEET

Site code	Area/Field	Sub-area/Trench	Context number
TEA 14	TEA 16	A	160008
ECB #	**Subgroup**	**Parent context**	**Context type**
4800		160004	cut ☐ fill ☑ deposit ☐

STRATIGRAPHIC MATRIX / STRATIGRAPHY

		160002			Same as context
		160008			Cuts context
		160007			Cut by context

CUT

(if you are using this section score out section **FILL/DEPOSIT** below)

DESCRIPTION | INTERPRETATION

Shape

sub- ☐ rectangular ☐ square ☐ circular ☐ linear ☐ curvilinear ☐ irregular ☐ other* ☐

Orientation

☐ N-S
☐ E-W
☐ NE-SW
☐ NW-SE

N

Sides

☐ vertical
☐ steep
☐ moderate
☐ gentle
sloping
☐ stepped
☐ undercutting
☐ complex*

Base

☐ flat
☐ concave
☐ v-shaped
☐ sloping
☐ uneven
☐ complex*

Dimensions	Length	Width	Depth	Diameter
in metres				

Shape result of (tick all that apply)

design ☐ material cut into ☐ natural processes ☐ degree of truncation ☐ uncertain ☐

INTERPRETATION

pit ☐
post-hole ☐
stake-hole ☐
ditch ☐
ring-ditch ☐
beam slot ☐
construction cut ☐
robber cut ☐
gully ☐
palaeochannel ☐
furrow ☐
field boundary ☐
burial cut ☐
other cut (describe below) ☐

FILL/DEPOSIT

(if you are using this section score out section **CUT** above)

DESCRIPTION | INTERPRETATION

Compaction

☐ compact
☑ moderately compact
☐ loose
☐ friable

Thickness

Colour

light ☐ mid ☑ dark ☐ mottled ☐

brownish ☐ / ☑ brown
greyish ☑ / ☐ grey
orangeish ☐ / ☐ orange
yellowish ☐ / ☐ yellow
reddish ☐ / ☐ red
blueish ☐ / ☐ blue

black ☐ white ☐ other* ☐

Composition

clayey ☐ / ☐ clay
silty ☐ / ☑ silt
sandy ☑ / ☐ sand
gravelly ☐ / ☐ gravel
peaty ☐ / ☐ peat

other* ☐

Inclusions

use the following: O: occasional M: moderate F: frequent	stones*	chalk	iron pan	manganese	charcoal	plant remains*	wood	marine shell	bone*	pot	fired clay / CBM	CTP	mortar/plaster	leather/textile	glass	metal	industrial waste	lithics	coarse stone		
frequency	M								O	M								O			
bulk find	☐	☐	☐	☐	☐	☐	☐	☐	☑	☑	☐	☐	☐	☐	☐	☐	☐	☑	☐	☐	☐

INTERPRETATION

topsoil ☐
subsoil ☐
geological subsoil ☐
remnant topsoil ☐
surface ☐
occupation layer ☐
dumped layer ☐
deliberate backfill ☐
destruction debris ☐
bedding layer ☐
natural infilling ☑
colluvial layer ☐
in situ burning ☐
post-pipe ☐
packing ☐
cremation ☐
other fill/deposit (describe below) ☐

CROSS REFERENCE

Sample nos	Finds nos	Photo nos	Drawing nos
		1600002 – 1600005	Surveyed: plan ☐ section ☑ levels ☐ 16001

Basic process

construction ☐ use ☐ disuse ☑

Date	4/11/16
Initials	JJM
Checked by	JJM.

*This form is incomplete if fields marked with ◤ are empty. PTO for additional information (and describing all items marked with *) and sketches.*

ADDITIONAL INFORMATION

*(any further details that may be important for understanding the context, including items marked * overleaf)*

UPPERMOST FILL OF FURR IN PIT [160004] A BROWN FINE SILTY CLAY CONTAINING A MODEST QUANTITY OF POTTERY, BONE AND FLINT. PROBABLY DISTURBED DEPOSIT WITH AND MIX DEPOSITION OF ARTEFACT MATERIAL.

Refer to context: 160005

SKETCHES

(consider: location plan, detailed plan showing relationships, section showing fills/deposits as appropriate)

MOLA HEADLAND INFRASTRUCTURE

MOLA HEADLAND ARCHAEOLOGY

CONTEXT SHEET

Site code	Area/Field	Sub-area/Trench	Context number
A14	TBA 16	A	160009
ECB #	**Subgroup**	**Parent context**	**Context type**
4800		160011	cut ☐ fill ☑ deposit ☐

STRATIGRAPHIC MATRIX / STRATIGRAPHY

		160002			Same as context
		~~160009~~ this context			Cuts context
		160010			Cut by context

CUT

(if you are using this section score out section **FILL/DEPOSIT** below)

DESCRIPTION

Shape: sub- ☐ rectangular ☐ square ☐ circular ☐ linear ☐ curvilinear ☐ irregular ☐ other* ☐

Orientation: ☐ N-S ☐ E-W ☐ NE-SW ☐ NW-SE (N)

Sides: ☐ vertical ☐ steep ☐ moderate ☐ gentle (sloping) ☐ stepped ☐ undercutting ☐ complex*

Base: ☐ flat ☐ concave ☐ v-shaped ☐ sloping ☐ uneven ☐ complex*

Dimensions (in metres)	Length	Width	Depth	Diameter

Shape result of (tick all that apply): design ☐ material cut into ☐ natural processes ☐ degree of truncation ☐ uncertain ☐

INTERPRETATION

pit ☐ post-hole ☐ stake-hole ☐ ditch ☐ ring-ditch ☐ beam slot ☐ construction cut ☐ robber cut ☐ gully ☐ palaeochannel ☐ furrow ☐ field boundary ☐ burial cut ☐ other cut (describe below) ☐

FILL/DEPOSIT

(if you are using this section score out section **CUT** above)

DESCRIPTION

Compaction: ☑ compact ☐ moderately compact ☐ loose ☐ friable

Colour: light ☐ mid ☑ dark ☐ mottled ☐

brownish ☐ / ☑ brown; greyish ☑ / ☐ grey; orangeish ☐ / ☐ orange; yellowish ☐ / ☐ yellow; reddish ☐ / ☐ red; blueish ☐ / ☐ blue; black ☐ white ☐ other* ☐

Composition: clayey ☑ / ☐ clay; silty ☐ / ☐ silt; sandy ☐ / ☑ sand; gravelly ☑ / ☐ gravel; peaty ☐ / ☐ peat; other* ☐

Thickness: 0.46

Inclusions

use the following: O: occasional M: moderate F: frequent	stones*	chalk	iron pan	manganese	charcoal	plant remains*	wood	marine shell	bone*	pot	fired clay / CBM	CTP	mortar/plaster	leather/textile	glass	metal	industrial waste	lithics	coarse stone
frequency	F					F			M	O	O								
bulk find	☐	☐	☐	☐	☐	☐	☐	☐	☑	☑	☑	☐	☐	☐	☐	☐	☐	☐	☐

INTERPRETATION

topsoil ☐ subsoil ☐ geological subsoil ☐ remnant topsoil ☐ surface ☐ occupation layer ☐ dumped layer ☐ deliberate backfill ☑ destruction debris ☐ bedding layer ☐ natural infilling ☐ colluvial layer ☐ in situ burning ☐ post-pipe ☐ packing ☐ cremation ☐ other fill/deposit (describe below) ☐

CROSS REFERENCE

Sample nos	Finds nos	Photo nos	Drawing nos
/	/	1600006	Surveyed: plan ☐ section ☑ levels ☐ 16004

Basic process: construction ☐ use ☐ disuse ☑

Date	10/11/16
Initials	RD
Checked by	JJM

*This form is incomplete if fields marked with ◤ are empty. PTO for additional information (and describing all items marked with *) and sketches.*

ADDITIONAL INFORMATION

*(any further details that may be important for understanding the context, including items marked * overleaf)*

Top fill of ditch [160011].
Clayey sand with high concentration of gravel and other stones

Animal bone frequently found throughout fill, very fragile so only a small amount was intact enough to be bulk found.

Broken pot and CBM in context appears Roman

BULK UPPER FILL OF TWO IN DITCH. PROBABLY DEPOSITED BY NATURAL PROCESSES RATHER THAN BACKFILLING.

Refer to context | 160011

SKETCHES

(consider: location plan, detailed plan showing relationships, section showing fills/deposits as appropriate)

SKETCH PLAN, SECTION & MATRIX ON 160012

MOLA HEADLAND INFRASTRUCTURE

CONTEXT SHEET

Site code	Area/Field	Sub-area/Trench	Context number
A14 ~~AFR24 16~~	TEA 16	A	160010
ECB #	**Subgroup**	**Parent context**	**Context type**
4800		160011	cut ☐ fill ☑ deposit ☐

STRATIGRAPHIC MATRIX — STRATIGRAPHY

		160009			Same as context
		~~160010~~ (this context)			Cuts context
		160011			Cut by context

CUT

(if you are using this section score out section **FILL/DEPOSIT** below) — DESCRIPTION / INTERPRETATION

Shape

sub- ☐ rectangular ☐ square ☐ circular ☐ linear ☐ curvilinear ☐ irregular ☐ other* ☐

Orientation	Sides	Base
I ☐ N-S	☐ vertical	— ☐ flat
☐ E-W	☐ steep (sloping)	☐ concave
☐ NE-SW	☐ moderate (sloping)	☐ v-shaped
☐ NW-SE	☐ gentle (sloping)	☐ sloping
	☐ stepped	☐ uneven
N	☐ undercutting	☐ complex*
	☐ complex*	

Dimensions	Length	Width	Depth	Diameter
in metres				

Shape result of *(tick all that apply)*

design ☐ material cut into ☐ natural processes ☐ degree of truncation ☐ uncertain ☐

INTERPRETATION:
- pit ☐
- post-hole ☐
- stake-hole ☐
- ditch ☐
- ring-ditch ☐
- beam slot ☐
- construction cut ☐
- robber cut ☐
- gully ☐
- palaeochannel ☐
- furrow ☐
- field boundary ☐
- burial cut ☐
- other cut (describe below) ☐

FILL/DEPOSIT

(if you are using this section score out section **CUT** above) — DESCRIPTION / INTERPRETATION

Compaction
- ☐ compact
- ☑ moderately compact
- ☐ loose
- ☐ friable

Thickness 0.18

Colour

light ☐ mid ☐ dark ☑ mottled ☐

brownish ☐	☑ brown
greyish ☐	☐ grey
orangeish ☐	☐ orange
yellowish ☐	☐ yellow
reddish ☑	☐ red
blueish ☐	☐ blue

black ☐ white ☐ other* ☐

Composition

clayey ☐	☐ clay
silty ☐	☐ silt
sandy ☐	☑ sand
gravelly ☑	☐ gravel
peaty ☐	☐ peat

other* ☐

Inclusions

use the following: O: occasional M: moderate F: frequent	stones*	chalk	iron pan	manganese	charcoal	plant remains*	wood	marine shell	bone*	pot	fired clay / CBM	CTP	mortar/plaster	leather/textile	glass	metal	industrial waste	lithics	coarse stone		
frequency	F								O									O			
bulk find	☐	☐	☐	☐	☐	☐	☐	☐	☑	☐	☐	☐	☐	☐	☐	☐	☐	☑	☐	☐	☐

INTERPRETATION:
- topsoil ☐
- subsoil ☐
- geological subsoil ☐
- remnant topsoil ☐
- surface ☐
- occupation layer ☐
- dumped layer ☐
- deliberate backfill ☑
- destruction debris ☐
- bedding layer ☐
- natural infilling ☐
- colluvial layer ☐
- in situ burning ☐
- post-pipe ☐
- packing ☐
- cremation ☐
- other fill/deposit (describe below) ☐

CROSS REFERENCE

Sample nos	Finds nos	Photo nos	Drawing nos
		160006	Surveyed: plan ☐ section ☑ levels ☐ 16004

Basic process: construction ☐ use ☐ disuse ☑

Date	16/11/16
Initials	RH
Checked by	SJM

*This form is incomplete if fields marked with ◤ are empty. PTO for additional information (and describing all items marked with *) and sketches.*

ADDITIONAL INFORMATION

*(any further details that may be important for understanding the context, including items marked * overleaf)*

Bottom fill of [160011]

High concentration of small to medium stones.

3 small shards of struck/worked flint found at very bottom of fill

1 animal tooth found

LOAM/SILT DEPOSIT FORMED BY EROSION OF SURROUNDING CHALK MATERIAL SIDES.

Refer to context 160011

SKETCHES

(consider: location plan, detailed plan showing relationships, section showing fills/deposits as appropriate)

SKETCH PLAN, SECTION & MATRIX ON 160012.

MOLA HEADLAND INFRASTRUCTURE

MOLA HEADLAND ARCHAEOLOGY

CONTEXT SHEET

Site code	Area/Field	Sub-area/Trench	Context number
~~AFR~~ A14	TEA16	A	160011
ECB #	**Subgroup**	**Parent context**	**Context type**
4800		160011	cut ☑ fill ☐ deposit ☐

STRATIGRAPHIC MATRIX — STRATIGRAPHY

		160010			Same as context
		this context			Cuts context 160013
		160003			Cut by context

CUT (if you are using this section score out section **FILL/DEPOSIT** below) — DESCRIPTION — INTERPRETATION

Shape: sub- ☐ rectangular ☐ square ☐ circular ☐ linear ☑ curvilinear ☐ irregular ☐ other* ☐

Orientation: ☑ N-S ☐ E-W ☐ NE-SW ☐ NW-SE (N)

Sides: ☐ vertical ☑ steep ☐ moderate ☐ gentle (sloping) ☐ stepped ☐ undercutting ☐ complex*

Base: ☑ flat ☐ concave ☐ v-shaped ☐ sloping ☐ uneven ☐ complex*

Dimensions (in metres)	Length	Width	Depth	Diameter
	–	~~1.95m~~ 2.50	0.76m	–

Shape result of (tick all that apply): design ☑ material cut into ☑ natural processes ☐ degree of truncation ☐ uncertain ☐

INTERPRETATION: pit ☐ post-hole ☐ stake-hole ☐ ditch ☑ ring-ditch ☐ beam slot ☐ construction cut ☐ robber cut ☐ gully ☐ palaeochannel ☐ furrow ☐ field boundary ☐ burial cut ☐ other cut (describe below) ☐

FILL/DEPOSIT (if you are using this section score out section **CUT** above) — DESCRIPTION — INTERPRETATION

Compaction: ☐ compact ☐ moderately compact ☐ loose ☐ friable

Colour: light ☐ mid ☐ dark ☐ mottled ☐; brownish ☐ brown ☐; greyish ☐ grey ☐; orangeish ☐ orange ☐; yellowish ☐ yellow ☐; reddish ☐ red ☐; blueish ☐ blue ☐; black ☐ white ☐ other* ☐

Composition: clayey ☐ clay ☐; silty ☐ silt ☐; sandy ☐ sand ☐; gravelly ☐ gravel ☐; peaty ☐ peat ☐; other* ☐

Thickness:

Inclusions

use the following: O: occasional M: moderate F: frequent	stones*	chalk	iron pan	manganese	charcoal	plant remains*	wood	marine shell	bone*	pot	fired clay / CBM	CTP	mortar/plaster	leather/textile	glass	metal	industrial waste	lithics	coarse stone
frequency																			
bulk find	☐	☐	☐	☐	☐	☐	☐	☐	☐	☐	☐	☐	☐	☐	☐	☐	☐	☐	☐

INTERPRETATION: topsoil ☐ subsoil ☐ geological subsoil ☐ remnant topsoil ☐ surface ☐ occupation layer ☐ dumped layer ☐ deliberate backfill ☐ destruction debris ☐ bedding layer ☐ natural infilling ☐ colluvial layer ☐ in situ burning ☐ post-pipe ☐ packing ☐ cremation ☐ other fill/deposit (describe below) ☐

Basic process: construction ☑ use ☐ disuse ☐

CROSS REFERENCE

Sample nos	Finds nos	Photo nos	Drawing nos
		1605006	Surveyed: plan ☐ section ☑ levels ☐ S.16024

Date	10/11/16
Initials	12n
Checked by	JJM

*This form is incomplete if fields marked with ◤ are empty. PTO for additional information (and describing all items marked with *) and sketches.*

ADDITIONAL INFORMATION

*(any further details that may be important for understanding the context, including items marked * overleaf)*

Cut a of ditch. Edge of cut at top of cut was hard to define due to rooting causing edge to be distorted and the natural to be extremely friable.

DITCH APPEARS TO FORM LARGE BOUNDARY RE-CUTTING A SMALLER DITCH [160013] ON THE SAME ALIGNMENT.

CUT THROUGH RELATIVELY UNSTABLE GRAVELLY SAND GEOLOGY, ALTHOUGH MATERIAL IS A LOT MORE COMPACT LOWER DOWN, SO LOWER SIDES & BASE WELL DEFINED.

SKETCHES

(consider: location plan, detailed plan showing relationships, section showing fills/deposits as appropriate)

Refer to context 160013

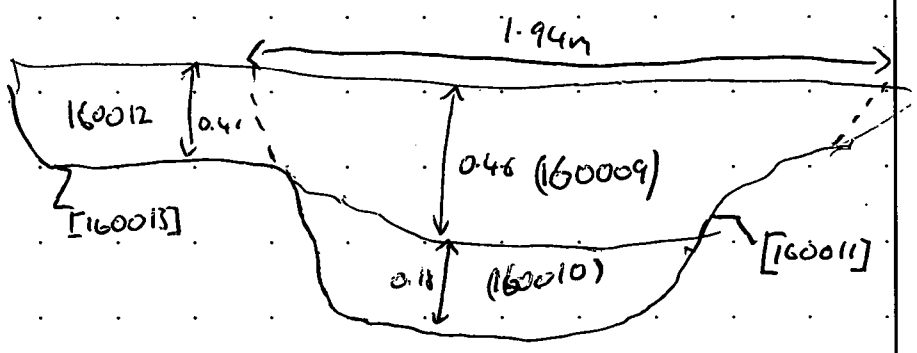

SKETCH PLAN, SECTION & MATRIX ON 160012.

MOLA HEADLAND INFRASTRUCTURE

MOLA HEADLAND ARCHAEOLOGY

CONTEXT SHEET

Site code	Area/Field	Sub-area/Trench	Context number
~~AF~~ A14	TEA16	A	160012
ECB #	**Subgroup**	**Parent context**	**Context type**
4800		160013	cut ☐ fill ☑ deposit ☐

STRATIGRAPHIC MATRIX — STRATIGRAPHY

		160002			Same as context
		~~160012~~ this context			Cuts context 160011
		160013			Cut by context

CUT (if you are using this section score out section **FILL/DEPOSIT** below) — DESCRIPTION — INTERPRETATION

Shape: sub- ☐ rectangular ☐ square ☐ circular ☐ linear ☐ curvilinear ☐ irregular ☐ other* ☐

Orientation: ☐ N-S ☐ E-W ☐ NE-SW ☐ NW-SE

Sides: ☐ vertical ☐ steep ☐ moderate ☐ gentle (sloping) ☐ stepped ☐ undercutting ☐ complex*

Base: ☐ flat ☐ concave ☐ v-shaped ☐ sloping ☐ uneven ☐ complex*

Dimensions	Length	Width	Depth	Diameter
in metres				

Shape result of (tick all that apply): design ☐ material cut into ☐ natural processes ☐ degree of truncation ☐ uncertain ☐

Interpretation: pit ☐ post-hole ☐ stake-hole ☐ ditch ☐ ring-ditch ☐ beam slot ☐ construction cut ☐ robber cut ☐ gully ☐ palaeochannel ☐ furrow ☐ field boundary ☐ burial cut ☐ other cut (describe below) ☐

FILL/DEPOSIT (if you are using this section score out section **CUT** above) — DESCRIPTION — INTERPRETATION

Compaction: ☐ compact ☐ moderately compact ☐ loose ☑ friable

Colour: light ☐ mid ☑ dark ☐ mottled ☐; brownish ☑ / brown ☐; greyish ☐ / grey ☑; orangeish ☐ / orange ☐; yellowish ☐ / yellow ☐; reddish ☐ / red ☐; blueish ☐ / blue ☐; black ☐ white ☐ other* ☐

Composition: clayey ☐ / clay ☐; silty ☐ / silt ☐; sandy ☐ / sand ☑; gravelly ☑ / gravel ☐; peaty ☐ / peat ☐; other* ☐

Thickness: 0.~~23~~41

Inclusions

use the following: O: occasional M: moderate F: frequent	stones*	chalk	iron pan	manganese	charcoal	plant remains*	wood	marine shell	bone*	pot	fired clay / CBM	CTP	mortar/plaster	leather/textile	glass	metal	industrial waste	lithics	coarse stone	
frequency	F																			
bulk find	☐	☐	☐	☐	☐	☐	☐	☐	☐	☐	☐	☐	☐	☐	☐	☐	☐	☐	☐	☐

Interpretation: topsoil ☐ subsoil ☐ geological subsoil ☐ remnant topsoil ☐ surface ☐ occupation layer ☐ dumped layer ☐ deliberate backfill ☑ destruction debris ☐ bedding layer ☐ natural infilling ☐ colluvial layer ☐ in situ burning ☐ post-pipe ☐ packing ☐ cremation ☐ other fill/deposit (describe below) ☐

CROSS REFERENCE

Sample nos	Finds nos	Photo nos	Drawing nos
		1600606	Surveyed: plan ☐ section ☑ levels ☐ S. 16004

Basic process: construction ☐ use ☐ disuse ☑

Date	10/11/16
Initials	RD
Checked by	JJM

*This form is incomplete if fields marked with ◤ are empty. PTO for additional information (and describing all items marked with *) and sketches.*

ADDITIONAL INFORMATION

*(any further details that may be important for understanding the context, including items marked * overleaf)*

Fill of ditch

High concentration of flints in fill

lots of small fine roots throughout

Refer to context: 160011/160013

SKETCHES

(consider: location plan, detailed plan showing relationships, section showing fills/deposits as appropriate)

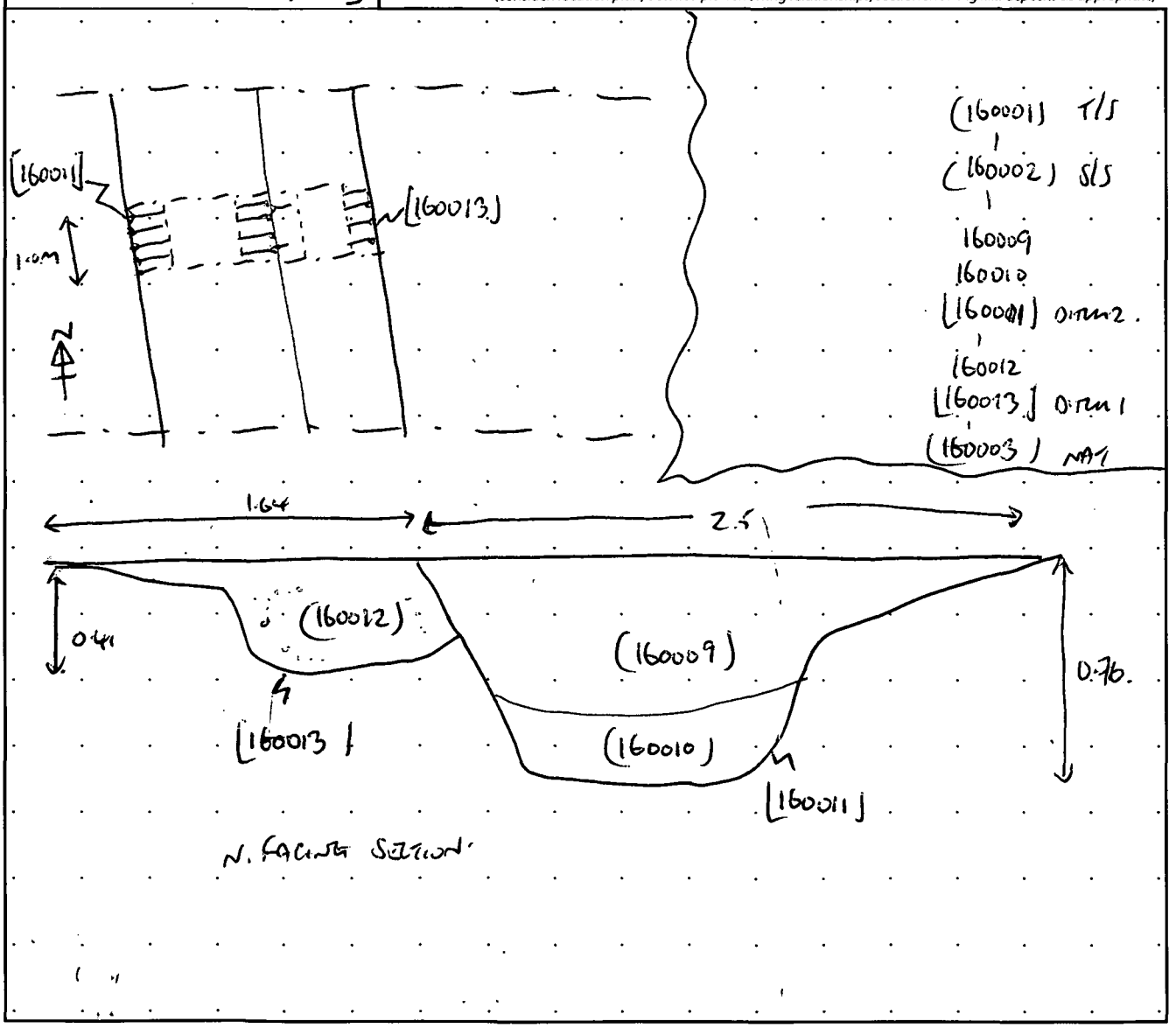

MOLA HEADLAND INFRASTRUCTURE

MOLA HEADLAND ARCHAEOLOGY

CONTEXT SHEET

Site code	Area/Field	Sub-area/Trench	Context number
A14	TEA 16	A	160013
ECB #	**Subgroup**	**Parent context**	**Context type**
4800.		160013	cut ☑ fill ☐ deposit ☐

STRATIGRAPHIC MATRIX / STRATIGRAPHY

					STRATIGRAPHY
		160012			Same as context
		this context 160013			Cuts context 160003.
		160003			Cut by context 160011

CUT

(if you are using this section score out section **FILL/DEPOSIT** below)

DESCRIPTION / INTERPRETATION

Shape

sub- ☐ rectangular ☐ square ☐ circular ☐ linear ☑ curvilinear ☐ irregular ☐ other* ☐

Orientation

I ☑ N-S
H ☐ E-W
☐ NE-SW
☐ NW-SE
N

Sides

☐ vertical
☐ steep
☐ moderate
☐ gentle
sloping
☑ stepped
☐ undercutting
☐ complex*

Base

☐ flat
☑ concave
☐ v-shaped
☐ sloping
☐ uneven
☐ complex*

Dimensions in metres	Length	Width	Depth	Diameter
	21.0.	7.64	0.41	

Shape result of *(tick all that apply)*

design ☑ material cut into ☐ natural processes ☑ degree of truncation ☐ uncertain ☐

INTERPRETATION

pit ☐
post-hole ☐
stake-hole ☐
ditch ☑
ring-ditch ☐
beam slot ☐
construction cut ☐
robber cut ☐
gully ☐
palaeochannel ☐
furrow ☐
field boundary ☐
burial cut ☐
other cut (describe below) ☐

FILL/DEPOSIT

(if you are using this section score out section **CUT** above)

DESCRIPTION / INTERPRETATION

Compaction

☐ compact
☐ moderately compact
☐ loose
☐ friable

Thickness

Colour

light ☐ mid ☐ dark ☐ mottled ☐

brownish ☐ ☐ brown
greyish ☐ ☐ grey
orangeish ☐ ☐ orange
yellowish ☐ ☐ yellow
reddish ☐ ☐ red
blueish ☐ ☐ blue

black ☐ white ☐ other* ☐

Composition

clayey ☐ ☐ clay
silty ☐ ☐ silt
sandy ☐ ☐ sand
gravelly ☐ ☐ gravel
peaty ☐ ☐ peat

other* ☐

Inclusions

use the following: O: occasional M: moderate F: frequent

	stones*	chalk	iron pan	manganese	charcoal	plant remains*	wood	marine shell	bone*	pot	fired clay / CBM	CTP	mortar/plaster	leather/textile	glass	metal	industrial waste	lithics	coarse stone		
frequency																					
bulk find	☐	☐	☐	☐	☐	☐	☐	☐	☐	☐	☐	☐	☐	☐	☐	☐	☐	☐	☐	☐	☐

INTERPRETATION

topsoil ☐
subsoil ☐
geological subsoil ☐
remnant topsoil ☐
surface ☐
occupation layer ☐
dumped layer ☐
deliberate backfill ☐
destruction debris ☐
bedding layer ☐
natural infilling ☐
colluvial layer ☐
in situ burning ☐
post-pipe ☐
packing ☐
cremation ☐
other fill/deposit (describe below) ☐

CROSS REFERENCE

Sample nos	Finds nos	Photo nos	Drawing nos
—	—	160006	Surveyed: plan ☐ section ☑ levels ☐ S. 16024

Basic process

construction ☑ use ☐ disuse ☐

Date	10/11/16
Initials	PB
Checked by	JJM.

*This form is incomplete if fields marked with ◤ are empty. PTO for additional information (and describing all items marked with *) and sketches.*

ADDITIONAL INFORMATION

*(any further details that may be important for understanding the context, including items marked * overleaf)*

Ditch cut by larger ditch [160011]

Natural very friable in this area so edge poorly defined

PROBABLY SERVED AS FIELD BOUNDARY.

Refer to context ~~#~~ 160011

SKETCHES

(consider: location plan, detailed plan showing relationships, section showing fills/deposits as appropriate)

SKETCH PLAN, SKETCH SECTION AND MATRIX ON 160012

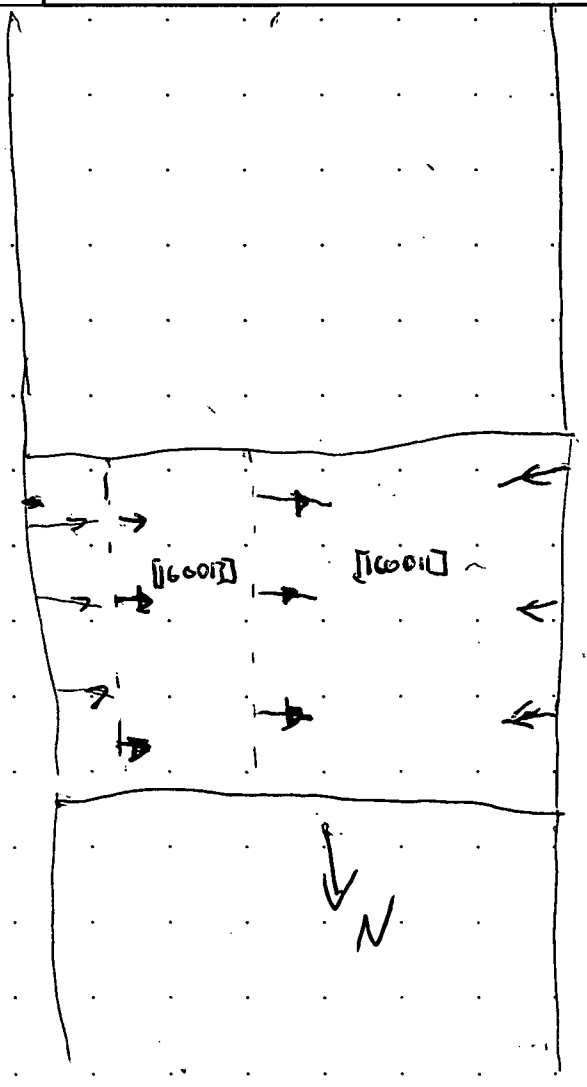

Plan view showing breaks of slope in ditches

MOLA HEADLAND INFRASTRUCTURE

CONTEXT SHEET

Site code	Area/Field	Sub-area/Trench	Context number
A14	TEA16	A	160014
ECB #	**Subgroup**	**Parent context**	**Context type**
4800.		160017	cut ☐ fill ☑ deposit ☐

STRATIGRAPHIC MATRIX / STRATIGRAPHY

		160002			Same as context
		160014 (this context)			Cuts context
		160015	160016		Cut by context

CUT

(if you are using this section score out section FILL/DEPOSIT below)

DESCRIPTION / INTERPRETATION

Shape
sub- ☐ rectangular ☐ square ☐ circular ☐ linear ☐ curvilinear ☐ irregular ☐ other* ☐

Orientation
I ☐ N-S
H ☐ E-W
☐ NE-SW
☐ NW-SE
N

Sides
☐ vertical
☐ steep
☐ moderate
☐ gentle
(sloping)
☐ stepped
☐ undercutting
☐ complex*

Base
☐ flat
☐ concave
☐ v-shaped
☐ sloping
☐ uneven
☐ complex*

Dimensions (in metres)	Length	Width	Depth	Diameter

Shape result of (tick all that apply)
design ☐ material cut into ☐ natural processes ☐ degree of truncation ☐ uncertain ☐

INTERPRETATION:
pit ☐
post-hole ☐
stake-hole ☐
ditch ☐
ring-ditch ☐
beam slot ☐
construction cut ☐
robber cut ☐
gully ☐
palaeochannel ☐
furrow ☐
field boundary ☐
burial cut ☐
other cut (describe below) ☐

FILL/DEPOSIT

(if you are using this section score out section CUT above)

DESCRIPTION / INTERPRETATION

Compaction
☐ compact
☑ moderately compact
☐ loose
☐ friable

Colour
light ☐ mid ☐ dark ☑ mottled ☐

brownish ☐	brown ☐
greyish ☐	grey ☐
orangeish ☐	orange ☐
yellowish ☐	yellow ☐
reddish ☐	red ☐
blueish ☐	blue ☐
black ☑	white ☐ other* ☐

Composition

clayey ☑	clay ☐
silty ☑	silt ☑
sandy ☐	sand ☐
gravelly ☐	gravel ☐
peaty ☐	peat ☐
other* ☐	

Thickness 0.18m

Inclusions

use the following: O: occasional M: moderate F: frequent

	stones*	chalk	iron pan*	manganese	charcoal	plant remains*	wood	marine shell	bone*	pot	fired clay / CBM	CTP	mortar/plaster	leather/textile	glass	metal	industrial waste	lithics	coarse stone	Burnt clay / Post-sc roof?	
frequency	O								O	F	O									M	
bulk find	☐	☐	☐	☐	☐	☐	☐	☐	☐	☐	☐	☐	☐	☐	☐	☐	☐	☐	☐	☐	☐

INTERPRETATION:
topsoil ☐
subsoil ☐
geological subsoil ☐
remnant topsoil ☐
surface ☐
occupation layer ☐
dumped layer ☐
deliberate backfill ☐
destruction debris ☐
bedding layer ☐
natural infilling ☐
colluvial layer ☐
in situ burning ☑
post-pipe ☐
packing ☐
cremation ☐
other fill/deposit (describe below) ☐

CROSS REFERENCE

Sample nos	Finds nos	Photo nos	Drawing nos
16001. 401.	N/A * 1600031 1600038.	1600007 ++ * 1600012 1600016 1600022.	Surveyed: plan ☐ section ☑ levels ☐ DH 16005

Basic process
construction ☐ use ☑ disuse ☑

Date	7/10/16
Initials	W.
Checked by	JM

This form is incomplete if fields marked with ◤ are empty. PTO for additional information (and describing all items marked with *) and sketches.

~~16006~~ ~~** 1600047~~ 4800

ADDITIONAL INFORMATION
(any further details that may be important for understanding the context, including items marked * overleaf)

160014 — Burnt, Ashy fill of what is ~~the~~ a possible Roman kiln feature

There was was ~~a lot~~ frequent pottery in this fill which has been kept. There was also one piece of animal bone. ~~That pot looked to be~~

There was also a large lump of what looked to be burnt daub. Other than pot & bone ~~there were~~ & occasional pieces of what looked to be CBM there were no other finds.

Upon further excavation of the southern part of the kiln, the 'burnt daub' looked as though it would have been part of the original kiln structure ~~pit~~ but ~~not~~ disturbed & not in situ. — COULD THIS HAVE BEEN A FRAGMENT OF A COMMON DIVISION? PLENTY OF BURNING VISIBLE WITHIN THIS DEPOSIT, POTTERY TOO. BUT NOT IMMEDIATELY CLEAR WHETHER THIS FORMS A DUMP WITHIN A DISTURBED/BURNT DESTROYED KILN, OR FINAL USE DEPOSIT. EXTENDS INTO ROOF-LIKE PIT AND TRENCH FURTHER AREA.

Refer to context [160017]

SKETCHES
(consider: location plan, detailed plan showing relationships, section showing fills/deposits as appropriate)

North facing Section Not to scale.

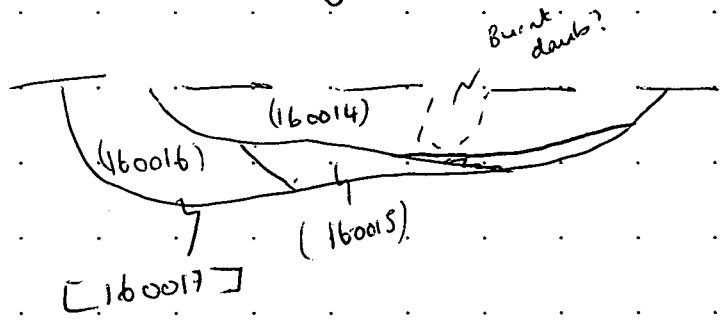

SKETCH PLAN & MATRIX ON 160017

MOLA HEADLAND INFRASTRUCTURE

MOLA HEADLAND ARCHAEOLOGY

CONTEXT SHEET

Site code	Area/Field	Sub-area/Trench	Context number
A14 ~~AFW16~~	TEA16	A	160015
ECB #	**Subgroup**	**Parent context**	**Context type**
4800		160017	cut ☐ fill ☑ deposit ☐

STRATIGRAPHIC MATRIX / STRATIGRAPHY

		160014			Same as context	
		~~160015~~ this context			Cuts context	
		160016			Cut by context	

CUT

(if you are using this section score out section **FILL/DEPOSIT** below)

DESCRIPTION

Shape: sub- ☐ rectangular ☐ square ☐ circular ☐ linear ☐ curvilinear ☐ irregular ☐ other* ☐

Orientation: ☐ N-S ☐ E-W ☐ NE-SW ☐ NW-SE (N)

Sides: ☐ vertical ☐ steep ☐ moderate ☐ gentle (sloping) ☐ stepped ☐ undercutting ☐ complex*

Base: ☐ flat ☐ concave ☐ v-shaped ☐ sloping ☐ uneven ☐ complex*

Dimensions (in metres)	Length	Width	Depth	Diameter

Shape result of (tick all that apply): design ☐ material cut into ☐ natural processes ☐ degree of truncation ☐ uncertain ☐

INTERPRETATION

- pit ☐
- post-hole ☐
- stake-hole ☐
- ditch ☐
- ring-ditch ☐
- beam slot ☐
- construction cut ☐
- robber cut ☐
- gully ☐
- palaeochannel ☐
- furrow ☐
- field boundary ☐
- burial cut ☐
- other cut (describe below) ☐

FILL/DEPOSIT

(if you are using this section score out section **CUT** above)

DESCRIPTION

Compaction: ☑ compact ☐ moderately compact ☐ loose ☐ friable

Colour: light ☐ mid ☐ dark ☑ mottled ☐

brownish ☐	☑ brown
greyish ☐	☐ grey
orangeish ☐	☐ orange
yellowish ☐	☐ yellow
reddish ☐	☐ red
blueish ☐	☐ blue

black ☐ white ☐ other* ☐

Composition: clayey ☐ silty ☑ sandy ☐ gravelly ☐ peaty ☐ — clay ☐ silt ☐ sand ☐ gravel ☑ peat ☐

other* ☐

Thickness: 0.19m

Inclusions

use the following: O: occasional M: moderate F: frequent	stones*	chalk	iron pan	manganese	charcoal	plant remains*	wood	marine shell	bone*	pot	fired clay / CBM	CTP	mortar/plaster	leather/textile	glass	metal	industrial waste	lithics	coarse stone
frequency	F.																		
bulk find	☐	☐	☐	☐	☐	☐	☐	☐	☐	☐	☐	☐	☐	☐	☐	☐	☐	☐	☐

INTERPRETATION

- topsoil ☐
- subsoil ☐
- geological subsoil ☐
- remnant topsoil ☐
- surface ☐
- occupation layer ☐
- dumped layer ☐
- deliberate backfill ☐
- destruction debris ☐
- bedding layer ☑
- natural infilling ☐
- colluvial layer ☐
- in situ burning ☐
- post-pipe ☐
- packing ☐
- cremation ☐
- other fill/deposit (describe below) ☑

gravel mixed with burning from (160014)

CROSS REFERENCE

Sample nos	Finds nos	Photo nos	Drawing nos
16002 40L.	N/A ~~16000031~~ 16000038	16000007 ~~16000012~~ 16000018-16000022	Surveyed: plan ☐ section ☑ levels ☐ 0 # 16005

Basic process: construction ☐ use ☑ disuse ☐

Date	7/10/16
Initials	LN
Checked by	JJM

*This form is incomplete if fields marked with ◤ are empty. PTO for additional information (and describing all items marked with *) and sketches.*

ADDITIONAL INFORMATION

(any further details that may be important for understanding the context, including items marked * overleaf)

160015 – Silty/Ashy gravel.
Very dark brown in colour, lying directly under burnt fill 160014.
Looks to be slightly over 160016 by the way it sits in the section.
There wasn't any finds from this fill, ~~an~~ finds only seem to have been in fill (160014).
Due to this fill being primarily gravel – frequent large sub-angular stones within the fill.
This fill is very dark as though affected by ~~the~~ events occurring within (160014).

BURNING DEPOSIT BENEATH 'FLOOR LEVEL' OF KILN [160017], POSSIBLY CONTAINING SOME SPENT FUEL WASTE, AND THEREFORE INDICATIVE OF THE USE OF THIS FEATURE.

Refer to context (160014) [160017]

SKETCHES

(consider: location plan, detailed plan showing relationships, section showing fills/deposits as appropriate)

For sketch section please see Context (160014), for sketch plan + MATRIX please see [160017].

MOLA HEADLAND INFRASTRUCTURE

MOLA HEADLAND ARCHAEOLOGY

CONTEXT SHEET

Site code	Area/Field	Sub-area/Trench	Context number
A14 ~~A14016~~	TEA16	A	160016
ECB #	**Subgroup**	**Parent context**	**Context type**
4800		160017	cut ☐ fill ☑ deposit ☐

STRATIGRAPHIC MATRIX — STRATIGRAPHY

		~~160014~~	160015		Same as context
		~~160016~~			Cuts context
		160003			Cut by context

CUT

(if you are using this section score out section **FILL/DEPOSIT** below) — DESCRIPTION / INTERPRETATION

Shape

sub- ☐ rectangular ☐ square ☐ circular ☐ linear ☐ curvilinear ☐ irregular ☐ other* ☐

Orientation: N-S ☐ E-W ☐ NE-SW ☐ NW-SE ☐ (N)

Sides: vertical ☐ steep ☐ moderate ☐ gentle ☐ (sloping) stepped ☐ undercutting ☐ complex* ☑

Base: flat ☐ concave ☑ v-shaped ☐ sloping ☐ uneven ☐ complex* ☐

Dimensions (in metres)	Length	Width	Depth	Diameter

Shape result of (tick all that apply): design ☐ material cut into ☐ natural processes ☐ degree of truncation ☐ uncertain ☐

INTERPRETATION: pit ☐ post-hole ☐ stake-hole ☐ ditch ☐ ring-ditch ☐ beam slot ☐ construction cut ☐ robber cut ☐ gully ☐ palaeochannel ☐ furrow ☐ field boundary ☐ burial cut ☐ other cut (describe below) ☐

FILL/DEPOSIT

(if you are using this section score out section **CUT** above) — DESCRIPTION / INTERPRETATION

Compaction: compact ☑ moderately compact ☐ loose ☐ friable ☐

Colour: light ☐ mid ☑ dark ☐ mottled ☐

brownish ☐ brown ☑ greyish ☐ grey ☐ orangeish ☐ orange ☐ yellowish ☐ yellow ☐ reddish ☐ red ☐ blueish ☐ blue ☐

black ☐ white ☐ other* ☐

Composition: clayey ☐ clay ☐ silty ☐ silt ☑ sandy ☑ sand ☐ gravelly ☐ gravel ☑ peaty ☐ peat ☐

other* ☐

Thickness: 0.31m

Inclusions

use the following: O: occasional M: moderate F: frequent	stones*	chalk	iron pan	manganese	charcoal	plant remains*	wood	marine shell	bone*	pot	fired clay / CBM	CTP	mortar/plaster	leather/textile	glass	metal	industrial waste	lithics	coarse stone
frequency	F																		
bulk find	☐	☐	☐	☐	☐	☐	☐	☐	☐	☐	☐	☐	☐	☐	☐	☐	☐	☐	☐

INTERPRETATION: topsoil ☐ subsoil ☐ geological subsoil ☐ remnant topsoil ☐ surface ☐ occupation layer ☐ dumped layer ☑ deliberate backfill ☐ destruction debris ☐ bedding layer ☐ natural infilling ☐ colluvial layer ☐ in situ burning ☐ post-pipe ☐ packing ☐ cremation ☐ other fill/deposit (describe below) ☑

Pit fill from kiln.

CROSS REFERENCE

Sample nos	Finds nos	Photo nos	Drawing nos
16003 301.	N/A 160031 160038	160007 160012 160015 160022	Surveyed: plan ☐ section ☑ levels ☐ 0416005

Basic process: construction ☐ use ☑ disuse ☑

Date	7/10/16
Initials	LN
Checked by	JJM

*This form is incomplete if fields marked with ◤ are empty. PTO for additional information (and describing all items marked with *) and sketches.*

ADDITIONAL INFORMATION

(any further details that may be important for understanding the context, including items marked * overleaf)

(160016) Sandy gravel fill within possible kiln feature [160017]. Fill made ~~up majority~~ located within the 'pit' part of the feature, shows clear change ~~to~~ to that of (160015).
The fill was a sandy gravel, therefore consisting of frequent sub-angular stones.
There seemed to be ~~of~~ no finds from this context at all.

POSSIBLE RAKE OUT / WASTE FROM KILN (160017). FAIRLY MIXED AND GRAVELLY

Refer to context (160014) [160017].

SKETCHES

(consider: location plan, detailed plan showing relationships, section showing fills/deposits as appropriate)

For sketch section please see (160014).
& for sketch plan, please see [160017] + MATRIX

MOLA HEADLAND INFRASTRUCTURE

MOLA HEADLAND ARCHAEOLOGY

CONTEXT SHEET

Site code	Area/Field	Sub-area/Trench	Context number
A14	TEA16.	A.	160017
ECB #	**Subgroup**	**Parent context**	**Context type**
4800		160017	cut ☑ fill ☐ deposit ☐

STRATIGRAPHIC MATRIX

	160014	160015	160016.	
		~~160017~~ context		
		160003.		

STRATIGRAPHY

Same as context	
Cuts context	160003
Cut by context	

CUT

(if you are using this section score out section **FILL/DEPOSIT** below)

DESCRIPTION

Shape

sub- ☐ rectangular ☐ square ☐ circular ☐ linear ☐ curvilinear ☐ irregular ☐ other* ☑

Orientation

☐ N-S
☑ E-W
☐ NE-SW
☐ NW-SE

N

Sides

☐ vertical
☑ steep
☑ moderate
☐ gentle
sloping
☐ stepped
☐ undercutting
☐ complex*

Base

☐ flat
☐ concave
☐ v-shaped
☐ sloping
☐ uneven
☑ complex*

Dimensions	Length	Width	Depth	Diameter
in metres	2.30m.	1.10m – 1.15m	0.40m	

Shape result of (tick all that apply)

design ☑ material cut into ☐ natural processes ☐ degree of truncation ☐ uncertain ☐

INTERPRETATION

pit ☐
post-hole ☐
stake-hole ☐
ditch ☐
ring-ditch ☐
beam slot ☐
construction cut ☐
robber cut ☐
gully ☐
palaeochannel ☐
furrow ☐
field boundary ☐
burial cut ☐
other cut (describe below) ☑

~~Possible~~ kiln.

FILL/DEPOSIT

(if you are using this section score out section **CUT** above)

DESCRIPTION

Compaction

☐ compact
☐ moderately compact
☐ loose
☐ friable

Thickness

Colour

light ☐ mid ☐ dark ☐ mottled ☐

brownish ☐ brown ☐
greyish ☐ grey ☐
orangeish ☐ orange ☐
yellowish ☐ yellow ☐
reddish ☐ red ☐
blueish ☐ blue ☐

black ☐ white ☐ other* ☐

Composition

clayey ☐ clay ☐
silty ☐ silt ☐
sandy ☐ sand ☐
gravelly ☐ gravel ☑
peaty ☐ peat ☐

other* ☐

Inclusions

use the following: O: occasional M: moderate F: frequent	stones*	chalk	iron pan	manganese	charcoal	plant remains*	wood	marine shell	bone*	pot	fired clay / CBM	CTP	mortar/plaster	leather/textile	glass	metal	industrial waste	lithics	coarse stone	
frequency																				
bulk find	☐	☐	☐	☐	☐	☐	☐	☐	☐	☐	☐	☐	☐	☐	☐	☐	☐	☐	☐	☐

INTERPRETATION

topsoil ☐
subsoil ☐
geological subsoil ☐
remnant topsoil ☐
surface ☐
occupation layer ☐
dumped layer ☐
deliberate backfill ☐
destruction debris ☐
bedding layer ☐
natural infilling ☐
colluvial layer ☐
in situ burning ☐
post-pipe ☐
packing ☐
cremation ☐
other fill/deposit (describe below) ☐

CROSS REFERENCE

Sample nos	Finds nos	Photo nos	Drawing nos
	N/A 1600031 * 1600038.	1600007 * 1600012 * 1600018-1600022	Surveyed: plan ☐ section ☑ levels ☐ D# 1600S

Basic process
construction ☐ use ☑ disuse ☐

Date	7/10/16
Initials	LW
Checked by	JJM.

*This form is incomplete if fields marked with ◤ are empty. PTO for additional information (and describing all items marked with *) and sketches.*

* 1600047
1600054

ADDITIONAL INFORMATION

(any further details that may be important for understanding the context, including items marked * overleaf)

[160017] – Cut of possible kiln feature.

The Cut is linear to the west then opens out into a circular pit to the east of the feature.

Identified as possible kiln due to the amount of pottery within burnt/ashy fill (160014) & the ~~abs~~ occurance of burnt clay.

However, further analysis may prove otherwise.

Upon full excavation, the burnt clay looks like it would have been part of the original structure but collapsed.

There was a fired ~~the~~ clay lining which was better preserved with half than South but some samples were obtained of this & kept.

KILN CHAMBER TO WEST, WITH RAKE OUT PIT TO EAST. THIS FURTHER SEEMED QUITE DISTURBED AND ALMOST COMPLETELY HEAVILY TRUNCATED. CHAMBER + PIT APPEAR TO BE OF FAIRLY BALANCED / SIMILAR SCALE WITH SHORT 'FLUE' CONNECTING THEM, APPROX 0.45M WIDE

Refer to context (160014).

SKETCHES

(consider: location plan, detailed plan showing relationships, section showing fills/deposits as appropriate)

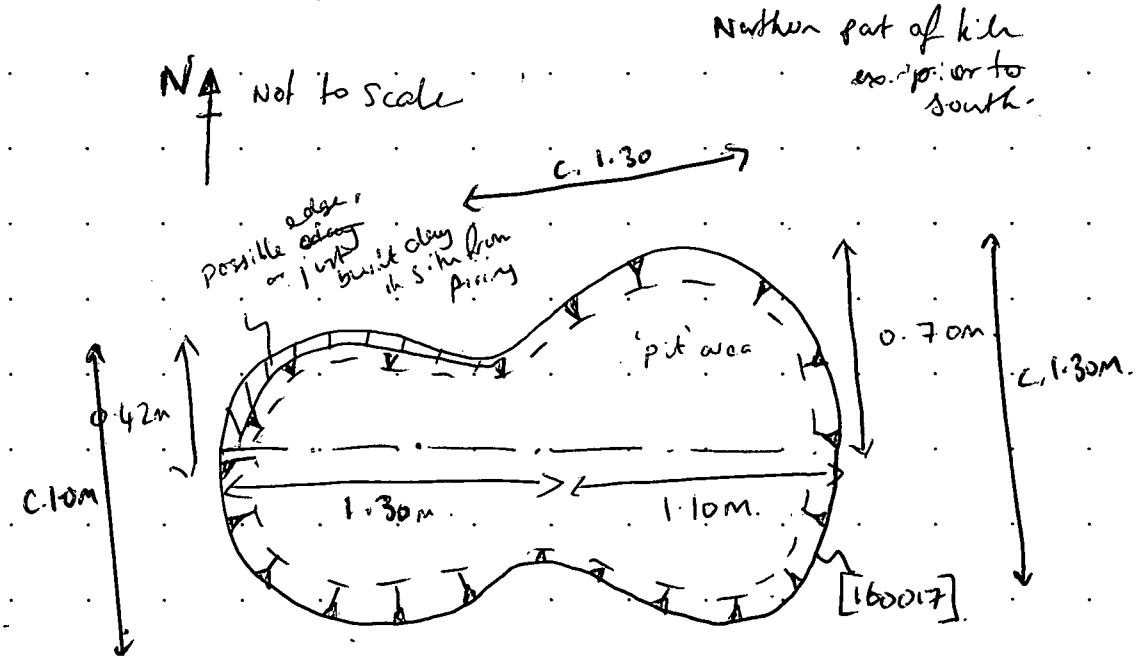

MATRIX

T/S (160001)
S/S (160002)
160014
160015
160016
KILN [160017]
NAT (160003)

For sketch section, please see Context (160014)

c. 2.50M

MOLA HEADLAND INFRASTRUCTURE

CONTEXT SHEET

Site code	Area/Field	Sub-area/Trench	Context number
A14 ~~AFRA~~	TEA 16	A	160018
ECB #	**Subgroup**	**Parent context**	**Context type**
4800	4	160018	cut ☑ fill ☐ deposit ☐

STRATIGRAPHIC MATRIS / STRATIGRAPHY

		160021			Same as context	
		~~160018~~ this context			Cuts context	160003
		160003			Cut by context	

CUT (if you are using this section score out section FILL/DEPOSIT below)

Shape: sub- ☑ rectangular ☐ square ☐ circular ☑ linear ☐ curvilinear ☐ irregular ☐ other* ☐

Orientation: ☐ N-S ☐ E-W ☑ NE-SW ☐ NW-SE (N)

Sides: ☐ vertical ☑ steep ☐ moderate ☐ gentle (sloping) ☐ stepped ☑ undercutting ☐ complex*

Base: ☐ flat ☐ concave ☐ v-shaped ☑ sloping ☐ uneven ☐ complex*

Dimensions (in metres)	Length	Width	Depth	Diameter
	4.20	2.70	0.70	

Shape result of (tick all that apply): design ☑ material cut into ☐ natural processes ☐ degree of truncation ☐ uncertain ☐

INTERPRETATION: pit ☑ post-hole ☐ stake-hole ☐ ditch ☐ ring-ditch ☐ beam slot ☐ construction cut ☐ robber cut ☐ gully ☐ palaeochannel ☐ furrow ☐ field boundary ☐ burial cut ☐ other cut (describe below) ☐

FILL/DEPOSIT (if you are using this section score out section CUT above)

Compaction: ☐ compact ☐ moderately compact ☐ loose ☐ friable

Colour: light ☐ mid ☐ dark ☐ mottled ☐; brownish ☐ ☐ brown; greyish ☐ ☐ grey; orangeish ☐ ☐ orange; yellowish ☐ ☐ yellow; reddish ☐ ☐ red; blueish ☐ ☐ blue; black ☐ white ☐ other* ☐

Composition: clayey ☐ ☐ clay; silty ☐ ☐ silt; sandy ☐ ☐ sand; gravelly ☐ ☐ gravel; peaty ☐ ☐ peat; other* ☐

Thickness:

Inclusions

use the following: O: occasional M: moderate F: frequent	stones*	chalk	iron pan	manganese	charcoal	plant remains*	wood	marine shell	bone*	pot	fired clay / CBM	CTP	mortar/plaster	leather/textile	glass	metal	industrial waste	lithics	coarse stone		
frequency																					
bulk find	☐	☐	☐	☐	☐	☐	☐	☐	☐	☐	☐	☐	☐	☐	☐	☐	☐	☐	☐	☐	☐

INTERPRETATION: topsoil ☐ subsoil ☐ geological subsoil ☐ remnant topsoil ☐ surface ☐ occupation layer ☐ dumped layer ☐ deliberate backfill ☐ destruction debris ☐ bedding layer ☐ natural infilling ☐ colluvial layer ☐ in situ burning ☐ post-pipe ☐ packing ☐ cremation ☐ other fill/deposit (describe below) ☐

CROSS REFERENCE

Sample nos	Finds nos	Photo nos	Drawing nos
		160018 - 160017	Surveyed: plan ☐ section ☐ levels ☐ S: 16002

Basic process: construction ☑ use ☐ disuse ☐

Date	11/4/16
Initials	JJM
Checked by	JJM

*This form is incomplete if fields marked with ◤ are empty. PTO for additional information (and describing all items marked with *) and sketches.*

ADDITIONAL INFORMATION

(any further details that may be important for understanding the context, including items marked * overleaf)

CUT OF LARGE SUB-OVOID PIT ORIENTED ROUGHLY NE-SW, ALTHOUGH COULD EASILY BE TWO INTERSECTING SMALLER PITS. CUT BY (CURRENTLY UNEXCAVATED) KILN-TYPE FEATURE TO NW, AND DITCH [160022] TO E.

SIDES VARIABLE - SLOPING, VERTICAL, UNDERCUTTING, DEPENDING UPON STABILITY OF NATURAL GRAVELS.

THREE FILLS, PRODUCING SMALL QUANTITY OF POTTERY, BONE AND WORKED FLINT

ANTLER FOUND ON BASE OF FEATURE - COULD BE A PICK?

PIT - BUT UNKNOWN DATE (PROB PREHIST) AND UNKNOWN FUNCTION.

Refer to context

SKETCHES

(consider: location plan, detailed plan showing relationships, section showing fills/deposits as appropriate)

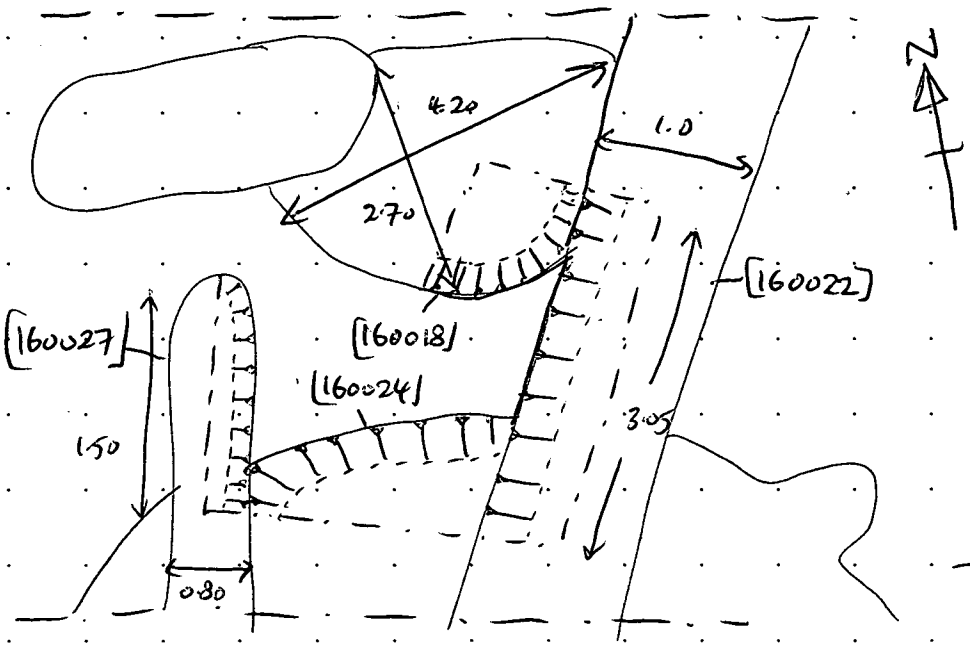

SKETCH SEC FOR [160018] ON 160019

MATRIX

(160001) T/S

(160002) S/S

DITCHES - - - 160023 [160022] 160028 [160027]

PITS - - - 160019 160020 160021 [160018] 160025 160026 [160024]

(160003) NAT

MOLA HEADLAND INFRASTRUCTURE

CONTEXT SHEET

Site code	Area/Field	Sub-area/Trench	Context number
A14 ~~AREA~~	TEA 16	A	160019
ECB #	**Subgroup**	**Parent context**	**Context type**
4800	8	160018	cut ☐ fill ☑ deposit ☐

STRATIGRAPHIC MATRIX / STRATIGRAPHY

		160022			Same as context
		~~160019~~ this context			Cuts context
		160020			Cut by context: 160022

CUT (if you are using this section score out section **FILL/DEPOSIT** below) — DESCRIPTION / INTERPRETATION

Shape: sub- ☐ rectangular ☐ square ☐ circular ☐ linear ☐ curvilinear ☐ irregular ☐ other* ☐

Orientation: ☐ N-S ☐ E-W ☐ NE-SW ☐ NW-SE (N)

Sides: ☐ vertical ☐ steep ☐ moderate ☐ gentle (sloping) ☐ stepped ☐ undercutting ☐ complex*

Base: ☐ flat ☐ concave ☐ v-shaped ☐ sloping ☐ uneven ☐ complex*

Dimensions (in metres)	Length	Width	Depth	Diameter

Shape result of (tick all that apply): design ☐ material cut into ☐ natural processes ☐ degree of truncation ☐ uncertain ☐

INTERPRETATION: pit ☐ post-hole ☐ stake-hole ☐ ditch ☐ ring-ditch ☐ beam slot ☐ construction cut ☐ robber cut ☐ gully ☐ palaeochannel ☐ furrow ☐ field boundary ☐ burial cut ☐ other cut (describe below) ☐

FILL/DEPOSIT (if you are using this section score out section **CUT** above) — DESCRIPTION / INTERPRETATION

Compaction: ☐ compact ☑ moderately compact ☐ loose ☐ friable

Colour: light ☐ mid ☐ dark ☑ mottled ☐

brownish ☑	brown ☐
greyish ☐	grey ☑
orangeish ☐	orange ☐
yellowish ☐	yellow ☐
reddish ☐	red ☐
blueish ☐	blue ☐

black ☐ white ☐ other* ☐

Composition: clayey ☐ clay ☐; silty ☑ silt ☐; sandy ☐ sand ☑; gravelly ☐ gravel ☐; peaty ☐ peat ☐; other* ☐

Thickness: 0.35 m

Inclusions

use the following: O: occasional M: moderate F: frequent	stones*	chalk	iron pan	manganese	charcoal	plant remains*	wood	marine shell	bone*	pot	fired clay / CBM	CTP	mortar/plaster	leather/textile	glass	metal	industrial waste	lithics	coarse stone
frequency	M				O														
bulk find	☐	☐	☐	☐	☐	☐	☐	☐	☑	☑	☐	☐	☐	☐	☐	☐	☐	☑	☐

INTERPRETATION: topsoil ☐ subsoil ☐ geological subsoil ☐ remnant topsoil ☐ surface ☐ occupation layer ☐ dumped layer ☐ deliberate backfill ☐ destruction debris ☐ bedding layer ☐ natural infilling ☑ colluvial layer ☐ in situ burning ☐ post-pipe ☐ packing ☐ cremation ☐ other fill/deposit (describe below) ☐

CROSS REFERENCE

Sample nos	Finds nos	Photo nos	Drawing nos
		1600013 – 1600017	Surveyed: plan ☐ section ☐ levels ☐ S. 16602

Basic process: construction ☐ use ☐ disuse ☑

Date: 11/11/16

Initials: JJM

Checked by: JJM

*This form is incomplete if fields marked with ◤ are empty. PTO for additional information (and describing all items marked with *) and sketches.*

ADDITIONAL INFORMATION

*(any further details that may be important for understanding the context, including items marked * overleaf)*

UPPERMOST OF THREE FILLS IN PIT [160018]. DISTINCT SILTY. SMALL QUANTITY OF WORKED FLINT, POT AND BONE RECOVERED.

Refer to context: 160018

SKETCHES

(consider: location plan, detailed plan showing relationships, section showing fills/deposits as appropriate)

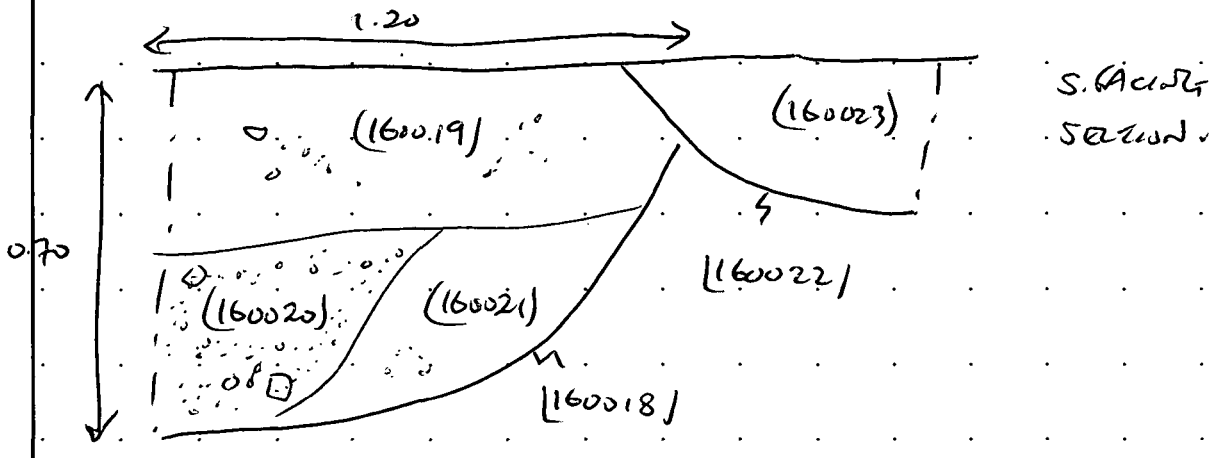

SKETCH PLAN + MATRIX ON 160018

MOLA HEADLAND INFRASTRUCTURE

CONTEXT SHEET

Site code	Area/Field	Sub-area/Trench	Context number
A14 ~~AREA~~	TEA 16	A	160020
ECB #	**Subgroup**	**Parent context**	**Context type**
4800	A	160018	cut ☐ fill ☑ deposit ☐

STRATIGRAPHIC MATRIX — STRATIGRAPHY

		160019			Same as context
		~~160028~~ this context			Cuts context
		160021			Cut by context

CUT

(if you are using this section score out section **FILL/DEPOSIT** below)

DESCRIPTION — INTERPRETATION

Shape

sub- ☐ rectangular ☐ square ☐ circular ☐ linear ☐ curvilinear ☐ irregular ☐ other* ☐

Orientation: ☐ N-S ☐ E-W ☐ NE-SW ☐ NW-SE

N

Sides: ☐ vertical ☐ steep ☐ moderate ☐ gentle (sloping) ☐ stepped ☐ undercutting ☐ complex*

Base: ☐ flat ☐ concave ☐ v-shaped ☐ sloping ☐ uneven ☐ complex*

Dimensions (in metres)	Length	Width	Depth	Diameter

Shape result of (tick all that apply)

design ☐ material cut into ☐ natural processes ☐ degree of truncation ☐ uncertain ☐

INTERPRETATION: pit ☐ post-hole ☐ stake-hole ☐ ditch ☐ ring-ditch ☐ beam slot ☐ construction cut ☐ robber cut ☐ gully ☐ palaeochannel ☐ furrow ☐ field boundary ☐ burial cut ☐ other cut (describe below) ☐

FILL/DEPOSIT

(if you are using this section score out section **CUT** above)

DESCRIPTION — INTERPRETATION

Compaction: ☐ compact ☐ moderately compact ☑ loose ☐ friable

Colour: light ☐ mid ☐ dark ☑ mottled ☐

brownish ☑ ☐ brown; greyish ☐ ☑ grey; orangeish ☐ ☐ orange; yellowish ☐ ☐ yellow; reddish ☐ ☐ red; blueish ☐ ☐ blue; black ☐ white ☐ other* ☐

Composition: clayey ☐ ☐ clay; silty ☐ ☑ silt; sandy ☐ ☐ sand; gravelly ☑ ☐ gravel; peaty ☐ ☐ peat; other* ☐

Thickness: 0.33

Inclusions

use the following: O: occasional M: moderate F: frequent	stones*	chalk	iron pan	manganese	charcoal	plant remains*	wood	marine shell	bone*	pot	fired clay / CBM	CTP	mortar/plaster	leather/textile	glass	metal	industrial waste	lithics	coarse stone		
frequency	F																				
bulk find	☐	☐	☐	☐	☐	☐	☐	☐	☐	☑	☐	☐	☐	☐	☐	☐	☐	☑	☐	☐	☐

INTERPRETATION: topsoil ☐ subsoil ☐ geological subsoil ☐ remnant topsoil ☐ surface ☐ occupation layer ☐ dumped layer ☐ deliberate backfill ☐ destruction debris ☐ bedding layer ☐ natural infilling ☑ colluvial layer ☐ in situ burning ☐ post-pipe ☐ packing ☐ cremation ☐ other fill/deposit (describe below) ☐

Basic process: construction ☐ use ☑ disuse ☑

CROSS REFERENCE

Sample nos	Finds nos	Photo nos	Drawing nos
		160013 – 160017	Surveyed: plan ☐ section ☐ levels ☐ S. 16002

Date	11/11/16
Initials	JJM
Checked by	JJM

*This form is incomplete if fields marked with ◤ are empty. PTO for additional information (and describing all items marked with *) and sketches.*

ADDITIONAL INFORMATION

*(any further details that may be important for understanding the context, including items marked * overleaf)*

MIDDLE FILL OF THREE IN PIT (160018). A RELATIVELY LOOSE DEPOSIT, QUITE GRAVELLY AND PROB DERIVED FROM NATURAL GRAVELS (BUT NOT DIRECTLY). SEALS A DARK GREY SILTY DEP (160021). TOUCHES BASE TOWARDS CENTRE OF FEATURE. ANTLER OBJECT (POSS PICK?) LOCATED WHERE THIS DEP TOUCHES BOTTOM OF PIT.

Refer to context 160019

SKETCHES

(consider: location plan, detailed plan showing relationships, section showing fills/deposits as appropriate)

SKETCH SEC ON 160019

SKETCH PLAN + MATRIX ON 160018

MOLA HEADLAND INFRASTRUCTURE

CONTEXT SHEET

Site code	Area/Field	Sub-area/Trench	Context number
A14 ~~AFRA~~	TEA 16	A	160021
ECB #	**Subgroup**	**Parent context**	**Context type**
4800	A	160018	cut ☐ fill ☑ deposit ☐

STRATIGRAPHIC MATRIS / STRATIGRAPHY

					STRATIGRAPHY
		160020			Same as context
		~~160021~~ This context			Cuts context
		160018			Cut by context

CUT

(if you are using this section score out section **FILL/DEPOSIT** below)

DESCRIPTION | INTERPRETATION

Shape

sub- ☐ rectangular ☐ square ☐ circular ☐ linear ☐ curvilinear ☐ irregular ☐ other* ☐

Orientation	Sides	Base
☐ N-S	☐ vertical	☐ flat
☐ E-W	☐ steep (sloping)	☐ concave
☐ NE-SW	☐ moderate (sloping)	☐ v-shaped
☐ NW-SE	☐ gentle (sloping)	☐ sloping
	☐ stepped	☐ uneven
N	☐ undercutting	☐ complex*
	☐ complex*	

Dimensions (in metres)	Length	Width	Depth	Diameter

Shape result of (tick all that apply)

design ☐ material cut into ☐ natural processes ☐ degree of truncation ☐ uncertain ☐

INTERPRETATION:

- pit ☐
- post-hole ☐
- stake-hole ☐
- ditch ☐
- ring-ditch ☐
- beam slot ☐
- construction cut ☐
- robber cut ☐
- gully ☐
- palaeochannel ☐
- furrow ☐
- field boundary ☐
- burial cut ☐
- other cut (describe below) ☐

FILL/DEPOSIT

(if you are using this section score out section **CUT** above)

DESCRIPTION | INTERPRETATION

Compaction

- ☐ compact
- ☑ moderately compact
- ☐ loose
- ☐ friable

Colour

light ☐ mid ☐ dark ☑ mottled ☐

brownish ☐	brown ☐
greyish ☐	grey ☑
orangeish ☐	orange ☐
yellowish ☐	yellow ☐
reddish ☐	red ☐
blueish ☐	blue ☐

black ☐ white ☐ other* ☐

Composition

clayey ☐	clay ☐
silty ☐	silt ☑
sandy ☐	sand ☐
gravelly ☐	gravel ☐
peaty ☐	peat ☐

other* ☐

Thickness: 0.34

Inclusions

use the following: O: occasional M: moderate F: frequent	stones*	chalk	iron pan	manganese	charcoal	plant remains*	wood	marine shell	bone*	pot	fired clay / CBM	CTP	mortar/plaster	leather/textile	glass	metal	industrial waste	lithics	coarse stone		
frequency	O																				
bulk find	☐	☐	☐	☐	☐	☐	☐	☐	☐	☐	☐	☐	☐	☐	☐	☐	☐	☐	☐	☐	☐

INTERPRETATION:

- topsoil ☐
- subsoil ☐
- geological subsoil ☐
- remnant topsoil ☐
- surface ☐
- occupation layer ☐
- dumped layer ☐
- deliberate backfill ☑
- destruction debris ☐
- bedding layer ☐
- natural infilling ☐
- colluvial layer ☐
- in situ burning ☐
- post-pipe ☐
- packing ☐
- cremation ☐
- other fill/deposit (describe below) ☐

CROSS REFERENCE

Sample nos	Finds nos	Photo nos	Drawing nos
		160013 – 160017	Surveyed: plan ☐ section ☐ levels ☐ S 16002

Basic process: construction ☐ use ☑ disuse ☑

Date	11/11/16
Initials	JJM
Checked by	JJM

*This form is incomplete if fields marked with ◤ are empty. PTO for additional information (and describing all items marked with *) and sketches.*

ADDITIONAL INFORMATION

*(any further details that may be important for understanding the context, including items marked * overleaf)*

BOTTOM FILL OF THREE IN PIT [160018]. A VERY DARK GREY RELATIVELY CLEAN GREY SILT OCCUPIES THE EDGE AND PART OF BASE TO THE SE.
NOT CLEAR WHETHER THIS FILL IS PART OF THE FUNCTION OF THE FEATURE OR IF IT HAS BEEN DUMPED IN, AS IT IS RADICALLY DIFFERENT FROM GEOLOGICAL SUBSTRATE.
NO FINDS RECOVERED FROM THIS FILL.

Refer to context

SKETCHES

(consider: location plan, detailed plan showing relationships, section showing fills/deposits as appropriate)

SKETCH SEC ON 160019

SKETCH PLAN + MATRIX ON 160018

MOLA HEADLAND INFRASTRUCTURE

MOLA HEADLAND ARCHAEOLOGY

CONTEXT SHEET

Site code	Area/Field	Sub-area/Trench	Context number
A14 ~~AFGM~~	TEA 16	A	160022
ECB #	**Subgroup**	**Parent context**	**Context type**
4800	~~B~~	160022	cut ☑ fill ☐ deposit ☐

STRATIGRAPHIC MATRIX

					STRATIGRAPHY	
		160023			Same as context	
		~~160022~~			Cuts context	160019 160025
		160019	160025		Cut by context	

CUT (if you are using this section score out section **FILL/DEPOSIT** below) — DESCRIPTION / INTERPRETATION

Shape: sub- ☐ rectangular ☐ square ☐ circular ☐ linear ☑ curvilinear ☐ irregular ☐ other* ☐

Orientation: ☐ N-S ☐ E-W ☑ NE-SW ☐ NW-SE (N)

Sides: ☐ vertical ☑ steep ☐ moderate ☐ gentle (sloping) ☐ stepped ☐ undercutting ☐ complex*

Base: ☐ flat ☑ concave ☐ v-shaped ☐ sloping ☐ uneven ☐ complex*

Dimensions	Length	Width	Depth	Diameter
in metres	> 3.05	1.0m.	0.42	

Shape result of (tick all that apply): design ☑ material cut into ☐ natural processes ☐ degree of truncation ☐ uncertain ☐

INTERPRETATION: pit ☐ post-hole ☐ stake-hole ☐ ditch ☑ ring-ditch ☐ beam slot ☐ construction cut ☐ robber cut ☐ gully ☐ palaeochannel ☐ furrow ☐ field boundary ☐ burial cut ☐ other cut (describe below) ☐

FILL/DEPOSIT (if you are using this section score out section **CUT** above) — DESCRIPTION / INTERPRETATION

Compaction: ☐ compact ☐ moderately compact ☐ loose ☐ friable

Thickness

Colour: light ☐ mid ☐ dark ☐ mottled ☐; brownish ☐ greyish ☐ orangeish ☐ yellowish ☐ reddish ☐ blueish ☐; ☐ brown ☐ grey ☐ orange ☐ yellow ☐ red ☐ blue; black ☐ white ☐ other* ☐

Composition: clayey ☐ silty ☐ sandy ☐ gravelly ☐ peaty ☐; ☐ clay ☐ silt ☐ sand ☐ gravel ☐ peat; other* ☐

Inclusions

use the following: O: occasional M: moderate F: frequent	stones*	chalk	iron pan	manganese	charcoal	plant remains*	wood	marine shell	bone*	pot	fired clay / CBM	CTP	mortar/plaster	leather/textile	glass	metal	industrial waste	lithics	coarse stone		
frequency																					
bulk find	☐	☐	☐	☐	☐	☐	☐	☐	☐	☐	☐	☐	☐	☐	☐	☐	☐	☐	☐	☐	☐

INTERPRETATION: topsoil ☐ subsoil ☐ geological subsoil ☐ remnant topsoil ☐ surface ☐ occupation layer ☐ dumped layer ☐ deliberate backfill ☐ destruction debris ☐ bedding layer ☐ natural infilling ☐ colluvial layer ☐ in situ burning ☐ post-pipe ☐ packing ☐ cremation ☐ other fill/deposit (describe below) ☐

CROSS REFERENCE

Sample nos	Finds nos	Photo nos	Drawing nos
		1600013-1600017	Surveyed: plan ☐ section ☐ levels ☐ S. 16002 S. 16003

Basic process: construction ☑ use ☐ disuse ☐

Date	11/11/16
Initials	JJM.
Checked by	JJM

*This form is incomplete if fields marked with ◤ are empty. PTO for additional information (and describing all items marked with *) and sketches.*

ADDITIONAL INFORMATION

*(any further details that may be important for understanding the context, including items marked * overleaf)*

CUT OF LINEAR DITCH, ORIENTED ROUGHLY ABT SW/NE CUTS ACROSS TWO PITS, [160018] AND [160024].
WELL DEFINED IN PLAN, EDGES QUITE GOOD BUT PRONE TO ROOTING AND SUBSIDENCE DAMAGE AGAINST ROOT AFFECTED MAY GRADUAL.
PROBABLY RB IN DATE.
MODERATE → LARGE AMOUNT OF POT RECOVERED FROM SINGLE FILL (160023), SOME BONE AND F.M.

SKETCHES

(consider: location plan, detailed plan showing relationships, section showing fills/deposits as appropriate)

Refer to context

MATRIX &
SKETCH PLAN OF 160018

S. FACING SEC

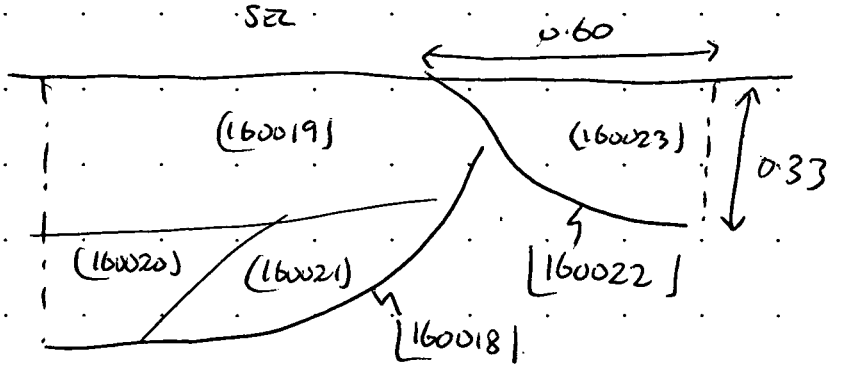

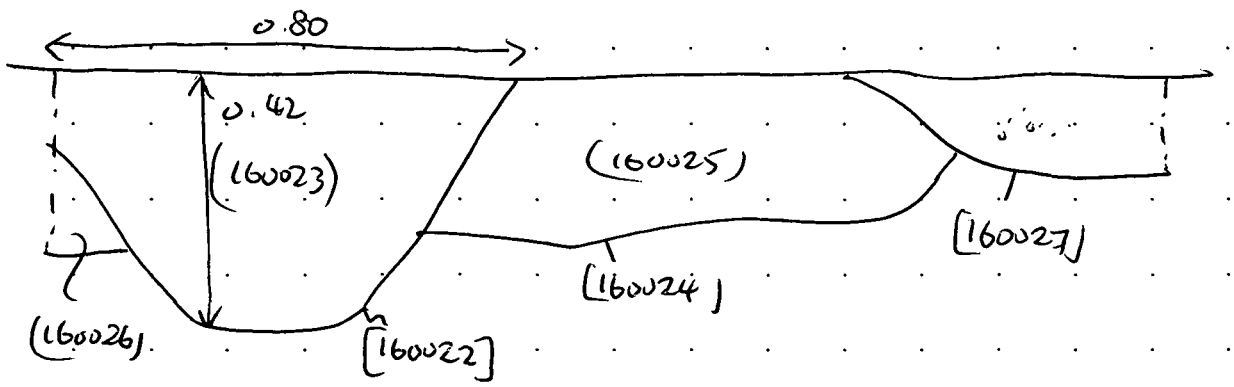

N. FACING SEC.

MOLA HEADLAND INFRASTRUCTURE

MOLA HEADLAND ARCHAEOLOGY

CONTEXT SHEET

Site code	Area/Field	Sub-area/Trench	Context number
~~A14~~	TEA 16	A	160023
ECB #	**Subgroup**	**Parent context**	**Context type**
4800	A	160022	cut ☐ fill ☑ deposit ☐

STRATIGRAPHIC MATRIX / STRATIGRAPHY

					STRATIGRAPHY
		160002			Same as context
		~~160003~~			Cuts context
		160022			Cut by context

CUT

(if you are using this section score out section **FILL/DEPOSIT** below)

DESCRIPTION | INTERPRETATION

Shape

sub- ☐ rectangular ☐ square ☐ circular ☐ linear ☐ curvilinear ☐ irregular ☐ other* ☐

Orientation: ☐ N-S ☐ E-W ☐ NE-SW ☐ NW-SE (N)

Sides: ☐ vertical ☐ steep ☐ moderate ☐ gentle (sloping) ☐ stepped ☐ undercutting ☐ complex*

Base: ☐ flat ☐ concave ☐ v-shaped ☐ sloping ☐ uneven ☐ complex*

Dimensions (in metres)	Length	Width	Depth	Diameter

Shape result of (tick all that apply): design ☐ material cut into ☐ natural processes ☐ degree of truncation ☐ uncertain ☐

INTERPRETATION: pit ☐ post-hole ☐ stake-hole ☐ ditch ☐ ring-ditch ☐ beam slot ☐ construction cut ☐ robber cut ☐ gully ☐ palaeochannel ☐ furrow ☐ field boundary ☐ burial cut ☐ other cut (describe below) ☐

FILL/DEPOSIT

(if you are using this section score out section **CUT** above)

DESCRIPTION | INTERPRETATION

Compaction: ☐ compact ☑ moderately compact ☐ loose ☐ friable

Colour: light ☐ mid ☐ dark ☑ mottled ☐

brownish ☑	brown ☐
greyish ☐	grey ☑
orangeish ☐	orange ☐
yellowish ☐	yellow ☐
reddish ☐	red ☐
blueish ☐	blue ☐

black ☐ white ☐ other* ☐

Composition

clayey ☐	clay ☐
silty ☐	silt ☑
sandy ☑	sand ☐
gravelly ☐	gravel ☐
peaty ☐	peat ☐

other* ☐

Thickness: 0.42

Inclusions

use the following: O: occasional M: moderate F: frequent	stones*	chalk	iron pan	manganese	charcoal	plant remains*	wood	marine shell	bone*	pot	fired clay / CBM	CTP	mortar/plaster	leather/textile	glass	metal	industrial waste	lithics	coarse stone		
frequency	F				O																
bulk find	☐	☐	☐	☐	☐	☐	☐	☐	☑	☑	☑	☐	☐	☐	☐	☐	☐	☐	☐	☐	☐

INTERPRETATION: topsoil ☐ subsoil ☐ geological subsoil ☐ remnant topsoil ☐ surface ☐ occupation layer ☐ dumped layer ☐ deliberate backfill ☐ destruction debris ☐ bedding layer ☐ natural infilling ☑ colluvial layer ☐ in situ burning ☐ post-pipe ☐ packing ☐ cremation ☐ other fill/deposit (describe below) ☐

CROSS REFERENCE

Sample nos	Finds nos	Photo nos	Drawing nos
		160013 – 160017	Surveyed: plan ☐ section ☐ levels ☐ S. 16002 S. 16003

Basic process: construction ☐ use ☑ disuse ☑

Date	11/11/16
Initials	JJM.
Checked by	JJM

*This form is incomplete if fields marked with ◤ are empty. PTO for additional information (and describing all items marked with *) and sketches.*

ADDITIONAL INFORMATION

*(any further details that may be important for understanding the context, including items marked * overleaf)*

SINGLE FILL OF DITCH [160022] A DARK SANDY SILT, QUITE STONY, VERY DIFFERENT TO SURROUNDING YELLOW GRAVEL NATURAL..
QUANTITY OF POTTERY RECOVERED SUGGEST THAT THIS FILL COMPRISES A RELATIVELY HIGH PROPORTION OF DOMESTIC WASTE MATERIAL SUGGESTING MIS-USE LIKELIHOOD OF FEATURE.

Refer to context

SKETCHES

(consider: location plan, detailed plan showing relationships, section showing fills/deposits as appropriate)

SKETCH SEC. ON 160022
SKETCH PLAN + MATRIX ON 160018

MOLA HEADLAND INFRASTRUCTURE

MOLA HEADLAND ARCHAEOLOGY

CONTEXT SHEET

Site code	Area/Field	Sub-area/Trench	Context number
~~AFRM~~	TEA 16	A	160024
ECB #	**Subgroup**	**Parent context**	**Context type**
4800	~~A~~	16024	cut ☑ fill ☐ deposit ☐

STRATIGRAPHIC MATRIX

		160026		
		~~this context~~		
		160003		

STRATIGRAPHY

Same as context	160163
Cuts context	160003
Cut by context	

CUT

(if you are using this section score out section **FILL/DEPOSIT** below)

DESCRIPTION

Shape

sub- ☑ rectangular ☐ square ☐ circular ☑ linear ☐ curvilinear ☐ irregular ☐ other* ☐

Orientation: ☐ N-S ☐ E-W ☐ NE-SW ☐ NW-SE (N)

Sides: ☐ vertical ☐ steep ☐ moderate ☐ gentle (sloping) ☐ stepped ☐ undercutting ☐ complex*

Base: ☐ flat ☐ concave ☐ v-shaped ☐ sloping ☐ uneven ☐ complex*

Dimensions (in metres)	Length	Width	Depth	Diameter
	> 1.15	> 1.0	0.29	

Shape result of (tick all that apply)

design ☑ material cut into ☐ natural processes ☐ degree of truncation ☐ uncertain ☐

INTERPRETATION

- pit ☑
- post-hole ☐
- stake-hole ☐
- ditch ☐
- ring-ditch ☐
- beam slot ☐
- construction cut ☐
- robber cut ☐
- gully ☐
- palaeochannel ☐
- furrow ☐
- field boundary ☐
- burial cut ☐
- other cut (describe below) ☐

FILL/DEPOSIT

(if you are using this section score out section **CUT** above)

DESCRIPTION

Compaction: ☐ compact ☐ moderately compact ☐ loose ☐ friable

Colour: light ☐ mid ☐ dark ☐ mottled ☐

brownish ☐	brown ☐
greyish ☐	grey ☐
orangeish ☐	orange ☐
yellowish ☐	yellow ☐
reddish ☐	red ☐
blueish ☐	blue ☐

black ☐ white ☐ other* ☐

Composition

clayey ☐	clay ☐
silty ☐	silt ☐
sandy ☐	sand ☐
gravelly ☐	gravel ☐
peaty ☐	peat ☐

other* ☐

Thickness

Inclusions

use the following: O: occasional M: moderate F: frequent	stones*	chalk	iron pan	manganese	charcoal	plant remains*	wood	marine shell	bone*	pot	fired clay / CBM	CTP	mortar/plaster	leather/textile	glass	metal	industrial waste	lithics	coarse stone		
frequency																					
bulk find	☐	☐	☐	☐	☐	☐	☐	☐	☐	☐	☐	☐	☐	☐	☐	☐	☐	☐	☐	☐	☐

INTERPRETATION

- topsoil ☐
- subsoil ☐
- geological subsoil ☐
- remnant topsoil ☐
- surface ☐
- occupation layer ☐
- dumped layer ☐
- deliberate backfill ☐
- destruction debris ☐
- bedding layer ☐
- natural infilling ☐
- colluvial layer ☐
- in situ burning ☐
- post-pipe ☐
- packing ☐
- cremation ☐
- other fill/deposit (describe below) ☐

CROSS REFERENCE

Sample nos	Finds nos	Photo nos	Drawing nos
		160001 3 – 160001 7	Surveyed: plan ☐ section ☐ levels ☐ S 16003

Basic process: construction ☑ use ☐ disuse ☐

Date	11/11/16
Initials	JJM.
Checked by	JJM

*This form is incomplete if fields marked with ◤ are empty. PTO for additional information (and describing all items marked with *) and sketches.*

ADDITIONAL INFORMATION

*(any further details that may be important for understanding the context, including items marked * overleaf)*

CUT OF PIT – THIS FEATURE EXTENDS OUT OF CURRENTLY STRIPPED AREA AND TO THE SOUTH. FULL PROFILE NOT EXCAVATED AT THIS STAGE. BOX SECTION TO DETERMINE RELATIONSHIP WITH OTHERS |160027| AND |160022|, BOTH OF WHICH CUT THIS FEATURE. EDGES POORLY DEFINED AGAINST CHARACTER NATURAL SUBSTRATE.
NO FINDS RECOVERED FROM FILLS.

Refer to context

SKETCHES

(consider: location plan, detailed plan showing relationships, section showing fills/deposits as appropriate)

SKETCH PLAN + MATRIX ON 160018
SKETCH SEC ON 160022

MOLA HEADLAND INFRASTRUCTURE

CONTEXT SHEET

Site code	Area/Field	Sub-area/Trench	Context number
~~AFRM~~ A14	TEA 16	A	160025
ECB #	**Subgroup**	**Parent context**	**Context type**
4800	A	16024	cut ☐ fill ☑ deposit ☐

STRATIGRAPHIC MATRIX

					STRATIGRAPHY	
	160022	160027			Same as context	
		~~160025~~ this context			Cuts context	~~160023~~
		160026			Cut by context	160022 ~~160027~~

CUT

(if you are using this section score out section **FILL/DEPOSIT** below)

DESCRIPTION

Shape

sub- ☐ rectangular ☐ square ☐ circular ☐ linear ☐ curvilinear ☐ irregular ☐ other* ☐

Orientation: ☐ N-S ☐ E-W ☐ NE-SW ☐ NW-SE

N

Sides: ☐ vertical ☐ steep ☐ moderate ☐ gentle (sloping) ☐ stepped ☐ undercutting ☐ complex*

Base: ☐ flat ☐ concave ☐ v-shaped ☐ sloping ☐ uneven ☐ complex*

Dimensions	Length	Width	Depth	Diameter
in metres				

Shape result of (tick all that apply)

design ☐ material cut into ☐ natural processes ☐ degree of truncation ☐ uncertain ☐

INTERPRETATION

- pit ☐
- post-hole ☐
- stake-hole ☐
- ditch ☐
- ring-ditch ☐
- beam slot ☐
- construction cut ☐
- robber cut ☐
- gully ☐
- palaeochannel ☐
- furrow ☐
- field boundary ☐
- burial cut ☐
- other cut (describe below) ☐

FILL/DEPOSIT

(if you are using this section score out section **CUT** above)

DESCRIPTION

Compaction: ☐ compact ☑ moderately compact ☐ loose ☐ friable

Colour: light ☐ mid ☑ dark ☐ mottled ☐

brownish ☑ ☐ brown; greyish ☐ ☑ grey; orangeish ☐ ☐ orange; yellowish ☐ ☐ yellow; reddish ☐ ☐ red; blueish ☐ ☐ blue

black ☐ white ☐ other* ☐

Composition: clayey ☐ ☐ clay; silty ☑ ☐ silt; sandy ☐ ☑ sand; gravelly ☐ ☐ gravel; peaty ☐ ☐ peat

other* ☐

Thickness: 0.29

Inclusions

use the following: O: occasional M: moderate F: frequent	stones*	chalk	iron pan	manganese	charcoal	plant remains*	wood	marine shell	bone*	pot	fired clay / CBM	CTP	mortar/plaster	leather/textile	glass	metal	industrial waste	lithics	coarse stone		
frequency	F																				
bulk find	☐	☐	☐	☐	☐	☐	☐	☐	☐	☐	☐	☐	☐	☐	☐	☐	☐	☐	☐	☐	☐

INTERPRETATION

- topsoil ☐
- subsoil ☐
- geological subsoil ☐
- remnant topsoil ☐
- surface ☐
- occupation layer ☐
- dumped layer ☐
- deliberate backfill ☐
- destruction debris ☐
- bedding layer ☐
- natural infilling ☑
- colluvial layer ☐
- in situ burning ☐
- post-pipe ☐
- packing ☐
- cremation ☐
- other fill/deposit (describe below) ☐

CROSS REFERENCE

Sample nos	Finds nos	Photo nos	Drawing nos
		160001 3 - 160001 7	Surveyed: plan ☐ section ☐ levels ☐ S. 16003

Basic process: construction ☑ use ☐ disuse ☑

Date	11/11/16
Initials	JJM
Checked by	JJM

*This form is incomplete if fields marked with ◤ are empty. PTO for additional information (and describing all items marked with *) and sketches.*

ADDITIONAL INFORMATION

*(any further details that may be important for understanding the context, including items marked * overleaf)*

BULK DEPOSIT WITHIN POSSIBLE PIT (160024) A GREY-BROWN SANDY SAND-SILT.
DISTINCT DEPOSIT, ORIGINAL EXACT FUNCTION OF FEAT NOT KNOWN.
NO FINDS RECOVERED

Refer to context

SKETCHES

(consider: location plan, detailed plan showing relationships, section showing fills/deposits as appropriate)

SKETCH SEC ON 160022.
SKETCH PLAN + MATRIX ON 160018

MOLA HEADLAND INFRASTRUCTURE

CONTEXT SHEET

Site code	Area/Field	Sub-area/Trench	Context number
A14 ~~AFAM~~	TEA 16	A	160026
ECB #	**Subgroup**	**Parent context**	**Context type**
4800	4	16024	cut ☐ fill ☑ deposit ☐

STRATIGRAPHIC MATRIX / STRATIGRAPHY

		160025			Same as context	
		~~this context~~ 160026			Cuts context	
		160024			Cut by context	160022

CUT

(if you are using this section score out section **FILL/DEPOSIT** below)

DESCRIPTION

Shape: sub ☐ rectangular ☐ square ☐ circular ☐ linear ☐ curvilinear ☐ irregular ☐ other* ☐

Orientation: ☐ N-S ☐ E-W ☐ NE-SW ☐ NW-SE

N

Sides: ☐ vertical ☐ steep ☐ moderate ☐ gentle (sloping) ☐ stepped ☐ undercutting ☐ complex*

Base: ☐ flat ☐ concave ☐ v-shaped ☐ sloping ☐ uneven ☐ complex*

Dimensions	Length	Width	Depth	Diameter
in metres				

Shape result of (tick all that apply): design ☐ material cut into ☐ natural processes ☐ degree of truncation ☐ uncertain ☐

INTERPRETATION

- pit ☐
- post-hole ☐
- stake-hole ☐
- ditch ☐
- ring-ditch ☐
- beam slot ☐
- construction cut ☐
- robber cut ☐
- gully ☐
- palaeochannel ☐
- furrow ☐
- field boundary ☐
- burial cut ☐
- other cut (describe below) ☐

FILL/DEPOSIT

(if you are using this section score out section **CUT** above)

DESCRIPTION

Compaction: ☐ compact ☐ moderately compact ☐ loose ☑ friable

Thickness: 0.18

Colour: light ☑ mid ☐ dark ☐ mottled ☐

brownish ☐	brown ☐
greyish ☐	grey ☑
orangeish ☐	orange ☐
yellowish ☑	yellow ☐
reddish ☐	red ☐
blueish ☐	blue ☐

black ☐ white ☐ other* ☐

Composition

clayey ☐	clay ☐
silty ☐	silt ☑
sandy ☐	sand ☐
gravelly ☐	gravel ☐
peaty ☐	peat ☐

other* ☐

Inclusions

use the following: O: occasional M: moderate F: frequent	stones*	chalk	iron pan	manganese	charcoal	plant remains*	wood	marine shell	bone*	pot	fired clay / CBM	CTP	mortar/plaster	leather/textile	glass	metal	industrial waste	lithics	coarse stone		
frequency																					
bulk find	☐	☐	☐	☐	☐	☐	☐	☐	☐	☐	☐	☐	☐	☐	☐	☐	☐	☐	☐	☐	☐

INTERPRETATION

- topsoil ☐
- subsoil ☐
- geological subsoil ☐
- remnant topsoil ☐
- surface ☐
- occupation layer ☐
- dumped layer ☐
- deliberate backfill ☐
- destruction debris ☐
- bedding layer ☐
- natural infilling ☑
- colluvial layer ☐
- in situ burning ☐
- post-pipe ☐
- packing ☐
- cremation ☐
- other fill/deposit (describe below) ☐

CROSS REFERENCE

Sample nos	Finds nos	Photo nos	Drawing nos
		1600013 – 1600017	Surveyed: plan ☐ section ☐ levels ☐ S 16003

Basic process: construction ☐ use ☐ disuse ☑

Date	11/11/16
Initials	JJM
Checked by	JJM

*This form is incomplete if fields marked with ◤ are empty. PTO for additional information (and describing all items marked with *) and sketches.*

ADDITIONAL INFORMATION

*(any further details that may be important for understanding the context, including items marked * overleaf)*

FILL OF ?PIT [160024]. THIS IS A LIGHT YELLOWISH GREY SILT LOCATED ON E SIDE OF DITCH [160022] AND TRAVELLING THROUGH TO W SIDE, ALTHOUGH NOT DISPLAYED IN SEC.
SOME GEOLOGICAL VARIATION IN LOCAL VICINITY - SILTY CATCHPITS WITHIN THE SAND + GRAVEL MAY ACCOUNT FOR THIS MATERIAL.

Refer to context

SKETCHES

(consider: location plan, detailed plan showing relationships, section showing fills/deposits as appropriate)

SKETCH SEC ON 160022

SKETCH PLAN + MATRIX ON 160018

MOLA HEADLAND INFRASTRUCTURE

CONTEXT SHEET

Site code	Area/Field	Sub-area/Trench	Context number
A14 ~~AFRAS~~	TEA 16	A	160027
ECB #	**Subgroup**	**Parent context**	**Context type**
4800	B	160027	cut ☑ fill ☐ deposit ☐

STRATIGRAPHIC MATRIX / STRATIGRAPHY

		160028			Same as context	
		~~160027~~ this context			Cuts context	160025
		160025			Cut by context	

CUT

(if you are using this section score out section **FILL/DEPOSIT** below)

DESCRIPTION / INTERPRETATION

Shape: sub- ☐ rectangular ☐ square ☐ circular ☐ linear ☑ curvilinear ☐ irregular ☐ other* ☐

Orientation: N-S ☐ E-W ☐ NE-SW ☑ NW-SE ☐ (N)

Sides: vertical ☐ steep ☐ moderate ☑ gentle ☐ (sloping) stepped ☐ undercutting ☐ complex* ☐

Base: flat ☐ concave ☐ v-shaped ☐ sloping ☐ uneven ☑ complex* ☐

Dimensions (in metres)	Length	Width	Depth	Diameter
	1.50	0.80	0.20	

Shape result of (tick all that apply): design ☑ material cut into ☐ natural processes ☐ degree of truncation ☐ uncertain ☐

INTERPRETATION: pit ☐ post-hole ☐ stake-hole ☐ ditch ☑ ring-ditch ☐ beam slot ☐ construction cut ☐ robber cut ☐ gully ☐ palaeochannel ☐ furrow ☐ field boundary ☐ burial cut ☐ other cut (describe below) ☐

FILL/DEPOSIT

(if you are using this section score out section **CUT** above)

DESCRIPTION / INTERPRETATION

Compaction: compact ☐ moderately compact ☐ loose ☐ friable ☐

Colour: light ☐ mid ☐ dark ☐ mottled ☐
brownish ☐ brown ☐ greyish ☐ grey ☐ orangeish ☐ orange ☐ yellowish ☐ yellow ☐ reddish ☐ red ☐ blueish ☐ blue ☐
black ☐ white ☐ other* ☐

Composition: clayey ☐ clay ☐ silty ☐ silt ☐ sandy ☐ sand ☐ gravelly ☐ gravel ☐ peaty ☐ peat ☐
other* ☐

Thickness

Inclusions

use the following: O: occasional M: moderate F: frequent	stones*	chalk	iron pan	manganese	charcoal	plant remains*	wood	marine shell	bone*	pot	fired clay / CBM	CTP	mortar/plaster	leather/textile	glass	metal	industrial waste	lithics	coarse stone		
frequency																					
bulk find	☐	☐	☐	☐	☐	☐	☐	☐	☐	☐	☐	☐	☐	☐	☐	☐	☐	☐	☐	☐	☐

INTERPRETATION: topsoil ☐ subsoil ☐ geological subsoil ☐ remnant topsoil ☐ surface ☐ occupation layer ☐ dumped layer ☐ deliberate backfill ☐ destruction debris ☐ bedding layer ☐ natural infilling ☐ colluvial layer ☐ in situ burning ☐ post-pipe ☐ packing ☐ cremation ☐ other fill/deposit (describe below) ☐

CROSS REFERENCE

Sample nos	Finds nos	Photo nos	Drawing nos
		160013 – 160017	Surveyed: plan ☐ section ☐ levels ☐ S 16003

Basic process: construction ☑ use ☐ disuse ☐

Date	11/11/16
Initials	JJM
Checked by	JJM

*This form is incomplete if fields marked with ◤ are empty. PTO for additional information (and describing all items marked with *) and sketches.*

ADDITIONAL INFORMATION

*(any further details that may be important for understanding the context, including items marked * overleaf)*

LONGITUDINAL EXCAVATION OF DITCH FORMING [160027] PART OF BOX SECTION TO DETERMINE RELATIONSHIPS WITH PIT [160024], ~~to~~ DITCH [160022] AND PIT [160018].

THIS DITCH APPARENTLY QUITE SHALLOW AT THIS POINT, BUT COULD BECOME DEEPER TO SOUTH BEYOND EXTENT OF AREA CURRENTLY STRIPPED.

Refer to context

SKETCHES

(consider: location plan, detailed plan showing relationships, section showing fills/deposits as appropriate)

SKETCH PLAN + MATRIX ON 160018

SKETCH SEC ON 160022

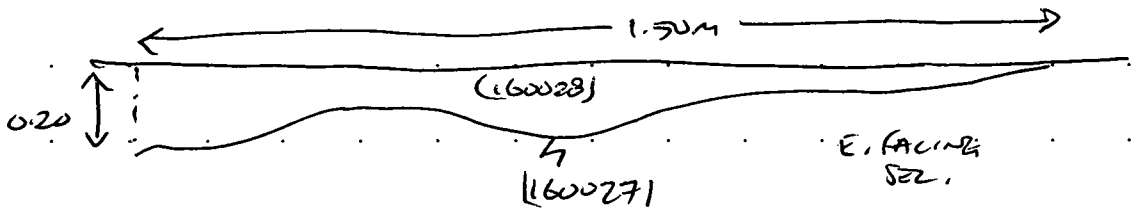

MOLA HEADLAND INFRASTRUCTURE

MOLA HEADLAND ARCHAEOLOGY

CONTEXT SHEET

Site code	Area/Field	Sub-area/Trench	Context number
A14	TEA 16	A	160028
ECB #	**Subgroup**	**Parent context**	**Context type**
4800		160027	cut ☐ fill ☑ deposit ☐

STRATIGRAPHIC MATRIX — STRATIGRAPHY

		160002			Same as context
		~~160038~~			Cuts context
		160027			Cut by context

CUT (if you are using this section score out section **FILL/DEPOSIT** below) — DESCRIPTION

Shape: sub- ☐ rectangular ☐ square ☐ circular ☐ linear ☐ curvilinear ☐ irregular ☐ other* ☐

Orientation: ☐ N-S ☐ E-W ☐ NE-SW ☐ NW-SE ☐ N

Sides: ☐ vertical ☐ steep ☐ moderate ☐ gentle (sloping) ☐ stepped ☐ undercutting ☐ complex*

Base: ☐ flat ☐ concave ☐ v-shaped ☐ sloping ☐ uneven ☐ complex*

Dimensions (in metres)	Length	Width	Depth	Diameter

Shape result of (tick all that apply): design ☐ material cut into ☐ natural processes ☐ degree of truncation ☐ uncertain ☐

INTERPRETATION: pit ☐ post-hole ☐ stake-hole ☐ ditch ☐ ring-ditch ☐ beam slot ☐ construction cut ☐ robber cut ☐ gully ☐ palaeochannel ☐ furrow ☐ field boundary ☐ burial cut ☐ other cut (describe below) ☐

FILL/DEPOSIT (if you are using this section score out section **CUT** above) — DESCRIPTION

Compaction: ☐ compact ☐ moderately compact ☑ loose ☐ friable

Colour: light ☐ mid ☐ dark ☑ mottled ☐

brownish ☑	brown ☐
greyish ☐	grey ☑
orangeish ☐	orange ☐
yellowish ☐	yellow ☐
reddish ☐	red ☐
blueish ☐	blue ☐

black ☐ white ☐ other* ☐

Composition:

clayey ☐	clay ☐
silty ☐	silt ☑
sandy ☑	sand ☐
gravelly ☐	gravel ☐
peaty ☐	peat ☐

other* ☐

Thickness:

Inclusions

use the following: O: occasional M: moderate F: frequent	stones*	chalk	iron pan	manganese	charcoal	plant remains*	wood	marine shell	bone*	pot	fired clay / CBM	CTP	mortar/plaster	leather/textile	glass	metal	industrial waste	lithics	coarse stone		
frequency	F																				
bulk find	☐	☐	☐	☐	☐	☐	☐	☐	☑	☑	☐	☐	☐	☐	☐	☐	☐	☐	☐	☐	☐

INTERPRETATION: topsoil ☐ subsoil ☐ geological subsoil ☐ remnant topsoil ☐ surface ☐ occupation layer ☐ dumped layer ☐ deliberate backfill ☐ destruction debris ☐ bedding layer ☐ natural infilling ☑ colluvial layer ☐ in situ burning ☐ post-pipe ☐ packing ☐ cremation ☐ other fill/deposit (describe below) ☐

CROSS REFERENCE

Sample nos	Finds nos	Photo nos	Drawing nos
		1600013–1600017	Surveyed: plan ☐ section ☐ levels ☐ S 16003

Basic process: construction ☐ use ☐ disuse ☑

Date	11/4/16
Initials	JJM
Checked by	JJM

*This form is incomplete if fields marked with ◤ are empty. PTO for additional information (and describing all items marked with *) and sketches.*

ADDITIONAL INFORMATION

*(any further details that may be important for understanding the context, including items marked * overleaf)*

Refer to context

SKETCHES

(consider: location plan, detailed plan showing relationships, section showing fills/deposits as appropriate)

MOLA HEADLAND INFRASTRUCTURE

MOLA HEADLAND ARCHAEOLOGY

CONTEXT SHEET

Site code	Area/Field	Sub-area/Trench	Context number
A14-~~TEA16~~	TEA16	A	(160029)
ECB #	**Subgroup**	**Parent context**	**Context type**
4800		160031	cut ☐ fill ☑ deposit ☐

STRATIGRAPHIC MATRIX / STRATIGRAPHY

					STRATIGRAPHY
		160001			Same as context
		160029 (this context)			Cuts context
		(160030)	~~160027~~		Cut by context

CUT

(if you are using this section score out section **FILL/DEPOSIT** below)

DESCRIPTION / INTERPRETATION

Shape

sub- ☐ rectangular ☐ square ☐ circular ☐ linear ☐ curvilinear ☐ irregular ☐ other* ☐

Orientation

I ☐ N-S
H ☐ E-W
☐ NE-SW
☐ NW-SE

N

Sides

☐ vertical
☐ steep
☐ moderate } sloping
☐ gentle
☐ stepped
☐ undercutting
☐ complex*

Base

☐ flat
☐ concave
☐ v-shaped
☐ sloping
☐ uneven
☐ complex*

Dimensions (in metres)	Length	Width	Depth	Diameter

Shape result of (tick all that apply)

design ☐ material cut into ☐ natural processes ☐ degree of truncation ☐ uncertain ☐

INTERPRETATION

pit ☐
post-hole ☐
stake-hole ☐
ditch ☐
ring-ditch ☐
beam slot ☐
construction cut ☐
robber cut ☐
gully ☐
palaeochannel ☐
furrow ☐
field boundary ☐
burial cut ☐
other cut (describe below) ☐

FILL/DEPOSIT

(if you are using this section score out section **CUT** above)

DESCRIPTION / INTERPRETATION

Compaction

☐ compact
☑ moderately compact
☐ loose
☐ friable

Thickness 0.50m

Colour

light ☐ mid ☑ dark ☐ mottled ☐

brownish ☑ / brown ☐
greyish ☐ / grey ☑
orangeish ☐ / orange ☐
yellowish ☐ / yellow ☐
reddish ☐ / red ☐
blueish ☐ / blue ☐

black ☐ white ☐ other* ☐

Composition

clayey ☐ / clay ☐
silty ☐ / silt ☑
sandy ☑ / sand ☐
gravelly ☐ / gravel ☐
peaty ☐ / peat ☐

other* ☐

Inclusions

use the following: O: occasional M: moderate F: frequent

	stones*	chalk	iron pan	manganese	charcoal	plant remains*	wood	marine shell	bone*	pot	fired clay / CBM	CTP	mortar/plaster	leather/textile	glass	metal	industrial waste	lithics	coarse stone	Plant	
frequency	/	/	/	O	/	/	/	/	/	/	/	/	/	/	/	/	/	O	/	F	
bulk find	☐	☐	☐	☐	☐	☐	☐	☐	☐	☐	☐	☐	☐	☐	☐	☐	☐	☐	☐	☐	☐

INTERPRETATION

topsoil ☐
subsoil ☐
geological subsoil ☐
remnant topsoil ☐
surface ☐
occupation layer ☐
dumped layer ☐
deliberate backfill ☐
destruction debris ☐
bedding layer ☐
natural infilling ☑
colluvial layer ☐
in situ burning ☐
post-pipe ☐
packing ☐
cremation ☐
other fill/deposit (describe below) ☐

CROSS REFERENCE

Sample nos	Finds nos	Photo nos	Drawing nos
/	/	1600026, 1600029 D+W frame # 22, 20	Surveyed: plan ☐ section ☑ levels ☐ DW# 16006, 16007

Basic process

construction ☐ use ☐ disuse ☑

Date	14.11.16
Initials	E.W
Checked by	JJM.

*This form is incomplete if fields marked with ◤ are empty. PTO for additional information (and describing all items marked with *) and sketches.*

ADDITIONAL INFORMATION

*(any further details that may be important for understanding the context, including items marked * overleaf)*

Clear in section.
Contained plant roots which may suggest natural disturbance in the pit.
Only finds → Worked flints.

BULK FILL OF PIT [160031]. MODERATELY STONY AND MODERATELY FRIABLE, WITH NOTHING SPECIAL ABOUT IT. PROBABLY BUILT UP BY NATURAL PROCESSES. SMALL QUANTITY OF WORKED FLINT RECOVERED.

Refer to context

SKETCHES

(consider: location plan, detailed plan showing relationships, section showing fills/deposits as appropriate)

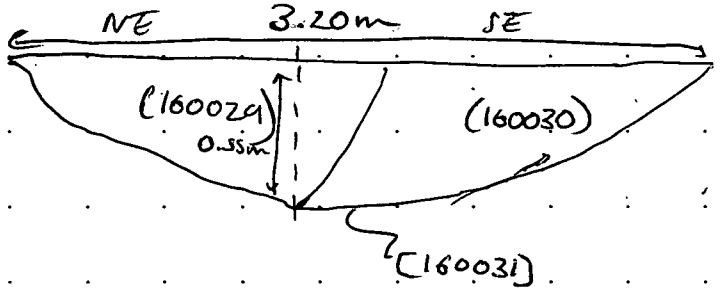

MOLA HEADLAND INFRASTRUCTURE

CONTEXT SHEET

Site code	Area/Field	Sub-area/Trench	Context number
AKL-~~TEM16~~	TDA16	A	(160030)
ECB #	**Subgroup**	**Parent context**	**Context type**
4800		160031	cut ☐ fill ☐ deposit ☑

STRATIGRAPHIC MATRIX — STRATIGRAPHY

		160029			Same as context
		this context			Cuts context
		160031			Cut by context

CUT (if you are using this section score out section **FILL/DEPOSIT** below) — DESCRIPTION

Shape: sub- ☐ rectangular ☐ square ☐ circular ☐ linear ☐ curvilinear ☐ irregular ☐ other* ☐

Orientation: ☐ N-S ☐ E-W ☐ NE-SW ☐ NW-SE (N)

Sides: ☐ vertical ☐ steep ☐ moderate ☐ gentle (sloping) ☐ stepped ☐ undercutting ☐ complex*

Base: ☐ flat ☐ concave ☐ v-shaped ☐ sloping ☐ uneven ☐ complex*

Dimensions (in metres)	Length	Width	Depth	Diameter

Shape result of (tick all that apply): design ☐ material cut into ☐ natural processes ☐ degree of truncation ☐ uncertain ☐

INTERPRETATION: pit ☐ post-hole ☐ stake-hole ☐ ditch ☐ ring-ditch ☐ beam slot ☐ construction cut ☐ robber cut ☐ gully ☐ palaeochannel ☐ furrow ☐ field boundary ☐ burial cut ☐ other cut (describe below) ☐

FILL/DEPOSIT (if you are using this section score out section **CUT** above) — DESCRIPTION

Compaction: ☐ compact ☐ moderately compact ☑ loose ☐ friable

Colour: light ☐ mid ☑ dark ☐ mottled ☐

brownish ☑	brown ☐
greyish ☐	grey ☐
orangeish ☐	orange ☑
yellowish ☐	yellow ☐
reddish ☐	red ☐
blueish ☐	blue ☐

black ☐ white ☐ other* ☐

Composition: clayey ☐ clay ☐; silty ☐ silt ☑; sandy ☑ sand ☐; gravelly ☐ gravel ☐; peaty ☐ peat ☐; other* ☐

Thickness: 0.44m

Inclusions

use the following: O: occasional M: moderate F: frequent	stones*	chalk	iron pan	manganese	charcoal	plant remains*	wood	marine shell	bone*	pot	fired clay / CBM	CTP	mortar/plaster	leather/textile	glass	metal	industrial waste	lithics	coarse stone		
frequency	O	/	/	O	/	/	/	/	/	/	/	/	/	/	/	/	/	/	/		
bulk find	☐	☐	☐	☐	☐	☐	☐	☐	☐	☐	☐	☐	☐	☐	☐	☐	☐	☐	☐	☐	☐

INTERPRETATION: topsoil ☐ subsoil ☐ geological subsoil ☐ remnant topsoil ☐ surface ☐ occupation layer ☐ dumped layer ☐ deliberate backfill ☐ destruction debris ☐ bedding layer ☐ natural infilling ☑ colluvial layer ☐ in situ burning ☐ post-pipe ☐ packing ☐ cremation ☐ other fill/deposit (describe below) ☐

CROSS REFERENCE

Sample nos	Finds nos	Photo nos	Drawing nos
/	/	16000027, 16000020 film frames 21, 19	Surveyed: plan ☐ section ☑ levels ☐ DWG #16006, 16007

Basic process: construction ☐ use ☐ disuse ☑

Date: 14.11.16

Initials: OE.W

Checked by: JJM

*This form is incomplete if fields marked with ◤ are empty. PTO for additional information (and describing all items marked with *) and sketches.*

ADDITIONAL INFORMATION

*(any further details that may be important for understanding the context, including items marked * overleaf)*

Fairly gravelly fill. No finds

Refer to context

SKETCHES

(consider: location plan, detailed plan showing relationships, section showing fills/deposits as appropriate)

see (160029)

MOLA HEADLAND INFRASTRUCTURE

MOLA HEADLAND ARCHAEOLOGY

CONTEXT SHEET

Site code	Area/Field	Sub-area/Trench	Context number
A14 - ~~TEA16~~	TEA16	A	[160031]
ECB #	**Subgroup**	**Parent context**	**Context type**
4800		160031	cut ☑ fill ☐ deposit ☐

STRATIGRAPHIC MATRIX — STRATIGRAPHY

	(160029)	(160030)			Same as context
		~~160031~~ this context			Cuts context
		160003			Cut by context

CUT (if you are using this section score out section **FILL/DEPOSIT** below) — DESCRIPTION / INTERPRETATION

Shape: sub- ☐ rectangular ☐ square ☐ circular ☑ linear ☐ curvilinear ☐ irregular ☐ other* ☐

Orientation: N-S ☐ E-W ☐ NE-SW ☐ NW-SE ☐ (N)

Sides: vertical ☐ steep ☐ moderate ☑ gentle ☐ (sloping) stepped ☐ undercutting ☐ complex* ☐

Base: flat ☑ concave ☐ v-shaped ☐ sloping ☐ uneven ☐ complex* ☐

Dimensions (in metres)	Length	Width	Depth	Diameter
	3.60	2.80	0.~~1~~50m	

Shape result of (tick all that apply): design ☐ material cut into ☐ natural processes ☐ degree of truncation ☐ uncertain ☐

Interpretation: pit ☑ post-hole ☐ stake-hole ☐ ditch ☐ ring-ditch ☐ beam slot ☐ construction cut ☐ robber cut ☐ gully ☐ palaeochannel ☐ furrow ☐ field boundary ☐ burial cut ☐ other cut (describe below) ☐

FILL/DEPOSIT (if you are using this section score out section **CUT** above) — DESCRIPTION / INTERPRETATION

Compaction: compact ☐ moderately compact ☐ loose ☐ friable ☐

Colour: light ☐ mid ☐ dark ☐ mottled ☐; brownish ☐ brown ☐; greyish ☐ grey ☐; orangeish ☐ orange ☐; yellowish ☐ yellow ☐; reddish ☐ red ☐; blueish ☐ blue ☐; black ☐ white ☐ other* ☐

Composition: clayey ☐ clay ☐; silty ☐ silt ☐; sandy ☐ sand ☐; gravelly ☐ gravel ☐; peaty ☐ peat ☐; other* ☐

Thickness:

Inclusions

use the following: O: occasional M: moderate F: frequent	stones*	chalk	iron pan	manganese	charcoal	plant remains*	wood	marine shell	bone*	pot	fired clay / CBM	CTP	mortar/plaster	leather/textile	glass	metal	industrial waste	lithics	coarse stone		
frequency																					
bulk find	☐	☐	☐	☐	☐	☐	☐	☐	☐	☐	☐	☐	☐	☐	☐	☐	☐	☐	☐	☐	☐

Interpretation: topsoil ☐ subsoil ☐ geological subsoil ☐ remnant topsoil ☐ surface ☐ occupation layer ☐ dumped layer ☐ deliberate backfill ☐ destruction debris ☐ bedding layer ☐ natural infilling ☐ colluvial layer ☐ in situ burning ☐ post-pipe ☐ packing ☐ cremation ☐ other fill/deposit (describe below) ☐

CROSS REFERENCE

Sample nos	Finds nos	Photo nos	Drawing nos
		1600026, 1600027, 1600028, 1600029, 160030 film #22, 21, 20 frames 19, 18	Surveyed: plan ☑ section ☑ levels ☐ S.DV# 16006, 16007

Basic process: construction ☐ use ☐ disuse ☑

Date	14.11.16
Initials	KW
Checked by	JJM.

*This form is incomplete if fields marked with ◤ are empty. PTO for additional information (and describing all items marked with *) and sketches.*

ADDITIONAL INFORMATION

*(any further details that may be important for understanding the context, including items marked * overleaf)*

Clear in section.

Roughly circular pit, excavated in 2 opposing quadrants with the same number assigned for both.
Well defined profile, fills containing sherds with small quantity of worked flint recovered.

Although roughly similar to the large wood pit / SFB 5 further to the west, this had no signs of post-holes and is almost two-well-defined.

SKETCHES

(consider: location plan, detailed plan showing relationships, section showing fills/deposits as appropriate)

Refer to context

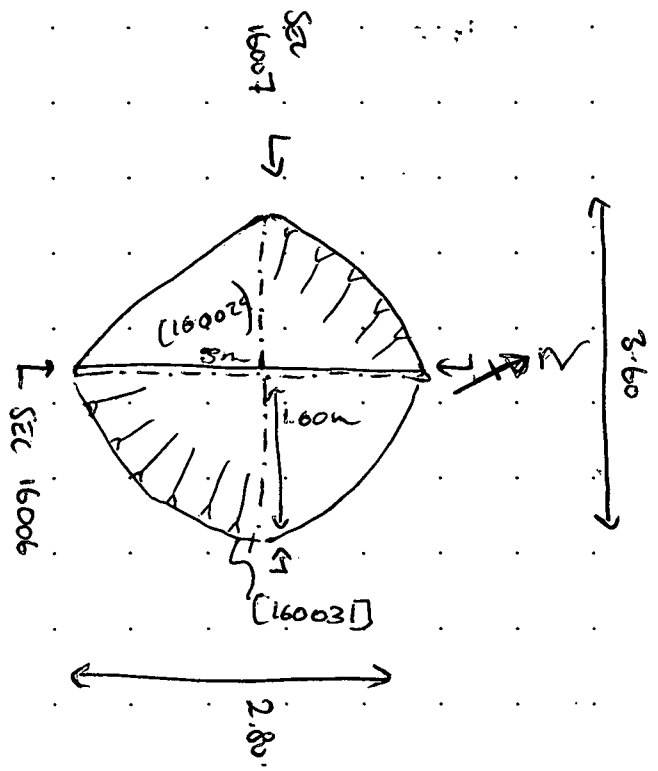

MATRIX

(160001)	T/S
160002	S/S
160029	
160030	
[160031]	PIT.
(160003)	NAT

MOLA HEADLAND INFRASTRUCTURE

CONTEXT SHEET

Site code	Area/Field	Sub-area/Trench	Context number
A 14	TEA 16	A	160032
ECB #	**Subgroup**	**Parent context**	**Context type**
4800		160038	cut ☐ fill ☑ deposit ☐

STRATIGRAPHIC MATRIX / STRATIGRAPHY

					STRATIGRAPHY
		160002			Same as context
		160032 (this context)			Cuts context
		160033			Cut by context

CUT

(if you are using this section score out section **FILL/DEPOSIT** below)

DESCRIPTION

Shape: sub- ☐ rectangular ☐ square ☐ circular ☐ linear ☐ curvilinear ☐ irregular ☐ other* ☐

Orientation: ☐ N-S ☐ E-W ☐ NE-SW ☐ NW-SE

Sides: ☐ vertical ☐ steep ☐ moderate ☐ gentle (sloping) ☐ stepped ☐ undercutting ☐ complex*

Base: ☐ flat ☐ concave ☐ v-shaped ☐ sloping ☐ uneven ☐ complex*

Dimensions (in metres)	Length	Width	Depth	Diameter

Shape result of (tick all that apply): design ☐ material cut into ☐ natural processes ☐ degree of truncation ☐ uncertain ☐

INTERPRETATION

- pit ☐
- post-hole ☐
- stake-hole ☐
- ditch ☐
- ring-ditch ☐
- beam slot ☐
- construction cut ☐
- robber cut ☐
- gully ☐
- palaeochannel ☐
- furrow ☐
- field boundary ☐
- burial cut ☐
- other cut (describe below) ☐

FILL/DEPOSIT

(if you are using this section score out section **CUT** above)

DESCRIPTION

Compaction: ☐ compact ☑ moderately compact ☐ loose ☐ friable

Colour: light ☐ mid ☑ dark ☐ mottled ☐

brownish ☐ brown; greyish ☑ grey; orangeish ☐ orange ☑; yellowish ☐ yellow; reddish ☐ red; blueish ☐ blue

black ☐ white ☐ other* ☐

Composition: clayey ☐ clay ☑; silty ☐ silt ☐; sandy ☑ sand ☐; gravelly ☐ gravel ☐; peaty ☐ peat ☐

other* ☐

Thickness: 0.16

Inclusions

use the following: O: occasional M: moderate F: frequent	stones*	chalk	iron pan	manganese	charcoal	plant remains*	wood	marine shell	bone*	pot	fired clay / CBM	CTP	mortar/plaster	leather/textile	glass	metal	industrial waste	lithics	coarse stone		
frequency																					
bulk find	☐	☐	☐	☐	☐	☐	☐	☐	☐	☑	☐	☐	☐	☐	☐	☐	☐	☐	☐	☐	☐

INTERPRETATION

- topsoil ☐
- subsoil ☐
- geological subsoil ☐
- remnant topsoil ☐
- surface ☐
- occupation layer ☐
- dumped layer ☐
- deliberate backfill ☑
- destruction debris ☐
- bedding layer ☐
- natural infilling ☐
- colluvial layer ☐
- in situ burning ☐
- post-pipe ☐
- packing ☐
- cremation ☐
- other fill/deposit (describe below) ☐

CROSS REFERENCE

Sample nos	Finds nos	Photo nos	Drawing nos
		1600623-25	Surveyed: plan ☐ section ☐ levels ☐ 16008

Basic process: construction ☐ use ☐ disuse ☑

Date	15/11/16
Initials	RD
Checked by	JJM

*This form is incomplete if fields marked with ◤ are empty. PTO for additional information (and describing all items marked with *) and sketches.*

ADDITIONAL INFORMATION

*(any further details that may be important for understanding the context, including items marked * overleaf)*

Small pocket of different fill ~~within~~ surrounded by [160033]

Only visible in N. facing section and on FACING SEZ

Refer to context 160038/160037

SKETCHES

(consider: location plan, detailed plan showing relationships, section showing fills/deposits as appropriate)

Sketch section of 160033.

MATRIX

(160001) T/S
|
(160002) S/S
|
160032
160033
160034
160035
160036
160037
[160038] ERAD cinnm
|
(160003) NA

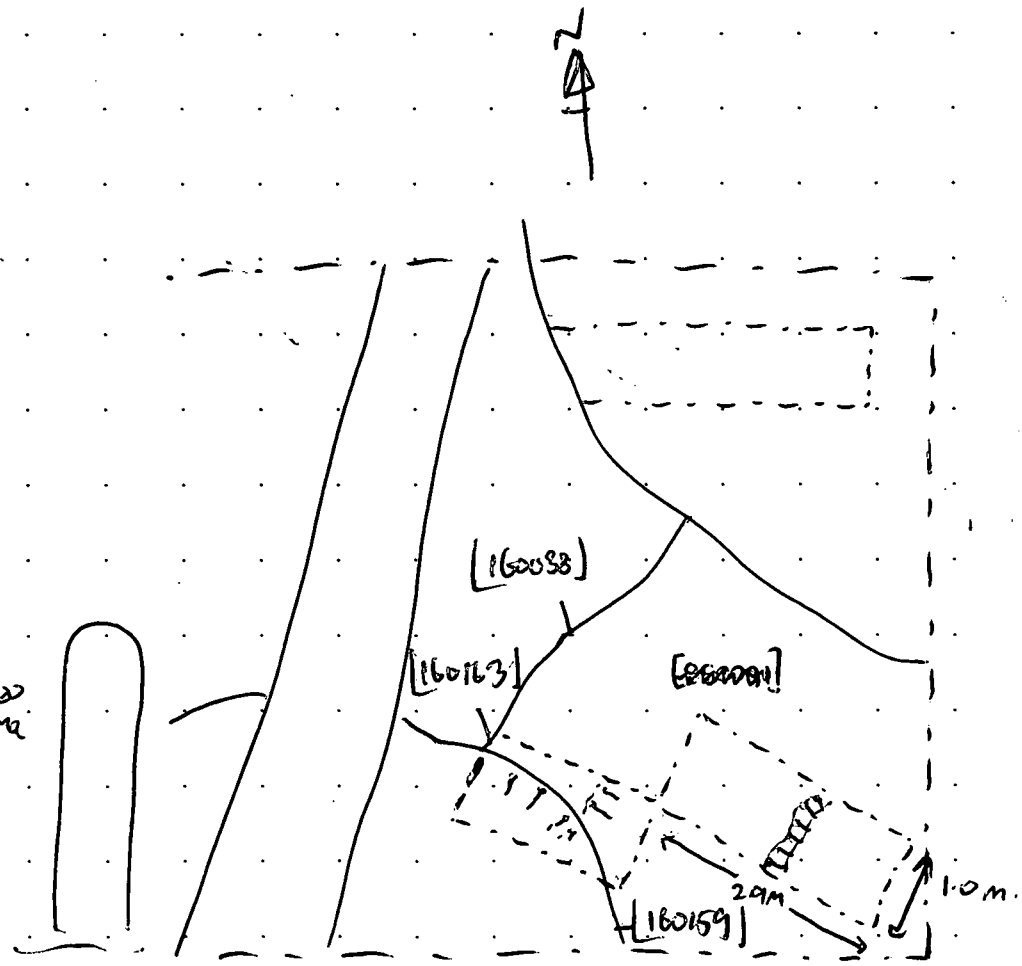

MOLA HEADLAND INFRASTRUCTURE

MOLA HEADLAND ARCHAEOLOGY

CONTEXT SHEET

Site code	Area/Field	Sub-area/Trench	Context number
A14	TEA 16	A	160033
ECB #	**Subgroup**	**Parent context**	**Context type**
4800		160038	cut ☐ fill ☑ deposit ☐

STRATIGRAPHIC MATRIX — STRATIGRAPHY

		160032	160002	[illegible]	Same as context
		160039			Cuts context
		[illegible]	160034	[illegible]	Cut by context

CUT (if you are using this section score out section **FILL/DEPOSIT** below) — DESCRIPTION

Shape: sub- ☐ rectangular ☐ square ☐ circular ☐ linear ☐ curvilinear ☐ irregular ☐ other* ☐

Orientation: ☐ N-S ☐ E-W ☐ NE-SW ☐ NW-SE — N

Sides: ☐ vertical ☐ steep ☐ moderate ☐ gentle (sloping) ☐ stepped ☐ undercutting ☐ complex*

Base: ☐ flat ☐ concave ☐ v-shaped ☐ sloping ☐ uneven ☐ complex*

Dimensions (in metres)	Length	Width	Depth	Diameter

Shape result of (tick all that apply): design ☐ material cut into ☐ natural processes ☐ degree of truncation ☐ uncertain ☐

INTERPRETATION: pit ☐ post-hole ☐ stake-hole ☐ ditch ☐ ring-ditch ☐ beam slot ☐ construction cut ☐ robber cut ☐ gully ☐ palaeochannel ☐ furrow ☐ field boundary ☐ burial cut ☐ other cut (describe below) ☐

FILL/DEPOSIT (if you are using this section score out section **CUT** above) — DESCRIPTION

Compaction: ☐ compact ☐ moderately compact ☐ loose ☑ friable

Colour: light ☐ mid ☐ dark ☑ mottled ☐

brownish ☑	brown ☐
greyish ☐	grey ☑
orangeish ☐	orange ☐
yellowish ☐	yellow ☐
reddish ☐	red ☐
blueish ☐	blue ☐

black ☐ white ☐ other* ☐

Composition: clayey ☑ clay ☐; silty ☐ silt ☐; sandy ☐ sand ☐; gravelly ☐ gravel ☑; peaty ☐ peat ☐ — other* ☐

Thickness: 0.18

Inclusions

use the following: O: occasional M: moderate F: frequent	stones*	chalk	iron pan	manganese	charcoal	plant remains*	wood	marine shell	bone*	pot	fired clay / CBM	CTP	mortar/plaster	leather/textile	glass	metal	industrial waste	lithics	coarse stone		
frequency	F									O								O			
bulk find	☐	☐	☐	☐	☐	☐	☐	☐	☐	☑	☐	☐	☐	☐	☐	☐	☐	☑	☐	☐	☐

INTERPRETATION: topsoil ☐ subsoil ☐ geological subsoil ☐ remnant topsoil ☐ surface ☐ occupation layer ☐ dumped layer ☐ deliberate backfill ☑ destruction debris ☐ bedding layer ☐ natural infilling ☐ colluvial layer ☐ in situ burning ☐ post-pipe ☐ packing ☐ cremation ☐ other fill/deposit (describe below) ☐

CROSS REFERENCE

Sample nos	Finds nos	Photo nos	Drawing nos
		160023-25	Surveyed: plan ☐ section ☑ levels ☐ 16008

Basic process: construction ☐ use ☐ disuse ☑

Date	15/4/16
Initials	RD
Checked by	JJM.

*This form is incomplete if fields marked with ◤ are empty. PTO for additional information (and describing all items marked with *) and sketches.*

ADDITIONAL INFORMATION

*(any further details that may be important for understanding the context, including items marked * overleaf)*

Top layer of fill around the majority of the slot

Small sherds of pot found near top of context

Possible ~~ear~~ struck flint and flint tools ~~found~~ also found

PROBABLY REPRESENTS INFILLING OF DEMOLITION WITH MATERIAL ASSOCIATED WITH OCCUPATION OR MOVING IN PROXIMITY TO THIS FEATURE.

EARLIER FILLS ARE MORE SAND BASED, AND POSSIBLY MATERIAL DERIVED

Refer to context 160038/160037

SKETCHES

(consider: location plan, detailed plan showing relationships, section showing fills/deposits as appropriate)

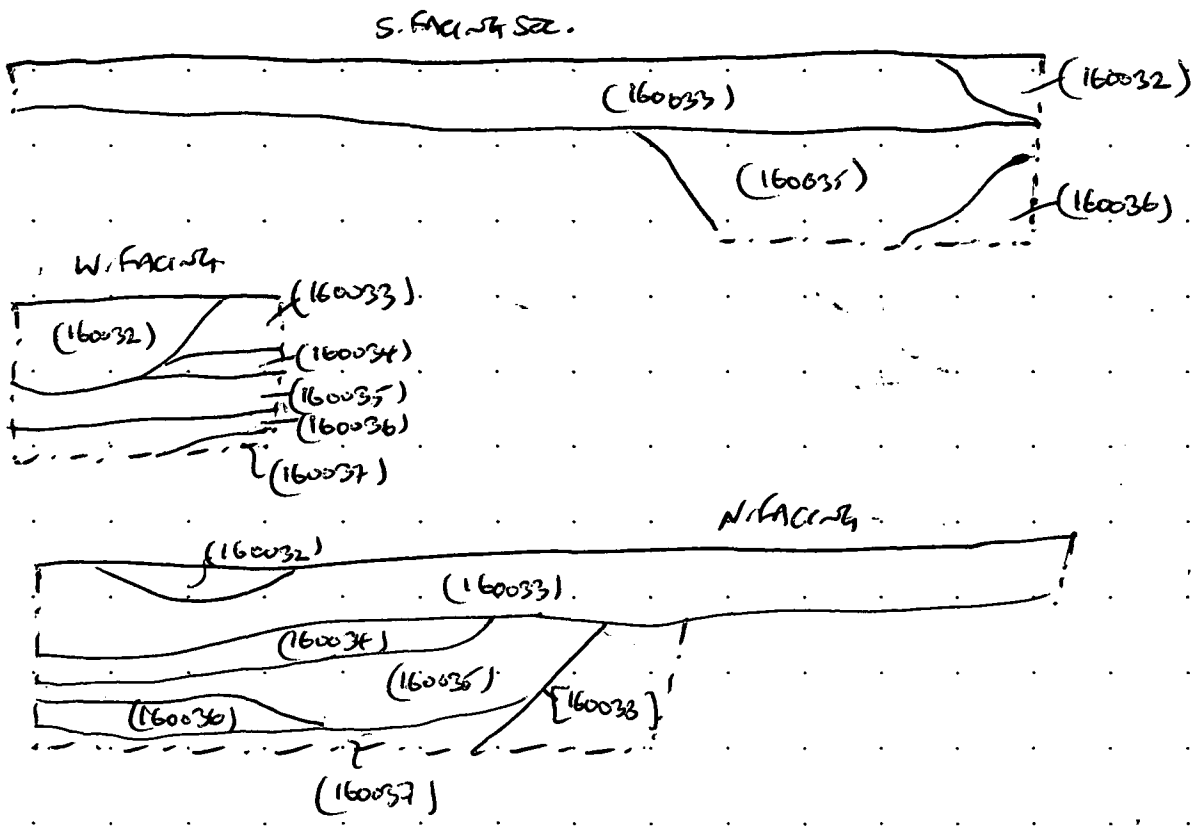

SKETCH PLAN AND MATRIX ON 160032.

MOLA HEADLAND INFRASTRUCTURE

MOLA HEADLAND ARCHAEOLOGY

CONTEXT SHEET

Site code	Area/Field	Sub-area/Trench	Context number
AM	TEA 16	1. A	160034
ECB #	**Subgroup**	**Parent context**	**Context type**
4800		160037	cut ☐ fill ☑ deposit ☐

STRATIGRAPHIC MATRIX / STRATIGRAPHY

		160033	160002		Same as context
		this context 160034			Cuts context
		160035			Cut by context

CUT

(if you are using this section score out section **FILL/DEPOSIT** below)

DESCRIPTION | INTERPRETATION

Shape

sub- ☐ rectangular ☐ square ☐ circular ☐ linear ☐ curvilinear ☐ irregular ☐ other* ☐

Orientation: ☐ N-S ☐ E-W ☐ NE-SW ☐ NW-SE

N

Sides: ☐ vertical ☐ steep ☐ moderate ☐ gentle (sloping) ☐ stepped ☐ undercutting ☐ complex*

Base: ☐ flat ☐ concave ☐ v-shaped ☐ sloping ☐ uneven ☐ complex*

Dimensions (in metres)	Length	Width	Depth	Diameter

Shape result of (tick all that apply)

design ☐ material cut into ☐ natural processes ☐ degree of truncation ☐ uncertain ☐

INTERPRETATION: pit ☐ post-hole ☐ stake-hole ☐ ditch ☐ ring-ditch ☐ beam slot ☐ construction cut ☐ robber cut ☐ gully ☐ palaeochannel ☐ furrow ☐ field boundary ☐ burial cut ☐ other cut (describe below) ☐

FILL/DEPOSIT

(if you are using this section score out section **CUT** above)

DESCRIPTION | INTERPRETATION

Compaction: ☑ compact ☐ moderately compact ☐ loose ☐ friable

Colour: light ☐ mid ☑ dark ☐ mottled ☐

brownish ☐ brown ☐ greyish ☐ grey ☐ orangeish ☐ orange ☑ yellowish ☐ yellow ☐ reddish ☐ red ☐ blueish ☐ blue ☐

black ☐ white ☐ other* ☐

Composition: clayey ☐ clay ☑ silty ☐ silt ☐ sandy ☐ sand ☐ gravelly ☑ gravel ☐ peaty ☐ peat ☐

other* ☐

Thickness: 0.38

Inclusions

use the following: O: occasional M: moderate F: frequent	stones*	chalk	iron pan	manganese	charcoal	plant remains*	wood	marine shell	bone*	pot	fired clay / CBM	CTP	mortar/plaster	leather/textile	glass	metal	industrial waste	lithics	coarse stone
frequency																			
bulk find	☐	☐	☐	☐	☐	☐	☐	☐	☐	☐	☐	☐	☐	☐	☐	☐	☐	☐	☐

INTERPRETATION: topsoil ☐ subsoil ☐ geological subsoil ☐ remnant topsoil ☐ surface ☐ occupation layer ☐ dumped layer ☐ deliberate backfill ☐ destruction debris ☐ bedding layer ☐ natural infilling ☑ colluvial layer ☐ in situ burning ☐ post-pipe ☐ packing ☐ cremation ☐ other fill/deposit (describe below) ☐

CROSS REFERENCE

Sample nos	Finds nos	Photo nos	Drawing nos
		1600023 - 25	Surveyed: plan ☐ section ☑ levels ☐ 16008

Basic process: construction ☐ use ☑ disuse ☑

Date	15/11/16
Initials	RN
Checked by	JJM

*This form is incomplete if fields marked with ◤ are empty. PTO for additional information (and describing all items marked with *) and sketches.*

ADDITIONAL INFORMATION

*(any further details that may be important for understanding the context, including items marked * overleaf)*

Fill of Pit [160038]

Similar in colour and composition to natural in area, likely to be redeposited natural

Refer to context 160038/160037

SKETCHES

(consider: location plan, detailed plan showing relationships, section showing fills/deposits as appropriate)

Sketch Plan + Matrix on 160032

Sketch Section on 160033

MOLA HEADLAND INFRASTRUCTURE

CONTEXT SHEET

Site code	Area/Field	Sub-area/Trench	Context number
A14	TEA 16	A	160035
ECB #	**Subgroup**	**Parent context**	**Context type**
4800		160033	cut ☐ fill ☑ deposit ☐

STRATIGRAPHIC MATRIX — STRATIGRAPHY

		160034			Same as context	
		160035 (this context)			Cuts context	
		160036			Cut by context	

CUT (if you are using this section score out section **FILL/DEPOSIT** below) — DESCRIPTION

Shape: sub- ☑ rectangular ☐ square ☐ circular ☐ linear ☐ curvilinear ☐ irregular ☐ other* ☐

Orientation: ☐ N-S ☐ E-W ☐ NE-SW ☐ NW-SE

Sides: ☐ vertical ☐ steep ☐ moderate ☐ gentle (sloping) ☐ stepped ☐ undercutting ☐ complex*

Base: ☐ flat ☐ concave ☐ v-shaped ☐ sloping ☐ uneven ☐ complex*

Dimensions (in metres)	Length	Width	Depth	Diameter

Shape result of (tick all that apply): design ☐ material cut into ☐ natural processes ☐ degree of truncation ☐ uncertain ☐

INTERPRETATION: pit ☐ post-hole ☐ stake-hole ☐ ditch ☐ ring-ditch ☐ beam slot ☐ construction cut ☐ robber cut ☐ gully ☐ palaeochannel ☐ furrow ☐ field boundary ☐ burial cut ☐ other cut (describe below) ☐

FILL/DEPOSIT (if you are using this section score out section **CUT** above) — DESCRIPTION

Compaction: ☐ compact ☑ moderately compact ☐ loose ☐ friable

Colour: light ☐ mid ☐ dark ☐ mottled ☑

brownish ☐	brown ☐
greyish ☑	grey ☐
orangeish ☑	orange ☑
yellowish ☐	yellow ☐
reddish ☐	red ☐
blueish ☐	blue ☐

black ☐ white ☐ other* ☐

Composition: clayey ☑ clay ☐; silty ☑ silt ☐; sandy ☐ sand ☑; gravelly ☐ gravel ☐; peaty ☐ peat ☐; other* ☐

Thickness: 0.36

Inclusions

use the following: O: occasional M: moderate F: frequent	stones*	chalk	iron pan	manganese	charcoal	plant remains*	wood	marine shell	bone*	pot	fired clay / CBM	CTP	mortar/plaster	leather/textile	glass	metal	industrial waste	lithics	coarse stone		
frequency			O																		
bulk find	☐	☐	☐	☐	☐	☐	☐	☐	☐	☐	☐	☐	☐	☐	☐	☐	☐	☐	☐	☐	☐

INTERPRETATION: topsoil ☐ subsoil ☐ geological subsoil ☐ remnant topsoil ☐ surface ☐ occupation layer ☐ dumped layer ☐ deliberate backfill ☐ destruction debris ☐ bedding layer ☐ natural infilling ☑ colluvial layer ☐ in situ burning ☐ post-pipe ☐ packing ☐ cremation ☐ other fill/deposit (describe below) ☐

CROSS REFERENCE

Sample nos	Finds nos	Photo nos	Drawing nos
		600023-25	Surveyed: plan ☐ section ☑ levels ☐ 16008

Basic process: construction ☐ use ☑ disuse ☑

Date: 15/11/16
Initials: RD
Checked by: JJM.

*This form is incomplete if fields marked with ◤ are empty. PTO for additional information (and describing all items marked with *) and sketches.*

ADDITIONAL INFORMATION

*(any further details that may be important for understanding the context, including items marked * overleaf)*

Similar in color to natural, however a bit more pockets of grey compared to natural. There is also no gravels within this fill.

Gravels ~~possibly~~ removed and redeposited

NATURAL DEPOSITS AND DEPOSITS

Refer to context 160037/38

SKETCHES

(consider: location plan, detailed plan showing relationships, section showing fills/deposits as appropriate)

SKETCH PLAN + MATRIX ON 160032

SKETCH SEC ON 160033.

MOLA HEADLAND INFRASTRUCTURE

MOLA HEADLAND ARCHAEOLOGY

CONTEXT SHEET

Site code	Area/Field	Sub-area/Trench	Context number
A14	TEA16	A	160036
ECB #	**Subgroup**	**Parent context**	**Context type**
4800		160038	cut ☐ fill ☑ deposit ☐

STRATIGRAPHIC MATRIX / STRATIGRAPHY

					STRATIGRAPHY
		160035			Same as context
		~~160036~~ this context			Cuts context
		160037			Cut by context

CUT

(if you are using this section score out section **FILL/DEPOSIT** below)

DESCRIPTION

Shape

sub- ☐ rectangular ☐ square ☐ circular ☐ linear ☐ curvilinear ☐ irregular ☐ other* ☐

Orientation

☐ N-S
☐ E-W
☐ NE-SW
☐ NW-SE

N

Sides

☐ vertical
☐ steep
☐ moderate
☐ gentle
sloping
☐ stepped
☐ undercutting
☐ complex*

Base

☐ flat
☐ concave
☐ v-shaped
☐ sloping
☐ uneven
☐ complex*

Dimensions (in metres)	Length	Width	Depth	Diameter

Shape result of (tick all that apply)

design ☐ material cut into ☐ natural processes ☐ degree of truncation ☐ uncertain ☐

INTERPRETATION

pit ☐
post-hole ☐
stake-hole ☐
ditch ☐
ring-ditch ☐
beam slot ☐
construction cut ☐
robber cut ☐
gully ☐
palaeochannel ☐
furrow ☐
field boundary ☐
burial cut ☐
other cut (describe below) ☐

FILL/DEPOSIT

(if you are using this section score out section **CUT** above)

DESCRIPTION

Compaction

☐ compact
☐ moderately compact
☑ loose
☐ friable

Colour

light ☐ mid ☐ dark ☐ mottled ☑

brownish ☑	☐ brown
greyish ☑	☐ grey
orangeish ☐	☑ orange
yellowish ☐	☐ yellow
reddish ☐	☐ red
blueish ☐	☐ blue

black ☐ white ☐ other* ☐

Composition

clayey ☑	☐ clay
silty ☑	☐ silt
sandy ☐	☑ sand
gravelly ☐	☐ gravel
peaty ☐	☐ peat

other* ☐

Thickness

0.21

Inclusions

use the following: O: occasional M: moderate F: frequent	stones*	chalk	iron pan	manganese	charcoal	plant remains*	wood	marine shell	bone*	pot	fired clay / CBM	CTP	mortar/plaster	leather/textile	glass	metal	industrial waste	lithics	coarse stone		
frequency																					
bulk find	☐	☐	☐	☐	☐	☐	☐	☐	☐	☐	☐	☐	☐	☐	☐	☐	☐	☐	☐	☐	☐

INTERPRETATION

topsoil ☐
subsoil ☐
geological subsoil ☐
remnant topsoil ☐
surface ☐
occupation layer ☐
dumped layer ☐
deliberate backfill ☐
destruction debris ☐
bedding layer ☐
natural infilling ☑
colluvial layer ☐
in situ burning ☐
post-pipe ☐
packing ☐
cremation ☐
other fill/deposit (describe below) ☐

CROSS REFERENCE

Sample nos	Finds nos	Photo nos	Drawing nos
		1600023-25	Surveyed: plan ☐ section ☐ levels ☐ S-16008

Basic process

construction ☐ use ☑ disuse ☑

Date	15/11/16
Initials	RP
Checked by	JJM

*This form is incomplete if fields marked with ◤ are empty. PTO for additional information (and describing all items marked with *) and sketches.*

ADDITIONAL INFORMATION

*(any further details that may be important for understanding the context, including items marked * overleaf)*

Almost identical in composition to (160035) but slot darker and mixed

MATERIALS DURING DEPOSIT, SAND-BASED, WEATHER WORN PALAEOCHANNEL.

Refer to context: 160038

SKETCHES

(consider: location plan, detailed plan showing relationships, section showing fills/deposits as appropriate)

SKETCH PLAN + MATRIX ON 160032

SKETCH SECTIONS ON 160033.

MOLA HEADLAND INFRASTRUCTURE

MOLA HEADLAND ARCHAEOLOGY

CONTEXT SHEET

Site code	Area/Field	Sub-area/Trench	Context number
~~TEA~~ A14	TEA 16	A	160037
ECB #	**Subgroup**	**Parent context**	**Context type**
4800		160038	cut ☐ fill ☑ deposit ☐

STRATIGRAPHIC MATRIX — STRATIGRAPHY

		160038			Same as context
		this context			Cuts context
		160037 ~~160038~~			Cut by context

CUT (if you are using this section score out section **FILL/DEPOSIT** below) — DESCRIPTION — INTERPRETATION

Shape: sub- ☐ rectangular ☐ square ☐ circular ☐ linear ☐ curvilinear ☐ irregular ☐ other* ☐

Orientation: ☐ N-S ☐ E-W ☐ NE-SW ☐ NW-SE (N)

Sides: ☐ vertical ☐ steep ☐ moderate ☐ gentle (sloping) ☐ stepped ☐ undercutting ☐ complex*

Base: ☐ flat ☐ concave ☐ v-shaped ☐ sloping ☐ uneven ☐ complex*

Dimensions in metres	Length	Width	Depth	Diameter

Shape result of (tick all that apply): design ☐ material cut into ☐ natural processes ☐ degree of truncation ☐ uncertain ☐

INTERPRETATION: pit ☐ post-hole ☐ stake-hole ☐ ditch ☐ ring-ditch ☐ beam slot ☐ construction cut ☐ robber cut ☐ gully ☐ palaeochannel ☐ furrow ☐ field boundary ☐ burial cut ☐ other cut (describe below) ☐

FILL/DEPOSIT (if you are using this section score out section **CUT** above) — DESCRIPTION — INTERPRETATION

Compaction: ☐ compact ☑ moderately compact ☐ loose ☐ friable

Thickness:

Colour: light ☐ mid ☐ dark ☑ mottled ☐

brownish ☐	brown ☐
greyish ☐	grey ☑
orangeish ☐	orange ☐
yellowish ☐	yellow ☐
reddish ☐	red ☐
blueish ☐	blue ☐

black ☑ white ☐ other* ☐

Composition:

clayey ☐	clay ☑
silty ☐	silt ☐
sandy ☐	sand ☐
gravelly ☐	gravel ☐
peaty ☐	peat ☐

other* ☐

Inclusions

use the following: O: occasional M: moderate F: frequent	stones*	chalk	iron pan	manganese	charcoal	plant remains*	wood	marine shell	bone*	pot	fired clay / CBM	CTP	mortar/plaster	leather/textile	glass	metal	industrial waste	lithics	coarse stone		
frequency																					
bulk find	☐	☐	☐	☐	☐	☐	☐	☐	☐	☐	☐	☐	☐	☐	☐	☐	☐	☐	☐	☐	☐

INTERPRETATION: topsoil ☐ subsoil ☐ geological subsoil ☐ remnant topsoil ☐ surface ☐ occupation layer ☐ dumped layer ☐ deliberate backfill ☐ destruction debris ☐ bedding layer ☐ natural infilling ☑ colluvial layer ☐ in situ burning ☐ post-pipe ☐ packing ☐ cremation ☐ other fill/deposit (describe below) ☐

CROSS REFERENCE

Sample nos	Finds nos	Photo nos	Drawing nos
		1600023-25	Surveyed: plan ☐ section ☐ levels ☐ S. 16008

Basic process: construction ☐ use ☑ disuse ☑

Date	15/11/16
Initials	RD
Checked by	JJM

*This form is incomplete if fields marked with ◤ are empty. PTO for additional information (and describing all items marked with *) and sketches.*

ADDITIONAL INFORMATION

*(any further details that may be important for understanding the context, including items marked * overleaf)*

Very dark grey fill - almost black
Thin band, possible redeposited topsoil.

MIGHT BE HUMIC BUT CURIOUSLY STERILE DEPOSIT WITHIN THE CHURCHYARD DEPOSITION STRUCTURE.

Refer to context 160038

SKETCHES

(consider: location plan, detailed plan showing relationships, section showing fills/deposits as appropriate)

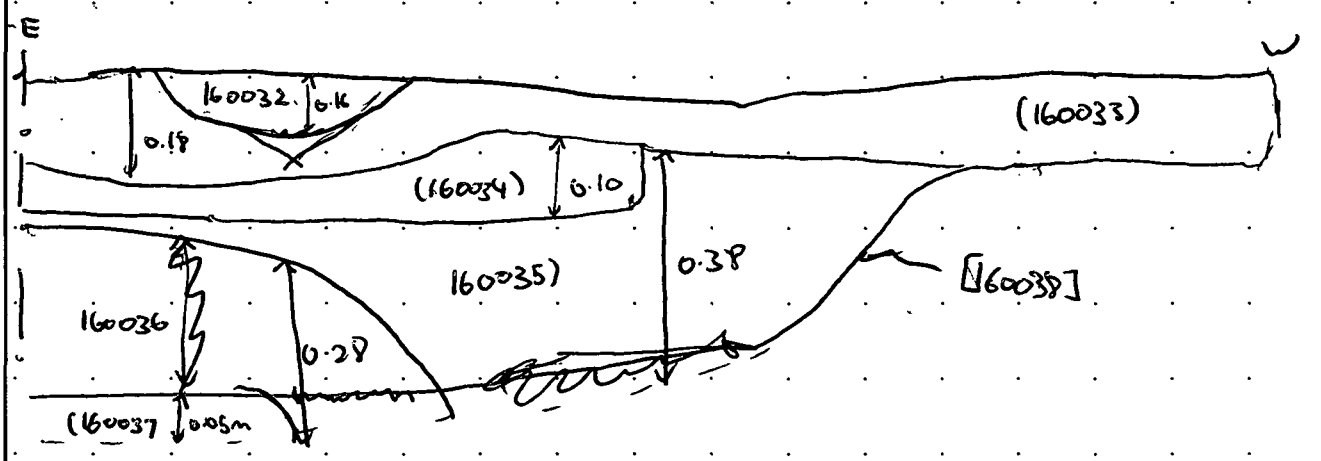

N-facing section of Std showing all the different fills

SKETCH PLAN + MATRIX ON 160032
SKETCH SECTIONS ON 160033.

MOLA HEADLAND INFRASTRUCTURE

MOLA HEADLAND ARCHAEOLOGY

CONTEXT SHEET

Site code	Area/Field	Sub-area/Trench	Context number
A14	TEA 16	A	160038
ECB #	**Subgroup**	**Parent context**	**Context type**
4800		160038	cut ☑ fill ☐ deposit ☐

STRATIGRAPHIC MATRIX / STRATIGRAPHY

					STRATIGRAPHY
		160037			Same as context 160159
		160038 context			Cuts context
		160003			Cut by context

CUT

(if you are using this section score out section **FILL/DEPOSIT** below)

DESCRIPTION

Shape

sub- ☐ rectangular ☐ square ☐ circular ☐ linear ☐ curvilinear ☐ irregular ☐ other* ☐

Orientation

☐ N-S
☑ E-W
☐ NE-SW
☐ NW-SE

N

Sides

☐ vertical
☑ steep
☐ moderate
☐ gentle
(sloping)
☐ stepped
☐ undercutting
☐ complex*

Base

☐ flat
☐ concave
☐ v-shaped
☐ sloping
☑ uneven
☐ complex*

Dimensions in metres	Length	Width	Depth	Diameter
	72.9	71.07	0.53 +	

Shape result of *(tick all that apply)*

design ☐ material cut into ☐ natural processes ☐ degree of truncation ☐ uncertain ☑

INTERPRETATION

- pit ☐
- post-hole ☐
- stake-hole ☐
- ditch ☐
- ring-ditch ☐
- beam slot ☐
- construction cut ☐
- robber cut ☐
- gully ☐
- palaeochannel ☑
- furrow ☐
- field boundary ☐
- burial cut ☐
- other cut (describe below) ☐

~~Quarry pit~~

FILL/DEPOSIT

(if you are using this section score out section **CUT** above)

DESCRIPTION

Compaction

☐ compact
☐ moderately compact
☐ loose
☐ friable

Colour

light ☐ mid ☐ dark ☐ mottled ☐

brownish ☐ ☐ brown
greyish ☐ ☐ grey
orangeish ☐ ☐ orange
yellowish ☐ ☐ yellow
reddish ☐ ☐ red
blueish ☐ ☐ blue

black ☐ white ☐ other* ☐

Composition

clayey ☐ ☐ clay
silty ☐ ☐ silt
sandy ☐ ☐ sand
gravelly ☐ ☐ gravel
peaty ☐ ☐ peat

other* ☐

Thickness

Inclusions

use the following: O: occasional M: moderate F: frequent

	stones*	chalk	iron pan	manganese	charcoal	plant remains*	wood	marine shell	bone*	pot	fired clay / CBM	CTP	mortar/plaster	leather/textile	glass	metal	industrial waste	lithics	coarse stone		
frequency																					
bulk find	☐	☐	☐	☐	☐	☐	☐	☐	☐	☐	☐	☐	☐	☐	☐	☐	☐	☐	☐	☐	☐

INTERPRETATION

- topsoil ☐
- subsoil ☐
- geological subsoil ☐
- remnant topsoil ☐
- surface ☐
- occupation layer ☐
- dumped layer ☐
- deliberate backfill ☐
- destruction debris ☐
- bedding layer ☐
- natural infilling ☐
- colluvial layer ☐
- in situ burning ☐
- post-pipe ☐
- packing ☐
- cremation ☐
- other fill/deposit (describe below) ☐

CROSS REFERENCE

Sample nos	Finds nos	Photo nos	Drawing nos
		1600023-25	Surveyed: plan ☐ section ☑ levels ☐ S-160058

Basic process

construction ☑ use ☐ disuse ☐

Date	15/11/16
Initials	RD
Checked by	JM

*This form is incomplete if fields marked with ◤ are empty. PTO for additional information (and describing all items marked with *) and sketches.*

ADDITIONAL INFORMATION

*(any further details that may be important for understanding the context, including items marked * overleaf)*

Base not fully excavated, so final depth unknown.

Area where base reached at western end is very uneven due to probable root activity

EXTENSIVE FEATURE LOCATED AT E END OF TEMPLE STRIP (WHITE ROAD). APPEARS TO BE CUT BY ARCHAEOLOGICAL FEATURES [160004] TO N AND [160163] TO WEST.
MIXED WARM FILL AND WATERLAIN SANDY LOAM FILLS INDICATE THIS MAY BE A NATURAL FEATURE LOCATED TOPOGRAPHICALLY AT THE BASE OF A SHARP DROP IN HEIGHT. MAY BE A CHANNEL OF THE RIVER GROUSE / PALAEOCHANNEL OR PART OF THE BROADER TOPOGRAPHY.
NOT BOTTOMED.

Refer to context 160038

SKETCHES

(consider: location plan, detailed plan showing relationships, section showing fills/deposits as appropriate)

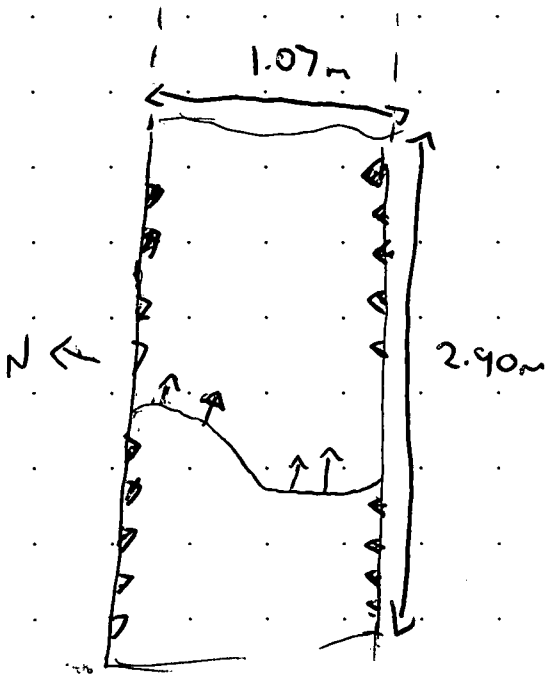

Plan View of Slot

MATRIX &
SKETCH PLAN ON 160032

SKETCH SECTION ON 160033.

MOLA HEADLAND INFRASTRUCTURE

CONTEXT SHEET

Site code	Area/Field	Sub-area/Trench	Context number
~~AFEM~~ A14	72A16	A	160039
ECB #	**Subgroup**	**Parent context**	**Context type**
4810		160039	cut ☑ fill ☐ deposit ☐

STRATIGRAPHIC MATRIX

					STRATIGRAPHY	
		160040			Same as context	160195
		~~160039~~			Cuts context	160003
		160003			Cut by context	

CUT

(if you are using this section score out section **FILL/DEPOSIT** below)

DESCRIPTION

Shape: sub- ☐ rectangular ☐ square ☐ circular ☐ linear ☑ curvilinear ☐ irregular ☐ other* ☐

Orientation: ☐ N-S ☑ E-W ☐ NE-SW ☐ NW-SE

Sides: ☐ vertical ☐ steep ☑ moderate ☐ gentle (sloping) ☐ stepped ☐ undercutting ☐ complex*

Base: ☐ flat ☑ concave ☐ v-shaped ☐ sloping ☐ uneven ☐ complex*

Dimensions (in metres)	Length	Width	Depth	Diameter
	> 1.0m	> 1.0m	0.28m	

Shape result of (tick all that apply): design ☑ material cut into ☐ natural processes ☐ degree of truncation ☐ uncertain ☐

INTERPRETATION

pit ☐ post-hole ☐ stake-hole ☐ ditch ☑ ring-ditch ☐ beam slot ☐ construction cut ☐ robber cut ☐ gully ☐ palaeochannel ☐ furrow ☐ field boundary ☐ burial cut ☐ other cut (describe below) ☐

FILL/DEPOSIT

(if you are using this section score out section **CUT** above)

DESCRIPTION

Compaction: ☐ compact ☐ moderately compact ☐ loose ☐ friable

Colour: light ☐ mid ☐ dark ☐ mottled ☐; brownish ☐ brown ☐; greyish ☐ grey ☐; orangeish ☐ orange ☐; yellowish ☐ yellow ☐; reddish ☐ red ☐; blueish ☐ blue ☐; black ☐ white ☐ other* ☐

Composition: clayey ☐ clay ☐; silty ☐ silt ☐; sandy ☐ sand ☐; gravelly ☐ gravel ☐; peaty ☐ peat ☐; other* ☐

Thickness

Inclusions

use the following: O: occasional M: moderate F: frequent	stones*	chalk	iron pan	manganese	charcoal	plant remains*	wood	marine shell	bone*	pot	fired clay / CBM	CTP	mortar/plaster	leather/textile	glass	metal	industrial waste	lithics	coarse stone
frequency																			
bulk find	☐	☐	☐	☐	☐	☐	☐	☐	☐	☐	☐	☐	☐	☐	☐	☐	☐	☐	☐

INTERPRETATION

topsoil ☐ subsoil ☐ geological subsoil ☐ remnant topsoil ☐ surface ☐ occupation layer ☐ dumped layer ☐ deliberate backfill ☐ destruction debris ☐ bedding layer ☐ natural infilling ☐ colluvial layer ☐ in situ burning ☐ post-pipe ☐ packing ☐ cremation ☐ other fill/deposit (describe below) ☐

CROSS REFERENCE

Sample nos	Finds nos	Photo nos	Drawing nos
		1600042 – 1600046	Surveyed: plan ☐ section ☐ levels ☐ S. 1603

Basic process: construction ☑ use ☐ disuse ☐

Date	21/11/16
Initials	JJM
Checked by	JJM

*This form is incomplete if fields marked with ◤ are empty. PTO for additional information (and describing all items marked with *) and sketches.*

ADDITIONAL INFORMATION
(any further details that may be important for understanding the context, including items marked * overleaf)

CUT OF EAST-WEST DITCH EMERGES TO EAST OF PIT + DITCH INTERSECTION ZONE.
RELATIONSHIPS WITH OTHER FEATURES NOT CLEAR, BUT THIS FEAT NOT VISIBLE ON SURFACE CROSSING PITS.

OTHER DITCHES RUN PERPENDICULAR TO THIS AND MAY FORM SUBENCLOSURES TO SOUTH. WHETHER THESE ARE RELATED TO KILN-TYPE FEATURES IS UNKNOWN; HOWEVER AT LEAST ONE KILN CUTS THE N-S DITCHES WHICH SUGGESTS A LATE DATE FOR KILNS.

PROFILE OF DITCH IS ASYMMETRICAL, SUGGESTING FURTHER WORK TO SOUTH MAY PROVE THE PRESENCE OF A SOUTHERN DITCH OF SIMILAR ALIGNMENT.

[160039] = [160195] = [160054] = [160077].

Refer to context

SKETCHES
(consider: location plan, detailed plan showing relationships, section showing fills/deposits as appropriate)

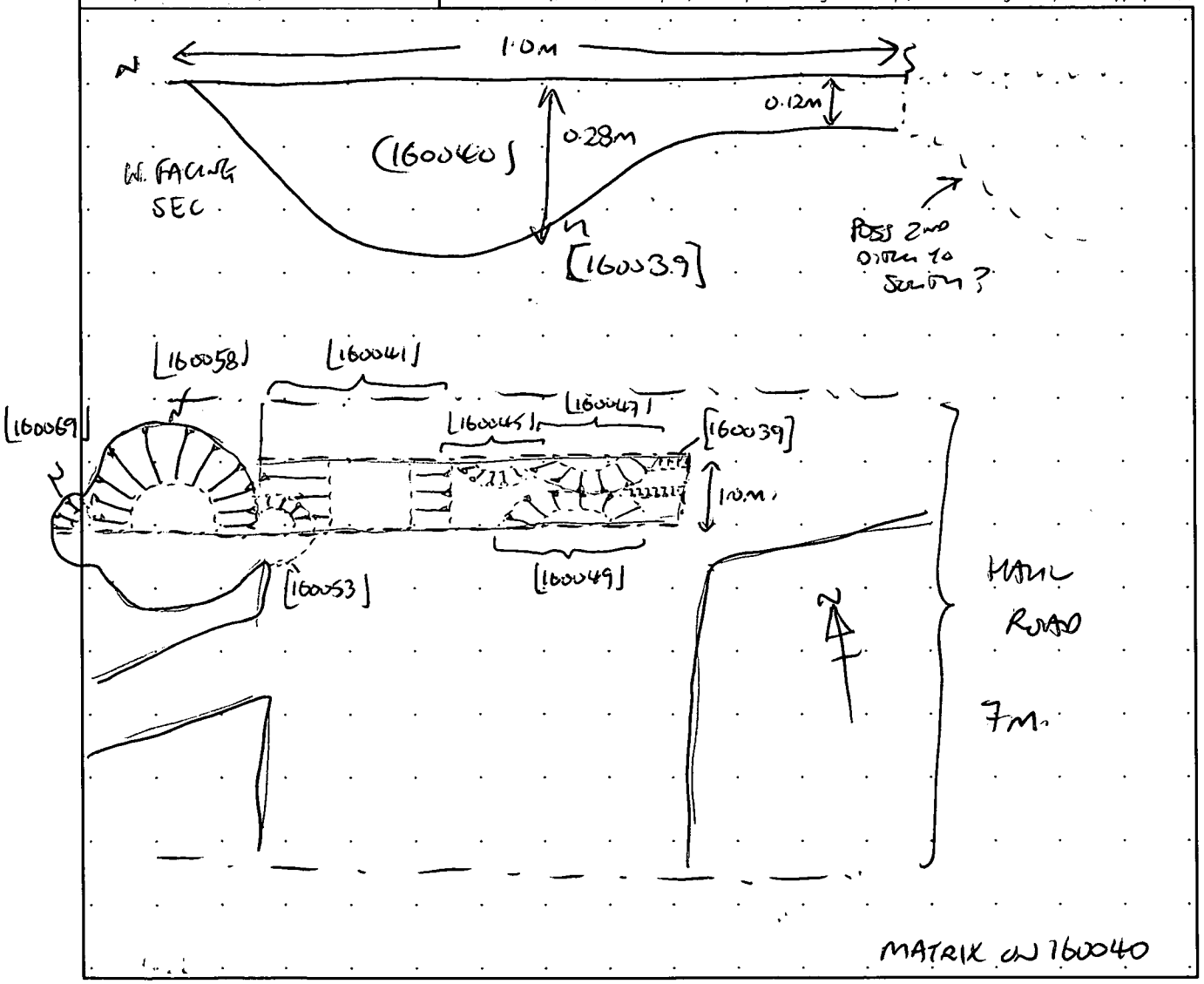

MOLA HEADLAND INFRASTRUCTURE

MOLA HEADLAND ARCHAEOLOGY

CONTEXT SHEET

Site code	Area/Field	Sub-area/Trench	Context number
~~AFEM~~ AIY	TDA16	A	160040
ECB #	**Subgroup**	**Parent context**	**Context type**
4800		160039	cut ☐ fill ☑ deposit ☐

STRATIGRAPHIC MATRIX

					STRATIGRAPHY	
		160049			Same as context	
		160040 (this context)			Cuts context	
		160039			Cut by context	160049

CUT

(if you are using this section score out section **FILL/DEPOSIT** below)

DESCRIPTION

Shape

sub- ☐ rectangular ☐ square ☐ circular ☐ linear ☐ curvilinear ☐ irregular ☐ other* ☐

Orientation	Sides	Base
☐ N-S	☐ vertical	☐ flat
☐ E-W	☐ steep	☐ concave
☐ NE-SW	☐ moderate (sloping)	☐ v-shaped
☐ NW-SE	☐ gentle (sloping)	☐ sloping
	☐ stepped	☐ uneven
N	☐ undercutting	☐ complex*
	☐ complex*	

Dimensions	Length	Width	Depth	Diameter
in metres				

Shape result of *(tick all that apply)*

design ☐ material cut into ☐ natural processes ☐ degree of truncation ☐ uncertain ☐

INTERPRETATION

- pit ☐
- post-hole ☐
- stake-hole ☐
- ditch ☐
- ring-ditch ☐
- beam slot ☐
- construction cut ☐
- robber cut ☐
- gully ☐
- palaeochannel ☐
- furrow ☐
- field boundary ☐
- burial cut ☐
- other cut (describe below) ☐

FILL/DEPOSIT

(if you are using this section score out section **CUT** above)

DESCRIPTION

Compaction

☐ compact
☑ moderately compact
☐ loose
☐ friable

Thickness

0.28m

Colour

light ☐ mid ☐ dark ☑ mottled ☐

brownish ☑	☐ brown
greyish ☐	☑ grey
orangeish ☐	☐ orange
yellowish ☐	☐ yellow
reddish ☐	☐ red
blueish ☐	☐ blue

black ☐ white ☐ other* ☐

Composition

clayey ☐	☐ clay
silty ☑	☐ silt
sandy ☐	☐ sand
gravelly ☐	☑ gravel
peaty ☐	☐ peat

other* ☐

Inclusions

use the following: O: occasional M: moderate F: frequent	stones*	chalk	iron pan	manganese	charcoal	plant remains*	wood	marine shell	bone*	pot	fired clay / CBM	CTP	mortar/plaster	leather/textile	glass	metal	industrial waste	lithics	coarse stone		
frequency	F				O																
bulk find	☐	☐	☐	☐	☐	☐	☐	☐	☑	☑	☐	☐	☐	☐	☐	☐	☐	☐	☐	☐	☐

INTERPRETATION

- topsoil ☐
- subsoil ☐
- geological subsoil ☐
- remnant topsoil ☐
- surface ☐
- occupation layer ☐
- dumped layer ☐
- deliberate backfill ☐
- destruction debris ☐
- bedding layer ☐
- natural infilling ☑
- colluvial layer ☐
- in situ burning ☐
- post-pipe ☐
- packing ☐
- cremation ☐
- other fill/deposit (describe below) ☐

CROSS REFERENCE

Sample nos	Finds nos	Photo nos	Drawing nos
		1600042 – 1600046	Surveyed: plan ☐ section ☐ levels ☐ S-16013

Basic process

construction ☐ use ☐ disuse ☑

Date	21/11/16
Initials	JJM
Checked by	JJM

*This form is incomplete if fields marked with ◤ are empty. PTO for additional information (and describing all items marked with *) and sketches.*

ADDITIONAL INFORMATION

*(any further details that may be important for understanding the context, including items marked * overleaf)*

SINGLE OBSERVED FILL OF DITCH RUNNING ROUGHLY E-W.
A FAIRLY GRADUAL ORGANIC GREY DEPOSIT PROBABLY
DERIVED AS MUCH FROM EDGE COLLAPSE AS FROM
SILTING.
V. SMALL QUANTITY OF BONE AND POT RECOVERED.

Refer to context

SKETCHES

(consider: location plan, detailed plan showing relationships, section showing fills/deposits as appropriate)

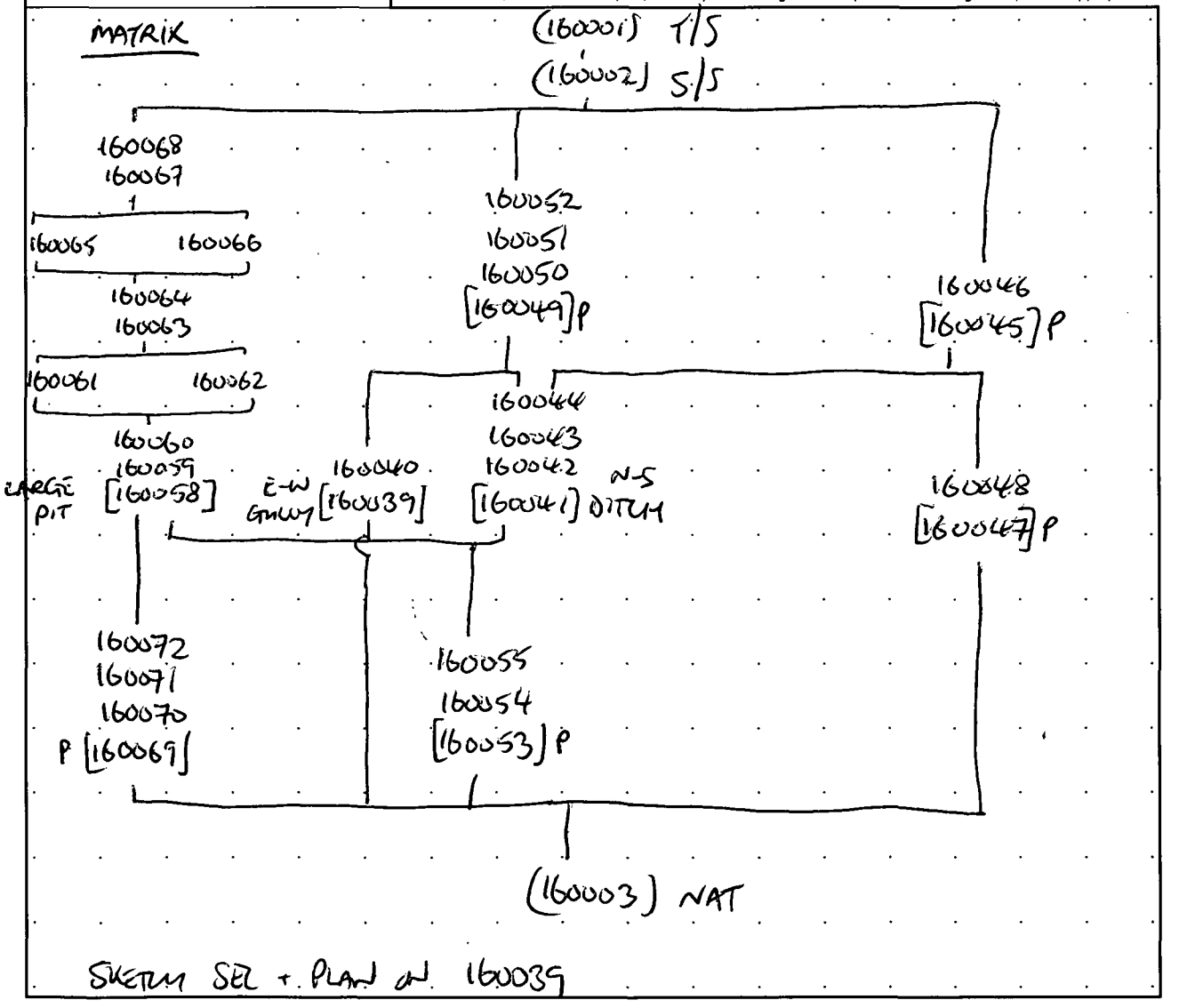

SKETCH SEE + PLAN ON 160039

MOLA HEADLAND INFRASTRUCTURE

CONTEXT SHEET

Site code	Area/Field	Sub-area/Trench	Context number
~~AFRM~~ A14	TEA 16	A	160041
ECB #	**Subgroup**	**Parent context**	**Context type**
4800		160041	cut ☑ fill ☐ deposit ☐

STRATIGRAPHIC MATRIX / STRATIGRAPHY

		160042			Same as context	
		~~160041~~			Cuts context	160055
		160055			Cut by context	

CUT

(if you are using this section score out section **FILL/DEPOSIT** below)

DESCRIPTION

Shape: sub- ☐ rectangular ☐ square ☐ circular ☐ linear ☑ curvilinear ☐ irregular ☐ other* ☐

Orientation: ☑ N-S ☐ E-W ☐ NE-SW ☐ NW-SE (N)

Sides: ☐ vertical ☑ steep ☐ moderate ☐ gentle (sloping) ☐ stepped ☐ undercutting ☐ complex*

Base: ☐ flat ☑ concave ☐ v-shaped ☐ sloping ☐ uneven ☐ complex*

Dimensions (in metres)	Length	Width	Depth	Diameter
	>1.0	>1.60m	0.98m	

Shape result of (tick all that apply): design ☑ material cut into ☐ natural processes ☐ degree of truncation ☐ uncertain ☐

INTERPRETATION

pit ☐ post-hole ☐ stake-hole ☐ ditch ☑ ring-ditch ☐ beam slot ☐ construction cut ☐ robber cut ☐ gully ☐ palaeochannel ☐ furrow ☐ field boundary ☐ burial cut ☐ other cut (describe below) ☐

FILL/DEPOSIT

(if you are using this section score out section **CUT** above)

DESCRIPTION

Compaction: ☐ compact ☐ moderately compact ☐ loose ☐ friable

Colour: light ☐ mid ☐ dark ☐ mottled ☐

brownish ☐ ☐ brown; greyish ☐ ☐ grey; orangeish ☐ ☐ orange; yellowish ☐ ☐ yellow; reddish ☐ ☐ red; blueish ☐ ☐ blue

black ☐ white ☐ other* ☐

Composition: clayey ☐ ☐ clay; silty ☐ ☐ silt; sandy ☐ ☐ sand; gravelly ☐ ☐ gravel; peaty ☐ ☐ peat

other* ☐

Thickness

Inclusions

use the following: O: occasional M: moderate F: frequent	stones*	chalk	iron pan	manganese	charcoal	plant remains*	wood	marine shell	bone*	pot	fired clay / CBM	CTP	mortar/plaster	leather/textile	glass	metal	industrial waste	lithics	coarse stone		
frequency																					
bulk find	☐	☐	☐	☐	☐	☐	☐	☐	☐	☐	☐	☐	☐	☐	☐	☐	☐	☐	☐	☐	☐

INTERPRETATION

topsoil ☐ subsoil ☐ geological subsoil ☐ remnant topsoil ☐ surface ☐ occupation layer ☐ dumped layer ☐ deliberate backfill ☐ destruction debris ☐ bedding layer ☐ natural infilling ☐ colluvial layer ☐ in situ burning ☐ post-pipe ☐ packing ☐ cremation ☐ other fill/deposit (describe below) ☐

CROSS REFERENCE

Sample nos	Finds nos	Photo nos	Drawing nos
		160042 — 160046	Surveyed: plan ☐ section ☐ levels ☐ S. 16012

Basic process: construction ☑ use ☐ disuse ☐

Date	21/11/16
Initials	JJM
Checked by	JJM

*This form is incomplete if fields marked with ◤ are empty. PTO for additional information (and describing all items marked with *) and sketches.*

ADDITIONAL INFORMATION

*(any further details that may be important for understanding the context, including items marked * overleaf)*

CUT OF N-S DITCH. CUTS PITS, ALSO CUT BY PITS IN BUSY AREA OF ACTIVITY. SUGGEST LONGEVITY OF OCCUPATION AND/OR ACTIVITY, WITH CHANGES OF FUNCTION OF ZONES OR PERHAPS DITCH MAINTENANCE INTERVENES WITHIN ZONES OF PITTING AGAINST BOUNDARY.

Refer to context

SKETCHES

(consider: location plan, detailed plan showing relationships, section showing fills/deposits as appropriate)

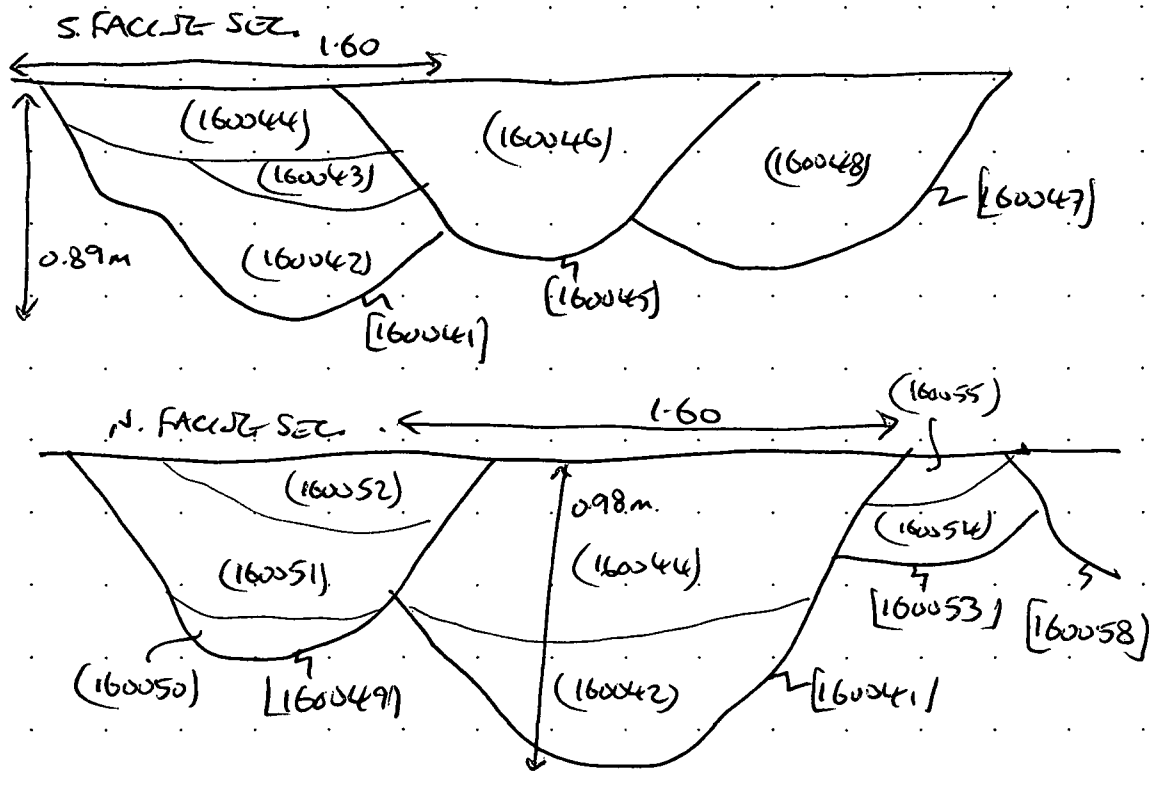

SKETCH PLAN ON 160039

MATRIX IS 160040.

MOLA HEADLAND INFRASTRUCTURE

CONTEXT SHEET

Site code	Area/Field	Sub-area/Trench	Context number
~~AFGM~~ A14	TZA 16	A	160042
ECB #	**Subgroup**	**Parent context**	**Context type**
4800		160041	cut ☐ fill ☑ deposit ☐

STRATIGRAPHIC MATRIX — STRATIGRAPHY

		160043			Same as context
		~~160042~~			Cuts context
		160041			Cut by context

CUT

(if you are using this section score out section **FILL/DEPOSIT** below)

DESCRIPTION — INTERPRETATION

Shape: sub ☐ rectangular ☐ square ☐ circular ☐ linear ☐ curvilinear ☐ irregular ☐ other* ☐

Orientation: N-S ☐ E-W ☐ NE-SW ☐ NW-SE ☐ (N)

Sides: vertical ☐ steep ☐ moderate ☐ gentle ☐ (sloping) stepped ☐ undercutting ☐ complex* ☐

Base: flat ☐ concave ☐ v-shaped ☐ sloping ☐ uneven ☐ complex* ☐

Dimensions (in metres)	Length	Width	Depth	Diameter

Shape result of (tick all that apply): design ☐ material cut into ☐ natural processes ☐ degree of truncation ☐ uncertain ☐

Interpretation: pit ☐ post-hole ☐ stake-hole ☐ ditch ☐ ring-ditch ☐ beam slot ☐ construction cut ☐ robber cut ☐ gully ☐ palaeochannel ☐ furrow ☐ field boundary ☐ burial cut ☐ other cut (describe below) ☐

FILL/DEPOSIT

(if you are using this section score out section **CUT** above)

DESCRIPTION — INTERPRETATION

Compaction: compact ☐ moderately compact ☑ loose ☐ friable ☐

Colour: light ☐ mid ☑ dark ☐ mottled ☐

brownish ☐ / brown ☑; greyish ☐ / grey ☐; orangeish ☐ / orange ☐; yellowish ☐ / yellow ☐; reddish ☑ / red ☐; blueish ☐ / blue ☐; black ☐ white ☐ other* ☐

Composition: clayey ☐ / clay ☐; silty ☐ / silt ☐; sandy ☑ / sand ☐; gravelly ☐ / gravel ☑; peaty ☐ / peat ☐; other* ☐

Thickness

Inclusions

use the following: O: occasional M: moderate F: frequent	stones*	chalk	iron pan	manganese	charcoal	plant remains*	wood	marine shell	bone*	pot	fired clay / CBM	CTP	mortar/plaster	leather/textile	glass	metal	industrial waste	lithics	coarse stone		
frequency	F				O																
bulk find	☐	☐	☐	☐	☐	☐	☐	☐	☐	☑	☐	☐	☐	☐	☐	☐	☐	☐	☐	☐	☐

Interpretation: topsoil ☐ subsoil ☐ geological subsoil ☐ remnant topsoil ☐ surface ☐ occupation layer ☐ dumped layer ☐ deliberate backfill ☐ destruction debris ☐ bedding layer ☐ natural infilling ☑ colluvial layer ☐ in situ burning ☐ post-pipe ☐ packing ☐ cremation ☐ other fill/deposit (describe below) ☐

CROSS REFERENCE

Sample nos	Finds nos	Photo nos	Drawing nos
		160042–160046	Surveyed: plan ☐ section ☐ levels ☐ S.16012

Basic process: construction ☐ use ☑ disuse ☑

Date	21/11/16
Initials	JJM
Checked by	JJM

*This form is incomplete if fields marked with ◤ are empty. PTO for additional information (and describing all items marked with *) and sketches.*

ADDITIONAL INFORMATION

*(any further details that may be important for understanding the context, including items marked * overleaf)*

LAYER FILL OF THREE IN DITCH .. [1600W1], A DISTINCTIVE RED/ORANGE BROWN

Refer to context

SKETCHES

(consider: location plan, detailed plan showing relationships, section showing fills/deposits as appropriate)

MOLA HEADLAND INFRASTRUCTURE

MOLA HEADLAND ARCHAEOLOGY

CONTEXT SHEET

Site code	Area/Field	Sub-area/Trench	Context number
~~AGEM~~ A14	TEA 16	A	160043
ECB #	**Subgroup**	**Parent context**	**Context type**
4800		160041	cut ☐ fill ☑ deposit ☐

STRATIGRAPHIC MATRIX — STRATIGRAPHY

		160044			Same as context
		~~160043~~ this context			Cuts context
		160042			Cut by context

CUT (if you are using this section score out section **FILL/DEPOSIT** below) — DESCRIPTION / INTERPRETATION

Shape: sub- ☐ rectangular ☐ square ☐ circular ☐ linear ☐ curvilinear ☐ irregular ☐ other* ☐

Orientation: ☐ N-S ☐ E-W ☐ NE-SW ☐ NW-SE ☐ N

Sides: ☐ vertical ☐ steep ☐ moderate ☐ gentle (sloping) ☐ stepped ☐ undercutting ☐ complex*

Base: ☐ flat ☐ concave ☐ v-shaped ☐ sloping ☐ uneven ☐ complex*

Dimensions (in metres)	Length	Width	Depth	Diameter

Shape result of (tick all that apply): design ☐ material cut into ☐ natural processes ☐ degree of truncation ☐ uncertain ☐

Interpretation: pit ☐ post-hole ☐ stake-hole ☐ ditch ☐ ring-ditch ☐ beam slot ☐ construction cut ☐ robber cut ☐ gully ☐ palaeochannel ☐ furrow ☐ field boundary ☐ burial cut ☐ other cut (describe below) ☐

FILL/DEPOSIT (if you are using this section score out section **CUT** above) — DESCRIPTION / INTERPRETATION

Compaction: ☐ compact ☑ moderately compact ☐ loose ☐ friable

Thickness:

Colour: light ☐ mid ☐ dark ☑ mottled ☐

brownish ☐	brown ☐
greyish ☐	grey ☑
orangeish ☐	orange ☐
yellowish ☐	yellow ☐
reddish ☐	red ☐
blueish ☐	blue ☐

black ☐ white ☐ other* ☐

Composition: clayey ☐ silty ☑ sandy ☐ gravelly ☐ peaty ☐ — clay ☐ silt ☐ sand ☐ gravel ☑ peat ☐

other* ☐

Inclusions

use the following: O: occasional M: moderate F: frequent	stones*	chalk	iron pan	manganese	charcoal	plant remains*	wood	marine shell	bone*	pot	fired clay / CBM	CTP	mortar/plaster	leather/textile	glass	metal	industrial waste	lithics	coarse stone
frequency	F				O														
bulk find	☐	☐	☐	☐	☐	☐	☐	☐	☐	☐	☐	☐	☐	☐	☐	☐	☐	☐	☐

Interpretation: topsoil ☐ subsoil ☐ geological subsoil ☐ remnant topsoil ☐ surface ☐ occupation layer ☐ dumped layer ☐ deliberate backfill ☑ destruction debris ☐ bedding layer ☐ natural infilling ☐ colluvial layer ☐ in situ burning ☐ post-pipe ☐ packing ☐ cremation ☐ other fill/deposit (describe below) ☐

CROSS REFERENCE

Sample nos	Finds nos	Photo nos	Drawing nos
		160042 ✓ 160046	Surveyed: plan ☐ section ☐ levels ☐ S. 16012

Basic process: construction ☐ use ☐ disuse ☑

Date	22/11/16
Initials	JJM
Checked by	JJM

*This form is incomplete if fields marked with ◤ are empty. PTO for additional information (and describing all items marked with *) and sketches.*

ADDITIONAL INFORMATION

*(any further details that may be important for understanding the context, including items marked * overleaf)*

MIDDLE FILL OF THREE IN DITCH [160041]. APPEARS ONLY IN S. FACING SECTION SUGGESTING WEATHERED DEPOSITION OR DUMPING EPISODE.
DARKER THAN SURROUNDING FILLS BUT JUST AS COMPACT, QUITE GRAVELLY.
NO FINDS RECOVERED FROM THIS DEPOSIT.

Refer to context

SKETCHES

(consider: location plan, detailed plan showing relationships, section showing fills/deposits as appropriate)

SKETCH SEC. ON. 160041
MATRIX. ON. 160040

MOLA HEADLAND INFRASTRUCTURE

CONTEXT SHEET

Site code	Area/Field	Sub-area/Trench	Context number
~~AKRM~~ A14	TEA 16	A	160044
ECB #	**Subgroup**	**Parent context**	**Context type**
4800		160041	cut ☐ fill ☑ deposit ☐

STRATIGRAPHIC MATRIX

					STRATIGRAPHY	
		160049	160045		Same as context	
		~~160044~~			Cuts context	
		160043			Cut by context	160049 160045

CUT (if you are using this section score out section **FILL/DEPOSIT** below) — DESCRIPTION / INTERPRETATION

Shape: ~~sub-~~ ☐ rectangular ☐ square ☐ circular ☐ linear ☐ curvilinear ☐ irregular ☐ other* ☐

Orientation: ☐ N-S ☐ E-W ☐ NE-SW ☐ NW-SE

Sides: ☐ vertical ☐ steep ☐ moderate ☐ gentle (sloping) ☐ stepped ☐ undercutting ☐ complex*

Base: ☐ flat ☐ concave ☐ v-shaped ☐ sloping ☐ uneven ☐ complex*

Dimensions (in metres)	Length	Width	Depth	Diameter

Shape result of (tick all that apply): design ☐ material cut into ☐ natural processes ☐ degree of truncation ☐ uncertain ☐

Interpretation: pit ☐ post-hole ☐ stake-hole ☐ ditch ☐ ring-ditch ☐ beam slot ☐ construction cut ☐ robber cut ☐ gully ☐ palaeochannel ☐ furrow ☐ field boundary ☐ burial cut ☐ other cut (describe below) ☐

FILL/DEPOSIT (if you are using this section score out section **CUT** above) — DESCRIPTION / INTERPRETATION

Compaction: ☐ compact ☑ moderately compact ☐ loose ☐ friable

Thickness:

Colour: light ☐ mid ☐ dark ☑ mottled ☐

brownish ☐	☑ brown
greyish ☑	☐ grey
orangeish ☐	☐ orange
yellowish ☐	☐ yellow
reddish ☐	☐ red
blueish ☐	☐ blue

black ☐ white ☐ other* ☐

Composition:

clayey ☐	☐ clay
silty ☑	☐ silt
sandy ☐	☑ sand
gravelly ☐	☐ gravel
peaty ☐	☐ peat

other* ☐

Inclusions

use the following: O: occasional M: moderate F: frequent	stones*	chalk	iron pan	manganese	charcoal	plant remains*	wood	marine shell	bone*	pot	fired clay / CBM	CTP	mortar/plaster	leather/textile	glass	metal	industrial waste	lithics	coarse stone		
frequency	F				O																
bulk find	☐	☐	☐	☐	☐	☐	☐	☐	☐	☐	☐	☐	☐	☐	☐	☐	☐	☐	☐	☐	☐

Interpretation: topsoil ☐ subsoil ☐ geological subsoil ☐ remnant topsoil ☐ surface ☐ occupation layer ☐ dumped layer ☐ deliberate backfill ☐ destruction debris ☐ bedding layer ☐ natural infilling ☑ colluvial layer ☐ in situ burning ☐ post-pipe ☐ packing ☐ cremation ☐ other fill/deposit (describe below) ☐

CROSS REFERENCE

Sample nos	Finds nos	Photo nos	Drawing nos
		160042 160046	Surveyed: plan ☐ section ☐ levels ☐ S.16012

Basic process: construction ☐ use ☐ disuse ☑

Date	22/11/16
Initials	JJM
Checked by	JJM

*This form is incomplete if fields marked with ◤ are empty. PTO for additional information (and describing all items marked with *) and sketches.*

ADDITIONAL INFORMATION

*(any further details that may be important for understanding the context, including items marked * overleaf)*

UPPERMOST FILL OF THREE IN DITCH. (160041). SIMILAR TO MANY OF THE FILLS IN THE FEATURES IN THIS SLOT, BUT QUITE DIFFERENT FROM THE OTHER TWO FILLS IN THIS DITCH. THE SIMILARITY BETWEEN THIS FILL AND THE OTHERS PROBABLY INDICATES DISTINCT DEPOSITION, PROB WATERLOGGING DEPOSITS.

Refer to context

SKETCHES

(consider: location plan, detailed plan showing relationships, section showing fills/deposits as appropriate)

SKETCH SECTION ON 160041

MATRIX ON 160040.

MOLA HEADLAND INFRASTRUCTURE

CONTEXT SHEET

Site code	Area/Field	Sub-area/Trench	Context number
~~AGRM~~ A14	TEA 16	A	160045
ECB #	**Subgroup**	**Parent context**	**Context type**
4800		160045	cut ☑ fill ☐ deposit ☐

STRATIGRAPHIC MATRIX / STRATIGRAPHY

		160046			Same as context	
		~~160045~~ (this context)			Cuts context	160044 160048
		160044	160048		Cut by context	

CUT

(if you are using this section score out section **FILL/DEPOSIT** below)

DESCRIPTION

Shape: sub- ☐ rectangular ☐ square ☐ circular ☑ linear ☐ curvilinear ☐ irregular ☐ other* ☐

Orientation: N-S ☐ E-W ☐ NE-SW ☐ NW-SE ☐ (N)

Sides: vertical ☐ steep ☐ moderate ☐ gentle ☐ (sloping) stepped ☐ undercutting ☐ complex* ☐

Base: flat ☐ concave ☐ v-shaped ☐ sloping ☐ uneven ☐ complex* ☐

Dimensions (in metres)	Length	Width	Depth	Diameter
	1.0	1.50	0.60	

Shape result of (tick all that apply): design ☑ material cut into ☐ natural processes ☐ degree of truncation ☐ uncertain ☐

INTERPRETATION

pit ☑ post-hole ☐ stake-hole ☐ ditch ☐ ring-ditch ☐ beam slot ☐ construction cut ☐ robber cut ☐ gully ☐ palaeochannel ☐ furrow ☐ field boundary ☐ burial cut ☐ other cut (describe below) ☐

FILL/DEPOSIT

(if you are using this section score out section **CUT** above)

DESCRIPTION

Compaction: compact ☐ moderately compact ☐ loose ☐ friable ☐

Thickness

Colour: light ☐ mid ☐ dark ☐ mottled ☐

brownish ☐	brown ☐
greyish ☐	grey ☐
orangeish ☐	orange ☐
yellowish ☐	yellow ☐
reddish ☐	red ☐
blueish ☐	blue ☐

black ☐ white ☐ other* ☐

Composition

clayey ☐	clay ☐
silty ☐	silt ☐
sandy ☐	sand ☐
gravelly ☐	gravel ☐
peaty ☐	peat ☐

other* ☐

Inclusions

use the following: O: occasional M: moderate F: frequent	stones*	chalk	iron pan	manganese	charcoal	plant remains*	wood	marine shell	bone*	pot	fired clay / CBM	CTP	mortar/plaster	leather/textile	glass	metal	industrial waste	lithics	coarse stone	
frequency																				
bulk find	☐	☐	☐	☐	☐	☐	☐	☐	☐	☐	☐	☐	☐	☐	☐	☐	☐	☐	☐	☐

INTERPRETATION

topsoil ☐ subsoil ☐ geological subsoil ☐ remnant topsoil ☐ surface ☐ occupation layer ☐ dumped layer ☐ deliberate backfill ☐ destruction debris ☐ bedding layer ☐ natural infilling ☐ colluvial layer ☐ in situ burning ☐ post-pipe ☐ packing ☐ cremation ☐ other fill/deposit (describe below) ☐

Basic process: construction ☑ use ☐ disuse ☐

CROSS REFERENCE

Sample nos	Finds nos	Photo nos	Drawing nos
		1600042 – 1600046	Surveyed: plan ☐ section ☐ levels ☐ S. 16012

Date	22/11/16
Initials	JJM.
Checked by	JJM

This form is incomplete if fields marked with ◤ are empty. PTO for additional information (and describing all items marked with *) and sketches.

ADDITIONAL INFORMATION

*(any further details that may be important for understanding the context, including items marked * overleaf)*

CUT OF PIT, EXCAVATED IN LATE SLOT ALONG WITH SEVERAL OTHER PITS & DITCHES. THIS FEATURE APPEARS ONLY IN S FACING SECTION. RELATIONSHIP WITH SIMILAR PIT IN N FACING SEC [160049] NOT KNOWN.

APPEARS TO CUT DITCH [160041] TO THE WEST AND ALSO CUTS PIT [160047] TO THE EAST.

SINGLE FILL [160046] PRODUCED NO FINDS.

Refer to context

SKETCHES

(consider: location plan, detailed plan showing relationships, section showing fills/deposits as appropriate)

SKETCH PLAN ON 160039

SKETCH SECTION ON 160041

MATRIX ON 160040.

MOLA HEADLAND INFRASTRUCTURE

CONTEXT SHEET

Site code	Area/Field	Sub-area/Trench	Context number
A14 ~~A60M~~	TEA16	A	160046
ECB #	**Subgroup**	**Parent context**	**Context type**
4800		160045	cut ☐ fill ☑ deposit ☐

STRATIGRAPHIC MATRIX / STRATIGRAPHY

					STRATIGRAPHY
		160002			Same as context
		~~160046~~ This context			Cuts context
		160045			Cut by context

CUT

(if you are using this section score out section **FILL/DEPOSIT** below)

DESCRIPTION

Shape: sub- ☐ rectangular ☐ square ☐ circular ☐ linear ☐ curvilinear ☐ irregular ☐ other* ☐

Orientation: N-S ☐ E-W ☐ NE-SW ☐ NW-SE ☐ (N)

Sides: vertical ☐ steep ☐ moderate ☐ gentle ☐ (sloping) stepped ☐ undercutting ☐ complex* ☐

Base: flat ☐ concave ☐ v-shaped ☐ sloping ☐ uneven ☐ complex* ☐

Dimensions (in metres)	Length	Width	Depth	Diameter

Shape result of (tick all that apply): design ☐ material cut into ☐ natural processes ☐ degree of truncation ☐ uncertain ☐

INTERPRETATION

pit ☐ post-hole ☐ stake-hole ☐ ditch ☐ ring-ditch ☐ beam slot ☐ construction cut ☐ robber cut ☐ gully ☐ palaeochannel ☐ furrow ☐ field boundary ☐ burial cut ☐ other cut (describe below) ☐

FILL/DEPOSIT

(if you are using this section score out section **CUT** above)

DESCRIPTION

Compaction: compact ☐ moderately compact ☑ loose ☐ friable ☐

Thickness

Colour: light ☐ mid ☐ dark ☑ mottled ☐

brownish ☐ / brown ☑; greyish ☑ / grey ☐; orangeish ☐ / orange ☐; yellowish ☐ / yellow ☐; reddish ☐ / red ☐; blueish ☐ / blue ☐; black ☐ white ☐ other* ☐

Composition: clayey ☐ / clay ☐; silty ☑ / silt ☐; sandy ☐ / sand ☐; gravelly ☐ / gravel ☑; peaty ☐ / peat ☐; other* ☐

Inclusions

use the following: O: occasional M: moderate F: frequent	stones*	chalk	iron pan	manganese	charcoal	plant remains*	wood	marine shell	bone*	pot	fired clay / CBM	CTP	mortar/plaster	leather/textile	glass	metal	industrial waste	lithics	coarse stone
frequency	F				O														
bulk find	☐	☐	☐	☐	☐	☐	☐	☐	☐	☐	☐	☐	☐	☐	☐	☐	☐	☐	☐

INTERPRETATION

topsoil ☐ subsoil ☐ geological subsoil ☐ remnant topsoil ☐ surface ☐ occupation layer ☐ dumped layer ☐ deliberate backfill ☐ destruction debris ☐ bedding layer ☐ natural infilling ☑ colluvial layer ☐ in situ burning ☐ post-pipe ☐ packing ☐ cremation ☐ other fill/deposit (describe below) ☐

CROSS REFERENCE

Sample nos	Finds nos	Photo nos	Drawing nos
		160042 ✓ 160046	Surveyed: plan ☐ section ☐ levels ☐ S. 16012

Basic process: construction ☐ use ☐ disuse ☑

Date	22/11/16
Initials	JJM
Checked by	JJM

*This form is incomplete if fields marked with ◤ are empty. PTO for additional information (and describing all items marked with *) and sketches.*

ADDITIONAL INFORMATION

*(any further details that may be important for understanding the context, including items marked * overleaf)*

SINGLE FILL OF PIT [160045]. REASONABLY HOMOGENOUS GREY-BROWN STONY SAND/SILT. SOME INDICATIONS OF GRAVEL TIP LINES, MOSTLY FROM THE EAST.

DISTINCT DEPOSIT, NATURAL SLUMPING + WEATHERING FOR SOME EDGES.

Refer to context

SKETCHES

(consider: location plan, detailed plan showing relationships, section showing fills/deposits as appropriate)

SKETCH SECTION ON 160044

MATRIX ON 160040.

MOLA HEADLAND INFRASTRUCTURE

MOLA HEADLAND ARCHAEOLOGY

CONTEXT SHEET

Site code	Area/Field	Sub-area/Trench	Context number
~~AKM~~ AIY	TEA16	A	160047
ECB #	**Subgroup**	**Parent context**	**Context type**
4800		160047	cut ☑ fill ☐ deposit ☐

STRATIGRAPHIC MATRIX — STRATIGRAPHY

		160048			Same as context
		~~160047~~			Cuts context 160003
		160003			Cut by context

CUT (if you are using this section score out section **FILL/DEPOSIT** below) — DESCRIPTION / INTERPRETATION

Shape: sub- ☑ rectangular ☐ square ☐ circular ☑ linear ☐ curvilinear ☐ irregular ☐ other* ☐

Orientation: ☐ N-S ☐ E-W ☐ NE-SW ☐ NW-SE (N)

Sides: ☐ vertical ☐ steep ☑ moderate ☐ gentle (sloping) ☐ stepped ☐ undercutting ☐ complex*

Base: ☐ flat ☑ concave ☐ v-shaped ☐ sloping ☐ uneven ☐ complex*

Dimensions	Length	Width	Depth	Diameter
in metres	>1.0m.	>1.80m	0.75m	

Shape result of (tick all that apply): design ☑ material cut into ☐ natural processes ☐ degree of truncation ☐ uncertain ☐

INTERPRETATION: pit ☑ post-hole ☐ stake-hole ☐ ditch ☐ ring-ditch ☐ beam slot ☐ construction cut ☐ robber cut ☐ gully ☐ palaeochannel ☐ furrow ☐ field boundary ☐ burial cut ☐ other cut (describe below) ☐

FILL/DEPOSIT (if you are using this section score out section **CUT** above) — DESCRIPTION / INTERPRETATION

Compaction: ☐ compact ☐ moderately compact ☐ loose ☐ friable

Colour: light ☐ mid ☐ dark ☐ mottled ☐; brownish ☐ brown, greyish ☐ grey, orangeish ☐ orange, yellowish ☐ yellow, reddish ☐ red, blueish ☐ blue; black ☐ white ☐ other* ☐

Composition: clayey ☐ clay, silty ☐ silt, sandy ☐ sand, gravelly ☐ gravel, peaty ☐ peat; other* ☐

Thickness:

Inclusions: use the following: O: occasional M: moderate F: frequent

	stones*	chalk	iron pan	manganese	charcoal	plant remains*	wood	marine shell	bone*	pot	fired clay / CBM	CTP	mortar/plaster	leather/textile	glass	metal	industrial waste	lithics	coarse stone	
frequency																				
bulk find	☐	☐	☐	☐	☐	☐	☐	☐	☐	☐	☐	☐	☐	☐	☐	☐	☐	☐	☐	☐

INTERPRETATION: topsoil ☐ subsoil ☐ geological subsoil ☐ remnant topsoil ☐ surface ☐ occupation layer ☐ dumped layer ☐ deliberate backfill ☐ destruction debris ☐ bedding layer ☐ natural infilling ☐ colluvial layer ☐ in situ burning ☐ post-pipe ☐ packing ☐ cremation ☐ other fill/deposit (describe below) ☐

CROSS REFERENCE

Sample nos	Finds nos	Photo nos	Drawing nos
		160042 – 160046	Surveyed: plan ☐ section ☐ levels ☐ S. 16012

Basic process: construction ☑ use ☐ disuse ☐

Date	22/11/16
Initials	JJM.
Checked by	JJM

*This form is incomplete if fields marked with ◤ are empty. PTO for additional information (and describing all items marked with *) and sketches.*

ADDITIONAL INFORMATION

*(any further details that may be important for understanding the context, including items marked * overleaf)*

CUT OF PIT, EXCAVATED WITHIN LARGE 1.0m WIDE SLOT INTO SEVERAL PITS AND DITCHES. RELATIONSHIP BETWEEN THIS PIT AND PIT [160049] IN OPPOSITE SECTION NOT KNOWN.
[160047] ONLY APPEARS IN 5 FOOTING SECTION.
SINGLE FILL PRODUCED MODERATE QUANTITY OF POT, BONE AND ONE FE OBJECT.

Refer to context

SKETCHES

(consider: location plan, detailed plan showing relationships, section showing fills/deposits as appropriate)

SKETCH SECTION ON 160041
MATRIX ON 160040.
SKETCH PLAN ON 160039

MOLA HEADLAND INFRASTRUCTURE

MOLA HEADLAND ARCHAEOLOGY

CONTEXT SHEET

Site code	Area/Field	Sub-area/Trench	Context number
A14	TEA 16	A	160048
ECB #	**Subgroup**	**Parent context**	**Context type**
4800		160047	cut ☐ fill ☑ deposit ☐

STRATIGRAPHIC MATRIX / STRATIGRAPHY

					STRATIGRAPHY	
		160045			Same as context	
		160048			Cuts context	
		160047			Cut by context	160045

CUT

(if you are using this section score out section **FILL/DEPOSIT** below)

DESCRIPTION

Shape

sub- ☐ rectangular ☐ square ☐ circular ☐ linear ☐ curvilinear ☐ irregular ☐ other* ☐

Orientation: ☐ N-S ☐ E-W ☐ NE-SW ☐ NW-SE

N

Sides: ☐ vertical ☐ steep ☐ moderate ☐ gentle (sloping) ☐ stepped ☐ undercutting ☐ complex*

Base: ☐ flat ☐ concave ☐ v-shaped ☐ sloping ☐ uneven ☐ complex*

Dimensions (in metres)	Length	Width	Depth	Diameter

Shape result of (tick all that apply)

design ☐ material cut into ☐ natural processes ☐ degree of truncation ☐ uncertain ☐

INTERPRETATION

pit ☐ post-hole ☐ stake-hole ☐ ditch ☐ ring-ditch ☐ beam slot ☐ construction cut ☐ robber cut ☐ gully ☐ palaeochannel ☐ furrow ☐ field boundary ☐ burial cut ☐ other cut (describe below) ☐

FILL/DEPOSIT

(if you are using this section score out section **CUT** above)

DESCRIPTION

Compaction: ☐ compact ☑ moderately compact ☐ loose ☐ friable

Colour: light ☐ mid ☐ dark ☑ mottled ☐

brownish ☑ / brown ☐; greyish ☐ / grey ☑; orangeish ☐ / orange ☐; yellowish ☐ / yellow ☐; reddish ☐ / red ☐; blueish ☐ / blue ☐

black ☐ white ☐ other* ☐

Composition: clayey ☐ / clay ☐; silty ☑ / silt ☐; sandy ☐ / sand ☑; gravelly ☐ / gravel ☐; peaty ☐ / peat ☐

other* ☐

Thickness

Inclusions

use the following: O: occasional M: moderate F: frequent	stones*	chalk	iron pan	manganese	charcoal	plant remains*	wood	marine shell	bone*	pot	fired clay / CBM	CTP	mortar/plaster	leather/textile	glass	metal	industrial waste	lithics	coarse stone		
frequency	F				O																
bulk find	☐	☐	☐	☐	☐	☐	☐	☐	☑	☑	☐	☐	☐	☐	☐	☑	☐	☐	☐	☐	☐

INTERPRETATION

topsoil ☐ subsoil ☐ geological subsoil ☐ remnant topsoil ☐ surface ☐ occupation layer ☐ dumped layer ☐ deliberate backfill ☐ destruction debris ☐ bedding layer ☐ natural infilling ☑ colluvial layer ☐ in situ burning ☐ post-pipe ☐ packing ☐ cremation ☐ other fill/deposit (describe below) ☐

CROSS REFERENCE

Sample nos	Finds nos	Photo nos	Drawing nos
		160042 – 160046	Surveyed: plan ☐ section ☐ levels ☐ 5, 16012

Basic process: construction ☐ use ☐ disuse ☑

Date 22/11/16

Initials JJM

Checked by JJM

*This form is incomplete if fields marked with ◤ are empty. PTO for additional information (and describing all items marked with *) and sketches.*

ADDITIONAL INFORMATION

*(any further details that may be important for understanding the context, including items marked * overleaf)*

Refer to context

SKETCHES

(consider: location plan, detailed plan showing relationships, section showing fills/deposits as appropriate)

SKETCH SECTION ON 160041

MATRIX ON 160040

MOLA HEADLAND INFRASTRUCTURE

MOLA HEADLAND ARCHAEOLOGY

CONTEXT SHEET

Site code	Area/Field	Sub-area/Trench	Context number
~~A6~~ A14	TCA 16	A	160049
ECB #	**Subgroup**	**Parent context**	**Context type**
4800		160049	cut ☑ fill ☐ deposit ☐

STRATIGRAPHIC MATRIX

					STRATIGRAPHY	
		160050			Same as context	
		~~160049~~ this context			Cuts context	160040 160044
		160040	160044		Cut by context	

CUT

(if you are using this section score out section **FILL/DEPOSIT** below)

DESCRIPTION

Shape: sub- ☑ rectangular ☐ square ☐ circular ☑ linear ☐ curvilinear ☐ irregular ☐ other* ☐

Orientation: ☐ N-S ☐ E-W ☐ NE-SW ☐ NW-SE

N

Sides: ☐ vertical ☐ steep ☑ moderate ☐ gentle (sloping) ☐ stepped ☐ undercutting ☐ complex*

Base: ☐ flat ☑ concave ☐ v-shaped ☐ sloping ☐ uneven ☐ complex*

Dimensions (in metres)	Length	Width	Depth	Diameter
	>1.0	1.80m	0.63	

Shape result of (tick all that apply): design ☑ material cut into ☐ natural processes ☐ degree of truncation ☐ uncertain ☐

INTERPRETATION

pit ☑ post-hole ☐ stake-hole ☐ ditch ☐ ring-ditch ☐ beam slot ☐ construction cut ☐ robber cut ☐ gully ☐ palaeochannel ☐ furrow ☐ field boundary ☐ burial cut ☐ other cut (describe below) ☐

FILL/DEPOSIT

(if you are using this section score out section **CUT** above)

DESCRIPTION

Compaction: ☐ compact ☐ moderately compact ☐ loose ☐ friable

Colour: light ☐ mid ☐ dark ☐ mottled ☐

brownish ☐ greyish ☐ orangeish ☐ yellowish ☐ reddish ☐ blueish ☐ — brown ☐ grey ☐ orange ☐ yellow ☐ red ☐ blue ☐

black ☐ white ☐ other* ☐

Composition: clayey ☐ silty ☐ sandy ☐ gravelly ☐ peaty ☐ — clay ☐ silt ☐ sand ☐ gravel ☐ peat ☐

other* ☐

Thickness

Inclusions

use the following: O: occasional M: moderate F: frequent	stones*	chalk	iron pan	manganese	charcoal	plant remains*	wood	marine shell	bone*	pot	fired clay / CBM	CTP	mortar/plaster	leather/textile	glass	metal	industrial waste	lithics	coarse stone
frequency																			
bulk find	☐	☐	☐	☐	☐	☐	☐	☐	☐	☐	☐	☐	☐	☐	☐	☐	☐	☐	☐

INTERPRETATION

topsoil ☐ subsoil ☐ geological subsoil ☐ remnant topsoil ☐ surface ☐ occupation layer ☐ dumped layer ☐ deliberate backfill ☐ destruction debris ☐ bedding layer ☐ natural infilling ☐ colluvial layer ☐ in situ burning ☐ post-pipe ☐ packing ☐ cremation ☐ other fill/deposit (describe below) ☐

CROSS REFERENCE

Sample nos	Finds nos	Photo nos	Drawing nos
		160042 ✓ 160046	Surveyed: plan ☐ section ☐ levels ☐ S. 16014

Basic process: construction ☑ use ☐ disuse ☐

Date	22/11/16
Initials	JJM
Checked by	JJM

*This form is incomplete if fields marked with ◤ are empty. PTO for additional information (and describing all items marked with *) and sketches.*

ADDITIONAL INFORMATION

*(any further details that may be important for understanding the context, including items marked * overleaf)*

CUT OF PIT, EXCAVATED WITHIN A 1.0m WIDE SLOT. THROUGH SEVERAL OTHER PITS & DITCHES. THIS FEATURE APPEARS ONLY IN N FACING SECTION. RELATIONSHIP WITH PITS [160045] AND [160047] IN OPPOSITE SECTION NOT KNOWN.

FUNCTION OF THIS PIT, OR ANY OF THE PITS HERE NOT KNOWN. POSSIBLE GRAVEL EXTRACTION.

Refer to context

SKETCHES

(consider: location plan, detailed plan showing relationships, section showing fills/deposits as appropriate)

SKETCH PLAN ON 160039

SKETCH SECTION ON 160041

MATRIX ON 160040

MOLA HEADLAND INFRASTRUCTURE

MOLA HEADLAND ARCHAEOLOGY

CONTEXT SHEET

Site code	Area/Field	Sub-area/Trench	Context number
A14 ~~AFGM~~	TEA16	A	160050
ECB #	**Subgroup**	**Parent context**	**Context type**
4800		160049	cut ☐ fill ☑ deposit ☐

STRATIGRAPHIC MATRIX — STRATIGRAPHY

		160051			Same as context
		~~160050~~ this context			Cuts context
		160049			Cut by context

CUT (if you are using this section score out section **FILL/DEPOSIT** below) — DESCRIPTION — INTERPRETATION

Shape: sub ☐ rectangular ☐ square ☐ circular ☐ linear ☐ curvilinear ☐ irregular ☐ other* ☐

Orientation: ☐ N-S ☐ E-W ☐ NE-SW ☐ NW-SE ☐ N

Sides: ☐ vertical ☐ steep ☐ moderate ☐ gentle (sloping) ☐ stepped ☐ undercutting ☐ complex*

Base: ☐ flat ☐ concave ☐ v-shaped ☐ sloping ☐ uneven ☐ complex*

Dimensions (in metres)	Length	Width	Depth	Diameter

Shape result of (tick all that apply): design ☐ material cut into ☐ natural processes ☐ degree of truncation ☐ uncertain ☐

Interpretation: pit ☐ post-hole ☐ stake-hole ☐ ditch ☐ ring-ditch ☐ beam slot ☐ construction cut ☐ robber cut ☐ gully ☐ palaeochannel ☐ furrow ☐ field boundary ☐ burial cut ☐ other cut (describe below) ☐

FILL/DEPOSIT (if you are using this section score out section **CUT** above) — DESCRIPTION — INTERPRETATION

Compaction: ☐ compact ☐ moderately compact ☑ loose ☐ friable

Thickness:

Colour: light ☐ mid ☐ dark ☐ mottled ☐

brownish ☐	☑ brown
greyish ☑	☐ grey
orangeish ☐	☐ orange
yellowish ☐	☐ yellow
reddish ☐	☐ red
blueish ☐	☐ blue

black ☐ white ☐ other* ☐

Composition:

clayey ☐	☐ clay
silty ☐	☐ silt
sandy ☐	☑ sand
gravelly ☐	☐ gravel
peaty ☐	☐ peat

other* ☐

Inclusions

use the following: O: occasional M: moderate F: frequent	stones*	chalk	iron pan	manganese	charcoal	plant remains*	wood	marine shell	bone*	pot	fired clay / CBM	CTP	mortar/plaster	leather/textile	glass	metal	industrial waste	lithics	coarse stone		
frequency																					
bulk find	☐	☐	☐	☐	☐	☐	☐	☐	☐	☐	☐	☐	☐	☐	☐	☐	☐	☐	☐	☐	☐

Interpretation: topsoil ☐ subsoil ☐ geological subsoil ☐ remnant topsoil ☐ surface ☐ occupation layer ☐ dumped layer ☐ deliberate backfill ☐ destruction debris ☐ bedding layer ☐ natural infilling ☑ colluvial layer ☐ in situ burning ☐ post-pipe ☐ packing ☐ cremation ☐ other fill/deposit (describe below) ☐

CROSS REFERENCE

Sample nos	Finds nos	Photo nos	Drawing nos
		160042 ✓ 160046	Surveyed: plan ☐ section ☐ levels ☐ S: 16014

Basic process: construction ☐ use ☑ disuse ☐

Date	22/11/16
Initials	JJM
Checked by	JJM

*This form is incomplete if fields marked with ◤ are empty. PTO for additional information (and describing all items marked with *) and sketches.*

ADDITIONAL INFORMATION

*(any further details that may be important for understanding the context, including items marked * overleaf)*

LOWEST FILL OF THREE IN PIT [160049]. A BROWN SAND OCCUPIES THE BOTTOM PORTION OF PIT. RELATIVELY CLEAN SO MAY A SLUMP CAUSED WHICH BEEN DEPOSITED BY WIND.

NO FINDS RECOVERED.

Refer to context

SKETCHES

(consider: location plan, detailed plan showing relationships, section showing fills/deposits as appropriate)

SKETCH SECTION ON 160041

MATRIX ON 160040

MOLA HEADLAND INFRASTRUCTURE

CONTEXT SHEET

Site code	Area/Field	Sub-area/Trench	Context number
A14 ~~AGRM~~	TEA16	A	160051
ECB #	**Subgroup**	**Parent context**	**Context type**
4800		160049	cut ☐ fill ☑ deposit ☐

STRATIGRAPHIC MATRIX — STRATIGRAPHY

		160052			Same as context
		~~160051~~			Cuts context
		160050			Cut by context

CUT (if you are using this section score out section **FILL/DEPOSIT** below) — DESCRIPTION — INTERPRETATION

Shape
sub- ☐ rectangular ☐ square ☐ circular ☐ linear ☐ curvilinear ☐ irregular ☐ other* ☐

Orientation
☐ N-S
☐ E-W
☐ NE-SW
☐ NW-SE
N

Sides
☐ vertical
☐ steep
☐ moderate
☐ gentle
sloping
☐ stepped
☐ undercutting
☐ complex*

Base
☐ flat
☐ concave
☐ v-shaped
☐ sloping
☐ uneven
☐ complex*

Dimensions in metres	*Length*	*Width*	*Depth*	*Diameter*

Shape result of (tick all that apply)
design ☐ material cut into ☐ natural processes ☐ degree of truncation ☐ uncertain ☐

INTERPRETATION:
pit ☐
post-hole ☐
stake-hole ☐
ditch ☐
ring-ditch ☐
beam slot ☐
construction cut ☐
robber cut ☐
gully ☐
palaeochannel ☐
furrow ☐
field boundary ☐
burial cut ☐
other cut (describe below) ☐

FILL/DEPOSIT (if you are using this section score out section **CUT** above) — DESCRIPTION — INTERPRETATION

Compaction
☐ compact
☑ moderately compact
☐ loose
☐ friable

Colour
light ☐ mid ☐ dark ☑ mottled ☐

brownish ☐	☐ brown
greyish ☐	☑ grey
orangeish ☐	☐ orange
yellowish ☐	☐ yellow
reddish ☐	☐ red
blueish ☐	☐ blue

black ☐ white ☐ other* ☐

Composition

clayey ☐	☐ clay
silty ☐	☑ silt
sandy ☑	☐ sand
gravelly ☐	☐ gravel
peaty ☐	☐ peat

other* ☐

Thickness

Inclusions

use the following: O: occasional M: moderate F: frequent	stones*	chalk	iron pan	manganese	charcoal	plant remains*	wood	marine shell	bone*	pot	fired clay / CBM	CTP	mortar/plaster	leather/textile	glass	metal	industrial waste	lithics	coarse stone		
frequency	M																				
bulk find	☐	☐	☐	☐	☐	☐	☐	☐	☐	☐	☐	☐	☐	☐	☐	☐	☐	☐	☐	☐	☐

INTERPRETATION:
topsoil ☐
subsoil ☐
geological subsoil ☐
remnant topsoil ☐
surface ☐
occupation layer ☐
dumped layer ☐
deliberate backfill ☐
destruction debris ☐
bedding layer ☐
natural infilling ☑
colluvial layer ☐
in situ burning ☐
post-pipe ☐
packing ☐
cremation ☐
other fill/deposit (describe below) ☐

CROSS REFERENCE

Sample nos	Finds nos	Photo nos	Drawing nos
		~~140032~~ ~~140031~~ 160042 – 160046	Surveyed: plan ☐ section ☑ levels ☐ ~~140045~~ S.16014

Basic process: construction ☐ use ☐ disuse ☑

Date	~~7/11/16~~ 22/11/16
Initials	~~JVE~~ JJM
Checked by	JJM

*This form is incomplete if fields marked with ◤ are empty. PTO for additional information (and describing all items marked with *) and sketches.*

ADDITIONAL INFORMATION

*(any further details that may be important for understanding the context, including items marked * overleaf)*

MIDDLE FILL OF THREE IN PIT [160049]. A DARK GREY DEPOSIT, FAIRLY DISTINCT FROM GREY-BROWN UPPER FILLS.

NO FINDS RECOVERED.

Refer to context

SKETCHES

(consider: location plan, detailed plan showing relationships, section showing fills/deposits as appropriate)

SKETCH SECTION ON 160041

MATRIX ON 160040

MOLA HEADLAND
INFRASTRUCTURE
CONTEXT SHEET

Site code	Area/Field	Sub-area/Trench	Context number
~~AFRM~~ A14	70A16	A	160052
ECB # 4800	Subgroup	Parent context 160049	Context type cut ☐ fill ☑ deposit ☐

STRATIGRAPHIC MATRIX — STRATIGRAPHY

		160002			Same as context
		~~160052~~			Cuts context
		160051			Cut by context

CUT (if you are using this section score out section FILL/DEPOSIT below) — DESCRIPTION

Shape
sub- ☐ rectangular ☐ square ☐ circular ☐ linear ☐ curvilinear ☐ irregular ☐ other* ☐

Orientation
☐ N-S
☐ E-W
☐ NE-SW
☐ NW-SE

Sides
☐ vertical
☐ steep
☐ moderate } sloping
☐ gentle
☐ stepped
☐ undercutting
☐ complex*

Base
☐ flat
☐ concave
☐ v-shaped
☐ sloping
☐ uneven
☐ complex*

Dimensions:	*Length*	*Width*	*Depth*	*Diameter*

Shape result of (tick all that apply)
design ☐ material cut into ☐ natural processes ☐ degree of truncation ☐ uncertain ☐

INTERPRETATION
pit ☐
post-hole ☐
stake-hole ☐
ditch ☐
ring-ditch ☐
beam slot ☐
construction cut ☐
robber cut ☐
gully ☐
paleochannel ☐
furrow ☐
field boundary ☐
burial cut ☐
other cut (describe below) ☐

FILL/DEPOSIT (if you are using this section score out section CUT above) — DESCRIPTION

Compaction
☐ compact
☑ moderately compact
☐ loose
☐ friable

Colour
light ☐ mid ☑ dark ☐ mottled ☐

brownish ☐	☑ brown
greyish ☑	☐ grey
orangeish ☐	☐ orange
yellowish ☐	☐ yellow
reddish ☐	☐ red
blueish ☐	☐ blue

black ☐ white ☐ other* ☐

Composition

clayey ☐	☐ clay
silty ☐	☑ silt
sandy ☑	☐ sand
gravelly ☐	☐ gravel
peaty ☐	☐ peat

other* ☐

Thickness

Inclusions

use the following: O – occasional M – moderate F – frequent	stones*	chalk	iron pan	manganese	charcoal	plant remains*	wood	marine shell	bone*	pot	fired clay	CBM	CTP	mortar/plaster	leather/textile	glass	metal	industriall waste	other
frequency	F																		
bulk find																			

INTERPRETATION
topsoil ☐
subsoil ☐
geological subsoil ☐
remnant topsoil ☐
surface ☐
occupation layer ☐
dumped layer ☐
deliberate backfill ☐
destruction debris ☐
levelling ☐
natural infilling ☑
colluvial layer ☐
in-situ burning ☐
post pipe ☐
packing ☐
cremation ☐
other fill/deposit (describe below) ☐

Basic process
construction ☐ use ☐ disuse ☑

CROSS REFERENCE

Sample nos	*Finds nos*	*Photo nos*	*Drawing nos*
		160042 160046	Surveyed: plan ☐ section ☐ levels ☐ S. 16014

Date	22/11/16
Initials	JJM.
Checked by	JJM

*This form is incomplete if fields marked with ◤ are empty. PTO for additional information (and describing all items marked with *) and sketches.*

ADDITIONAL INFORMATION *(any further details that may be important for understanding the context, including items marked * overleaf)*

UPPERMOST FILL OF THREE IN PIT [160049]. A GREY-BROWN DUNG SAND-SILT SIMILAR TO MANY WITHIN THIS SLOT.

NO FINDS RECOVERED.

SKETCHES *(consider: location plan, detailed plan showing relationships, section showing fills/deposits as appropriate)*

SKETCH SECTION ON 160041

MATRIX ON 160040

Refers to context

MOLA HEADLAND INFRASTRUCTURE

CONTEXT SHEET

Site code	Area/Field	Sub-area/Trench	Context number
~~AGEM~~ A14	TE916	A	160053
ECB #	**Subgroup**	**Parent context**	**Context type**
4800		160053	cut ☑ fill ☐ deposit ☐

STRATIGRAPHIC MATRIX

					STRATIGRAPHY
		160054			Same as context
		~~160053~~			Cuts context 160003
		160003			Cut by context

CUT (if you are using this section score out section FILL/DEPOSIT below) — DESCRIPTION

Shape

sub- ☑ rectangular ☐ square ☐ circular ☑ linear ☐ curvilinear ☐ irregular ☐ other* ☐

Orientation: ☐ N-S ☐ E-W ☐ NE-SW ☐ NW-SE

Sides: ☐ vertical ☑ steep ☐ moderate ☐ gentle (sloping) ☐ stepped ☐ undercutting ☐ complex*

Base: ☐ flat ☑ concave ☐ v-shaped ☐ sloping ☐ uneven ☐ complex*

Dimensions:	*Length*	*Width*	*Depth*	*Diameter*
	>0.60	>0.75	0.60	

Shape result of (tick all that apply)

design ☑ material cut into ☐ natural processes ☐ degree of truncation ☐ uncertain ☐

INTERPRETATION

pit ☑ post-hole ☐ stake-hole ☐ ditch ☐ ring-ditch ☐ beam slot ☐ construction cut ☐ robber cut ☐ gully ☐ paleochannel ☐ furrow ☐ field boundary ☐ burial cut ☐ other cut (describe below) ☐

FILL/DEPOSIT (if you are using this section score out section CUT above) — DESCRIPTION

Compaction: ☐ compact ☐ moderately compact ☐ loose ☐ friable

Colour: light ☐ mid ☐ dark ☐ mottled ☐

brownish ☐ ☐ brown; greyish ☐ ☐ grey; orangeish ☐ ☐ orange; yellowish ☐ ☐ yellow; reddish ☐ ☐ red; blueish ☐ ☐ blue

black ☐ white ☐ other* ☐

Composition: clayey ☐ ☐ clay; silty ☐ ☐ silt; sandy ☐ ☐ sand; gravelly ☐ ☐ gravel; peaty ☐ ☐ peat

other* ☐

Thickness

Inclusions

use the following: O – occasional M – moderate F – frequent	stones*	chalk	iron pan	manganese	charcoal	plant remains*	wood	marine shell	bone*	pot	fired clay	CBM	CTP	mortar/plaster	leather/textile	glass	metal	industrial waste	other
frequency																			
bulk find																			

INTERPRETATION

topsoil ☐ subsoil ☐ geological subsoil ☐ remnant topsoil ☐ surface ☐ occupation layer ☐ dumped layer ☐ deliberate backfill ☐ destruction debris ☐ levelling ☐ natural infilling ☐ colluvial layer ☐ in-situ burning ☐ post pipe ☐ packing ☐ cremation ☐ other fill/deposit (describe below) ☐

Basic process: construction ☑ use ☐ disuse ☐

CROSS REFERENCE

Sample nos	*Finds nos*	*Photo nos*	*Drawing nos*
		1600042 – 1600046	Surveyed: plan ☐ section ☐ levels ☐ S. 16014

Date	22/11/16
Initials	JJM.
Checked by	JJM

*This form is incomplete if fields marked with ◤ are empty. PTO for additional information (and describing all items marked with *) and sketches.*

ADDITIONAL INFORMATION *(any further details that may be important for understanding the context, including items marked * overleaf)*

CUT BY PIT. FULL EXTENT NOT KNOWN - CUT BY DITCH [160041] TO E AND PIT. [160058] TO W.

ONE OF SEVERAL PITS LOCATED IN THIS AREA ADJACENT TO (AND OTHER CUTTING OR CUT BY) DITCHES [160039] AND [160041].

SKETCHES *(consider: location plan, detailed plan showing relationships, section showing fills/deposits as appropriate)*

SKETCH SECTION ON 160041

MATRIX ON 160060.

Refers to context

MOLA HEADLAND INFRASTRUCTURE
CONTEXT SHEET

Site code	Area/Field	Sub-area/Trench	Context number
~~AFZM~~ A14	TEA16	A	160054
ECB # 4800	Subgroup	Parent context 160053	Context type cut ☐ fill ☑ deposit ☐

STRATIGRAPHIC MATRIX

					STRATIGRAPHY
		160055			Same as context
		~~160054~~			Cuts context
		160053			Cut by context

CUT (if you are using this section score out section FILL/DEPOSIT below) — DESCRIPTION

Shape

sub- ☒ rectangular ☐ square ☐ circular ☐ linear ☐ curvilinear ☐ irregular ☐ other* ☐

Orientation: ☐ N-S ☐ E-W ☐ NE-SW ☐ NW-SE

Sides: ☐ vertical ☐ steep ☐ moderate ☐ gentle (sloping) ☐ stepped ☐ undercutting ☐ complex*

Base: ☐ flat ☐ concave ☐ v-shaped ☐ sloping ☐ uneven ☐ complex*

Dimensions: Length | Width | Depth | Diameter

Shape result of (tick all that apply)

design ☐ material cut into ☐ natural processes ☐ degree of truncation ☐ uncertain ☐

INTERPRETATION

pit ☐
post-hole ☐
stake-hole ☐
ditch ☐
ring-ditch ☐
beam slot ☐
construction cut ☐
robber cut ☐
gully ☐
paleochannel ☐
furrow ☐
field boundary ☐
burial cut ☐
other cut (describe below) ☐

FILL/DEPOSIT (if you are using this section score out section CUT above) — DESCRIPTION

Compaction: ☐ compact ☐ moderately compact ☑ loose ☐ friable

Thickness

Colour: light ☐ mid ☐ dark ☑ mottled ☐

brownish ☐ ☑ brown
greyish ☐ ☐ grey
orangeish ☐ ☐ orange
yellowish ☐ ☐ yellow
reddish ☑ ☐ red
blueish ☐ ☐ blue

black ☐ white ☐ other* ☐

Composition: clayey ☐ ☐ clay; silty ☐ ☐ silt; sandy ☐ ☑ sand; gravelly ☐ ☐ gravel; peaty ☐ ☐ peat

other* ☐

Inclusions

use the following: O – occasional M – moderate F – frequent	stones*	chalk	iron pan	manganese	charcoal	plant remains*	wood	marine shell	bone*	pot	fired clay	CBM	CTP	mortar/plaster	leather/textile	glass	metal	industriall waste	other
frequency																			
bulk find										✓									

INTERPRETATION

topsoil ☐
subsoil ☐
geological subsoil ☐
remnant topsoil ☐
surface ☐
occupation layer ☐
dumped layer ☐
deliberate backfill ☐
destruction debris ☐
levelling ☐
natural infilling ☑
colluvial layer ☐
in-situ burning ☐
post pipe ☐
packing ☐
cremation ☐
other fill/deposit (describe below) ☐

Basic process: construction ☐ use ☑ disuse ☐

CROSS REFERENCE

Sample nos	Finds nos	Photo nos	Drawing nos
		160042 – 160046	Surveyed: plan ☐ section ☐ levels ☐ S. 16014

Date	22/11/16
Initials	JJM
Checked by	JJM

*This form is incomplete if fields marked with ◤ are empty. PTO for additional information (and describing all items marked with *) and sketches.*

ADDITIONAL INFORMATION *(any further details that may be important for understanding the context, including items marked * overleaf)*

LOWER FILL OF TWO IN PIT [160053] — A BROWN SAND DEPOSIT SIMILAR TO [160050] IN PIT [160049]. POSSIBLY WINDBLOWN, BUT CONTAINED SOMEWHERE ON LANDWARD OF POT.

SKETCHES *(consider: location plan, detailed plan showing relationships, section showing fills/deposits as appropriate)*

SKETCH SEE ON 160041

MATRIX ON 160040

Refers to context

MOLA HEADLAND INFRASTRUCTURE

CONTEXT SHEET

Site code	Area/Field	Sub-area/Trench	Context number
~~AGRM~~ A14	TCA16	A	160055
ECB # 4800	Subgroup	Parent context 160053	Context type cut ☐ fill ☑ deposit ☐

STRATIGRAPHIC MATRIX

					STRATIGRAPHY
	160058	160041			Same as context
		~~160055~~			Cuts context
		160054			Cut by context 160058 160041

CUT (if you are using this section score out section FILL/DEPOSIT below) — DESCRIPTION

Shape

sub- ☒ rectangular ☐ square ☐ circular ☐ linear ☐ curvilinear ☐ irregular ☐ other* ☐

Orientation: ☐ N-S ☐ E-W ☐ NE-SW ☐ NW-SE

Sides: ☐ vertical ☐ steep ☐ moderate ☐ gentle (sloping) ☐ stepped ☐ undercutting ☐ complex*

Base: ☐ flat ☐ concave ☐ v-shaped ☐ sloping ☐ uneven ☐ complex*

Dimensions: Length | Width | Depth | Diameter

Shape result of (tick all that apply)

design ☐ material cut into ☐ natural processes ☐ degree of truncation ☐ uncertain ☐

INTERPRETATION

pit ☐ post-hole ☐ stake-hole ☐ ditch ☐ ring-ditch ☐ beam slot ☐ construction cut ☐ robber cut ☐ gully ☐ paleochannel ☐ furrow ☐ field boundary ☐ burial cut ☐ other cut (describe below) ☐

FILL/DEPOSIT (if you are using this section score out section CUT above) — DESCRIPTION

Compaction: ☐ compact ☑ moderately compact ☐ loose ☐ friable

Colour: light ☐ mid ☐ dark ☑ mottled ☐

brownish ☐ / ☑ brown; greyish ☑ / ☐ grey; orangeish ☐ / ☐ orange; yellowish ☐ / ☐ yellow; reddish ☐ / ☐ red; blueish ☐ / ☐ blue; black ☐ white ☐ other* ☐

Composition: clayey ☐ / ☐ clay; silty ☐ / ☑ silt; sandy ☑ / ☐ sand; gravelly ☐ / ☐ gravel; peaty ☐ / ☐ peat; other* ☐

Thickness

Inclusions

use the following: O – occasional M – moderate F – frequent	stones*	chalk	iron pan	manganese	charcoal	plant remains*	wood	marine shell	bone*	pot	fired clay	CBM	CTP	mortar/plaster	leather/textile	glass	metal	industriall waste	other ceramics
frequency	M																		
bulk find									✓	✓									✓

INTERPRETATION

topsoil ☐ subsoil ☐ geological subsoil ☐ remnant topsoil ☐ surface ☐ occupation layer ☐ dumped layer ☐ deliberate backfill ☐ destruction debris ☐ levelling ☐ natural infilling ☑ colluvial layer ☐ in-situ burning ☐ post pipe ☐ packing ☐ cremation ☐ other fill/deposit (describe below) ☐

Basic process: construction ☐ use ☐ disuse ☑

CROSS REFERENCE

Sample nos	Finds nos	Photo nos	Drawing nos
		160042 – 160046	Surveyed: plan ☐ section ☐ levels ☐ S.16014

Date	22/11/16
Initials	JJM
Checked by	JJM

*This form is incomplete if fields marked with ◤ are empty. PTO for additional information (and describing all items marked with *) and sketches.*

ADDITIONAL INFORMATION *(any further details that may be important for understanding the context, including items marked * overleaf)*

UPPER FILL OF TWO IN PIT [160053]. VERY SIMILAR TO UPPER (CLOSED) FILL IN OTHER ANTECEDENT FEATURES SUGGESTING SIMILAR PROCESSES OF DEPOSITION AT WORK AND SIMILAR MATERIAL BEING DEPOSITED.

· SIMILAR QUANTITY OF POT, BONE AND FLINT RECOVERED.

SKETCHES *(consider: location plan, detailed plan showing relationships, section showing fills/deposits as appropriate)*

SKETCH SECTION ON 160041

MATRIX ON 160040

Refers to context

MOLA HEADLAND INFRASTRUCTURE

MOLA HEADLAND ARCHAEOLOGY

CONTEXT SHEET

Site code	Area/Field	Sub-area/Trench	Context number
A14	TEA16	A	(160056)
ECB #	**Subgroup**	**Parent context**	**Context type**
4800		160057	cut ☐ fill ☑ deposit ☐

STRATIGRAPHIC MATRIX / STRATIGRAPHY

					STRATIGRAPHY
		(160073)			Same as context
		~~160056~~			Cuts context
		160057			Cut by context [160074]

CUT

(if you are using this section score out section **FILL/DEPOSIT** below)

DESCRIPTION

Shape

sub- ☐ rectangular ☐ square ☐ circular ☐ linear ☐ curvilinear ☐ irregular ☐ other* ☐

Orientation

☐ N-S
☐ E-W
☐ NE-SW
☐ NW-SE

N

Sides

☐ vertical
☐ steep
☐ moderate
☐ gentle
☐ stepped
☐ undercutting
☐ complex*

sloping

Base

☐ flat
☐ concave
☐ v-shaped
☐ sloping
☐ uneven
☐ complex*

Dimensions in metres	Length	Width	Depth	Diameter

Shape result of *(tick all that apply)*

design ☐ material cut into ☐ natural processes ☐ degree of truncation ☐ uncertain ☐

INTERPRETATION

pit ☐
post-hole ☐
stake-hole ☐
ditch ☐
ring-ditch ☐
beam slot ☐
construction cut ☐
robber cut ☐
gully ☐
palaeochannel ☐
furrow ☐
field boundary ☐
burial cut ☐
other cut (describe below) ☐

FILL/DEPOSIT

(if you are using this section score out section **CUT** above)

DESCRIPTION

Compaction

☐ compact
☐ moderately compact
☐ loose
☑ friable

Thickness

0.27m

Colour

light ☐ mid ☐ dark ☑ mottled ☐

brownish ☑	☐ brown
greyish ☐	☑ grey
orangeish ☐	☐ orange
yellowish ☐	☐ yellow
reddish ☐	☐ red
blueish ☐	☐ blue

black ☐ white ☐ other* ☐

Composition

clayey ☐	☐ clay
silty ☐	☑ silt
sandy ☑	☐ sand
gravelly ☐	☐ gravel
peaty ☐	☐ peat

other* ☐

Inclusions

use the following: O: occasional M: moderate F: frequent	stones*	chalk	iron pan	manganese	charcoal	plant remains*	wood	marine shell	bone*	pot	fired clay / CBM	CTP	mortar/plaster	leather/textile	glass	metal	industrial waste	lithics	coarse stone	Flint
frequency	O	M	/	/	/	/	/	/	/	F	/	/	/	/	/	/	/	O	/	F
bulk find	☐	☐	☐	☐	☐	☐	☐	☐	☐	☐	☐	☐	☐	☐	☐	☐	☐	☐	☐	☐

INTERPRETATION

topsoil ☐
subsoil ☐
geological subsoil ☐
remnant topsoil ☐
surface ☐
occupation layer ☐
dumped layer ☑
deliberate backfill ☐
destruction debris ☐
bedding layer ☐
natural infilling ☐
colluvial layer ☐
in situ burning ☐
post-pipe ☐
packing ☐
cremation ☐
other fill/deposit (describe below) ☐

CROSS REFERENCE

Sample nos	Finds nos	Photo nos	Drawing nos
/	/	1600039, 1600040, B+W → film #1 frames #10, 9	Surveyed: plan ☐ section ☑ levels ☐ Dwg #16009

Basic process

construction ☐ use ☐ disuse ☑

Date	15.11.16
Initials	EW
Checked by	JM

*This form is incomplete if fields marked with ◤ are empty. PTO for additional information (and describing all items marked with *) and sketches.*

ADDITIONAL INFORMATION

*(any further details that may be important for understanding the context, including items marked * overleaf)*

Small linear ditch fill that ~~was~~ ~~been~~ cuts by ~~[illegible]~~ ditch [160074].
- Was not clear until in section that there was two intercutting ditches, therefore finds may be mixed.
Finds included a wealth of pottery sherds that appear to be Roman in date → included some decorated samian ware, ~~a~~ diversity of materials.
Also some worked flints → combined use)

SURVEY FOR A VISUALISED DITCH. DARK GREY IN COLOUR.
SOME FLINT REMAINS

SKETCHES

(consider: location plan, detailed plan showing relationships, section showing fills/deposits as appropriate)

Refer to context

Not to scale

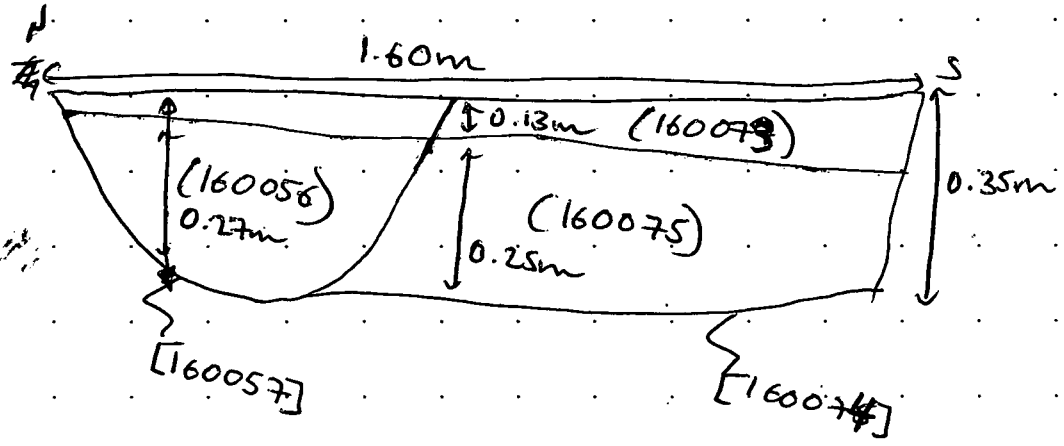

SKETCH PLAN ON 160057
MATRIX ON 160075

MOLA HEADLAND INFRASTRUCTURE

MOLA HEADLAND ARCHAEOLOGY

CONTEXT SHEET

Site code	Area/Field	Sub-area/Trench	Context number
A14	TEA16	A	[160057]
ECB #	**Subgroup**	**Parent context**	**Context type**
4800		160057	cut ☑ fill ☐ deposit ☐

STRATIGRAPHIC MATRIX — STRATIGRAPHY

		(160056)			Same as context
		~~160059~~ (this context)			Cuts context 160073
		160003			Cut by context ~~[illegible]~~

CUT

(if you are using this section score out section **FILL/DEPOSIT** below) — DESCRIPTION / INTERPRETATION

Shape

sub- ☐ rectangular ☐ square ☐ circular ☐ linear ☑ curvilinear ☐ irregular ☐ other* ☐

Orientation: ☐ N-S ☑ E-W ☐ NE-SW ☐ NW-SE

Sides: ☐ vertical ☑ steep ☐ moderate ☐ gentle (sloping) ☐ stepped ☐ undercutting ☐ complex*

Base: ☑ flat ☐ concave ☐ v-shaped ☐ sloping ☐ uneven ☐ complex*

Dimensions (in metres)	Length	Width	Depth	Diameter
	71.0	0.75	0.30m	

Shape result of (tick all that apply): design ☑ material cut into ☐ natural processes ☐ degree of truncation ☑ uncertain ☐

INTERPRETATION: pit ☐ post-hole ☐ stake-hole ☐ ditch ☑ ring-ditch ☐ beam slot ☐ construction cut ☐ robber cut ☐ gully ☐ palaeochannel ☐ furrow ☐ field boundary ☐ burial cut ☐ other cut (describe below) ☐

FILL/DEPOSIT

(if you are using this section score out section **CUT** above) — DESCRIPTION / INTERPRETATION

Compaction: ☐ compact ☐ moderately compact ☐ loose ☐ friable

Colour: light ☐ mid ☐ dark ☐ mottled ☐; brownish ☐ brown ☐; greyish ☐ grey ☐; orangeish ☐ orange ☐; yellowish ☐ yellow ☐; reddish ☐ red ☐; blueish ☐ blue ☐; black ☐ white ☐ other* ☐

Composition: clayey ☐ clay ☐; silty ☐ silt ☐; sandy ☐ sand ☐; gravelly ☐ gravel ☐; peaty ☐ peat ☐; other* ☐

Thickness

Inclusions

use the following: O: occasional M: moderate F: frequent	stones*	chalk	iron pan	manganese	charcoal	plant remains*	wood	marine shell	bone*	pot	fired clay / CBM	CTP	mortar/plaster	leather/textile	glass	metal	industrial waste	lithics	coarse stone		
frequency																					
bulk find	☐	☐	☐	☐	☐	☐	☐	☐	☐	☐	☐	☐	☐	☐	☐	☐	☐	☐	☐	☐	☐

INTERPRETATION: topsoil ☐ subsoil ☐ geological subsoil ☐ remnant topsoil ☐ surface ☐ occupation layer ☐ dumped layer ☐ deliberate backfill ☐ destruction debris ☐ bedding layer ☐ natural infilling ☐ colluvial layer ☐ in situ burning ☐ post-pipe ☐ packing ☐ cremation ☐ other fill/deposit (describe below) ☐

CROSS REFERENCE

Sample nos	Finds nos	Photo nos	Drawing nos
		1600039, 1600040 B+W-film #1 Frames #10-9	Surveyed: plan ☐ section ☑ levels ☐ DW#16009

Basic process: construction ☑ use ☐ disuse ☐

Date	15.11.16
Initials	EW
Checked by	JJM

*This form is incomplete if fields marked with ◤ are empty. PTO for additional information (and describing all items marked with *) and sketches.*

ADDITIONAL INFORMATION

*(any further details that may be important for understanding the context, including items marked * overleaf)*

Clear to see cut in section. Has ~~been~~ cuts ~~by~~ ~~water~~ ditch [160074], which was not clear until revealed in section.

V-SHAPED DITCH CUTTING BROADER 'FLAT' BASED DITCH [160074]. THIS DITCH SEEN IN OTHER SLOTS AND NUMBERED [160077], [160039], [160195].

Refer to context

SKETCHES

(consider: location plan, detailed plan showing relationships, section showing fills/deposits as appropriate)

Not to scale

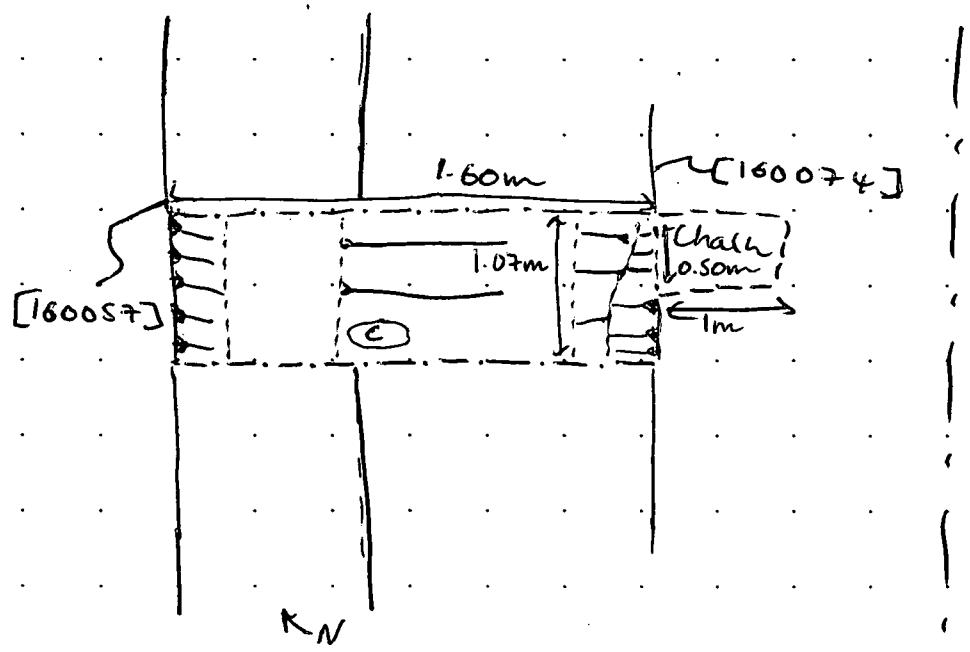

SKETCH SECTION ON 160056

MATRIX ON 160075

MOLA HEADLAND INFRASTRUCTURE
CONTEXT SHEET

Site code	Area/Field	Sub-area/Trench	Context number
~~AFR91~~ A14	TEA 16	A	160058
ECB # 4800	Subgroup	Parent context 160058	Context type cut ☑ fill ☐ deposit ☐

STRATIGRAPHIC MATRIX

					STRATIGRAPHY
		160059			Same as context
		~~160058~~ this context			Cuts context 160072 160055
		160072	160055		Cut by context

CUT (if you are using this section score out section FILL/DEPOSIT below) — DESCRIPTION

Shape
sub- ☑ rectangular ☐ square ☐ circular ☑ linear ☐ curvilinear ☐ irregular ☐ other* ☐

Orientation
N-S ☐ E-W ☐ NE-SW ☐ NW-SE ☐

Sides
vertical ☐ steep ☑ moderate ☐ gentle ☐ (sloping) stepped ☐ undercutting ☐ complex* ☐

Base
flat ☐ concave ☑ v-shaped ☐ sloping ☐ uneven ☐ complex* ☐

Dimensions: Length 2.50 | Width 2.10 | Depth 1.05 | Diameter

Shape result of (tick all that apply)
design ☑ material cut into ☐ natural processes ☐ degree of truncation ☐ uncertain ☐

INTERPRETATION
pit ☑
post-hole ☐
stake-hole ☐
ditch ☐
ring-ditch ☐
beam slot ☐
construction cut ☐
robber cut ☐
gully ☐
paleochannel ☐
furrow ☐
field boundary ☐
burial cut ☐
other cut (describe below) ☐

FILL/DEPOSIT (if you are using this section score out section CUT above) — DESCRIPTION

Compaction
compact ☑ moderately compact ☐ loose ☐ friable ☐

Colour
light ☐ mid ☐ dark ☐ mottled ☐
brownish ☐ brown ☐ greyish ☐ grey ☐ orangeish ☐ orange ☐ yellowish ☐ yellow ☐ reddish ☐ red ☐ blueish ☐ blue ☐
black ☐ white ☐ other* ☐

Composition
clayey ☐ clay ☐ silty ☐ silt ☐ sandy ☐ sand ☐ gravelly ☐ gravel ☐ peaty ☐ peat ☐
other* ☐

Thickness

Inclusions

use the following: O – occasional M – moderate F – frequent	stones*	chalk	iron pan	manganese	charcoal	plant remains*	wood	marine shell	bone*	pot	fired clay	CBM	CTP	mortar/plaster	leather/textile	glass	metal	industriall waste	other
frequency																			
bulk find																			

INTERPRETATION
topsoil ☐
subsoil ☐
geological subsoil ☐
remnant topsoil ☐
surface ☐
occupation layer ☐
dumped layer ☐
deliberate backfill ☐
destruction debris ☐
levelling ☐
natural infilling ☐
colluvial layer ☐
in-situ burning ☐
post pipe ☐
packing ☐
cremation ☐
other fill/deposit (describe below) ☐

Basic process
construction ☑ use ☐ disuse ☐

CROSS REFERENCE

Sample nos	Finds nos	Photo nos	Drawing nos
		160041	Surveyed: plan ☐ section ☐ levels ☐ S. 16014

Date	22/11/16
Initials	JJM.
Checked by	JJM

*This form is incomplete if fields marked with ◤ are empty. PTO for additional information (and describing all items marked with *) and sketches.*

ADDITIONAL INFORMATION *(any further details that may be important for understanding the context, including items marked * overleaf)*

CUT OF REASONABLY LARGE PIT TO W OF DITCH [160041].
STEEP SIDES, POSSIBLY DUE TO SOME EDGE COLLAPSE/EROSION.
FLATLINE CUT INTO NATURAL SAND + GRAVEL WHICH IS UNSTABLE IN PLACES.
CUTS TWO OTHER PITS: [160053] TO E, [160069] TO W.
FUNCTION OF PIT NOT KNOWN - POSS GRAVEL EXTRACTION?

SKETCHES *(consider: location plan, detailed plan showing relationships, section showing fills/deposits as appropriate)*

MATRIX ON 160040
SKETCH PLAN ON 160039
SKETCH SEC BELOW:-

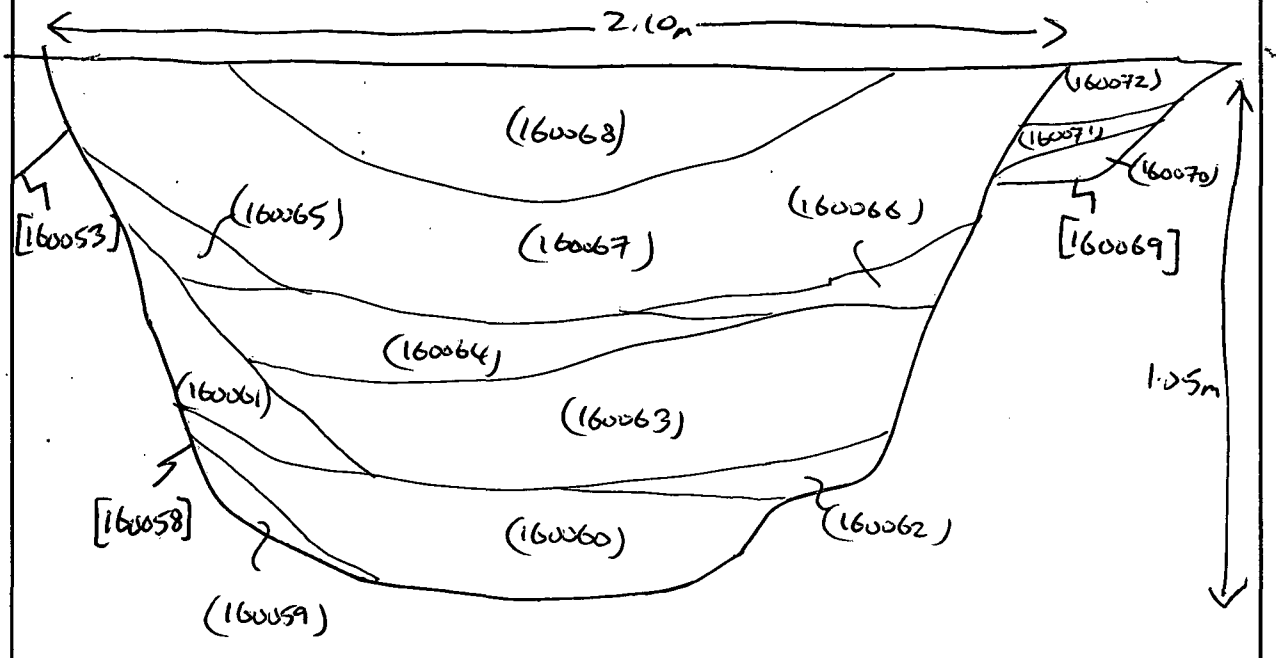

N. FACING SEC.

Refers to context

MOLA HEADLAND INFRASTRUCTURE

CONTEXT SHEET

Site code	Area/Field	Sub-area/Trench	Context number
~~AFAN~~ A14	TC916	A	160059
ECB # 4800	Subgroup	Parent context 160058	Context type cut ☐ fill ☑ deposit ☐

STRATIGRAPHIC MATRIX

					STRATIGRAPHY
		160060			Same as context
		~~160059~~ context			Cuts context
		160058			Cut by context

CUT (if you are using this section score out section FILL/DEPOSIT below) — DESCRIPTION

Shape

sub- ☐ rectangular ☐ square ☐ circular ☐ linear ☐ curvilinear ☐ irregular ☐ other* ☐

Orientation: ☐ N-S ☐ E-W ☐ NE-SW ☐ NW-SE

Sides: ☐ vertical ☐ steep ☐ moderate ☐ gentle (sloping) ☐ stepped ☐ undercutting ☐ complex*

Base: ☐ flat ☐ concave ☐ v-shaped ☐ sloping ☐ uneven ☐ complex*

Dimensions: Length | Width | Depth | Diameter

Shape result of (tick all that apply)

design ☐ material cut into ☐ natural processes ☐ degree of truncation ☐ uncertain ☐

INTERPRETATION

pit ☐ post-hole ☐ stake-hole ☐ ditch ☐ ring-ditch ☐ beam slot ☐ construction cut ☐ robber cut ☐ gully ☐ paleochannel ☐ furrow ☐ field boundary ☐ burial cut ☐ other cut (describe below) ☐

FILL/DEPOSIT (if you are using this section score out section CUT above) — DESCRIPTION

Compaction: ☐ compact ☐ moderately compact ☑ loose ☐ friable

Thickness

Colour: light ☐ mid ☐ dark ☑ mottled ☐

brownish ☐ ☑ brown; greyish ☐ ☐ grey; orangeish ☑ ☐ orange; yellowish ☐ ☐ yellow; reddish ☐ ☐ red; blueish ☐ ☐ blue

black ☐ white ☐ other* ☐

Composition: clayey ☐ ☐ clay; silty ☐ ☐ silt; sandy ☐ ☑ sand; gravelly ☐ ☐ gravel; peaty ☐ ☐ peat

other* ☐

Inclusions

use the following: O – occasional M – moderate F – frequent	stones*	chalk	iron pan	manganese	charcoal	plant remains*	wood	marine shell	bone*	pot	fired clay	CBM	CTP	mortar/plaster	leather/textile	glass	metal	industriall waste	other
frequency																			
bulk find																			

INTERPRETATION

topsoil ☐ subsoil ☐ geological subsoil ☐ remnant topsoil ☐ surface ☐ occupation layer ☐ dumped layer ☐ deliberate backfill ☐ destruction debris ☐ levelling ☐ natural infilling ☑ colluvial layer ☐ in-situ burning ☐ post pipe ☐ packing ☐ cremation ☐ other fill/deposit (describe below) ☐

Basic process: construction ☐ use ☑ disuse ☐

CROSS REFERENCE

Sample nos	Finds nos	Photo nos	Drawing nos
		1600041	Surveyed: plan ☐ section ☐ levels ☐ S. 16014

Date	22/11/16
Initials	JSM
Checked by	JSM

*This form is incomplete if fields marked with ◤ are empty. PTO for additional information (and describing all items marked with *) and sketches.*

ADDITIONAL INFORMATION *(any further details that may be important for understanding the context, including items marked * overleaf)*

LOWEST FILL OF TEN IN PIT [160058]. AN ORANGE BROWN ?WINDBLOWN SAND SIMILAR TO (160054) AND (160059).

NO FINDS RECOVERED.

SKETCHES *(consider: location plan, detailed plan showing relationships, section showing fills/deposits as appropriate)*

SKETCH SECTION ON 160058

MATRIX ON 160040

Refers to context

MOLA HEADLAND
INFRASTRUCTURE
CONTEXT SHEET

Site code	Area/Field	Sub-area/Trench	Context number
~~AFRM~~ A14	7016	A	160060
ECB #	**Subgroup**	**Parent context**	**Context type**
4800		160058	cut ☐ fill ☑ deposit ☐

STRATIGRAPHIC MATRIX — STRATIGRAPHY

		160061	160062		Same as context
		~~160060~~			Cuts context
		160059			Cut by context

CUT (if you are using this section score out section FILL/DEPOSIT below) — DESCRIPTION

Shape
sub ☐ rectangular ☐ square ☐ circular ☐ linear ☐ curvilinear ☐ irregular ☐ other* ☐

Orientation
☐ N-S
☐ E-W
☐ NE-SW
☐ NW-SE

Sides
☐ vertical
☐ steep
☐ moderate
☐ gentle
sloping
☐ stepped
☐ undercutting
☐ complex*

Base
☐ flat
☐ concave
☐ v-shaped
☐ sloping
☐ uneven
☐ complex*

Dimensions:	*Length*	*Width*	*Depth*	*Diameter*

Shape result of (tick all that apply)
design ☐ material cut into ☐ natural processes ☐ degree of truncation ☐ uncertain ☐

INTERPRETATION
☐ pit
☐ post-hole
☐ stake-hole
☐ ditch
☐ ring-ditch
☐ beam slot
☐ construction cut
☐ robber cut
☐ gully
☐ paleochannel
☐ furrow
☐ field boundary
☐ burial cut
☐ other cut (describe below)

FILL/DEPOSIT (if you are using this section score out section CUT above) — DESCRIPTION

Compaction
☐ compact
☑ moderately compact
☐ loose
☐ friable

Colour
light ☐ mid ☐ dark ☑ mottled ☐

brownish ☐	☐ brown
greyish ☐	☑ grey
orangeish ☐	☐ orange
yellowish ☐	☐ yellow
reddish ☐	☐ red
blueish ☐	☐ blue

black ☐ white ☐ other* ☐

Composition

clayey ☐	☐ clay
silty ☑	☐ silt
sandy ☑	☐ sand
gravelly ☐	☑ gravel
peaty ☐	☐ peat

other* ☐

Thickness

Inclusions

use the following: O – occasional M – moderate F – frequent	stones*	chalk	iron pan	manganese	charcoal	plant remains*	wood	marine shell	bone*	pot	fired clay	CBM	CTP	mortar/plaster	leather/textile	glass	metal	industriall waste	other CINDERS
frequency	F																		
bulk find										✓									✓

INTERPRETATION
☐ topsoil
☐ subsoil
☐ geological subsoil
☐ remnant topsoil
☐ surface
☐ occupation layer
☐ dumped layer
☑ deliberate backfill
☐ destruction debris
☐ levelling
☑ natural infilling
☐ colluvial layer
☐ in-situ burning
☐ post pipe
☐ packing
☐ cremation
☐ other fill/deposit (describe below)

Basic process
construction ☐ use ☐ disuse ☑

CROSS REFERENCE

Sample nos	*Finds nos*	*Photo nos*	*Drawing nos*
		1600041	Surveyed: plan ☐ section ☐ levels ☐ 5.16014

Date	22/11/16
Initials	JJM.
Checked by	JJM.

*This form is incomplete if fields marked with ◤ are empty. PTO for additional information (and describing all items marked with *) and sketches.*

ADDITIONAL INFORMATION *(any further details that may be important for understanding the context, including items marked * overleaf)*

LOWER FILL OF TOW IN PIT 160058. A DARK, STONY DEPOSIT SANDWICHED BETWEEN SANDY DEPOSITION ZONES (160059) AND (160062).

VERY STONY BUT UNCLEAR WHETHER DERIVED SOLELY FROM FEATURE WALL DURING COLLAPSE, OR BACKFILLED FROM A HEAP – POSSIBLY THE LATTER.

SKETCHES *(consider: location plan, detailed plan showing relationships, section showing fills/deposits as appropriate)*

SKETCH SECTION ON 160058

MATRIX ON 160040

Refers to context

MOLA HEADLAND INFRASTRUCTURE

CONTEXT SHEET

Site code	Area/Field	Sub-area/Trench	Context number
~~BRM~~ A14	TEA16	A	160061
ECB #	**Subgroup**	**Parent context**	**Context type**
4800		160058	cut ☐ fill ☑ deposit ☐

STRATIGRAPHIC MATRIX — STRATIGRAPHY

		160063			Same as context	
		~~160064~~ (this context)			Cuts context	
		160060			Cut by context	

CUT (if you are using this section score out section **FILL/DEPOSIT** below) — DESCRIPTION

Shape: sub ☐ rectangular ☐ square ☐ circular ☐ linear ☐ curvilinear ☐ irregular ☐ other* ☐

Orientation: ☐ N-S ☐ E-W ☐ NE-SW ☐ NW-SE (N)

Sides: ☐ vertical ☐ steep ☐ moderate ☐ gentle (sloping) ☐ stepped ☐ undercutting ☐ complex*

Base: ☐ flat ☐ concave ☐ v-shaped ☐ sloping ☐ uneven ☐ complex*

Dimensions (in metres)	Length	Width	Depth	Diameter

Shape result of (tick all that apply): design ☐ material cut into ☐ natural processes ☐ degree of truncation ☐ uncertain ☐

INTERPRETATION: pit ☐ post-hole ☐ stake-hole ☐ ditch ☐ ring-ditch ☐ beam slot ☐ construction cut ☐ robber cut ☐ gully ☐ palaeochannel ☐ furrow ☐ field boundary ☐ burial cut ☐ other cut (describe below) ☐

FILL/DEPOSIT (if you are using this section score out section **CUT** above) — DESCRIPTION

Compaction: ☐ compact ☑ moderately compact ☐ loose ☐ friable

Colour: light ☐ mid ☑ dark ☐ mottled ☐
brownish ☐ / ☑ brown; greyish ☐ / ☐ grey; orangeish ☐ / ☐ orange; yellowish ☐ / ☐ yellow; reddish ☐ / ☐ red; blueish ☐ / ☐ blue
black ☐ white ☐ other* ☐

Composition: clayey ☐ / ☐ clay; silty ☐ / ☑ silt; sandy ☑ / ☐ sand; gravelly ☐ / ☐ gravel; peaty ☐ / ☐ peat
other* ☐

Thickness:

Inclusions

use the following: O: occasional M: moderate F: frequent	stones*	chalk	iron pan	manganese	charcoal	plant remains*	wood	marine shell	bone*	pot	fired clay / CBM	CTP	mortar/plaster	leather/textile	glass	metal	industrial waste	lithics	coarse stone		
frequency	M																				
bulk find	☐	☐	☐	☐	☐	☐	☐	☐	☐	☐	☐	☐	☐	☐	☐	☐	☐	☐	☐	☐	☐

INTERPRETATION: topsoil ☐ subsoil ☐ geological subsoil ☐ remnant topsoil ☐ surface ☐ occupation layer ☐ dumped layer ☐ deliberate backfill ☐ destruction debris ☐ bedding layer ☐ natural infilling ☑ colluvial layer ☐ in situ burning ☐ post-pipe ☐ packing ☐ cremation ☐ other fill/deposit (describe below) ☐

CROSS REFERENCE

Sample nos	Finds nos	Photo nos	Drawing nos
		1600041	Surveyed: plan ☐ section ☐ levels ☐ S.16014

Basic process: construction ☐ use ☐ disuse ☑

Date	22/11/16
Initials	JJM
Checked by	JJM

*This form is incomplete if fields marked with ◤ are empty. PTO for additional information (and describing all items marked with *) and sketches.*

ADDITIONAL INFORMATION

*(any further details that may be important for understanding the context, including items marked * overleaf)*

LOWER FILL OF TOW IN PIT [160058].
FAIRLY HOMOGENEOUS BROWN DEPOSIT, LOCALISED TO
E SIDE - NATURAL SILTS

NO FINDS RECOVERED.

Refer to context

SKETCHES

(consider: location plan, detailed plan showing relationships, section showing fills/deposits as appropriate)

SKETCH SECTION ON 160058
MATRIX ON 160040

MOLA HEADLAND INFRASTRUCTURE

MOLA HEADLAND ARCHAEOLOGY

CONTEXT SHEET

Site code	Area/Field	Sub-area/Trench	Context number
~~AFGM~~ A14	TEA16	A	160062
ECB #	**Subgroup**	**Parent context**	**Context type**
4800		160058	cut ☐ fill ☑ deposit ☐

STRATIGRAPHIC MATRIX / STRATIGRAPHY

		160063			Same as context	
		~~160062~~			Cuts context	
		160060			Cut by context	

CUT (if you are using this section score out section **FILL/DEPOSIT** below) — DESCRIPTION / INTERPRETATION

Shape

sub- ☐ rectangular ☐ square ☐ circular ☐ linear ☐ curvilinear ☐ irregular ☐ other* ☐

Orientation	Sides	Base
☐ N-S	☐ vertical	☐ flat
☐ E-W	☐ steep (sloping)	☐ concave
☐ NE-SW	☐ moderate (sloping)	☐ v-shaped
☐ NW-SE	☐ gentle (sloping)	☐ sloping
N	☐ stepped	☐ uneven
	☐ undercutting	☐ complex*
	☐ complex*	

Dimensions (in metres)	Length	Width	Depth	Diameter

Shape result of (tick all that apply)

design ☐ material cut into ☐ natural processes ☐ degree of truncation ☐ uncertain ☐

INTERPRETATION:

pit ☐
post-hole ☐
stake-hole ☐
ditch ☐
ring-ditch ☐
beam slot ☐
construction cut ☐
robber cut ☐
gully ☐
palaeochannel ☐
furrow ☐
field boundary ☐
burial cut ☐
other cut (describe below) ☐

FILL/DEPOSIT (if you are using this section score out section **CUT** above) — DESCRIPTION / INTERPRETATION

Compaction

☐ compact
☐ moderately compact
☑ loose
☐ friable

Thickness

Colour

light ☐ mid ☐ dark ☑ mottled ☐

brownish ☐	☑ brown
greyish ☐	☐ grey
orangeish ☐	☐ orange
yellowish ☐	☐ yellow
reddish ☑	☐ red
blueish ☐	☐ blue

black ☐ white ☐ other* ☐

Composition

clayey ☐	☐ clay
silty ☐	☐ silt
sandy ☐	☑ sand
gravelly ☐	☐ gravel
peaty ☐	☐ peat

other* ☐

Inclusions

use the following: O: occasional M: moderate F: frequent	stones*	chalk	iron pan	manganese	charcoal	plant remains*	wood	marine shell	bone*	pot	fired clay / CBM	CTP	mortar/plaster	leather/textile	glass	metal	industrial waste	lithics	coarse stone		
frequency																					
bulk find	☐	☐	☐	☐	☐	☐	☐	☐	☐	☐	☐	☐	☐	☐	☐	☐	☐	☐	☐	☐	☐

INTERPRETATION:

topsoil ☐
subsoil ☐
geological subsoil ☐
remnant topsoil ☐
surface ☐
occupation layer ☐
dumped layer ☐
deliberate backfill ☐
destruction debris ☐
bedding layer ☐
natural infilling ☑
colluvial layer ☐
in situ burning ☐
post-pipe ☐
packing ☐
cremation ☐
other fill/deposit (describe below) ☐

CROSS REFERENCE

Sample nos	Finds nos	Photo nos	Drawing nos
		160041	Surveyed: plan ☐ section ☐ levels ☐ S.16014

Basic process

construction ☐ use ☐ disuse ☑

Date	22/11/16
Initials	JJM.
Checked by	JJM.

*This form is incomplete if fields marked with ◤ are empty. PTO for additional information (and describing all items marked with *) and sketches.*

ADDITIONAL INFORMATION

*(any further details that may be important for understanding the context, including items marked * overleaf)*

LOWER FILL OF TOP IN PIT (160058) ANOTHER SANDY DEPOSIT SIMILAR TO (160059). POSSIBLY WINDBLOWN OR REPRESENTING MINOR LOCAL FLOOD EPISODE, WITH MAT SAND BEING WEATHERED OUT OF GRAVEL.

NO FINDS RECOVERED.

Refer to context

SKETCHES

(consider: location plan, detailed plan showing relationships, section showing fills/deposits as appropriate)

SKETCH SECTION ON 160058

MATRIX ON 160040

MOLA HEADLAND INFRASTRUCTURE

CONTEXT SHEET

Site code	Area/Field	Sub-area/Trench	Context number
A14 ~~AFRM~~	TEA16	A	160063
ECB #	**Subgroup**	**Parent context**	**Context type**
4800		160058	cut ☐ fill ☑ deposit ☐

STRATIGRAPHIC MATRIX — STRATIGRAPHY

		160064			Same as context
		~~160063~~ (this context)			Cuts context
		160061	160062		Cut by context

CUT

(if you are using this section score out section **FILL/DEPOSIT** below)

DESCRIPTION

Shape: sub- ☐ rectangular ☐ square ☐ circular ☐ linear ☐ curvilinear ☐ irregular ☐ other* ☐

Orientation: ☐ N-S ☐ E-W ☐ NE-SW ☑ NW-SE

Sides: ☐ vertical ☐ steep ☐ moderate ☐ gentle (sloping) ☐ stepped ☐ undercutting ☐ complex*

Base: ☐ flat ☐ concave ☐ v-shaped ☐ sloping ☐ uneven ☐ complex*

Dimensions (in metres)	Length	Width	Depth	Diameter

Shape result of (tick all that apply): design ☐ material cut into ☐ natural processes ☐ degree of truncation ☐ uncertain ☐

INTERPRETATION

pit ☐, post-hole ☐, stake-hole ☐, ditch ☐, ring-ditch ☐, beam slot ☐, construction cut ☐, robber cut ☐, gully ☐, palaeochannel ☐, furrow ☐, field boundary ☐, burial cut ☐, other cut (describe below) ☐

FILL/DEPOSIT

(if you are using this section score out section **CUT** above)

DESCRIPTION

Compaction: ☐ compact ☑ moderately compact ☐ loose ☐ friable

Colour: light ☐ mid ☐ dark ☑ mottled ☐

brownish ☑ / brown ☐; greyish ☐ / grey ☑; orangeish ☐ / orange ☐; yellowish ☐ / yellow ☐; reddish ☐ / red ☐; blueish ☐ / blue ☐; black ☐ white ☐ other* ☐

Composition: clayey ☐ / clay ☐; silty ☐ / silt ☑; sandy ☑ / sand ☐; gravelly ☐ / gravel ☐; peaty ☐ / peat ☐; other* ☐

Thickness

Inclusions (use the following: O: occasional M: moderate F: frequent)

	stones*	chalk	iron pan	manganese	charcoal	plant remains*	wood	marine shell	bone*	pot	fired clay / CBM	CTP	mortar/plaster	leather/textile	glass	metal	industrial waste	lithics	coarse stone		
frequency	F																				
bulk find	☐	☐	☐	☐	☐	☐	☐	☐	☐	☐	☐	☐	☐	☐	☐	☐	☐	☐	☐	☐	☐

INTERPRETATION

topsoil ☐, subsoil ☐, geological subsoil ☐, remnant topsoil ☐, surface ☐, occupation layer ☐, dumped layer ☐, deliberate backfill ☑, destruction debris ☐, bedding layer ☐, natural infilling ☐, colluvial layer ☐, in situ burning ☐, post-pipe ☐, packing ☐, cremation ☐, other fill/deposit (describe below) ☐

CROSS REFERENCE

Sample nos	Finds nos	Photo nos	Drawing nos
		160041	Surveyed: plan ☐ section ☐ levels ☐ S. 16014

Basic process: construction ☐ use ☐ disuse ☑

Date	22/11/16
Initials	JJM
Checked by	JJM.

*This form is incomplete if fields marked with ◤ are empty. PTO for additional information (and describing all items marked with *) and sketches.*

ADDITIONAL INFORMATION
(any further details that may be important for understanding the context, including items marked * overleaf)

MIDDLE-ZONE FILL OF TOP IN PIT (160058).
A GREY DEPOSIT, NOT AS DARK AS (160060), PERS
REPRESENTING A BACKFILL EPISODE.

NO FINDS RECOVERED

Refer to context

SKETCHES
(consider: location plan, detailed plan showing relationships, section showing fills/deposits as appropriate)

SKETCH SECTION ON 160058

MATRIX ON 160040

MOLA HEADLAND INFRASTRUCTURE

CONTEXT SHEET

Site code	Area/Field	Sub-area/Trench	Context number
A14 ~~ASC01~~	7916	A	160064
ECB #	**Subgroup**	**Parent context**	**Context type**
4800		160058	cut ☐ fill ☑ deposit ☐

STRATIGRAPHIC MATRIX / STRATIGRAPHY

					STRATIGRAPHY
		160065	160066		Same as context
		~~160064~~ this context			Cuts context
		160063			Cut by context

CUT

(if you are using this section score out section **FILL/DEPOSIT** below)

DESCRIPTION

Shape

sub-☐ rectangular ☐ square ☐ circular ☐ linear ☐ curvilinear ☐ irregular ☐ other* ☐

Orientation

- ☐ N-S
- ☐ E-W
- ☐ NE-SW
- ☐ NW-SE

N

Sides

- ☐ vertical
- ☐ steep
- ☐ moderate (sloping)
- ☐ gentle (sloping)
- ☐ stepped
- ☐ undercutting
- ☐ complex*

Base

- ☐ flat
- ☐ concave
- ☐ v-shaped
- ☐ sloping
- ☐ uneven
- ☐ complex*

Dimensions (in metres)	Length	Width	Depth	Diameter

Shape result of (tick all that apply)

design ☐ material cut into ☐ natural processes ☐ degree of truncation ☐ uncertain ☐

INTERPRETATION

- pit ☐
- post-hole ☐
- stake-hole ☐
- ditch ☐
- ring-ditch ☐
- beam slot ☐
- construction cut ☐
- robber cut ☐
- gully ☐
- palaeochannel ☐
- furrow ☐
- field boundary ☐
- burial cut ☐
- other cut (describe below) ☐

FILL/DEPOSIT

(if you are using this section score out section **CUT** above)

DESCRIPTION

Compaction

- ☐ compact
- ☑ moderately compact
- ☐ loose
- ☐ friable

Thickness

Colour

light ☐ mid ☐ dark ☑ mottled ☐

- brownish ☐ / ☑ brown
- greyish ☐ / ☐ grey
- orangeish ☐ / ☐ orange
- yellowish ☐ / ☐ yellow
- reddish ☐ / ☐ red
- blueish ☐ / ☐ blue

black ☐ white ☐ other* ☐

Composition

- clayey ☐ / ☐ clay
- silty ☐ / ☑ silt
- sandy ☑ / ☐ sand
- gravelly ☐ / ☐ gravel
- peaty ☐ / ☐ peat

other* ☐

Inclusions

use the following: O: occasional M: moderate F: frequent	stones*	chalk	iron pan	manganese	charcoal	plant remains*	wood	marine shell	bone*	pot	fired clay / CBM	CTP	mortar/plaster	leather/textile	glass	metal	industrial waste	lithics	coarse stone
frequency																			
bulk find	☐	☐	☐	☐	☐	☐	☐	☐	☑	☑	☐	☐	☐	☐	☐	☐	☐	☑	☐

INTERPRETATION

- topsoil ☐
- subsoil ☐
- geological subsoil ☐
- remnant topsoil ☐
- surface ☐
- occupation layer ☐
- dumped layer ☐
- deliberate backfill ☑
- destruction debris ☐
- bedding layer ☐
- natural infilling ☐
- colluvial layer ☐
- in situ burning ☐
- post-pipe ☐
- packing ☐
- cremation ☐
- other fill/deposit (describe below) ☐

Basic process

construction ☐ use ☐ disuse ☑

CROSS REFERENCE

Sample nos	Finds nos	Photo nos	Drawing nos
		1600041	Surveyed: plan ☐ section ☐ levels ☐ S. 16014

Date	22/11/16
Initials	JJM.
Checked by	JJM.

*This form is incomplete if fields marked with ◤ are empty. PTO for additional information (and describing all items marked with *) and sketches.*

ADDITIONAL INFORMATION

*(any further details that may be important for understanding the context, including items marked * overleaf)*

MIDDLE FILL, ONE OF TWO IN PIT [160058]

A FAIRLY COARSE DEPOSIT BUT NOT AS "GRAVELLY" AS (160063) BELOW. THIS DEP HAS A SMALL PROPORTION OF MED-SIZED PEBBLES IN ITS MAKE-UP. POSS BACKFILL DEPOSIT!

SM-MODERATE QUANTITY OF FLINT. RECORDED.

Refer to context

SKETCHES

(consider: location plan, detailed plan showing relationships, section showing fills/deposits as appropriate)

SKETCH SECTION ON 160058

MATRIX ON 160040

MOLA HEADLAND INFRASTRUCTURE

CONTEXT SHEET

Site code	Area/Field	Sub-area/Trench	Context number
~~AFRM~~ A14	72916	A	160065
ECB #	**Subgroup**	**Parent context**	**Context type**
4800		160058	cut ☐ fill ☑ deposit ☐

STRATIGRAPHIC MATRIX — STRATIGRAPHY

		160067			Same as context
		~~160065~~			Cuts context
		160064			Cut by context

CUT (if you are using this section score out section **FILL/DEPOSIT** below) — DESCRIPTION — INTERPRETATION

Shape: sub- ☐ rectangular ☐ square ☐ circular ☐ linear ☐ curvilinear ☐ irregular ☐ other* ☐

Orientation: ☐ N-S ☐ E-W ☐ NE-SW ☐ NW-SE (N)

Sides: ☐ vertical ☐ steep ☐ moderate ☐ gentle (sloping) ☐ stepped ☐ undercutting ☐ complex*

Base: ☐ flat ☐ concave ☐ v-shaped ☐ sloping ☐ uneven ☐ complex*

Dimensions (in metres)	Length	Width	Depth	Diameter

Shape result of (tick all that apply): design ☐ material cut into ☐ natural processes ☐ degree of truncation ☐ uncertain ☐

INTERPRETATION: pit ☐ post-hole ☐ stake-hole ☐ ditch ☐ ring-ditch ☐ beam slot ☐ construction cut ☐ robber cut ☐ gully ☐ palaeochannel ☐ furrow ☐ field boundary ☐ burial cut ☐ other cut (describe below) ☐

FILL/DEPOSIT (if you are using this section score out section **CUT** above) — DESCRIPTION — INTERPRETATION

Compaction: ☑ compact ☐ moderately compact ☐ loose ☐ friable

Thickness

Colour: light ☐ mid ☐ dark ☑ mottled ☐

brownish ☐	☑ brown
greyish ☑	☐ grey
orangeish ☐	☐ orange
yellowish ☐	☐ yellow
reddish ☐	☐ red
blueish ☐	☐ blue

black ☐ white ☐ other* ☐

Composition

clayey ☐	☐ clay
silty ☐	☐ silt
sandy ☑	☐ sand
gravelly ☐	☑ gravel
peaty ☐	☐ peat

other* ☐

Inclusions

use the following: O: occasional M: moderate F: frequent	stones*	chalk	iron pan	manganese	charcoal	plant remains*	wood	marine shell	bone*	pot	fired clay / CBM	CTP	mortar/plaster	leather/textile	glass	metal	industrial waste	lithics	coarse stone
frequency	F																		
bulk find	☐	☐	☐	☐	☐	☐	☐	☐	☐	☐	☐	☐	☐	☐	☐	☐	☐	☐	☐

INTERPRETATION: topsoil ☐ subsoil ☐ geological subsoil ☐ remnant topsoil ☐ surface ☐ occupation layer ☐ dumped layer ☐ deliberate backfill ☐ destruction debris ☐ bedding layer ☐ natural infilling ☑ colluvial layer ☐ in situ burning ☐ post-pipe ☐ packing ☐ cremation ☐ other fill/deposit (describe below) ☐

CROSS REFERENCE

Sample nos	Finds nos	Photo nos	Drawing nos
		160041	Surveyed: plan ☐ section ☐ levels ☐ S. 16014

Basic process: construction ☐ use ☐ disuse ☑

Date	22/11/16
Initials	JJM.
Checked by	JJM

*This form is incomplete if fields marked with ◤ are empty. PTO for additional information (and describing all items marked with *) and sketches.*

ADDITIONAL INFORMATION
(any further details that may be important for understanding the context, including items marked * overleaf)

UPPER FILL, ONE OF TOW IN PIT [160058]. A VERY CONTROLLED DEPOSIT, PROBABLY AS A RESULT OF AN EDGE COLLAPSE OR SLUMP. LOCATED ON E EDGE (UPPER) NEAR INTERSECTION WITH PIT [160053]. SEPARATED (160064) BELOW FROM (160067) ABOVE.

NO FINDS RECOVERED

Refer to context

SKETCHES
(consider: location plan, detailed plan showing relationships, section showing fills/deposits as appropriate)

SKETCH SECTION ON 160058

MATRIX ON 160040

MOLA HEADLAND INFRASTRUCTURE

CONTEXT SHEET

Site code	Area/Field	Sub-area/Trench	Context number
~~AFRM~~ A14	TEA16	A	160066
ECB #	**Subgroup**	**Parent context**	**Context type**
4800		160058	cut ☐ fill ☑ deposit ☐

STRATIGRAPHIC MATRIX — STRATIGRAPHY

		160067			Same as context
		~~160066~~			Cuts context
		160064			Cut by context

CUT (if you are using this section score out section **FILL/DEPOSIT** below) — DESCRIPTION

Shape: sub- ☐ rectangular ☐ square ☐ circular ☐ linear ☐ curvilinear ☐ irregular ☐ other* ☐

Orientation: ☐ N-S ☐ E-W ☐ NE-SW ☐ NW-SE (N)

Sides: ☐ vertical ☐ steep ☐ moderate ☐ gentle (sloping) ☐ stepped ☐ undercutting ☐ complex*

Base: ☐ flat ☐ concave ☐ v-shaped ☐ sloping ☐ uneven ☐ complex*

Dimensions (in metres)	*Length*	*Width*	*Depth*	*Diameter*

Shape result of (tick all that apply): design ☐ material cut into ☐ natural processes ☐ degree of truncation ☐ uncertain ☐

INTERPRETATION: pit ☐ post-hole ☐ stake-hole ☐ ditch ☐ ring-ditch ☐ beam slot ☐ construction cut ☐ robber cut ☐ gully ☐ palaeochannel ☐ furrow ☐ field boundary ☐ burial cut ☐ other cut (describe below) ☐

FILL/DEPOSIT (if you are using this section score out section **CUT** above) — DESCRIPTION

Compaction: ☐ compact ☐ moderately compact ☑ loose ☐ friable

Thickness

Colour: light ☐ mid ☐ dark ☑ mottled ☐

brownish ☐	☑ brown
greyish ☑	☐ grey
orangeish ☐	☐ orange
yellowish ☐	☐ yellow
reddish ☐	☐ red
blueish ☐	☐ blue

black ☐ white ☐ other* ☐

Composition

clayey ☐	☐ clay
silty ☐	☐ silt
sandy ☑	☐ sand
gravelly ☐	☑ gravel
peaty ☐	☐ peat

other* ☐

Inclusions

use the following: O: occasional M: moderate F: frequent	stones*	chalk	iron pan	manganese	charcoal	plant remains*	wood	marine shell	bone*	pot	fired clay / CBM	CTP	mortar/plaster	leather/textile	glass	metal	industrial waste	lithics	coarse stone
frequency	✓																		
bulk find	☐	☐	☐	☐	☐	☐	☐	☐	☐	☐	☐	☐	☐	☐	☐	☐	☐	☐	☐

INTERPRETATION: topsoil ☐ subsoil ☐ geological subsoil ☐ remnant topsoil ☐ surface ☐ occupation layer ☐ dumped layer ☐ deliberate backfill ☐ destruction debris ☐ bedding layer ☐ natural infilling ☑ colluvial layer ☐ in situ burning ☐ post-pipe ☐ packing ☐ cremation ☐ other fill/deposit (describe below) ☐

CROSS REFERENCE

Sample nos	Finds nos	Photo nos	Drawing nos
		160041	Surveyed: plan ☐ section ☐ levels ☐ S. 16014

Basic process: construction ☐ use ☐ disuse ☑

Date	22/11/16
Initials	JJM
Checked by	JJM.

*This form is incomplete if fields marked with ◤ are empty. PTO for additional information (and describing all items marked with *) and sketches.*

ADDITIONAL INFORMATION

*(any further details that may be important for understanding the context, including items marked * overleaf)*

UPPER FILL, ONE OF TWO FILLS IN PIT [160058].
SIMILAR TO (160065), A GROWING DEPOSIT SITUATED
THIS TIME ON W. SIDE AND ALSO SEPARATES
(160064) FROM (160067). REPRESENTS A GROWING BANK
COLLAPSE OR SLUMP.

NO FINDS RECOVERED.

Refer to context

SKETCHES

(consider: location plan, detailed plan showing relationships, section showing fills/deposits as appropriate)

SKETCH SECTION ON 160058
SKETCH PLAN ON 160039
MATRIX ON 160040

MOLA HEADLAND INFRASTRUCTURE

CONTEXT SHEET

Site code	Area/Field	Sub-area/Trench	Context number
~~BRAM~~ AIY	TEA 16	A	160067
ECB #	**Subgroup**	**Parent context**	**Context type**
4810		160058	cut ☐ fill ☑ deposit ☐

STRATIGRAPHIC MATRIX — STRATIGRAPHY

		160068			Same as context	
		~~160067~~			Cuts context	
		160065	160066		Cut by context	

CUT (if you are using this section score out section **FILL/DEPOSIT** below) — DESCRIPTION — INTERPRETATION

Shape: sub- ☐ rectangular ☐ square ☐ circular ☐ linear ☐ curvilinear ☐ irregular ☐ other* ☐

Orientation: ☐ N-S ☐ E-W ☐ NE-SW ☐ NW-SE ☐ N

Sides: ☐ vertical ☐ steep ☐ moderate ☐ gentle (sloping) ☐ stepped ☐ undercutting ☐ complex*

Base: ☐ flat ☐ concave ☐ v-shaped ☐ sloping ☐ uneven ☐ complex*

Dimensions (in metres)	Length	Width	Depth	Diameter

Shape result of (tick all that apply): design ☐ material cut into ☐ natural processes ☐ degree of truncation ☐ uncertain ☐

INTERPRETATION: pit ☐ post-hole ☐ stake-hole ☐ ditch ☐ ring-ditch ☐ beam slot ☐ construction cut ☐ robber cut ☐ gully ☐ palaeochannel ☐ furrow ☐ field boundary ☐ burial cut ☐ other cut (describe below) ☐

FILL/DEPOSIT (if you are using this section score out section **CUT** above) — DESCRIPTION — INTERPRETATION

Compaction: ☐ compact ☑ moderately compact ☐ loose ☐ friable

Thickness

Colour: light ☐ mid ☐ dark ☑ mottled ☐

brownish ☑	brown
greyish ☐	☑ grey
orangeish ☐	orange
yellowish ☐	yellow
reddish ☐	red
blueish ☐	blue

black ☐ white ☐ other* ☐

Composition

clayey ☐	clay
silty ☐	☑ silt
sandy ☑	sand
gravelly ☐	gravel
peaty ☐	peat

other* ☐

Inclusions

use the following: O: occasional M: moderate F: frequent	stones*	chalk	iron pan	manganese	charcoal	plant remains*	wood	marine shell	bone*	pot	fired clay / CBM	CTP	mortar/plaster	leather/textile	glass	metal	industrial waste	lithics	coarse stone		
frequency	M				O																
bulk find	☐	☐	☐	☐	☐	☐	☐	☐	☑	☑	☑	☐	☐	☐	☐	☐	☐	☐	☐	☐	☐

INTERPRETATION: topsoil ☐ subsoil ☐ geological subsoil ☐ remnant topsoil ☐ surface ☐ occupation layer ☐ dumped layer ☐ deliberate backfill ☐ destruction debris ☐ bedding layer ☐ natural infilling ☑ colluvial layer ☐ in situ burning ☐ post-pipe ☐ packing ☐ cremation ☐ other fill/deposit (describe below) ☐

CROSS REFERENCE

Sample nos	Finds nos	Photo nos	Drawing nos
		160041	Surveyed: plan ☐ section ☐ levels ☐ S. 16014

Basic process: construction ☐ use ☐ disuse ☑

Date	22/11/16
Initials	JJM
Checked by	JJM

*This form is incomplete if fields marked with ◤ are empty. PTO for additional information (and describing all items marked with *) and sketches.*

ADDITIONAL INFORMATION

*(any further details that may be important for understanding the context, including items marked * overleaf)*

UPPER FILL OF PIT [160058]. A REASONABLY HOMOGENOUS BROWN SILTY DEPOSIT, QUITE STONY BUT NOT GRAVELLY. POSS NATURAL SILTING OR DISTURBED OFFSITE.

MEDIUM QUANTITY OF FLINT RECOVERED.

Refer to context

SKETCHES

(consider: location plan, detailed plan showing relationships, section showing fills/deposits as appropriate)

MATRIX ON 160040

SKETCH SECTION ON 160058

MOLA HEADLAND INFRASTRUCTURE

CONTEXT SHEET

Site code	Area/Field	Sub-area/Trench	Context number
A14 ~~ARRAN~~	TEA16	A	160068
ECB #	**Subgroup**	**Parent context**	**Context type**
4800		160058	cut ☐ fill ☑ deposit ☐

STRATIGRAPHIC MATRIX — STRATIGRAPHY

		160002			Same as context	
		~~160068~~			Cuts context	
		160067			Cut by context	

CUT (if you are using this section score out section **FILL/DEPOSIT** below) — DESCRIPTION — INTERPRETATION

Shape: sub- ☐ rectangular ☐ square ☐ circular ☐ linear ☐ curvilinear ☐ irregular ☐ other* ☐

Orientation: ☐ N-S ☐ E-W ☐ NE-SW ☐ NW-SE

Sides: ☐ vertical ☐ steep ☐ moderate ☐ gentle (sloping) ☐ stepped ☐ undercutting ☐ complex*

Base: ☐ flat ☐ concave ☐ v-shaped ☐ sloping ☐ uneven ☐ complex*

Dimensions (in metres)	Length	Width	Depth	Diameter

Shape result of (tick all that apply): design ☐ material cut into ☐ natural processes ☐ degree of truncation ☐ uncertain ☐

Interpretation: pit ☐ post-hole ☐ stake-hole ☐ ditch ☐ ring-ditch ☐ beam slot ☐ construction cut ☐ robber cut ☐ gully ☐ palaeochannel ☐ furrow ☐ field boundary ☐ burial cut ☐ other cut (describe below) ☐

FILL/DEPOSIT (if you are using this section score out section **CUT** above) — DESCRIPTION — INTERPRETATION

Compaction: ☐ compact ☑ moderately compact ☐ loose ☐ friable

Colour: light ☐ mid ☐ dark ☑ mottled ☐

brownish ☐	☑ brown
greyish ☑	☐ grey
orangeish ☐	☐ orange
yellowish ☐	☐ yellow
reddish ☐	☐ red
blueish ☐	☐ blue

black ☐ white ☐ other* ☐

Composition: clayey ☐ silty ☐ sandy ☑ gravelly ☐ peaty ☐ — ☐ clay ☑ silt ☐ sand ☐ gravel ☐ peat — other* ☐

Thickness

Inclusions

use the following: O: occasional M: moderate F: frequent	stones*	chalk	iron pan	manganese	charcoal	plant remains*	wood	marine shell	bone*	pot	fired clay / CBM	CTP	mortar/plaster	leather/textile	glass	metal	industrial waste	lithics	coarse stone		
frequency	M				O																
bulk find	☐	☐	☐	☐	☐	☐	☐	☐	☑	☑	☐	☐	☐	☐	☐	☐	☐	☑	☐	☐	☐

Interpretation: topsoil ☐ subsoil ☐ geological subsoil ☐ remnant topsoil ☐ surface ☐ occupation layer ☐ dumped layer ☐ deliberate backfill ☐ destruction debris ☐ bedding layer ☐ natural infilling ☑ colluvial layer ☐ in situ burning ☐ post-pipe ☐ packing ☐ cremation ☐ other fill/deposit (describe below) ☐

CROSS REFERENCE

Sample nos	Finds nos	Photo nos	Drawing nos
			Surveyed: plan ☐ section ☐ levels ☐ S-16014

Basic process: construction ☐ use ☐ disuse ☑

Date	22/11/16
Initials	JJM
Checked by	JJM.

*This form is incomplete if fields marked with ◤ are empty. PTO for additional information (and describing all items marked with *) and sketches.*

ADDITIONAL INFORMATION

*(any further details that may be important for understanding the context, including items marked * overleaf)*

UPPERMOST FILL OF TOP IN PIT [160058]. THIS DEPOSIT IS DARKER THAN (160067) BELOW PUTS SUGGESTING SLIGHTLY UNHOMOGENISED TOPSOIL COMPONENT IN FILL. SOME MEDIUM-SIZED STONES PRESENT HERE TOO, AND A MODERATE QUANTITY OF FLINT REFUSED.

Refer to context

SKETCHES

(consider: location plan, detailed plan showing relationships, section showing fills/deposits as appropriate)

MATRIX ON 160040

SKETCH SECTION ON 160058

MOLA HEADLAND INFRASTRUCTURE

CONTEXT SHEET

Site code	Area/Field	Sub-area/Trench	Context number
~~AFRM~~ A14	TEA16	A	160069
ECB #	**Subgroup**	**Parent context**	**Context type**
4800		160069	cut ☑ fill ☐ deposit ☐

STRATIGRAPHIC MATRIX / STRATIGRAPHY

		160070			Same as context
		~~160069~~			Cuts context
		160003			Cut by context

CUT

(if you are using this section score out section **FILL/DEPOSIT** below)

DESCRIPTION / INTERPRETATION

Shape

sub- ☑ rectangular ☐ square ☐ circular ☑ linear ☐ curvilinear ☐ irregular ☐ other* ☐

Orientation: ☐ N-S ☐ E-W ☐ NE-SW ☐ NW-SE

Sides: ☐ vertical ☑ steep ☐ moderate ☐ gentle (sloping) ☐ stepped ☐ undercutting ☐ complex*

Base: ☐ flat ☑ concave ☐ v-shaped ☐ sloping ☐ uneven ☐ complex*

Dimensions (in metres)	Length	Width	Depth	Diameter
	>0.70	>0.80	0.45	

Shape result of (tick all that apply): design ☑ material cut into ☐ natural processes ☐ degree of truncation ☐ uncertain ☐

INTERPRETATION: pit ☑ post-hole ☐ stake-hole ☐ ditch ☐ ring-ditch ☐ beam slot ☐ construction cut ☐ robber cut ☐ gully ☐ palaeochannel ☐ furrow ☐ field boundary ☐ burial cut ☐ other cut (describe below) ☐

FILL/DEPOSIT

(if you are using this section score out section **CUT** above)

DESCRIPTION / INTERPRETATION

Compaction: ☐ compact ☐ moderately compact ☐ loose ☐ friable

Thickness

Colour: light ☐ mid ☐ dark ☐ mottled ☐

brownish ☐ brown ☐; greyish ☐ grey ☐; orangeish ☐ orange ☐; yellowish ☐ yellow ☐; reddish ☐ red ☐; blueish ☐ blue ☐

black ☐ white ☐ other* ☐

Composition: clayey ☐ clay ☐; silty ☐ silt ☐; sandy ☐ sand ☐; gravelly ☐ gravel ☐; peaty ☐ peat ☐

other* ☐

Inclusions

use the following: O: occasional M: moderate F: frequent	stones*	chalk	iron pan	manganese	charcoal	plant remains*	wood	marine shell	bone*	pot	fired clay / CBM	CTP	mortar/plaster	leather/textile	glass	metal	industrial waste	lithics	coarse stone		
frequency																					
bulk find	☐	☐	☐	☐	☐	☐	☐	☐	☐	☐	☐	☐	☐	☐	☐	☐	☐	☐	☐	☐	☐

INTERPRETATION: topsoil ☐ subsoil ☐ geological subsoil ☐ remnant topsoil ☐ surface ☐ occupation layer ☐ dumped layer ☐ deliberate backfill ☐ destruction debris ☐ bedding layer ☐ natural infilling ☐ colluvial layer ☐ in situ burning ☐ post-pipe ☐ packing ☐ cremation ☐ other fill/deposit (describe below) ☐

CROSS REFERENCE

Sample nos	Finds nos	Photo nos	Drawing nos
		160004	Surveyed: plan ☐ section ☐ levels ☐ S. 160 14

Basic process: construction ☑ use ☐ disuse ☐

Date	22/11/16
Initials	JJM.
Checked by	JJM.

*This form is incomplete if fields marked with ◤ are empty. PTO for additional information (and describing all items marked with *) and sketches.*

ADDITIONAL INFORMATION

*(any further details that may be important for understanding the context, including items marked * overleaf)*

CUT OF SMALL PIT ON W SIDE OF LARGE PIT [160058]. THE LARGER PIT CUTS PART OF IT AWAY SO FULL EXTENT NOT KNOWN.
THREE FILLS; LOWER FILL CONTAINED A WASTER POT SHARD

FUNCTION OF PIT NOT KNOWN. ALSO, IF WASTER SHARDS ARE PRESENT AT THIS POSITION STRATIGRAPHICALLY IT INDICATES SOME ACTIVITY STILL IN THE AREA AFTER KILNS WERE BUILT + DESTROYED AS KILNS ARE LATER THAN THE FEATURES THEY INTERACT WITH.

Refer to context

SKETCHES

(consider: location plan, detailed plan showing relationships, section showing fills/deposits as appropriate)

SKETCH PLAN ON 160039

SKETCH SECTION ON 160058

MATRIX ON 160040

MOLA HEADLAND INFRASTRUCTURE

CONTEXT SHEET

Site code	Area/Field	Sub-area/Trench	Context number
~~AFRM~~ A14	TEA16	A	160070
ECB #	**Subgroup**	**Parent context**	**Context type**
4000		160069	cut ☐ fill ☑ deposit ☐

STRATIGRAPHIC MATRIX — STRATIGRAPHY

		160071			Same as context	
		~~160070~~ this context			Cuts context	
		160069			Cut by context	

CUT (if you are using this section score out section **FILL/DEPOSIT** below) — DESCRIPTION — INTERPRETATION

Shape: sub- ☐ rectangular ☐ square ☐ circular ☐ linear ☐ curvilinear ☐ irregular ☐ other* ☐

Orientation: ☐ N-S ☐ E-W ☐ NE-SW ☐ NW-SE (N)

Sides: ☐ vertical ☐ steep ☐ moderate ☐ gentle (sloping) ☐ stepped ☐ undercutting ☐ complex*

Base: ☐ flat ☐ concave ☐ v-shaped ☐ sloping ☐ uneven ☐ complex*

Dimensions (in metres)	Length	Width	Depth	Diameter

Shape result of (tick all that apply): design ☐ material cut into ☐ natural processes ☐ degree of truncation ☐ uncertain ☐

Interpretation: pit ☐ post-hole ☐ stake-hole ☐ ditch ☐ ring-ditch ☐ beam slot ☐ construction cut ☐ robber cut ☐ gully ☐ palaeochannel ☐ furrow ☐ field boundary ☐ burial cut ☐ other cut (describe below) ☐

FILL/DEPOSIT (if you are using this section score out section **CUT** above) — DESCRIPTION — INTERPRETATION

Compaction: ☐ compact ☑ moderately compact ☐ loose ☐ friable

Thickness:

Colour: light ☐ mid ☐ dark ☑ mottled ☐

brownish ☐	☑ brown
greyish ☑	☐ grey
orangeish ☐	☐ orange
yellowish ☐	☐ yellow
reddish ☐	☐ red
blueish ☐	☐ blue

black ☐ white ☐ other* ☐

Composition:

clayey ☐	☐ clay
silty ☐	☑ silt
sandy ☑	☐ sand
gravelly ☐	☐ gravel
peaty ☐	☐ peat

other* ☐

Inclusions

use the following: O: occasional M: moderate F: frequent	stones*	chalk	iron pan	manganese	charcoal	plant remains*	wood	marine shell	bone*	pot	fired clay / CBM	CTP	mortar/plaster	leather/textile	glass	metal	industrial waste	lithics	coarse stone		
frequency	M																				
bulk find	☐	☐	☐	☐	☐	☐	☐	☐	☐	☐	☐	☐	☐	☐	☐	☐	☐	☐	☐	☐	☐

Interpretation: topsoil ☐ subsoil ☐ geological subsoil ☐ remnant topsoil ☐ surface ☐ occupation layer ☐ dumped layer ☐ deliberate backfill ☐ destruction debris ☐ bedding layer ☐ natural infilling ☑ colluvial layer ☐ in situ burning ☐ post-pipe ☐ packing ☐ cremation ☐ other fill/deposit (describe below) ☐

CROSS REFERENCE

Sample nos	Finds nos	Photo nos	Drawing nos
		160004	Surveyed: plan ☐ section ☐ levels ☐ S. 16014

Basic process: construction ☐ use ☐ disuse ☑

Date: 22/11/16

* Initials: JJM

Checked by: JJM.

*This form is incomplete if fields marked with ◤ are empty. PTO for additional information (and describing all items marked with *) and sketches.*

ADDITIONAL INFORMATION
(any further details that may be important for understanding the context, including items marked * overleaf)

LOWEST FILL OF THREE IN PIT [160069]. A SOFT, SLIGHTLY MOTTLED DEPOSIT INDICATIVE OF SOME ROOT DISTURBANCE OR INHOMOGENEOUS COLLAPSE.

NO FINDS RECOVERED.

Refer to context

SKETCHES
(consider: location plan, detailed plan showing relationships, section showing fills/deposits as appropriate)

SKETCH SECTION ON 160058

MATRIX ON 160040

MOLA HEADLAND INFRASTRUCTURE

CONTEXT SHEET

Site code	Area/Field	Sub-area/Trench	Context number
A14	TEA16	A	160071
ECB #	**Subgroup**	**Parent context**	**Context type**
4800		160069	cut ☐ fill ☑ deposit ☐

STRATIGRAPHIC MATRIX — STRATIGRAPHY

		160072			Same as context
		this context			Cuts context
		160070			Cut by context

CUT (if you are using this section score out section **FILL/DEPOSIT** below) — DESCRIPTION — INTERPRETATION

Shape: sub- ☑ rectangular ☐ square ☐ circular ☐ linear ☐ curvilinear ☐ irregular ☐ other* ☐

Orientation	Sides	Base
☐ N-S	☑ vertical	☐ flat
☐ E-W	☐ steep (sloping)	☐ concave
☐ NE-SW	☐ moderate (sloping)	☐ v-shaped
☐ NW-SE	☐ gentle (sloping)	☐ sloping
N	☐ stepped	☐ uneven
	☐ undercutting	☐ complex*
	☐ complex*	

Dimensions (in metres)	Length	Width	Depth	Diameter

Shape result of (tick all that apply): design ☐ material cut into ☐ natural processes ☐ degree of truncation ☐ uncertain ☐

INTERPRETATION: pit ☐, post-hole ☐, stake-hole ☐, ditch ☐, ring-ditch ☐, beam slot ☐, construction cut ☐, robber cut ☐, gully ☐, palaeochannel ☐, furrow ☐, field boundary ☐, burial cut ☐, other cut (describe below) ☐

FILL/DEPOSIT (if you are using this section score out section **CUT** above) — DESCRIPTION — INTERPRETATION

Compaction: ☐ compact ☐ moderately compact ☑ loose ☐ friable

Thickness

Colour: light ☐ mid ☑ dark ☐ mottled ☐

brownish ☐	☑ brown
greyish ☐	☐ grey
orangeish ☐	☑ orange
yellowish ☑	☐ yellow
reddish ☐	☐ red
blueish ☐	☐ blue

black ☐ white ☐ other* ☐

Composition

clayey ☐	☐ clay
silty ☐	☐ silt
sandy ☐	☑ sand
gravelly ☐	☐ gravel
peaty ☐	☐ peat

other* ☐

Inclusions

use the following: O: occasional M: moderate F: frequent	stones*	chalk	iron pan	manganese	charcoal	plant remains*	wood	marine shell	bone*	pot	fired clay / CBM	CTP	mortar/plaster	leather/textile	glass	metal	industrial waste	lithics	coarse stone		
frequency																					
bulk find	☐	☐	☐	☐	☐	☐	☐	☐	☐	☐	☐	☐	☐	☐	☐	☐	☐	☐	☐	☐	☐

INTERPRETATION: topsoil ☐, subsoil ☐, geological subsoil ☐, remnant topsoil ☐, surface ☐, occupation layer ☐, dumped layer ☐, deliberate backfill ☐, destruction debris ☐, bedding layer ☐, natural infilling ☑, colluvial layer ☐, in situ burning ☐, post-pipe ☐, packing ☐, cremation ☐, other fill/deposit (describe below) ☐

CROSS REFERENCE

Sample nos	Finds nos	Photo nos	Drawing nos
		160004	Surveyed: plan ☐ section ☐ levels ☐ S. 16014

Basic process: construction ☐ use ☐ disuse ☑

Date	27/11/16
Initials	JJM
Checked by	JJM.

*This form is incomplete if fields marked with ◤ are empty. PTO for additional information (and describing all items marked with *) and sketches.*

ADDITIONAL INFORMATION

*(any further details that may be important for understanding the context, including items marked * overleaf)*

MIDDLE FILL OF TREE IN PIT [160069].
A SANDY HORIZON SIMILAR TO [160062], [160059] ETC
SUGGESTING 'WASHING OUT' OF SAND FROM FOREST
EDGE, OR PERHAPS A WINDBLOWN DEPOSITION EVENT.

NO FINDS RECOVERED.

Refer to context

SKETCHES

(consider: location plan, detailed plan showing relationships, section showing fills/deposits as appropriate)

SKETCH SECTION ON 160058
MATRIX ON 160040

MOLA HEADLAND INFRASTRUCTURE

MOLA HEADLAND ARCHAEOLOGY

CONTEXT SHEET

Site code	Area/Field	Sub-area/Trench	Context number
~~AKM~~ AIY	TEA16	A	160072
ECB #	**Subgroup**	**Parent context**	**Context type**
4800		160069	cut ☐ fill ☑ deposit ☐

STRATIGRAPHIC MATRIX — STRATIGRAPHY

		160058			Same as context	
		~~160072~~			Cuts context	
		160071			Cut by context	

CUT (if you are using this section score out section **FILL/DEPOSIT** below) — DESCRIPTION

Shape

sub- ☐ rectangular ☐ square ☐ circular ☐ linear ☐ curvilinear ☐ irregular ☐ other* ☐

Orientation	Sides	Base
☐ N-S	☐ vertical	☐ flat
☐ E-W	☐ steep (sloping)	☐ concave
☐ NE-SW	☐ moderate (sloping)	☐ v-shaped
☐ NW-SE	☐ gentle (sloping)	☐ sloping
N	☐ stepped	☐ uneven
	☐ undercutting	☐ complex*
	☐ complex*	

Dimensions (in metres)	Length	Width	Depth	Diameter

Shape result of (tick all that apply)

design ☐ material cut into ☐ natural processes ☐ degree of truncation ☐ uncertain ☐

INTERPRETATION

pit ☐
post-hole ☐
stake-hole ☐
ditch ☐
ring-ditch ☐
beam slot ☐
construction cut ☐
robber cut ☐
gully ☐
palaeochannel ☐
furrow ☐
field boundary ☐
burial cut ☐
other cut (describe below) ☐

FILL/DEPOSIT (if you are using this section score out section **CUT** above) — DESCRIPTION

Compaction

☐ compact
☑ moderately compact
☐ loose
☐ friable

Thickness

Colour

light ☐ mid ☐ dark ☑ mottled ☐

brownish ☑	brown ☐
greyish ☐	grey ☑
orangeish ☐	orange ☐
yellowish ☐	yellow ☐
reddish ☐	red ☐
blueish ☐	blue ☐

black ☐ white ☐ other* ☐

Composition

clayey ☐	clay ☐
silty ☐	silt ☑
sandy ☑	sand ☐
gravelly ☐	gravel ☐
peaty ☐	peat ☐

other* ☐

Inclusions

use the following: O: occasional M: moderate F: frequent	stones*	chalk	iron pan	manganese	charcoal	plant remains*	wood	marine shell	bone*	pot	fired clay / CBM	CTP	mortar/plaster	leather/textile	glass	metal	industrial waste	lithics	coarse stone		
frequency	F																				
bulk find	☐	☐	☐	☐	☐	☐	☐	☐	☐	☑	☐	☐	☐	☐	☐	☐	☐	☐	☐	☐	☐

INTERPRETATION

topsoil ☐
subsoil ☐
geological subsoil ☐
remnant topsoil ☐
surface ☐
occupation layer ☐
dumped layer ☐
deliberate backfill ☑
destruction debris ☐
bedding layer ☐
natural infilling ☐
colluvial layer ☐
in situ burning ☐
post-pipe ☐
packing ☐
cremation ☐
other fill/deposit (describe below) ☐

CROSS REFERENCE

Sample nos	Finds nos	Photo nos	Drawing nos
		160044	Surveyed: plan ☐ section ☐ levels ☐ S. 16014

Basic process

construction ☐ use ☐ disuse ☑

Date	22/11/16
Initials	JJM
Checked by	JJM.

*This form is incomplete if fields marked with ◤ are empty. PTO for additional information (and describing all items marked with *) and sketches.*

ADDITIONAL INFORMATION

*(any further details that may be important for understanding the context, including items marked * overleaf)*

UPPERMOST FILL OF TRENCH IN PIT [160069]. A RELATIVELY DARK DEPOSIT PERS INDICATING BACKFILL RATHER THAN NATURAL SILTING, AND CONTAINING A SHARD OF POTTERY DISPLAYING THE EFFECTS OF COLLAPSE DURING FIRING.

Refer to context

SKETCHES

(consider: location plan, detailed plan showing relationships, section showing fills/deposits as appropriate)

SKETCH SECTION ON 160058

MATRIX ON 160040

MOLA HEADLAND
INFRASTRUCTURE
CONTEXT SHEET

Site code	Area/Field	Sub-area/Trench	Context number
A14	TEA16	A	(160073)
ECB # 4800	Subgroup	Parent context 160074	Context type cut ☐ fill ☐ ☑ deposit ☐

STRATIGRAPHIC MATRIX — STRATIGRAPHY

		160057			Same as context
		160073			Cuts context
		(160075)			Cut by context 160057.

CUT (if you are using this section score out section FILL/DEPOSIT below) — DESCRIPTION

Shape
sub- ☐ rectangular ☐ square ☐ circular ☐ linear ☐ curvilinear ☐ irregular ☐ other* ☐

Orientation
☐ N-S
☐ E-W
☐ NE-SW
☐ NW-SE

Sides
☐ vertical
☐ steep
☐ moderate
☐ gentle
sloping
☐ stepped
☐ undercutting
☐ complex*

Base
☐ flat
☐ concave
☐ v-shaped
☐ sloping
☐ uneven
☐ complex*

Dimensions: Length | Width | Depth | Diameter

Shape result of (tick all that apply)
design ☐ material cut into ☐ natural processes ☐ degree of truncation ☐ uncertain ☐

INTERPRETATION
pit ☐
post-hole ☐
stake-hole ☐
ditch ☐
ring-ditch ☐
beam slot ☐
construction cut ☐
robber cut ☐
gully ☐
paleochannel ☐
furrow ☐
field boundary ☐
burial cut ☐
other cut (describe below) ☐

FILL/DEPOSIT (if you are using this section score out section CUT above) — DESCRIPTION

Compaction
☐ compact
☐ moderately compact
☐ loose
☑ friable

Colour
light ☐ mid ☑ dark ☐ mottled ☐
brownish ☑ / ☐ brown
greyish ☐ / ☑ grey
orangeish ☐ / ☐ orange
yellowish ☐ / ☐ yellow
reddish ☐ / ☐ red
blueish ☐ / ☐ blue
black ☐ white ☐ other* ☐

Composition
clayey ☐ / ☐ clay
silty ☐ / ☑ silt
sandy ☑ / ☐ sand
gravelly ☐ / ☐ gravel
peaty ☐ / ☐ peat
other* ☐

Thickness
0.13m

Inclusions

use the following: O – occasional M – moderate F – frequent	stones*	chalk	iron pan	manganese	charcoal	plant remains*	wood	marine shell	bone*	pot	fired clay	CBM	CTP	mortar/plaster	leather/textile	glass	metal	industriall waste	other
frequency	O	/	/	/	/	/	/	/	O	M	/	/	/	/	/	/	/	/	Photo
bulk find																			

INTERPRETATION
topsoil ☐
subsoil ☐
geological subsoil ☐
remnant topsoil ☐
surface ☐
occupation layer ☐
dumped layer ☑
deliberate backfill ☐
destruction debris ☐
levelling ☐
natural infilling ☐
colluvial layer ☐
in-situ burning ☐
post pipe ☐
packing ☐
cremation ☐
other fill/deposit (describe below) ☐

Basic process
construction ☐ use ☐ disuse ☑

CROSS REFERENCE

Sample nos	Finds nos	Photo nos	Drawing nos
/	/	1600039, 1600040 B+W-s film #1 Frames #1014	Surveyed: plan ☐ section ☑ levels ☐ Dw#16009

Date	15.11.16
Initials	EW
Checked by	JM.

*This form is incomplete if fields marked with ▼ are empty. PTO for additional information (and describing all items marked with *) and sketches.*

ADDITIONAL INFORMATION *(any further details that may be important for understanding the context, including items marked * overleaf)*

Top fill of intersecting ditch [160074].
As it was not clear until in section some finds may be mixed.
Finds included a few pieces of animal bone, suspected Roman pottery and some worked flint.

Very similar to ditch fill (160056) in ditch [160057].

SKETCHES *(consider: location plan, detailed plan showing relationships, section showing fills/deposits as appropriate)*

See (160056) for sketch sec

For sketch plan see 160057

MATRIX. or 160075.

Refers to context

MOLA HEADLAND INFRASTRUCTURE

CONTEXT SHEET

Site code	Area/Field	Sub-area/Trench	Context number
A14	TEA16	A	[160074]
ECB # 4800	Subgroup	Parent context 160074	Context type cut ☑ fill ☐ deposit ☐

STRATIGRAPHIC MATRIX

					STRATIGRAPHY
		(160075)			Same as context
		this context (160074)			Cuts context (160056)
		(160056)			Cut by context 160057

CUT (if you are using this section score out section FILL/DEPOSIT below) — DESCRIPTION

Shape

sub- ☐ rectangular ☐ square ☐ circular ☐ linear ☑ curvilinear ☐ irregular ☐ other* ☐

Orientation: ☐ N-S ☑ E-W ☐ NE-SW ☐ NW-SE

Sides: ☐ vertical ☐ steep ☐ moderate ☐ gentle (sloping) ☐ stepped ☐ undercutting ☑ complex*

Base: ☑ flat ☐ concave ☐ v-shaped ☐ sloping ☐ uneven ☐ complex*

Dimensions:	Length	Width	Depth	Diameter
	71.0	>1.13m	0.36m	

Shape result of (tick all that apply): design ☑ material cut into ☑ natural processes ☐ degree of truncation ☑ uncertain ☐

INTERPRETATION: pit ☐ post-hole ☐ stake-hole ☐ ditch ☑ ring-ditch ☐ beam slot ☐ construction cut ☐ robber cut ☐ gully ☐ paleochannel ☐ furrow ☐ field boundary ☐ burial cut ☐ other cut (describe below) ☐

FILL/DEPOSIT (if you are using this section score out section CUT above) — DESCRIPTION

Compaction: ☐ compact ☐ moderately compact ☐ loose ☐ friable

Thickness

Colour: light ☐ mid ☐ dark ☐ mottled ☐

brownish ☐	☐ brown
greyish ☐	☐ grey
orangeish ☐	☐ orange
yellowish ☐	☐ yellow
reddish ☐	☐ red
blueish ☐	☐ blue

black ☐ white ☐ other* ☐

Composition

clayey ☐	☐ clay
silty ☐	☐ silt
sandy ☐	☐ sand
gravelly ☐	☐ gravel
peaty ☐	☑ peat

other* ☐

Inclusions

use the following: O – occasional M – moderate F – frequent	stones*	chalk	iron pan	manganese	charcoal	plant remains*	wood	marine shell	bone*	pot	fired clay	CBM	CTP	mortar/plaster	leather/textile	glass	metal	industriall waste	other
frequency																			
bulk find																			

INTERPRETATION: topsoil ☐ subsoil ☐ geological subsoil ☐ remnant topsoil ☐ surface ☐ occupation layer ☐ dumped layer ☐ deliberate backfill ☐ destruction debris ☐ levelling ☐ natural infilling ☐ colluvial layer ☐ in-situ burning ☐ post pipe ☐ packing ☐ cremation ☐ other fill/deposit (describe below) ☐

Basic process: construction ☑ use ☐ disuse ☐

CROSS REFERENCE

Sample nos	Finds nos	Photo nos	Drawing nos
/	/	1600039 1600040 B+W→film#1 frames#11-10	Surveyed: plan ☐ section ☑ levels ☐ Dwg#16009

Date	15.11.16
Initials	EW
Checked by	JJM.

*This form is incomplete if fields marked with ◤ are empty. PTO for additional information (and describing all items marked with *) and sketches.*

ADDITIONAL INFORMATION *(any further details that may be important for understanding the context, including items marked * overleaf)*

Sides of cut [160074] complex in section due to it being cut by a ~~the~~ geological chalk layer.

TO S THIS DITCH INTERFACES WITH A NATURAL GEOLOGICAL CHALK OUTCROP; TO THE N IT IS CUT BY V-SHAPED RE-CUT [160057].

FAIRLY BROAD PROFILE AND SLIGHTLY CONCAVE BASE. STEEP SIDES.

SKETCHES *(consider: location plan, detailed plan showing relationships, section showing fills/deposits as appropriate)*

SEE [160057] FOR SKETCH PLAN

SKETCH SEC ON 160056

MATRIX ON 160075

Refers to context

MOLA HEADLAND INFRASTRUCTURE

CONTEXT SHEET

Site code	Area/Field	Sub-area/Trench	Context number
A14	TEA16	A	(160075)
ECB #	**Subgroup**	**Parent context**	**Context type**
4800		160074	cut ☐ fill ☑ deposit ☐

STRATIGRAPHIC MATRIX / STRATIGRAPHY

					STRATIGRAPHY
		(160073)			Same as context
		this context 160075			Cuts context
		(160074)			Cut by context

CUT

(if you are using this section score out section **FILL/DEPOSIT** below)

DESCRIPTION / INTERPRETATION

Shape

sub- ☐ rectangular ☐ square ☐ circular ☐ linear ☐ curvilinear ☐ irregular ☐ other* ☐

Orientation

☐ N-S
☐ E-W
☐ NE-SW
☐ NW-SE

N

Sides

☐ vertical
☐ steep
☐ moderate
☐ gentle
sloping
☐ stepped
☐ undercutting
☐ complex*

Base

☐ flat
☐ concave
☐ v-shaped
☐ sloping
☐ uneven
☐ complex*

Dimensions in metres	Length	Width	Depth	Diameter

Shape result of (tick all that apply)

design ☐ material cut into ☐ natural processes ☐ degree of truncation ☐ uncertain ☐

INTERPRETATION

pit ☐
post-hole ☐
stake-hole ☐
ditch ☐
ring-ditch ☐
beam slot ☐
construction cut ☐
robber cut ☐
gully ☐
palaeochannel ☐
furrow ☐
field boundary ☐
burial cut ☐
other cut (describe below) ☐

FILL/DEPOSIT

(if you are using this section score out section **CUT** above)

DESCRIPTION / INTERPRETATION

Compaction

☐ compact
☐ moderately compact
☑ loose
☐ friable

Thickness 0.25m

Colour

light ☐ mid ☑ dark ☐ mottled ☐

brownish ☑	brown ☐
greyish ☐	grey ☐
orangeish ☐	orange ☑
yellowish ☐	yellow ☐
reddish ☐	red ☐
blueish ☐	blue ☐

black ☐ white ☐ other* ☐

Composition

clayey ☐	clay ☐
silty ☐	silt ☑
sandy ☑	sand ☐
gravelly ☐	gravel ☐
peaty ☐	peat ☐

other* ☐

Inclusions

use the following: O: occasional M: moderate F: frequent	stones*	chalk	iron pan	manganese	charcoal	plant remains*	wood*	marine shell	bone*	pot	fired clay / CBM	CTP	mortar/plaster	leather/textile	glass	metal	industrial waste	lithics	coarse stone
frequency	O	/	/	/	/	/	/	/	/	/	/	/	/	/	/	/	/	/	/
bulk find	☐	☐	☐	☐	☐	☐	☐	☐	☐	☐	☐	☐	☐	☐	☐	☐	☐	☐	☐

INTERPRETATION

topsoil ☐
subsoil ☐
geological subsoil ☐
remnant topsoil ☐
surface ☐
occupation layer ☐
dumped layer ☐
deliberate backfill ☑
destruction debris ☐
bedding layer ☐
natural infilling ☐
colluvial layer ☐
in situ burning ☐
post-pipe ☐
packing ☐
cremation ☐
other fill/deposit (describe below) ☐

CROSS REFERENCE

Sample nos.	Finds nos	Photo nos	Drawing nos
/	/	1600039, 1600040, B+W Film #1 Frames #4+10	Surveyed: plan ☐ section ☑ levels ☐ DWG #16009

Basic process

construction ☐ use ☐ disuse ☑

Date	15.11.16
Initials	EW
Checked by	KM

*This form is incomplete if fields marked with ◤ are empty. PTO for additional information (and describing all items marked with *) and sketches.*

ADDITIONAL INFORMATION

*(any further details that may be important for understanding the context, including items marked * overleaf)*

This fill (160075) of intercutting pit [160074], appears to have been mixed with some natural.
- There were no finds in this fill.

PROBABLY NOT A DELIBERATE DUMP OR BENEFICIAL DEPOSIT. MORE LIKELY IT IS THE PRODUCT OF EROSION AND/OR WEATHERING UPON UNSTABLE CANAL SIDES.

Refer to context

SKETCHES

(consider: location plan, detailed plan showing relationships, section showing fills/deposits as appropriate)

FOR SKETCH PLAN SEE 160057

FOR SKETCH SEC SEE (160056)

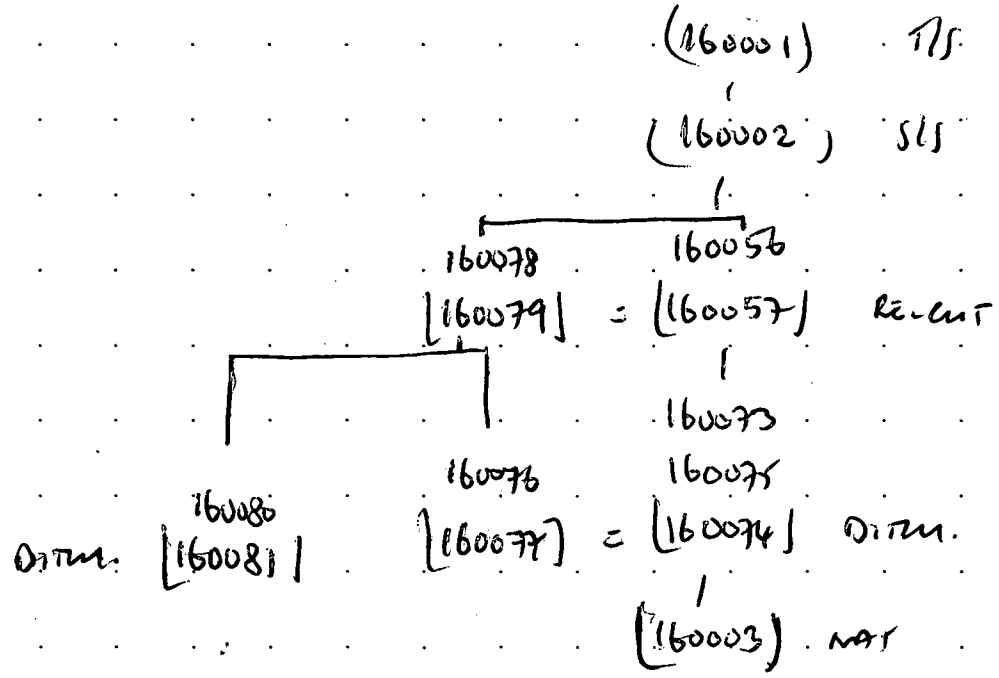

MOLA HEADLAND INFRASTRUCTURE

MOLA HEADLAND ARCHAEOLOGY

CONTEXT SHEET

Site code	Area/Field	Sub-area/Trench	Context number
A14-TEA16	TEA16	A	(160076)
ECB #	**Subgroup**	**Parent context**	**Context type**
4800		160077	cut ☐ fill ☑ ~~deposit~~ ☐

STRATIGRAPHIC MATRIX — STRATIGRAPHY

		160079			Same as context (~~160056~~)
		~~160076~~			Cuts context
		160077			Cut by context ~~E160092~~

CUT

(if you are using this section score out section **FILL/DEPOSIT** below) — DESCRIPTION — INTERPRETATION

Shape
sub- ☐ rectangular ☐ square ☐ circular ☐ linear ☐ curvilinear ☐ irregular ☐ other* ☐

Orientation
I ☐ N-S
I ☐ E-W
☐ NE-SW
☐ NW-SE
N

Sides
☐ vertical
☐ steep
☐ moderate
☐ gentle
sloping
☐ stepped
☐ undercutting
☐ complex*

Base
☐ flat
☐ concave
☑ v-shaped
☐ sloping
☐ uneven
☐ complex*

Dimensions in metres	Length	Width	Depth	Diameter

Shape result of (tick all that apply)
design ☐ material cut into ☐ natural processes ☐ degree of truncation ☐ uncertain ☐

INTERPRETATION:
pit ☐
post-hole ☐
stake-hole ☐
ditch ☐
ring-ditch ☐
beam slot ☐
construction cut ☐
robber cut ☐
gully ☐
palaeochannel ☐
furrow ☐
field boundary ☐
burial cut ☐
other cut (describe below) ☐

FILL/DEPOSIT

(if you are using this section score out section **CUT** above) — DESCRIPTION — INTERPRETATION

Compaction
☐ compact
☐ moderately compact
☐ loose
☑ friable

Thickness
0.16m

Colour
light ☐ mid ☐ dark ☑ mottled ☐

brownish ☐	☑ brown
greyish ☑	☐ grey
orangeish ☐	☐ orange
yellowish ☐	☐ yellow
reddish ☐	☐ red
blueish ☐	☐ blue

black ☐ white ☐ other* ☐

Composition

clayey ☐	☐ clay
silty ☐	☑ silt
sandy ☑	☐ sand
gravelly ☐	☐ gravel
peaty ☐	☐ peat

other* ☐

Inclusions

use the following: O: occasional M: moderate F: frequent	stones*	chalk	iron pan	manganese	charcoal	plant remains*	wood	marine shell	bone*	pot	fired clay / CBM	CTP	mortar/plaster	leather/textile	glass	metal	industrial waste	lithics	coarse stone	Flints
frequency	O	/	/	O	/	/	/	/	/	M	/	/	/	/	/	/	/	/	/	F
bulk find	☐	☐	☐	☐	☐	☐	☐	☐	☐	☐	☐	☐	☐	☐	☐	☐	☐	☐	☐	☐

INTERPRETATION:
topsoil ☐
subsoil ☐
geological subsoil ☐
remnant topsoil ☐
surface ☐
occupation layer ☐
dumped layer ☐
deliberate backfill ☑
destruction debris ☐
bedding layer ☐
natural infilling ☐
colluvial layer ☐
in situ burning ☐
post-pipe ☐
packing ☐
cremation ☐
other fill/deposit (describe below) ☐

CROSS REFERENCE

Sample nos	Finds nos	Photo nos	Drawing nos
/	/	1600057, 1600058, 1600059 Brw>fin#2 frames#33+32	Surveyed: plan ☐ section ☑ levels ☐ Dwg#160010

Basic process
construction ☐ use ☐ disuse ☑

Date	17.11.16
Initials	EW
Checked by	JJM.

*This form is incomplete if fields marked with ◤ are empty. PTO for additional information (and describing all items marked with *) and sketches.*

ADDITIONAL INFORMATION
(any further details that may be important for understanding the context, including items marked * overleaf)

Part of same linear ditch (160056) which has been recut [160079].
→ Clear in section
→ Finds: Possible Roman pottery and worked flint.

SINGLE FILL OF DITCH [160077]. FAIRLY HOMOGENOUS; QUITE STONY WITH OCC POCKETS OF GRAVEL TOWARDS BASE.

Refer to context

SKETCHES
(consider: location plan, detailed plan showing relationships, section showing fills/deposits as appropriate)

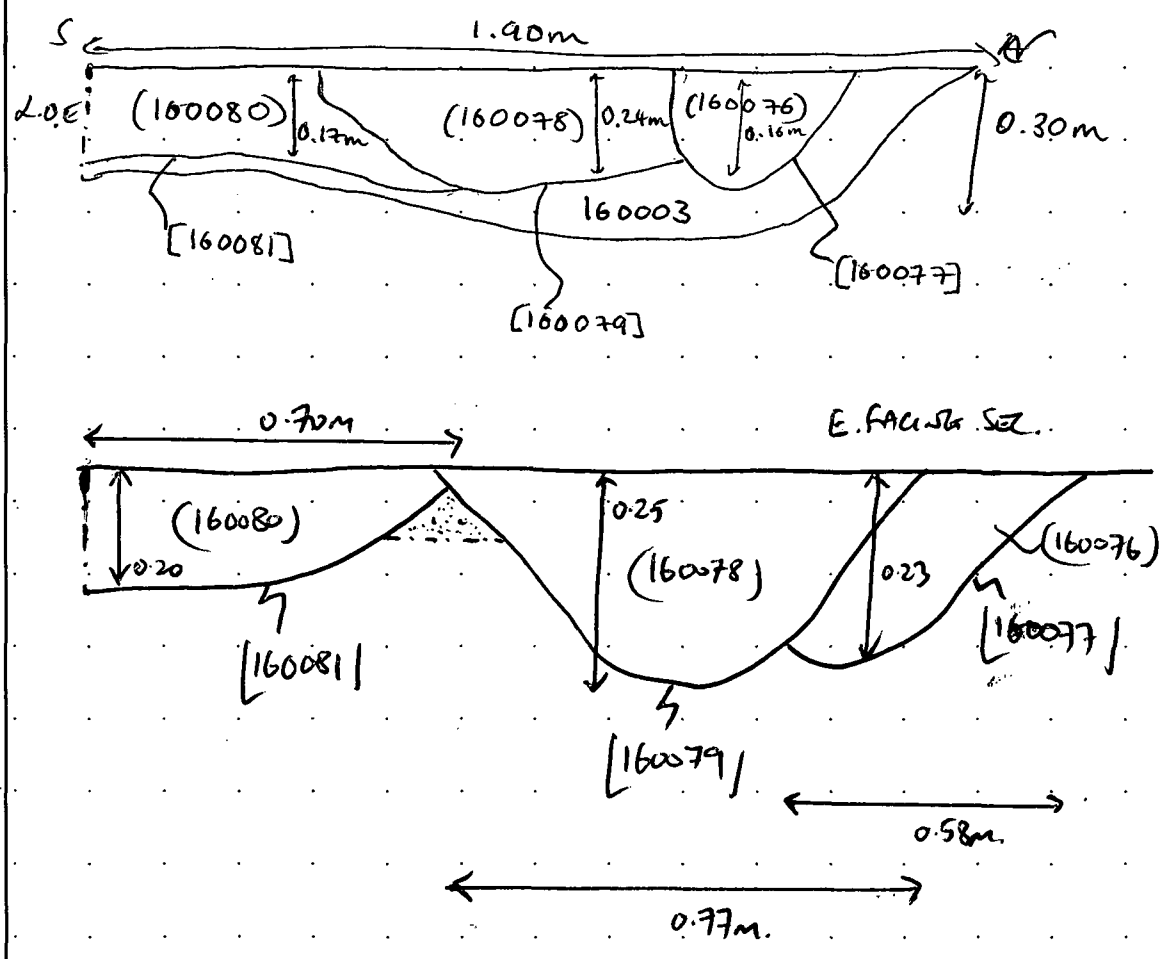

SKETCH PLAN + MATRIX ON. 160077.

MOLA HEADLAND INFRASTRUCTURE

CONTEXT SHEET

Site code	Area/Field	Sub-area/Trench	Context number
A14	TEA16	A	[160077]
ECB #	**Subgroup**	**Parent context**	**Context type**
4800		160077	cut ☑ fill ☐ deposit ☐

STRATIGRAPHIC MATRIX

					STRATIGRAPHY	
		(160076)			Same as context	~~160091~~ ~~160057~~ ~~160095~~ 160074
		~~160077~~ this context.			Cuts context	~~[illegible]~~ 97]
		(160078)			Cut by context	160079

CUT

(if you are using this section score out section **FILL/DEPOSIT** below)

DESCRIPTION | INTERPRETATION

Shape

sub- ☐ rectangular ☐ square ☐ circular ☐ linear ☑ curvilinear ☐ irregular ☐ other* ☐

Orientation

☐ N-S
☑ E-W
☐ NE-SW
☐ NW-SE

N

Sides

☐ vertical
☑ steep
☐ moderate (sloping)
☐ gentle (sloping)
☐ stepped
☐ undercutting
☐ complex*

Base

☐ flat
☑ concave
☐ v-shaped
☐ sloping
☐ uneven
☐ complex*

Dimensions (in metres)	Length	Width	Depth	Diameter
	71.0	70.88m	0.23 ~~0.16m~~	

Shape result of (tick all that apply)

design ☑ material cut into ☐ natural processes ☐ degree of truncation ☑ uncertain ☐

INTERPRETATION

☐ pit
☐ post-hole
☐ stake-hole
☑ ditch
☐ ring-ditch
☐ beam slot
☐ construction cut
☐ robber cut
☐ gully
☐ palaeochannel
☐ furrow
☐ field boundary
☐ burial cut
☐ other cut (describe below)

FILL/DEPOSIT

(if you are using this section score out section **CUT** above)

DESCRIPTION | INTERPRETATION

Compaction

☐ compact
☐ moderately compact
☐ loose
☐ friable

Thickness

Colour

light ☐ mid ☐ dark ☐ mottled ☐

brownish ☐ brown ☐
greyish ☐ grey ☐
orangeish ☐ orange ☐
yellowish ☐ yellow ☐
reddish ☐ red ☐
blueish ☐ blue ☐

black ☐ white ☐ other* ☐

Composition

clayey ☐ clay ☐
silty ☐ silt ☐
sandy ☐ sand ☐
gravelly ☐ gravel ☐
peaty ☐ peat ☐

other* ☐

Inclusions

use the following: O: occasional M: moderate F: frequent

	stones*	chalk	iron pan	manganese	charcoal	plant remains*	wood	marine shell	bone*	pot	fired clay / CBM	CTP	mortar/plaster	leather/textile	glass	metal	industrial waste	lithics	coarse stone		
frequency																					
bulk find	☐	☐	☐	☐	☐	☐	☐	☑	☐	☐	☐	☐	☐	☐	☐	☐	☐	☐	☐	☐	☐

INTERPRETATION

☐ topsoil
☐ subsoil
☐ geological subsoil
☐ remnant topsoil
☐ surface
☐ occupation layer
☐ dumped layer
☐ deliberate backfill
☐ destruction debris
☐ bedding layer
☐ natural infilling
☐ colluvial layer
☐ in situ burning
☐ post-pipe
☐ packing
☐ cremation
☐ other fill/deposit (describe below)

CROSS REFERENCE

Sample nos	Finds nos	Photo nos	Drawing nos
		1600057, 1600058, 1600059. Digital film #2 Frames #33-132	Surveyed: plan ☐ section ☑ levels ☐ DWG #160010

Basic process

construction ☑ use ☐ disuse ☐

Date	17.11.16
Initials	EW
Checked by	JJM

*This form is incomplete if fields marked with ◤ are empty. PTO for additional information (and describing all items marked with *) and sketches.*

ADDITIONAL INFORMATION

*(any further details that may be important for understanding the context, including items marked * overleaf)*

Clear in section, linear has been recut [160079].

DITCH, INVESTIGATED IN TRIM SLOT TO CHECK RELATIONSHIP WITH SECOND DITCH [160081] WHICH IS CONVERGENT. RELATIONSHIP IS NOT KNOWN AS RECUT [160079] HAS DESTROYED IT.

THIS DITCH IS THE SAME AS [160074].

Refer to context

SKETCHES

(consider: location plan, detailed plan showing relationships, section showing fills/deposits as appropriate)

SKETCH SEE ON 160076.

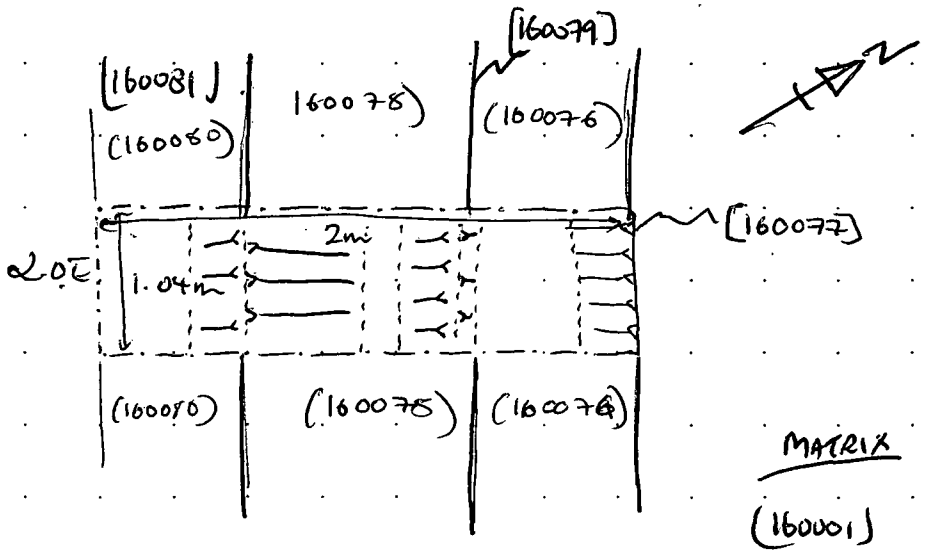

MATRIX

(160001) T/S

(160002) S/S

160078

[160079] RECUT OF DITCH 1

160080 160076

OTHER DITCH [160081] [160077] DITCH 1

(160003) TWM

MOLA HEADLAND INFRASTRUCTURE

MOLA HEADLAND ARCHAEOLOGY

CONTEXT SHEET

Site code	Area/Field	Sub-area/Trench	Context number
A14	TEA16	A	(160078)
ECB #	**Subgroup**	**Parent context**	**Context type**
4800		160079	cut ☐ fill ☑ deposit ☐

STRATIGRAPHIC MATRIX / STRATIGRAPHY

					STRATIGRAPHY
		(160077)			Same as context
		160078			Cuts context
		(160079)			Cut by context (160077)

CUT

(if you are using this section score out section **FILL/DEPOSIT** below)

DESCRIPTION

Shape: sub- ☐ rectangular ☐ square ☐ circular ☐ linear ☐ curvilinear ☐ irregular ☐ other* ☐

Orientation: ☐ N-S ☐ E-W ☐ NE-SW ☐ NW-SE (N)

Sides: ☐ vertical ☐ steep ☐ moderate ☐ gentle (sloping) ☐ stepped ☐ undercutting ☐ complex*

Base: ☐ flat ☐ concave ☐ v-shaped ☐ sloping ☐ uneven ☐ complex*

Dimensions (in metres)	Length	Width	Depth	Diameter

Shape result of (tick all that apply): design ☐ material cut into ☐ natural processes ☐ degree of truncation ☐ uncertain ☐

INTERPRETATION

pit ☐, post-hole ☐, stake-hole ☐, ditch ☐, ring-ditch ☐, beam slot ☐, construction cut ☐, robber cut ☐, gully ☐, palaeochannel ☐, furrow ☐, field boundary ☐, burial cut ☐, other cut (describe below) ☐

FILL/DEPOSIT

(if you are using this section score out section **CUT** above)

DESCRIPTION

Compaction: ☐ compact ☐ moderately compact ☐ loose ☑ friable

Colour: light ☐ mid ☑ dark ☐ mottled ☐

brownish ☐ / brown ☑; greyish ☑ / grey ☐; orangeish ☐ / orange ☐; yellowish ☐ / yellow ☐; reddish ☐ / red ☐; blueish ☐ / blue ☐; black ☐ white ☐ other* ☐

Composition: clayey ☐ / clay ☐; silty ☑ / silt ☐; sandy ☐ / sand ☑; gravelly ☐ / gravel ☐; peaty ☐ / peat ☐; other* ☐

Thickness: 0.24m

Inclusions

use the following: O: occasional M: moderate F: frequent	stones*	chalk	iron pan	manganese	charcoal	plant remains*	wood	marine shell	bone*	pot	fired clay / CBM	CTP	mortar/plaster	leather/textile	glass	metal	industrial waste	lithics	coarse stone
frequency	O	/	/	O	/	/	/	/	/	O	/	/	/	/	/	/	/	O	/
bulk find	☐	☐	☐	☐	☐	☐	☐	☐	☐	☐	☐	☐	☐	☐	☐	☐	☐	☐	☐

INTERPRETATION

topsoil ☐, subsoil ☐, geological subsoil ☐, remnant topsoil ☐, surface ☐, occupation layer ☐, dumped layer ☐, deliberate backfill ☑, destruction debris ☐, bedding layer ☐, natural infilling ☐, colluvial layer ☐, in situ burning ☐, post-pipe ☐, packing ☐, cremation ☐, other fill/deposit (describe below) ☐

Basic process: construction ☐ use ☐ disuse ☑

CROSS REFERENCE

Sample nos	Finds nos	Photo nos	Drawing nos
/	/	1600057, 1600058, 1600059, B+W → film #2 frames #33+32	Surveyed: plan ☐ section ☑ levels ☐ DW# 160010

Date	17.11.16
Initials	DW
Checked by	JJM.

*This form is incomplete if fields marked with ◤ are empty. PTO for additional information (and describing all items marked with *) and sketches.*

ADDITIONAL INFORMATION

*(any further details that may be important for understanding the context, including items marked * overleaf)*

Part of recut linear - [160077]. Clear in section
Finds: pottery (Roman?)

SINGLE FILL OF DITCH RE-CUT [160079]. A DARK GREY MONOTHEMIC DEPOSIT. SMALL QUANTITY OF POTTERY & WORKED FLINT RECOVERED.

Refer to context

SKETCHES

(consider: location plan, detailed plan showing relationships, section showing fills/deposits as appropriate)

See (160076) for sketch section

Sketch plan + matrix on 160077

MOLA HEADLAND INFRASTRUCTURE

CONTEXT SHEET

Site code	Area/Field	Sub-area/Trench	Context number
A14	TEA16	A	[160079]
ECB #	**Subgroup**	**Parent context**	**Context type**
4800		160079	cut ☑ fill ☐ deposit ☐

STRATIGRAPHIC MATRIX / STRATIGRAPHY

		(160075)			Same as context: 160057
		this context 160079			Cuts context: [160080]
		(160080)	160076.		Cut by context: ~~[160079]~~

CUT

(if you are using this section score out section **FILL/DEPOSIT** below)

DESCRIPTION

Shape: sub- ☐ rectangular ☐ square ☐ circular ☐ linear ☑ curvilinear ☐ irregular ☐ other* ☐

Orientation: ☐ N-S ☑ E-W ☐ NE-SW ☐ NW-SE (N)

Sides: ☐ vertical ☐ steep ☐ moderate ☐ gentle (sloping) ☐ stepped ☐ undercutting ☑ complex*

Base: ☑ flat ☐ concave ☐ v-shaped ☐ sloping ☐ uneven ☐ complex*

Dimensions (in metres)	Length	Width	Depth	Diameter
	>1.0m.	0.72m	0.16m	

Shape result of (tick all that apply): design ☐ material cut into ☐ natural processes ☐ degree of truncation ☑ uncertain ☑

INTERPRETATION

pit ☐, post-hole ☐, stake-hole ☐, ditch ☑, ring-ditch ☐, beam slot ☐, construction cut ☐, robber cut ☐, gully ☐, palaeochannel ☐, furrow ☐, field boundary ☐, burial cut ☐, other cut (describe below) ☐

FILL/DEPOSIT

(if you are using this section score out section **CUT** above)

DESCRIPTION

Compaction: ☐ compact ☐ moderately compact ☐ loose ☐ friable

Colour: light ☐ mid ☐ dark ☐ mottled ☐; brownish ☐ brown, greyish ☐ grey, orangeish ☐ orange, yellowish ☐ yellow, reddish ☐ red, blueish ☐ blue; black ☐ white ☐ other* ☐

Composition: clayey ☐ clay, silty ☐ silt, sandy ☐ sand, gravelly ☐ gravel, peaty ☐ peat; other* ☐

Thickness

Inclusions

use the following: O: occasional M: moderate F: frequent	stones*	chalk	iron pan	manganese	charcoal	plant remains*	wood	marine shell	bone*	pot	fired clay / CBM	CTP	mortar/plaster	leather/textile	glass	metal	industrial waste	lithics	coarse stone
frequency																			
bulk find	☐	☐	☐	☐	☐	☐	☐	☐	☐	☐	☐	☐	☐	☐	☐	☐	☐	☐	☐

INTERPRETATION

topsoil ☐, subsoil ☐, geological subsoil ☐, remnant topsoil ☐, surface ☐, occupation layer ☐, dumped layer ☐, deliberate backfill ☐, destruction debris ☐, bedding layer ☐, natural infilling ☐, colluvial layer ☐, in situ burning ☐, post-pipe ☐, packing ☐, cremation ☐, other fill/deposit (describe below) ☐

CROSS REFERENCE

Sample nos	Finds nos	Photo nos	Drawing nos
		1600057, 1600058, 1600059. B+W → film #2 frames #33+32	Surveyed: plan ☐ section ☑ levels ☐ DW#160010

Basic process: construction ☑ use ☐ disuse ☐

Date	17.11.16
Initials	[illegible]
Checked by	JJM.

*This form is incomplete if fields marked with ◤ are empty. PTO for additional information (and describing all items marked with *) and sketches.*

ADDITIONAL INFORMATION
(any further details that may be important for understanding the context, including items marked * overleaf)

Recut linear. Sides complex due to truncation and can only be seen in section.

RE-CUT of DITCH [160077] THIS IS A RELATIVELY V-SHAPED RE-CUT, ALSO SEEN IN ADJACENT SLOT WHERE IT IS NUMBERED [160057]. SINGLE DARK FILL (160078).

Refer to context

SKETCHES
(consider: location plan, detailed plan showing relationships, section showing fills/deposits as appropriate)

See [160077] for SKETCH PLAN + MATRIX

SKETCH SECTION on 160076

MOLA HEADLAND INFRASTRUCTURE

MOLA HEADLAND ARCHAEOLOGY

CONTEXT SHEET

Site code	Area/Field	Sub-area/Trench	Context number
A14	TEA 16		(160080)
ECB #	**Subgroup**	**Parent context**	**Context type**
4800		160081	cut ☐ fill ☑ deposit ☐

STRATIGRAPHIC MATRIX

					STRATIGRAPHY	
		160079			Same as context	
		(this context) 160080			Cuts context	
		160081			Cut by context	160079

CUT

(if you are using this section score out section **FILL/DEPOSIT** below)

DESCRIPTION

Shape

sub- ☐ rectangular ☐ square ☐ circular ☐ linear ☐ curvilinear ☐ irregular ☐ other* ☐

Orientation	Sides	Base
☐ N-S	☐ vertical	☐ flat
☐ E-W	☐ steep (sloping)	☐ concave
☐ NE-SW	☐ moderate (sloping)	☐ v-shaped
☐ NW-SE	☐ gentle (sloping)	☐ sloping
N	☐ stepped	☐ uneven
	☐ undercutting	☐ complex*
	☐ complex*	

Dimensions (in metres)	Length	Width	Depth	Diameter

Shape result of (tick all that apply)

design ☐ material cut into ☐ natural processes ☐ degree of truncation ☐ uncertain ☐

INTERPRETATION

- pit ☐
- post-hole ☐
- stake-hole ☐
- ditch ☐
- ring-ditch ☐
- beam slot ☐
- construction cut ☐
- robber cut ☐
- gully ☐
- palaeochannel ☐
- furrow ☐
- field boundary ☐
- burial cut ☐
- other cut (describe below) ☐

FILL/DEPOSIT

(if you are using this section score out section **CUT** above)

DESCRIPTION

Compaction

☐ compact
☐ moderately compact
☑ loose
☐ friable

Thickness 0.20m

Colour

light ☐ mid ☑ dark ☐ mottled ☐

brownish ☑	brown ☐
greyish ☐	grey ☐
orangeish ☐	orange ☑
yellowish ☐	yellow ☐
reddish ☐	red ☐
blueish ☐	blue ☐

black ☐ white ☐ other* ☐

Composition

clayey ☐	clay ☐
silty ☐	silt ☑
sandy ☑	sand ☐
gravelly ☐	gravel ☐
peaty ☐	peat ☐

other* ☐

Inclusions

use the following: O: occasional M: moderate F: frequent	stones*	chalk	iron pan	manganese	charcoal	plant remains*	wood	marine shell	bone*	pot	fired clay / CBM	CTP	mortar/plaster	leather/textile	glass	metal	industrial waste	lithics	coarse stone		
frequency	O	/	/	/	/	/	/	/	/	O	O	/	/	/	/	/	/	/	/		
bulk find	☐	☐	☐	☐	☐	☐	☐	☐	☐	☐	☐	☐	☐	☐	☐	☐	☐	☐	☐	☐	☐

INTERPRETATION

- topsoil ☐
- subsoil ☐
- geological subsoil ☐
- remnant topsoil ☐
- surface ☐
- occupation layer ☐
- dumped layer ☑
- deliberate backfill ☐
- destruction debris ☐
- bedding layer ☐
- natural infilling ☑
- colluvial layer ☐
- in situ burning ☐
- post-pipe ☐
- packing ☐
- cremation ☐
- other fill/deposit (describe below) ☐

CROSS REFERENCE

Sample nos	Finds nos	Photo nos	Drawing nos
/	/	1600057, 1600058, 160059. B+W → film #2 frames #33+32	Surveyed: plan ☐ section ☑ levels ☐ DW#160010

Basic process

construction ☐ use ☐ disuse ☑

Date	17.11.16
Initials	[illegible]
Checked by	JJM.

*This form is incomplete if fields marked with ◤ are empty. PTO for additional information (and describing all items marked with *) and sketches.*

ADDITIONAL INFORMATION

(any further details that may be important for understanding the context, including items marked * overleaf)

Relatively shallow linear.
Finds: pottery.

SINGLE FILL OF DITCH [160081] A FAIRLY MIXED, SANDY, GRAVELLY FILL PROBABLY AS A RESULT OF EROSION OF FEATURE EDGES IN UNSTABLE SAND/GRAVEL GEOLOGY

Refer to context

SKETCHES

(consider: location plan, detailed plan showing relationships, section showing fills/deposits as appropriate)

SEE (160076) FOR SKETCH SECTION.

SEE 160077 FOR SKETCH PLAN + MATRIX.

MOLA HEADLAND INFRASTRUCTURE

CONTEXT SHEET

Site code	Area/Field	Sub-area/Trench	Context number
A14	TE A10	A	[160081]
ECB #	**Subgroup**	**Parent context**	**Context type**
4800		160081	cut ☑ fill ☐ deposit ☐

STRATIGRAPHIC MATRIX — STRATIGRAPHY

		(160080)			Same as context
		~~160081~~ Misscontext			Cuts context ~~160083~~
		16003			Cut by context ~~[160079]~~

CUT (if you are using this section score out section **FILL/DEPOSIT** below) — DESCRIPTION

Shape: sub- ☐ rectangular ☐ square ☐ circular ☐ linear ☑ curvilinear ☐ irregular ☐ other* ☐

Orientation: N-S ☐ E-W ☑ NE-SW ☐ NW-SE ☐ (N)

Sides: vertical ☐ steep ☐ moderate ☐ gentle ☐ (sloping) stepped ☐ undercutting ☐ complex* ☑

Base: flat ☑ concave ☐ v-shaped ☐ sloping ☐ uneven ☐ complex* ☐

Dimensions (in metres)	Length	Width	Depth	Diameter
	71.0	70.70	0.20m	

Shape result of (tick all that apply): design ☑ material cut into ☐ natural processes ☐ degree of truncation ☐ uncertain ☐

INTERPRETATION: pit ☐ post-hole ☐ stake-hole ☐ ditch ☑ ring-ditch ☐ beam slot ☐ construction cut ☐ robber cut ☐ gully ☐ palaeochannel ☐ furrow ☐ field boundary ☐ burial cut ☐ other cut (describe below) ☐

FILL/DEPOSIT (if you are using this section score out section **CUT** above) — DESCRIPTION

Compaction: compact ☐ moderately compact ☐ loose ☐ friable ☐

Colour: light ☐ mid ☐ dark ☐ mottled ☐; brownish ☐ brown ☐; greyish ☐ grey ☐; orangeish ☐ orange ☐; yellowish ☐ yellow ☐; reddish ☐ red ☐; blueish ☐ blue ☐; black ☐ white ☐ other* ☐

Composition: clayey ☐ clay ☐; silty ☐ silt ☐; sandy ☐ sand ☐; gravelly ☐ gravel ☐; peaty ☐ peat ☐; other* ☐

Thickness:

Inclusions

use the following: O: occasional M: moderate F: frequent	stones*	chalk	iron pan	manganese	charcoal	plant remains*	wood	marine shell	bone*	pot	fired clay / CBM	CTP	mortar/plaster	leather/textile	glass	metal	industrial waste	lithics	coarse stone
frequency																			
bulk find	☐	☐	☐	☐	☐	☐	☐	☐	☐	☐	☐	☐	☐	☐	☐	☐	☐	☐	☐

INTERPRETATION: topsoil ☐ subsoil ☐ geological subsoil ☐ remnant topsoil ☐ surface ☐ occupation layer ☐ dumped layer ☐ deliberate backfill ☐ destruction debris ☐ bedding layer ☐ natural infilling ☐ colluvial layer ☐ in situ burning ☐ post-pipe ☐ packing ☐ cremation ☐ other fill/deposit (describe below) ☐

CROSS REFERENCE

Sample nos	Finds nos	Photo nos	Drawing nos
/	/	1600057, 1600058, 1600059 B+W → film #2 frames #33+32	Surveyed: plan ☐ section ☑ levels ☐ DW#160010

Basic process: construction ☑ use ☐ disuse ☐

Date	17.11.16
Initials	DW
Checked by	JJM.

*This form is incomplete if fields marked with ◤ are empty. PTO for additional information (and describing all items marked with *) and sketches.*

ADDITIONAL INFORMATION
(any further details that may be important for understanding the context, including items marked * overleaf)

Sides complex due to ~~[illegible]~~ truncation of feature, and the limit of excavation which the feature goes further than.
↳ clear in section.

DITCH RUNNING APPROXIMATELY E-W. CONVERGES WITH DITCH [160077] AND ITS RE-CUT [160079]. RELATIONSHIP EXPLORED IN 1DM SLOT. [160081] CUT BY RE-CUT [160079]. RELATIONSHIP WITH ORIGINAL DITCH [160077] NOT KNOWN.

FILL EXTENT/FILL PROFILE NOT REVEALED IN THIS SOUNDING. SMALL QUANTITY OF POTTERY RECOVERED FROM SINGLE FILL (160080).

Refer to context

SKETCHES
(consider: location plan, detailed plan showing relationships, section showing fills/deposits as appropriate)

See [160077] FOR PLAN + MATRIX

SKETCH SECTION 160076.

MOLA HEADLAND INFRASTRUCTURE

CONTEXT SHEET

Site code	Area/Field	Sub-area/Trench	Context number
A14	TEA 16	A	160082
ECB #	**Subgroup**	**Parent context**	**Context type**
4800.		160084	cut ☐ fill ☑ deposit ☐

STRATIGRAPHIC MATRIX / STRATIGRAPHY

					STRATIGRAPHY
		~~160082~~	160116		Same as context
		~~160081~~			Cuts context
		160084			Cut by context

CUT

(if you are using this section score out section **FILL/DEPOSIT** below)

DESCRIPTION

Shape

sub- ☐ rectangular ☐ square ☐ circular ☐ linear ☐ curvilinear ☐ irregular ☐ other* ☐

Orientation

☐ N-S
☐ E-W
☐ NE-SW
☐ NW-SE

N

Sides

☐ vertical
☐ steep
☐ moderate
☐ gentle
sloping
☐ stepped
☐ undercutting
☐ complex*

Base

☐ flat
☐ concave
☐ v-shaped
☐ sloping
☐ uneven
☐ complex*

Dimensions in metres	Length	Width	Depth	Diameter

Shape result of (tick all that apply)

design ☐ material cut into ☐ natural processes ☐ degree of truncation ☐ uncertain ☐

INTERPRETATION

- pit ☐
- post-hole ☐
- stake-hole ☐
- ditch ☐
- ring-ditch ☐
- beam slot ☐
- construction cut ☐
- robber cut ☐
- gully ☐
- palaeochannel ☐
- furrow ☐
- field boundary ☐
- burial cut ☐
- other cut (describe below) ☐

FILL/DEPOSIT

(if you are using this section score out section **CUT** above)

DESCRIPTION

Compaction

☐ compact
☐ moderately compact
☑ loose
☐ friable

Thickness

0.48

Colour

light ☐ mid ☐ dark ☑ mottled ☐

brownish ☐	☑ brown
greyish ☑	☐ grey
orangeish ☐	☐ orange
yellowish ☐	☐ yellow
reddish ☐	☐ red
blueish ☐	☐ blue

black ☐ white ☐ other* ☐

Composition

clayey ☐	☐ clay
silty ☐	☑ silt
sandy ☑	☐ sand
gravelly ☐	☐ gravel
peaty ☐	☐ peat

other* ☐

Inclusions

use the following: O: occasional M: moderate F: frequent

	stones*	chalk	iron pan	manganese	charcoal	plant remains*	wood	marine shell	bone*	pot	fired clay / CBM	CTP	mortar/plaster	leather/textile	glass	metal	industrial waste	lithics	coarse stone		
frequency	O	O			M				O	F	F							O			
bulk find	☑	☐	☐	☐	☐	☐	☐	☐	☑	☑	☑	☐	☐	☐	☐	☐	☐	☑	☐	☐	☐

INTERPRETATION

- topsoil ☐
- subsoil ☐
- geological subsoil ☐
- remnant topsoil ☐
- surface ☐
- occupation layer ☐
- dumped layer ☐
- deliberate backfill ☐
- destruction debris ☑
- bedding layer ☐
- natural infilling ☐
- colluvial layer ☐
- in situ burning ☐
- post-pipe ☐
- packing ☐
- cremation ☐
- other fill/deposit (describe below) ☑

Kiln Rake out

CROSS REFERENCE

Sample nos	Finds nos	Photo nos	Drawing nos
16007	~~16041~~	160055-56, 160060, 160069-71, 160076-79, 160090-93	Surveyed: plan ☐ section ☑ levels ☐ 16016, 16019

Basic process

construction ☐ use ☐ disuse ☐

Date	~~20~~ 25/11/16
Initials	RD
Checked by	JJM

*This form is incomplete if fields marked with ◤ are empty. PTO for additional information (and describing all items marked with *) and sketches.*

ADDITIONAL INFORMATION

*(any further details that may be important for understanding the context, including items marked * overleaf)*

Fill of large Rake out pit for kiln [160084]
Dark greyish brown fill, getting darker and closer to black towards the interface with (160083), and (160101). This is likely due to the material was raked out of the fire pit, with more burnt material staying closer to the fire pit and reducing the further back it went.
Charcoal not readily visable in fill, however the almost black colour of the fill suggests it is present and sample was taken.
Large amount of pot found consistently throughout the fill. Broken sherds of multiple sizes and also some misfired sherds
High quality of CBM found - most of it looked to be part of the ceramic kiln structure

Refer to context

SKETCHES

(consider: location plan, detailed plan showing relationships, section showing fills/deposits as appropriate)

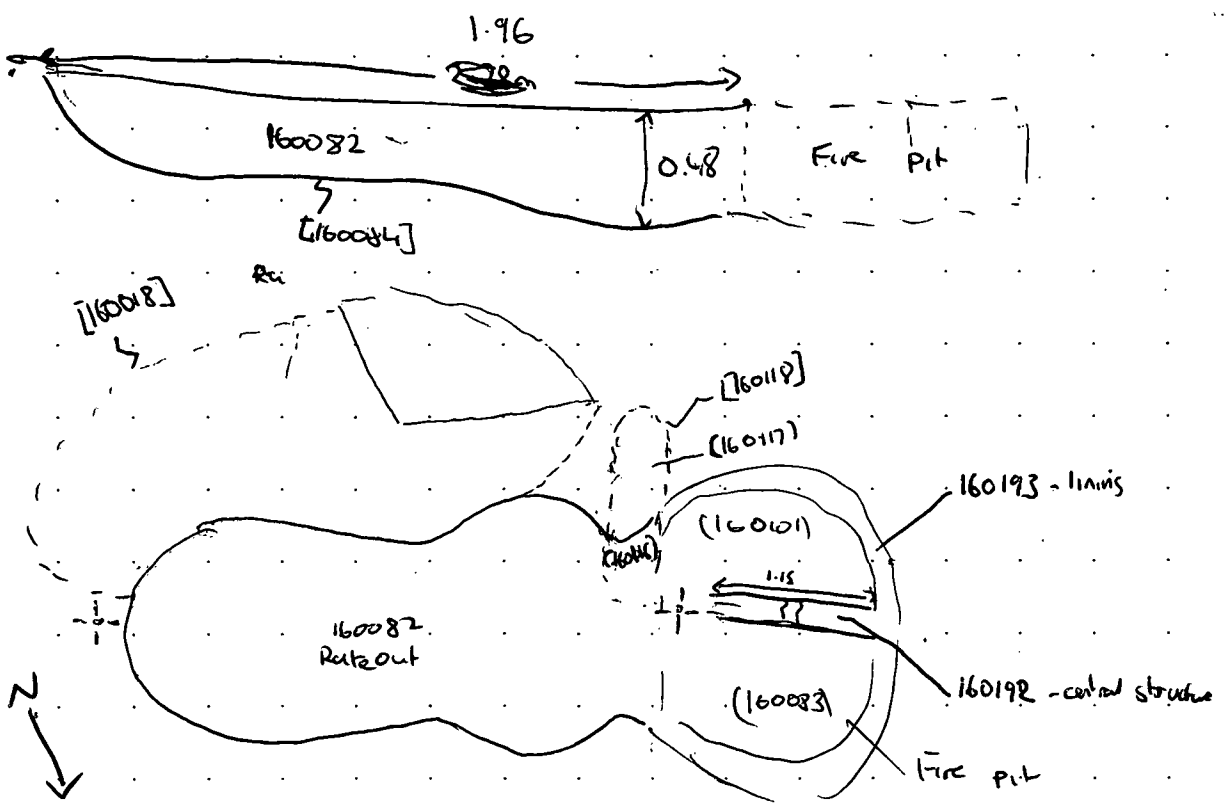

Plan view of [160084] showing location of 160082

MOLA HEADLAND INFRASTRUCTURE

MOLA HEADLAND ARCHAEOLOGY

CONTEXT SHEET

Site code	Area/Field	Sub-area/Trench	Context number
A14	TBA 16	A.	160083
ECB #	**Subgroup**	**Parent context**	**Context type**
4800		160084	cut ☐ fill ☑ deposit ☐

STRATIGRAPHIC MATRIX / STRATIGRAPHY

		160002			Same as context 160101
		~~160085~~			Cuts context
		160099			Cut by context

CUT

(if you are using this section score out section **FILL/DEPOSIT** below)

DESCRIPTION / INTERPRETATION

Shape

sub- ☐ rectangular ☐ square ☐ circular ☐ linear ☐ curvilinear ☐ irregular ☐ other* ☐

Orientation: N-S ☐ E-W ☐ NE-SW ☐ NW-SE ☐ (N)

Sides: vertical ☐ steep ☐ moderate ☐ gentle ☐ (sloping) stepped ☐ undercutting ☐ complex* ☐

Base: flat ☐ concave ☐ v-shaped ☐ sloping ☐ uneven ☐ complex* ☐

Dimensions in metres	Length	Width	Depth	Diameter

Shape result of (tick all that apply)

design ☐ material cut into ☐ natural processes ☐ degree of truncation ☐ uncertain ☐

Interpretation: pit ☐ post-hole ☐ stake-hole ☐ ditch ☐ ring-ditch ☐ beam slot ☐ construction cut ☐ robber cut ☐ gully ☐ palaeochannel ☐ furrow ☐ field boundary ☐ burial cut ☐ other cut (describe below) ☐

FILL/DEPOSIT

(if you are using this section score out section **CUT** above)

DESCRIPTION / INTERPRETATION

Compaction: compact ☐ moderately compact ☑ loose ☐ friable ☐

Colour: light ☐ mid ☐ dark ☑ mottled ☐

brownish ☑ brown ☐ greyish ☐ grey ☑ orangeish ☐ orange ☐ yellowish ☐ yellow ☐ reddish ☐ red ☐ blueish ☐ blue ☐

black ☑ white ☐ other* ☐

Composition: clayey ☑ clay ☐ silty ☐ silt ☑ sandy ☐ sand ☐ gravelly ☐ gravel ☐ peaty ☐ peat ☐

other* ☐

Thickness: 0.28

Inclusions

use the following: O: occasional M: moderate F: frequent	stones*	chalk	iron pan	manganese	charcoal	plant remains*	wood	marine shell	bone*	pot	fired clay / CBM	CTP	mortar/plaster	leather/textile	glass	metal	industrial waste	lithics	coarse stone		
frequency					F		-			F	M					O					
bulk find	☐	☐	☐	☐	☐	☐	☐	☐	☐	☑	☑	☐	☐	☐	☐	☐	☐	☐	☐	☐	☐

Interpretation: topsoil ☐ subsoil ☐ geological subsoil ☐ remnant topsoil ☐ surface ☐ occupation layer ☐ dumped layer ☑ deliberate backfill ☐ destruction debris ☐ bedding layer ☐ natural infilling ☐ colluvial layer ☐ in situ burning ☐ post-pipe ☐ packing ☐ cremation ☐ other fill/deposit (describe below) ☐

CROSS REFERENCE

Sample nos	Finds nos	Photo nos	Drawing nos
16004	16011	160053-56 60, 69-71 76-79 90-93	Surveyed: plan ☐ section ☐ levels ☐

Basic process: construction ☐ use ☑ disuse ☑

Date	25/11/16
Initials	RD
Checked by	JJM

*This form is incomplete if fields marked with ◤ are empty. PTO for additional information (and describing all items marked with *) and sketches.*

ADDITIONAL INFORMATION

*(any further details that may be important for understanding the context, including items marked * overleaf)*

Very dark grey, almost black fill of Northern half of fire pit of kiln [160084]. ~~Very similar to~~ Almost identical to ~~160~~ 160101, but seperated by central structure.

Large amount of pottery found within context, multiple sherds of varying size and composition.

CBM found is ~~likely to be~~ very all similar to the lining material of the kiln

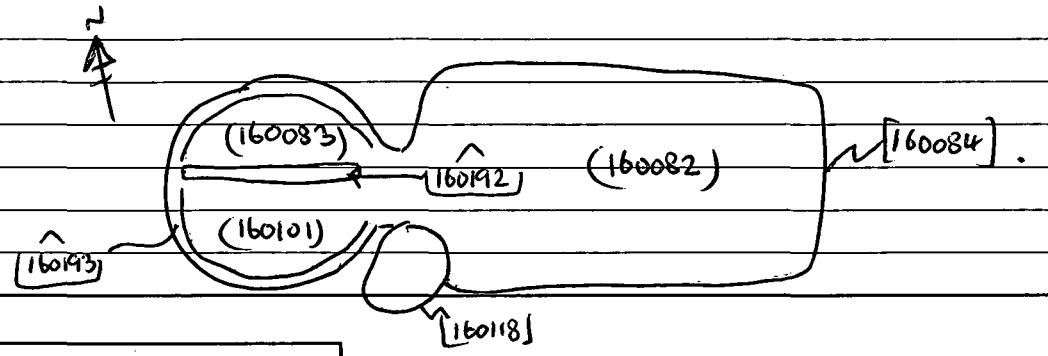

Refer to context

SKETCHES

(consider: location plan, detailed plan showing relationships, section showing fills/deposits as appropriate)

SKETCH PLAN ON 160084

Plan View on 160082 + 160084

- SKETCH SECTION ONLY EXCAVATED IN PLAN AT REQUEST OF COUNTY ARCHAEOLOGY ADVISOR.

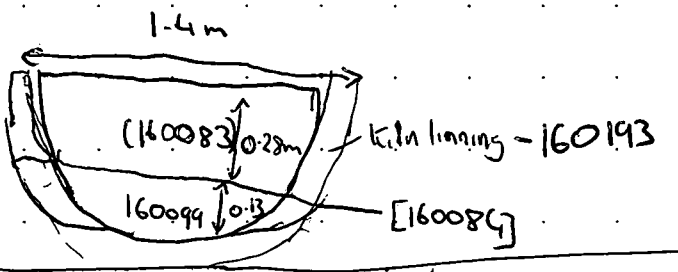

T/S (160001)

S/S (160002)

SAME PIT. 160117 [160118]

(160116) = ? NORTH (160083) = (160101) SOUTH

(160082) = ? NORTH (160099) = (160100) SOUTH

~~(160082)~~ DIVIDER 160192 160193 LINING

[160084]

RAKE OUT PIT.

CHAMBER

160019
160020
160021
[160018] PIT.

MOLA HEADLAND INFRASTRUCTURE

CONTEXT SHEET

Site code	Area/Field	Sub-area/Trench	Context number
A14	TEA16	A	160084
ECB #	**Subgroup**	**Parent context**	**Context type**
4800		160084	cut ☑ fill ☐ deposit ☐

STRATIGRAPHIC MATRIX / STRATIGRAPHY

160192	160193	160082	~~160084~~	~~160083~~	Same as context
		~~160084~~ context			Cuts context 160118 160018
		~~160083~~	160019		Cut by context ~~160118~~

CUT

(if you are using this section score out section **FILL/DEPOSIT** below)

DESCRIPTION / INTERPRETATION

Shape

sub- ☐ rectangular ☐ square ☐ circular ☐ linear ☐ curvilinear ☐ irregular ☑ other* ☑

Orientation

- ☐ N-S
- ☑ E-W
- ☐ NE-SW
- ☐ NW-SE

N

Sides

- ☐ vertical
- ☑ steep
- ☐ moderate (sloping)
- ☐ gentle (sloping)
- ☐ stepped
- ☐ undercutting
- ☐ complex*

Base

- ☐ flat
- ☑ concave
- ☐ v-shaped
- ☐ sloping
- ☐ uneven
- ☐ complex*

Dimensions (in metres)	Length	Width	Depth	Diameter
	3.36	1.35	0.48	—

Shape result of (tick all that apply)

design ☑ material cut into ☐ natural processes ☐ degree of truncation ☐ uncertain ☐

INTERPRETATION

- pit ☐
- post-hole ☐
- stake-hole ☐
- ditch ☐
- ring-ditch ☐
- beam slot ☐
- construction cut ☐
- robber cut ☐
- gully ☐
- palaeochannel ☐
- furrow ☐
- field boundary ☐
- burial cut ☐
- other cut (describe below) ☐

Kiln

FILL/DEPOSIT

(if you are using this section score out section **CUT** above)

DESCRIPTION / INTERPRETATION

Compaction

- ☐ compact
- ☐ moderately compact
- ☐ loose
- ☐ friable

Thickness

Colour

light ☐ mid ☐ dark ☐ mottled ☐

brownish ☐	brown ☐
greyish ☐	grey ☐
orangeish ☐	orange ☐
yellowish ☐	yellow ☐
reddish ☐	red ☐
blueish ☐	blue ☐

black ☐ white ☐ other* ☐

Composition

clayey ☐	clay ☐
silty ☐	silt ☐
sandy ☐	sand ☐
gravelly ☐	gravel ☐
peaty ☐	peat ☐

other* ☐

Inclusions

use the following: O: occasional M: moderate F: frequent

	stones*	chalk	iron pan	manganese	charcoal	plant remains*	wood	marine shell	bone*	pot	fired clay / CBM	CTP	mortar/plaster	leather/textile	glass	metal	industrial waste	lithics	coarse stone	
frequency																				
bulk find	☐	☐	☐	☐	☐	☐	☐	☐	☐	☐	☐	☐	☐	☐	☐	☐	☐	☐	☐	☐

INTERPRETATION

- topsoil ☐
- subsoil ☐
- geological subsoil ☐
- remnant topsoil ☐
- surface ☐
- occupation layer ☐
- dumped layer ☐
- deliberate backfill ☐
- destruction debris ☐
- bedding layer ☐
- natural infilling ☐
- colluvial layer ☐
- in situ burning ☐
- post-pipe ☐
- packing ☐
- cremation ☐
- other fill/deposit (describe below) ☐

CROSS REFERENCE

Sample nos	Finds nos	Photo nos	Drawing nos
—	—	160085-56, 60 69-71, 76-79 90-93 160241-244	Surveyed: plan ☐ section ☑ levels ☐ S. 16016 S. 16019

Basic process

construction ☑ use ☐ disuse ☐

Date	25/11/16
Initials	RD
Checked by	JJM.

*This form is incomplete if fields marked with ◤ are empty. PTO for additional information (and describing all items marked with *) and sketches.*

ADDITIONAL INFORMATION

*(any further details that may be important for understanding the context, including items marked * overleaf)*

Cut for large kiln with fire pit and Rake out pit. Fire pit is divided into two halves and lined with ceramic

Kiln cuts - Large pit [160018]

CUT OF KILN. CHAMBER IS ROUGHLY CIRCULAR AND WIDENS TO WEST WITH SUB-RECTANGULAR RAKE-OUT PIT TO EAST. THE CHAMBER IS C. 1.20-1.30m DIAMETER WITH A FLUE CHANNEL C 0.40m WIDE INTO RAKE OUT PIT. SIDES ALMOST VERTICAL TO CONCAVE BASE. LINED WITH CERAMIC LINING (160193) TO DEPTH OF C 0.22m. A CENTRAL DIVIDER OF THE SAME MATERIAL HAS PRESENT (160192). THERE WERE TWO FILLS RECORDED IN THE FIRE PIT NUMBERED UNIQUELY FOR EACH HALF. THE RAKE OUT PIT CONTAINED ONE BLACK FILL (160082) AND A SIMILAR UPPER FILL. CUTS LARGE PIT [160118] TO S AND IS CUT BY SMALL PIT [160118].

Refer to context

SKETCHES

(consider: location plan, detailed plan showing relationships, section showing fills/deposits as appropriate)

MATRIX ON 160083

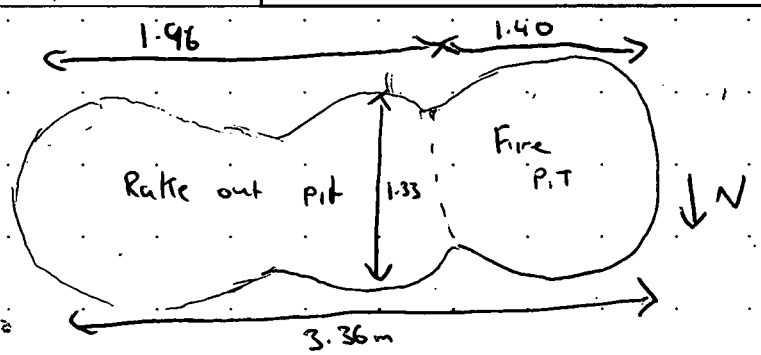

Plan View of East of Kiln

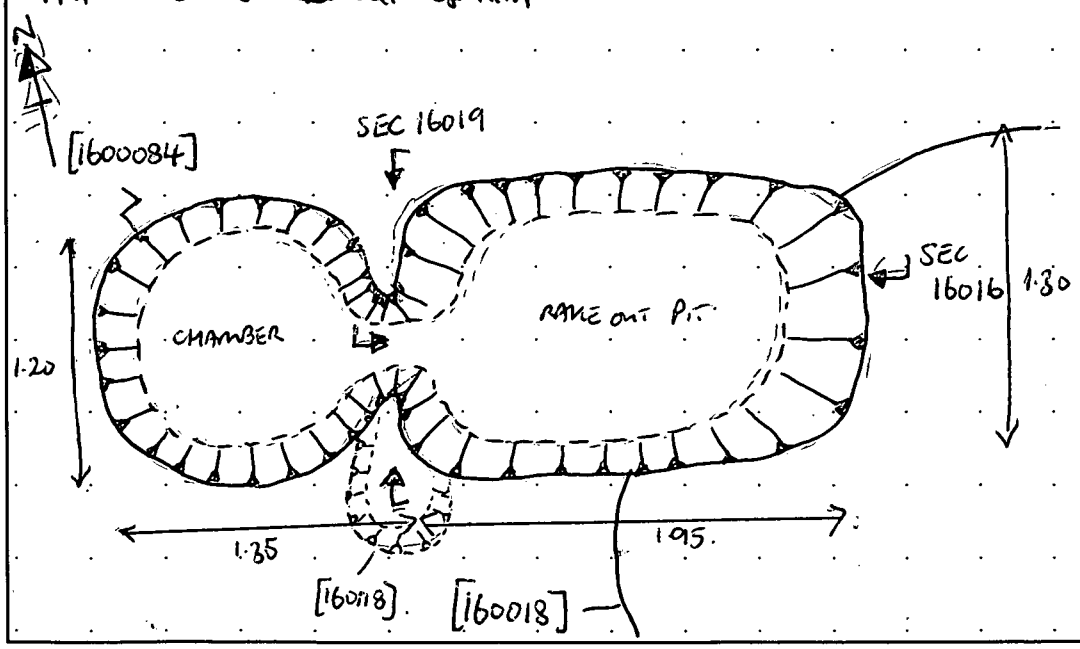

MOLA HEADLAND INFRASTRUCTURE

CONTEXT SHEET

Site code	Area/Field	Sub-area/Trench	Context number
A14	TEA16	A	(160085)
ECB #	**Subgroup**	**Parent context**	**Context type**
4800		160086	cut ☐ fill ☑ deposit ☐

STRATIGRAPHIC MATRIX / STRATIGRAPHY

					STRATIGRAPHY
		160002			Same as context
		~~160085~~ this context			Cuts context
		160089			Cut by context

CUT

(if you are using this section score out section **FILL/DEPOSIT** below)

DESCRIPTION

Shape
sub- ☐ rectangular ☐ square ☐ circular ☐ linear ☐ curvilinear ☐ irregular ☐ other* ☐

Orientation
N-S ☐
E-W ☐
NE-SW ☐
NW-SE ☐
N

Sides
vertical ☐
steep ☐
moderate ☐ sloping
gentle ☐
stepped ☐
undercutting ☐
complex* ☐

Base
flat ☐
concave ☐
v-shaped ☐
sloping ☐
uneven ☐
complex* ☐

Dimensions in metres	Length	Width	Depth	Diameter

Shape result of (tick all that apply)
design ☐ material cut into ☐ natural processes ☐ degree of truncation ☐ uncertain ☐

INTERPRETATION

pit ☐
post-hole ☐
stake-hole ☐
ditch ☐
ring-ditch ☐
beam slot ☐
construction cut ☐
robber cut ☐
gully ☐
palaeochannel ☐
furrow ☐
field boundary ☐
burial cut ☐
other cut (describe below) ☐

FILL/DEPOSIT

(if you are using this section score out section **CUT** above)

DESCRIPTION

Compaction
compact ☐
moderately compact ☑
loose ☐
friable ☐

Thickness 0.20m

Colour
light ☐ mid ☑ dark ☐ mottled ☐

brownish ☑	brown ☐
greyish ☐	grey ☑
orangeish ☐	orange ☐
yellowish ☐	yellow ☐
reddish ☐	red ☐
blueish ☐	blue ☐

black ☐ white ☐ other* ☐

Composition

clayey ☐	clay ☐
silty ☐	silt ☑
sandy ☑	sand ☐
gravelly ☐	gravel ☐
peaty ☐	peat ☐

other* ☐

Inclusions

use the following: O: occasional M: moderate F: frequent	stones*	chalk	iron pan	manganese	charcoal	plant remains*	wood	marine shell	bone*	pot	fired clay / CBM	CTP	mortar/plaster	leather/textile	glass	metal	industrial waste	lithics	coarse stone		
frequency	/	/	/	O	/	/	/	/	O	/	/	/	/	/	/	/	/	/	/		
bulk find	☐	☐	☐	☐	☐	☐	☐	☐	☐	☐	☐	☐	☐	☐	☐	☐	☐	☐	☐	☐	☐

INTERPRETATION

topsoil ☐
subsoil ☐
geological subsoil ☐
remnant topsoil ☐
surface ☐
occupation layer ☐
dumped layer ☑
deliberate backfill ☐
destruction debris ☐
bedding layer ☐
natural infilling ☑
colluvial layer ☐
in situ burning ☐
post-pipe ☐
packing ☐
cremation ☐
other fill/deposit (describe below) ☐

CROSS REFERENCE

Sample nos	Finds nos	Photo nos	Drawing nos
/	/	1600063	Surveyed: plan ☐ section ☑ levels ☐ DWG# 160011

Basic process
construction ☐ use ☐ disuse ☑

Date	18.11.16
Initials	E.W
Checked by	JJM.

*This form is incomplete if fields marked with ◤ are empty. PTO for additional information (and describing all items marked with *) and sketches.*

ADDITIONAL INFORMATION

*(any further details that may be important for understanding the context, including items marked * overleaf)*

Clear in section.

Finds → One animal bone fragment.

Upper fill of two in Pit [160086]. A sandy silt, few stones. Fairly sterile.

Refer to context

SKETCHES

(consider: location plan, detailed plan showing relationships, section showing fills/deposits as appropriate)

E. facing Sec.

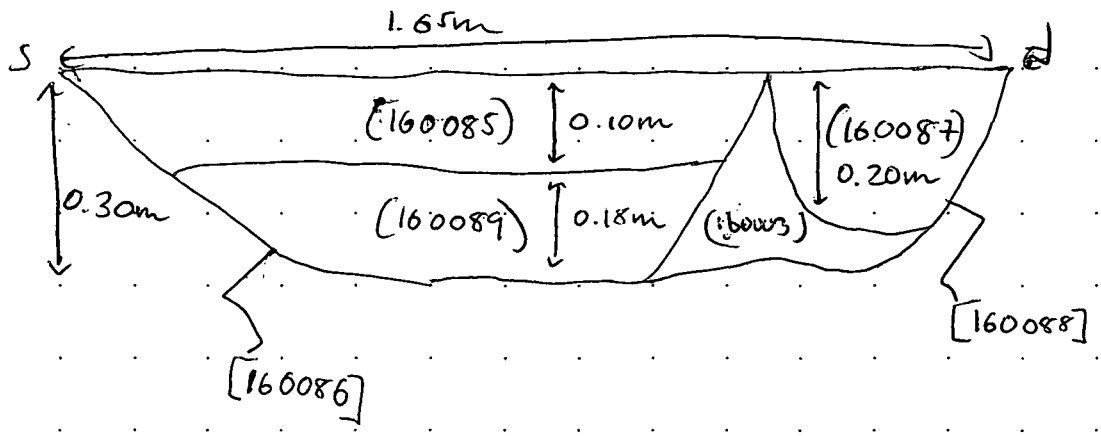

Sketch plan & matrix on 160086.

MOLA HEADLAND INFRASTRUCTURE

CONTEXT SHEET

Site code	Area/Field	Sub-area/Trench	Context number
A14	TEA16	A.	[160086]
ECB #	**Subgroup**	**Parent context**	**Context type**
4800.		160086.	cut ☑ fill ☐ deposit ☐

STRATIGRAPHIC MATRIX — STRATIGRAPHY

		(160089)			Same as context	
		160088			Cuts context	
		~~160003~~	160087		Cut by context	

CUT (if you are using this section score out section **FILL/DEPOSIT** below) — DESCRIPTION

Shape: sub- ☑ rectangular ☐ square ☐ circular ☑ linear ☐ curvilinear ☐ irregular ☐ other* ☐

Orientation: ☐ N-S ☐ E-W ☐ NE-SW ☐ NW-SE

Sides: ☐ vertical ☐ steep ☑ moderate ☐ gentle (sloping) ☐ stepped ☐ undercutting ☐ complex*

Base: ☑ flat ☐ concave ☐ v-shaped ☐ sloping ☐ uneven ☐ complex*

Dimensions (in metres)	Length	Width	Depth	Diameter
	1.10	1.18m	0.26m	

Shape result of (tick all that apply): design ☑ material cut into ☐ natural processes ☐ degree of truncation ☐ uncertain ☑

INTERPRETATION: pit ☑ post-hole ☐ stake-hole ☐ ditch ☐ ring-ditch ☐ beam slot ☐ construction cut ☐ robber cut ☐ gully ☐ palaeochannel ☐ furrow ☐ field boundary ☐ burial cut ☐ other cut (describe below) ☐

FILL/DEPOSIT (if you are using this section score out section **CUT** above) — DESCRIPTION

Compaction: ☐ compact ☐ moderately compact ☐ loose ☐ friable

Colour: light ☐ mid ☐ dark ☐ mottled ☐; brownish ☐ brown; greyish ☐ grey; orangeish ☐ orange; yellowish ☐ yellow; reddish ☐ red; blueish ☐ blue; black ☐ white ☐ other* ☐

Composition: clayey ☐ clay; silty ☐ silt; sandy ☐ sand; gravelly ☐ gravel; peaty ☐ peat; other* ☐

Thickness

Inclusions

use the following: O: occasional M: moderate F: frequent	stones*	chalk	iron pan	manganese	charcoal	plant remains*	wood	marine shell	bone*	pot	fired clay / CBM	CTP	mortar/plaster	leather/textile	glass	metal	industrial waste	lithics	coarse stone	
frequency																				
bulk find	☐	☐	☐	☐	☐	☐	☐	☐	☐	☐	☐	☐	☐	☐	☐	☐	☐	☐	☐	☐

INTERPRETATION: topsoil ☐ subsoil ☐ geological subsoil ☐ remnant topsoil ☐ surface ☐ occupation layer ☐ dumped layer ☐ deliberate backfill ☐ destruction debris ☐ bedding layer ☐ natural infilling ☐ colluvial layer ☐ in situ burning ☐ post-pipe ☐ packing ☐ cremation ☐ other fill/deposit (describe below) ☐

CROSS REFERENCE

Sample nos	Finds nos	Photo nos	Drawing nos
/	/	1600063	Surveyed: plan ☐ section ☑ levels ☐ DWG 160011

Basic process: construction ☑ use ☐ disuse ☐

Date	18.11.16
Initials	EW
Checked by	JJM.

*This form is incomplete if fields marked with ◤ are empty. PTO for additional information (and describing all items marked with *) and sketches.*

ADDITIONAL INFORMATION

*(any further details that may be important for understanding the context, including items marked * overleaf)*

Steep / sloping sides, flat base.
Clear in section.

CUT OF POSSIBLE PIT. APPEARED TO BE LINEAR IN PLAN, BUT UPON EXCAVATION IT WAS SEEN TO BE TWO ADJACENT PITS. [160086] IS THE LATER OF THE TWO. FAIRLY GOOD DEFINITION. FILLED WITH SANDY SILT, BONE REMAINS FROM UPPER FILL.

Refer to context

SKETCHES

(consider: location plan, detailed plan showing relationships, section showing fills/deposits as appropriate)

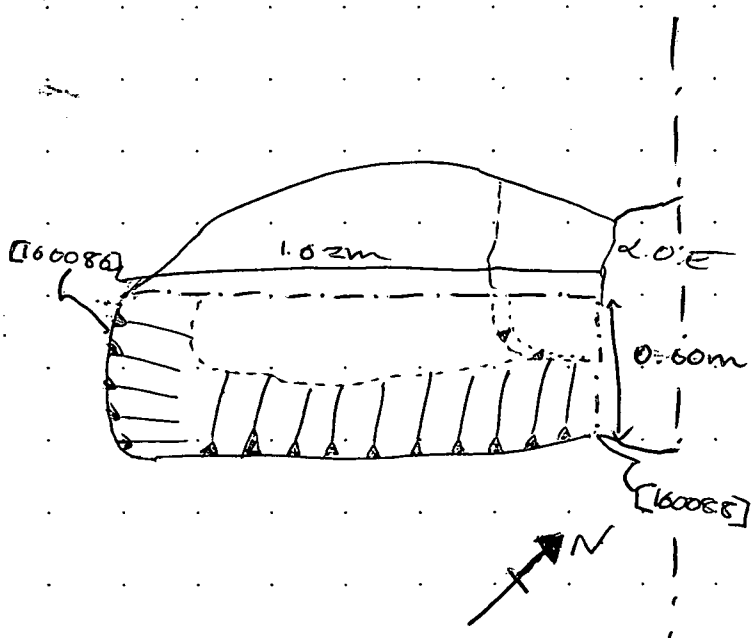

MATRIX

160001 T/S
160002 S/S
160085
160089
[160086] PIT 2
160087
[160088] PIT 1
(160003) NAT

MOLA HEADLAND INFRASTRUCTURE

CONTEXT SHEET

Site code	Area/Field	Sub-area/Trench	Context number
A14	TEA16	A	(160087)
ECB #	**Subgroup**	**Parent context**	**Context type**
4800.		160088	cut ☐ fill ☑ deposit ☐

STRATIGRAPHIC MATRIX — STRATIGRAPHY

		160086.			Same as context
		~~160087~~ this context			Cuts context
		160088			Cut by context

CUT (if you are using this section score out section **FILL/DEPOSIT** below) — DESCRIPTION

Shape: sub- ☐ rectangular ☐ square ☐ circular ☐ linear ☐ curvilinear ☐ irregular ☐ other* ☐

Orientation	Sides	Base
☐ N-S	☐ vertical	☐ flat
☐ E-W	☐ steep (sloping)	☐ concave
☐ NE-SW	☐ moderate (sloping)	☐ v-shaped
☐ NW-SE	☐ gentle (sloping)	☐ sloping
N	☐ stepped	☐ uneven
	☐ undercutting	☐ complex*
	☐ complex*	

Dimensions (in metres)	Length	Width	Depth	Diameter

Shape result of (tick all that apply): design ☐ material cut into ☐ natural processes ☐ degree of truncation ☐ uncertain ☐

INTERPRETATION: pit ☐, post-hole ☐, stake-hole ☐, ditch ☐, ring-ditch ☐, beam slot ☐, construction cut ☐, robber cut ☐, gully ☐, palaeochannel ☐, furrow ☐, field boundary ☐, burial cut ☐, other cut (describe below) ☐

FILL/DEPOSIT (if you are using this section score out section **CUT** above) — DESCRIPTION

Compaction: ☐ compact ☐ moderately compact ☐ loose ☑ friable

Colour: light ☐ mid ☑ dark ☐ mottled ☐

brownish ☑	brown ☐
greyish ☐	grey ☐
orangeish ☐	orange ☑
yellowish ☐	yellow ☐
reddish ☐	red ☐
blueish ☐	blue ☐

black ☐ white ☐ other* ☐

Composition:

clayey ☐	clay ☐
silty ☑	silt ☑
sandy ☑	sand ☑
gravelly ☐	gravel ☐
peaty ☐	peat ☐

other* ☐

Thickness: 0.20m

Inclusions

use the following: O: occasional M: moderate F: frequent	stones*	chalk	iron pan	manganese	charcoal	plant remains*	wood	marine shell	bone*	pot	fired clay / CBM	CTP	mortar/plaster	leather/textile	glass	metal	industrial waste	lithics	coarse stone
frequency	O	/	/	/	/	/	/	/	/	/	/	/	/	/	/	/	/	/	/
bulk find	☐	☐	☐	☐	☐	☐	☐	☐	☐	☐	☐	☐	☐	☐	☐	☐	☐	☐	☐

INTERPRETATION: topsoil ☐, subsoil ☐, geological subsoil ☐, remnant topsoil ☐, surface ☐, occupation layer ☐, dumped layer ☐, deliberate backfill ☑, destruction debris ☐, bedding layer ☐, natural infilling ☑, colluvial layer ☐, in situ burning ☐, post-pipe ☐, packing ☐, cremation ☐, other fill/deposit (describe below) ☐

CROSS REFERENCE

Sample nos	Finds nos	Photo nos	Drawing nos
/	/	1600063	Surveyed: plan ☐ section ☑ levels ☐ D W/# 160011

Basic process: construction ☐ use ☐ disuse ☑

Date	18.11.16
Initials	EW
Checked by	JM.

This form is incomplete if fields marked with ◤ are empty. PTO for additional information (and describing all items marked with *) and sketches.

ADDITIONAL INFORMATION
(any further details that may be important for understanding the context, including items marked * overleaf)

Appears to be another pit. In relation to pit [160085] it has not been cut by it ∴ may be contemporary.

→ Fairly clear in section.

→ No finds in this fill

SINGLE FILL of PIT 160088. A BIT MIXED BUT SIMILAR ENOUGH TO (160085) THAT COULD APPEAR THE SAME IN PLAN.

Refer to context

SKETCHES
(consider: location plan, detailed plan showing relationships, section showing fills/deposits as appropriate)

See (160085) for SKETCH SECTION.

SEE 160086 for SKETCH PLAN + MATRIX.

MOLA HEADLAND INFRASTRUCTURE

CONTEXT SHEET

Site code	Area/Field	Sub-area/Trench	Context number
A14	TEA16.	A	[160088]
ECB #.	**Subgroup**	**Parent context**	**Context type**
4800.		160088	cut ☑ fill ☐ deposit ☐

STRATIGRAPHIC MATRIX / STRATIGRAPHY

					STRATIGRAPHY	
		(160087)			Same as context	
		160088			Cuts context	160003.
		160003			Cut by context	

CUT

(if you are using this section score out section **FILL/DEPOSIT** below)

DESCRIPTION | INTERPRETATION

Shape: sub- ☑ rectangular ☐ square ☐ circular ☑ linear ☐ curvilinear ☐ irregular ☐ other* ☐

Orientation: N-S ☐ E-W ☐ NE-SW ☐ NW-SE ☐ (N)

Sides: vertical ☐ steep ☑ moderate ☐ gentle ☐ (sloping) stepped ☐ undercutting ☐ complex* ☐

Base: flat ☑ concave ☐ v-shaped ☐ sloping ☐ uneven ☐ complex* ☐

Dimensions	Length	Width	Depth	Diameter
in metres			0.20m	

Shape result of (tick all that apply): design ☐ material cut into ☐ natural processes ☐ degree of truncation ☑ uncertain ☑

INTERPRETATION: pit ☑ post-hole ☐ stake-hole ☐ ditch ☐ ring-ditch ☐ beam slot ☐ construction cut ☐ robber cut ☐ gully ☐ palaeochannel ☐ furrow ☐ field boundary ☐ burial cut ☐ other cut (describe below) ☐

FILL/DEPOSIT

(if you are using this section score out section **CUT** above)

DESCRIPTION | INTERPRETATION

Compaction: compact ☐ moderately compact ☐ loose ☐ friable ☐

Thickness

Colour: light ☐ mid ☐ dark ☐ mottled ☐

brownish ☐	brown ☐
greyish ☐	grey ☐
orangeish ☐	orange ☐
yellowish ☐	yellow ☐
reddish ☐	red ☐
blueish ☐	blue ☐

black ☐ white ☐ other* ☐

Composition

clayey ☐	clay ☐
silty ☐	silt ☐
sandy ☐	sand ☐
gravelly ☐	gravel ☐
peaty ☐	peat ☐

other* ☐

Inclusions

use the following: O: occasional M: moderate F: frequent	stones*	chalk	iron pan	manganese	charcoal	plant remains*	wood	marine shell	bone*	pot	fired clay / CBM	CTP	mortar/plaster	leather/textile	glass	metal	industrial waste	lithics	coarse stone	
frequency																				
bulk find	☐	☐	☐	☐	☐	☐	☐	☐	☐	☐	☐	☐	☐	☐	☐	☐	☐	☐	☐	☐

INTERPRETATION: topsoil ☐ subsoil ☐ geological subsoil ☐ remnant topsoil ☐ surface ☐ occupation layer ☐ dumped layer ☐ deliberate backfill ☐ destruction debris ☐ bedding layer ☐ natural infilling ☐ colluvial layer ☐ in situ burning ☐ post-pipe ☐ packing ☐ cremation ☐ other fill/deposit (describe below) ☐

CROSS REFERENCE

Sample nos	Finds nos	Photo nos	Drawing nos
		1600063	Surveyed: plan ☐ section ☑ levels ☐ DW#160011

Basic process: construction ☑ use ☐ disuse ☐

Date	18.11.16
Initials	EW
Checked by	JJM.

*This form is incomplete if fields marked with ◤ are empty. PTO for additional information (and describing all items marked with *) and sketches.*

ADDITIONAL INFORMATION

(any further details that may be important for understanding the context, including items marked * overleaf)

→ Fairly unclear in section, could be to do with truncation of nearby features or natural processes such as rooting which is present in this feature.

→ The rest of this feature may continue on into the ~~[illegible]~~ south (L.O.E), therefore extent may not be known.

CUT OF PREVIOUS PIT, ASSOCIATED WITH AND ADJACENT TO PIT [160086]. FULL EXTENT NOT KNOWN AS IT EXTENDS N'WARDS BEYOND EDGE OF AREA.

Refer to context

SKETCHES

(consider: location plan, detailed plan showing relationships, section showing fills/deposits as appropriate)

See [160086] for sketch plan + matrix

See [160085] for sketch section.

MOLA HEADLAND INFRASTRUCTURE

CONTEXT SHEET

Site code	Area/Field	Sub-area/Trench	Context number
A14	TEA16	A	(160089)
ECB #	**Subgroup**	**Parent context**	**Context type**
4800.		160086	cut ☐ fill ☑ deposit ☐

STRATIGRAPHIC MATRIX / STRATIGRAPHY

		(160085)			Same as context	
		160089 (this context)			Cuts context	
		160086			Cut by context	

CUT

(if you are using this section score out section **FILL/DEPOSIT** below)

DESCRIPTION | INTERPRETATION

Shape

sub- ☐ rectangular ☐ square ☐ circular ☐ linear ☐ curvilinear ☐ irregular ☐ other* ☐

Orientation	Sides	Base
☐ N-S	☐ vertical	☐ flat
☐ E-W	☐ steep (sloping)	☐ concave
☐ NE-SW	☐ moderate (sloping)	☐ v-shaped
☐ NW-SE	☐ gentle (sloping)	☐ sloping
N	☐ stepped	☐ uneven
	☐ undercutting	☐ complex*
	☐ complex*	

Dimensions	Length	Width	Depth	Diameter
in metres				

Shape result of (tick all that apply)

design ☐ material cut into ☐ natural processes ☐ degree of truncation ☐ uncertain ☐

INTERPRETATION:

pit ☐
post-hole ☐
stake-hole ☐
ditch ☐
ring-ditch ☐
beam slot ☐
construction cut ☐
robber cut ☐
gully ☐
palaeochannel ☐
furrow ☐
field boundary ☐
burial cut ☐
other cut (describe below) ☐

FILL/DEPOSIT

(if you are using this section score out section **CUT** above)

DESCRIPTION | INTERPRETATION

Compaction

☐ compact
☐ moderately compact
☐ loose
☑ friable

Thickness

0.18m

Colour

light ☐ mid ☑ dark ☐ mottled ☐

brownish ☑ brown ☐
greyish ☐ grey ☐
orangeish ☐ orange ☑
yellowish ☐ yellow ☐
reddish ☐ red ☐
blueish ☐ blue ☐

black ☐ white ☐ other* ☐

Composition

clayey ☐ clay ☐
silty ☐ silt ☑
sandy ☑ sand ☐
gravelly ☐ gravel ☐
peaty ☐ peat ☐

other* ☐

Inclusions

use the following: O: occasional M: moderate F: frequent	stones*	chalk	iron pan	manganese	charcoal	plant remains*	wood	marine shell	bone*	pot	fired clay / CBM	CTP	mortar/plaster	leather/textile	glass	metal	industrial waste	lithics	coarse stone		
frequency	M																				
bulk find	☐	☐	☐	☐	☐	☐	☐	☐	☐	☐	☐	☐	☐	☐	☐	☐	☐	☐	☐	☐	☐

INTERPRETATION:

topsoil ☐
subsoil ☐
geological subsoil ☐
remnant topsoil ☐
surface ☐
occupation layer ☐
dumped layer ☐
deliberate backfill ☑
destruction debris ☐
bedding layer ☐
natural infilling ☑
colluvial layer ☐
in situ burning ☐
post-pipe ☐
packing ☐
cremation ☐
other fill/deposit (describe below) ☐

CROSS REFERENCE

Sample nos	Finds nos	Photo nos	Drawing nos
/	/	1600063	Surveyed: plan ☐ section ☑ levels ☐ 2D44/160011

Basic process

construction ☐ use ☑ disuse ☑

Date	18.11.16
Initials	EW
Checked by	JJM

*This form is incomplete if fields marked with ◤ are empty. PTO for additional information (and describing all items marked with *) and sketches.*

ADDITIONAL INFORMATION
(any further details that may be important for understanding the context, including items marked * overleaf)

⇒ Stony fill, clear in section.

There was no finds in this fill.

EARLIEST FILL OF TWO IN PIT [160086]. THIS FILL IS QUITE STONY AND PROBABLY REPRESENTS COLLAPSED / CRUMBLY MATERIAL FROM FLINTLINE SIDES
NO FINDS.

Refer to context

SKETCHES
(consider: location plan, detailed plan showing relationships, section showing fills/deposits as appropriate)

See (160085) for sketch section

SEE 160086 for sketch plan + matrix.

MOLA HEADLAND INFRASTRUCTURE

CONTEXT SHEET

Site code	Area/Field	Sub-area/Trench	Context number :
~~AFIM 16~~ A4	TEA16	A	160090
ECB #	**Subgroup**	**Parent context**	**Context type**
4800		160093	cut ☐ fill ☑ deposit ☐

STRATIGRAPHIC MATRIX — STRATIGRAPHY

		160002			Same as context ~~(160091)~~
		~~160090~~			Cuts context
		160091			Cut by context 160108

CUT (if you are using this section score out section **FILL/DEPOSIT** below) — DESCRIPTION / INTERPRETATION

Shape: sub- ☐ rectangular ☐ square ☐ circular ☐ linear ☐ curvilinear ☐ irregular ☐ other* ☐

Orientation: ☐ N-S ☐ E-W ☐ NE-SW ☐ NW-SE ☐ N

Sides: ☐ vertical ☐ steep ☐ moderate ☐ gentle (sloping) ☐ stepped ☐ undercutting ☐ complex*

Base: ☐ flat ☐ concave ☐ v-shaped ☐ sloping ☐ uneven ☐ complex*

Dimensions (in metres)	Length	Width	Depth	Diameter

Shape result of (tick all that apply): design ☐ material cut into ☐ natural processes ☐ degree of truncation ☐ uncertain ☐

INTERPRETATION: pit ☐ post-hole ☐ stake-hole ☐ ditch ☐ ring-ditch ☐ beam slot ☐ construction cut ☐ robber cut ☐ gully ☐ palaeochannel ☐ furrow ☐ field boundary ☐ burial cut ☐ other cut (describe below) ☐

FILL/DEPOSIT (if you are using this section score out section **CUT** above) — DESCRIPTION / INTERPRETATION

Compaction: ☐ compact ☐ moderately compact ☐ loose ☑ friable

Colour: light ☐ mid ☑ dark ☐ mottled ☐
brownish ☐ / ☑ brown; greyish ☐ / ☐ grey; orangeish ☐ / ☐ orange; yellowish ☐ / ☐ yellow; reddish ☐ / ☐ red; blueish ☐ / ☐ blue; black ☐ white ☐ other* ☐

Composition: clayey ☐ / ☐ clay; silty ☐ / ☐ silt; sandy ☑ / ☐ sand; gravelly ☐ / ☑ gravel; peaty ☐ / ☐ peat; other* ☐

Thickness: 0·32m.

Inclusions

use the following: O: occasional M: moderate F: frequent	stones*	chalk	iron pan	manganese	charcoal	plant remains*	wood	marine shell	bone*	pot	fired clay / CBM	CTP	mortar/plaster	leather/textile	glass	metal	industrial waste	lithics	coarse stone		
frequency																					
bulk find	☐	☐	☐	☐	☐	☐	☐	☐	☐	☐	☐	☐	☐	☐	☐	☐	☐	☐	☐	☐	☐

INTERPRETATION: topsoil ☐ subsoil ☐ geological subsoil ☐ remnant topsoil ☐ surface ☐ occupation layer ☐ dumped layer ☐ deliberate backfill ☑ destruction debris ☐ bedding layer ☐ natural infilling ☐ colluvial layer ☐ in situ burning ☐ post-pipe ☐ packing ☑ cremation ☐ other fill/deposit (describe below) ☐

CROSS REFERENCE

Sample nos	Finds nos	Photo nos	Drawing nos
N/A.	N/A	160061 & 2 160064 - 6 160080 160083	Surveyed: plan ☐ section ☑ levels ☐ S 16015 S. 16017, 16018

Basic process: construction ☐ use ☐ disuse ☑

Date	18/11/16 26/4/16
Initials	LN/JJM
Checked by	JJM

*This form is incomplete if fields marked with ◤ are empty. PTO for additional information (and describing all items marked with *) and sketches.*

ADDITIONAL INFORMATION
(any further details that may be important for understanding the context, including items marked * overleaf)

Mid ~~brown~~ gravel fill of pit [160093]. ~~Dry~~ Sterile fill - No finds!

Likely fill was used ~~as~~ for levelling - ~~may be re-deposited~~ ~~Rebrash~~ packing to level the ground.

It is likely that fill (160090) is the same fill as (160094) ~~the due to~~ as ~~seen~~ can be seen by section DH 16015.

Refer to context [160093]

SKETCHES
(consider: location plan, detailed plan showing relationships, section showing fills/deposits as appropriate)

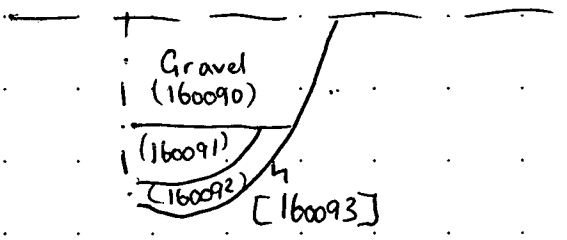

UPDATED
SKETCH SEC + PLAN ON 160102

MATRIX ON 160107

MOLA HEADLAND INFRASTRUCTURE

CONTEXT SHEET

Site code	Area/Field	Sub-area/Trench	Context number
~~AFRM16~~ ACY	TEA16	A	160091
ECB #	**Subgroup**	**Parent context**	**Context type**
4800		160093	cut ☐ fill ☑ deposit ☐

STRATIGRAPHIC MATRIX — STRATIGRAPHY

		160090			Same as context
		~~160091~~ This context			Cuts context
		160092			Cut by context

CUT

(if you are using this section score out section **FILL/DEPOSIT** below)

DESCRIPTION — INTERPRETATION

Shape

sub- ☐ rectangular ☐ square ☐ circular ☐ linear ☐ curvilinear ☐ irregular ☐ other* ☐

Orientation: ☐ N-S ☐ E-W ☑ NE-SW ☐ NW-SE

Sides: ☐ vertical ☐ steep ☐ moderate ☐ gentle (sloping) ☐ stepped ☐ undercutting ☐ complex*

Base: ☐ flat ☐ concave ☐ v-shaped ☐ sloping ☐ uneven ☐ complex*

Dimensions (in metres)	Length	Width	Depth	Diameter

Shape result of (tick all that apply)

design ☐ material cut into ☐ natural processes ☐ degree of truncation ☐ uncertain ☐

INTERPRETATION: pit ☐ post-hole ☐ stake-hole ☐ ditch ☐ ring-ditch ☐ beam slot ☐ construction cut ☐ robber cut ☐ gully ☐ palaeochannel ☐ furrow ☐ field boundary ☐ burial cut ☐ other cut (describe below) ☐

FILL/DEPOSIT

(if you are using this section score out section **CUT** above)

DESCRIPTION — INTERPRETATION

Compaction: ☐ compact ☐ moderately compact ☑ loose ☐ friable

Colour: light ☐ mid ☐ dark ☐ mottled ☐; brownish ☐ brown; greyish ☐ grey; orangeish ☐ orange; yellowish ☐ yellow; reddish ☐ red; blueish ☐ blue; black ☑ white ☐ other* ☐

Composition: clayey ☑ clay; silty ☐ silt ☑; sandy ☐ sand; gravelly ☐ gravel; peaty ☐ peat; other* ☐

Thickness: 0.17m

Inclusions

use the following: O: occasional M: moderate F: frequent	stones*	chalk	iron pan	manganese	charcoal	plant remains*	wood	marine shell	bone*	pot	fired clay / CBM	CTP	mortar/plaster	leather/textile	glass	metal	industrial waste	lithics	coarse stone
frequency	O				O					M.									
bulk find	☐	☐	☐	☐	☐	☐	☐	☐	☐	☐	☐	☐	☐	☐	☐	☐	☐	☐	☐

INTERPRETATION: topsoil ☐ subsoil ☐ geological subsoil ☐ remnant topsoil ☐ surface ☐ occupation layer ☐ dumped layer ☐ deliberate backfill ☑ destruction debris ☐ bedding layer ☐ natural infilling ☐ colluvial layer ☐ in situ burning ☐ post-pipe ☐ packing ☐ cremation ☐ other fill/deposit (describe below) ☐

Basic process: construction ☐ use ☑ disuse ☑

CROSS REFERENCE

Sample nos	Finds nos	Photo nos	Drawing nos
N/A.	N/A	16000619 2 16000064-6. 16000080- 16000085	Surveyed: plan ☐ section ☑ levels ☐ S 16015 S. 16017-18

Date	18/11/16 (26/11/16)
Initials	LN / JJM
Checked by	JJM

This form is complete if fields marked with ◤ are empty. PTO for additional information (and describing all items marked with *) and sketches.

ADDITIONAL INFORMATION
(any further details that may be important for understanding the context, including items marked * overleaf)

Black charcoal rich fill, with occassional Charcoal pieces. Moderate pot including part of base likely Roman in date. ~~It is impossible that this fill was burning~~

Further interpretation see context [160093].

Refer to context (160090 [160093].

SKETCHES
(consider: location plan, detailed plan showing relationships, section showing fills/deposits as appropriate)

For sketch profile please see context (160090)
For sketch plan please see context [160093].

UPDATED
SKETCH SEC + PLAN ON 160102
MATRIX ON 160107.

MOLA HEADLAND INFRASTRUCTURE

MOLA HEADLAND ARCHAEOLOGY

CONTEXT SHEET

Site code	Area/Field	Sub-area/Trench	Context number
~~AFRMTO~~ ACK	TEA16	A	160092
ECB #	**Subgroup**	**Parent context**	**Context type**
4800		160093	cut ☐ fill ☑ deposit ☐

STRATIGRAPHIC MATRIX — STRATIGRAPHY

		160091			Same as context	
		~~160092~~			Cuts context	
		160093			Cut by context	

CUT

(if you are using this section score out section **FILL/DEPOSIT** below)

DESCRIPTION — INTERPRETATION

Shape

sub- ☐ rectangular ☐ square ☐ circular ☐ linear ☐ curvilinear ☐ irregular ☐ other* ☐

Orientation: ☐ N-S ☐ E-W ☐ NE-SW ☐ NW-SE

Sides: ☐ vertical ☐ steep ☐ moderate ☐ gentle (sloping) ☐ stepped ☐ undercutting ☐ complex*

Base: ☐ flat ☐ concave ☐ v-shaped ☐ sloping ☐ uneven ☐ complex*

Dimensions (in metres)	Length	Width	Depth	Diameter

Shape result of (tick all that apply): design ☐ material cut into ☐ natural processes ☐ degree of truncation ☐ uncertain ☐

INTERPRETATION: pit ☐ post-hole ☐ stake-hole ☐ ditch ☐ ring-ditch ☐ beam slot ☐ construction cut ☐ robber cut ☐ gully ☐ palaeochannel ☐ furrow ☐ field boundary ☐ burial cut ☐ other cut (describe below) ☐

FILL/DEPOSIT

(if you are using this section score out section **CUT** above)

DESCRIPTION — INTERPRETATION

Compaction: ☑ compact ☐ moderately compact ☐ loose ☐ friable

Colour: light ☑ mid ☐ dark ☐ mottled ☐

brownish ☑ / brown ☐; greyish ☐ / grey ☐; orangeish ☐ / orange ☐; yellowish ☐ / yellow ☑; reddish ☐ / red ☐; blueish ☐ / blue ☐; black ☐ white ☐ other* ☐

Composition: clayey ☐ / clay ☑; silty ☐ / silt ☐; sandy ☑ / sand ☐; gravelly ☐ / gravel ☐; peaty ☐ / peat ☐; other* ☐

Thickness: 0.19m.

Inclusions

use the following: O: occasional M: moderate F: frequent	stones*	chalk	iron pan	manganese	charcoal	plant remains*	wood	marine shell	bone*	pot	fired clay / CBM	CTP	mortar/plaster	leather/textile	glass	metal	industrial waste	lithics	coarse stone		
frequency																					
bulk find	☐	☐	☐	☐	☐	☐	☐	☐	☐	☐	☐	☐	☐	☐	☐	☐	☐	☐	☐	☐	☐

INTERPRETATION: topsoil ☐ subsoil ☐ geological subsoil ☐ remnant topsoil ☐ surface ☐ occupation layer ☐ dumped layer ☐ deliberate backfill ☐ destruction debris ☐ bedding layer ☐ natural infilling ☐ colluvial layer ☐ in situ burning ☐ post-pipe ☐ packing ☑ cremation ☐ other fill/deposit (describe below) ☐

? LINING

CROSS REFERENCE

Sample nos	Finds nos	Photo nos	Drawing nos
N/A	N/A	160006192 160006 4-6. 160008 0- 160008 1	Surveyed: plan ☐ section ☑ levels ☐ S 16015 S 16017-18

Basic process: construction ☐ use ☑ disuse ☑

Date	18/11/16 26/11/16
Initials	LN/JJM
Checked by	JJM

This form is incomplete if fields marked with ◤ are empty. PTO for additional information (and describing all items marked with *) and sketches.

ADDITIONAL INFORMATION
(any further details that may be important for understanding the context, including items marked * overleaf)

Fill of pit [160093], looks like a bricearth ~~bite~~ lining of the original pit which formed a 'packing' between the natural & the fill of the pit.
~~No~~ Fill ~~seemed~~ was very sterile - had no finds.

Refer to context (160090) [160093]

SKETCHES
(consider: location plan, detailed plan showing relationships, section showing fills/deposits as appropriate)

For sketch profile please see (160090)
For sketch plan please see [160093].

UPDATED SKETCH SEC + PLAN ON 160102
MATRIX ON 160107

MOLA HEADLAND INFRASTRUCTURE

CONTEXT SHEET

Site code	Area/Field	Sub-area/Trench	Context number
~~A Fenlo~~ A14	TEA16	A	160093
ECB #	**Subgroup**	**Parent context**	**Context type**
4800		160093	cut ☑ fill ☐ deposit ☐

STRATIGRAPHIC MATRIX

					STRATIGRAPHY	
		160092			Same as context	
		~~160093~~			Cuts context	160094
		160003	160094		Cut by context	

CUT (if you are using this section score out section **FILL/DEPOSIT** below) — DESCRIPTION / INTERPRETATION

Shape: sub- ☐ rectangular ☐ square ☐ circular ☑ linear ☐ curvilinear ☐ irregular ☐ other* ☐

Orientation: ☐ N-S ☐ E-W ☐ NE-SW ☐ NW-SE (N)

Sides: ☐ vertical ☑ steep ☐ moderate ☐ gentle (sloping) ☐ stepped ☐ undercutting ☐ complex*

Base: ☐ flat ☑ concave ☐ v-shaped ☐ sloping ☐ uneven ☐ complex*

Dimensions (in metres)	Length	Width	Depth	Diameter
	1.28m (E-W)	~~0.15m~~ + (N-S)	0.68 ~~0.46m~~	

Shape result of (tick all that apply): design ☑ material cut into ☐ natural processes ☐ degree of truncation ☐ uncertain ☐

INTERPRETATION: pit ☑ post-hole ☐ stake-hole ☐ ditch ☐ ring-ditch ☐ beam slot ☐ construction cut ☐ robber cut ☐ gully ☐ palaeochannel ☐ furrow ☐ field boundary ☐ burial cut ☐ other cut (describe below) ☐

FILL/DEPOSIT (if you are using this section score out section **CUT** above) — DESCRIPTION / INTERPRETATION

Compaction: ☐ compact ☐ moderately compact ☐ loose ☐ friable

Colour: light ☐ mid ☐ dark ☐ mottled ☐; brownish ☐ brown, greyish ☐ grey, orangeish ☐ orange, yellowish ☐ yellow, reddish ☐ red, blueish ☐ blue; black ☐ white ☐ other* ☐

Composition: clayey ☐ clay, silty ☐ silt, sandy ☐ sand, gravelly ☐ gravel, peaty ☐ peat; other* ☐

Thickness: ~~0.15m~~

Inclusions: use the following: O: occasional M: moderate F: frequent

	stones*	chalk	iron pan	manganese	charcoal	plant remains*	wood	marine shell	bone*	pot	fired clay / CBM	CTP	mortar/plaster	leather/textile	glass	metal	industrial waste	lithics	coarse stone
frequency																			
bulk find	☐	☐	☐	☐	☐	☐	☐	☐	☐	☐	☐	☐	☐	☐	☐	☐	☐	☐	☐

INTERPRETATION: topsoil ☐ subsoil ☐ geological subsoil ☐ remnant topsoil ☐ surface ☐ occupation layer ☐ dumped layer ☐ deliberate backfill ☐ destruction debris ☐ bedding layer ☐ natural infilling ☐ colluvial layer ☐ in situ burning ☐ post-pipe ☐ packing ☐ cremation ☐ other fill/deposit (describe below) ☐

CROSS REFERENCE

Sample nos	~~Finds nos~~ photos	Photo nos	Drawing nos
	1600080 – 1600083	1600061, 1600062, 1600064 – 1600066	Surveyed: plan ☐ section ☑ levels ☐; S 16015, S 16017

Basic process: construction ☑ use ☑ disuse ☐

Date	18/11/16 26/11/16
Initials	LN/JJM
Checked by	JJM

*This form is incomplete if fields marked with ◤ are empty. PTO for additional information (and describing all items marked with *) and sketches.*

ADDITIONAL INFORMATION
(any further details that may be important for understanding the context, including items marked * overleaf)

pit [160093] ~~probably~~ lined with brickearth (160092) & filled with charcoal rich fill (160091). Due to the burnt material & it's vicinity to ~~the~~ Roman kiln [160017] it is possible that this pit was used ~~as a~~ contemporary with the kiln perhaps ~~storing~~ to dispose of excess kiln waste.
On top of charcoal rich fill (160091) was gravel fill which I believe could be redeposited ~~natural~~ material to form levelling material as part of ground make-up as the same thing can be seen with (160094) which is likely the same or similar material.

Couldn't get full half section of this pit due to the location with the l.o.e.

Refer to context (160090)

SKETCHES
(consider: location plan, detailed plan showing relationships, section showing fills/deposits as appropriate)

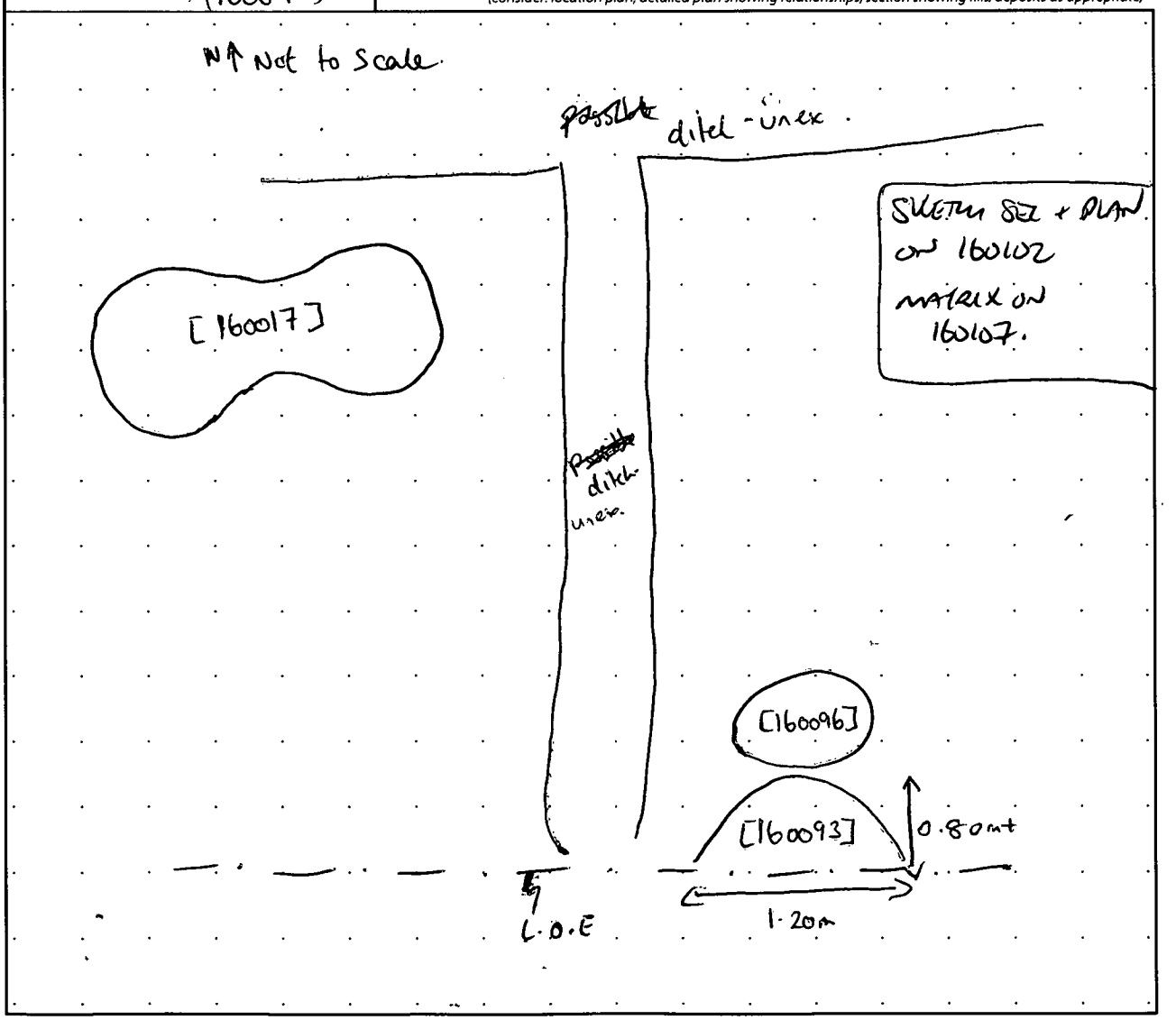

MOLA HEADLAND INFRASTRUCTURE

CONTEXT SHEET

Site code	Area/Field	Sub-area/Trench	Context number
~~AFemt10~~ A14	TEA16	A	160094
ECB #	**Subgroup**	**Parent context**	**Context type**
4800		160096	cut ☐ fill ☑ deposit ☐

STRATIGRAPHIC MATRIX

					STRATIGRAPHY
		160002			Same as context ~~(160090)~~
		~~160094~~			Cuts context
		160095			Cut by context 160093

CUT (if you are using this section score out section **FILL/DEPOSIT** below) — DESCRIPTION / INTERPRETATION

Shape: sub- ☐ rectangular ☐ square ☐ circular ☐ linear ☐ curvilinear ☐ irregular ☐ other* ☐

Orientation: ☐ N-S ☐ E-W ☐ NE-SW ☐ NW-SE

Sides: ☐ vertical ☐ steep ☐ moderate ☐ gentle (sloping) ☐ stepped ☐ undercutting ☐ complex*

Base: ☐ flat ☐ concave ☐ v-shaped ☐ sloping ☐ uneven ☐ complex*

Dimensions (in metres)	Length	Width	Depth	Diameter

Shape result of (tick all that apply): design ☐ material cut into ☐ natural processes ☐ degree of truncation ☐ uncertain ☐

INTERPRETATION: pit ☐ post-hole ☐ stake-hole ☐ ditch ☐ ring-ditch ☐ beam slot ☐ construction cut ☐ robber cut ☐ gully ☐ palaeochannel ☐ furrow ☐ field boundary ☐ burial cut ☐ other cut (describe below) ☐

FILL/DEPOSIT (if you are using this section score out section **CUT** above) — DESCRIPTION / INTERPRETATION

Compaction: ☐ compact ☐ moderately compact ☐ loose ☑ friable

Colour: light ☐ mid ☑ dark ☐ mottled ☐

brownish ☐	☑ brown
greyish ☐	☐ grey
orangeish ☐	☐ orange
yellowish ☐	☐ yellow
reddish ☐	☐ red
blueish ☐	☐ blue

black ☐ white ☐ other* ☐

Composition: clayey ☐ silty ☐ sandy ☑ gravelly ☐ peaty ☐ — ☐ clay ☐ silt ☐ sand ☑ gravel ☐ peat — other* ☐

Thickness: 0.18m.

Inclusions

use the following: O: occasional M: moderate F: frequent	stones*	chalk	iron pan	manganese	charcoal	plant remains*	wood	marine shell	bone*	pot	fired clay / CBM	CTP	mortar/plaster	leather/textile	glass	metal	industrial waste	lithics	coarse stone
frequency	M																		
bulk find	☐	☐	☐	☐	☐	☐	☐	☐	☐	☐	☐	☐	☐	☐	☐	☐	☐	☐	☐

INTERPRETATION: topsoil ☐ subsoil ☐ geological subsoil ☐ remnant topsoil ☐ surface ☐ occupation layer ☐ dumped layer ☐ deliberate backfill ☑ destruction debris ☐ bedding layer ☐ natural infilling ☐ colluvial layer ☐ in situ burning ☐ post-pipe ☐ packing ☐ cremation ☐ other fill/deposit (describe below) ☐

CROSS REFERENCE

Sample nos	Finds nos	Photo nos	Drawing nos
N/A	N/A	1600064 1600068 1600080-81	Surveyed: plan ☐ section ☑ levels ☐ S. 16015 S. 16018

Basic process: construction ☐ use ☐ disuse ☑

Date: 18/11/16 / 26/11/16

Initials: LN/JJM

Checked by: JJM

*This form is incomplete if fields marked with ◤ are empty. PTO for additional information (and describing all items marked with *) and sketches.*

ADDITIONAL INFORMATION

(any further details that may be important for understanding the context, including items marked * overleaf)

Mid brown gravel fill of pit [160096]. Stiff fill. no finds.
This fill ~~to~~ was similar to (160090); ~~fill~~ It's possible that this fill was used as packing on top of the primary fill to level the ground.

Fill likely same as (160090) - see Section D# 16015 for reference.

Refer to context [160096]

SKETCHES

(consider: location plan, detailed plan showing relationships, section showing fills/deposits as appropriate)



UPDATED
SKETCH SECTION on 160102

MATRIX on 160107.

MOLA HEADLAND INFRASTRUCTURE

CONTEXT SHEET

Site code	Area/Field	Sub-area/Trench	Context number
~~AFR16~~ A14	TEA16	A	160095
ECB #	**Subgroup**	**Parent context**	**Context type**
4800		160096	cut ☐ fill ☑ deposit ☐

STRATIGRAPHIC MATRIX / STRATIGRAPHY

					STRATIGRAPHY
		160094			Same as context
		~~160095~~			Cuts context
		160096			Cut by context

CUT

(if you are using this section score out section **FILL/DEPOSIT** below)

DESCRIPTION

Shape: sub- ☐ rectangular ☐ square ☐ circular ☐ linear ☐ curvilinear ☐ irregular ☐ other* ☐

Orientation: ☐ N-S ☐ E-W ☐ NE-SW ☐ NW-SE

Sides: ☐ vertical ☐ steep ☐ moderate ☐ gentle (sloping) ☐ stepped ☐ undercutting ☐ complex*

Base: ☐ flat ☐ concave ☐ v-shaped ☐ sloping ☐ uneven ☐ complex*

Dimensions (in metres)	Length	Width	Depth	Diameter

Shape result of (tick all that apply): design ☐ material cut into ☐ natural processes ☐ degree of truncation ☐ uncertain ☐

INTERPRETATION

- pit ☐
- post-hole ☐
- stake-hole ☐
- ditch ☐
- ring-ditch ☐
- beam slot ☐
- construction cut ☐
- robber cut ☐
- gully ☐
- palaeochannel ☐
- furrow ☐
- field boundary ☐
- burial cut ☐
- other cut (describe below) ☐

FILL/DEPOSIT

(if you are using this section score out section **CUT** above)

DESCRIPTION

Compaction: ☐ compact ☐ moderately compact ☑ loose ☐ friable

Thickness: 0.16m.

Colour: light ☐ mid ☐ dark ☑ mottled ☐

brownish ☐ ☑ brown; greyish ☐ ☐ grey; orangeish ☐ ☐ orange; yellowish ☐ ☐ yellow; reddish ☐ ☐ red; blueish ☐ ☐ blue

black ☐ white ☐ other* ☐

Composition: clayey ☐ ☐ clay; silty ☐ ☑ silt; sandy ☑ ☐ sand; gravelly ☐ ☐ gravel; peaty ☐ ☐ peat

other* ☐

Inclusions

use the following: O: occasional M: moderate F: frequent	stones*	chalk	iron pan	manganese	charcoal	plant remains*	wood	marine shell	bone*	pot	fired clay / CBM	CTP	mortar/plaster	leather/textile	glass	metal	industrial waste	lithics	coarse stone
frequency										O									
bulk find	☐	☐	☐	☐	☐	☐	☐	☐	☐	☐	☐	☐	☐	☐	☐	☐	☐	☐	☐

INTERPRETATION

- topsoil ☐
- subsoil ☐
- geological subsoil ☐
- remnant topsoil ☐
- surface ☐
- occupation layer ☐
- dumped layer ☐
- deliberate backfill ☑
- destruction debris ☐
- bedding layer ☐
- natural infilling ☐
- colluvial layer ☐
- in situ burning ☐
- post-pipe ☐
- packing ☐
- cremation ☐
- other fill/deposit (describe below) ☐

CROSS REFERENCE

Sample nos	Finds nos	Photo nos	Drawing nos
N/A	N/A	1600064 1600068 1600081-81	Surveyed: plan ☐ section ☑ levels ☐ S. 16015 S. 16018

Basic process: construction ☐ use ☑ disuse ☑

Date	18/11/16 (26/11/16)
Initials	LN (JBM)
Checked by	JJM

*This form is incomplete if fields marked with ◤ are empty. PTO for additional information (and describing all items marked with *) and sketches.*

ADDITIONAL INFORMATION
(any further details that may be important for understanding the context, including items marked * overleaf)

Fill of pit [160096]. Soft sandy silt with occassional pottery found towards the bottom of the fill.
Other than the one piece of pot, there was no other indication as to use.
This fill was different to fill (160097) seen within [160093].

Refer to context (160094) [160096]

SKETCHES
(consider: location plan, detailed plan showing relationships, section showing fills/deposits as appropriate)

For sketch profile, please see context (160094).
For sketch plan, please see context [160096].

UPDATED SKETCH SECTION ON 160102
MATRIX ON 160107

MOLA HEADLAND INFRASTRUCTURE

CONTEXT SHEET

Site code	Area/Field	Sub-area/Trench	Context number
~~AFAN16~~ A14	TEA16	A	160096
ECB #	**Subgroup**	**Parent context**	**Context type**
4850		160096	cut ☑ fill ☐ deposit ☐

STRATIGRAPHIC MATRIX — STRATIGRAPHY

		160095			Same as context
		~~160096~~ this context			Cuts context ~~160096~~
		160003			Cut by context

CUT

(if you are using this section score out section **FILL/DEPOSIT** below)

DESCRIPTION

Shape: sub- ☐ rectangular ☐ square ☐ circular ☑ linear ☐ curvilinear ☐ irregular ☐ other* ☐

Orientation: ☐ N-S ☐ E-W ☐ NE-SW ☐ NW-SE (N)

Sides: ☐ vertical ☑ steep ☐ moderate ☐ gentle (sloping) ☐ stepped ☐ undercutting ☐ complex*

Base: ☐ flat ☑ concave ☐ v-shaped ☐ sloping ☐ uneven ☐ complex*

Dimensions (in metres)	Length	Width	Depth	Diameter
	1.20m (E-W)	0.86m (N-S)	0.58m	

Shape result of (tick all that apply): design ☑ material cut into ☐ natural processes ☐ degree of truncation ☐ uncertain ☐

INTERPRETATION

pit ☑ post-hole ☐ stake-hole ☐ ditch ☐ ring-ditch ☐ beam slot ☐ construction cut ☐ robber cut ☐ gully ☐ palaeochannel ☐ furrow ☐ field boundary ☐ burial cut ☐ other cut (describe below) ☐

FILL/DEPOSIT

(if you are using this section score out section **CUT** above)

DESCRIPTION

Compaction: ☐ compact ☐ moderately compact ☐ loose ☐ friable

Colour: light ☐ mid ☐ dark ☐ mottled ☐

brownish ☐ ☐ brown; greyish ☐ ☐ grey; orangeish ☐ ☐ orange; yellowish ☐ ☐ yellow; reddish ☐ ☐ red; blueish ☐ ☐ blue

black ☐ white ☐ other* ☐

Composition: clayey ☐ ☐ clay; silty ☐ ☐ silt; sandy ☐ ☐ sand; gravelly ☐ ☐ gravel; peaty ☐ ☐ peat

other* ☐

Thickness: ~~0.732~~

Inclusions

use the following: O: occasional M: moderate F: frequent	stones*	chalk	iron pan	manganese	charcoal	plant remains*	wood	marine shell	bone*	pot	fired clay / CBM	CTP	mortar/plaster	leather/textile	glass	metal	industrial waste	lithics	coarse stone		
frequency																					
bulk find	☐	☐	☐	☐	☐	☐	☐	☐	☐	☐	☐	☐	☐	☐	☐	☐	☐	☐	☐	☐	☐

INTERPRETATION

topsoil ☐ subsoil ☐ geological subsoil ☐ remnant topsoil ☐ surface ☐ occupation layer ☐ dumped layer ☐ deliberate backfill ☐ destruction debris ☐ bedding layer ☐ natural infilling ☐ colluvial layer ☐ in situ burning ☐ post-pipe ☐ packing ☐ cremation ☐ other fill/deposit (describe below) ☐

Basic process: construction ☐ use ☑ disuse ☐

CROSS REFERENCE

Sample nos	Finds nos	Photo nos	Drawing nos
		1600064 — 1600068 — 1600080 — 1600081	Surveyed: plan ☐ section ☑ levels ☐ S. 16015 S. 16017

Date	18/11/16 / 26/11/16
Initials	LW / JJM
Checked by	JJM.

*This form is incomplete if fields marked with ◤ are empty. PTO for additional information (and describing all items marked with *) and sketches.*

ADDITIONAL INFORMATION
(any further details that may be important for understanding the context, including items marked * overleaf)

Pit [160096]. Filled by (160094) & (160095). There was no hearth lining in this pit & it was much shallower compared to [160093].
There was only 1 piece of pottery from this pit so it is not clear as such what it would have been used for. However, I would assume there to be a relationship between [160093] & [160096] due to how close they are. Neither seems to cut the other but located side by side.

~~Although~~.

Refer to context (160094)

SKETCHES
(consider: location plan, detailed plan showing relationships, section showing fills/deposits as appropriate)

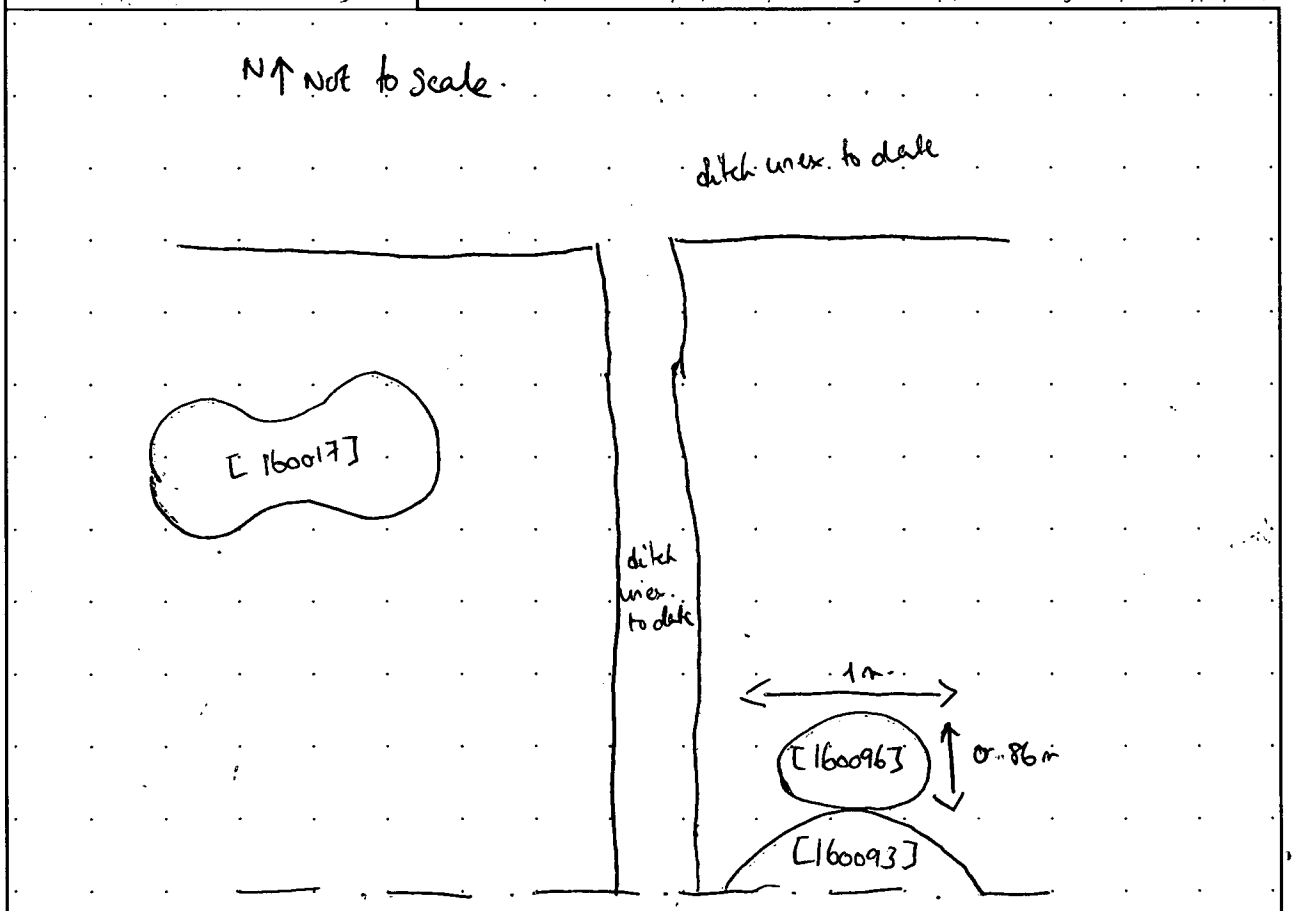

SKETCH PLAN on 160108
SKETCH SEC on 160102.
MATRIX on 160107

MOLA HEADLAND INFRASTRUCTURE

MOLA HEADLAND ARCHAEOLOGY

CONTEXT SHEET

Site code	Area/Field	Sub-area/Trench	Context number
~~AFZMTO~~ A14	TE416	A	160097
ECB #	**Subgroup**	**Parent context**	**Context type**
4800		160098	cut ☐ fill ☑ deposit ☐

STRATIGRAPHIC MATRIX — STRATIGRAPHY

		160002			Same as context
		~~160097~~			Cuts context
		160098			Cut by context

CUT (if you are using this section score out section **FILL/DEPOSIT** below) — DESCRIPTION

Shape: sub- ☐ rectangular ☐ square ☐ circular ☐ linear ☐ curvilinear ☐ irregular ☐ other* ☐

Orientation: ☐ N-S ☐ E-W ☐ NE-SW ☐ NW-SE ☐ N

Sides: ☐ vertical ☐ steep ☐ moderate ☐ gentle (sloping) ☐ stepped ☐ undercutting ☐ complex*

Base: ☐ flat ☐ concave ☐ v-shaped ☐ sloping ☐ uneven ☐ complex*

Dimensions (in metres)	Length	Width	Depth	Diameter

Shape result of (tick all that apply): design ☐ material cut into ☐ natural processes ☐ degree of truncation ☐ uncertain ☐

INTERPRETATION: pit ☐ post-hole ☐ stake-hole ☐ ditch ☐ ring-ditch ☐ beam slot ☐ construction cut ☐ robber cut ☐ gully ☐ palaeochannel ☐ furrow ☐ field boundary ☐ burial cut ☐ other cut (describe below) ☐

FILL/DEPOSIT (if you are using this section score out section **CUT** above) — DESCRIPTION

Compaction: ☐ compact ☐ moderately compact ☐ loose ☑ friable

Thickness: 0.20m

Colour: light ☐ mid ☐ dark ☑ mottled ☐

brownish ☐	☑ brown
greyish ☐	☐ grey
orangeish ☐	☐ orange
yellowish ☐	☐ yellow
reddish ☐	☐ red
blueish ☐	☐ blue

black ☐ white ☐ other* ☐

Composition:

clayey ☑	☐ clay
silty ☐	☑ silt
sandy ☐	☐ sand
gravelly ☐	☐ gravel
peaty ☐	☐ peat

other* ☐

Inclusions

use the following: O: occasional M: moderate F: frequent	stones*	chalk	iron pan	manganese	charcoal	plant remains*	wood	marine shell	bone*	pot	fired clay / CBM	CTP	mortar/plaster	leather/textile	glass	metal	industrial waste	lithics	coarse stone		
frequency	O								O	M						O					
bulk find	☐	☐	☐	☐	☐	☐	☐	☐	☐	☐	☐	☐	☐	☐	☐	☐	☐	☐	☐	☐	☐

INTERPRETATION: topsoil ☐ subsoil ☐ geological subsoil ☐ remnant topsoil ☐ surface ☐ occupation layer ☐ dumped layer ☐ deliberate backfill ☑ destruction debris ☐ bedding layer ☐ natural infilling ☐ colluvial layer ☐ in situ burning ☐ post-pipe ☐ packing ☐ cremation ☐ other fill/deposit (describe below) ☐

CROSS REFERENCE

Sample nos	Finds nos	Photo nos	Drawing nos
N/A	N/A	160072 – 160075	Surveyed: plan ☐ section ☐ levels ☐

Basic process: construction ☐ use ☐ disuse ☑

Date	21/11/16
Initials	[illegible]
Checked by	JJM

*This form is incomplete if fields marked with ◤ are empty. PTO for additional information (and describing all items marked with *) and sketches.*

ADDITIONAL INFORMATION
(any further details that may be important for understanding the context, including items marked * overleaf)

Fill (160097) within ditch cut [160098].
A moderate amount of pot within the fill as well as a few pieces of small bits of animal bone & one iron nail.

SINGLE FILL OF DITCH [160098]. A DARK DEPOSIT, FAIRLY COARSE WITH MODERATE/OFT STONES. SMALL QUANTITY OF POTTERY RECOVERED.

Refer to context [160098]

SKETCHES
(consider: location plan, detailed plan showing relationships, section showing fills/deposits as appropriate)

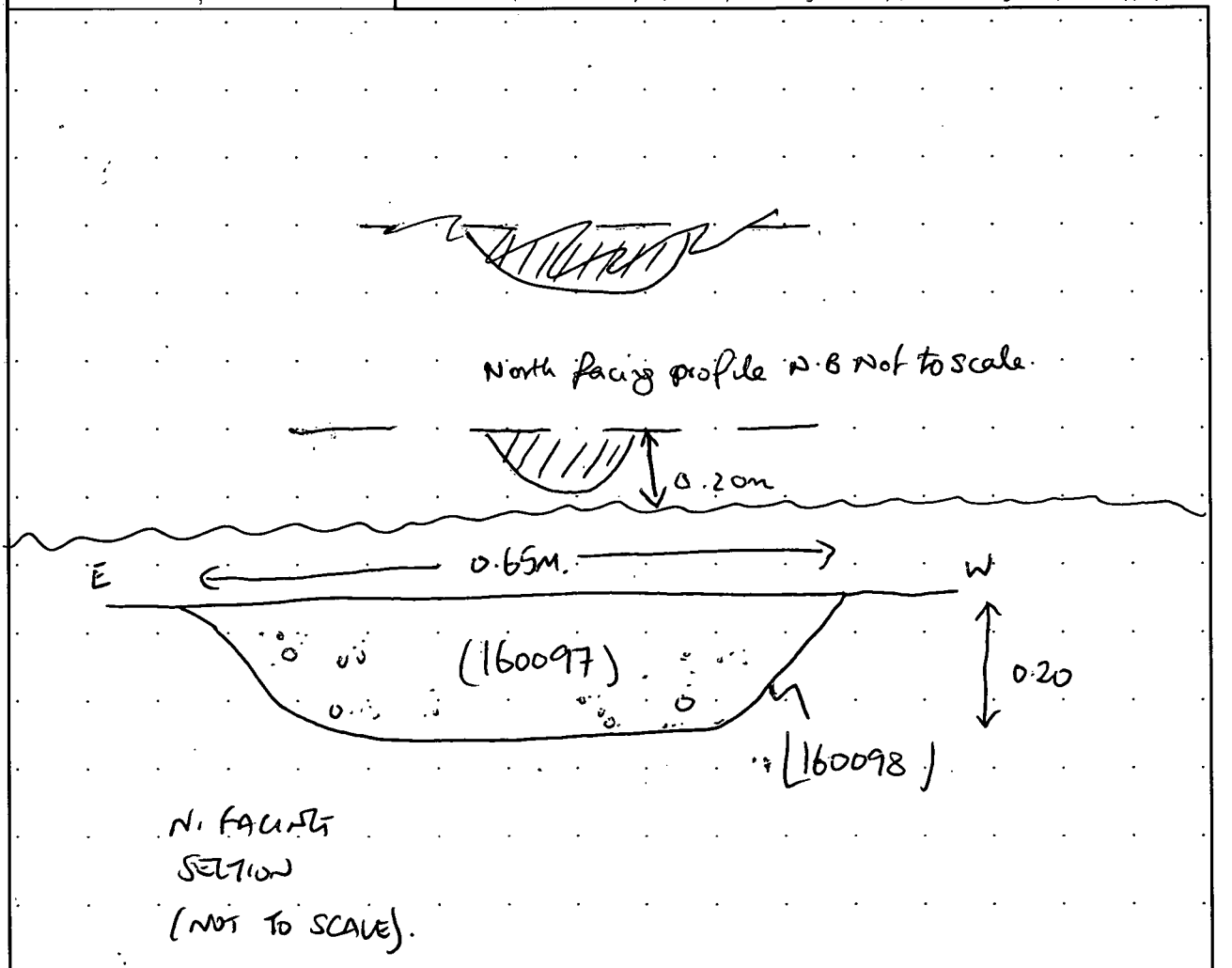

MOLA HEADLAND INFRASTRUCTURE

CONTEXT SHEET

Site code	Area/Field	Sub-area/Trench	Context number
~~AFRM16~~ A14	TEA16	A	160098
ECB #	**Subgroup**	**Parent context**	**Context type**
4800		160098	cut ☑ fill ☐ deposit ☐

STRATIGRAPHIC MATRIX / STRATIGRAPHY

		160097			Same as context	160151, 160197
		160098			Cuts context	160128
		160003			Cut by context	

CUT

(if you are using this section score out section **FILL/DEPOSIT** below)

DESCRIPTION

Shape: sub- ☐ rectangular ☐ square ☐ circular ☐ linear ☑ curvilinear ☐ irregular ☐ other* ☐

Orientation: ☑ N-S ☐ E-W ☐ NE-SW ☐ NW-SE

Sides: ☐ vertical ☐ steep ☑ moderate (sloping) ☐ gentle (sloping) ☐ stepped ☐ undercutting ☐ complex*

Base: ☑ flat ☐ concave ☐ v-shaped ☐ sloping ☐ uneven ☐ complex*

Dimensions (in metres)	Length	Width	Depth	Diameter
	71.0M.	0.65m	0.20m	

Shape result of (tick all that apply): design ☑ material cut into ☐ natural processes ☐ degree of truncation ☐ uncertain ☐

INTERPRETATION

pit ☐, post-hole ☐, stake-hole ☐, ditch ☑, ring-ditch ☐, beam slot ☐, construction cut ☐, robber cut ☐, gully ☐, palaeochannel ☐, furrow ☐, field boundary ☐, burial cut ☐, other cut (describe below) ☐

FILL/DEPOSIT

(if you are using this section score out section **CUT** above)

DESCRIPTION

Compaction: ☐ compact ☐ moderately compact ☐ loose ☐ friable

Colour: light ☐ mid ☐ dark ☐ mottled ☐; brownish ☐ brown, greyish ☐ grey, orangeish ☐ orange, yellowish ☐ yellow, reddish ☐ red, blueish ☐ blue; black ☐ white ☐ other* ☐

Composition: clayey ☐ clay, silty ☐ silt, sandy ☐ sand, gravelly ☐ gravel, peaty ☐ peat; other* ☐

Thickness:

Inclusions (use the following: O: occasional M: moderate F: frequent)

	stones*	chalk	iron pan	manganese	charcoal	plant remains*	wood	marine shell	bone*	pot	fired clay / CBM	CTP	mortar/plaster	leather/textile	glass	metal	industrial waste	lithics	coarse stone		
frequency																					
bulk find	☐	☐	☐	☐	☐	☐	☐	☐	☑	☐	☐	☐	☐	☐	☐	☐	☐	☐	☐	☐	☐

INTERPRETATION

topsoil ☐, subsoil ☐, geological subsoil ☐, remnant topsoil ☐, surface ☐, occupation layer ☐, dumped layer ☐, deliberate backfill ☐, destruction debris ☐, bedding layer ☐, natural infilling ☐, colluvial layer ☐, in situ burning ☐, post-pipe ☐, packing ☐, cremation ☐, other fill/deposit (describe below) ☐

CROSS REFERENCE

Sample nos	Finds nos	Photo nos	Drawing nos
		1600072 — 1600075	Surveyed: plan ☐ section ☑ levels ☐

Basic process: construction ☑ use ☐ disuse ☒

Date	2.11.16
Initials	LN
Checked by	JJM

This form is incomplete if fields marked with ◤ are empty. PTO for additional information (and describing all items marked with *) and sketches.

ADDITIONAL INFORMATION
(any further details that may be important for understanding the context, including items marked * overleaf)

~~Cut of Am Slot~~. Cut of ditch [160098]. Ditch runs N-S & looks to run into a possible 'kih' feature which is unexcavated out present to South & a E-W ditch to the North.
~~As noted on Context (160097), Above was~~

EXCAVATED IN THREE LOCATIONS: [160098], [160197], [160151] AND NOTED UNEXCAVATED TO S AS [160128].

PATH TO N NOT KNOWN AS DOES NOT APPEAR BEYOND E-W DITCH [160195].
RELATIVELY SHALLOW, BUT SEEMS TO GET DEEPER AS IT TRAVELS TO SOUTH.

NOT RECORDED IN A SECTION DRAWING BECAUSE OF SINGLE FILL.

Refer to context 160097

SKETCHES
(consider: location plan, detailed plan showing relationships, section showing fills/deposits as appropriate)

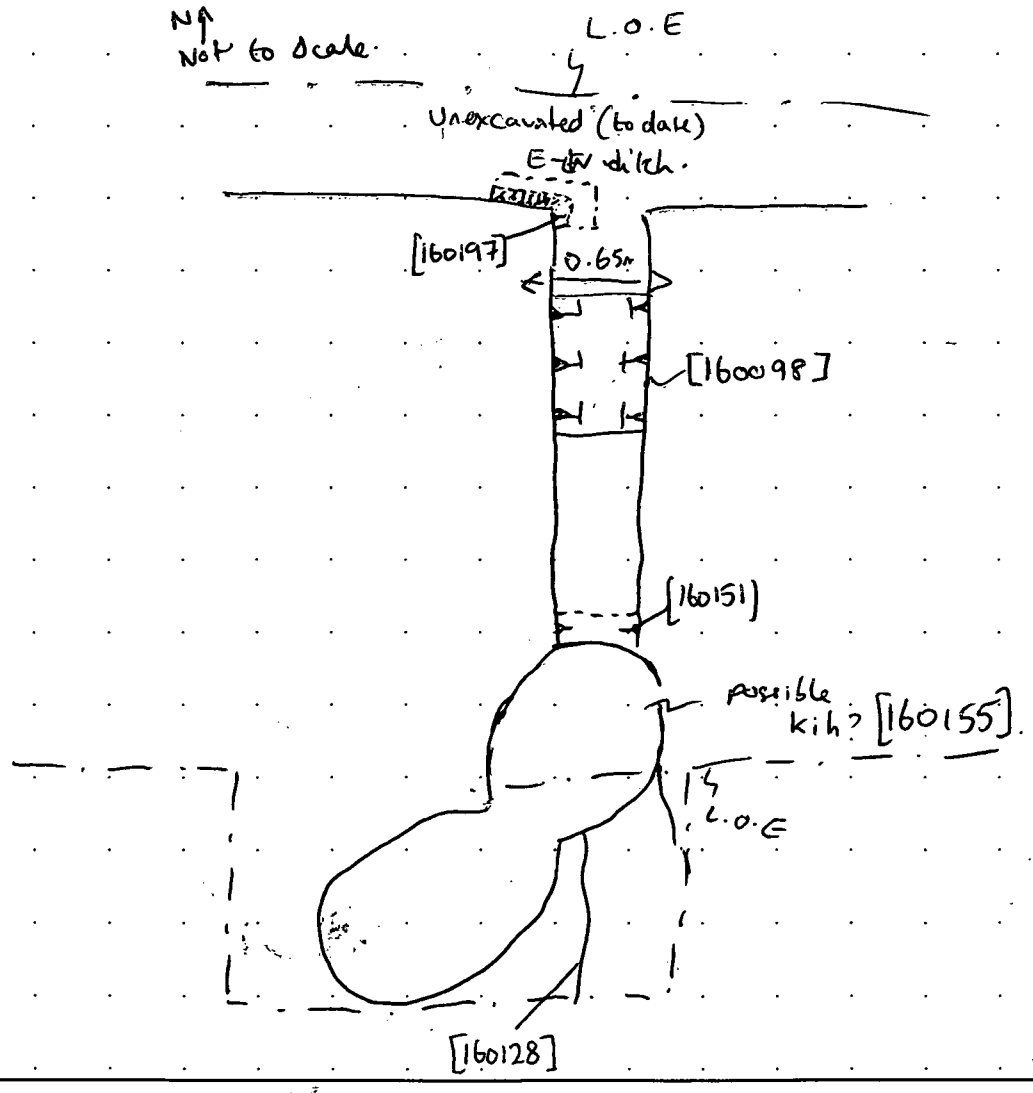

MOLA HEADLAND INFRASTRUCTURE

CONTEXT SHEET

Site code	Area/Field	Sub-area/Trench	Context number
AIK	TEA IL	A	160099
ECB #	**Subgroup**	**Parent context**	**Context type**
4800		160084	cut ☐ fill ☑ deposit ☐

STRATIGRAPHIC MATRIX

					STRATIGRAPHY	
		160083			Same as context	160100
		~~160099~~			Cuts context	
	160192	160084	160193.		Cut by context	

CUT (if you are using this section score out section **FILL/DEPOSIT** below) — DESCRIPTION

Shape: sub ☐ rectangular ☐ square ☐ circular ☐ linear ☐ curvilinear ☐ irregular ☐ other* ☐

Orientation	Sides	Base
☐ N-S	☐ vertical	☐ flat
☐ E-W	☐ steep (sloping)	☐ concave
☐ NE-SW	☐ moderate (sloping)	☐ v-shaped
☐ NW-SE	☐ gentle (sloping)	☐ sloping
N	☐ stepped	☐ uneven
	☐ undercutting	☐ complex*
	☐ complex*	

Dimensions	Length	Width	Depth	Diameter
in metres				

Shape result of (tick all that apply): design ☐ material cut into ☐ natural processes ☐ degree of truncation ☐ uncertain ☐

INTERPRETATION: pit ☐ post-hole ☐ stake-hole ☐ ditch ☐ ring-ditch ☐ beam slot ☐ construction cut ☐ robber cut ☐ gully ☐ palaeochannel ☐ furrow ☐ field boundary ☐ burial cut ☐ other cut (describe below) ☐

FILL/DEPOSIT (if you are using this section score out section **CUT** above) — DESCRIPTION

Compaction	Colour		Composition	
☐ compact	light ☐ mid ☐ dark ☑ mottled ☐		clayey ☑	☐ clay
☐ moderately compact	brownish ☐	☑ brown	silty ☐	☐ silt
☑ loose	greyish ☑	☐ grey	sandy ☑	☐ sand
☐ friable	orangeish ☑	☐ orange	gravelly ☐	☑ gravel
	yellowish ☐	☐ yellow	peaty ☐	☐ peat
	reddish ☐	☐ red		
Thickness	blueish ☐	☐ blue		
0.13	black ☐ white ☐ other* ☐		other* ☐	

Inclusions

use the following: O: occasional M: moderate F: frequent	stones*	chalk	iron pan	manganese	charcoal	plant remains*	wood	marine shell	bone*	pot	fired clay / CBM	CTP	mortar/plaster	leather/textile	glass	metal	industrial waste	lithics	coarse stone		
frequency										O											
bulk find	☐	☐	☐	☐	☐	☐	☐	☐	☐	☑	☐	☐	☐	☐	☐	☐	☐	☐	☐	☐	☐

INTERPRETATION: topsoil ☐ subsoil ☐ geological subsoil ☐ remnant topsoil ☐ surface ☐ occupation layer ☐ dumped layer ☑ deliberate backfill ☐ destruction debris ☐ bedding layer ☐ natural infilling ☐ colluvial layer ☐ in situ burning ☐ post-pipe ☐ packing ☐ cremation ☐ other fill/deposit (describe below) ☐

CROSS REFERENCE

Sample nos	Finds nos	Photo nos	Drawing nos
1605		160059-71 76-79, 90-93	Surveyed: plan ☐ section ☐ levels ☐

Basic process: construction ☐ use ☑ disuse ☑

Date: 25/11/16
Initials: RD
Checked by: JJM.

*This form is incomplete if fields marked with ◤ are empty. PTO for additional information (and describing all items marked with *) and sketches.*

ADDITIONAL INFORMATION

*(any further details that may be important for understanding the context, including items marked * overleaf)*

Fill found at the bottom of ~~the fire pit~~ the Northern half of ~~fire~~ the fire pit in kiln [160084]

Identical to 160100, but seperated by central divide of the kiln.

Starts very dark at top and becomes lighter down the context.

~~Possibly~~ ~~Deliberat~~ ~~motion~~ probable floor of kiln made from compacted natural and ~~charred~~ become darkest due to the heat of the kiln

Refer to context 160083

SKETCHES

(consider: location plan, detailed plan showing relationships, section showing fills/deposits as appropriate)

N. FACING SECTION. RECONSTRUCTION.

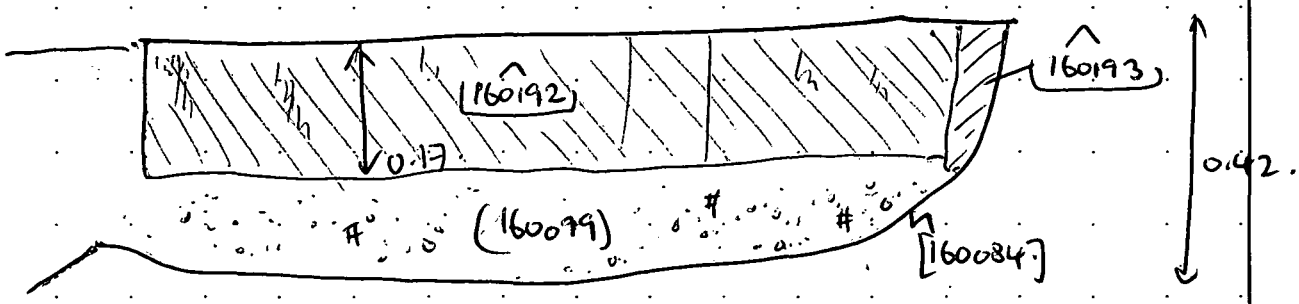

MOLA HEADLAND INFRASTRUCTURE

CONTEXT SHEET

Site code	Area/Field	Sub-area/Trench	Context number
A14	TEA16	A	160100
ECB #	**Subgroup**	**Parent context**	**Context type**
4800.		160084	cut ☐ fill ☒ deposit ☐

STRATIGRAPHIC MATRIX — STRATIGRAPHY

		160101			Same as context 160099
		160100 (this context)			Cuts context
	160193	~~160085~~	160084	160192.	Cut by context

CUT

(if you are using this section score out section **FILL/DEPOSIT** below)

DESCRIPTION — INTERPRETATION

Shape

sub- ☐ rectangular ☐ square ☐ circular ☐ linear ☐ curvilinear ☐ irregular ☐ other* ☐

Orientation: ☐ N-S ☐ E-W ☐ NE-SW ☐ NW-SE

Sides: ☐ vertical ☐ steep ☐ moderate ☐ gentle (sloping) ☐ stepped ☐ undercutting ☐ complex*

Base: ☐ flat ☐ concave ☐ v-shaped ☐ sloping ☐ uneven ☐ complex*

Dimensions (in metres)	Length	Width	Depth	Diameter

Shape result of (tick all that apply): design ☐ material cut into ☐ natural processes ☐ degree of truncation ☐ uncertain ☐

INTERPRETATION: pit ☐ post-hole ☐ stake-hole ☐ ditch ☐ ring-ditch ☐ beam slot ☐ construction cut ☐ robber cut ☐ gully ☐ palaeochannel ☐ furrow ☐ field boundary ☐ burial cut ☐ other cut (describe below) ☐

FILL/DEPOSIT

(if you are using this section score out section **CUT** above)

DESCRIPTION — INTERPRETATION

Compaction: ☐ compact ☐ moderately compact ☒ loose ☐ friable

Colour: light ☐ mid ☐ dark ☒ mottled ☐

brownish ☐ ☒ brown; greyish ☒ ☐ grey; orangeish ☒ ☐ orange; yellowish ☐ ☐ yellow; reddish ☐ ☐ red; blueish ☐ ☐ blue; black ☐ white ☐ other* ☐

Composition: clayey ☒ ☐ clay; silty ☐ ☐ silt; sandy ☒ ☐ sand; gravelly ☐ ☒ gravel; peaty ☐ ☐ peat; other* ☐

Thickness: 0.13

Inclusions

use the following: O: occasional M: moderate F: frequent	stones*	chalk	iron pan	manganese	charcoal	plant remains*	wood	marine shell	bone*	pot	fired clay / CBM	CTP	mortar/plaster	leather/textile	glass	metal	industrial waste	lithics	coarse stone
frequency	F									O									
bulk find	☐	☐	☐	☐	☐	☐	☐	☐	☐	☒	☐	☐	☐	☐	☐	☐	☐	☐	☐

INTERPRETATION: topsoil ☐ subsoil ☐ geological subsoil ☐ remnant topsoil ☐ surface ☐ occupation layer ☐ dumped layer ☐ deliberate backfill ☒ destruction debris ☐ bedding layer ☐ natural infilling ☐ colluvial layer ☐ in situ burning ☐ post-pipe ☐ packing ☐ cremation ☐ other fill/deposit (describe below) ☐

CROSS REFERENCE

Sample nos	Finds nos	Photo nos	Drawing nos
16006		1600069-71 76-79 90-93	Surveyed: plan ☐ section ☐ levels ☐

Basic process: construction ☐ use ☐ disuse ☒

Date	25/11/16
Initials	RB
Checked by	JJM.

*This form is incomplete if fields marked with ◤ are empty. PTO for additional information (and describing all items marked with *) and sketches.*

ADDITIONAL INFORMATION
(any further details that may be important for understanding the context, including items marked * overleaf)

Almost identical to 160099, but located south of the central dwarf of kiln [160084]

~~Likely~~
VERY GRAVELLY DEPOSIT SITUATED BELOW LEVEL OF 'FLOOR' OF KILN AND REPRESENTING COLLAPSED / DISTURBED MATERIAL COMBINED WITH SPENT FUEL

Refer to context

SKETCHES
(consider: location plan, detailed plan showing relationships, section showing fills/deposits as appropriate)

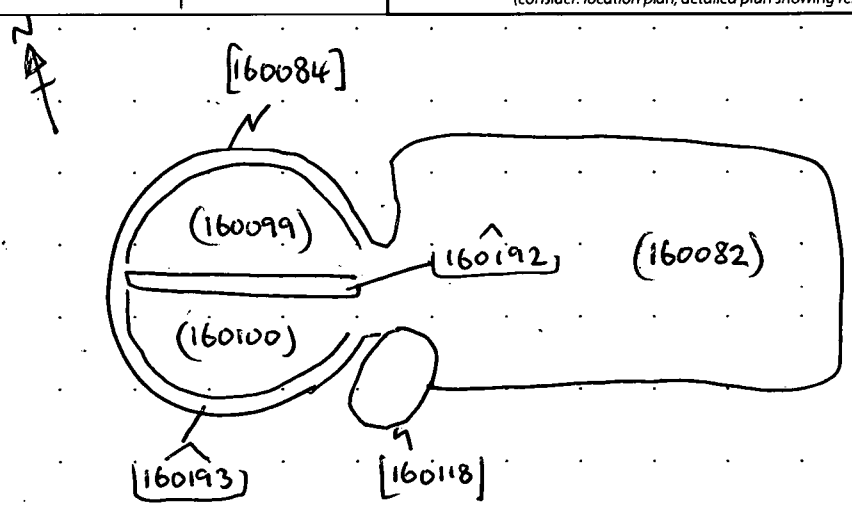

160099 = 160100

MOLA HEADLAND INFRASTRUCTURE

MOLA HEADLAND ARCHAEOLOGY

CONTEXT SHEET

Site code	Area/Field	Sub-area/Trench	Context number
A14	TEA 16	A	160101
ECB #	**Subgroup**	**Parent context**	**Context type**
4800		T60084	cut ☐ fill ☐ deposit ☐

STRATIGRAPHIC MATRIX

		160002		
		(this context)		
		160100		

STRATIGRAPHY

Same as context	160083
Cuts context	
Cut by context	

CUT

(if you are using this section score out section **FILL/DEPOSIT** below)

DESCRIPTION

Shape: sub- ☐ rectangular ☐ square ☐ circular ☐ linear ☐ curvilinear ☐ irregular ☐ other* ☐

Orientation: ☐ N-S ☐ E-W ☐ NE-SW ☐ NW-SE

Sides: ☐ vertical ☐ steep ☐ moderate ☐ gentle (sloping) ☐ stepped ☐ undercutting ☐ complex*

Base: ☐ flat ☐ concave ☐ v-shaped ☐ sloping ☐ uneven ☐ complex*

Dimensions (in metres)	Length	Width	Depth	Diameter

Shape result of (tick all that apply): design ☐ material cut into ☐ natural processes ☐ degree of truncation ☐ uncertain ☐

INTERPRETATION

- pit ☐
- post-hole ☐
- stake-hole ☐
- ditch ☐
- ring-ditch ☐
- beam slot ☐
- construction cut ☐
- robber cut ☐
- gully ☐
- palaeochannel ☐
- furrow ☐
- field boundary ☐
- burial cut ☐
- other cut (describe below) ☐

FILL/DEPOSIT

(if you are using this section score out section **CUT** above)

DESCRIPTION

Compaction: ☐ compact ☐ moderately compact ☐ loose ☑ friable

Thickness: 0.28

Colour: light ☐ mid ☐ dark ☑ mottled ☐

brownish ☑	brown
greyish ☐	☑ grey
orangeish ☐	orange
yellowish ☐	yellow
reddish ☐	red
blueish ☐	blue

black ☐ white ☐ other* ☐

Composition

clayey ☑	clay
silty ☐	☑ silt
sandy ☐	sand
gravelly ☐	gravel
peaty ☐	peat

other* ☐

Inclusions

use the following: O: occasional M: moderate F: frequent	stones*	chalk	iron pan	manganese	charcoal	plant remains*	wood	marine shell	bone*	pot	fired clay / CBM	CTP	mortar/plaster	leather/textile	glass	metal	industrial waste	lithics	coarse stone		
frequency					F																
bulk find	☐	☐	☐	☐	☐	☐	☐	☐	☐	☐	☐	☐	☐	☐	☐	☐	☐	☐	☐	☐	☐

INTERPRETATION

- topsoil ☐
- subsoil ☐
- geological subsoil ☐
- remnant topsoil ☐
- surface ☐
- occupation layer ☐
- dumped layer ☐
- deliberate backfill ☑
- destruction debris ☐
- bedding layer ☐
- natural infilling ☐
- colluvial layer ☐
- in situ burning ☐
- post-pipe ☐
- packing ☐
- cremation ☐
- other fill/deposit (describe below) ☐

CROSS REFERENCE

Sample nos	Finds nos	Photo nos	Drawing nos
		160055-56 60,69-71, 2-74 90-93	Surveyed: plan ☐ section ☐ levels ☐

Basic process: construction ☐ use ☑ disuse ☑

Date	25/11/16
Initials	RD
Checked by	JJM.

*This form is incomplete if fields marked with ◤ are empty. PTO for additional information (and describing all items marked with *) and sketches.*

ADDITIONAL INFORMATION

*(any further details that may be important for understanding the context, including items marked * overleaf)*

Top fill of Kiln ~~[illegible]~~ [160084] fire pit, South of the central divide. ~~[illegible]~~ identical in ~~[illegible]~~ colour ~~[illegible]~~ and composition to (160083) on the North side of the divide.

Large amount of pottery within context. ~~[illegible]~~ varying in size ~~[illegible]~~.

~~[illegible]~~ Close to double the amount of Kiln structure ceramic in this context compared to (160083)

fill became slightly more gravely ~~the~~ towards the interface with (160100)

Refer to context

SKETCHES

(consider: location plan, detailed plan showing relationships, section showing fills/deposits as appropriate)

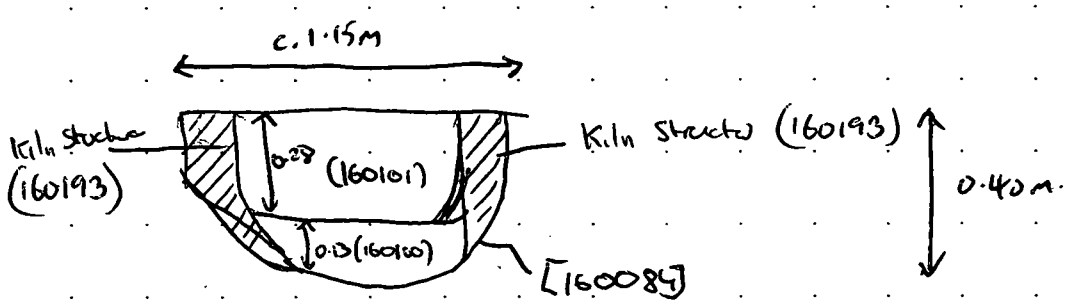

MOLA HEADLAND INFRASTRUCTURE

MOLA HEADLAND ARCHAEOLOGY

CONTEXT SHEET

Site code	Area/Field	Sub-area/Trench	Context number
AIK	TOA16	A	160102
ECB #	**Subgroup**	**Parent context**	**Context type**
4800		160093	cut ☐ fill ☑ deposit ☐

STRATIGRAPHIC MATRIX — STRATIGRAPHY

		160103			Same as context
		~~160102~~ (this context)			Cuts context
		160093.			Cut by context

CUT (if you are using this section score out section **FILL/DEPOSIT** below) — DESCRIPTION / INTERPRETATION

Shape: sub- ☐ rectangular ☐ square ☐ circular ☐ linear ☐ curvilinear ☐ irregular ☐ other* ☐

Orientation: ☐ N-S ☐ E-W ☐ NE-SW ☐ NW-SE ☐ N

Sides: ☐ vertical ☐ steep ☐ moderate ☐ gentle (sloping) ☐ stepped ☐ undercutting ☐ complex*

Base: ☐ flat ☐ concave ☐ v-shaped ☐ sloping ☐ uneven ☐ complex*

Dimensions	Length	Width	Depth	Diameter
in metres			0.04	

Shape result of (tick all that apply): design ☐ material cut into ☐ natural processes ☐ degree of truncation ☐ uncertain ☐

INTERPRETATION: pit ☐ post-hole ☐ stake-hole ☐ ditch ☐ ring-ditch ☐ beam slot ☐ construction cut ☐ robber cut ☐ gully ☐ palaeochannel ☐ furrow ☐ field boundary ☐ burial cut ☐ other cut (describe below) ☐

FILL/DEPOSIT (if you are using this section score out section **CUT** above) — DESCRIPTION / INTERPRETATION

Compaction: ☐ compact ☑ moderately compact ☐ loose ☐ friable

Thickness

Colour: light ☐ mid ☐ dark ☑ mottled ☐

brownish ☐	brown ☐
greyish ☐	grey ☑
orangeish ☐	orange ☐
yellowish ☐	yellow ☐
reddish ☐	red ☐
blueish ☐	blue ☐

black ☐ white ☐ other* ☐

Composition

clayey ☐	clay ☐
silty ☐	silt ☐
sandy ☑	sand ☐
gravelly ☐	gravel ☑
peaty ☐	peat ☐

other* ☐

Inclusions

use the following: O: occasional M: moderate F: frequent	stones*	chalk	iron pan	manganese	charcoal	plant remains*	wood	marine shell	bone*	pot	fired clay / CBM	CTP	mortar/plaster	leather/textile	glass	metal	industrial waste	lithics	coarse stone		
frequency	F																				
bulk find	☐	☐	☐	☐	☐	☐	☐	☐	☐	☐	☐	☐	☐	☐	☐	☐	☐	☐	☐	☐	☐

INTERPRETATION: topsoil ☐ subsoil ☐ geological subsoil ☐ remnant topsoil ☐ surface ☐ occupation layer ☐ dumped layer ☐ deliberate backfill ☐ destruction debris ☐ bedding layer ☐ natural infilling ☑ colluvial layer ☐ in situ burning ☐ post-pipe ☐ packing ☐ cremation ☐ other fill/deposit (describe below) ☐

CROSS REFERENCE

Sample nos	Finds nos	Photo nos	Drawing nos
		1600080 – 1600083	Surveyed: plan ☐ section ☐ levels ☐ S. 1601-1608

Basic process: construction ☐ use ☐ disuse ☑

Date	26/4/16
Initials	JJM.
Checked by	JJM

*This form is incomplete if fields marked with ◤ are empty. PTO for additional information (and describing all items marked with *) and sketches.*

ADDITIONAL INFORMATION

*(any further details that may be important for understanding the context, including items marked * overleaf)*

LOWEST OBSERVED FILL OF PIT [160093], A THIN BAND OF GREY SAND/SILT, QUITE STONY. PART OF A SEQUENCE OF BROWN + GREY BANDS WITHIN THIS FEATURE. POSSIBLY INDICATING PERIODS OF MARGINAL SILTING INTERSPERSED WITH PERIODS OF DEMPAGE.

NO FINDS RECOVERED.

Refer to context

SKETCHES

(consider: location plan, detailed plan showing relationships, section showing fills/deposits as appropriate)

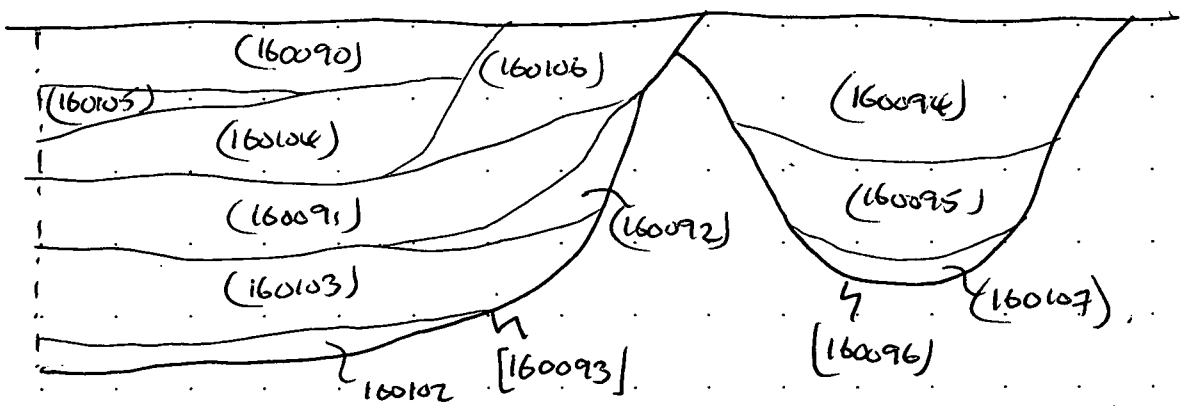

E. FACING SECTION

MATRIX ON 160107.

BAULK SEC AND SKETCH PLAN ON 160108

MOLA HEADLAND INFRASTRUCTURE

MOLA HEADLAND ARCHAEOLOGY

CONTEXT SHEET

Site code	Area/Field	Sub-area/Trench	Context number
ALY	TEA16	A	160103
ECB #	**Subgroup**	**Parent context**	**Context type**
4800		160096	cut ☐ fill ☑ deposit ☐

STRATIGRAPHIC MATRIX / STRATIGRAPHY

		160092			Same as context	
		~~160093~~			Cuts context	
		160102	160115.		Cut by context	

CUT

(if you are using this section score out section **FILL/DEPOSIT** below)

DESCRIPTION

Shape

sub- ☐ rectangular ☐ square ☐ circular ☐ linear ☐ curvilinear ☐ irregular ☐ other* ☐

Orientation

- ☐ N-S
- ☐ E-W
- ☐ NE-SW
- ☐ NW-SE

N

Sides

- ☐ vertical
- ☐ steep
- ☐ moderate
- ☐ gentle
- ☐ stepped
- ☐ undercutting
- ☐ complex*

sloping

Base

- ☐ flat
- ☐ concave
- ☐ v-shaped
- ☐ sloping
- ☐ uneven
- ☐ complex*

Dimensions	Length	Width	Depth	Diameter
in metres			0.15	

Shape result of *(tick all that apply)*

design ☐ material cut into ☐ natural processes ☐ degree of truncation ☐ uncertain ☐

INTERPRETATION

- pit ☐
- post-hole ☐
- stake-hole ☐
- ditch ☐
- ring-ditch ☐
- beam slot ☐
- construction cut ☐
- robber cut ☐
- gully ☐
- palaeochannel ☐
- furrow ☐
- field boundary ☐
- burial cut ☑
- other cut (describe below) ☐

FILL/DEPOSIT

(if you are using this section score out section **CUT** above)

DESCRIPTION

Compaction

- ☐ compact
- ☑ moderately compact
- ☐ loose
- ☐ friable

Thickness

Colour

light ☐ mid ☑ dark ☐ mottled ☐

brownish ☐	☑ brown
greyish ☑	☐ grey
orangeish ☐	☐ orange
yellowish ☐	☐ yellow
reddish ☐	☐ red
blueish ☐	☐ blue

black ☐ white ☐ other* ☐

Composition

clayey ☐	☐ clay
silty ☑	☐ silt
sandy ☐	☐ sand
gravelly ☐	☑ gravel
peaty ☐	☐ peat

other* ☐

Inclusions

use the following: O: occasional M: moderate F: frequent	stones*	chalk	iron pan	manganese	charcoal	plant remains*	wood	marine shell	bone*	pot	fired clay / CBM	CTP	mortar/plaster	leather/textile	glass	metal	industrial waste	lithics	coarse stone		
frequency	F																				
bulk find	☐	☐	☐	☐	☐	☐	☐	☐	☐	☑	☐	☐	☐	☐	☐	☐	☐	☐	☐	☐	☐

INTERPRETATION

- topsoil ☐
- subsoil ☐
- geological subsoil ☐
- remnant topsoil ☐
- surface ☐
- occupation layer ☐
- dumped layer ☐
- deliberate backfill ☐
- destruction debris ☐
- bedding layer ☐
- natural infilling ☑
- colluvial layer ☐
- in situ burning ☐
- post-pipe ☐
- packing ☐
- cremation ☐
- other fill/deposit (describe below) ☐

CROSS REFERENCE

Sample nos	Finds nos	Photo nos	Drawing nos
		1600080 – 1600083.	Surveyed: plan ☐ section ☐ levels ☐ S. 16017 – 16018

Basic process

construction ☐ use ☐ disuse ☑

Date	26/4/16
Initials	JJM.
Checked by	JJM.

*This form is incomplete if fields marked with ◤ are empty. PTO for additional information (and describing all items marked with *) and sketches.*

ADDITIONAL INFORMATION
(any further details that may be important for understanding the context, including items marked * overleaf)

LOWER FILL OF PIT [160096]. A BROWN GRAVELLY DEPOSIT LOCATED BETWEEN DISTINCTIVE GREY FILLS (160091) ABOVE AND (160102) BELOW.
ALSO ABOVE TILE; AND ON MEMBERS OF THE EXCAVATED IS YELLOWISH CLAYEY FILL (160092) A POSSIBLE SLUMPED LINING.

DISCRETE DEPOSIT.

SMALL QUANTITY OF POTTERY RECOVERED.

Refer to context

SKETCHES
(consider: location plan, detailed plan showing relationships, section showing fills/deposits as appropriate)

SKETCH SEC + PLAN ON 160102
MATRIX ON 160107

MOLA HEADLAND INFRASTRUCTURE

CONTEXT SHEET

Site code	Area/Field	Sub-area/Trench	Context number
AIY	TEA 16	A	160104
ECB #	**Subgroup**	**Parent context**	**Context type**
4800		160096	cut ☐ fill ☑ deposit ☐

STRATIGRAPHIC MATRIX — STRATIGRAPHY

		160105			Same as context	
		~~160104~~			Cuts context	
		160106			Cut by context	

CUT

(if you are using this section score out section **FILL/DEPOSIT** below)

DESCRIPTION

Shape

sub- ☐ rectangular ☐ square ☐ circular ☐ linear ☐ curvilinear ☐ irregular ☐ other* ☐

Orientation	Sides	Base
☐ N-S	☐ vertical	☐ flat
☐ E-W	☐ steep (sloping)	☐ concave
☐ NE-SW	☐ moderate (sloping)	☐ v-shaped
☐ NW-SE	☐ gentle (sloping)	☐ sloping
N	☐ stepped	☐ uneven
	☐ undercutting	☐ complex*
	☐ complex*	

Dimensions (in metres)	Length	Width	Depth	Diameter
			0.20	

Shape result of (tick all that apply)

design ☐ material cut into ☐ natural processes ☐ degree of truncation ☐ uncertain ☐

INTERPRETATION

- pit ☐
- post-hole ☐
- stake-hole ☐
- ditch ☐
- ring-ditch ☐
- beam slot ☐
- construction cut ☐
- robber cut ☐
- gully ☐
- palaeochannel ☐
- furrow ☐
- field boundary ☐
- burial cut ☐
- other cut (describe below) ☐

FILL/DEPOSIT

(if you are using this section score out section **CUT** above)

DESCRIPTION

Compaction

☐ compact
☑ moderately compact
☐ loose
☐ friable

Thickness

Colour

light ☐ mid ☑ dark ☐ mottled ☐

brownish ☐	☑ brown
greyish ☑	☐ grey
orangeish ☐	☐ orange
yellowish ☐	☐ yellow
reddish ☐	☐ red
blueish ☐	☐ blue

black ☐ white ☐ other* ☐

Composition

clayey ☐	☐ clay
silty ☑	☐ silt
sandy ☐	☐ sand
gravelly ☐	☑ gravel
peaty ☐	☐ peat

other* ☐

Inclusions

use the following: O: occasional M: moderate F: frequent	stones*	chalk	iron pan	manganese	charcoal	plant remains*	wood	marine shell	bone*	pot	fired clay / CBM	CTP	mortar/plaster	leather/textile	glass	metal	industrial waste	lithics	coarse stone		
frequency	F																				
bulk find	☐	☐	☐	☐	☐	☐	☐	☐	☐	☐	☐	☐	☐	☐	☐	☐	☐	☐	☐	☐	☐

INTERPRETATION

- topsoil ☐
- subsoil ☐
- geological subsoil ☐
- remnant topsoil ☐
- surface ☐
- occupation layer ☐
- dumped layer ☐
- deliberate backfill ☐
- destruction debris ☐
- bedding layer ☐
- natural infilling ☑
- colluvial layer ☐
- in situ burning ☐
- post-pipe ☐
- packing ☐
- cremation ☐
- other fill/deposit (describe below) ☐

CROSS REFERENCE

Sample nos	Finds nos	Photo nos	Drawing nos
		1600080-1600083	Surveyed: plan ☐ section ☐ levels ☐ S. 16017-18

Basic process

construction ☐ use ☐ disuse ☑

Date	26/4/16
Initials	JJM.
Checked by	JJM.

*This form is incomplete if fields marked with ◤ are empty. PTO for additional information (and describing all items marked with *) and sketches.*

ADDITIONAL INFORMATION

*(any further details that may be important for understanding the context, including items marked * overleaf)*

MIDDLE - UPPER: FILL OF PIT (160096) ANOTHER BROWN GRANULAR DEBRIS SIMILAR TO (160203) INDICATING NATURAL SLUMPING THROUGH DISTURBED

NO FINDS RECOVERED

Refer to context

SKETCHES

(consider: location plan, detailed plan showing relationships, section showing fills/deposits as appropriate)

SKETCH SEC + PLAN ON 160102

MATRIX ON 160107

MOLA HEADLAND INFRASTRUCTURE

CONTEXT SHEET

Site code	Area/Field	Sub-area/Trench	Context number
A14	7296	A	160105
ECB #	**Subgroup**	**Parent context**	**Context type**
4800		160093	cut ☐ fill ☑ deposit ☐

STRATIGRAPHIC MATRIX / STRATIGRAPHY

					STRATIGRAPHY
		160090			Same as context
		this context 160105			Cuts context
		160204			Cut by context

CUT

(if you are using this section score out section **FILL/DEPOSIT** below)

DESCRIPTION

Shape: sub- ☐ rectangular ☐ square ☐ circular ☐ linear ☐ curvilinear ☐ irregular ☐ other* ☐

Orientation: ☐ N-S ☐ E-W ☐ NE-SW ☐ NW-SE

Sides: ☐ vertical ☐ steep ☐ moderate ☐ gentle (sloping) ☐ stepped ☐ undercutting ☐ complex*

Base: ☐ flat ☐ concave ☐ v-shaped ☐ sloping ☐ uneven ☐ complex*

Dimensions (in metres)	Length	Width	Depth	Diameter
			0.10	-

Shape result of (tick all that apply): design ☐ material cut into ☐ natural processes ☐ degree of truncation ☐ uncertain ☐

INTERPRETATION

pit ☐ post-hole ☐ stake-hole ☐ ditch ☐ ring-ditch ☐ beam slot ☐ construction cut ☐ robber cut ☐ gully ☐ palaeochannel ☐ furrow ☐ field boundary ☐ burial cut ☐ other cut (describe below) ☐

FILL/DEPOSIT

(if you are using this section score out section **CUT** above)

DESCRIPTION

Compaction: ☐ compact ☑ moderately compact ☐ loose ☑ friable

Thickness

Colour: light ☐ mid ☐ dark ☑ mottled ☐

brownish ☐ ☐ brown; greyish ☐ ☑ grey; orangeish ☐ ☐ orange; yellowish ☐ ☐ yellow; reddish ☐ ☐ red; blueish ☐ ☐ blue

black ☐ white ☐ other* ☐

Composition: clayey ☐ ☐ clay; silty ☐ ☑ silt; sandy ☑ ☐ sand; gravelly ☐ ☐ gravel; peaty ☐ ☐ peat

other* ☐

Inclusions

use the following: O: occasional M: moderate F: frequent	stones*	chalk	iron pan	manganese	charcoal	plant remains*	wood	marine shell	bone*	pot	fired clay / CBM	CTP	mortar/plaster	leather/textile	glass	metal	industrial waste	lithics	coarse stone
frequency																			
bulk find	☐	☐	☐	☐	☐	☐	☐	☐	☐	☑	☐	☐	☐	☐	☐	☐	☐	☐	☐

INTERPRETATION

topsoil ☐ subsoil ☐ geological subsoil ☐ remnant topsoil ☐ surface ☐ occupation layer ☐ dumped layer ☑ deliberate backfill ☐ destruction debris ☐ bedding layer ☐ natural infilling ☐ colluvial layer ☐ in situ burning ☐ post-pipe ☐ packing ☐ cremation ☐ other fill/deposit (describe below) ☐

CROSS REFERENCE

Sample nos	Finds nos	Photo nos	Drawing nos
		1600080 1600083	Surveyed: plan ☐ section ☐ levels ☐ S 16017 16018

Basic process: ☑ construction ☐ use ☐ disuse ☑

Date	25/4/16
Initials	JJM
Checked by	JJM

*This form is incomplete if fields marked with ◤ are empty. PTO for additional information (and describing all items marked with *) and sketches.*

ADDITIONAL INFORMATION

*(any further details that may be important for understanding the context, including items marked * overleaf)*

Refer to context

SKETCHES

(consider: location plan, detailed plan showing relationships, section showing fills/deposits as appropriate)

SKETCH PLAN + SEC ON 160102

MATRIX ON 160107

SKETCH PLAN ON 160108

MOLA HEADLAND INFRASTRUCTURE

CONTEXT SHEET

Site code	Area/Field	Sub-area/Trench	Context number
A14	TEA 16	A	160106
ECB #	**Subgroup**	**Parent context**	**Context type**
4800		160096	cut ☐ fill ☑ deposit ☐

STRATIGRAPHIC MATRIX / STRATIGRAPHY

					STRATIGRAPHY	
		160104			Same as context	
		160106 (this context)			Cuts context	
		160091			Cut by context	

CUT (if you are using this section score out section **FILL/DEPOSIT** below)

DESCRIPTION

Shape: sub- ☐ rectangular ☐ square ☐ circular ☐ linear ☐ curvilinear ☐ irregular ☐ other* ☐

Orientation: ☐ N-S ☐ E-W ☐ NE-SW ☐ NW-SE

Sides: ☐ vertical ☐ steep ☐ moderate ☐ gentle (sloping) ☐ stepped ☐ undercutting ☐ complex*

Base: ☐ flat ☐ concave ☐ v-shaped ☐ sloping ☐ uneven ☐ complex*

Dimensions (in metres)	Length	Width	Depth	Diameter
			0.26	

Shape result of (tick all that apply): design ☐ material cut into ☐ natural processes ☐ degree of truncation ☐ uncertain ☐

INTERPRETATION

- pit ☐
- post-hole ☐
- stake-hole ☐
- ditch ☐
- ring-ditch ☐
- beam slot ☐
- construction cut ☐
- robber cut ☐
- gully ☐
- palaeochannel ☐
- furrow ☐
- field boundary ☐
- burial cut ☐
- other cut (describe below) ☐

FILL/DEPOSIT (if you are using this section score out section **CUT** above)

DESCRIPTION

Compaction: ☐ compact ☑ moderately compact ☐ loose ☐ friable

Colour: light ☐ mid ☐ dark ☑ mottled ☐

brownish ☐	brown ☑
greyish ☑	grey ☐
orangeish ☐	orange ☐
yellowish ☐	yellow ☐
reddish ☐	red ☐
blueish ☐	blue ☐

black ☐ white ☐ other* ☐

Composition

clayey ☐	clay ☐
silty ☐	silt ☑
sandy ☑	sand ☐
gravelly ☐	gravel ☐
peaty ☐	peat ☐

other* ☐

Thickness

Inclusions

use the following: O: occasional M: moderate F: frequent	stones*	chalk	iron pan	manganese	charcoal	plant remains*	wood	marine shell	bone*	pot	fired clay / CBM	CTP	mortar/plaster	leather/textile	glass	metal	industrial waste	lithics	coarse stone		
frequency	M																				
bulk find	☐	☐	☐	☐	☐	☐	☐	☐	☑	☑	☐	☐	☐	☐	☐	☐	☐	☐	☐	☐	☐

INTERPRETATION

- topsoil ☐
- subsoil ☐
- geological subsoil ☐
- remnant topsoil ☐
- surface ☐
- occupation layer ☐
- dumped layer ☐
- deliberate backfill ☐
- destruction debris ☐
- bedding layer ☐
- natural infilling ☑
- colluvial layer ☐
- in situ burning ☐
- post-pipe ☐
- packing ☐
- cremation ☐
- other fill/deposit (describe below) ☐

CROSS REFERENCE

Sample nos	Finds nos	Photo nos	Drawing nos
		1600080 – 1600081	Surveyed: plan ☐ section ☐ levels ☐ S. 16017

Basic process: construction ☐ use ☐ disuse ☑

Date	25/11/16
Initials	JJM
Checked by	JJM

*This form is incomplete if fields marked with ◤ are empty. PTO for additional information (and describing all items marked with *) and sketches.*

ADDITIONAL INFORMATION

*(any further details that may be important for understanding the context, including items marked * overleaf)*

Refer to context

SKETCHES

(consider: location plan, detailed plan showing relationships, section showing fills/deposits as appropriate)

SKETCH PLAN + SEC ON 160102

MATRIX ON 160107

MOLA HEADLAND INFRASTRUCTURE

MOLA HEADLAND ARCHAEOLOGY

CONTEXT SHEET

Site code	Area/Field	Sub-area/Trench	Context number
A14	TOA 16	A	160107
ECB #	**Subgroup**	**Parent context**	**Context type**
4800		160096	cut ☐ fill ☑ deposit ☐

STRATIGRAPHIC MATRIX / STRATIGRAPHY

					STRATIGRAPHY
		160095			Same as context
		~~160107~~			Cuts context
		160096			Cut by context

CUT

(if you are using this section score out section **FILL/DEPOSIT** below)

DESCRIPTION

Shape

sub ☐ rectangular ☐ square ☐ circular ☐ linear ☐ curvilinear ☐ irregular ☐ other* ☐

Orientation	Sides	Base
☐ N-S	☐ vertical	☐ flat
☐ E-W	☐ steep (sloping)	☐ concave
☐ NE-SW	☐ moderate (sloping)	☐ v-shaped
☐ NW-SE	☐ gentle (sloping)	☐ sloping
N	☐ stepped	☐ uneven
	☐ undercutting	☐ complex*
	☐ complex*	

Dimensions	Length	Width	Depth	Diameter
in metres			0-04m	

Shape result of (tick all that apply)

design ☐ material cut into ☐ natural processes ☐ degree of truncation ☐ uncertain ☐

INTERPRETATION

pit ☐
post-hole ☐
stake-hole ☐
ditch ☐
ring-ditch ☐
beam slot ☐
construction cut ☐
robber cut ☐
gully ☐
palaeochannel ☐
furrow ☐
field boundary ☐
burial cut ☐
other cut (describe below) ☐

FILL/DEPOSIT

(if you are using this section score out section **CUT** above)

DESCRIPTION

Compaction

☐ compact
☐ moderately compact
☐ loose
☑ friable

Thickness

Colour

light ☐ mid ☑ dark ☐ mottled ☐

brownish ☑	brown ☐
greyish ☐	grey ☐
orangeish ☐	orange ☐
yellowish ☐	yellow ☑
reddish ☐	red ☐
blueish ☐	blue ☐

black ☐ white ☐ other* ☐

Composition

clayey ☐	clay ☑
silty ☐	silt ☐
sandy ☑	sand ☐
gravelly ☐	gravel ☐
peaty ☐	peat ☐

other* ☐

Inclusions

use the following: O: occasional M: moderate F: frequent	stones*	chalk	iron pan	manganese	charcoal	plant remains*	wood	marine shell	bone*	pot	fired clay / CBM	CTP	mortar/plaster	leather/textile	glass	metal	industrial waste	lithics	coarse stone		
frequency																					
bulk find	☐	☐	☐	☐	☐	☐	☐	☐	☐	☐	☐	☐	☐	☐	☐	☐	☐	☐	☐	☐	☐

INTERPRETATION

topsoil ☐
subsoil ☐
geological subsoil ☐
remnant topsoil ☐
surface ☐
occupation layer ☐
dumped layer ☐
deliberate backfill ☐
destruction debris ☐
bedding layer ☐
natural infilling ☑
colluvial layer ☐
in situ burning ☐
post-pipe ☐
packing ☐
cremation ☐
other fill/deposit (describe below) ☐

CROSS REFERENCE

Sample nos	Finds nos	Photo nos	Drawing nos
		160080 - 160081	Surveyed: plan ☐ section ☐ levels ☐ S. 16018

Basic process

construction ☐ use ☑ disuse ☐

Date	26/11/16
Initials	JJM
Checked by	JJM

*This form is incomplete if fields marked with ◤ are empty. PTO for additional information (and describing all items marked with *) and sketches.*

ADDITIONAL INFORMATION

*(any further details that may be important for understanding the context, including items marked * overleaf)*

LARGEST FILL OF THREE IN PIT [160096]

THIS IS A CLAYEY SAND ADJACENT TO LARGE BLOCK OF FLINTSTONE, POSSIBLY APPLIED, OR A RESIDUE OF A LENSE OR CONTENT OF PIT. YELLOWISH IN COLOUR, NOT VERY THICK

NO FINDS RECOVERED.

Refer to context

SKETCHES

(consider: location plan, detailed plan showing relationships, section showing fills/deposits as appropriate)

SKETCH SEC & PLAN ON 160102

(160001) N/S
(160002) S/S
160110
160109
[160108]
160090
160105
160104
160106
160091
160092
160103
160102 160115
[160093]
160094
160095
160107
[160096]
(160003) NAT

MOLA HEADLAND INFRASTRUCTURE

CONTEXT SHEET

Site code	Area/Field	Sub-area/Trench	Context number
A14	TRA 16	A	160108
ECB #	**Subgroup**	**Parent context**	**Context type**
4800		160108	cut ☑ fill ☐ deposit ☐

STRATIGRAPHIC MATRIX

		160109		
		160108 (this context)		
		160090		

STRATIGRAPHY

Same as context	
Cuts context	160090
Cut by context	

CUT

(if you are using this section score out section **FILL/DEPOSIT** below)

DESCRIPTION

Shape: sub- ☑ rectangular ☐ square ☐ circular ☑ linear ☐ curvilinear ☐ irregular ☐ other* ☐

Orientation: ☐ N-S ☐ E-W ☐ NE-SW ☐ NW-SE

Sides: ☐ vertical ☐ steep ☐ moderate ☐ gentle (sloping) ☐ stepped ☐ undercutting ☐ complex*

Base: ☐ flat ☐ concave ☐ v-shaped ☐ sloping ☐ uneven ☐ complex*

Dimensions (in metres)	Length	Width	Depth	Diameter
	71.38	2.0	0.22	

Shape result of (tick all that apply): design ☑ material cut into ☐ natural processes ☐ degree of truncation ☐ uncertain ☐

INTERPRETATION

pit ☐, post-hole ☐, stake-hole ☐, ditch ☐, ring-ditch ☐, beam slot ☐, construction cut ☐, robber cut ☐, gully ☐, palaeochannel ☐, furrow ☐, field boundary ☐, burial cut ☐, other cut (describe below) ☐

FILL/DEPOSIT

(if you are using this section score out section **CUT** above)

DESCRIPTION

Compaction: ☐ compact ☐ moderately compact ☐ loose ☐ friable

Colour: light ☐ mid ☐ dark ☐ mottled ☐; brownish ☐ brown ☐, greyish ☐ grey ☐, orangeish ☐ orange ☐, yellowish ☐ yellow ☐, reddish ☐ red ☐, blueish ☐ blue ☐; black ☐ white ☐ other* ☐

Composition: clayey ☐ clay ☐, silty ☐ silt ☐, sandy ☐ sand ☐, gravelly ☐ gravel ☐, peaty ☐ peat ☐; other* ☐

Thickness

Inclusions

use the following: O: occasional M: moderate F: frequent	stones*	chalk	iron pan	manganese	charcoal	plant remains*	wood	marine shell	bone*	pot	fired clay / CBM	CTP	mortar/plaster	leather/textile	glass	metal	industrial waste	lithics	coarse stone		
frequency																					
bulk find	☐	☐	☐	☐	☐	☐	☐	☐	☐	☐	☐	☐	☐	☐	☐	☐	☐	☐	☐	☐	☐

INTERPRETATION

topsoil ☐, subsoil ☐, geological subsoil ☐, remnant topsoil ☐, surface ☐, occupation layer ☐, dumped layer ☐, deliberate backfill ☐, destruction debris ☐, bedding layer ☐, natural infilling ☐, colluvial layer ☐, in situ burning ☐, post-pipe ☐, packing ☐, cremation ☐, other fill/deposit (describe below) ☐

Basic process: construction ☑ use ☐ disuse ☐

CROSS REFERENCE

Sample nos	Finds nos	Photo nos	Drawing nos
		1600082 – 1600083	Surveyed: plan ☐ section ☐ levels ☐ S. 16018

Date	25/11/16
Initials	JJM.
Checked by	JJM

*This form is incomplete if fields marked with ◤ are empty. PTO for additional information (and describing all items marked with *) and sketches.*

ADDITIONAL INFORMATION

*(any further details that may be important for understanding the context, including items marked * overleaf)*

CUT OF POSSIBLE PIT LOCATED ON S SIDE OF KR.
APPEARS TO CUT ADJACENT PIT [160093], BUT THIS IS NOT DEFINITE.
RELATIVELY SHALLOW, WITH A SECONDARY BREAK OF SLOPE

ONLY FINDS RECOVERED COMPRISE A SINGLE BURNED FLINT.

FUNCTION NOT KNOWN.

Refer to context

SKETCHES

(consider: location plan, detailed plan showing relationships, section showing fills/deposits as appropriate)

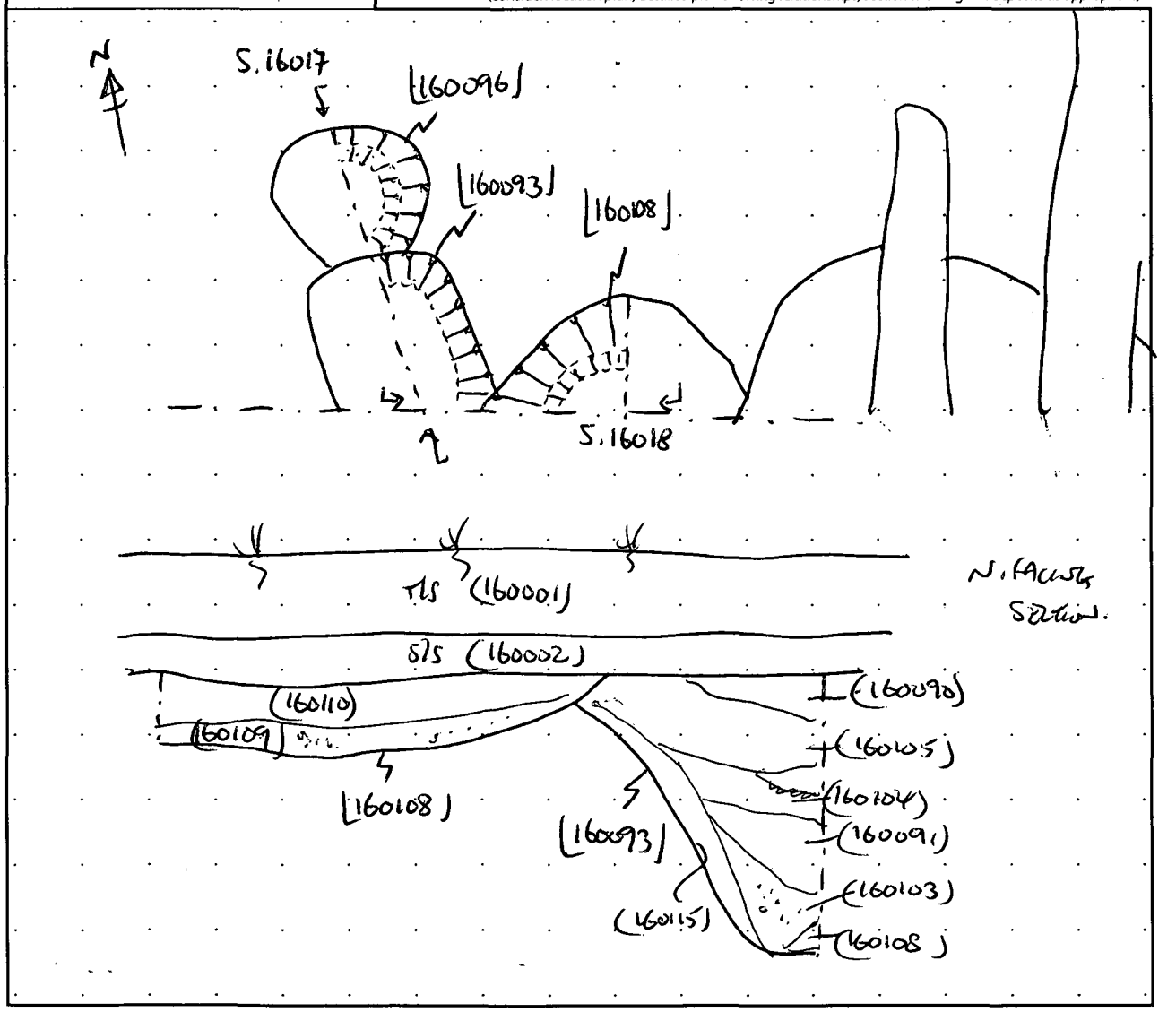

MOLA HEADLAND INFRASTRUCTURE

CONTEXT SHEET

Site code	Area/Field	Sub-area/Trench	Context number
AYY	TEA 16	A	160109
ECB #	**Subgroup**	**Parent context**	**Context type**
4800		160108	cut ☐ fill ☑ deposit ☐

STRATIGRAPHIC MATRIX / STRATIGRAPHY

					STRATIGRAPHY
		160110			Same as context
		~~160109~~ this context			Cuts context
		160108			Cut by context

CUT

(if you are using this section score out section **FILL/DEPOSIT** below)

DESCRIPTION | INTERPRETATION

Shape

sub- ☐ rectangular ☐ square ☐ circular ☐ linear ☐ curvilinear ☐ irregular ☐ other* ☐

Orientation	Sides	Base
☐ N-S	☐ vertical	☐ flat
☐ E-W	☐ steep (sloping)	☐ concave
☐ NE-SW	☐ moderate (sloping)	☐ v-shaped
☐ NW-SE	☐ gentle (sloping)	☐ sloping
N	☐ stepped	☐ uneven
	☐ undercutting	☐ complex*
	☐ complex*	

Dimensions (in metres)	Length	Width	Depth	Diameter

Shape result of (tick all that apply)

design ☐ material cut into ☐ natural processes ☐ degree of truncation ☐ uncertain ☐

INTERPRETATION:

- pit ☐
- post-hole ☐
- stake-hole ☐
- ditch ☐
- ring-ditch ☐
- beam slot ☐
- construction cut ☐
- robber cut ☐
- gully ☐
- palaeochannel ☐
- furrow ☐
- field boundary ☐
- burial cut ☐
- other cut (describe below) ☐

FILL/DEPOSIT

(if you are using this section score out section **CUT** above)

DESCRIPTION | INTERPRETATION

Compaction

- ☐ compact
- ☑ moderately compact
- ☐ loose
- ☐ friable

Thickness

Colour

light ☐ mid ☑ dark ☐ mottled ☐

brownish ☑	☐ brown
greyish ☐	☑ grey
orangeish ☐	☐ orange
yellowish ☐	☐ yellow
reddish ☐	☐ red
blueish ☐	☐ blue

black ☐ white ☐ other* ☐

Composition

clayey ☐	☐ clay
silty ☑	☐ silt
sandy ☐	☐ sand
gravelly ☐	☑ gravel
peaty ☐	☐ peat

other* ☐

Inclusions

use the following: O: occasional M: moderate F: frequent	stones*	chalk	iron pan	manganese	charcoal	plant remains*	wood	marine shell	bone*	pot	fired clay / CBM	CTP	mortar/plaster	leather/textile	glass	metal	industrial waste	lithics	coarse stone		
frequency	F																				
bulk find	☐	☐	☐	☐	☐	☐	☐	☐	☐	☐	☐	☐	☐	☐	☐	☐	☐	☐	☐	☐	☐

INTERPRETATION:

- topsoil ☐
- subsoil ☐
- geological subsoil ☐
- remnant topsoil ☐
- surface ☐
- occupation layer ☐
- dumped layer ☐
- deliberate backfill ☐
- destruction debris ☐
- bedding layer ☐
- natural infilling ☑
- colluvial layer ☐
- in situ burning ☐
- post-pipe ☐
- packing ☐
- cremation ☐
- other fill/deposit (describe below) ☐

CROSS REFERENCE

Sample nos	Finds nos	Photo nos	Drawing nos
		1600082 – 1600083	Surveyed: plan ☐ section ☐ levels ☐ S. 16018

Basic process

construction ☐ use ☐ disuse ☑

Date	26/11/16
Initials	JJM
Checked by	JJM

*This form is incomplete if fields marked with ◤ are empty. PTO for additional information (and describing all items marked with *) and sketches.*

ADDITIONAL INFORMATION

*(any further details that may be important for understanding the context, including items marked * overleaf)*

LOWER FILL OF TWO IN PIT. [160108]. A FAIRLY GRAVELLY, DIRTY DEPOSIT PROBABLY REPRESENTING EDGE COLLAPSE OR WEATHERING OF GRAVELLY SUBSTRATE.

NO FINDS RECOVERED.

Refer to context

SKETCHES

(consider: location plan, detailed plan showing relationships, section showing fills/deposits as appropriate)

SKETCH PLAN + SECTION ON 160108

MATRIX ON 160107

MOLA HEADLAND INFRASTRUCTURE

CONTEXT SHEET

Site code	Area/Field	Sub-area/Trench	Context number
ACY	TEA16	A	160110
ECB #	**Subgroup**	**Parent context**	**Context type**
4800		160108	cut ☐ fill ☑ deposit ☐

STRATIGRAPHIC MATRIX / STRATIGRAPHY

		160001			Same as context	
		160110 (this context)			Cuts context	
		160109			Cut by context	

CUT

(if you are using this section score out section **FILL/DEPOSIT** below)

DESCRIPTION

Shape

sub- ☐ rectangular ☐ square ☐ circular ☐ linear ☐ curvilinear ☐ irregular ☐ other* ☐

Orientation: ☐ N-S ☐ E-W ☐ NE-SW ☐ NW-SE (N)

Sides: ☐ vertical ☐ steep ☐ moderate ☐ gentle (sloping) ☐ stepped ☐ undercutting ☐ complex*

Base: ☐ flat ☐ concave ☐ v-shaped ☐ sloping ☐ uneven ☐ complex*

Dimensions (in metres)	Length	Width	Depth	Diameter

Shape result of (tick all that apply): design ☐ material cut into ☐ natural processes ☐ degree of truncation ☐ uncertain ☐

INTERPRETATION

pit ☐, post-hole ☐, stake-hole ☐, ditch ☐, ring-ditch ☐, beam slot ☐, construction cut ☐, robber cut ☐, gully ☐, palaeochannel ☐, furrow ☐, field boundary ☐, burial cut ☐, other cut (describe below) ☐

FILL/DEPOSIT

(if you are using this section score out section **CUT** above)

DESCRIPTION

Compaction: ☐ compact ☑ moderately compact ☐ loose ☐ friable

Colour: light ☐ mid ☐ dark ☑ mottled ☐

brownish ☑ / brown ☐; greyish ☐ / grey ☑; orangeish ☐ / orange ☐; yellowish ☐ / yellow ☐; reddish ☐ / red ☐; blueish ☐ / blue ☐; black ☐ white ☐ other* ☐

Composition: clayey ☐ / clay ☐; silty ☐ / silt ☑; sandy ☑ / sand ☐; gravelly ☐ / gravel ☐; peaty ☐ / peat ☐; other* ☐

Thickness

Inclusions

use the following: O: occasional M: moderate F: frequent	stones*	chalk	iron pan	manganese	charcoal	plant remains*	wood	marine shell	bone*	pot	fired clay / CBM	CTP	mortar/plaster	leather/textile	glass	metal	industrial waste	lithics	coarse stone		
frequency	M																				
bulk find	☐	☐	☐	☐	☐	☐	☐	☐	☐	☐	☐	☐	☐	☐	☐	☐	☐	☑	☐	☐	☐

INTERPRETATION

topsoil ☐, subsoil ☐, geological subsoil ☐, remnant topsoil ☐, surface ☐, occupation layer ☐, dumped layer ☐, deliberate backfill ☐, destruction debris ☐, bedding layer ☐, natural infilling ☐, colluvial layer ☐, in situ burning ☐, post-pipe ☐, packing ☐, cremation ☐, other fill/deposit (describe below) ☐

CROSS REFERENCE

Sample nos	Finds nos	Photo nos	Drawing nos
		160082 – 160083	Surveyed: plan ☐ section ☐ levels ☐ S. 16018

Basic process: construction ☐ use ☐ disuse ☑

Date	26/11/16
Initials	JJM.
Checked by	JJM.

*This form is incomplete if fields marked with ◤ are empty. PTO for additional information (and describing all items marked with *) and sketches.*

ADDITIONAL INFORMATION

*(any further details that may be important for understanding the context, including items marked * overleaf)*

UPPER FILL OF TWO IN PIT [160108]. A REASONABLY HOMOGENEOUS, DARK BROWN GREY SILT, SOME STONE SIMILAR TO TIPSON SO PROBABLY FORMED BY DECAYING INTO ROOTS/PLANT MATTER AS MUCH AS BY DEPOSITION.

SINGLE FLINT FLAKE RECOVERED.

Refer to context

SKETCHES

(consider: location plan, detailed plan showing relationships, section showing fills/deposits as appropriate)

SKETCH PLAN + SECTION ON 160108

MATRIX ON 160107

MOLA HEADLAND INFRASTRUCTURE

CONTEXT SHEET

Site code	Area/Field	Sub-area/Trench	Context number
A14	TEA16	A	160111
ECB #	**Subgroup**	**Parent context**	**Context type**
4800.		160134	cut ☐ fill ☑ deposit ☐

STRATIGRAPHIC MATRIX / STRATIGRAPHY

					STRATIGRAPHY
		160002			Same as context
		160111 (this context)			Cuts context
		160112			Cut by context

CUT

(if you are using this section score out section **FILL/DEPOSIT** below)

DESCRIPTION | INTERPRETATION

Shape: sub- ☐ rectangular ☐ square ☐ circular ☐ linear ☐ curvilinear ☐ irregular ☐ other* ☐

Orientation: ☐ N-S ☐ E-W ☐ NE-SW ☐ NW-SE (N)

Sides: ☐ vertical ☐ steep ☐ moderate ☐ gentle (sloping) ☐ stepped ☐ undercutting ☐ complex*

Base: ☐ flat ☐ concave ☐ v-shaped ☐ sloping ☐ uneven ☐ complex*

Dimensions (in metres)	Length	Width	Depth	Diameter

Shape result of (tick all that apply): design ☐ material cut into ☐ natural processes ☐ degree of truncation ☐ uncertain ☐

INTERPRETATION: pit ☐ post-hole ☐ stake-hole ☐ ditch ☐ ring-ditch ☐ beam slot ☐ construction cut ☐ robber cut ☐ gully ☐ palaeochannel ☐ furrow ☐ field boundary ☐ burial cut ☐ other cut (describe below) ☐

FILL/DEPOSIT

(if you are using this section score out section **CUT** above)

DESCRIPTION | INTERPRETATION

Compaction: ☐ compact ☑ moderately compact ☐ loose ☐ friable

Colour: light ☐ mid ☑ dark ☐ mottled ☐
brownish ☐ / ☑ brown; greyish ☐ / ☐ grey; orangeish ☐ / ☐ orange; yellowish ☐ / ☐ yellow; reddish ☐ / ☐ red; blueish ☐ / ☐ blue; black ☐ white ☐ other* ☐

Composition: clayey ☐ / ☐ clay; silty ☐ / ☑ silt; sandy ☐ / ☐ sand; gravelly ☑ / ☐ gravel; peaty ☐ / ☐ peat; other* ☐

Thickness: 0.35m.

Inclusions

use the following: O: occasional M: moderate F: frequent	stones*	chalk	iron pan	manganese	charcoal	plant remains*	wood	marine shell	bone*	pot	fired clay / CBM	CTP	mortar/plaster	leather/textile	glass	metal	industrial waste	lithics	coarse stone
frequency	O										O								
bulk find	☐	☐	☐	☐	☐	☐	☐	☐	☐	☐	☐	☐	☐	☐	☐	☐	☐	☐	☐

INTERPRETATION: topsoil ☐ subsoil ☐ geological subsoil ☐ remnant topsoil ☐ surface ☐ occupation layer ☐ dumped layer ☐ deliberate backfill ☑ destruction debris ☐ bedding layer ☐ natural infilling ☐ colluvial layer ☐ in situ burning ☐ post-pipe ☐ packing ☐ cremation ☐ other fill/deposit (describe below) ☐

CROSS REFERENCE

Sample nos	Finds nos	Photo nos	Drawing nos
16008	N/A	160084 160089 & 160094-160102	Surveyed: plan ☐ section ☑ levels ☐ 1620

Basic process: construction ☐ use ☐ disuse ☑

Date	25/11/16
Initials	LW
Checked by	JSM.

*This form is incomplete if fields marked with ◤ are empty. PTO for additional information (and describing all items marked with *) and sketches.*

ADDITIONAL INFORMATION

(any further details that may be important for understanding the context, including items marked * overleaf)

Fill (160111) within lined ~~pit~~ kiln [160134]. Mid brown gravelly silt ~~similar to~~ which included two large stones, one a type of sandstone ~~measuring~~ the other a hard, pink stone which looked like it had been in contact with heat. Also within this fill was what looked like a tile which had been partially shaped but not finished.

The fill itself displayed no indication of burning as seen in fills (160112) & (160113) which leads me to ~~the~~ think this was fill to backfill the top of the pit after use.

Stone sizes: 0.14m x 0.16m x 0.09m. } All possible form of pinkish granite or something similar.
0.22m x 0.16m x 0.15m.
0.26m x 0.21m x 0.17m
0.15m x 0.12m x 0.10m – Sandstone.

Most of the finds came from (160112) & (160113).

Refer to context: ~~[160134]~~ [160134]

SKETCHES

(consider: location plan, detailed plan showing relationships, section showing fills/deposits as appropriate)

Not to Scale

NW facing section.

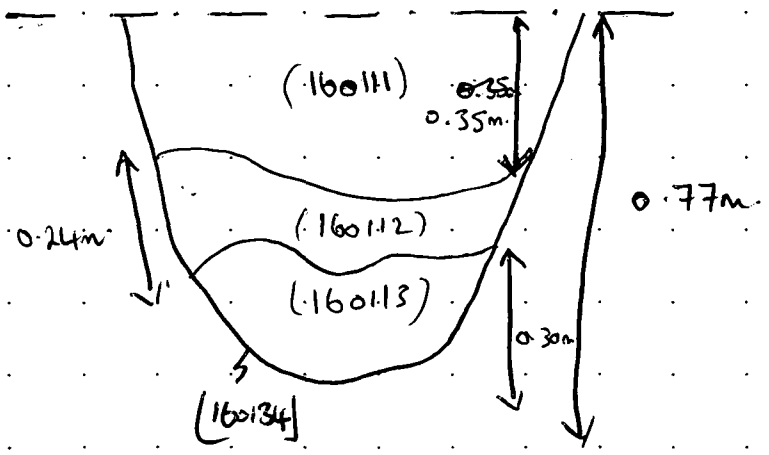

~~For~~ Strat. matrix please see (160113).
For sketch plan of ~~area~~ area please see 160210 & 160182.
For sketch plan of kiln see [160134].

MOLA HEADLAND INFRASTRUCTURE

CONTEXT SHEET

Site code	Area/Field	Sub-area/Trench	Context number
A14	TEA16	A	160112
ECB #	**Subgroup**	**Parent context**	**Context type**
4800.		16094	cut ☐ fill ☑ deposit ☐

STRATIGRAPHIC MATRIX. STRATIGRAPHY

		160111			Same as context
		this context 160112			Cuts context
		160113			Cut by context

CUT (if you are using this section score out section **FILL/DEPOSIT** below) DESCRIPTION

Shape: sub- ☐ rectangular ☐ square ☐ circular ☐ linear ☐ curvilinear ☐ irregular ☐ other* ☐

Orientation: ☐ N-S ☐ E-W ☐ NE-SW ☐ NW-SE

Sides: ☐ vertical ☐ steep ☐ moderate ☐ gentle (sloping) ☐ stepped ☐ undercutting ☐ complex*

Base: ☐ flat ☐ concave ☐ v-shaped ☐ sloping ☐ uneven ☐ complex*

Dimensions (in metres)	Length	Width	Depth	Diameter

Shape result of (tick all that apply): design ☐ material cut into ☐ natural processes ☐ degree of truncation ☐ uncertain ☐

INTERPRETATION: ☐ pit ☐ post-hole ☐ stake-hole ☐ ditch ☐ ring-ditch ☐ beam slot ☐ construction cut ☐ robber cut ☐ gully ☐ palaeochannel ☐ furrow ☐ field boundary ☐ burial cut ☐ other cut (describe below) ☐

FILL/DEPOSIT. (if you are using this section score out section **CUT** above) DESCRIPTION

Compaction: ☐ compact ☑ moderately compact ☐ loose ☐ friable

Colour: light ☐ mid ☑ dark ☐ mottled ☐

brownish ☐ brown ☐; greyish ☐ grey ☑; orangeish ☐ orange ☐; yellowish ☐ yellow ☐; reddish ☐ red ☐; blueish ☐ blue ☐; black ☐ white ☐ other* ☐

Composition: clayey ☐ clay ☐; silty ☐ silt ☑; sandy ☐ sand ☐; gravelly ☑ gravel ☐; peaty ☐ peat ☐; other* ☐

Thickness: 0.24m

Inclusions

use the following: O: occasional M: moderate F: frequent	stones*	chalk	iron pan	manganese	charcoal	plant remains*	wood	marine shell	bone*	pot	fired clay / CBM	CTP	mortar/plaster	leather/textile	glass	metal	industrial waste	lithics	coarse stone
frequency	M								M	M	M								
bulk find	☐	☐	☐	☐	☐	☐	☐	☐	☐	☐	☐	☐	☐	☐	☐	☐	☐	☐	☐

INTERPRETATION: ☐ topsoil ☐ subsoil ☐ geological subsoil ☐ remnant topsoil ☐ surface ☐ occupation layer ☐ dumped layer ☐ deliberate backfill ☑ destruction debris ☐ bedding layer ☐ natural infilling ☐ colluvial layer ☐ in situ burning ☐ post-pipe ☐ packing ☐ cremation ☐ other fill/deposit (describe below) ☑

Fill of ditch

CROSS REFERENCE

Sample nos	Finds nos	Photo nos	Drawing nos
16009	N/A	1600094 1600102	Surveyed: plan ☐ section ☑ levels ☐ 16020

Basic process: construction ☐ use ☑ disuse ☐

Date	25/11/16
Initials	LW
Checked by	JJM.

This form is incomplete if fields marked with ◤ are empty. PTO for additional information (and describing all items marked with *) and sketches.

ADDITIONAL INFORMATION
(any further details that may be important for understanding the context, including items marked * overleaf)

Fill (160112) Mid grey gravelly silt which ~~is sitt~~ seems to be the interface between (160111) & (160113). Slightly ashy with some finds, although similar to (160113) much less compact & less dark.

0.24m at thickest point.

~~Then~~ Upon full excavation, this is the middle fill of kiln [160134]. ~~There was~~ The majority of finds including pot, animal bone & fired clay seemed to come from this fill.

There may have been some mixing between the fills due to subtle changes between (160111) & (160112) with bad light.

It is unclear whether this was an original fill or backfill, due to the lack of charcoal flecks within the fill although it was very ashy.

Refer to context (160111) [160134]

SKETCHES
(consider: location plan, detailed plan showing relationships, section showing fills/deposits as appropriate)

For sketch section, please see Context (160111).

For sketch plan, please see Context [160134].

For strat. matrix, please see (160113).

For sketch plan of area please see 160210 & 160182.

For sketch plan of kiln please see [160134].

MOLA HEADLAND INFRASTRUCTURE

CONTEXT SHEET

Site code	Area/Field	Sub-area/Trench	Context number
A14	TEA16	A	160113
ECB #	**Subgroup**	**Parent context**	**Context type**
4800.		160114.	cut ☐ fill ☑ deposit ☐

STRATIGRAPHIC MATRIX — STRATIGRAPHY

		160112			Same as context
		this context 160113			Cuts context
		160114.			Cut by context

CUT

(if you are using this section score out section **FILL/DEPOSIT** below)

DESCRIPTION

Shape: sub- ☐ rectangular ☐ square ☐ circular ☐ linear ☐ curvilinear ☐ irregular ☐ other* ☐

Orientation: ☐ N-S ☐ E-W ☐ NE-SW ☐ NW-SE (N)

Sides: ☐ vertical ☐ steep ☐ moderate ☐ gentle (sloping) ☐ stepped ☐ undercutting ☐ complex*

Base: ☐ flat ☐ concave ☐ v-shaped ☐ sloping ☐ uneven ☐ complex*

Dimensions (in metres)	Length	Width	Depth	Diameter

Shape result of (tick all that apply): design ☐ material cut into ☐ natural processes ☐ degree of truncation ☐ uncertain ☐

INTERPRETATION

pit ☐ post-hole ☐ stake-hole ☐ ditch ☐ ring-ditch ☐ beam slot ☐ construction cut ☐ robber cut ☐ gully ☐ palaeochannel ☐ furrow ☐ field boundary ☐ burial cut ☐ other cut (describe below) ☐

FILL/DEPOSIT

(if you are using this section score out section **CUT** above)

DESCRIPTION

Compaction: ☑ compact ☐ moderately compact ☐ loose ☐ friable

Thickness: 0.30m.

Colour: light ☐ mid ☐ dark ☑ mottled ☐

brownish ☐ brown ☐ greyish ☐ grey ☑ orangeish ☐ orange ☐ yellowish ☐ yellow ☐ reddish ☐ red ☐ blueish ☐ blue ☐

black ☐ white ☐ other* ☐

Composition: clayey ☐ clay ☐ silty ☐ silt ☑ sandy ☐ sand ☐ gravelly ☑ gravel ☐ peaty ☐ peat ☐

other* ☐

Inclusions

use the following: O: occasional M: moderate F: frequent	stones*	chalk	iron pan	manganese	charcoal	plant remains*	wood	marine shell	bone*	pot	fired clay / CBM	CTP	mortar/plaster	leather/textile	glass	metal	industrial waste	lithics	coarse stone		
frequency									M	M	M										
bulk find	☐	☐	☐	☐	☐	☐	☐	☐	☐	☐	☐	☐	☐	☐	☐	☐	☐	☐	☐	☐	☐

INTERPRETATION

topsoil ☐ subsoil ☐ geological subsoil ☐ remnant topsoil ☐ surface ☐ occupation layer ☐ dumped layer ☑ deliberate backfill ☐ destruction debris ☐ bedding layer ☐ natural infilling ☐ colluvial layer ☐ in situ burning ☑ post-pipe ☐ packing ☐ cremation ☐ other fill/deposit (describe below) ☐

CROSS REFERENCE

Sample nos	Finds nos	Photo nos	Drawing nos
16010	16009	1600094 – 1600102.	Surveyed: plan ☐ section ☑ levels ☐ 16020

Basic process: construction ☐ use ☑ disuse ☐

Date	25/11/16
Initials	LN.
Checked by	JJM

*This form is incomplete if fields marked with ◤ are empty. PTO for additional information (and describing all items marked with *) and sketches.*

ADDITIONAL INFORMATION
(any further details that may be important for understanding the context, including items marked * overleaf)

Fill (160113) within ~~lined pit~~ kiln [~~160114~~ 160134], fill very Ashy – although no 'lumps' or pieces of charcoal seen, other than the gravel inclusions the fill seems quite fine.

Quite compact – ~~likely~~ especially compared to the other fills which may suggest in situ burning?

Inclusions include animal bone (~~etc~~ which didn't seem ~~act~~ burnt) & pot.

First ~~instinct~~ thoughts were that this ~~pit~~ kiln was used in association with surrounding kilns for waste from the kiln process – although you would think there would be more fill like 160113.

Upon further excavation, it seems that this is the fill of a kiln rather than a pit due to fill continuing into a flue. This fill is as though it ~~ca~~ may be natural combined with the Ashy material from (160112). Due to ~~the~~ compactness I still think that the was due to in situ burning which could be backed up by (160114) lining.

Within this fill was a large piece of fired clay which seems to have been curved perhaps was a piece of waste material from the firing process.

Refer to context (160111)

SKETCHES
(consider location plan, detailed plan showing relationships, section showing fills/deposits as appropriate)

~~[160134]~~
[160134]

For sketch section, please see context (160111)

For sketch plan, please see context [160134].

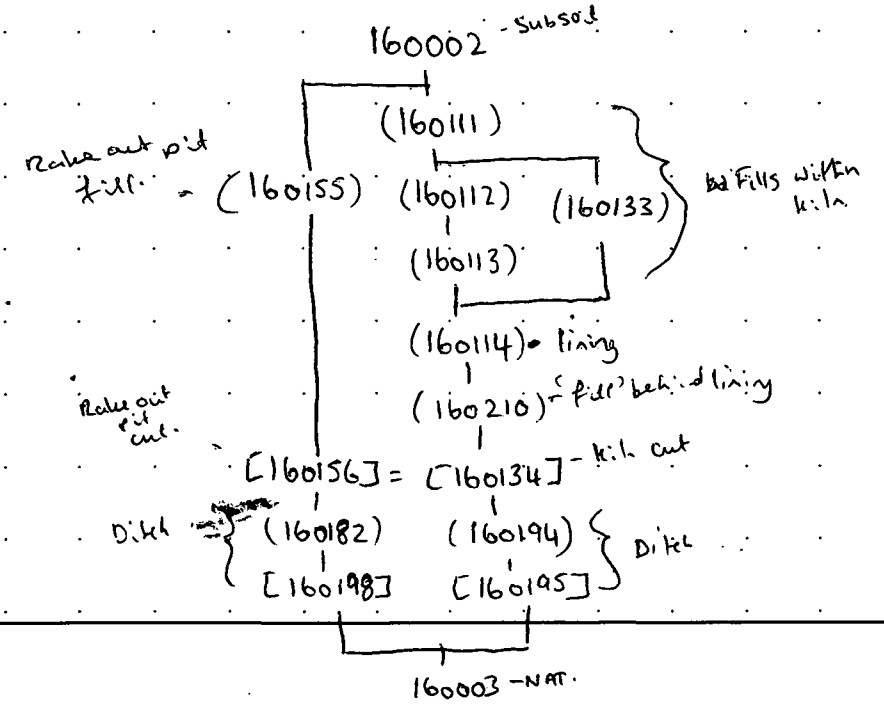

MOLA HEADLAND INFRASTRUCTURE

CONTEXT SHEET

Site code	Area/Field	Sub-area/Trench	Context number
A14	TEA16	A	160114
ECB #	**Subgroup**	**Parent context**	**Context type**
4800.		[160134]	cut ☐ fill ☑ deposit ☐

STRATIGRAPHIC MATRIX / STRATIGRAPHY

					STRATIGRAPHY
	(160133)	(160111)	(160112)	(160113)	Same as context
		~~160114~~			Cuts context
		~~160134~~	(160210)		Cut by context

CUT

(if you are using this section score out section **FILL/DEPOSIT** below)

DESCRIPTION / INTERPRETATION

Shape

sub- ☐ rectangular ☐ square ☐ circular ☐ linear ☐ curvilinear ☐ irregular ☐ other* ☐

Orientation

- ☐ N-S
- ☐ E-W
- ☐ NE-SW
- ☐ NW-SE

N

Sides

- ☐ vertical
- ☐ steep
- ☐ moderate
- ☐ gentle
- ☐ stepped
- ☐ undercutting
- ☐ complex*

sloping

Base

- ☐ flat
- ☐ concave
- ☐ v-shaped
- ☐ sloping
- ☐ uneven
- ☐ complex*

Dimensions in metres	Length	Width	Depth	Diameter

Shape result of (tick all that apply)

design ☐ material cut into ☐ natural processes ☐ degree of truncation ☐ uncertain ☐

INTERPRETATION

- pit ☐
- post-hole ☐
- stake-hole ☐
- ditch ☐
- ring-ditch ☐
- beam slot ☐
- construction cut ☐
- robber cut ☐
- gully ☐
- palaeochannel ☐
- furrow ☐
- field boundary ☐
- burial cut ☐
- other cut (describe below) ☐

FILL/DEPOSIT

(if you are using this section score out section **CUT** above)

DESCRIPTION / INTERPRETATION

Compaction

- ☑ compact
- ☐ moderately compact
- ☐ loose
- ☐ friable

Thickness

Colour

light ☑ mid ☐ dark ☐ mottled ☐

brownish ☐	brown
greyish ☐	☑ grey
orangeish ☐	orange
yellowish ☐	yellow
reddish ☐	red
blueish ☐	blue

black ☐ white ☐ other* ☐

Composition

clayey ☐	☑ clay
silty ☐	silt
sandy ☐	sand
gravelly ☐	gravel
peaty ☐	peat

other* ☐

Inclusions

use the following: O: occasional M: moderate F: frequent	stones*	chalk	iron pan	manganese	charcoal	plant remains*	wood	marine shell	bone*	pot	fired clay / CBM	CTP	mortar/plaster	leather/textile	glass	metal	industrial waste	lithics	coarse stone		
frequency											F										
bulk find	☐	☐	☐	☐	☐	☐	☐	☐	☐	☐	☐	☐	☐	☐	☐	☐	☐	☐	☐	☐	☐

INTERPRETATION

- topsoil ☐
- subsoil ☐
- geological subsoil ☐
- remnant topsoil ☐
- surface ☐
- occupation layer ☐
- dumped layer ☐
- deliberate backfill ☐
- destruction debris ☐
- bedding layer ☐
- natural infilling ☐
- colluvial layer ☐
- in situ burning ☑
- post-pipe ☐
- packing ☐
- cremation ☐
- other fill/deposit (describe below) ☐

CROSS REFERENCE

Sample nos	Finds nos	Photo nos	Drawing nos
N/A	N/A.	1600094 – 1600102 1600110 – 1600120.	Surveyed: plan ☐ section ☐ levels ☐

Basic process

construction ☑ use ☑ disuse ☐

Date	29/11/16
Initials	LN
Checked by	JJM.

*This form is incomplete if fields marked with ◤ are empty. PTO for additional information (and describing all items marked with *) and sketches.*

1600135 –
1600136.

ADDITIONAL INFORMATION
(any further details that may be important for understanding the context, including items marked * overleaf)

(160114) Fired Clay lining of Circular kiln. There seems to be a possible chimney going ~~to~~ off to the ~~sou~~ South/southeast & a possible flue going off to the West. part of the flue is also lined for about 30cm to the East.

~~The~~ The lining is 2cm ~~-~~ 4cm thick all the way round with an inner diameter of 86cm The lining seems to be thicker towards the bottom.

Upon further excavation the area in the kiln to the West ~~doesn't seem substantial enough to have been~~ a flue arch, it ~~is~~ looks like a 'cap' or 'hood' into the rake out pit perhaps giving that part of the kiln a bit more stability instead of just a void. Or maybe it was a simple feature to stop the rake out pit overflowing into the kiln or preventing 'snagging' of the kiln. It looks as ~~bad~~ though the ~~the~~ lining of ~~this part was~~ flue arch was created seperately to the kiln lining by being pushed & stuck onto the bottom of the lining of this western edge.

On the SE edge of the kiln - It is likely not chimney but ~~pet~~ perhaps hole for venting or bellows for air to be pushed into the kiln to ~~t~~ help the firing process. For profile of this part please see context (160133) - although it doesn't seem to end or it anywhere.

Refer to context [160134] (160133).

SKETCHES
(consider: location plan, detailed plan showing relationships, section showing fills/deposits as appropriate)

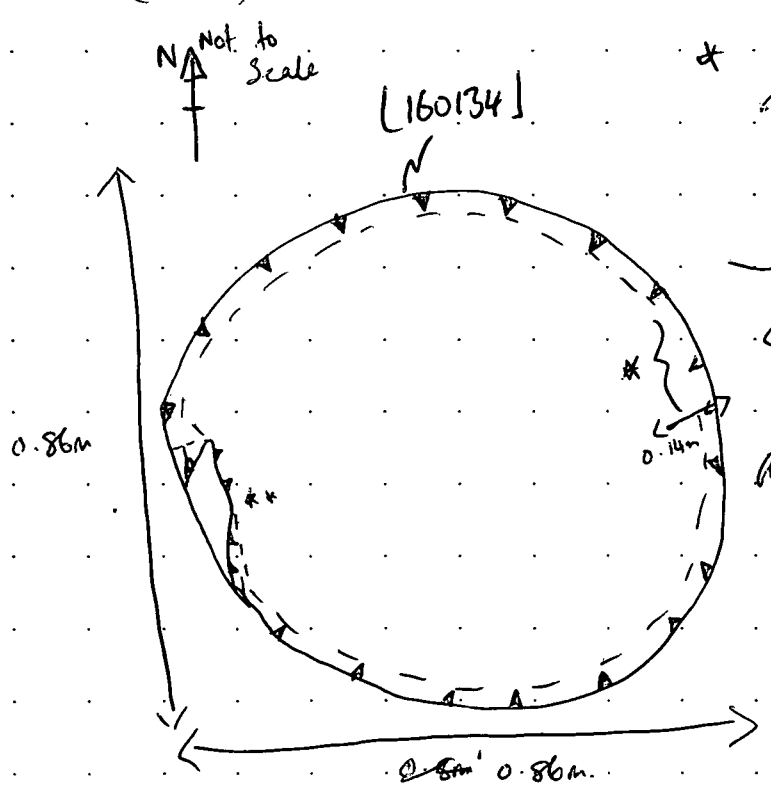

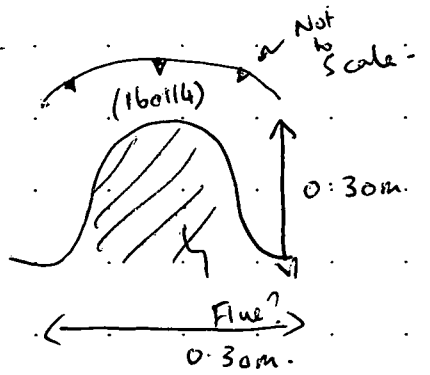

The ~~thickness~~ thickness of flue arch ~~capped~~ lining is 1cm & runs E-W for 14cm.

For strat. matrix please see (160113).

For sketch plan of area see (160210) (160182).

For sketch plan of kiln please see [160134].

N.B. All lining of kiln was kept.

MOLA HEADLAND INFRASTRUCTURE

MOLA HEADLAND ARCHAEOLOGY

CONTEXT SHEET

Site code	Area/Field	Sub-area/Trench	Context number
A14	7A 16	A	160115
ECB #	**Subgroup**	**Parent context**	**Context type**
4800		160093	cut ☐ fill ☑ deposit ☐

STRATIGRAPHIC MATRIX / STRATIGRAPHY

		160103			Same as context	
		~~160115~~ this context			Cuts context	
		160093			Cut by context	

CUT

(if you are using this section score out section **FILL/DEPOSIT** below)

DESCRIPTION

Shape

sub ☐ rectangular ☐ square ☐ circular ☐ linear ☐ curvilinear ☐ irregular ☐ other* ☐

Orientation	Sides	Base
☐ N-S	☐ vertical	☐ flat
☐ E-W	☐ steep (sloping)	☐ concave
☐ NE-SW	☐ moderate (sloping)	☐ v-shaped
☐ NW-SE	☐ gentle (sloping)	☐ sloping
	☐ stepped	☐ uneven
N	☐ undercutting	☐ complex*
	☐ complex*	

Dimensions	Length	Width	Depth	Diameter
in metres			0.07	

Shape result of (tick all that apply)

design ☐ material cut into ☐ natural processes ☐ degree of truncation ☐ uncertain ☐

INTERPRETATION

- pit ☐
- post-hole ☐
- stake-hole ☐
- ditch ☐
- ring-ditch ☐
- beam slot ☐
- construction cut ☐
- robber cut ☐
- gully ☐
- palaeochannel ☐
- furrow ☐
- field boundary ☐
- burial cut ☐
- other cut (describe below) ☐

FILL/DEPOSIT

(if you are using this section score out section **CUT** above)

DESCRIPTION

Compaction	Colour	Composition
☐ compact	light ☐ mid ☑ dark ☐ mottled ☐	clayey ☐ / ☐ clay
☐ moderately compact	brownish ☐ / ☑ brown	silty ☑ / ☐ silt
☑ loose	greyish ☑ / ☐ grey	sandy ☐ / ☐ sand
☐ friable	orangeish ☐ / ☐ orange	gravelly ☐ / ☑ gravel
	yellowish ☐ / ☐ yellow	peaty ☐ / ☐ peat
	reddish ☐ / ☐ red	
Thickness	blueish ☐ / ☐ blue	
	black ☐ white ☐ other* ☐	other* ☐

Inclusions

use the following: O: occasional M: moderate F: frequent	stones*	chalk	iron pan	manganese	charcoal	plant remains*	wood	marine shell	bone*	pot	fired clay / CBM	CTP	mortar/plaster	leather/textile	glass	metal	industrial waste	lithics	coarse stone		
frequency	F																				
bulk find	☐	☐	☐	☐	☐	☐	☐	☐	☐	☐	☐	☐	☐	☐	☐	☐	☐	☐	☐	☐	☐

INTERPRETATION

- topsoil ☐
- subsoil ☐
- geological subsoil ☐
- remnant topsoil ☐
- surface ☐
- occupation layer ☐
- dumped layer ☐
- deliberate backfill ☐
- destruction debris ☐
- bedding layer ☐
- natural infilling ☑
- colluvial layer ☐
- in situ burning ☐
- post-pipe ☐
- packing ☐
- cremation ☐
- other fill/deposit (describe below) ☐

Basic process

construction ☐ use ☐ disuse ☑

CROSS REFERENCE

Sample nos	Finds nos	Photo nos	Drawing nos
		1600082 – 1600083	Surveyed: plan ☐ section ☐ levels ☐ S. 16018

Date	25/4/16
Initials	JJM
Checked by	JJM

*This form is incomplete if fields marked with ◤ are empty. PTO for additional information (and describing all items marked with *) and sketches.*

ADDITIONAL INFORMATION

*(any further details that may be important for understanding the context, including items marked * overleaf)*

EDGE FILL OF PIT [160096]. VISIBLE ONLY IN NORTHERN BANK SECTION. PROBABLY REPRESENTS EDGE COLLAPSE PRIOR TO STABILISATION OF FEATURE. QUITE YELLOW + CLEARLY DERIVED FROM SURROUNDING GEOLOGICAL SUBSTRATE.

Refer to context

SKETCHES

(consider: location plan, detailed plan showing relationships, section showing fills/deposits as appropriate)

SKETCH SEC + PLAN ON 160102

MATRIX ON 160107

MOLA HEADLAND INFRASTRUCTURE

MOLA HEADLAND ARCHAEOLOGY

CONTEXT SHEET

Site code	Area/Field	Sub-area/Trench	Context number
A14	TRA16	A	160116
ECB #	**Subgroup**	**Parent context**	**Context type**
4800.		160084	cut ☐ fill ☑ deposit ☐

STRATIGRAPHIC MATRIX / STRATIGRAPHY

					STRATIGRAPHY
		160118	160002		Same as context
		This context 160116			Cuts context
		160082			Cut by context 160118.

CUT

(if you are using this section score out section **FILL/DEPOSIT** below)

DESCRIPTION

Shape

sub ☐ rectangular ☐ square ☐ circular ☐ linear ☐ curvilinear ☐ irregular ☐ other* ☐

Orientation	Sides	Base
☐ N-S	☐ vertical	☐ flat
☐ E-W	☐ steep (sloping)	☐ concave
☐ NE-SW	☐ moderate (sloping)	☐ v-shaped
☐ NW-SE	☐ gentle (sloping)	☐ sloping
N	☐ stepped	☐ uneven
	☐ undercutting	☐ complex*
	☐ complex*	

Dimensions in metres	Length	Width	Depth	Diameter

Shape result of (tick all that apply)

design ☐ material cut into ☐ natural processes ☐ degree of truncation ☐ uncertain ☐

INTERPRETATION

- pit ☐
- post-hole ☐
- stake-hole ☐
- ditch ☐
- ring-ditch ☐
- beam slot ☐
- construction cut ☐
- robber cut ☐
- gully ☐
- palaeochannel ☐
- furrow ☐
- field boundary ☐
- burial cut ☐
- other cut (describe below) ☐

FILL/DEPOSIT

(if you are using this section score out section **CUT** above)

DESCRIPTION

Compaction

- ☐ compact
- ☑ moderately compact
- ☐ loose
- ☐ friable

Colour

light ☐ mid ☑ dark ☐ mottled ☐

brownish ☐	brown ☑
greyish ☑	grey ☐
orangeish ☐	orange ☐
yellowish ☐	yellow ☐
reddish ☐	red ☐
blueish ☐	blue ☐

black ☐ white ☐ other* ☐

Composition

clayey ☐	clay ☑
silty ☑	silt ☐
sandy ☑	sand ☐
gravelly ☐	gravel ☐
peaty ☐	peat ☐

other* ☐

Thickness: 0.17

Inclusions

use the following: O: occasional M: moderate F: frequent	stones*	chalk	iron pan	manganese	charcoal	plant remains*	wood	marine shell	bone*	pot	fired clay / CBM	CTP	mortar/plaster	leather/textile	glass	metal	industrial waste	lithics	coarse stone		
frequency											O										
bulk find	☐	☐	☐	☐	☐	☐	☐	☐	☐	☐	☐	☐	☐	☐	☐	☐	☐	☐	☐	☐	☐

INTERPRETATION

- topsoil ☐
- subsoil ☐
- geological subsoil ☐
- remnant topsoil ☐
- surface ☐
- occupation layer ☐
- dumped layer ☐
- deliberate backfill ☑
- destruction debris ☐
- bedding layer ☐
- natural infilling ☐
- colluvial layer ☐
- in situ burning ☐
- post-pipe ☐
- packing ☐
- cremation ☐
- other fill/deposit (describe below) ☐

CROSS REFERENCE

Sample nos	Finds nos	Photo nos	Drawing nos
		160090-91	Surveyed: plan ☐ section ☑ levels ☐ S. 16019

Basic process: construction ☐ use ☐ disuse ☑

Date	25/11/16
Initials	RD
Checked by	JJM.

*This form is incomplete if fields marked with ◤ are empty. PTO for additional information (and describing all items marked with *) and sketches.*

ADDITIONAL INFORMATION

*(any further details that may be important for understanding the context, including items marked * overleaf)*

Small area of fill in the Rake out pit of Kiln [160086] lighter and finer than (160082) found in rest of Rake out pit. Not visible during excavation and was not visible in Section 16016 Was only visable in Section 16019.

Extent of fill unclear, but likely to only occupy an area at the southern part of the pit close to the interface with the fire pit.

No finds from this fill but small amount of cbm and kiln material visible in section.

fill cut by small pit [160118] in southern corner

SKETCHES

(consider: location plan, detailed plan showing relationships, section showing fills/deposits as appropriate)

Refer to context

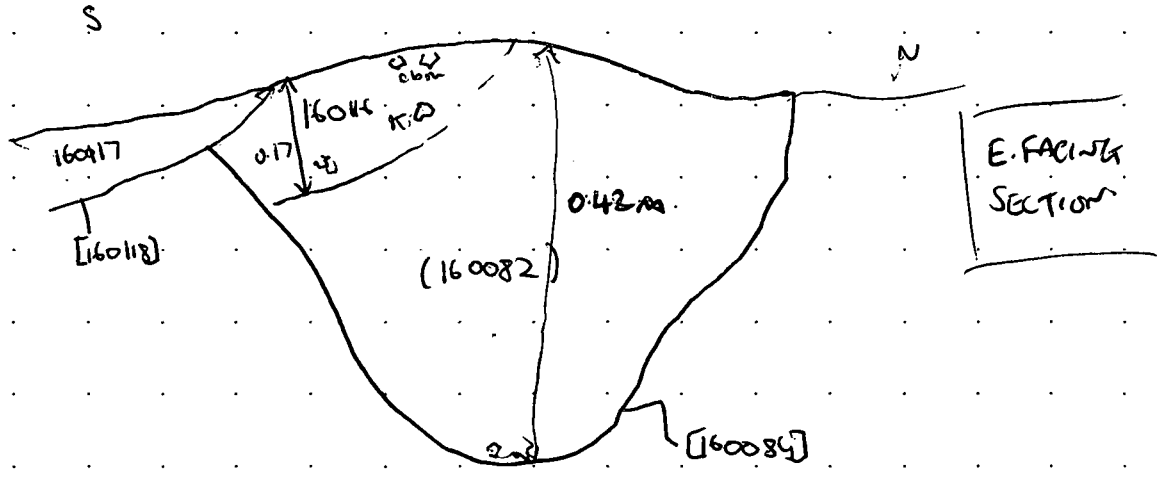

MATRIX ON 160083.

SKETCH PLAN ON 160084.

MOLA HEADLAND INFRASTRUCTURE

MOLA HEADLAND ARCHAEOLOGY

CONTEXT SHEET

Site code	Area/Field	Sub-area/Trench	Context number
A14	TEA6	A	160117
ECB #	**Subgroup**	**Parent context**	**Context type**
4800		~~160~~ 160118	cut ☐ fill ☑ deposit ☐

STRATIGRAPHIC MATRIX — STRATIGRAPHY

		160002			Same as context
		~~160119~~ this context			Cuts context
		160118			Cut by context

CUT (if you are using this section score out section **FILL/DEPOSIT** below) — DESCRIPTION — INTERPRETATION

Shape: sub- ☐ rectangular ☐ square ☐ circular ☐ linear ☐ curvilinear ☐ irregular ☐ other* ☐

Orientation: ☐ N-S ☐ E-W ☐ NE-SW ☐ NW-SE (N)

Sides: ☐ vertical ☐ steep ☐ moderate ☐ gentle (sloping) ☐ stepped ☐ undercutting ☐ complex*

Base: ☐ flat ☐ concave ☐ v-shaped ☐ sloping ☐ uneven ☐ complex*

Dimensions (in metres)	Length	Width	Depth	Diameter

Shape result of (tick all that apply): design ☐ material cut into ☐ natural processes ☐ degree of truncation ☐ uncertain ☐

INTERPRETATION: pit ☐ post-hole ☐ stake-hole ☐ ditch ☐ ring-ditch ☐ beam slot ☐ construction cut ☐ robber cut ☐ gully ☐ palaeochannel ☐ furrow ☐ field boundary ☐ burial cut ☐ other cut (describe below) ☐

FILL/DEPOSIT (if you are using this section score out section **CUT** above) — DESCRIPTION — INTERPRETATION

Compaction: ☐ compact ☑ moderately compact ☐ loose ☐ friable

Colour: light ☐ mid ☑ dark ☐ mottled ☐

brownish ☑	brown ☐
greyish ☐	grey ☑
orangeish ☐	orange ☐
yellowish ☐	yellow ☐
reddish ☐	red ☐
blueish ☐	blue ☐

black ☐ white ☐ other* ☐

Composition: clayey ☑ silty ☑ sandy ☐ gravelly ☐ peaty ☐ — clay ☐ silt ☐ sand ☑ gravel ☐ peat ☐ — other* ☐

Thickness: 0.0

Inclusions

use the following: O: occasional M: moderate F: frequent	stones*	chalk	iron pan	manganese	charcoal	plant remains*	wood	marine shell	bone*	pot	fired clay / CBM	CTP	mortar/plaster	leather/textile	glass	metal	industrial waste	lithics	coarse stone
frequency	O																		
bulk find	☐	☐	☐	☐	☐	☐	☐	☐	☐	☐	☐	☐	☐	☐	☐	☐	☐	☐	☐

INTERPRETATION: topsoil ☐ subsoil ☐ geological subsoil ☐ remnant topsoil ☐ surface ☐ occupation layer ☐ dumped layer ☐ deliberate backfill ☐ destruction debris ☐ bedding layer ☐ natural infilling ☑ colluvial layer ☐ in situ burning ☐ post-pipe ☐ packing ☐ cremation ☐ other fill/deposit (describe below) ☐

CROSS REFERENCE

Sample nos	Finds nos	Photo nos	Drawing nos
		160090-91	Surveyed: plan ☐ section ☑ levels ☐ 16019

Basic process: construction ☐ use ☐ disuse ☑

Date	25/11/16
Initials	RD
Checked by	JJM.

*This form is incomplete if fields marked with ◤ are empty. PTO for additional information (and describing all items marked with *) and sketches.*

ADDITIONAL INFORMATION

*(any further details that may be important for understanding the context, including items marked * overleaf)*

Shallow fill of small pit excavated out when cleaning the edge of [160084].

occasional small stones present in ~~the~~ fill, ~~[illegible]~~ no finds.

SOME OF THIS FEATURE WAS PRESERVED IN SECTION ACROSS KILN [160084] AT THE JUNCTION OF "RAKE OUT PIT" & FIRE PIT, APPROX LOCATION OF FIRE.
FILL IS BROWN AGAINST THE BLACK CHARCOAL-RICH FILLS OF KILN. EASILY VISIBLE IN SECTION BUT NOT SPOTTED IN PLAN EARLY ENOUGH TO DOCUMENT.

Refer to context | 160118

SKETCHES

(consider: location plan, detailed plan showing relationships, section showing fills/deposits as appropriate)

SEE 160118 FOR SKETCH PLAN.

SEE 160116 FOR SKETCH SECTION.

SEE 160083 FOR MATRIX.

MOLA HEADLAND INFRASTRUCTURE

CONTEXT SHEET

Site code	Area/Field	Sub-area/Trench	Context number
A14	TEA16	A	160118
ECB #	**Subgroup**	**Parent context**	**Context type**
4800.		160118	cut ☑ fill ☐ deposit ☐

STRATIGRAPHIC MATRIX / STRATIGRAPHY

					STRATIGRAPHY
		160117.			Same as context
		this context 160118			Cuts context 160084
		~~160083~~	~~160~~	160116	Cut by context

CUT

(if you are using this section score out section **FILL/DEPOSIT** below)

DESCRIPTION / INTERPRETATION

Shape
sub- ☑ rectangular ☐ square ☐ circular ☑ linear ☐ curvilinear ☐ irregular ☐ other* ☐

Orientation
N-S ☐ E-W ☐ NE-SW ☐ NW-SE ☐
N

Sides
vertical ☐ steep ☐ moderate ☐ sloping; gentle ☑ stepped ☐ undercutting ☐ complex* ☐

Base
flat ☐ concave ☐ v-shaped ☐ sloping ☑ uneven ☐ complex* ☐

Dimensions (in metres)	Length	Width	Depth	Diameter
	c. 0.50 unknown	c. 0.40 unknown	0.07	

Shape result of *(tick all that apply)*
design ☐ material cut into ☐ natural processes ☐ degree of truncation ☐ uncertain ☑

INTERPRETATION
pit ☑
post-hole ☐
stake-hole ☐
ditch ☐
ring-ditch ☐
beam slot ☐
construction cut ☐
robber cut ☐
gully ☐
palaeochannel ☐
furrow ☐
field boundary ☐
burial cut ☐
other cut (describe below) ☐

FILL/DEPOSIT

(if you are using this section score out section **CUT** above)

DESCRIPTION / INTERPRETATION

Compaction
compact ☐ moderately compact ☐ loose ☐ friable ☐

Thickness

Colour
light ☐ mid ☐ dark ☐ mottled ☐
brownish ☐ brown ☐ greyish ☐ grey ☐ orangeish ☐ orange ☐ yellowish ☐ yellow ☐ reddish ☐ red ☐ blueish ☐ blue ☐
black ☐ white ☐ other* ☐

Composition
clayey ☐ clay ☐ silty ☐ silt ☐ sandy ☐ sand ☐ gravelly ☐ gravel ☐ peaty ☐ peat ☐
other* ☐

Inclusions

use the following: O: occasional M: moderate F: frequent	stones*	chalk	iron pan	manganese	charcoal	plant remains*	wood	marine shell	bone*	pot	fired clay / CBM	CTP	mortar/plaster	leather/textile	glass	metal	industrial waste	lithics	coarse stone		
frequency																					
bulk find	☐	☐	☐	☐	☐	☐	☐	☐	☐	☐	☐	☐	☐	☐	☐	☐	☐	☐	☐	☐	☐

INTERPRETATION
topsoil ☐
subsoil ☐
geological subsoil ☐
remnant topsoil ☐
surface ☐
occupation layer ☐
dumped layer ☐
deliberate backfill ☐
destruction debris ☐
bedding layer ☐
natural infilling ☐
colluvial layer ☐
in situ burning ☐
post-pipe ☐
packing ☐
cremation ☐
other fill/deposit (describe below) ☐

CROSS REFERENCE

Sample nos	Finds nos	Photo nos	Drawing nos
		1606090-91	Surveyed: plan ☐ section ☑ levels ☐ 16019

Basic process
construction ☑ use ☐ disuse ☐

Date	25/11/16
Initials	RD
Checked by	JJM.

*This form is incomplete if fields marked with ◤ are empty. PTO for additional information (and describing all items marked with *) and sketches.*

ADDITIONAL INFORMATION

*(any further details that may be important for understanding the context, including items marked * overleaf)*

Small pit ~~[illegible]~~ cutting the very southern edge of [160084]
Shallow and was not visible on the surface leaving it to be mostly excavated out when cleaning crown [160084]

Full dimensions and shape are under ESTIMATED DIMENSIONS from PROFILE LOG in GROUND: APPROX 0.50m L (N-S) x 0.40m W (E-W) x 0.07m D.

FUNCTION UNKNOWN. THIS IS ONE OF THE FEW (ONLY?) FEATURES TO BE NOTED CUTTING INTO THE FIVE KNOWN KILNS, MAKING IT RELATIVELY LATE IN THE SEQUENCE.

SKETCHES

(consider: location plan, detailed plan showing relationships, section showing fills/deposits as appropriate)

Refer to context

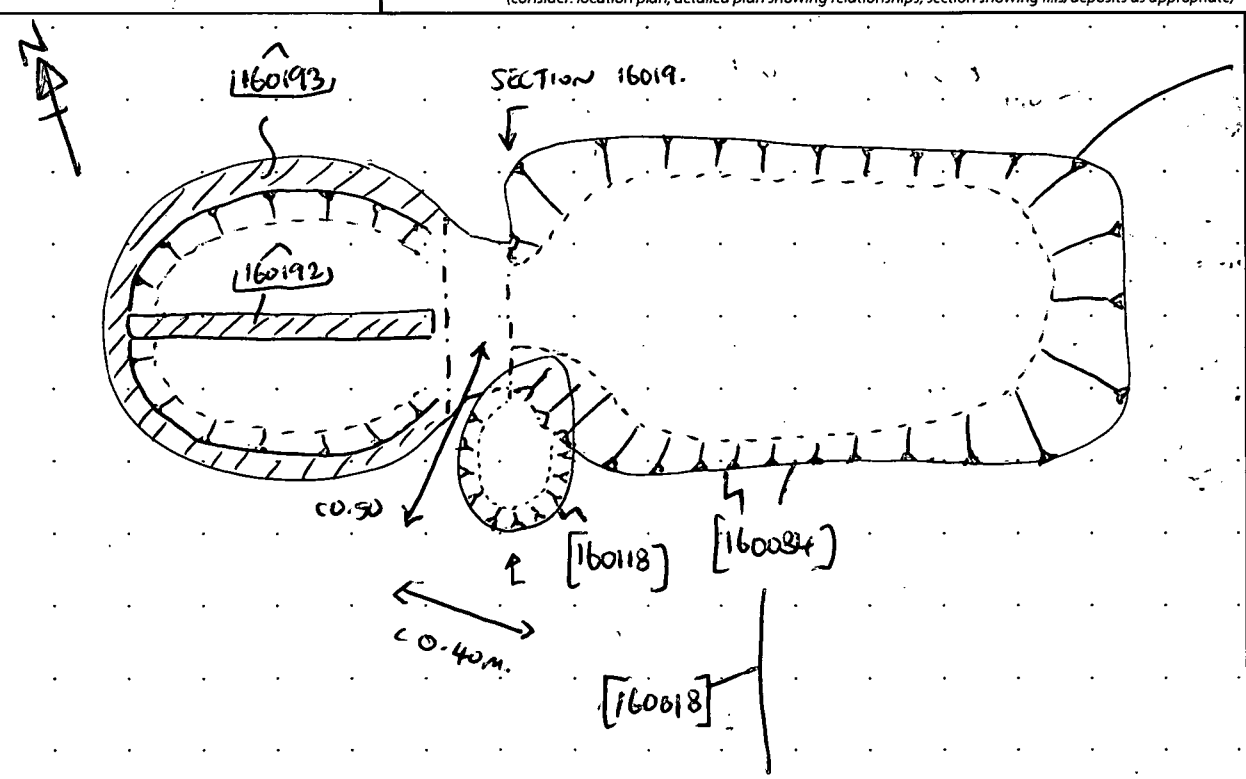

SKETCH SEE ON 160116

MATRIX ON 160083.

MOLA HEADLAND INFRASTRUCTURE

MOLA HEADLAND ARCHAEOLOGY

CONTEXT SHEET

Site code	Area/Field	Sub-area/Trench	Context number
A14	TEA 16	A	160119
ECB #	**Subgroup**	**Parent context**	**Context type**
4800		160120	cut ☐ fill ☑ deposit ☐

STRATIGRAPHIC MATRIX — STRATIGRAPHY

		160002			Same as context
		160119 (this context)			Cuts context
		160120			Cut by context

CUT (if you are using this section score out section **FILL/DEPOSIT** below) — DESCRIPTION

Shape: sub- ☐ rectangular ☐ square ☐ circular ☐ linear ☐ curvilinear ☐ irregular ☐ other* ☐

Orientation: N-S ☐ E-W ☐ NE-SW ☐ NW-SE ☑ (N)

Sides: vertical ☐ steep ☐ moderate ☐ gentle ☐ (sloping) stepped ☐ undercutting ☐ complex* ☐

Base: flat ☐ concave ☐ v-shaped ☐ sloping ☐ uneven ☐ complex* ☐

Dimensions (in metres)	Length	Width	Depth	Diameter

Shape result of (tick all that apply): design ☐ material cut into ☐ natural processes ☐ degree of truncation ☐ uncertain ☐

INTERPRETATION: pit ☐ post-hole ☐ stake-hole ☐ ditch ☐ ring-ditch ☐ beam slot ☐ construction cut ☐ robber cut ☐ gully ☐ palaeochannel ☐ furrow ☐ field boundary ☐ burial cut ☐ other cut (describe below) ☐

FILL/DEPOSIT (if you are using this section score out section **CUT** above) — DESCRIPTION

Compaction: compact ☐ moderately compact ☑ loose ☐ friable ☐

Colour: light ☐ mid ☐ dark ☑ mottled ☐

brownish ☐	brown ☑
greyish ☑	grey ☐
orangeish ☐	orange ☐
yellowish ☐	yellow ☐
reddish ☐	red ☐
blueish ☐	blue ☐

black ☐ white ☐ other* ☐

Composition: clayey ☐ clay ☐; silty ☐ silt ☑; sandy ☑ sand ☐; gravelly ☐ gravel ☐; peaty ☐ peat ☐; other* ☐

Thickness: 0.21

Inclusions

use the following: O: occasional M: moderate F: frequent	stones*	chalk	iron pan	manganese	charcoal	plant remains*	wood	marine shell	bone*	pot	fired clay / CBM	CTP	mortar/plaster	leather/textile	glass	metal	industrial waste	lithics	coarse stone		
frequency	O				O					O								O			
bulk find	☐	☐	☐	☐	☐	☐	☐	☐	☐	☑	☐	☐	☐	☐	☐	☐	☐	☑	☐	☐	☐

INTERPRETATION: topsoil ☐ subsoil ☐ geological subsoil ☐ remnant topsoil ☐ surface ☐ occupation layer ☐ dumped layer ☐ deliberate backfill ☑ destruction debris ☐ bedding layer ☐ natural infilling ☑ colluvial layer ☐ in situ burning ☐ post-pipe ☐ packing ☐ cremation ☐ other fill/deposit (describe below) ☐

CROSS REFERENCE

Sample nos	Finds nos	Photo nos	Drawing nos
	16012 16013 16030	160019-2004	Surveyed: plan ☐ section ☑ levels ☐ S. 16036 P 16045

Basic process: construction ☐ use ☐ disuse ☑

Date	5/12/16
Initials	RD
Checked by	JJM.

*This form is incomplete if fields marked with ◤ are empty. PTO for additional information (and describing all items marked with *) and sketches.*

ADDITIONAL INFORMATION

*(any further details that may be important for understanding the context, including items marked * overleaf)*

Fill of SFB. Dark greyish brown silty fill. Single complete but broken loom weight found along with 2 other fragments found near surface at western end. Another partial loom weight visible in section at eastern end.

The interface with the natural is unclear in parts due to active rooting, so slight overcut possibly occurred.

Some small stones present throughout fill.

Small sherds of pot and worked flint also found

SKETCHES

(consider: location plan, detailed plan showing relationships, section showing fills/deposits as appropriate)

Refer to context

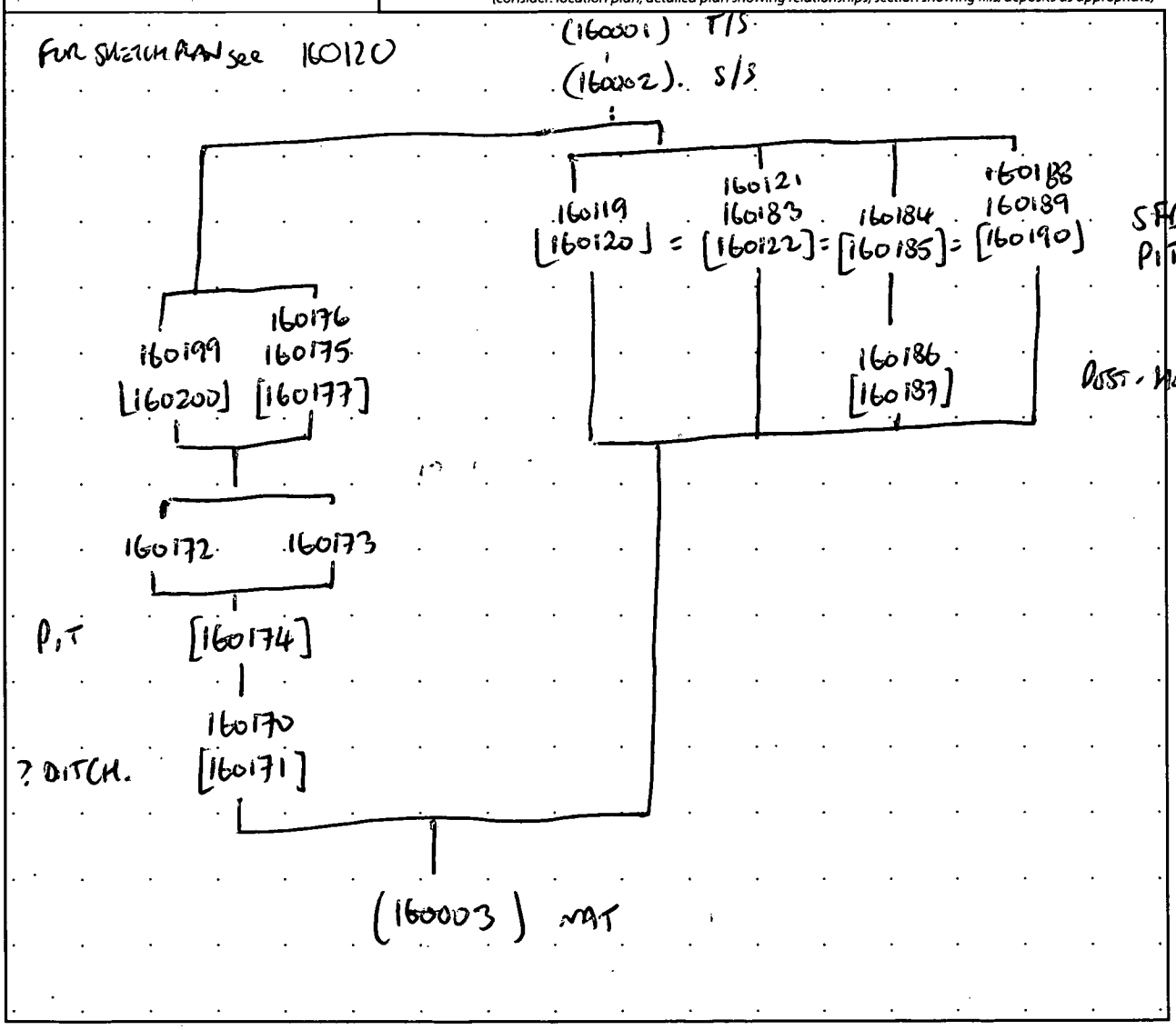

MOLA HEADLAND INFRASTRUCTURE

CONTEXT SHEET

Site code	Area/Field	Sub-area/Trench	Context number
A14	TEA16	A	160120
ECB #	**Subgroup**	**Parent context**	**Context type**
4800.		160120	cut ☑ fill ☐ deposit ☐

STRATIGRAPHIC MATRIX

					STRATIGRAPHY	
		160119			Same as context	160122
		160120			Cuts context	
		160003			Cut by context	

CUT (if you are using this section score out section **FILL/DEPOSIT** below) — DESCRIPTION / INTERPRETATION

Shape: sub- ☑ rectangular ☐ square ☐ circular ☑ linear ☐ curvilinear ☐ irregular ☐ other* ☐

Orientation: ☐ N-S ☐ E-W ☐ NE-SW ☐ NW-SE (N)

Sides: ☐ vertical ☐ steep ☐ moderate ☑ gentle (sloping) ☐ stepped ☐ undercutting ☐ complex*

Base: ☐ flat ☐ concave ☐ v-shaped ☑ sloping ☐ uneven ☐ complex*

Dimensions (in metres)	Length	Width	Depth	Diameter
	2.15 ~~2.15~~	1.45	0.21	

Shape result of (tick all that apply): design ☑ material cut into ☐ natural processes ☐ degree of truncation ☐ uncertain ☐

INTERPRETATION: pit ☐ post-hole ☐ stake-hole ☐ ditch ☐ ring-ditch ☐ beam slot ☐ construction cut ☐ robber cut ☐ gully ☐ palaeochannel ☐ furrow ☐ field boundary ☐ burial cut ☐ other cut (describe below) ☑

SEB

FILL/DEPOSIT (if you are using this section score out section **CUT** above) — DESCRIPTION / INTERPRETATION

Compaction: ☐ compact ☐ moderately compact ☐ loose ☐ friable

Colour: light ☐ mid ☐ dark ☐ mottled ☐; brownish ☐ brown; greyish ☐ grey; orangeish ☐ orange; yellowish ☐ yellow; reddish ☐ red; blueish ☐ blue; black ☐ white ☐ other* ☐

Composition: clayey ☐ clay; silty ☐ silt; sandy ☐ sand; gravelly ☐ gravel; peaty ☐ peat; other* ☐

Thickness

Inclusions: use the following: O: occasional M: moderate F: frequent

	stones*	chalk	iron pan	manganese	charcoal	plant remains*	wood	marine shell	bone*	pot	fired clay / CBM	CTP	mortar/plaster	leather/textile	glass	metal	industrial waste	lithics	coarse stone
frequency																			
bulk find	☐	☐	☐	☐	☐	☐	☐	☐	☐	☐	☐	☐	☐	☐	☐	☐	☐	☐	☐

INTERPRETATION: topsoil ☐ subsoil ☐ geological subsoil ☐ remnant topsoil ☐ surface ☐ occupation layer ☐ dumped layer ☐ deliberate backfill ☐ destruction debris ☐ bedding layer ☐ natural infilling ☐ colluvial layer ☐ in situ burning ☐ post-pipe ☐ packing ☐ cremation ☐ other fill/deposit (describe below) ☐

CROSS REFERENCE

Sample nos	Finds nos	Photo nos	Drawing nos
		1600199-204	Surveyed: plan ☐ section ☑ levels ☐ S. 16036 P. 16045

Basic process: construction ☑ use ☐ disuse ☐

Date: 5/12/16
Initials: RD
Checked by: JJM

*This form is incomplete if fields marked with ◤ are empty. PTO for additional information (and describing all items marked with *) and sketches.*

ADDITIONAL INFORMATION

*(any further details that may be important for understanding the context, including items marked * overleaf)*

Cut for Saxon sunken ~~floored~~ floored building. ~~Quadrant excavated~~
SW quadrant excavated

N-S Ditch [160171] runs very close to western edge of cut but doesn't appear to intersect.

THIS IS THE SW QUADRANT of SFB. SEE SKETCH BELOW for other quadrants.

Refer to context

SKETCHES

(consider: location plan, detailed plan showing relationships, section showing fills/deposits as appropriate)

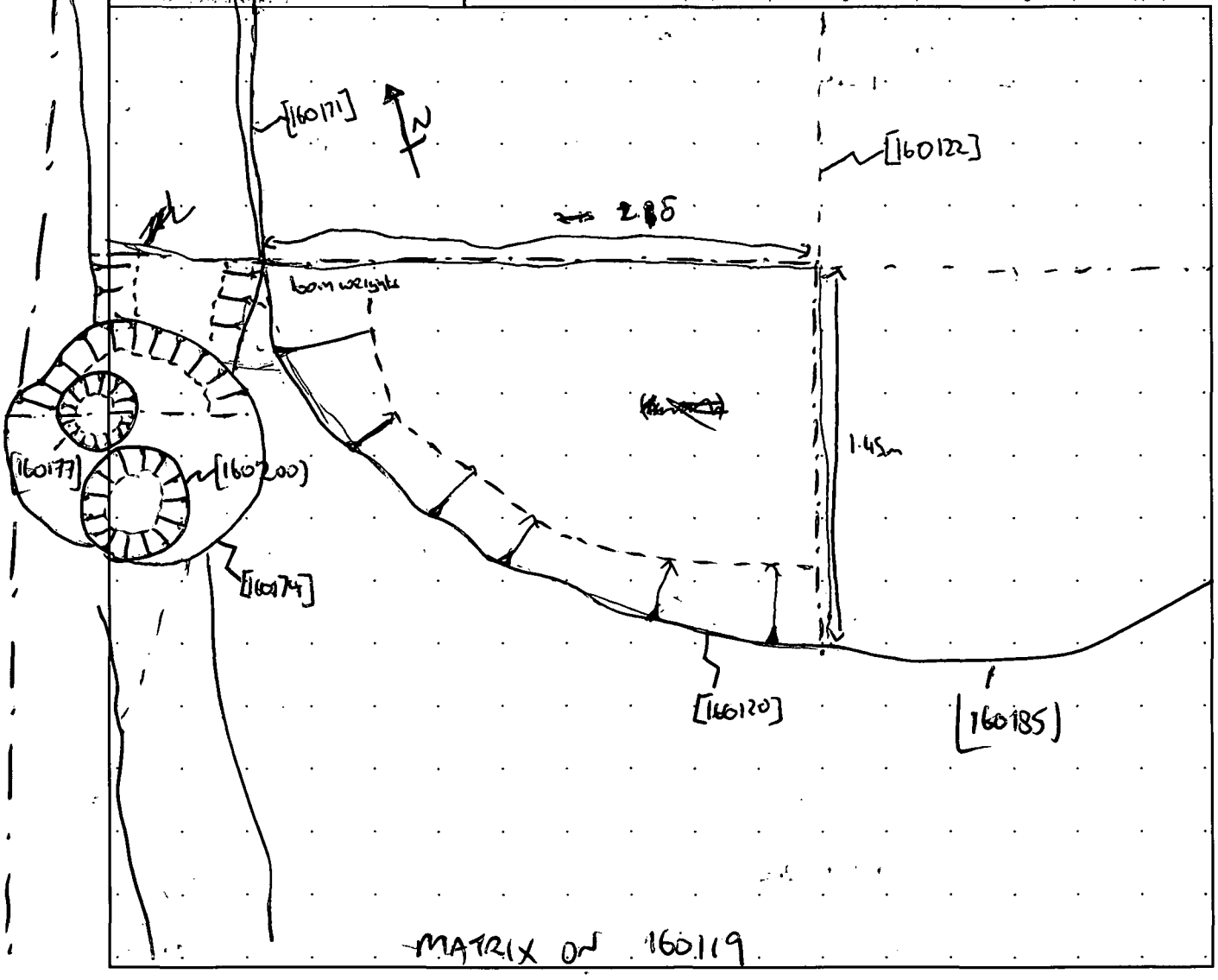

MATRIX ON 160119

MOLA HEADLAND INFRASTRUCTURE

CONTEXT SHEET

Site code	Area/Field	Sub-area/Trench	Context number
A14	TEA16	A	160121
ECB #	**Subgroup**	**Parent context**	**Context type**
4800		160122	cut ☐ fill ☑ deposit ☐

STRATIGRAPHIC MATRIX / STRATIGRAPHY

					STRATIGRAPHY
		160002			Same as context
		~~160121~~			Cuts context
	160183	~~160122~~	~~160123~~		Cut by context

CUT

(if you are using this section score out section **FILL/DEPOSIT** below)

DESCRIPTION / INTERPRETATION

Shape

sub- ☐ rectangular ☐ square ☐ circular ☐ linear ☐ curvilinear ☐ irregular ☐ other* ☐

Orientation

☐ N-S
☐ E-W
☐ NE-SW
☐ NW-SE

N

Sides

☐ vertical
☐ steep
☐ moderate
☐ gentle
☐ stepped
☐ undercutting
☐ complex*

sloping

Base

☐ flat
☑ concave
☐ v-shaped
☐ sloping
☐ uneven
☐ complex*

Dimensions in metres	Length	Width	Depth	Diameter

Shape result of *(tick all that apply)*

design ☐ material cut into ☐ natural processes ☐ degree of truncation ☐ uncertain ☐

INTERPRETATION

pit ☐
post-hole ☐
stake-hole ☐
ditch ☐
ring-ditch ☐
beam slot ☐
construction cut ☐
robber cut ☐
gully ☐
palaeochannel ☐
furrow ☐
field boundary ☐
burial cut ☐
other cut (describe below) ☐

FILL/DEPOSIT

(if you are using this section score out section **CUT** above)

DESCRIPTION / INTERPRETATION

Compaction

☐ compact
☐ moderately compact
☑ loose
☐ friable

Colour

light ☐ mid ☐ dark ☑ mottled ☐

brownish ☑ ☐ brown
greyish ☐ ☑ grey
orangeish ☐ ☐ orange
yellowish ☐ ☐ yellow
reddish ☐ ☐ red
blueish ☐ ☐ blue

black ☐ white ☐ other* ☐

Composition

clayey ☐ ☐ clay
silty ☐ ☑ silt
sandy ☑ ☐ sand
gravelly ☐ ☐ gravel
peaty ☐ ☐ peat

other* ☐

Thickness

0.18 m

Inclusions

use the following: O: occasional M: moderate F: frequent

	stones*	chalk	iron pan	manganese	charcoal	plant remains*	wood	marine shell	bone*	pot	fired clay / CBM	CTP	mortar/plaster	leather/textile	glass	metal	industrial waste	lithics	coarse stone
frequency	M	O			O					O					O				
bulk find	☐	☐	☐	☐	☑	☐	☐	☐	☐	☑	☐	☐	☐	☐	☑	☐	☐	☐	☐

INTERPRETATION

topsoil ☐
subsoil ☐
geological subsoil ☐
remnant topsoil ☐
surface ☐
occupation layer ☑
dumped layer ☐
deliberate backfill ☐
destruction debris ☐
bedding layer ☐
natural infilling ☐
colluvial layer ☐
in situ burning ☐
post-pipe ☐
packing ☐
cremation ☐
other fill/deposit (describe below) ☐

CROSS REFERENCE

Sample nos	Finds nos	Photo nos	Drawing nos
16015	16014, 16021, 16027 16015, 16022, 16028 16016, 16023, 16029 16017, 16024, 16018, 16025, 16019, 16026, 16020,	160121 ~~160273~~ 160122 ~~160273~~ 160123 160176 160177 160178	Surveyed: plan ☐ section ☑ levels ☐ 16031

Basic process

construction ☐ use ☑ disuse ☑

Date	1/12/16
Initials	WE
Checked by	JJM

*This form is incomplete if fields marked with ◤ are empty. PTO for additional information (and describing all items marked with *) and sketches.*

ADDITIONAL INFORMATION
(any further details that may be important for understanding the context, including items marked * overleaf)

Towards the eastern edge of the feature the fill contains more gravel, possibly slightly overall

BULK DEPOSIT IN THIS QUADRANT, ROUGHLY EQUATES TO (160119). FRAME SHOT

THIS IS THE DEPOSIT FROM WHICH GLASS/AMBER BEADS AND MANY LUMINAIRES AND FRAGMENTS OF LUMINAIRES HAVE RETURNED. THIS APPEARS TO BE IN A CLUSTER WITH NO SIGN OF ANY MORE THROUGHOUT THE NE QUAD. A FEW SMALL FRAGMENTS + ANOTHER WHOLE ONE HAVE RETURNED FURTHER TO W.

Refer to context: 160122

SKETCHES
(consider: location plan, detailed plan showing relationships, section showing fills/deposits as appropriate)

SKETCH PLAN ON 160183
MATRIX ON 160119.

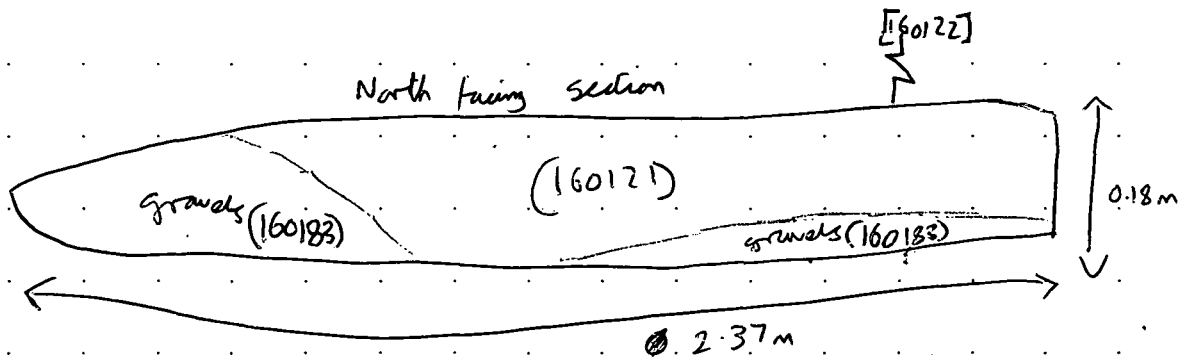

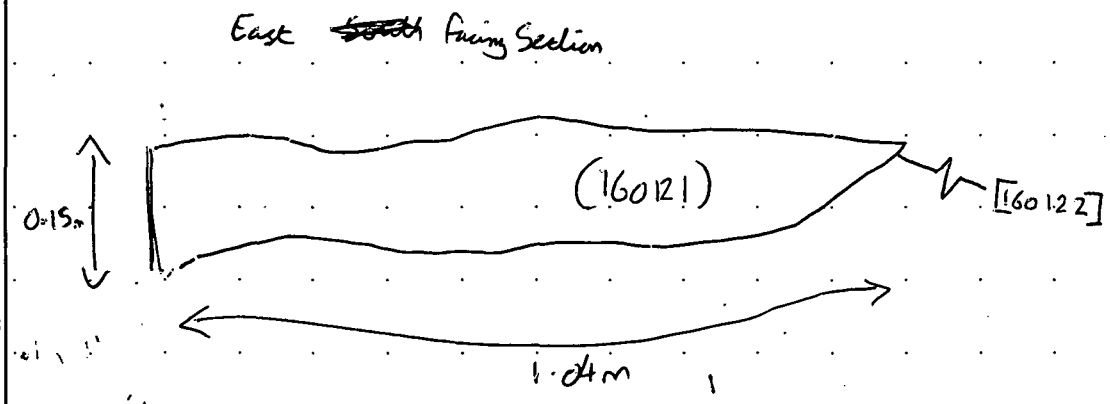

MOLA HEADLAND INFRASTRUCTURE

CONTEXT SHEET

Site code	Area/Field	Sub-area/Trench	Context number
AI4	TEA16	A	160122
ECB #	**Subgroup**	**Parent context**	**Context type**
4800		160122	cut ☑ fill ☐ deposit ☐

STRATIGRAPHIC MATRIX

	160183	~~160121~~	~~160183~~	
		~~160122~~		
		160003		

STRATIGRAPHY

Same as context	
Cuts context	160003
Cut by context	

CUT

(if you are using this section score out section **FILL/DEPOSIT** below)

DESCRIPTION

Shape: sub- ☑ rectangular ☑ square ☐ circular ☐ linear ☐ curvilinear ☐ irregular ☐ other* ☐

Orientation: ☐ N-S ☑ E-W ☐ NE-SW ☐ NW-SE

Sides: ☐ vertical ☐ steep ☑ moderate ☐ gentle (sloping) ☐ stepped ☐ undercutting ☐ complex*

Base: ☑ flat ☐ concave ☐ v-shaped ☐ sloping ☐ uneven ☐ complex*

Dimensions	Length	Width	Depth	Diameter
in metres	2.37m	1.04m	0.18m	

Shape result of (tick all that apply): design ☑ material cut into ☐ natural processes ☐ degree of truncation ☐ uncertain ☐

INTERPRETATION

- pit ☐
- post-hole ☐
- stake-hole ☐
- ditch ☐
- ring-ditch ☐
- beam slot ☐
- construction cut ☑
- robber cut ☐
- gully ☐
- palaeochannel ☐
- furrow ☐
- field boundary ☐
- burial cut ☐
- other cut (describe below) ☐

SFB

FILL/DEPOSIT

(if you are using this section score out section **CUT** above)

DESCRIPTION

Compaction: ☐ compact ☐ moderately compact ☐ loose ☐ friable

Colour: light ☐ mid ☐ dark ☐ mottled ☐; brownish ☐ brown ☐; greyish ☐ grey ☐; orangeish ☐ orange ☐; yellowish ☐ yellow ☐; reddish ☐ red ☐; blueish ☐ blue ☐; black ☐ white ☐ other* ☐

Composition: clayey ☐ clay ☐; silty ☐ silt ☑; sandy ☐ sand ☐; gravelly ☐ gravel ☐; peaty ☐ peat ☐; other* ☐

Thickness

Inclusions

use the following: O: occasional M: moderate F: frequent	stones*	chalk	iron pan	manganese	charcoal	plant remains*	wood	marine shell	bone*	pot	fired clay / CBM	CTP	mortar/plaster	leather/textile	glass	metal	industrial waste	lithics*	coarse stone	
frequency																				
bulk find	☐	☐	☐	☐	☐	☐	☐	☐	☐	☐	☐	☐	☐	☐	☐	☐	☐	☐	☐	☐

INTERPRETATION

- topsoil ☐
- subsoil ☐
- geological subsoil ☐
- remnant topsoil ☐
- surface ☐
- occupation layer ☐
- dumped layer ☐
- deliberate backfill ☐
- destruction debris ☐
- bedding layer ☐
- natural infilling ☐
- colluvial layer ☐
- in situ burning ☐
- post-pipe ☐
- packing ☐
- cremation ☐
- other fill/deposit (describe below) ☐

CROSS REFERENCE

Sample nos	Finds nos	Photo nos	Drawing nos
		1600121 1600272 1600122 1600273 1600123 1600176 1600177 1600178	Surveyed: plan ☐ section ☑ levels ☐ S 16031 P. 16045

Basic process: construction ☑ use ☐ disuse ☐

Date	1/12/16
Initials	WE
Checked by	JJM

*This form is incomplete if fields marked with ◤ are empty. PTO for additional information (and describing all items marked with *) and sketches.*

ADDITIONAL INFORMATION

*(any further details that may be important for understanding the context, including items marked * overleaf)*

NE quadrant of possible SFB. The natural change between gravel and sand in the area so indistinguishing edges become difficult in cross. All find from this quadrant including the loom weight assemblage were by the quern facing section

Refer to context: 160121

SKETCHES

(consider: location plan, detailed plan showing relationships, section showing fills/deposits as appropriate)

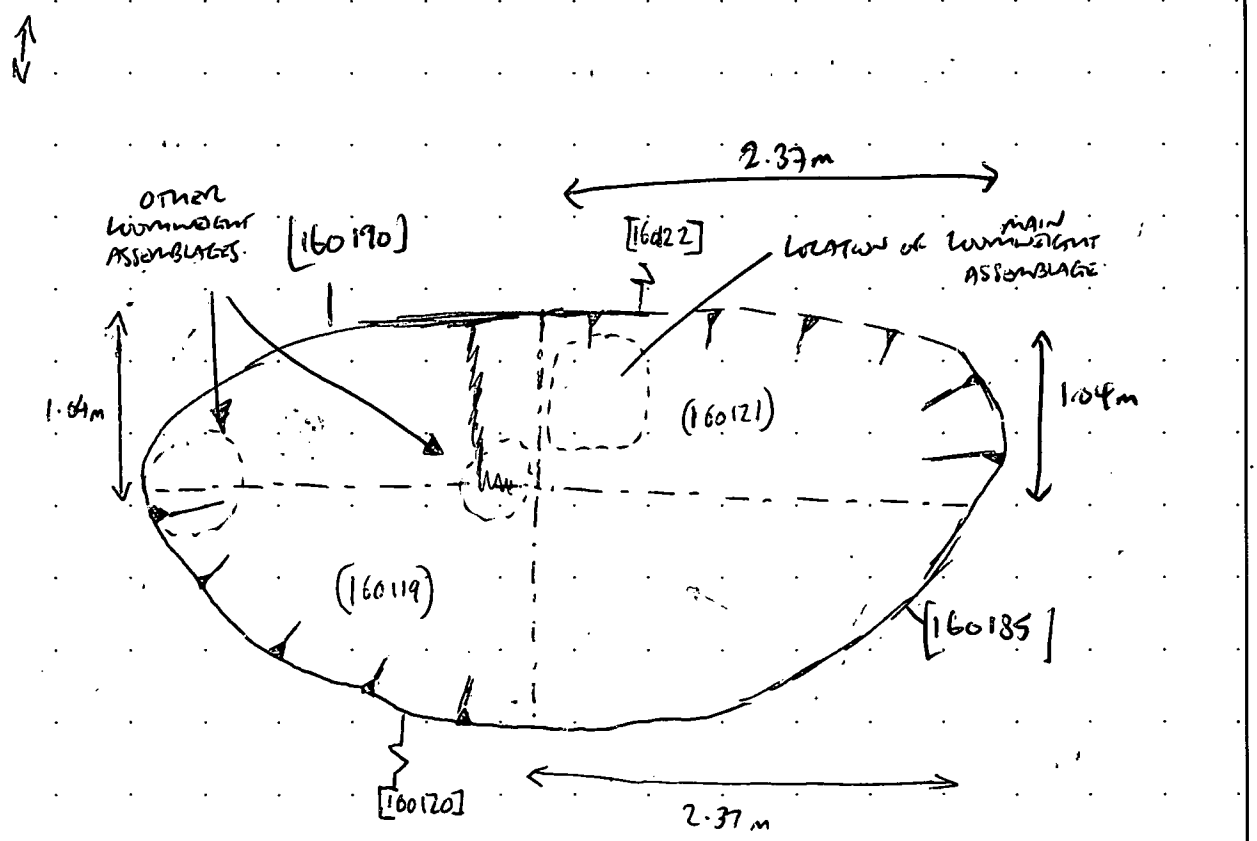

MOLA HEADLAND INFRASTRUCTURE

CONTEXT SHEET

Site code	Area/Field	Sub-area/Trench	Context number
A14	TEA16	A	~~(160123)~~ (160123)
ECB #	**Subgroup**	**Parent context**	**Context type**
4820		160125	cut ☐ fill ☑ deposit ☐

STRATIGRAPHIC MATRIX / STRATIGRAPHY

		(160124)			Same as context
		this context ~~160123~~			Cuts context
		(160130)			Cut by context

CUT

(if you are using this section score out section **FILL/DEPOSIT** below)

DESCRIPTION

Shape

sub- ☐ rectangular ☐ square ☐ circular ☐ linear ☐ curvilinear ☐ irregular ☐ other* ☐

Orientation: ☐ N-S ☐ E-W ☐ NE-SW ☐ NW-SE (N)

Sides: ☐ vertical ☐ steep ☐ moderate ☐ gentle (sloping) ☐ stepped ☐ undercutting ☐ complex*

Base: ☐ flat ☐ concave ☐ v-shaped ☐ sloping ☐ uneven ☐ complex*

Dimensions (in metres)	Length	Width	Depth	Diameter

Shape result of (tick all that apply)

design ☐ material cut into ☐ natural processes ☐ degree of truncation ☐ uncertain ☐

INTERPRETATION

pit ☐ post-hole ☐ stake-hole ☐ ditch ☐ ring-ditch ☐ beam slot ☐ construction cut ☐ robber cut ☐ gully ☐ palaeochannel ☐ furrow ☐ field boundary ☐ burial cut ☐ other cut (describe below) ☐

FILL/DEPOSIT

(if you are using this section score out section **CUT** above)

DESCRIPTION

Compaction: ☐ compact ☐ moderately compact ☐ loose ☑ friable

Colour: light ☐ mid ☐ dark ☑ mottled ☐

brownish ☐ / ☑ brown; greyish ☑ / ☐ grey; orangeish ☐ / ☐ orange; yellowish ☐ / ☐ yellow; reddish ☐ / ☐ red; blueish ☐ / ☐ blue; black ☐ white ☐ other* ☐

Composition: clayey ☐ / ☐ clay; silty ☐ / ☑ silt; sandy ☑ / ☐ sand; gravelly ☐ / ☐ gravel; peaty ☐ / ☐ peat; other* ☐

Thickness: 0.25m

Inclusions

use the following: O: occasional M: moderate F: frequent	stones*	chalk	iron pan	manganese	charcoal	plant remains*	wood	marine shell	bone*	pot	fired clay / CBM	CTP	mortar/plaster	leather/textile	glass	metal	industrial waste	lithics	coarse stone		
frequency	O	✓	✓	✓	✓	✓	✓	✓	✓	O	✓	✓	✓	✓	✓	✓	✓	✓	✓		
bulk find	☐	☐	☐	☐	☐	☐	☐	☐	☐	☐	☐	☐	☐	☐	☐	☐	☐	☐	☐	☐	☐

INTERPRETATION

topsoil ☐ subsoil ☐ geological subsoil ☐ remnant topsoil ☐ surface ☐ occupation layer ☐ dumped layer ☐ deliberate backfill ☑ destruction debris ☐ bedding layer ☐ natural infilling ☑ colluvial layer ☐ in situ burning ☐ post-pipe ☐ packing ☐ cremation ☐ other fill/deposit (describe below) ☐

CROSS REFERENCE

Sample nos	Finds nos	Photo nos	Drawing nos
~~A~~ 16025	/	1600107, 1600108	Surveyed: plan ☐ section ☑ levels ☐ Dwg #16021

Basic process: construction ☐ use ☐ disuse ☑

Date	28.11.16
Initials	EW
Checked by	JJM

*This form is incomplete if fields marked with ◤ are empty. PTO for additional information (and describing all items marked with *) and sketches.*

ADDITIONAL INFORMATION
(any further details that may be important for understanding the context, including items marked * overleaf)

Dark fill of pit.
Finds → Few sherds of pottery.
Clear in section.

→ Once the other quads of this "pit" were removed it was clear that this was part of an SFB.

→ Context has been 100% removed.

INFLUENCE FROM NATURAL PROCESSES.

Refer to context

SKETCHES
(consider: location plan, detailed plan showing relationships, section showing fills/deposits as appropriate)

SKETCH PLAN ON 160125, MATRIX ON 160124,

Not to Scale

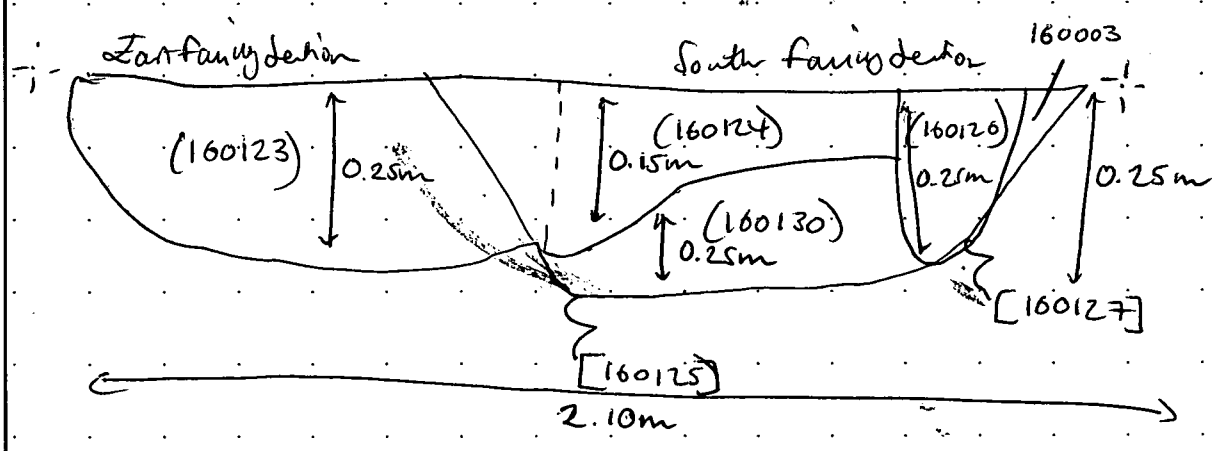

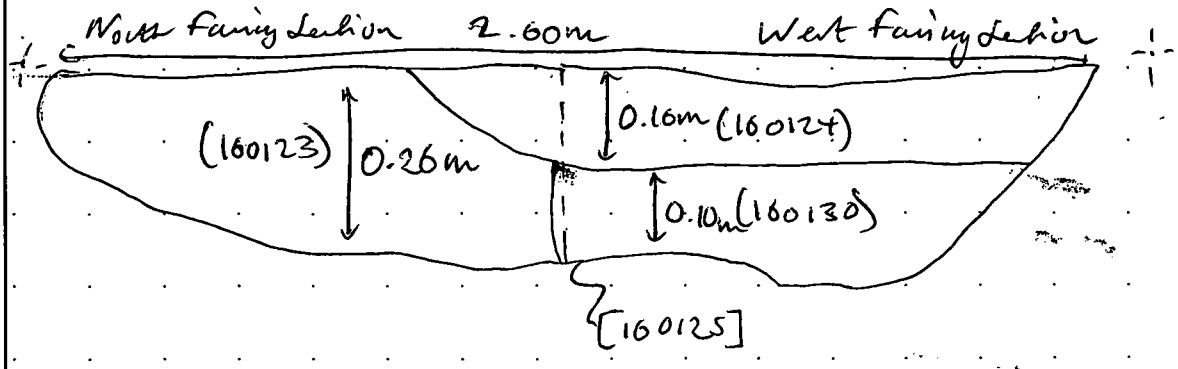

MOLA HEADLAND INFRASTRUCTURE

CONTEXT SHEET

Site code	Area/Field	Sub-area/Trench	Context number
A14	TEA16	A	(160124)
ECB #	**Subgroup**	**Parent context**	**Context type**
4800.		160125	cut ☐ fill ☑ deposit ☐

STRATIGRAPHIC MATRIX / STRATIGRAPHY

					STRATIGRAPHY
160208	160206	160264 ~~[illegible]~~	160202	160127	Same as context
		~~this context~~ 160124			Cuts context
		~~[illegible]~~ (160123)			Cut by context 160127

CUT

(if you are using this section score out section **FILL/DEPOSIT** below)

DESCRIPTION / INTERPRETATION

Shape

sub- ☐ rectangular ☐ square ☐ circular ☐ linear ☐ curvilinear ☐ irregular ☐ other* ☐

Orientation

I ☐ N-S
H ☐ E-W
☐ NE-SW
☐ NW-SE

N

Sides

☐ vertical
☐ steep
☐ moderate
☐ gentle
sloping
☐ stepped
☐ undercutting
☐ complex*

Base

☐ flat
☐ concave
☐ v-shaped
☐ sloping
☐ uneven
☐ complex*

Dimensions in metres	Length	Width	Depth	Diameter

Shape result of (tick all that apply)

design ☐ material cut into ☐ natural processes ☐ degree of truncation ☐ uncertain ☐

INTERPRETATION

pit ☐
post-hole ☐
stake-hole ☐
ditch ☐
ring-ditch ☐
beam slot ☐
construction cut ☐
robber cut ☐
gully ☐
palaeochannel ☐
furrow ☐
field boundary ☐
burial cut ☐
other cut (describe below) ☐

FILL/DEPOSIT

(if you are using this section score out section **CUT** above)

DESCRIPTION / INTERPRETATION

Compaction

☐ compact
☐ moderately compact
☐ loose
☑ friable

Thickness

0.15m

Colour

light ☐ mid ☐ dark ☑ mottled ☐

brownish ☐ ☑ brown
greyish ☑ ☐ grey
orangeish ☐ ☐ orange
yellowish ☐ ☐ yellow
reddish ☐ ☐ red
blueish ☐ ☐ blue

black ☐ white ☐ other* ☐

Composition

clayey ☐ ☐ clay
silty ☐ ☑ silt
sandy ☑ ☐ sand
gravelly ☐ ☐ gravel
peaty ☐ ☐ peat

other* ☐

Inclusions

use the following: O: occasional M: moderate F: frequent	stones*	chalk	iron pan	manganese	charcoal	plant remains*	wood	marine shell	bone*	pot	fired clay / CBM	CTP	mortar/plaster	leather/textile	glass	metal	industrial waste	lithics	coarse stone
frequency	F	/	/	/	M	/	/	/	/	/	/	/	/	/	/	/	/	/	/
bulk find	☐	☐	☐	☐	☐	☐	☐	☐	☐	☐	☐	☐	☐	☐	☐	☐	☐	☐	☐

INTERPRETATION

topsoil ☐
subsoil ☐
geological subsoil ☐
remnant topsoil ☐
surface ☐
occupation layer ☐
dumped layer ☑
deliberate backfill ☐
destruction debris ☐
bedding layer ☐
natural infilling ☑
colluvial layer ☐
in situ burning ☐
post-pipe ☐
packing ☐
cremation ☐
other fill/deposit (describe below) ☐

CROSS REFERENCE

Sample nos	Finds nos	Photo nos	Drawing nos
16022 ~~[illegible]~~	/	1600107, 1600108	Surveyed: plan ☐ section ☑ levels ☐ DWG 16021

Basic process

construction ☐ use ☐ disuse ☑

Date	28.11.16
Initials	EW
Checked by	JJM.

*This form is incomplete if fields marked with ▼ are empty. PTO for additional information (and describing all items marked with *) and sketches.*

ADDITIONAL INFORMATION
(any further details that may be important for understanding the context, including items marked * overleaf)

Stony fill of pit, no finds. - charcoal inclusions
↳ small stones.
→ Once the other quads were removed of this "pit" it was obvious that it was an SFB due to there being several potholes.

Refer to context

SKETCHES
(consider: location plan, detailed plan showing relationships, section showing fills/deposits as appropriate)

SKETCH PLAN on 160125.
SKETCH SEC on 160123

See (160123) for SKETCH SECTION.

MATRIX

(160001) T/S
|
(160002) S/S
|
160207 160205 160203 160201 160126
[160208] [160206] [160204] [160202] [160127] POST-HOLES

160124
160123
160130
[160125] SFB PIT
|
(160003) MA1

MOLA HEADLAND INFRASTRUCTURE

MOLA HEADLAND ARCHAEOLOGY

CONTEXT SHEET

Site code	Area/Field	Sub-area/Trench	Context number
A14	TEA14	A	160125
ECB #	**Subgroup**	**Parent context**	**Context type**
4800		160125	cut ☑ fill ☐ deposit ☐

STRATIGRAPHIC MATRIX / STRATIGRAPHY

					STRATIGRAPHY
		(160130)			Same as context
		this context 160125			Cuts context
		160003			Cut by context 160127 160202 160204 160207 160206

CUT

(if you are using this section score out section **FILL/DEPOSIT** below)

DESCRIPTION / INTERPRETATION

Shape: sub- ☐ rectangular ☑ square ☐ circular ☑ linear ☐ curvilinear ☐ irregular ☐ other* ☐

Orientation: ☐ N-S ☐ E-W ☐ NE-SW ☐ NW-SE

Sides: ☐ vertical ☐ steep ☑ moderate (sloping) ☐ gentle (sloping) ☐ stepped ☐ undercutting ☐ complex*

Base: ☐ flat ☐ concave ☐ v-shaped ☐ sloping ☑ uneven ☐ complex*

Dimensions (in metres)	Length	Width	Depth	Diameter
	2.70m	~~1.50~~ 2.10m	0.29m	1.70m

Shape result of (tick all that apply): design ☐ material cut into ☐ natural processes ☑ degree of truncation ☑ uncertain ☑

INTERPRETATION: pit ☑ post-hole ☐ stake-hole ☐ ditch ☐ ring-ditch ☐ beam slot ☐ construction cut ☐ robber cut ☐ gully ☐ palaeochannel ☐ furrow ☐ field boundary ☐ burial cut ☐ other cut (describe below) ☑ SFB

FILL/DEPOSIT

(if you are using this section score out section **CUT** above)

DESCRIPTION / INTERPRETATION

Compaction: ☐ compact ☐ moderately compact ☐ loose ☐ friable

Colour: light ☐ mid ☐ dark ☐ mottled ☐

brownish ☐	brown ☐
greyish ☐	grey ☐
orangeish ☐	orange ☐
yellowish ☐	yellow ☐
reddish ☐	red ☐
blueish ☐	blue ☐

black ☐ white ☐ other* ☐

Composition: clayey ☐ clay ☐ silty ☐ silt ☐ sandy ☐ sand ☐ gravelly ☐ gravel ☐ peaty ☐ peat ☐ other* ☐

Thickness

Inclusions (use the following: O: occasional M: moderate F: frequent)

	stones*	chalk	iron pan	manganese	charcoal	plant remains*	wood	marine shell	bone*	pot	fired clay / CBM	CTP	mortar/plaster	leather/textile	glass	metal	industrial waste	lithics	coarse stone
frequency																			
bulk find	☐	☐	☐	☐	☐	☐	☐	☐	☐	☐	☐	☐	☐	☐	☐	☐	☐	☐	☐

INTERPRETATION: topsoil ☐ subsoil ☐ geological subsoil ☐ remnant topsoil ☐ surface ☐ occupation layer ☐ dumped layer ☐ deliberate backfill ☐ destruction debris ☐ bedding layer ☐ natural infilling ☐ colluvial layer ☐ in situ burning ☐ post-pipe ☐ packing ☐ cremation ☐ other fill/deposit (describe below) ☐

CROSS REFERENCE

Sample nos	Finds nos	Photo nos	Drawing nos
		1600107, 1600108, 1600266, 1600267, 1600303, 1600304, 1600305, 1600306, 1600307, 1600309, 1600310	Surveyed: plan ☑ section ☑ levels ☐ P.16047 DW#16021

Basic process: construction ☑ use ☐ disuse ☐

Date	28.11.16
Initials	EW
Checked by	JJM

*This form is incomplete if fields marked with ▼ are empty. PTO for additional information (and describing all items marked with *) and sketches.*

ADDITIONAL INFORMATION
(any further details that may be important for understanding the context, including items marked * overleaf)

Cut of pit - clear in section.
Has been truncated by later ditch/
possible posthole.

→ On full excavation of this "pit" it is now clear this feature is a SFB as has been cut by 5 postholes 2 within the edges of [160125]; [160127] + [160207] which are fairly substantial postholes - around 0.40m in depth. Whereas postholes [160202], [160204] + [160206] were much more shallow.

Refer to context

SKETCHES
(consider: location plan, detailed plan showing relationships, section showing fills/deposits as appropriate)

MATRIX on 160124
SKETCH SEC on 160125

Not to scale

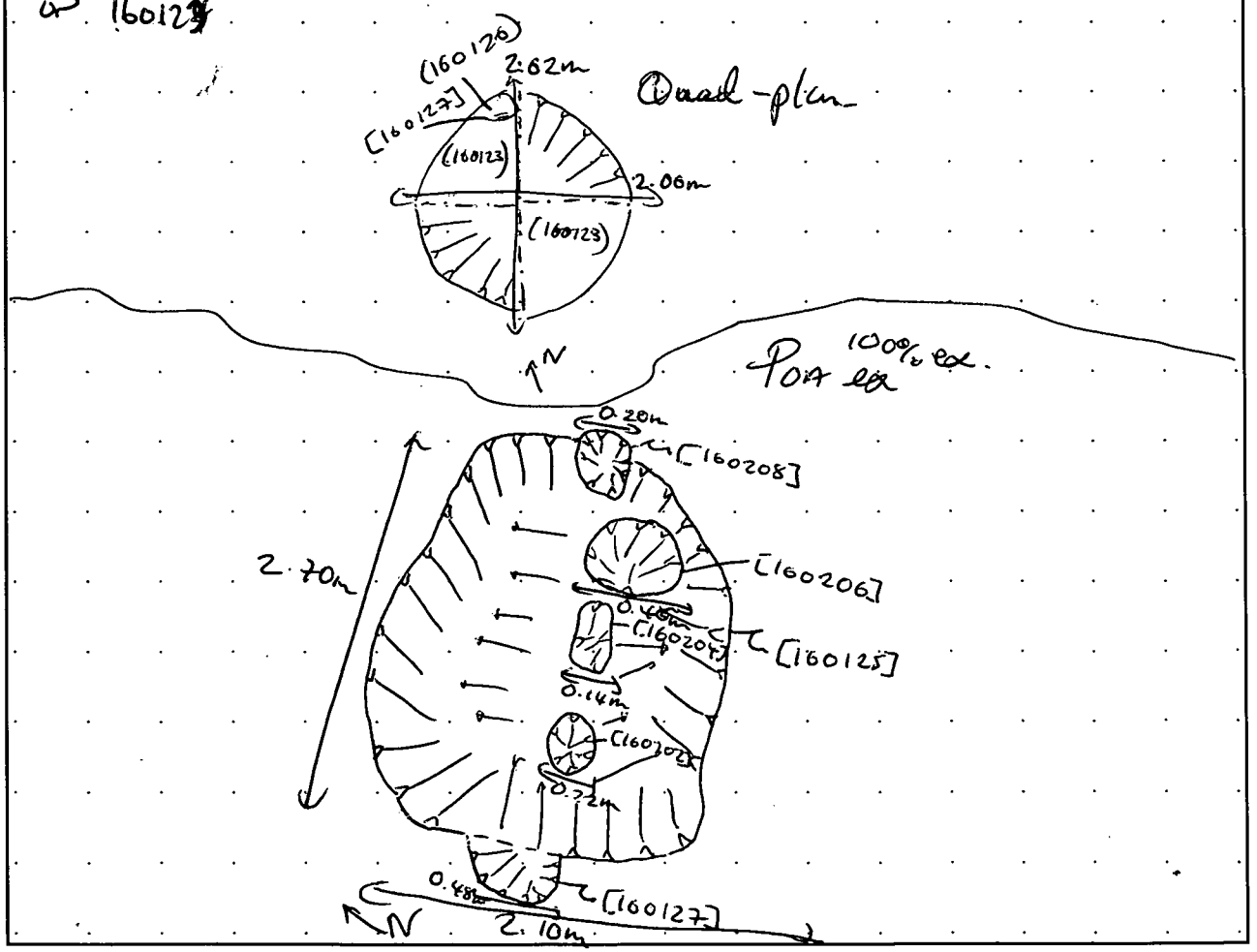

MOLA HEADLAND INFRASTRUCTURE

CONTEXT SHEET

Site code	Area/Field	Sub-area/Trench	Context number
A14	TEA16	A	(160126)
ECB #	**Subgroup**	**Parent context**	**Context type**
4820.		160127	cut ☐ fill ☑ deposit ☐

STRATIGRAPHIC MATRIX / STRATIGRAPHY

					STRATIGRAPHY
		160002.			Same as context
		~~160126~~ this context			Cuts context
		160127			Cut by context

CUT

(if you are using this section score out section **FILL/DEPOSIT** below)

DESCRIPTION / INTERPRETATION

Shape

sub- ☐ rectangular ☐ square ☐ circular ☐ linear ☐ curvilinear ☐ irregular ☐ other* ☐

Orientation

☐ N-S
☐ E-W
☐ NE-SW
☐ NW-SE

N

Sides

☐ vertical
☐ steep
☐ moderate
☐ gentle
sloping
☐ stepped
☐ undercutting
☐ complex*

Base

☐ flat
☐ concave
☐ v-shaped
☐ sloping
☐ uneven
☐ complex*

Dimensions in metres	Length	Width	Depth	Diameter

Shape result of *(tick all that apply)*

design ☐ material cut into ☐ natural processes ☐ degree of truncation ☐ uncertain ☐

INTERPRETATION

pit ☐
post-hole ☐
stake-hole ☐
ditch ☐
ring-ditch ☐
beam slot ☐
construction cut ☐
robber cut ☐
gully ☐
palaeochannel ☐
furrow ☐
field boundary ☐
burial cut ☐
other cut (describe below) ☐

FILL/DEPOSIT

(if you are using this section score out section **CUT** above)

DESCRIPTION / INTERPRETATION

Compaction

☐ compact
☑ moderately compact
☐ loose
☐ friable

Thickness 0.25m

Colour

light ☐ mid ☐ dark ☑ mottled ☐

brownish ☑ ☐ brown
greyish ☐ ☑ grey
orangeish ☐ ☐ orange
yellowish ☐ ☐ yellow
reddish ☐ ☐ red
blueish ☐ ☐ blue

black ☐ white ☐ other* ☐

Composition

clayey ☐ ☐ clay
silty ☑ ☐ silt
sandy ☐ ☑ sand
gravelly ☐ ☐ gravel
peaty ☐ ☐ peat

other* ☐

Inclusions

use the following: O: occasional M: moderate F: frequent

	stones*	chalk	iron pan	manganese	charcoal	plant remains*	wood	marine shell	bone*	pot	fired clay / CBM	CTP	mortar/plaster	leather/textile	glass	metal	industrial waste	lithics	coarse stone		
frequency	O	–	–	–	O	–	–	–	–	–	–	–	–	–	–	–	–	–	–		
bulk find	☐	☐	☐	☐	☐	☐	☐	☐	☐	☐	☐	☐	☐	☐	☐	☐	☐	☐	☐	☐	☐

INTERPRETATION

topsoil ☐
subsoil ☐
geological subsoil ☐
remnant topsoil ☐
surface ☐
occupation layer ☐
dumped layer ☑
deliberate backfill ☐
destruction debris ☐
bedding layer ☐
natural infilling ☐
colluvial layer ☐
in situ burning ☐
post-pipe ☐
patking ☐
cremation ☐
other fill/deposit (describe below) ☐

CROSS REFERENCE

Sample nos	Finds nos	Photo nos	Drawing nos
16019	/	1600107, 1600105, 1600222, 1600223	Surveyed: plan ☐ section ☑ levels ☐ DW#16021, [redacted] 16038

Basic process

construction ☐ use ☐ disuse ☑

Date	26.11.16
Initials	EW
Checked by	JJM.

*This form is incomplete if fields marked with ◤ are empty. PTO for additional information (and describing all items marked with *) and sketches.*

ADDITIONAL INFORMATION
(any further details that may be important for understanding the context, including items marked * overleaf)

Ditch or possible posthole fill that has cut an earlier pit : No finds. Small stones Charcoal inclusions

→ This fill has been 100% ~~dug~~ excavated

→ Part of SFB. Posthole [160127] has been cut into the side of [160125]. ~~As~~ this posthole is fairly deep and at an angle it may have been used to support a ~~post~~ 0.35m main post for the building.

Refer to context

SKETCHES
(consider: location plan, detailed plan showing relationships, section showing fills/deposits as appropriate)

MATRIX on 160124

SKETCH PLAN on 160125

See (160123) for SKETCH SEC of SFB

SEE 160127 for SKETCH SEC of P/H 160127

MOLA HEADLAND INFRASTRUCTURE

MOLA HEADLAND ARCHAEOLOGY

CONTEXT SHEET

Site code	Area/Field	Sub-area/Trench	Context number
A14	TEA16	A	160127
ECB #	**Subgroup**	**Parent context**	**Context type**
4800.		160122	cut ☑ fill ☐ deposit ☐

STRATIGRAPHIC MATRIX / STRATIGRAPHY

					STRATIGRAPHY
		(160126)			Same as context
		this context 160127.			Cuts context 160125
		160003			Cut by context

CUT

(if you are using this section score out section **FILL/DEPOSIT** below)

DESCRIPTION

Shape: sub- ☑ rectangular ☐ square ☐ circular ☑ linear ☑ curvilinear ☐ irregular ☐ other* ☐

Orientation: ☐ N-S ☐ E-W ☐ NE-SW ☐ NW-SE

Sides: ☐ vertical ☐ steep ☑ moderate ☐ gentle (sloping) ☐ stepped ☐ undercutting ☐ complex*

Base: ☑ flat ☐ concave ☐ v-shaped ☐ sloping ☐ uneven ☐ complex*

Dimensions (in metres)	Length	Width	Depth	Diameter
	0.42m	~~0.40m~~ 0.40m	~~0.25~~ 0.53m	0.39m

Shape result of (tick all that apply): design ☐ material cut into ☐ natural processes ☐ degree of truncation ☑ uncertain ☑

INTERPRETATION

- pit ☐
- post-hole ☑
- stake-hole ☐
- ditch ☑
- ring-ditch ☐
- beam slot ☐
- construction cut ☐
- robber cut ☐
- gully ☐
- palaeochannel ☐
- furrow ☐
- field boundary ☐
- burial cut ☐
- other cut (describe below) ☐

FILL/DEPOSIT

(if you are using this section score out section **CUT** above)

DESCRIPTION

Compaction: ☐ compact ☐ moderately compact ☐ loose ☐ friable

Colour: light ☐ mid ☐ dark ☐ mottled ☐

brownish ☐	brown ☐
greyish ☐	grey ☐
orangeish ☐	orange ☐
yellowish ☐	yellow ☐
reddish ☐	red ☐
blueish ☐	blue ☐

black ☐ white ☐ other* ☐

Composition

clayey ☐	clay ☐
silty ☐	silt ☐
sandy ☐	sand ☐
gravelly ☐	gravel ☐
peaty ☐	peat ☐

other* ☐

Thickness

Inclusions

use the following: O: occasional M: moderate F: frequent	stones*	chalk	iron pan	manganese	charcoal	plant remains*	wood	marine shell	bone*	pot	fired clay / CBM	CTP	mortar/plaster	leather/textile	glass	metal	industrial waste	lithics	coarse stone		
frequency																					
bulk find	☐	☐	☐	☐	☐	☐	☐	☐	☐	☐	☐	☐	☐	☐	☐	☐	☐	☐	☐	☐	☐

INTERPRETATION

- topsoil ☐
- subsoil ☐
- geological subsoil ☐
- remnant topsoil ☐
- surface ☐
- occupation layer ☐
- dumped layer ☐
- deliberate backfill ☐
- destruction debris ☐
- bedding layer ☐
- natural infilling ☐
- colluvial layer ☐
- in situ burning ☐
- post-pipe ☐
- packing ☐
- cremation ☐
- other fill/deposit (describe below) ☐

CROSS REFERENCE

Sample nos	Finds nos	Photo nos	Drawing nos
/	/	1600107, 1600108, 1600222, 1600223, 1600303, 1600304, 1600305, 1600306, 1600307, 1600205, 160020 1600209,	Surveyed: plan ☑ section ☑ levels ☑ P. 16012 DW#16021 DW#16035

Basic process: construction ☑ use ☐ disuse ☐

Date	28.11.16
Initials	EW
Checked by	JJM.

This form is incomplete if fields marked with ◤ are empty. PTO for additional information (and describing all items marked with *) and sketches.

ADDITIONAL INFORMATION
(any further details that may be important for understanding the context, including items marked * overleaf)

Cut of potential chute or pothole that has cut earlier pit [160125]. U-shaped in section.

→ Sides not exactly vertical on all sides. Could suggest that pot was placed at an angle.

→ Part of SFB structure.

Refer to context

SKETCHES
(consider: location plan, detailed plan showing relationships, section showing fills/deposits as appropriate)

MATRIX ON 160124

See [160125] for sketch plan

See (160123) for sketch section of SFB

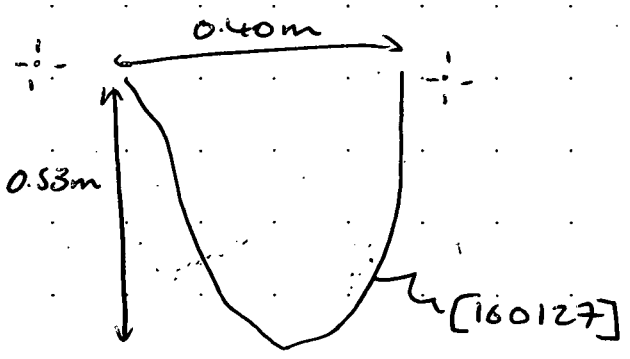

Profile drawing

MOLA HEADLAND INFRASTRUCTURE

CONTEXT SHEET

Site code	Area/Field	Sub-area/Trench	Context number
A14	TOA16	A	160128
ECB #	**Subgroup**	**Parent context**	**Context type**
4800		160128	cut ☑ fill ☐ deposit ☐

STRATIGRAPHIC MATRIX

					STRATIGRAPHY
		160129			Same as context
		160128			Cuts context 160003
		160003			Cut by context 160135

CUT (if you are using this section score out section **FILL/DEPOSIT** below) — DESCRIPTION

Shape: sub- ☐ rectangular ☐ square ☐ circular ☐ linear ☑ curvilinear ☐ irregular ☐ other* ☐

Orientation: N-S ☑ / E-W ☐ / NE-SW ☐ / NW-SE ☐ (N)

Sides: vertical ☐ / steep ☐ / moderate ☐ / gentle ☐ (sloping) / stepped ☐ / undercutting ☐ / complex* ☐

Base: flat ☐ / concave ☐ / v-shaped ☐ / sloping ☐ / uneven ☐ / complex* ☐

Dimensions in metres	Length	Width	Depth	Diameter
	71.5	70.70	N/K	

Shape result of (tick all that apply): design ☐ material cut into ☐ natural processes ☐ degree of truncation ☐ uncertain ☐

INTERPRETATION: pit ☐ / post-hole ☐ / stake-hole ☐ / ditch ☑ / ring-ditch ☐ / beam slot ☐ / construction cut ☐ / robber cut ☐ / gully ☐ / palaeochannel ☐ / furrow ☐ / field boundary ☐ / burial cut ☐ / other cut (describe below) ☐

FILL/DEPOSIT (if you are using this section score out section **CUT** above) — DESCRIPTION

Compaction: compact ☐ / moderately compact ☐ / loose ☐ / friable ☐

Colour: light ☐ mid ☐ dark ☐ mottled ☐
brownish ☐ brown ☐ / greyish ☐ grey ☐ / orangeish ☐ orange ☐ / yellowish ☐ yellow ☐ / reddish ☐ red ☐ / blueish ☐ blue ☐
black ☐ white ☐ other* ☐

Composition: clayey ☐ clay ☐ / silty ☐ silt ☐ / sandy ☐ sand ☐ / gravelly ☐ gravel ☐ / peaty ☐ peat ☐
other* ☐

Thickness

Inclusions

use the following: O: occasional M: moderate F: frequent	stones*	chalk	iron pan	manganese	charcoal	plant remains*	wood	marine shell	bone*	pot	fired clay / CBM	CTP	mortar/plaster	leather/textile	glass	metal	industrial waste	lithics	coarse stone		
frequency																					
bulk find	☐	☐	☐	☐	☐	☐	☐	☐	☐	☐	☐	☐	☐	☐	☐	☐	☐	☐	☐	☐	☐

INTERPRETATION: topsoil ☐ / subsoil ☐ / geological subsoil ☐ / remnant topsoil ☐ / surface ☐ / occupation layer ☐ / dumped layer ☐ / deliberate backfill ☐ / destruction debris ☐ / bedding layer ☐ / natural infilling ☐ / colluvial layer ☐ / in situ burning ☐ / post-pipe ☐ / packing ☐ / cremation ☐ / other fill/deposit (describe below) ☐

CROSS REFERENCE

Sample nos	Finds nos	Photo nos	Drawing nos
	16010		Surveyed: plan ☐ section ☐ levels ☐ P. 16022

Basic process: construction ☑ use ☐ disuse ☐

Date	12/12/16
Initials	JKM
Checked by	JJM

*This form is incomplete if fields marked with ◤ are empty. PTO for additional information (and describing all items marked with *) and sketches*

ADDITIONAL INFORMATION

*(any further details that may be important for understanding the context, including items marked * overleaf)*

UNEXCAVATED FEATURE LOCATED ON S EDGE OF MAIN ROAD ONLY EXPOSED DURING BOX-CUT TO REMOVE EXTENT OF KILN [160135].
APPEARS TO BE PART OF N-S LINEAR FEATURE [160151] / [160098] ET AL, ALTHOUGH PROXIMITY TO PITS MAY PROVE OTHERWISE. RELATIONSHIP DUE TO PRESENCE OF SINGLE SPINDLE WHORL (160010) WHICH CAME FROM (160129) DURING SURFACE CLEANING.

FULL DEPTH NOT KNOWN DUE TO NOT BEING EXCAVATED IN A CONTROLLED MANNER. DEPTH APPROX 0.40 BASED ON DEPTH EXPOSED IN SIDE OF KILN [160135] THIS DOES NOT NECESSARILY EQUATE WITH SLOTS TO N WHICH ARE SHALLOWER, BUT FOAT DOES BECOME DEEPER TO S.

Refer to context

SKETCHES

(consider: location plan, detailed plan showing relationships, section showing fills/deposits as appropriate)

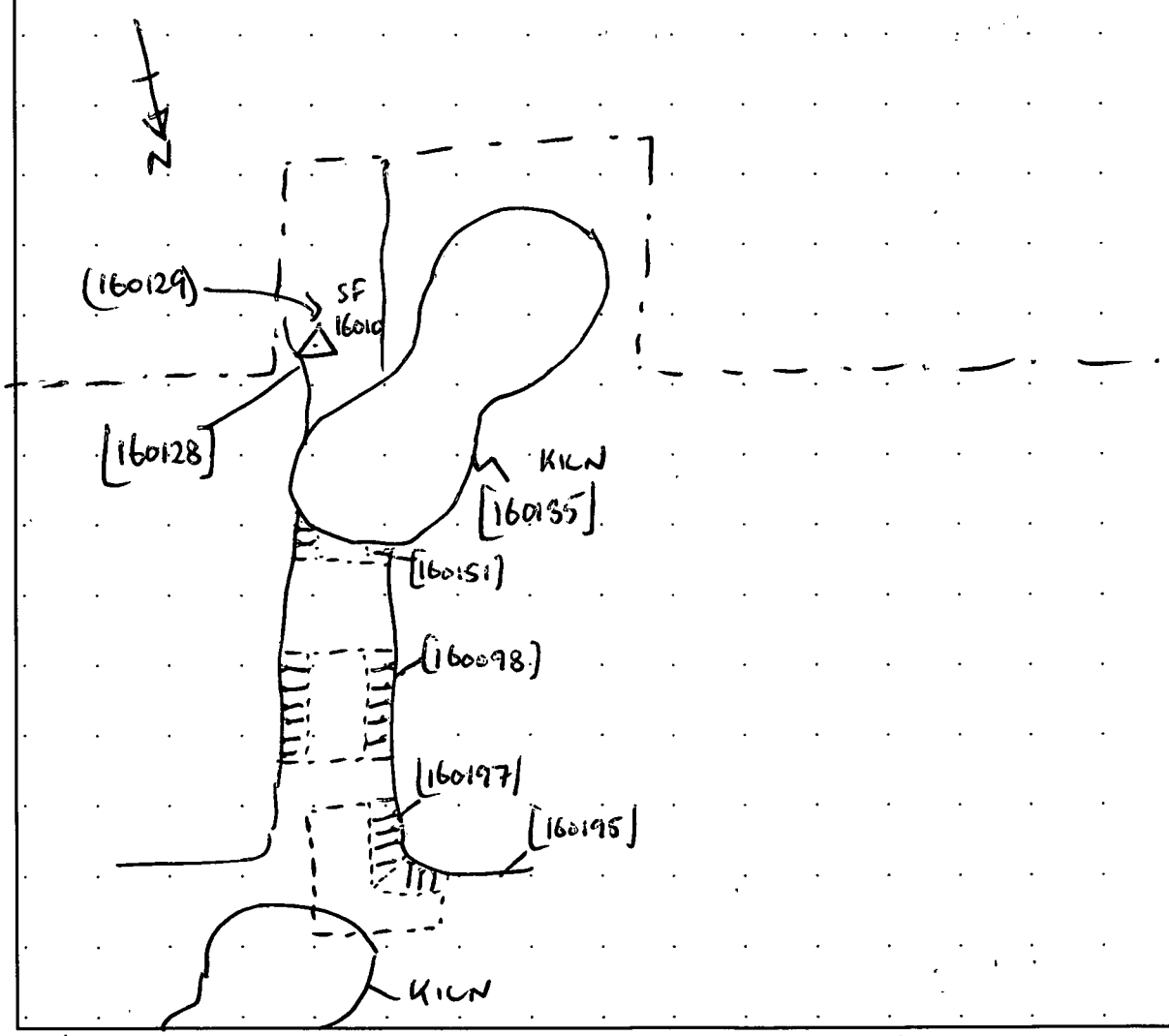

MOLA HEADLAND INFRASTRUCTURE

MOLA HEADLAND ARCHAEOLOGY

CONTEXT SHEET

Site code	Area/Field	Sub-area/Trench	Context number
A14	TOA16	A	160129
ECB #	**Subgroup**	**Parent context**	**Context type**
4800		160128	cut ☐ fill ☑ deposit ☐

STRATIGRAPHIC MATRIX — STRATIGRAPHY

		160135			Same as context	
		160129 (this context)			Cuts context	
		160128			Cut by context	160135

CUT (if you are using this section score out section **FILL/DEPOSIT** below) — DESCRIPTION / INTERPRETATION

Shape: sub- ☐ rectangular ☐ square ☐ circular ☐ linear ☐ curvilinear ☐ irregular ☐ other* ☐

Orientation: ☐ N-S ☐ E-W ☐ NE-SW ☐ NW-SE (N)

Sides: ☐ vertical ☐ steep ☐ moderate ☐ gentle (sloping) ☐ stepped ☐ undercutting ☐ complex*

Base: ☐ flat ☐ concave ☐ v-shaped ☐ sloping ☐ uneven ☐ complex*

Dimensions (in metres)	Length	Width	Depth	Diameter

Shape result of (tick all that apply): design ☐ material cut into ☐ natural processes ☐ degree of truncation ☐ uncertain ☐

Interpretation: pit ☐ post-hole ☐ stake-hole ☐ ditch ☐ ring-ditch ☐ beam slot ☐ construction cut ☐ robber cut ☐ gully ☐ palaeochannel ☐ furrow ☐ field boundary ☐ burial cut ☐ other cut (describe below) ☐

FILL/DEPOSIT (if you are using this section score out section **CUT** above) — DESCRIPTION / INTERPRETATION

Compaction: ☐ compact ☐ moderately compact ☐ loose ☑ friable

Colour: light ☐ mid ☐ dark ☑ mottled ☐

brownish ☑	brown
greyish ☐	grey ☑
orangeish ☐	orange
yellowish ☐	yellow
reddish ☐	red
blueish ☐	blue

black ☐ white ☐ other* ☐

Composition:

clayey ☐	clay ☐
silty ☐	silt ☑
sandy ☑	sand ☐
gravelly ☐	gravel ☐
peaty ☐	peat ☐

other* ☐

Thickness

Inclusions

use the following: O: occasional M: moderate F: frequent	stones*	chalk	iron pan	mangahese	charcoal	plant remains*	wood	marine shell	bone*	pot	fired clay / CBM	CTP	mortar/plaster	leather/textile	glass	metal	industrial waste	lithics	coarse stone		
frequency	M				O																
bulk find	☐	☐	☐	☐	☐	☐	☐	☐	☐	☐	☐	☐	☐	☐	☐	☐	☐	☐	☐	☐	☐

Interpretation: topsoil ☐ subsoil ☐ geological subsoil ☐ remnant topsoil ☐ surface ☐ occupation layer ☐ dumped layer ☐ deliberate backfill ☐ destruction debris ☐ bedding layer ☐ natural infilling ☑ colluvial layer ☐ in situ burning ☐ post-pipe ☐ packing ☐ cremation ☐ other fill/deposit (describe below) ☐

CROSS REFERENCE

Sample nos	Finds nos	Photo nos	Drawing nos
	16010		Surveyed: plan ☑ section ☐ levels ☐ P. 16022

Basic process: construction ☐ use ☐ disuse ☑

Date	12/12/16
Initials	JJM
Checked by	JJM

*This form is incomplete if fields marked with ◤ are empty. PTO for additional information (and describing all items marked with *) and sketches.*

ADDITIONAL INFORMATION
(any further details that may be important for understanding the context, including items marked * overleaf)

SURFACE ABSORPTION FILL (SURFACE DEPOSIT) OF UNEXCAVATED FEATURE [160128].

THIS DEPOSIT IS A VERY DARK GREY COLOUR, ALMOST BLACK SUGGESTING AN ORIGIN OF RICH-ORGANIC OR CARBONACEOUS COMPOSITION.
EARLIER MAIN KILN [160135] SO NOT NEW FUELS BY RAKE OUT FROM THIS KILN, ALTHOUGH COULD HAVE BEEN BANKED USING RAKE OUT FROM ANY ONE OF THE OTHER KILNS. DOMESTIC WASTE OR T/S COULD HAVE CONTRIBUTED TOWARDS ITS SEMI-HUMIC COMPOSITION.
SIMILE
SIMILAR WHERE [160101] RETRIEVED FROM SURFACE DEPOSIT CLEANING.

Refer to context

SKETCHES
(consider: location plan, detailed plan showing relationships, section showing fills/deposits as appropriate)

SKETCH PLAN OF 160128

MOLA HEADLAND INFRASTRUCTURE

CONTEXT SHEET

Site code	Area/Field	Sub-area/Trench	Context number
A14	TEA 16	A	(160130)
ECB #	**Subgroup**	**Parent context**	**Context type**
4800		160125	cut ☐ fill ☑ deposit ☐

STRATIGRAPHIC MATRIX

					STRATIGRAPHY	
		(160124)			Same as context	
		this context			Cuts context	
		160125.			Cut by context	160127

CUT (if you are using this section score out section **FILL/DEPOSIT** below)

DESCRIPTION

Shape: sub- ☐ rectangular ☐ square ☐ circular ☐ linear ☐ curvilinear ☐ irregular ☐ other* ☐

Orientation: ☐ N-S ☐ E-W ☐ NE-SW ☐ NW-SE

N

Sides: ☐ vertical ☐ steep ☐ moderate ☐ gentle (sloping) ☐ stepped ☐ undercutting ☐ complex*

Base: ☐ flat ☐ concave ☐ v-shaped ☐ sloping ☐ uneven ☐ complex*

Dimensions (in metres)	Length	Width	Depth	Diameter

Shape result of (tick all that apply): design ☑ material cut into ☐ natural processes ☐ degree of truncation ☐ uncertain ☐

INTERPRETATION

pit ☐ post-hole ☐ stake-hole ☐ ditch ☐ ring-ditch ☐ beam slot ☐ construction cut ☐ robber cut ☐ gully ☐ palaeochannel ☐ furrow ☐ field boundary ☐ burial cut ☐ other cut (describe below) ☐

FILL/DEPOSIT (if you are using this section score out section **CUT** above)

DESCRIPTION

Compaction: ☐ compact ☐ moderately compact ☐ loose ☑ friable

Colour: light ☐ mid ☑ dark ☐ mottled ☐

brownish ☑ brown ☐; greyish ☐ grey ☐; orangeish ☐ orange ☑; yellowish ☐ yellow ☐; reddish ☐ red ☐; blueish ☐ blue ☐; black ☐ white ☐ other* ☐

Composition: clayey ☐ clay ☐; silty ☑ silt ☐; sandy ☐ sand ☑; gravelly ☐ gravel ☐; peaty ☐ peat ☐; other* ☐

Thickness: 0.10m

Inclusions

use the following: O: occasional M: moderate F: frequent	stones*	chalk	iron pan	manganese	charcoal	plant remains*	wood	marine shell	bone*	pot	fired clay / CBM	CTP	mortar/plaster	leather/textile	glass	metal	industrial waste	lithics	coarse stone		
frequency	F	/	/	/	/	/	/	/	/	/	/	/	/	/	/	/	/	/	/		
bulk find	☐	☐	☐	☐	☐	☐	☐	☐	☐	☐	☐	☐	☐	☐	☐	☐	☐	☐	☐	☐	☐

INTERPRETATION

topsoil ☐ subsoil ☐ geological subsoil ☐ remnant topsoil ☐ surface ☐ occupation layer ☐ dumped layer ☐ deliberate backfill ☐ destruction debris ☐ bedding layer ☐ natural infilling ☑ colluvial layer ☐ in situ burning ☐ post-pipe ☐ packing ☐ cremation ☐ other fill/deposit (describe below) ☐

CROSS REFERENCE

Sample nos	Finds nos	Photo nos	Drawing nos
/	/	1600107, 1600108	Surveyed: plan ☐ section ☑ levels ☐ DWG#16021

Basic process: construction ☐ use ☑ disuse ☑

Date	28.11.16
Initials	EW
Checked by	JJM.

*This form is incomplete if fields marked with ◤ are empty. PTO for additional information (and describing all items marked with *) and sketches.*

ADDITIONAL INFORMATION
(any further details that may be important for understanding the context, including items marked * overleaf)

Mid brown-orange fill with stony inclusions.
Has been truncated by later ditch/
possible pothole.
- No finds

⇒ Part of SFB.

Very gravelly - likely to be formed by waterflow.

Refer to context

SKETCHES
(consider: location plan, detailed plan showing relationships, section showing fills/deposits as appropriate)

MATRIX on 160124
Sketch plan on 160125
See (160123) for sketch section

MOLA HEADLAND INFRASTRUCTURE

CONTEXT SHEET

Site code	Area/Field	Sub-area/Trench	Context number
A14	TEA16	A	(160131)
ECB #	**Subgroup**	**Parent context**	**Context type**
4800.		160132	cut ☐ fill ☐ ☑ deposit ☐

STRATIGRAPHIC MATRIX / STRATIGRAPHY

					STRATIGRAPHY
		(160157)			Same as context
		(160131)			Cuts context
		(160158)			Cut by context

CUT

(if you are using this section score out section **FILL/DEPOSIT** below)

DESCRIPTION

Shape

sub- ☐ rectangular ☐ square ☐ circular ☐ linear ☐ curvilinear ☐ irregular ☐ other* ☐

Orientation

- ☐ N-S
- ☐ E-W
- ☐ NE-SW
- ☐ NW-SE

N

Sides

- ☐ vertical
- ☐ steep
- ☐ moderate
- ☐ gentle
- sloping
- ☐ stepped
- ☐ undercutting
- ☐ complex*

Base

- ☐ flat
- ☐ concave
- ☐ v-shaped
- ☐ sloping
- ☐ uneven
- ☐ complex*

Dimensions in metres	Length	Width	Depth	Diameter

Shape result of (tick all that apply)

design ☐ material cut into ☐ natural processes ☐ degree of truncation ☐ uncertain ☐

INTERPRETATION

- pit ☐
- post-hole ☐
- stake-hole ☐
- ditch ☐
- ring-ditch ☐
- beam slot ☐
- construction cut ☐
- robber cut ☐
- gully ☐
- palaeochannel ☐
- furrow ☐
- field boundary ☐
- burial cut ☐
- other cut (describe below) ☐

FILL/DEPOSIT

(if you are using this section score out section **CUT** above)

DESCRIPTION

Compaction

- ☐ compact
- ☐ moderately compact
- ☑ loose
- ☐ friable

Thickness 0.20m

Colour

light ☐ mid ☐ dark ☑ mottled ☐

- brownish ☐ brown
- greyish ☐ grey
- orangeish ☐ orange
- yellowish ☐ yellow
- reddish ☐ red
- blueish ☐ blue

black ☑ white ☐ other* ☐

Composition

- clayey ☐ clay
- silty ☑ silt
- sandy ☐ sand ☑
- gravelly ☐ gravel
- peaty ☐ peat

other* ☐

Inclusions

use the following: O: occasional M: moderate F: frequent

	stones*	chalk	iron pan	manganese	charcoal	plant remains*	wood	marine shell	bone*	pot	fired clay / CBM	CTP	mortar/plaster	leather/textile	glass	metal	industrial waste	lithics	coarse stone		
frequency	/	/	/	/	/	/	/	/	O	M	F	/	/	/	/	/	/	/	/		
bulk find	☐	☐	☐	☐	☐	☐	☐	☐	☐	☐	☐	☐	☐	☐	☐	☐	☐	☐	☐	☐	☐

INTERPRETATION

- topsoil ☐
- subsoil ☐
- geological subsoil ☐
- remnant topsoil ☐
- surface ☐
- occupation layer ☐
- dumped layer ☑
- deliberate backfill ☐
- destruction debris ☐
- bedding layer ☐
- natural infilling ☐
- colluvial layer ☐
- in situ burning ☐
- post-pipe ☐
- packing ☐
- cremation ☐
- other fill/deposit (describe below) ☐

CROSS REFERENCE

Sample nos	Finds nos	Photo nos	Drawing nos
16011	16032	1600142, 1600143, 1600179, 1600212, 1600214, 1600219, 1600220	Surveyed: plan ☐ section ☑ levels ☐ 16028, 16030

Basic process

construction ☐ use ☑ disuse ☑

Date	2.12.16
Initials	EW
Checked by	JJM.

*This form is incomplete if fields marked with ◤ are empty. PTO for additional information (and describing all items marked with *) and sketches.*

ADDITIONAL INFORMATION

*(any further details that may be important for understanding the context, including items marked * overleaf)*

Dark fill of kiln. Loaded with pottery, CBM and other pieces of ceramic that may have been used to build the kiln.

→ Small find (16032) that came out of (160131) ~~Bo~~ is a potential worked bone. This could suggest that there was more than just pottery production on this site.

→ Fill has been 100% excavated.

Refer to context

SKETCHES

(consider: location plan, detailed plan showing relationships, section showing fills/deposits as appropriate)

Not to scale

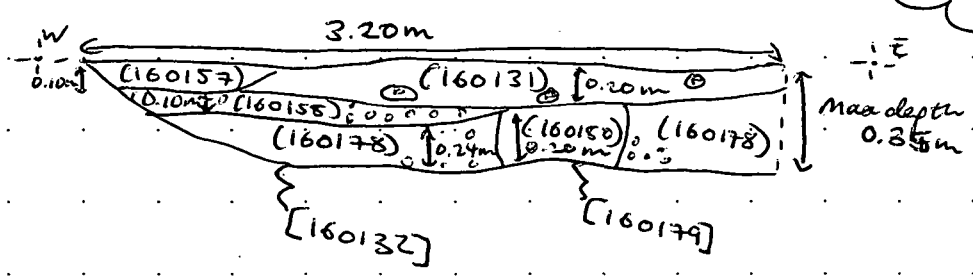

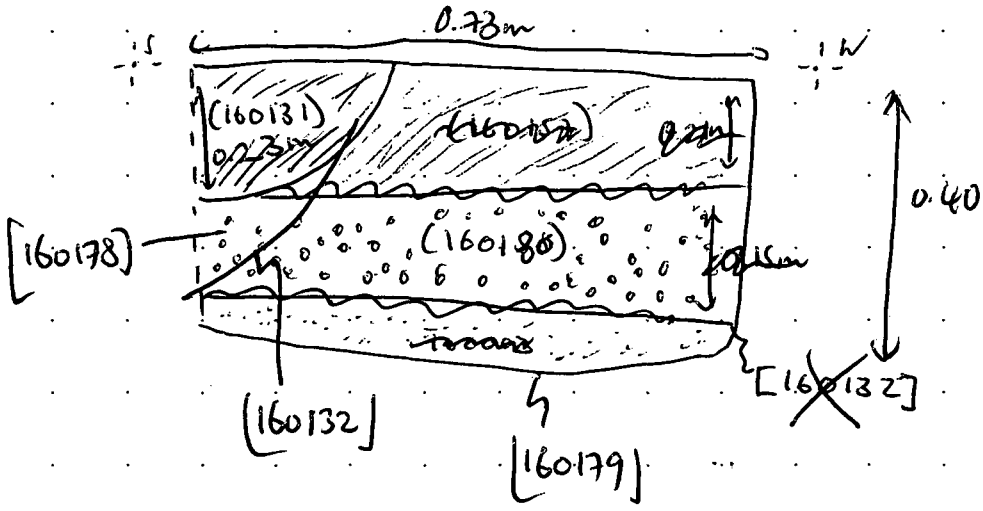

MOLA HEADLAND INFRASTRUCTURE

MOLA HEADLAND ARCHAEOLOGY

CONTEXT SHEET

Site code	Area/Field	Sub-area/Trench	Context number
A14	TEA16	A	[160132]
ECB #	**Subgroup**	**Parent context**	**Context type**
4800.		160132	cut ☐ fill ☐ deposit ☐

STRATIGRAPHIC MATRIX / STRATIGRAPHY

		160178			Same as context	
		~~160132~~			Cuts context	160180.
		~~160003~~	160180		Cut by context	

CUT

(if you are using this section score out section **FILL/DEPOSIT** below)

DESCRIPTION

Shape

sub- ☐ rectangular ☐ square ☐ circular ☐ linear ☐ curvilinear ☐ irregular ☑ other* ☐

Orientation

- ☐ N-S
- ☐ E-W
- ☐ NE-SW
- ☐ NW-SE

N

Sides

- ☐ vertical
- ☐ steep
- ☑ moderate (sloping)
- ☐ gentle (sloping)
- ☐ stepped
- ☐ undercutting
- ☐ complex*

Base

- ☑ flat
- ☐ concave
- ☐ v-shaped
- ☐ sloping
- ☐ uneven
- ☐ complex*

Dimensions	Length	Width	Depth	Diameter
in metres	2.80	0.95m	0.35m	

Shape result of (tick all that apply)

design ☐ material cut into ☐ natural processes ☐ degree of truncation ☐ uncertain ☐

INTERPRETATION

- pit ☐
- post-hole ☐
- stake-hole ☐
- ditch ☐
- ring-ditch ☐
- beam slot ☐
- construction cut ☐
- robber cut ☐
- gully ☐
- palaeochannel ☐
- furrow ☐
- field boundary ☐
- burial cut ☐
- other cut (describe below) ☑

Kiln

FILL/DEPOSIT

(if you are using this section score out section **CUT** above)

DESCRIPTION

Compaction

- ☐ compact
- ☐ moderately compact
- ☐ loose
- ☐ friable

Thickness

Colour

light ☐ mid ☐ dark ☐ mottled ☐

brownish ☐	brown ☐
greyish ☐	grey ☐
orangeish ☐	orange ☐
yellowish ☐	yellow ☐
reddish ☐	red ☐
blueish ☐	blue ☐

black ☐ white ☐ other* ☐

Composition

clayey ☐	clay ☐
silty ☐	silt ☐
sandy ☐	sand ☐
gravelly ☐	gravel ☐
peaty ☐	peat ☐

other* ☐

Inclusions

use the following: O: occasional M: moderate F: frequent

	stones*	chalk	iron pan	manganese	charcoal	plant remains*	wood	marine shell	bone*	pot	fired clay / CBM	CTP	mortar/plaster	leather/textile	glass	metal	industrial waste	lithics	coarse stone	
frequency																				
bulk find	☐	☐	☐	☐	☐	☐	☐	☐	☐	☐	☐	☐	☐	☐	☐	☐	☐	☐	☐	☐

INTERPRETATION

- topsoil ☐
- subsoil ☐
- geological subsoil ☐
- remnant topsoil ☐
- surface ☐
- occupation layer ☐
- dumped layer ☐
- deliberate backfill ☐
- destruction debris ☐
- bedding layer ☐
- natural infilling ☐
- colluvial layer ☐
- in situ burning ☐
- post-pipe ☐
- packing ☐
- cremation ☐
- other fill/deposit (describe below) ☐

CROSS REFERENCE

Sample nos	Finds nos	Photo nos	Drawing nos
/	/	1600142, 1600143, 1600178, 1600179, 1600212, 1600213, 1600214	Surveyed: plan ☐ section ☑ levels ☐ 160128, 16030

Basic process

construction ☑ use ☐ disuse ☐

Date	2.12.16
Initials	EW
Checked by	JJM.

*This form is incomplete if fields marked with ▼ are empty. PTO for additional information (and describing all items marked with *) and sketches.*

ADDITIONAL INFORMATION

*(any further details that may be important for understanding the context, including items marked * overleaf)*

Cut of kiln [160132] was fairly clear in section. However not all edges were easy to see due to possible intercutting features.

1.80m [160017] from kiln.
Surrounded by intercutting pits
→ No lining.

KILN ORIENTED ROUGHLY E-W, WITH CHAMBER TO WEST AND RAKE OUT PIT TO EAST. RAKE OUT PIT IS SUB-RECTANGULAR ROUGHLY 1.5M BY 1.0M W, CHAMBER c 1.0M DIAMETER WITH A SMALL FLUE AREA BETWEEN THEM c 0.4M WIDE. NO LINING IN CHAMBER INDICATES THAT FEATURE HAS BEEN TRUNCATED BELOW THE BASE OF THE LINING. SURVIVING LINING GELL DOWN TO E WITH THE 4 OTHER KILNS IN THIS AREA.

Refer to context

SKETCHES

(consider: location plan, detailed plan showing relationships, section showing fills/deposits as appropriate)

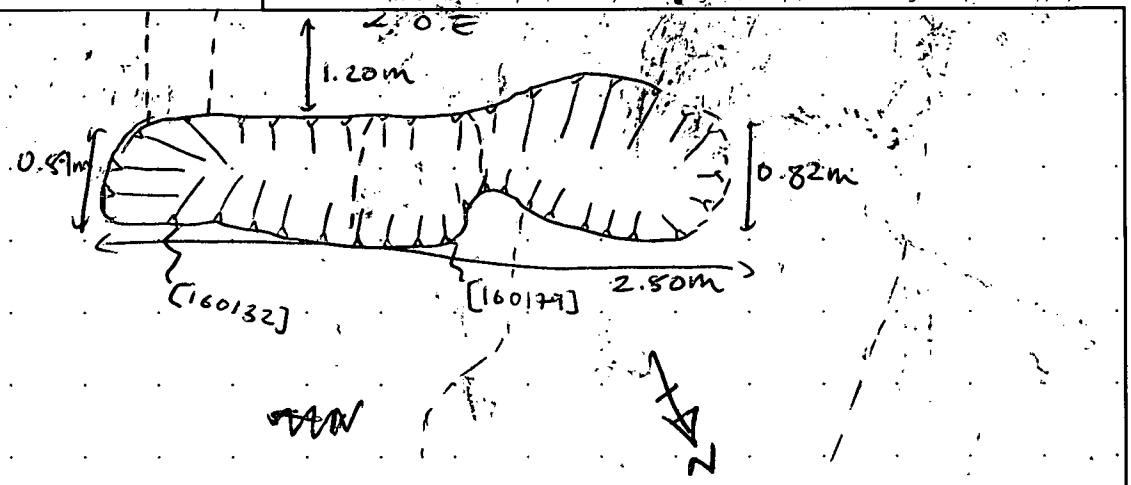

MOLA HEADLAND INFRASTRUCTURE

CONTEXT SHEET

Site code	Area/Field	Sub-area/Trench	Context number
A14	TEA16.	A	160133
ECB #	**Subgroup**	**Parent context**	**Context type**
4800		160134.	cut ☐ fill ☑ deposit ☐

STRATIGRAPHIC MATRIX / STRATIGRAPHY

		(160111)			Same as context	
		160133			Cuts context	
		(160114)			Cut by context	

CUT

(if you are using this section score out section **FILL/DEPOSIT** below)

DESCRIPTION

Shape

sub- ☐ rectangular ☐ square ☐ circular ☐ linear ☐ curvilinear ☐ irregular ☐ other* ☐

Orientation	Sides	Base
☐ N-S	☐ vertical	☐ flat
☐ E-W	☐ steep (sloping)	☐ concave
☐ NE-SW	☐ moderate (sloping)	☐ v-shaped
☐ NW-SE	☐ gentle (sloping)	☐ sloping
N	☐ stepped	☐ uneven
	☐ undercutting	☐ complex*
	☐ complex*	

Dimensions	Length	Width	Depth	Diameter
in metres				

Shape result of (tick all that apply)

design ☐ material cut into ☐ natural processes ☐ degree of truncation ☐ uncertain ☐

INTERPRETATION

- pit ☐
- post-hole ☐
- stake-hole ☐
- ditch ☐
- ring-ditch ☐
- beam slot ☐
- construction cut ☐
- robber cut ☐
- gully ☐
- palaeochannel ☐
- furrow ☐
- field boundary ☐
- burial cut ☐
- other cut (describe below) ☐

FILL/DEPOSIT

(if you are using this section score out section **CUT** above)

DESCRIPTION

Compaction

☐ compact
☐ moderately compact
☐ loose
☑ friable

Thickness

Colour

light ☐ mid ☑ dark ☐ mottled ☐

brownish ☐	☑ brown
greyish ☐	☐ grey
orangeish ☑	☐ orange
yellowish ☐	☐ yellow
reddish ☐	☐ red
blueish ☐	☐ blue

black ☐ white ☐ other* ☐

Composition

clayey ☐	☐ clay
silty ☐	☑ silt
sandy ☑	☐ sand
gravelly ☐	☐ gravel
peaty ☐	☐ peat

other* ☐

Inclusions

use the following: O: occasional M: moderate F: frequent	stones*	chalk	iron pan	manganese	charcoal	plant remains*	wood	marine shell	bone*	pot	fired clay / CBM	CTP	mortar/plaster	leather/textile	glass	metal	industrial waste	lithics	coarse stone		
frequency	F																				
bulk find	☐	☐	☐	☐	☐	☐	☐	☐	☐	☐	☐	☐	☐	☐	☐	☐	☐	☐	☐	☐	☐

INTERPRETATION

- topsoil ☐
- subsoil ☐
- geological subsoil ☐
- remnant topsoil ☐
- surface ☐
- occupation layer ☐
- dumped layer ☐
- deliberate backfill ☐
- destruction debris ☐
- bedding layer ☐
- natural infilling ☐
- colluvial layer ☐
- in situ burning ☐
- post-pipe ☐
- packing ☐
- cremation ☐
- other fill/deposit (describe below) ☑

(Fill of possible chimney/kiln?)

CROSS REFERENCE

Sample nos	Finds nos	Photo nos	Drawing nos
		1600194 1600195	Surveyed: plan ☐ section ☑ levels ☐ DH 16020

Basic process

construction ☐ use ☑ disuse ☐

Date	29/11/16
Initials	LW.
Checked by	JJM

This form is incomplete if fields marked with ◤ are empty. PTO for additional information (and describing all items marked with *) and sketches.

ADDITIONAL INFORMATION

(any further details that may be important for understanding the context, including items marked * overleaf)

(160133) - Fill within the lining (160114) which seems to be possible ~~flue or~~ chimney - however have not fully got extent of this. The fill is very different from the fills within the kiln itself, ~~th~~ being orange/brown instead of grey. There have been no finds - only small sub-angular pebbles/stones.

THIS MATERIAL IS ASSOCIATED WITH AN OPENING IN THE KILN WALL OPPOSITE THE FLUE. THE OPENING MAY REPRESENT A PLACE FOR BELONGS TO BE INTRODUCED INTO THE FIRE PIT, ALTHOUGH IT SEEMS A BIT HIGH UP.

Refer to context [160134]

SKETCHES

(consider: location plan, detailed plan showing relationships, section showing fills/deposits as appropriate)

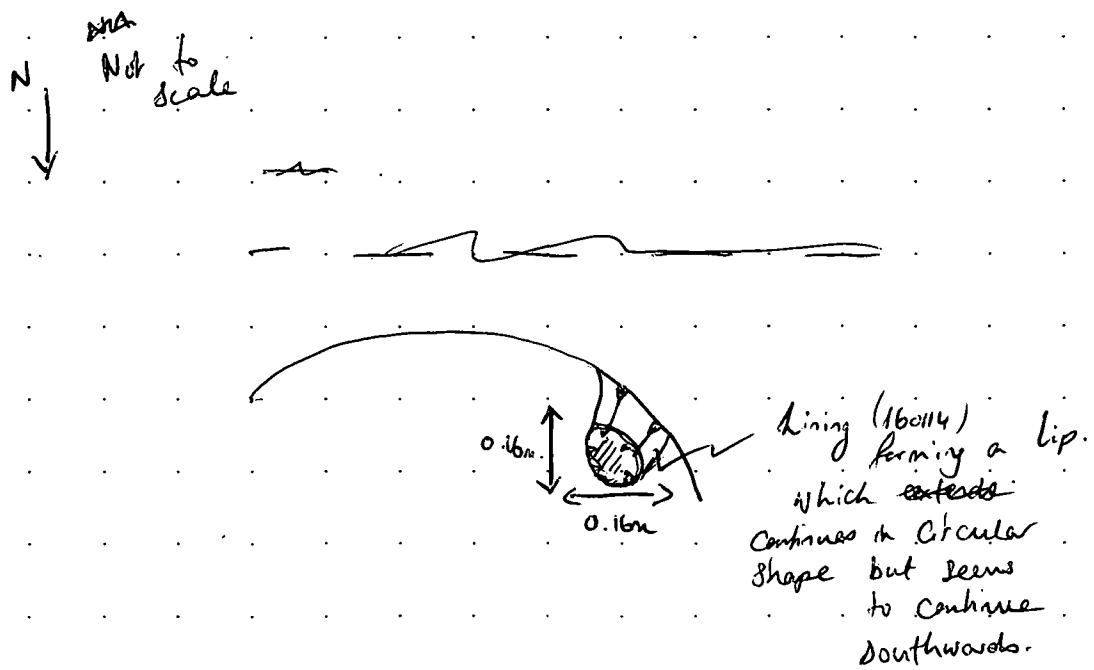

For ~~sta~~ Strat - matrix please see (160113).
For sketch plan of over please see (160210) & (160182).
For sketch plan of kiln please see [160134].

MOLA HEADLAND INFRASTRUCTURE

MOLA HEADLAND ARCHAEOLOGY

CONTEXT SHEET

Site code	Area/Field	Sub-area/Trench	Context number
A14	TEA16	A	160134
ECB #	**Subgroup**	**Parent context**	**Context type**
48170		[160134]	cut ☑ fill ☐ deposit ☐

STRATIGRAPHIC MATRIX

					STRATIGRAPHY
	~~160213~~	~~160183~~	~~160214~~	(160210)	Same as context [160156]
		this context			Cuts context (160194)
	(160194)	~~160003~~	~~(160104)~~		Cut by context

CUT (if you are using this section score out section **FILL/DEPOSIT** below) — DESCRIPTION / INTERPRETATION

Shape: sub- ☐ rectangular ☐ square ☐ circular ☑ linear ☐ curvilinear ☐ irregular ☐ other* ☐

Orientation: N-S ☐ E-W ☐ NE-SW ☑ NW-SE ☐ (N)

Sides: vertical ☐ steep ☑ moderate ☐ gentle ☐ (sloping) stepped ☐ undercutting ☐ complex* ☐

Base: flat ☐ concave ☑ v-shaped ☐ sloping ☐ uneven ☐ complex* ☐

Dimensions (in metres)	Length	Width	Depth	Diameter
			0.77m	1.06m

Shape result of (tick all that apply): design ☑ material cut into ☐ natural processes ☐ degree of truncation ☐ uncertain ☐

INTERPRETATION: pit ☐ post-hole ☐ stake-hole ☐ ditch ☐ ring-ditch ☐ beam slot ☐ construction cut ☐ robber cut ☐ gully ☐ palaeochannel ☐ furrow ☐ field boundary ☐ burial cut ☐ other cut (describe below) ☑

Cut of kiln.

FILL/DEPOSIT (if you are using this section score out section **CUT** above) — DESCRIPTION / INTERPRETATION

Compaction: compact ☐ moderately compact ☐ loose ☐ friable ☐

Thickness

Colour: light ☐ mid ☐ dark ☐ mottled ☐

brownish ☐	brown ☐
greyish ☐	grey ☐
orangeish ☐	orange ☐
yellowish ☐	yellow ☐
reddish ☐	red ☐
blueish ☐	blue ☐

black ☐ white ☐ other* ☐

Composition

clayey ☐	clay ☐
silty ☐	silt ☐
sandy ☐	sand ☐
gravelly ☐	gravel ☐
peaty ☐	peat ☐

other* ☐

Inclusions

use the following: O: occasional M: moderate F: frequent	stones*	chalk	iron pan	manganese	charcoal	plant remains*	wood	marine shell	bone*	pot	fired clay / CBM	CTP	mortar/plaster	leather/textile	glass	metal	industrial waste	lithics	coarse stone		
frequency																					
bulk find	☐	☐	☐	☐	☐	☐	☐	☐	☐	☐	☐	☐	☐	☐	☐	☐	☐	☐	☐	☐	☐

INTERPRETATION: topsoil ☐ subsoil ☐ geological subsoil ☐ remnant topsoil ☐ surface ☐ occupation layer ☐ dumped layer ☐ deliberate backfill ☐ destruction debris ☐ bedding layer ☐ natural infilling ☐ colluvial layer ☐ in situ burning ☐ post-pipe ☐ packing ☐ cremation ☐ other fill/deposit (describe below) ☐

CROSS REFERENCE

Sample nos	~~Finds nos~~ Photo # Cont.	Photo nos	Drawing nos
	1600277 – 1600294.	1600084 – 1600089 1600094 – 1600102.	Surveyed: plan ☐ section ☐ levels ☐ S 16020.

Basic process: construction ☑ use ☑ disuse ☐

Date	25/11/16
Initials	LN
Checked by	JJm

*This form is incomplete if fields marked with ◤ are empty. PTO for additional information (and describing all items marked with *) and sketches.*

ADDITIONAL INFORMATION

(any further details that may be important for understanding the context, including items marked * overleaf)

Cut of kiln [160134]. This kiln is one of 4 which run in a NW-SE line - all of which are different in terms of structure & preservation. This was the best preserved as it seems to have been dug into the ground lower than the others except for [160084].
The kiln area of the feature [160134] is 77cm deep & 1.06m in diameter. Connecting with the rake out pit [160156] to form a figure 8 shape. The most similar in shape after full excavation was [160177] which was far less preserved in comparison.

Kiln [160134] cuts ~~[illegible]~~ E-W ditch [160195].

SKETCHES

Refer to context (160113) ~~160~~

(consider: location plan, detailed plan showing relationships, section showing fills/deposits as appropriate)

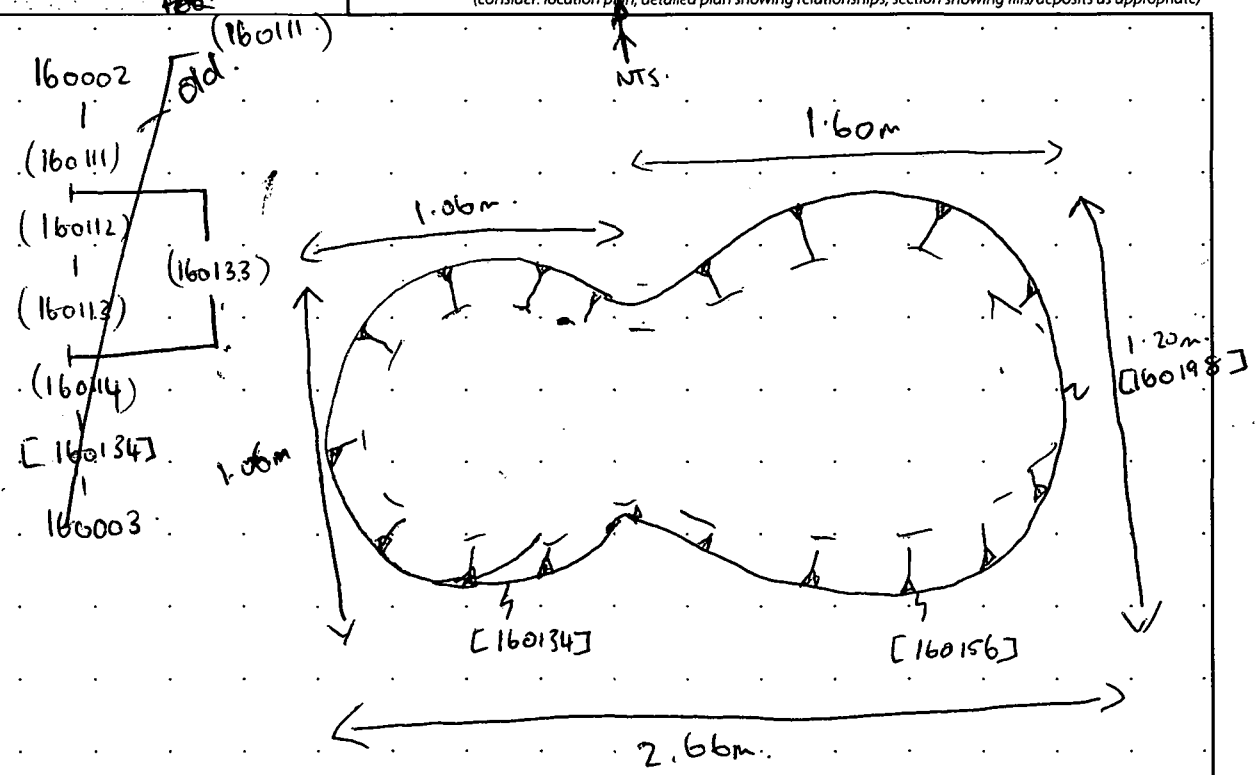

Depth of [160134]: 0.77m.
Depth of [160156]: 0.57m

For strat. matrix, please see (160113)
For sketch plan of area please see (160210), (160182).
~~For sketch~~ For sketch profile please see (160111)

MOLA HEADLAND INFRASTRUCTURE

MOLA HEADLAND ARCHAEOLOGY

CONTEXT SHEET

Site code	Area/Field	Sub-area/Trench	Context number
A14	TEA 16	A	160135
ECB #	**Subgroup**	**Parent context**	**Context type**
4800.		160135	cut ☑ fill ☐ deposit ☐

STRATIGRAPHIC MATRIX — STRATIGRAPHY

	160165	160137	160181	160191	Same as context
		~~160135~~ this context			Cuts context 160151
		NATURAL			Cut by context

CUT

(if you are using this section score out section **FILL/DEPOSIT** below) — DESCRIPTION — INTERPRETATION

Shape: sub- ☐ rectangular ☐ square ☐ circular ☐ linear ☐ curvilinear ☐ irregular ☐ other* ☑

Orientation: ☑ N-S ☐ E-W ☐ NE-SW ☐ NW-SE

Sides: ☐ vertical ☑ steep ☐ moderate ☐ gentle (sloping) ☐ stepped ☐ undercutting ☐ complex*

Base: ☐ flat ☐ concave ☐ v-shaped ☐ sloping ☐ uneven ☑ complex*

Dimensions (in metres)	Length	Width	Depth	Diameter
	3.148	1.34	0.53	–

Shape result of (tick all that apply): design ☑ material cut into ☐ natural processes ☑ degree of truncation ☐ uncertain ☐

Interpretation: pit ☐ post-hole ☐ stake-hole ☐ ditch ☐ ring-ditch ☐ beam slot ☐ construction cut ☐ robber cut ☐ gully ☐ palaeochannel ☐ furrow ☐ field boundary ☐ burial cut ☐ other cut (describe below) ☑ Kiln & Rake out

FILL/DEPOSIT

(if you are using this section score out section **CUT** above) — DESCRIPTION — INTERPRETATION

Compaction: ☐ compact ☐ moderately compact ☐ loose ☐ friable

Colour: light ☐ mid ☐ dark ☐ mottled ☐; brownish ☐ brown; greyish ☐ grey; orangeish ☐ orange; yellowish ☐ yellow; reddish ☐ red; blueish ☐ blue; black ☐ white ☐ other* ☐

Composition: clayey ☐ clay; silty ☐ silt; sandy ☐ sand; gravelly ☐ gravel; peaty ☐ peat; other* ☐

Thickness

Inclusions

use the following: O: occasional M: moderate F: frequent	stones*	chalk	iron pan	manganese	charcoal	plant remains*	wood	marine shell	bone*	pot	fired clay / CBM	CTP	mortar/plaster	leather/textile	glass	metal	industrial waste	lithics	coarse stone		
frequency																					
bulk find	☐	☐	☐	☐	☐	☐	☐	☐	☐	☐	☐	☐	☐	☐	☐	☐	☐	☐	☐	☐	☐

Interpretation: topsoil ☐ subsoil ☐ geological subsoil ☐ remnant topsoil ☐ surface ☐ occupation layer ☐ dumped layer ☐ deliberate backfill ☐ destruction debris ☐ bedding layer ☐ natural infilling ☐ colluvial layer ☐ in situ burning ☐ post-pipe ☐ packing ☐ cremation ☐ other fill/deposit (describe below) ☐

CROSS REFERENCE

Sample nos	Finds nos	Photo nos	Drawing nos
		160051 – 160057 & 160224 – 160231	Surveyed: plan ☐ section ☑ levels ☐ 16033

Basic process: construction ☑ use ☐ disuse ☑

Date	6/4/16
Initials	TE ITH
Checked by	JJM

*This form is incomplete if fields marked with ◤ are empty. PTO for additional information (and describing all items marked with *) and sketches.*

160245 – 160249

ADDITIONAL INFORMATION

*(any further details that may be important for understanding the context, including items marked * overleaf)*

Kiln is in two sections; Kiln/firing end and rake-out which is connected by a narrow flue.

The bottom of the rake-out is relatively flat with steep sides.

The flue is also steep sided with a flat base.
N.B. FLUE CONTAINED AN ANIMAL SKULL

The firing end of the kiln has steep sides, packed partway down with a clay kiln wall, and a curved base.

The northern end of the kiln cuts into a nearby ditch. This section of the kiln wall is gone.

Kiln possibly cut by another feature on the east edge marked with a *

Refer to context S H 160133 ~~160136~~

SKETCHES

(consider: location plan, detailed plan showing relationships, section showing fills/deposits as appropriate)

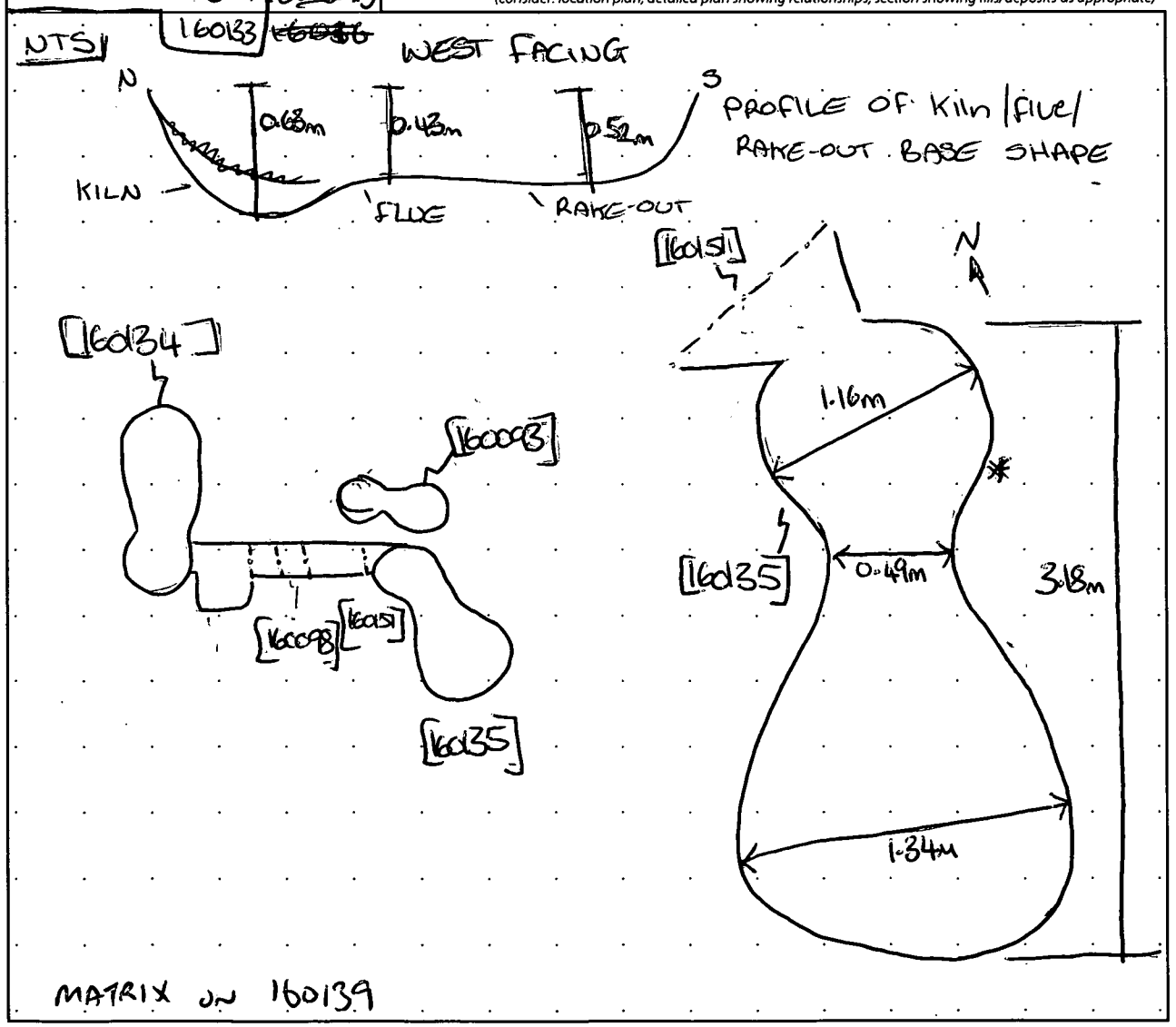

MATRIX ON 160139

MOLA HEADLAND INFRASTRUCTURE

CONTEXT SHEET

Site code	Area/Field	Sub-area/Trench	Context number
A14	TEA16	A	160136
ECB #	**Subgroup**	**Parent context**	**Context type**
4800		160135	cut ☐ fill ☑ deposit ☐

STRATIGRAPHIC MATRIX — STRATIGRAPHY

		SUBSOIL	160002		Same as context
		160136			Cuts context
	160139	160137	160138		Cut by context

CUT (if you are using this section score out section **FILL/DEPOSIT** below) — DESCRIPTION / INTERPRETATION

Shape: sub- ☐ rectangular ☐ square ☐ circular ☐ linear ☐ curvilinear ☐ irregular ☐ other* ☐

Orientation: ☐ N-S ☐ E-W ☐ NE-SW ☐ NW-SE

Sides: ☐ vertical ☐ steep ☐ moderate ☐ gentle (sloping) ☐ stepped ☐ undercutting ☐ complex*

Base: ☐ flat ☐ concave ☐ v-shaped ☐ sloping ☐ uneven ☐ complex*

Dimensions (in metres)	Length	Width	Depth	Diameter

Shape result of (tick all that apply): design ☐ material cut into ☐ natural processes ☐ degree of truncation ☐ uncertain ☐

INTERPRETATION: pit ☐ post-hole ☐ stake-hole ☐ ditch ☐ ring-ditch ☐ beam slot ☐ construction cut ☐ robber cut ☐ gully ☐ palaeochannel ☐ furrow ☐ field boundary ☐ burial cut ☐ other cut (describe below) ☐

FILL/DEPOSIT (if you are using this section score out section **CUT** above) — DESCRIPTION / INTERPRETATION

Compaction: ☐ compact ☑ moderately compact ☐ loose ☐ friable

Colour: light ☐ mid ☑ dark ☐ mottled ☐
brownish ☐ / ☑ brown; greyish ☑ / ☐ grey; orangeish ☐ / ☐ orange; yellowish ☐ / ☐ yellow; reddish ☐ / ☐ red; blueish ☐ / ☐ blue
black ☐ white ☐ other* ☐

Composition: clayey ☐ / ☑ clay; silty ☐ / ☐ silt; sandy ☐ / ☐ sand; gravelly ☑ / ☐ gravel; peaty ☐ / ☐ peat
other* ☐

Thickness: 0.15

Inclusions

use the following: O: occasional M: moderate F: frequent	stones*	chalk	iron pan	manganese	charcoal	plant remains*	wood	marine shell	bone*	pot	fired clay / CBM	CTP	mortar/plaster	leather/textile	glass	metal	industrial waste	lithics	coarse stone
frequency	F								O	O	O								
bulk find	☐	☐	☐	☐	☐	☐	☐	☐	☑	☑	☑	☐	☐	☐	☐	☐	☐	☐	☐

INTERPRETATION: topsoil ☐ subsoil ☐ geological subsoil ☐ remnant topsoil ☐ surface ☐ occupation layer ☐ dumped layer ☐ deliberate backfill ☑ destruction debris ☐ bedding layer ☐ natural infilling ☐ colluvial layer ☐ in situ burning ☐ post-pipe ☐ packing ☐ cremation ☐ other fill/deposit (describe below) ☐

CROSS REFERENCE

Sample nos	Finds nos	Photo nos	Drawing nos
/	/	1600151 – 1600157	Surveyed: plan ☐ section ☑ levels ☐ 16033

Basic process: construction ☐ use ☐ disuse ☑

Date	2/12/16
Initials	TE
Checked by	

*This form is incomplete if fields marked with ◤ are empty. PTO for additional information (and describing all items marked with *) and sketches.*

ADDITIONAL INFORMATION
(any further details that may be important for understanding the context, including items marked * overleaf)

Relatively easy to travel through. Clay is not compact or very sticky.

Frequent stone inclusions. Pot, CBM & bone (some of which was burnt) found in this layer. POT/CBM found throghout.

This fill stretches across the whole length of the kiln cut plus an extra ~25cm on the end of the rake-out

Felt gritty and did not hold a shape very well when rolled between the fingers

Probably deliberate backfill given the 'dumped' nature of some of the fills & deposits underneath. There is especially a layering effect in the rake-out - many different deposits overlap. Cut very slightly by clay deposit (160138)

Refer to context: S#160133

SKETCHES
(consider: location plan, detailed plan showing relationships, section showing fills/deposits as appropriate)

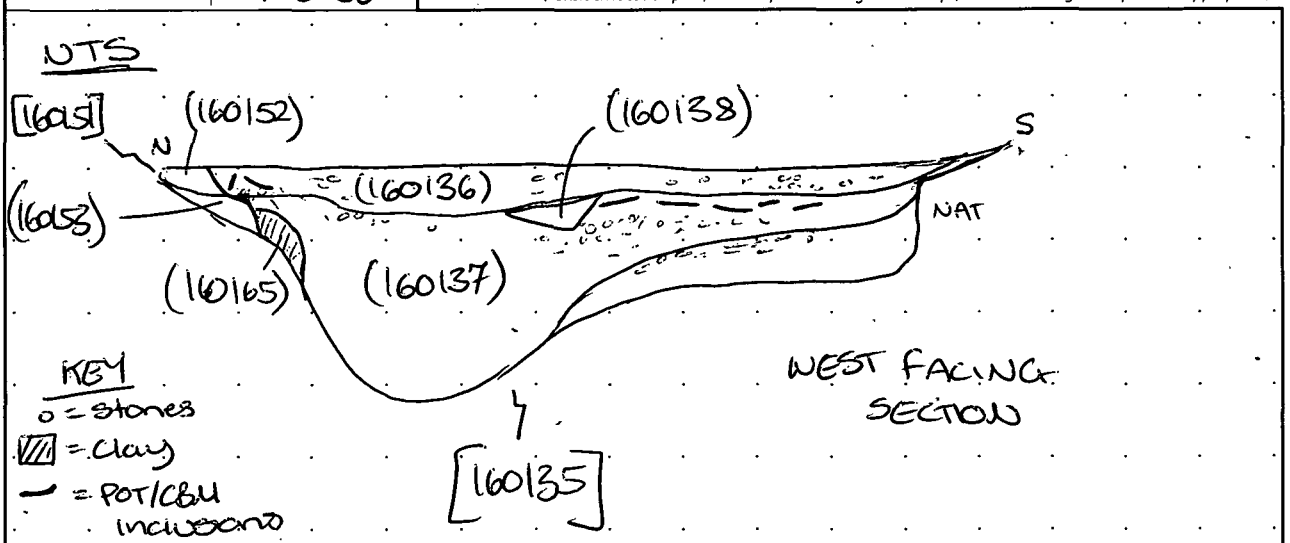

MATRIX ON 160139, SKETCH PLAN ON 160135

MOLA HEADLAND INFRASTRUCTURE

CONTEXT SHEET

Site code	Area/Field	Sub-area/Trench	Context number
014	TEA16	A	160137
ECB #	**Subgroup**	**Parent context**	**Context type**
4800		160135	cut ☐ fill ☑ deposit ☐

STRATIGRAPHIC MATRIX — STRATIGRAPHY

		160138			Same as context
		~~160139~~ this context			Cuts context
~~160181~~	160165	~~[illegible]~~	160140		Cut by context ~~160158~~ ~~160139~~

CUT (if you are using this section score out section **FILL/DEPOSIT** below) — DESCRIPTION / INTERPRETATION

Shape: sub- ☐ rectangular ☐ square ☐ circular ☐ linear ☐ curvilinear ☐ irregular ☐ other* ☐

Orientation: ☐ N-S ☐ E-W ☐ NE-SW ☐ NW-SE (N)

Sides: ☐ vertical ☐ steep ☐ moderate ☐ gentle (sloping) ☐ stepped ☐ undercutting ☐ complex*

Base: ☐ flat ☐ concave ☑ v-shaped ☐ sloping ☐ uneven ☐ complex*

Dimensions (in metres)	Length	Width	Depth	Diameter

Shape result of (tick all that apply): design ☐ material cut into ☐ natural processes ☐ degree of truncation ☐ uncertain ☐

Interpretation: pit ☐ post-hole ☐ stake-hole ☐ ditch ☐ ring-ditch ☐ beam slot ☐ construction cut ☐ robber cut ☐ gully ☐ palaeochannel ☐ furrow ☐ field boundary ☐ burial cut ☐ other cut (describe below) ☐

FILL/DEPOSIT (if you are using this section score out section **CUT** above) — DESCRIPTION / INTERPRETATION

Compaction: ☐ compact ☐ moderately compact ☑ loose ☐ friable

Colour: light ☐ mid ☐ dark ☑ mottled ☐; brownish ☐ / ☑ brown; greyish ☑ / ☐ grey; orangeish ☐ / ☐ orange; yellowish ☐ / ☐ yellow; reddish ☐ / ☐ red; blueish ☐ / ☐ blue; black ☐ white ☐ other* ☐

Composition: clayey ☐ / ☑ clay; silty ☑ / ☐ silt; sandy ☐ / ☐ sand; gravelly ☑ / ☐ gravel; peaty ☐ / ☐ peat; other* ☐

Thickness: 0.43

Inclusions

use the following: O: occasional M: moderate F: frequent	stones*	chalk	iron pan	manganese	charcoal	plant remains*	wood	marine shell	bone*	pot	fired clay / CBM	CTP	mortar/plaster	leather/textile	glass	metal	industrial waste	lithics	coarse stone
frequency	F								O	F	F								
bulk find	☐	☐	☐	☐	☐	☐	☐	☐	☑	☑	☑	☐	☐	☐	☐	☐	☐	☐	☐

Interpretation: topsoil ☐ subsoil ☐ geological subsoil ☐ remnant topsoil ☐ surface ☐ occupation layer ☐ dumped layer ☐ deliberate backfill ☑ destruction debris ☐ bedding layer ☐ natural infilling ☐ colluvial layer ☐ in situ burning ☐ post-pipe ☐ packing ☐ cremation ☐ other fill/deposit (describe below) ☐

CROSS REFERENCE

Sample nos	Finds nos	Photo nos	Drawing nos
16018 40L	16033	1600151 – 1600157	Surveyed: plan ☐ section ☑ levels ☐ 16033

Basic process: construction ☐ use ☐ disuse ☑

Date	2/12/16
Initials	TE
Checked by	JJM

*This form is incomplete if fields marked with ◤ are empty. PTO for additional information (and describing all items marked with *) and sketches.*

ADDITIONAL INFORMATION
(any further details that may be important for understanding the context, including items marked * overleaf)

Fill is very dark & contains some charcoal but not much. Only smudges a little bit when rolled between the fingers. Easy to travel through. Mottled with bits of sand & clay.

Heavy in finds; CBM / POT / Bone. The skull stuck in the flue belongs to this layer. The ceramic deposit (160140) also found within this fill. Many stone inclusions. Some of the bone found was burnt. Heaviest in finds near kiln wall & flue.

? NO...

This fill is cut by fill (160165) in the northern edge of the kiln. It is also cut by fills (160138) & (160139). (160139) was visible in plan but is not visible in profile. (160138) is a greyish brown clay. (160139) compact, dry greyish/brown fill.

Layer was darkest through the flue.

Refer to context S#16033

SKETCHES
(consider: location plan, detailed plan showing relationships, section showing fills/deposits as appropriate)

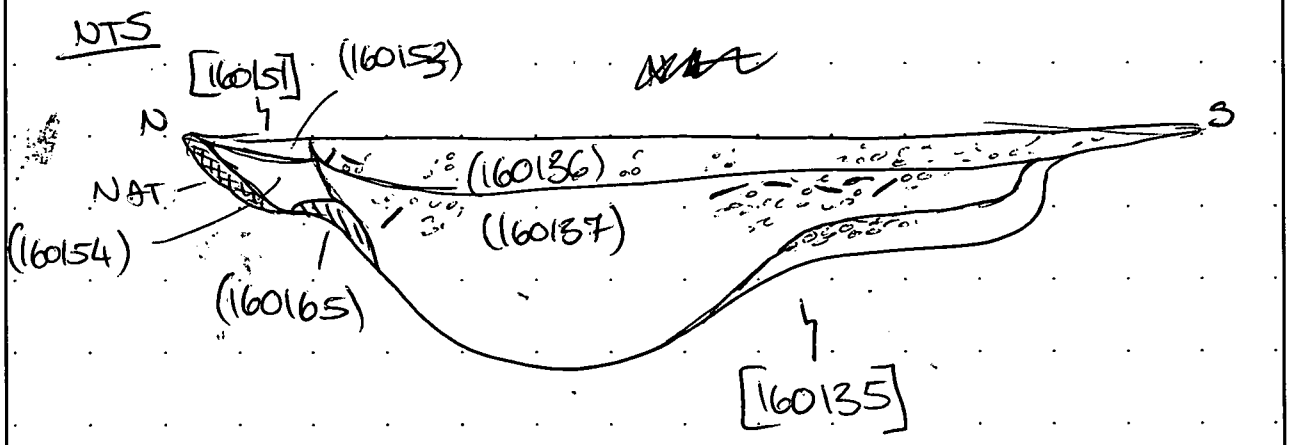

KEY
▩ = NATURAL
▨ = FILL (160165)
✓ = POT / CBM
o = STONES

WEST FACING SECTION

MATRIX ON 160139 SKETCH PLAN ON 160135

MOLA HEADLAND INFRASTRUCTURE

CONTEXT SHEET

Site code	Area/Field	Sub-area/Trench	Context number
A14	TEA 16	A	160138
ECB #	**Subgroup**	**Parent context**	**Context type**
4800		160135	cut ☐ fill ☑ deposit ☐

STRATIGRAPHIC MATRIX / STRATIGRAPHY

					STRATIGRAPHY
		~~160136~~	160139		Same as context
		This context 160138			Cuts context ~~160137~~
		160137			Cut by context

CUT

(if you are using this section score out section **FILL/DEPOSIT** below)

DESCRIPTION / INTERPRETATION

Shape

sub- ☐ rectangular ☐ square ☐ circular ☐ linear ☐ curvilinear ☐ irregular ☐ other* ☐

Orientation

☐ N-S
☐ E-W
☐ NE-SW
☐ NW-SE

N

Sides

☐ vertical
☐ steep
☐ moderate
☐ gentle
sloping
☐ stepped
☐ undercutting
☐ complex*

Base

☐ flat
☐ concave
☐ v-shaped
☐ sloping
☐ uneven
☐ complex*

Dimensions in metres	Length	Width	Depth	Diameter

Shape result of (tick all that apply)

design ☐ material cut into ☐ natural processes ☐ degree of truncation ☐ uncertain ☐

INTERPRETATION

pit ☐
post-hole ☐
stake-hole ☐
ditch ☐
ring-ditch ☐
beam slot ☐
construction cut ☐
robber cut ☐
gully ☐
palaeochannel ☐
furrow ☐
field boundary ☐
burial cut ☐
other cut (describe below) ☐

FILL/DEPOSIT

(if you are using this section score out section **CUT** above)

DESCRIPTION / INTERPRETATION

Compaction

☑ compact
☐ moderately compact
☐ loose
☐ friable

Thickness

0.13m

Colour

light ☐ mid ☑ dark ☐ mottled ☐

brownish ☐	☑ brown
greyish ☐	☐ grey
orangeish ☐	☐ orange
yellowish ☑	☐ yellow
reddish ☐	☐ red
blueish ☐	☐ blue

black ☐ white ☐ other* ☐

Composition

clayey ☐	☑ clay
silty ☐	☐ silt
sandy ☐	☐ sand
gravelly ☐	☐ gravel
peaty ☐	☐ peat

other* ☐

Inclusions

use the following: O: occasional M: moderate F: frequent	stones*	chalk	iron pan	manganese	charcoal	plant remains*	wood	marine shell	bone*	pot	fired clay / CBM	CTP	mortar/plaster	leather/textile	glass	metal	industrial waste	lithics	coarse stone		
frequency	O								O	O	O										
bulk find	☐	☐	☐	☐	☐	☐	☐	☐	☑	☑	☑	☐	☐	☐	☐	☐	☐	☐	☐	☐	☐

INTERPRETATION

topsoil ☐
subsoil ☐
geological subsoil ☐
remnant topsoil ☐
surface ☐
occupation layer ☐
dumped layer ☑
deliberate backfill ☐
destruction debris ☐
bedding layer ☐
natural infilling ☐
colluvial layer ☐
in situ burning ☐
post-pipe ☐
packing ☐
cremation ☐
other fill/deposit (describe below) ☐

CROSS REFERENCE

Sample nos	Finds nos	Photo nos	Drawing nos
		1600151 – 1600157	Surveyed: plan ☐ section ☐ levels ☐ SECTION # 16033

Basic process

construction ☐ use ☐ disuse ☑

Date	2/12/16
Initials	T.H.
Checked by	JJM

*This form is incomplete if fields marked with ◤ are empty. PTO for additional information (and describing all items marked with *) and sketches.*

ADDITIONAL INFORMATION

*(any further details that may be important for understanding the context, including items marked * overleaf)*

FILL OF [redacted] RAKEOUT PIT OF KILN. OCCASIONAL POTTERY, CBM AND STONE INCLUSIONS. ONE ANIMAL BONE FRAGMENT. CUTS INTO FILL (160137). FILL IS DUMPED CLAY, [redacted] PARTIALLY COVERS POTTERY DUMP OF RAKEOUT PIT (160140).

Refer to context

SKETCHES

(consider: location plan, detailed plan showing relationships, section showing fills/deposits as appropriate)

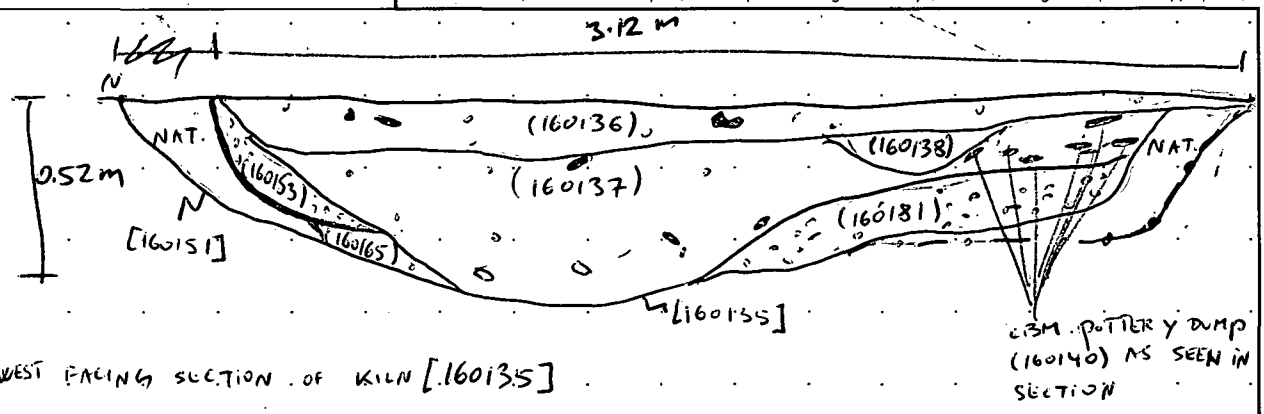

WEST FACING SECTION OF KILN [160135]

KEY: ▬ - CBM
o - stone

MATRIX ON 160139, SKETCH PLAN ON 160135

MOLA HEADLAND INFRASTRUCTURE

CONTEXT SHEET

Site code	Area/Field	Sub-area/Trench	Context number
A14	TEA 16	A	160139
ECB #	**Subgroup**	**Parent context**	**Context type**
4800.		160135	cut ☐ fill ☑ deposit ☐

STRATIGRAPHIC MATRIX — STRATIGRAPHY

		160136			Same as context
		~~160139~~ this context			Cuts context ~~160137~~
		160138	~~160140~~		Cut by context

CUT (if you are using this section score out section **FILL/DEPOSIT** below) — DESCRIPTION — INTERPRETATION

Shape: sub- ☐ rectangular ☐ square ☐ circular ☐ linear ☐ curvilinear ☐ irregular ☐ other* ☐

Orientation: N-S ☐ E-W ☐ NE-SW ☐ NW-SE ☐ (N)

Sides: vertical ☐ steep ☐ moderate ☐ gentle ☐ (sloping) stepped ☐ undercutting ☐ complex* ☐

Base: flat ☐ concave ☐ v-shaped ☑ sloping ☐ uneven ☐ complex* ☐

Dimensions (in metres)	Length	Width	Depth	Diameter

Shape result of (tick all that apply): design ☐ material cut into ☐ natural processes ☐ degree of truncation ☐ uncertain ☐

Interpretation: pit ☐ post-hole ☐ stake-hole ☐ ditch ☐ ring-ditch ☐ beam slot ☐ construction cut ☐ robber cut ☐ gully ☐ palaeochannel ☐ furrow ☐ field boundary ☐ burial cut ☐ other cut (describe below) ☐

FILL/DEPOSIT (if you are using this section score out section **CUT** above) — DESCRIPTION — INTERPRETATION

Compaction: compact ☑ moderately compact ☐ loose ☐ friable ☐

Thickness: 0.05 m

Colour: light ☐ mid ☑ dark ☐ mottled ☐
brownish ☐ brown ☑
greyish ☑ grey ☐
orangeish ☐ orange ☐
yellowish ☐ yellow ☐
reddish ☐ red ☐
blueish ☐ blue ☐
black ☐ white ☐ other* ☑

Composition: clayey ☐ clay ☑ silty ☑ silt ☐ sandy ☑ sand ☐ gravelly ☐ gravel ☐ peaty ☐ peat ☐ other* ☐

Inclusions

use the following: O: occasional M: moderate F: frequent	stones*	chalk	iron pan	manganese	charcoal	plant remains*	wood	marine shell	bone*	pot	fired clay / CBM	CTP	mortar/plaster	leather/textile	glass	metal	industrial waste	lithics	coarse stone	
frequency	M										O									
bulk find	☐	☐	☐	☐	☐	☐	☐	☐	☐	☐	☑	☐	☐	☐	☐	☐	☐	☐	☐	☐

Interpretation: topsoil ☐ subsoil ☐ geological subsoil ☐ remnant topsoil ☐ surface ☐ occupation layer ☐ dumped layer ☐ deliberate backfill ☑ destruction debris ☐ bedding layer ☐ natural infilling ☐ colluvial layer ☐ in situ burning ☐ post-pipe ☐ packing ☐ cremation ☐ other fill/deposit (describe below) ☐

CROSS REFERENCE

Sample nos	Finds nos	Photo nos	Drawing nos
			Surveyed: plan ☐ section ☐ levels ☐

Basic process: construction ☐ use ☑ disuse ☑

Date	2/12/16
Initials	T.H.
Checked by	JJM

*This form is incomplete if fields marked with ◤ are empty. PTO for additional information (and describing all items marked with *) and sketches.*

ADDITIONAL INFORMATION

*(any further details that may be important for understanding the context, including items marked * overleaf)*

FILL OF RAKEOUT PIT OF KILN. DRY, COMPACT SANDY-SILTY CLAY. COVERS PART OF CLAY FILL (160138) AND PART OF POTTERY DUMP (160140). SHOWED IN PLAN DURING EXCAVATION BUT DOESN'T SHOW IN SECTION.

Refer to context 160140

SKETCHES

(consider: location plan, detailed plan showing relationships, section showing fills/deposits as appropriate)

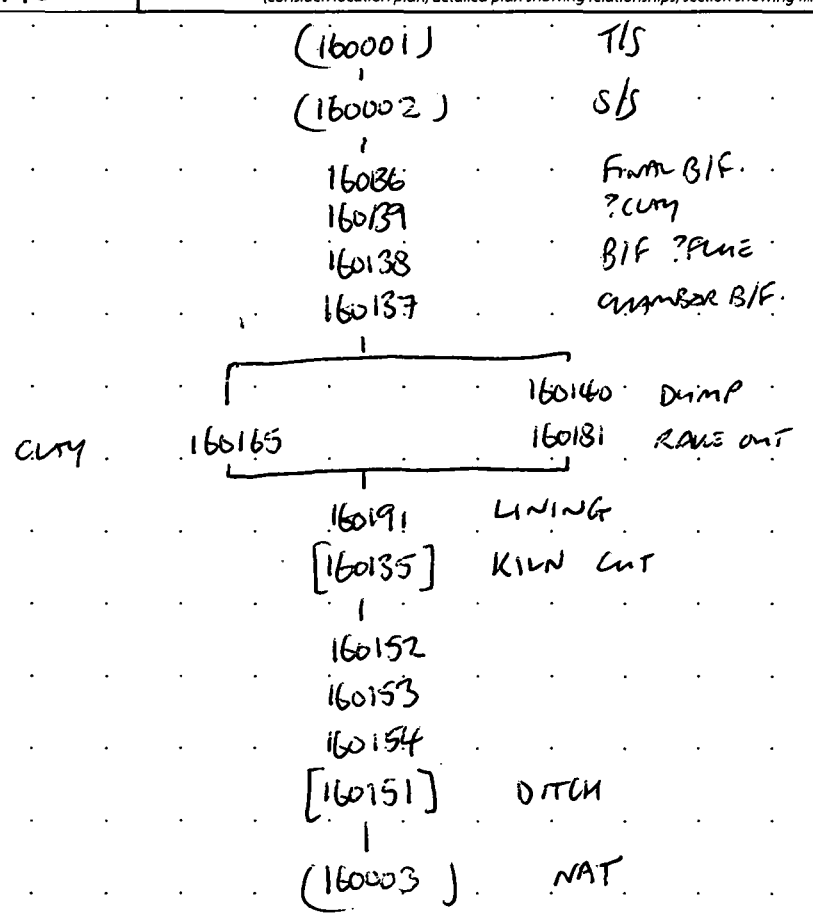

SKETCH PLAN @ 160135

MOLA HEADLAND INFRASTRUCTURE

MOLA HEADLAND ARCHAEOLOGY

CONTEXT SHEET

Site code	Area/Field	Sub-area/Trench	Context number
A14	TEA 16	A	160140
ECB #	**Subgroup**	**Parent context**	**Context type**
4800.		160135	cut ☐ fill ☐ deposit ☑

STRATIGRAPHIC MATRIX — STRATIGRAPHY

	~~160158~~	160137	~~160139~~		Same as context	160137
		160140			Cuts context	
		160131			Cut by context	

CUT

(if you are using this section score out section **FILL/DEPOSIT** below)

DESCRIPTION — INTERPRETATION

Shape: sub- ☐ rectangular ☐ square ☐ circular ☐ linear ☐ curvilinear ☐ irregular ☐ other* ☐

Orientation: ☐ N-S ☐ E-W ☐ NE-SW ☐ NW-SE (N)

Sides: ☐ vertical ☐ steep ☐ moderate ☐ gentle (sloping) ☐ stepped ☐ undercutting ☐ complex*

Base: ☐ flat ☐ concave ☐ v-shaped ☐ sloping ☐ uneven ☐ complex*

Dimensions (in metres)	Length	Width	Depth	Diameter

Shape result of (tick all that apply): design ☐ material cut into ☐ natural processes ☐ degree of truncation ☐ uncertain ☐

INTERPRETATION: pit ☐ post-hole ☐ stake-hole ☐ ditch ☐ ring-ditch ☐ beam slot ☐ construction cut ☐ robber cut ☐ gully ☐ palaeochannel ☐ furrow ☐ field boundary ☐ burial cut ☐ other cut (describe below) ☐

FILL/DEPOSIT

(if you are using this section score out section **CUT** above)

DESCRIPTION — INTERPRETATION

Compaction: ☑ compact ☐ moderately compact ☐ loose ☐ friable

Colour: light ☐ mid ☐ dark ☐ mottled ☐; brownish ☐ brown ☐; greyish ☐ grey ☐; orangeish ☐ orange ☐; yellowish ☐ yellow ☐; reddish ☐ red ☐; blueish ☐ blue ☐; black ☐ white ☐ other* ☑

Composition: clayey ☐ clay ☐; silty ☐ silt ☐; sandy ☐ sand ☐; gravelly ☐ gravel ☐; peaty ☐ peat ☐; other* ☑

Thickness: 0.12 m

Inclusions

use the following: O: occasional M: moderate F: frequent	stones*	chalk	iron pan	manganese	charcoal	plant remains*	wood	marine shell	bone*	pot	fired clay / CBM	CTP	mortar/plaster	leather/textile	glass	metal	industrial waste	lithics	coarse stone		
frequency																					
bulk find	☐	☐	☐	☐	☐	☐	☐	☐	☐	☐	☐	☐	☐	☐	☐	☐	☐	☐	☐	☐	☐

INTERPRETATION: topsoil ☐ subsoil ☐ geological subsoil ☐ remnant topsoil ☐ surface ☐ occupation layer ☐ dumped layer ☐ deliberate backfill ☑ destruction debris ☐ bedding layer ☐ natural infilling ☐ colluvial layer ☐ in situ burning ☐ post-pipe ☐ packing ☐ cremation ☐ other fill/deposit (describe below) ☐

CROSS REFERENCE

Sample nos	Finds nos	Photo nos	Drawing nos
		1600124 1600125 1600126 B&W: FILM 2 FRAME 4	Surveyed: plan ☐ section ☐ levels ☐ S. 16033

Basic process: construction ☐ use ☑ disuse ☐

Date	2/12/16
Initials	T.H.
Checked by	JSM

*This form is incomplete if fields marked with ◤ are empty. PTO for additional information (and describing all items marked with *) and sketches.*

1600140
1600141
1600217
1600218

ADDITIONAL INFORMATION

*(any further details that may be important for understanding the context, including items marked * overleaf)*

SPREAD OF MATERIAL (CBM AND POTTERY) THAT IS PART OF FILL (160137). MOSTLY COVERED BY FILL (160136) EXCEPT IN PART WHERE THE FILL ~~IS CUT BY~~ (160137) IS CUT BY CLAY FILL (160138). ONE PART OF THE MATERIAL IS COVERED BY FILL (160139) WHICH SHOWED IN PLAN BUT IS NOT VISIBLE IN SECTION.
WIDTH: 0.77m, LENGTH: 1.08m OF THE SPREAD (160140).

PHOTOS OF POTTERY DUMP OF RAKEOUT PIT: 1600124 - 1600126 DIGITAL,
FILM 2, FRAME 4 BW

PHOTOS OF ~~OF~~ POTTERY DUMP CONTINUATION: 1600140 - 1600141

PHOTOS OF CERAMIC DEPOSIT (POTTERY DUMP CONTINUATION) FROM THE SAMPLED PART OF THE KILN: 1600217 - 1600218.

Refer to context 160138

MATRIX ON 160139

SKETCHES

(consider: location plan, detailed plan showing relationships, section showing fills/deposits as appropriate)

KEY: //// - CLAY

SEE ~~#~~160138 FOR SECTION SKETCH.

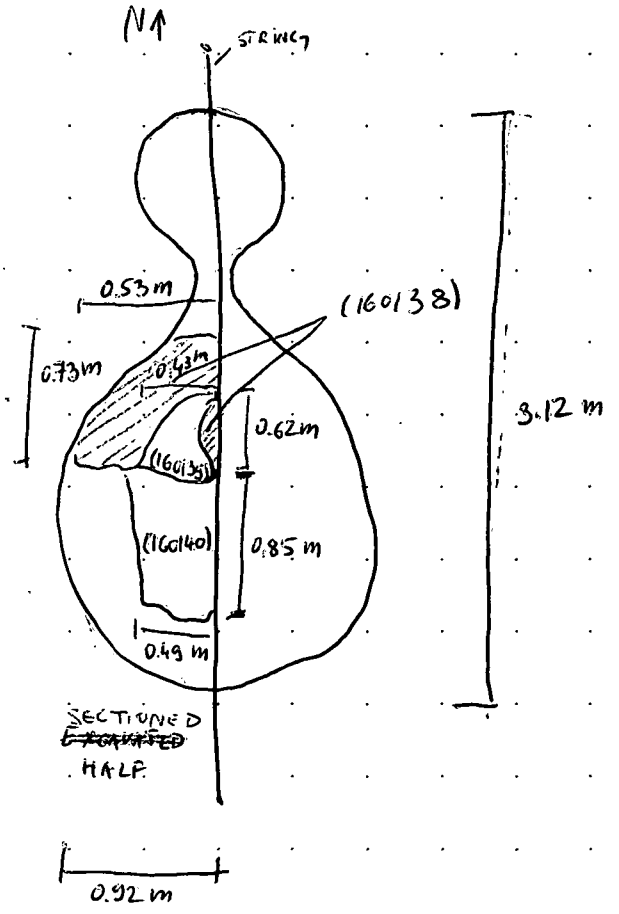

PLAN OF FIRST LAYER

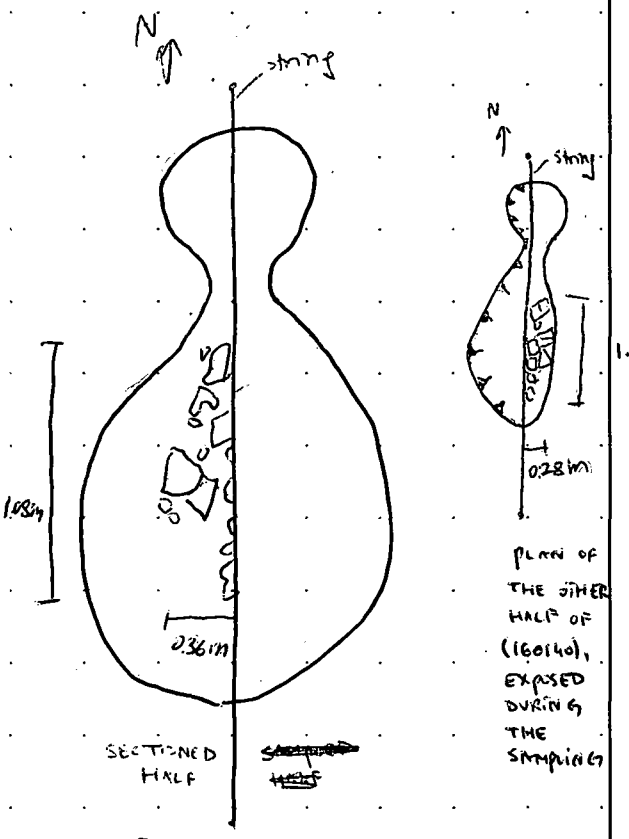

PLAN OF SECOND LAYER, AFTER REMOVAL OF CLAY (160138); (160139); AND THE FIRST LAYER OF CBM AND POTTERY.

MOLA HEADLAND INFRASTRUCTURE

CONTEXT SHEET

Site code	Area/Field	Sub-area/Trench	Context number
A14	TEA-16	A	(160141)
ECB #	**Subgroup**	**Parent context**	**Context type**
4800		[160143]	cut ☐ fill ☒ deposit ☐

STRATIGRAPHIC MATRIX / STRATIGRAPHY

					STRATIGRAPHY
		~~(160002)~~	160142		Same as context
		~~160144~~			Cuts context
		[160143]			Cut by context

CUT

(if you are using this section score out section **FILL/DEPOSIT** below)

DESCRIPTION / INTERPRETATION

Shape

sub- ☐ rectangular ☐ square ☐ circular ☐ linear ☐ curvilinear ☐ irregular ☐ other* ☐

Orientation

- ☐ N-S
- ☐ E-W
- ☐ NE-SW
- ☐ NW-SE

N

Sides

- ☐ vertical
- ☐ steep
- ☐ moderate
- ☐ gentle
- ☐ stepped
- ☐ undercutting
- ☐ complex*

sloping

Base

- ☐ flat
- ☐ concave
- ☐ v-shaped
- ☐ sloping
- ☐ uneven
- ☐ complex*

Dimensions in metres	Length	Width	Depth	Diameter

Shape result of (tick all that apply)

design ☐ material cut into ☐ natural processes ☐ degree of truncation ☐ uncertain ☐

INTERPRETATION

- pit ☐
- post-hole ☐
- stake-hole ☐
- ditch ☐
- ring-ditch ☐
- beam slot ☐
- construction cut ☐
- robber cut ☐
- gully ☐
- palaeochannel ☐
- furrow ☐
- field boundary ☐
- burial cut ☐
- other cut (describe below) ☐

FILL/DEPOSIT

(if you are using this section score out section **CUT** above)

DESCRIPTION / INTERPRETATION

Compaction

- ☐ compact
- ☐ moderately compact
- ☐ loose
- ☒ friable

Thickness 0.45M

Colour

light ☐ mid ☐ dark ☒ mottled ☐

brownish ☐	☒ brown
greyish ☒	☐ grey
orangeish ☐	☐ orange
yellowish ☐	☐ yellow
reddish ☐	☐ red
blueish ☐	☐ blue

black ☐ white ☐ other* ☐

Composition

clayey ☐	☒ clay
silty ☒	☐ silt
sandy ☐	☐ sand
gravelly ☐	☐ gravel
peaty ☐	☐ peat

other* ☐

Inclusions

use the following: O: occasional M: moderate F: frequent

	stones*	chalk	iron pan	manganese	charcoal	plant remains*	wood	marine shell	bone*	pot	fired clay / CBM	CTP	mortar/plaster	leather/textile	glass	metal	industrial waste	lithics	coarse stone		
frequency	O	M			O																
bulk find	☐	☐	☐	☐	☐	☐	☐	☐	☐	☐	☐	☐	☐	☐	☐	☐	☐	☐	☐	☐	☐

INTERPRETATION

- topsoil ☐
- subsoil ☐
- geological subsoil ☐
- remnant topsoil ☐
- surface ☐
- occupation layer ☐
- dumped layer ☐
- deliberate backfill ☐
- destruction debris ☐
- bedding layer ☐
- natural infilling ☐
- colluvial layer ☐
- in situ burning ☐
- post-pipe ☒
- packing ☐
- cremation ☐
- other fill/deposit (describe below) ☐

CROSS REFERENCE

Sample nos	Finds nos	Photo nos	Drawing nos
16012	—	160127, 160128, 160129, 160130, 160131, 160132, 160133, 160134, 160135, 160136, 160137, 160138, 160139	Surveyed: plan ☐ section ☒ levels ☐ S. 16026 S. 16023

Basic process

construction ☐ use ☐ disuse ☐

Date	~~30/10/16~~ 05/12/16
Initials	GSP
Checked by	JM

*This form is incomplete if fields marked with ◤ are empty. PTO for additional information (and describing all items marked with *) and sketches.*

ADDITIONAL INFORMATION

*(any further details that may be important for understanding the context, including items marked * overleaf)*

POST PIPE OF POST HOLE [160143]

Refer to context

SKETCHES

(consider: location plan, detailed plan showing relationships, section showing fills/deposits as appropriate)

FOR SECTION REFER TO [160148]
FOR PLAN REFER TO [160167]
MATRIX ON 160166

MOLA HEADLAND INFRASTRUCTURE

CONTEXT SHEET

Site code	Area/Field	Sub-area/Trench	Context number
A14	TEA-16	A	(160142)
ECB #	**Subgroup**	**Parent context**	**Context type**
48w.		[160143]	cut ☐ fill ☒ deposit ☐

STRATIGRAPHIC MATRIX / STRATIGRAPHY

					STRATIGRAPHY
		(160002)			Same as context
		~~160142~~			Cuts context
		~~[160143]~~	160141		Cut by context

CUT

(if you are using this section score out section **FILL/DEPOSIT** below)

DESCRIPTION / INTERPRETATION

Shape

sub- ☐ rectangular ☐ square ☐ circular ☐ linear ☐ curvilinear ☐ irregular ☐ other* ☐

Orientation

- ☐ N-S
- ☐ E-W
- ☐ NE-SW
- ☐ NW-SE

N

Sides

- ☐ vertical
- ☐ steep
- ☐ moderate
- ☐ gentle
- (sloping)
- ☐ stepped
- ☐ undercutting
- ☐ complex*

Base

- ☐ flat
- ☐ concave
- ☐ v-shaped
- ☒ sloping
- ☐ uneven
- ☐ complex*

Dimensions in metres	Length	Width	Depth	Diameter

Shape result of (tick all that apply)

design ☐ material cut into ☐ natural processes ☐ degree of truncation ☐ uncertain ☐

INTERPRETATION

- pit ☐
- post-hole ☐
- stake-hole ☐
- ditch ☐
- ring-ditch ☐
- beam slot ☐
- construction cut ☐
- robber cut ☐
- gully ☐
- palaeochannel ☐
- furrow ☐
- field boundary ☐
- burial cut ☐
- other cut (describe below) ☐

FILL/DEPOSIT

(if you are using this section score out section **CUT** above)

DESCRIPTION / INTERPRETATION

Compaction

- ☐ compact
- ☐ moderately compact
- ☒ loose
- ☐ friable

Thickness

0.~~44~~ 47 M

Colour

light ☐ mid ☐ dark ☒ mottled ☐

brownish ☐	☒ brown
greyish ☐	☐ grey
orangeish ☐	☐ orange
yellowish ☐	☐ yellow
reddish ☒	☐ red
blueish ☐	☐ blue

black ☐ white ☐ other* ☐

Composition

clayey ☐	☐ clay
silty ☒	☐ silt
sandy ☐	☐ sand
gravelly ☒	☒ gravel
peaty ☐	☐ peat

other* ☐

Inclusions

use the following: O: occasional M: moderate F: frequent	stones*	chalk	iron pan	manganese	charcoal	plant remains*	wood	marine shell	bone*	pot	fired clay / CBM	CTP	mortar/plaster	leather/textile	glass	metal	industrial waste	lithics	coarse stone		
frequency	F																				
bulk find	☐	☐	☐	☐	☐	☐	☐	☐	☐	☐	☐	☐	☐	☐	☐	☐	☐	☐	☐	☐	☐

INTERPRETATION

- topsoil ☐
- subsoil ☐
- geological subsoil ☐
- remnant topsoil ☐
- surface ☐
- occupation layer ☐
- dumped layer ☐
- deliberate backfill ☐
- destruction debris ☐
- bedding layer ☐
- natural infilling ☐
- colluvial layer ☐
- in situ burning ☐
- post-pipe ☐
- packing ☒
- cremation ☐
- other fill/deposit (describe below) ☐

CROSS REFERENCE

Sample nos	Finds nos	Photo nos	Drawing nos
—	—	1600127, 160123, 1600124, 160127, 1600134, 160169, 1600174, 1600175, 1600208, 1600209	Surveyed: plan ☐ section ☒ levels ☐ 1. 16026 2. 16023

Basic process

construction ☒ use ☐ disuse ☒

Date	~~30/11/16~~ 05/12/16
Initials	GSP
Checked by	JJM

*This form is incomplete if fields marked with ◤ are empty. PTO for additional information (and describing all items marked with *) and sketches.*

ADDITIONAL INFORMATION

*(any further details that may be important for understanding the context, including items marked * overleaf)*

160a - PACKING OF POST HOLE [160143]

Refer to context

SKETCHES

(consider: location plan, detailed plan showing relationships, section showing fills/deposits as appropriate)

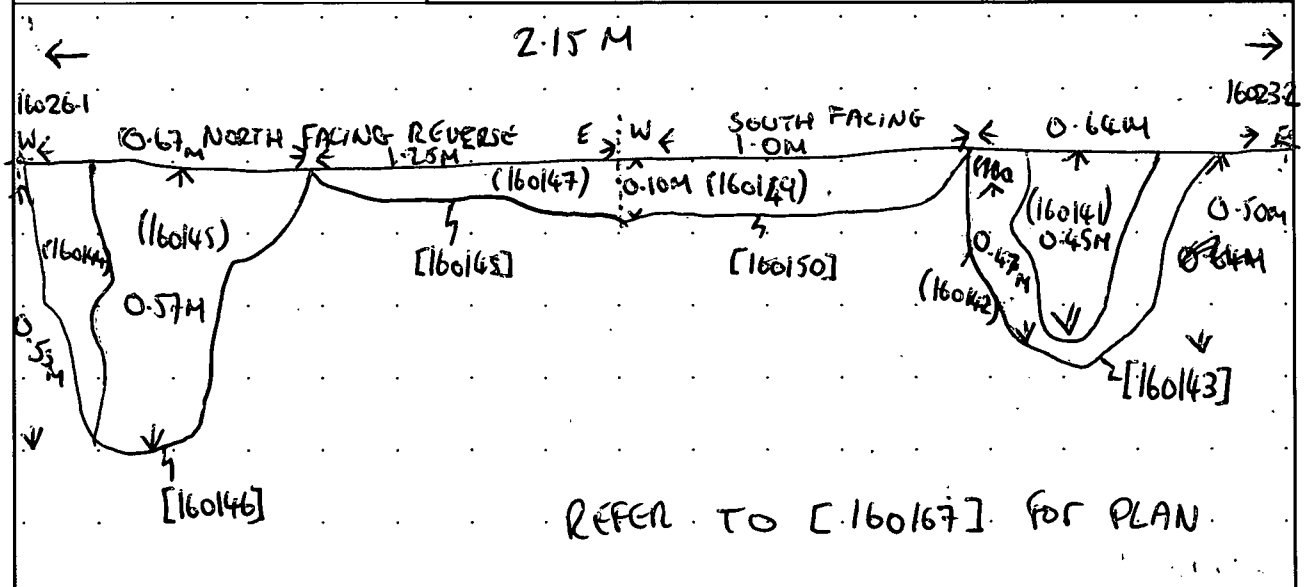

REFER TO [160167] FOR PLAN

MATRIX ON 160166

MOLA HEADLAND INFRASTRUCTURE

MOLA HEADLAND ARCHAEOLOGY

CONTEXT SHEET

Site code	Area/Field	Sub-area/Trench	Context number
A14	TEA-16	A	[160143]
ECB #	**Subgroup**	**Parent context**	**Context type**
4810		[160143]	cut ☒ fill ☐ deposit ☐

STRATIGRAPHIC MATRIX — STRATIGRAPHY

		~~(160142)~~	160141		Same as context
		~~(160143)~~			Cuts context
	160168	~~(160142)~~	~~(160003)~~	160149	Cut by context

CUT (if you are using this section score out section **FILL/DEPOSIT** below) — DESCRIPTION

Shape: sub- ☐ rectangular ☐ square ☐ circular ☒ linear ☐ curvilinear ☐ irregular ☐ other* ☒

Orientation: ☒ N-S ☐ E-W ☐ NE-SW ☐ NW-SE (N)

Sides: ☐ vertical ☒ steep ☐ moderate ☐ gentle (sloping) ☐ stepped ☒ undercutting ☐ complex*

Base: ☐ flat ☒ concave ☐ v-shaped ☐ sloping ☐ uneven ☐ complex*

Dimensions (in metres)	Length	Width	Depth	Diameter
	0.64M	0.52M	0.50M	

Shape result of (tick all that apply): design ☒ material cut into ☐ natural processes ☐ degree of truncation ☐ uncertain ☐

INTERPRETATION: pit ☐ post-hole ☒ stake-hole ☐ ditch ☐ ring-ditch ☐ beam slot ☐ construction cut ☐ robber cut ☐ gully ☐ palaeochannel ☐ furrow ☐ field boundary ☐ burial cut ☐ other cut (describe below) ☐

FILL/DEPOSIT (if you are using this section score out section **CUT** above) — DESCRIPTION

Compaction: ☐ compact ☐ moderately compact ☐ loose ☐ friable

Thickness:

Colour: light ☐ mid ☐ dark ☐ mottled ☐

brownish ☐	brown ☐
greyish ☐	grey ☐
orangeish ☐	orange ☐
yellowish ☐	yellow ☐
reddish ☐	red ☐
blueish ☐	blue ☐

black ☐ white ☐ other* ☐

Composition:

clayey ☐	clay ☐
silty ☐	silt ☐
sandy ☐	sand ☐
gravelly ☐	gravel ☐
peaty ☐	peat ☐

other* ☐

Inclusions: use the following: O: occasional M: moderate F: frequent

	stones*	chalk	iron pan	manganese	charcoal	plant remains*	wood	marine shell	bone*	pot	fired clay / CBM	CTP	mortar/plaster	leather/textile	glass	metal	industrial waste	lithics	coarse stone		
frequency																					
bulk find	☐	☐	☐	☐	☐	☐	☐	☐	☐	☐	☐	☐	☐	☐	☐	☐	☐	☐	☐	☐	☐

INTERPRETATION: topsoil ☐ subsoil ☐ geological subsoil ☐ remnant topsoil ☐ surface ☐ occupation layer ☐ dumped layer ☐ deliberate backfill ☐ destruction debris ☐ bedding layer ☐ natural infilling ☐ colluvial layer ☐ in situ burning ☐ post-pipe ☐ packing ☐ cremation ☐ other fill/deposit (describe below) ☐

CROSS REFERENCE

Sample nos	Finds nos	Photo nos	Drawing nos
—	—	1600127, 1600128, 1600129, ~~1600130~~, 1600137, 1600139, 1600165, 1600169, 1600174, 1600175, 1600203, 1600204, 1600215, 1600216	S.16023

Surveyed: P. 16027

plan ☒ section ☒ levels ☐

S.16026

Basic process: construction ☒ use ☒ disuse ☐

Date	30/11/16
Initials	GSP
Checked by	JJM

*This form is incomplete if fields marked with ◤ are empty. PTO for additional information (and describing all items marked with *) and sketches.*

ADDITIONAL INFORMATION

*(any further details that may be important for understanding the context, including items marked * overleaf)*

CUT OF POSTHOLE [160143]

Refer to context

SKETCHES

(consider: location plan, detailed plan showing relationships, section showing fills/deposits as appropriate)

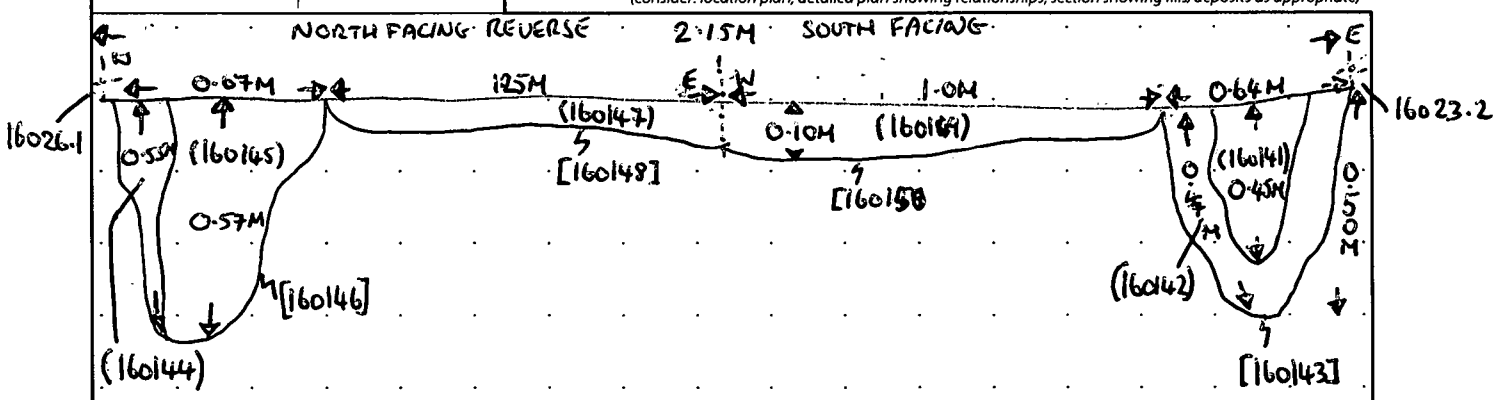

REFER TO [160167] for Plan.
MATRIX of 160166.

MOLA HEADLAND INFRASTRUCTURE

MOLA HEADLAND ARCHAEOLOGY

CONTEXT SHEET

Site code	Area/Field	Sub-area/Trench	Context number
A14 (HS2)	TEA-16	A	(160144)
ECB #	**Subgroup**	**Parent context**	**Context type**
4820		[160146]	cut ☐ fill ☒ deposit ☐

STRATIGRAPHIC MATRIX / STRATIGRAPHY

		(160002)			Same as context
		~~(160144)~~			Cuts context
		~~(160146)~~	160145		Cut by context

CUT

(if you are using this section score out section **FILL/DEPOSIT** below)

DESCRIPTION | INTERPRETATION

Shape

sub- ☐ rectangular ☐ square ☐ circular ☐ linear ☐ curvilinear ☐ irregular ☐ other* ☐

Orientation	Sides	Base
☐ N-S	☐ vertical	☐ flat
☐ E-W	☐ steep (sloping)	☐ concave
☐ NE-SW	☐ moderate (sloping)	☐ v-shaped
☐ NW-SE	☐ gentle (sloping)	☐ sloping
N	☐ stepped	☐ uneven
	☐ undercutting	☐ complex*
	☐ complex*	

Dimensions (in metres)	Length	Width	Depth	Diameter

Shape result of (tick all that apply) [illegible]

design ☐ material cut into ☐ natural processes ☐ degree of truncation ☐ uncertain ☐

INTERPRETATION:
- pit ☐
- post-hole ☐
- stake-hole ☐
- ditch ☐
- ring-ditch ☐
- beam slot ☐
- construction cut ☐
- robber cut ☐
- gully ☐
- palaeochannel ☐
- furrow ☐
- field boundary ☐
- burial cut ☐
- other cut (describe below) ☐

FILL/DEPOSIT

(if you are using this section score out section **CUT** above)

DESCRIPTION | INTERPRETATION

Compaction	Colour	Composition
☐ compact	light ☒ mid ☒ dark ☐ mottled ☐	clayey ☒ / silty ☐ / sandy ☐ / gravelly ☐ / peaty ☐
☒ moderately compact	brownish ☐ / greyish ☐ / orangeish ☐ / yellowish ☒ / reddish ☐ / blueish ☐	☐ clay / ☒ silt / ☐ sand / ☐ gravel / ☐ peat
☐ loose	☒ brown / ☐ grey / ☐ orange / ☐ yellow / ☐ red / ☐ blue	
☐ friable	black ☐ white ☐ other* ☐	other* ☐
Thickness 0.55M		

Inclusions

use the following: O: occasional M: moderate F: frequent	stones*	chalk	iron pan	manganese	charcoal	plant remains*	wood	marine shell	bone*	pot	fired clay / CBM	CTP	mortar/plaster	leather/textile	glass	metal	industrial waste	lithics	coarse stone		
frequency	O				O																
bulk find	☒	☐	☐	☐	☐	☐	☐	☐	☐	☐	☐	☐	☐	☐	☐	☐	☐	☐	☐	☐	☐

INTERPRETATION:
- topsoil ☐
- subsoil ☐
- geological subsoil ☐
- remnant topsoil ☐
- surface ☐
- occupation layer ☐
- dumped layer ☐
- deliberate backfill ☐
- destruction debris ☐
- bedding layer ☐
- natural infilling ☐
- colluvial layer ☐
- in situ burning ☐
- post-pipe ☐
- packing ☒
- cremation ☐
- other fill/deposit (describe below) ☐

CROSS REFERENCE

Sample nos	Finds nos	Photo nos	Drawing nos
—	—	160130, 160131, 160132, 160133, 160134, 160170, 160171, 160174, 160175, 160	Surveyed: plan ☐ section ☒ levels ☐ S. 16026 S. 16023

Basic process: construction ☑ use ☑ disuse ☒

Date	30/11/16
Initials	GSP
Checked by	JM.

* This form is incomplete if fields marked with ◤ are empty. PTO for additional information (and describing all items marked with *) and sketches.

ADDITIONAL INFORMATION
(any further details that may be important for understanding the context, including items marked * overleaf)

(∴ MIXED FILL OF (POSSIBLY PACKING) WOF PH [160146]

∴ [00101] ∴

Refer to context

SKETCHES
(consider: location plan, detailed plan showing relationships, section showing fills/deposits as appropriate)

FOR SECTION REFER TO [160148]

FOR PLAN REFER TO [160167]

MATRIX OF 160166.

MOLA HEADLAND INFRASTRUCTURE

CONTEXT SHEET

Site code	Area/Field	Sub-area/Trench	Context number
A14	TEA-16	A	(160145)
ECB #	**Subgroup**	**Parent context**	**Context type**
4800		[160146]	cut ☐ fill ☒ deposit ☐

STRATIGRAPHIC MATRIX / STRATIGRAPHY

					STRATIGRAPHY
		(~~160002~~)	160144		Same as context
		160145			Cuts context
		[160146]			Cut by context

CUT

(if you are using this section score out section **FILL/DEPOSIT** below)

DESCRIPTION / INTERPRETATION

Shape
sub- ☐ rectangular ☐ square ☐ circular ☐ linear ☐ curvilinear ☐ irregular ☐ other* ☐

Orientation
☐ N-S
☐ E-W
☐ NE-SW
☐ NW-SE
N

Sides
☐ vertical
☐ steep
☐ moderate
☐ gentle
sloping
☐ stepped
☐ undercutting
☐ complex*

Base
☐ flat
☐ concave
☐ v-shaped
☐ sloping
☐ uneven
☐ complex*

Dimensions (in metres)	Length	Width	Depth	Diameter

Shape result of (tick all that apply)
design ☐ material cut into ☐ natural processes ☐ degree of truncation ☐ uncertain ☐

INTERPRETATION:
- pit ☐
- post-hole ☐
- stake-hole ☐
- ditch ☐
- ring-ditch ☐
- beam slot ☐
- construction cut ☐
- robber cut ☐
- gully ☐
- palaeochannel ☐
- furrow ☐
- field boundary ☐
- burial cut ☐
- other cut (describe below) ☐

FILL/DEPOSIT

(if you are using this section score out section **CUT** above)

DESCRIPTION / INTERPRETATION

Compaction
☐ compact
☐ moderately compact
☐ loose
☒ friable

Thickness
0.57M

Colour
light ☐ mid ☐ dark ☒ mottled ☐

brownish ☐	☒ brown
greyish ☒	☐ grey
orangeish ☐	☐ orange
yellowish ☐	☐ yellow
reddish ☐	☐ red
blueish ☐	☐ blue

black ☐ white ☐ other* ☐

Composition

clayey ☐	☒ clay
silty ☒	☐ silt
sandy ☐	☐ sand
gravelly ☐	☐ gravel
peaty ☐	☐ peat

other* ☐

Inclusions

use the following: O: occasional M: moderate F: frequent	stones*	chalk	iron pan	manganese	charcoal	plant remains*	wood	marine shell	bone*	pot	fired clay / CBM	CTP	mortar/plaster	leather/textile	glass	metal	industrial waste	lithics	coarse stone		
frequency	O				M				~~O~~	O											
bulk find	☐	☐	☐	☐	☐	☐	☐	☐	☐	☐	☐	☐	☐	☐	☐	☐	☐	☐	☐	☐	☐

INTERPRETATION:
- topsoil ☐
- subsoil ☐
- geological subsoil ☐
- remnant topsoil ☐
- surface ☐
- occupation layer ☐
- dumped layer ☐
- deliberate backfill ☐
- destruction debris ☐
- bedding layer ☐
- natural infilling ☐
- colluvial layer ☐
- in situ burning ☐
- post-pipe ☒
- packing ☐
- cremation ☐
- other fill/deposit (describe below) ☐

CROSS REFERENCE

Sample nos	Finds nos	Photo nos	Drawing nos
16016	—	1600130, 1600131, 1600132, 1600134, 1600171, 1600173, 1600174, 1600175, 1600205, 1600206, 1600207	S. 16026 S. 16023 Surveyed: plan ☐ section ☒ levels ☐ P. 16027

Basic process
construction ☐ use ☒ disuse ☒

Date	~~30/11/16~~ 05/11/16
Initials	GJP
Checked by	JJM.

*This form is incomplete if fields marked with ◤ are empty. PTO for additional information (and describing all items marked with *) and sketches.*

ADDITIONAL INFORMATION

*(any further details that may be important for understanding the context, including items marked * overleaf)*

FILL OF POST HOLE [160146]

Refer to context

SKETCHES

(consider: location plan, detailed plan showing relationships, section showing fills/deposits as appropriate)

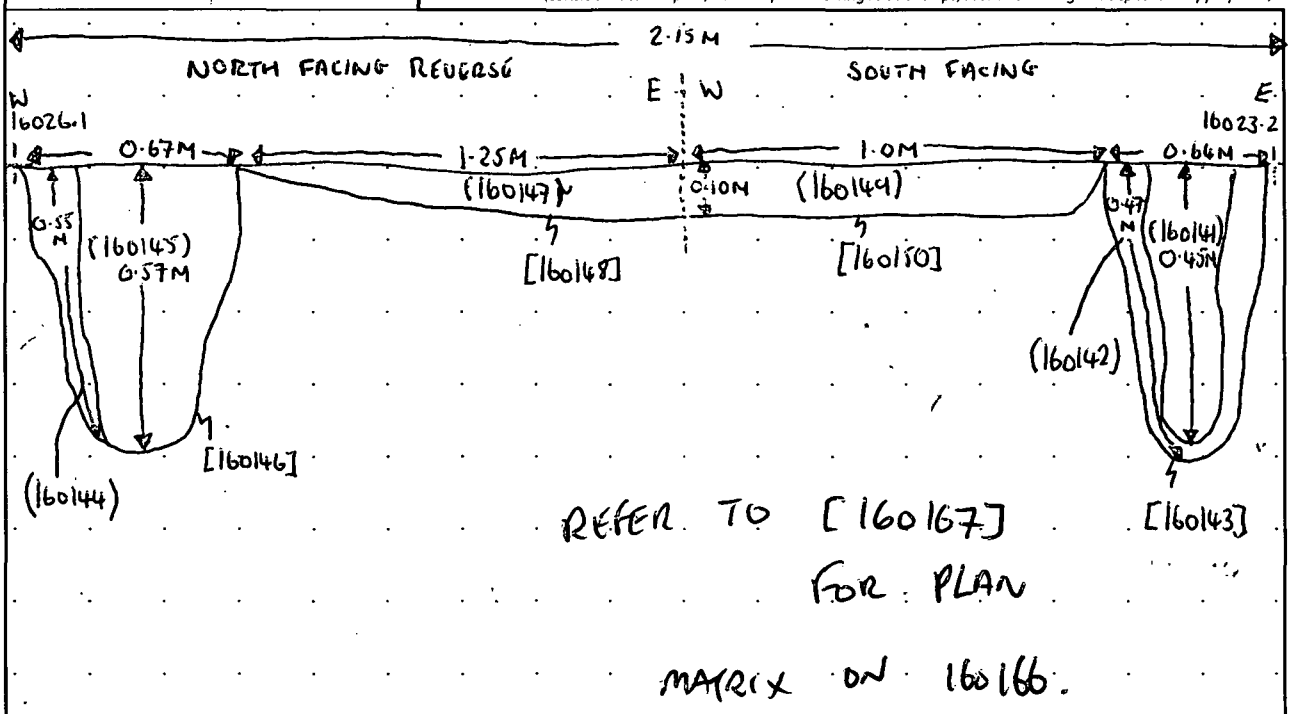

MOLA HEADLAND INFRASTRUCTURE

CONTEXT SHEET

Site code	Area/Field	Sub-area/Trench	Context number
A14	TEA-16	A	[160146]
ECB #	**Subgroup**	**Parent context**	**Context type**
4800..		[160146]	cut ☒ fill ☐ deposit ☐

STRATIGRAPHIC MATRIX — STRATIGRAPHY

	(160144)	(160145)			Same as context
		(160146)			Cuts context
	160146	~~(160143)~~	160147		Cut by context

CUT (if you are using this section score out section **FILL/DEPOSIT** below) — DESCRIPTION

Shape: sub- ☐ rectangular ☐ square ☐ circular ☒ linear ☐ curvilinear ☐ irregular ☐ other* ☐

Orientation: N-S ☐ E-W ☐ NE-SW ☐ NW-SE ☐ (N)

Sides: vertical ☐ steep ☒ moderate ☐ gentle ☐ (sloping) stepped ☐ undercutting ☒ complex* ☐

Base: flat ☐ concave ☒ v-shaped ☐ sloping ☐ uneven ☐ complex* ☐

Dimensions (in metres)	Length	Width	Depth	Diameter
	0.67M	0.57M	0.57M	

Shape result of (tick all that apply): design ☒ material cut into ☐ natural processes ☐ degree of truncation ☐ uncertain ☐

INTERPRETATION: pit ☐ post-hole ☒ stake-hole ☐ ditch ☐ ring-ditch ☐ beam slot ☐ construction cut ☐ robber cut ☐ gully ☐ palaeochannel ☐ furrow ☐ field boundary ☐ burial cut ☐ other cut (describe below) ☐

FILL/DEPOSIT (if you are using this section score out section **CUT** above) — DESCRIPTION

Compaction: compact ☐ moderately compact ☐ loose ☐ friable ☐

Colour: light ☐ mid ☐ dark ☐ mottled ☐; brownish ☐ brown ☐; greyish ☐ grey ☐; orangeish ☐ orange ☐; yellowish ☐ yellow ☐; reddish ☐ red ☐; blueish ☐ blue ☐; black ☐ white ☐ other* ☐

Composition: clayey ☐ clay ☐; silty ☐ silt ☐; sandy ☐ sand ☐; gravelly ☐ gravel ☐; peaty ☐ peat ☐; other* ☐

Thickness

Inclusions

use the following: O: occasional M: moderate F: frequent	stones*	chalk	ironpan	manganese	charcoal	plant remains*	wood	marine shell	bone*	pot	fired clay / CBM	CTP	mortar/plaster	leather/textile	glass	metal	industrial waste	lithics	coarse stone
frequency																			
bulk find	☐	☐	☐	☐	☐	☐	☐	☐	☐	☐	☐	☐	☐	☐	☐	☐	☐	☐	☐

INTERPRETATION: topsoil ☐ subsoil ☐ geological subsoil ☐ remnant topsoil ☐ surface ☐ occupation layer ☐ dumped layer ☐ deliberate backfill ☐ destruction debris ☐ bedding layer ☐ natural infilling ☐ colluvial layer ☐ in situ burning ☐ post-pipe ☐ packing ☐ cremation ☐ other fill/deposit (describe below) ☐

CROSS REFERENCE

Sample nos	Finds nos	Photo nos	Drawing nos
—	—	1600130, 1600131, 1600132, 1600134, 1600170, 1600171, 1600173, 1600174, 1600175, 1600205, 1600206, 1600207, 1600215, 1600215	16026

Surveyed: P. 16027

plan ☒ section ☒ levels ☐

Basic process: construction ☒ use ☐ disuse ☐

Date	30/11/16
Initials	GSP
Checked by	JM.

*This form is incomplete if fields marked with ◤ are empty. PTO for additional information (and describing all items marked with *) and sketches.*

ADDITIONAL INFORMATION

*(any further details that may be important for understanding the context, including items marked * overleaf)*

CUT OF POSTHOLE [160146] POSTHOLE OVER MACHINED

Refer to context

SKETCHES

(consider: location plan, detailed plan showing relationships, section showing fills/deposits as appropriate)

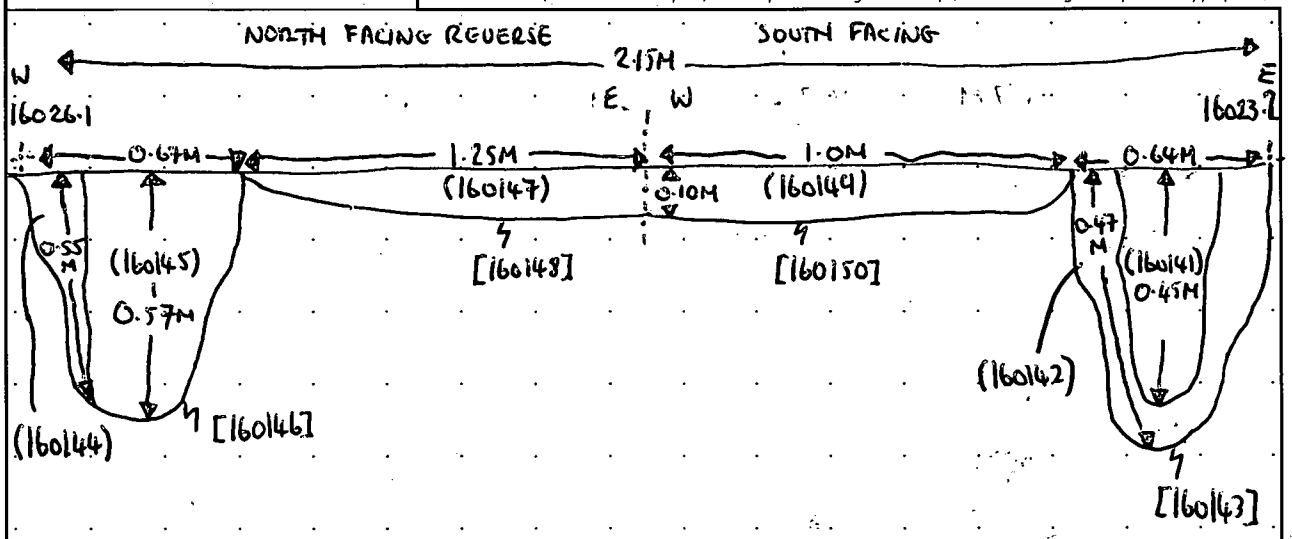

REFER TO [160167] FOR PLAN

MATRIX IN 160166.

MOLA HEADLAND INFRASTRUCTURE

MOLA HEADLAND ARCHAEOLOGY

CONTEXT SHEET

Site code	Area/Field	Sub-area/Trench	Context number
A14	TEA-16	A	(160147)
ECB #	**Subgroup**	**Parent context**	**Context type**
4800		[160148]	cut ☐ fill ☒ deposit ☐

STRATIGRAPHIC MATRIX

					STRATIGRAPHY	
		(160002)			Same as context	(160166) (160149) (160168)
		this context. (160147)			Cuts context	
		[160148]			Cut by context	

CUT

(if you are using this section score out section **FILL/DEPOSIT** below)

DESCRIPTION | INTERPRETATION

Shape: sub- ☐ rectangular ☐ square ☐ circular ☐ linear ☐ curvilinear ☐ irregular ☐ other* ☐

Orientation: ☐ N-S ☐ E-W ☐ NE-SW ☐ NW-SE ☐ N

Sides: ☐ vertical ☐ steep ☐ moderate ☐ gentle (sloping) ☐ stepped ☐ undercutting ☐ complex*

Base: ☐ flat ☐ concave ☐ v-shaped ☐ sloping ☐ uneven ☐ complex*

Dimensions (in metres)	Length	Width	Depth	Diameter

Shape result of (tick all that apply): design ☐ material cut into ☐ natural processes ☐ degree of truncation ☐ uncertain ☐

Interpretation: pit ☐ post-hole ☐ stake-hole ☐ ditch ☐ ring-ditch ☐ beam slot ☐ construction cut ☐ robber cut ☐ gully ☐ palaeochannel ☐ furrow ☐ field boundary ☐ burial cut ☐ other cut (describe below) ☐

FILL/DEPOSIT

(if you are using this section score out section **CUT** above)

DESCRIPTION | INTERPRETATION

Compaction: ☐ compact ☐ moderately compact ☐ loose ☒ friable

Colour: light ☐ mid ☐ dark ☒ mottled ☐

brownish ☐ ☒ brown; greyish ☐ ☐ grey; orangeish ☐ ☐ orange; yellowish ☐ ☐ yellow; reddish ☐ ☐ red; blueish ☐ ☐ blue; black ☐ white ☐ other* ☐

Composition: clayey ☐ ☒ clay; silty ☒ ☐ silt; sandy ☐ ☐ sand; gravelly ☐ ☐ gravel; peaty ☐ ☐ peat; other* ☐

Thickness: 0.10M

Inclusions

use the following: O: occasional M: moderate F: frequent	stones*	chalk	iron pan	manganese	charcoal	plant remains*	wood	marine shell	bone*	pot	fired clay / CBM	CTP	mortar/plaster	leather/textile	glass	metal	industrial waste	lithics	coarse stone		
frequency	O				O																
bulk find	☐	☐	☐	☐	☐	☐	☐	☐	☐	☐	☐	☐	☐	☐	☐	☐	☐	☐	☐	☐	☐

Interpretation: topsoil ☐ subsoil ☐ geological subsoil ☐ remnant topsoil ☐ surface ☐ occupation layer ☐ dumped layer ☐ deliberate backfill ☐ destruction debris ☐ bedding layer ☐ natural infilling ☒ colluvial layer ☐ in situ burning ☐ post-pipe ☐ packing ☐ cremation ☐ other fill/deposit (describe below) ☐

CROSS REFERENCE

Sample nos	Finds nos	Photo nos	Drawing nos
—	—	~~160132, 160133~~ —	16026
			Surveyed: 16023
			plan ☒ section ☒ levels ☐
			16024 16025.

Basic process: construction ☐ use ☐ disuse ☒

Date	5/12/16
Initials	GSP
Checked by	JJM

*This form is incomplete if fields marked with ◤ are empty. PTO for additional information (and describing all items marked with *) and sketches.*

ADDITIONAL INFORMATION

*(any further details that may be important for understanding the context, including items marked * overleaf)*

FILL OF SFB [160147]

~~OVER MACHINED~~

Refer to context

SKETCHES

(consider: location plan, detailed plan showing relationships, section showing fills/deposits as appropriate)

FOR SECTION REFER TO [160148]
FOR PLAN REFER TO [160167]

MATRIX on 160166

MOLA HEADLAND INFRASTRUCTURE

CONTEXT SHEET

Site code	Area/Field	Sub-area/Trench	Context number
A14	TEA-16	A	[160148]
ECB #	**Subgroup**	**Parent context**	**Context type**
4820			cut ☒ fill ☐ deposit ☐

STRATIGRAPHIC MATRIX — STRATIGRAPHY

		(160147)			Same as context
		~~160168~~ this context			Cuts context
		(160003)			Cut by context

CUT (if you are using this section score out section **FILL/DEPOSIT** below) — DESCRIPTION — INTERPRETATION

Shape
sub- ☐ rectangular ☐ square ☐ circular ☐ linear ☐ curvilinear ☐ irregular ☒ other* ☐

Orientation
☒ N-S
☐ E-W
☐ NE-SW
☐ NW-SE
N

Sides
☐ vertical
☐ steep
☐ moderate
☒ gentle
(steep, moderate, gentle: sloping)
☐ stepped
☐ undercutting
☐ complex*

Base
☐ flat
☒ concave
☐ v-shaped
☐ sloping
☐ uneven
☐ complex*

Dimensions in metres	*Length*	*Width*	*Depth*	*Diameter*
	2.15M (1.25M)	1.62M (0.82M)	0.10M	

Shape result of (tick all that apply)
design ☒ material cut into ☐ natural processes ☐ degree of truncation ☐ uncertain ☐

Interpretation:
☐ pit
☐ post-hole
☐ stake-hole
☐ ditch
☐ ring-ditch
☐ beam slot
☐ construction cut
☐ robber cut
☐ gully
☐ palaeochannel
☐ furrow
☐ field boundary
☐ burial cut
☒ other cut (describe below)
SFB

FILL/DEPOSIT (if you are using this section score out section **CUT** above) — DESCRIPTION — INTERPRETATION

Compaction
☐ compact
☐ moderately compact
☐ loose
☐ friable

Colour
light ☐ mid ☐ dark ☐ mottled ☐
brownish ☐ ☐ brown
greyish ☐ ☐ grey
orangeish ☐ ☐ orange
yellowish ☐ ☐ yellow
reddish ☐ ☐ red
blueish ☐ ☐ blue
black ☐ white ☐ other* ☐

Composition
clayey ☐ ☐ clay
silty ☐ ☐ silt
sandy ☐ ☐ sand
gravelly ☐ ☐ gravel
peaty ☐ ☐ peat
other* ☐

Thickness

Inclusions

use the following: O: occasional M: moderate F: frequent	stones*	chalk	iron pan	manganese	charcoal	plant remains*	wood	marine shell	bone*	pot	fired clay / CBM	CTP	mortar/plaster	leather/textile	glass	metal	industrial waste	lithics	coarse stone		
frequency																					
bulk find	☐	☐	☐	☐	☐	☐	☐	☐	☐	☐	☐	☐	☐	☐	☐	☐	☐	☐	☐	☐	☐

Interpretation:
☐ topsoil
☐ subsoil
☐ geological subsoil
☐ remnant topsoil
☐ surface
☐ occupation layer
☐ dumped layer
☐ deliberate backfill
☐ destruction debris
☐ bedding layer
☐ natural infilling
☐ colluvial layer
☐ in situ burning
☐ post-pipe
☐ packing
☐ cremation
☐ other fill/deposit (describe below)

CROSS REFERENCE

Sample nos	Finds nos	Photo nos	Drawing nos
—	—	1600132, 1600133, 1600134, 1600170, 1600171, 1600172, 1600173, 1600174, 1600175, 1600215, 1600216	P.16027 Surveyed: plan ☒ section ☒ levels ☐ D.16025 D.16026

Basic process
construction ☒ use ☒ disuse ☐

Date	5/12/16
Initials	GSP
Checked by	JJM.

*This form is incomplete if fields marked with ◤ are empty. PTO for additional information (and describing all items marked with *) and sketches.*

ADDITIONAL INFORMATION

*(any further details that may be important for understanding the context, including items marked * overleaf)*

CUT OF SFB [160148]

SFB OVER MACHINED

Refer to context

SKETCHES

(consider: location plan, detailed plan showing relationships, section showing fills/deposits as appropriate)

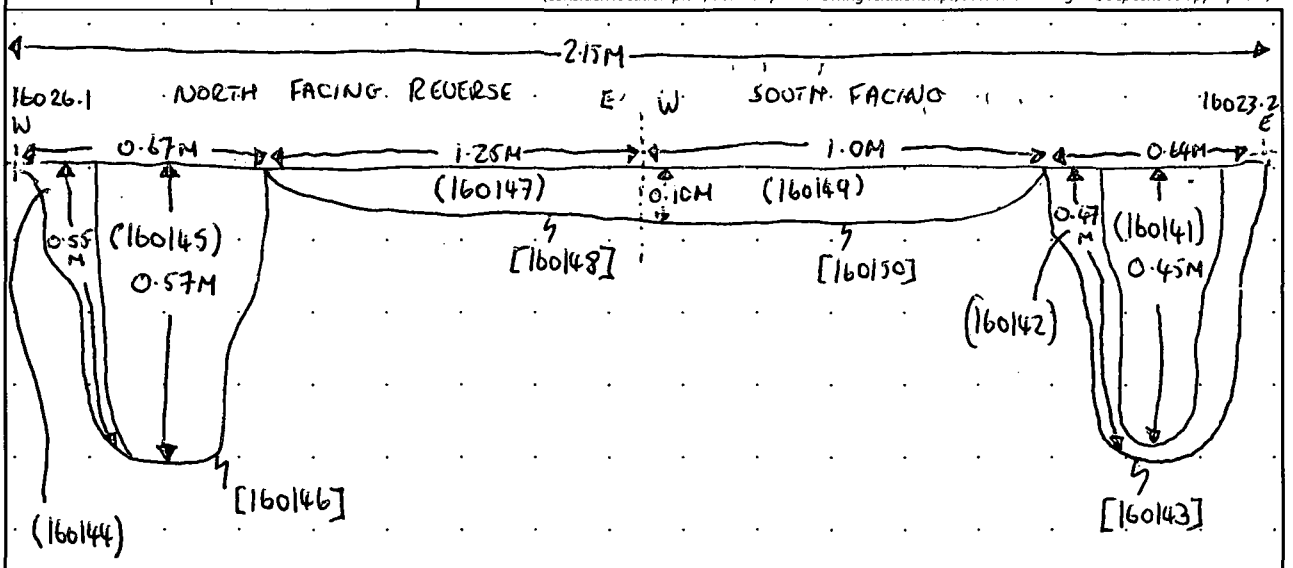

REFER TO [160167] FOR PLAN

MATRIX OF 160166.

MOLA HEADLAND INFRASTRUCTURE

CONTEXT SHEET

Site code	Area/Field	Sub-area/Trench	Context number
A14	TEA 16		(160149)
ECB #	**Subgroup**	**Parent context**	**Context type**
		[160150]	cut ☐ fill ☒ deposit ☐

STRATIGRAPHIC MATRIX / STRATIGRAPHY

		~~(160002)~~	160143		Same as context (160166) (160147) (160148)
		this context 160149			Cuts context
		[160150]			Cut by context

CUT

(if you are using this section score out section **FILL/DEPOSIT** below)

DESCRIPTION

Shape: sub- ☐ rectangular ☐ square ☐ circular ☐ linear ☐ curvilinear ☐ irregular ☐ other* ☐

Orientation: ☐ N-S ☐ E-W ☐ NE-SW ☐ NW-SE

Sides: ☐ vertical ☐ steep ☐ moderate ☐ gentle (sloping) ☐ stepped ☐ undercutting ☐ complex*

Base: ☐ flat ☐ concave ☐ v-shaped ☐ sloping ☐ uneven ☐ complex*

Dimensions (in metres)	Length	Width	Depth	Diameter

Shape result of (tick all that apply): [160147] [illegible] design ☐ material cut into ☐ natural processes ☐ degree of truncation ☐ uncertain ☐

INTERPRETATION

- pit ☐
- post-hole ☐
- stake-hole ☐
- ditch ☐
- ring-ditch ☐
- beam slot ☐
- construction cut ☐
- robber cut ☐
- gully ☐
- palaeochannel ☐
- furrow ☐
- field boundary ☐
- burial cut ☐
- other cut (describe below) ☐

FILL/DEPOSIT

(if you are using this section score out section **CUT** above)

DESCRIPTION

Compaction: ☐ compact ☐ moderately compact ☐ loose ☒ friable

Thickness 0.10m ~~0.60m~~

Colour: light ☐ mid ☐ dark ☒ mottled ☐

brownish ☒	☒ brown
greyish ☐	☐ grey
orangeish ☐	☐ orange
yellowish ☐	☐ yellow
reddish ☐	☐ red
blueish ☐	☐ blue

black ☐ white ☐ other* ☐

Composition

clayey ☐	☒ clay
silty ☒	☐ silt
sandy ☐	☐ sand
gravelly ☐	☐ gravel
peaty ☐	☐ peat

other* ☐

Inclusions

use the following: O: occasional M: moderate F: frequent	stones*	chalk	iron pan	manganese	charcoal	plant remains*	wood	marine shell	bone*	pot	fired clay / CBM	CTP	mortar/plaster	leather/textile	glass	metal	industrial waste	lithics	coarse stone		
frequency	O				O					O											
bulk find	☐	☐	☐	☐	☐	☐	☐	☐	☐	☐	☐	☐	☐	☐	☐	☐	☐	☐	☐	☐	☐

INTERPRETATION

- topsoil ☐
- subsoil ☐
- geological subsoil ☐
- remnant topsoil ☐
- surface ☐
- occupation layer ☐
- dumped layer ☐
- deliberate backfill ☐
- destruction debris ☐
- bedding layer ☐
- natural infilling ☒
- colluvial layer ☐
- in situ burning ☐
- post-pipe ☐
- packing ☐
- cremation ☐
- other fill/deposit (describe below) ☐

CROSS REFERENCE

Sample nos	Finds nos	Photo nos	Drawing nos
—	—	—	S. 16026

Surveyed: S. 16023 plan ☒ section ☒ levels ☐ S. 16024 S. 16025

Basic process: construction ☐ use ☐ disuse ☒

Date	5/12/16
Initials	GSP
Checked by	JJM

*This form is incomplete if fields marked with ◤ are empty. PTO for additional information (and describing all items marked with *) and sketches.*

ADDITIONAL INFORMATION

*(any further details that may be important for understanding the context, including items marked * overleaf)*

FILL OF SFB [160150]

Refer to context

SKETCHES

(consider: location plan, detailed plan showing relationships, section showing fills/deposits as appropriate)

~~FOR SEC~~

FOR SECTION REFER TO [160148]

FOR PLAN REFER TO [160167]

MATRIX ON 160166.

MOLA HEADLAND INFRASTRUCTURE

CONTEXT SHEET

Site code	Area/Field	Sub-area/Trench	Context number
A14	TEA-16	A	[160150]
ECB #	**Subgroup**	**Parent context**	**Context type**
4800		[160150]	cut ☒ fill ☐ deposit ☐

STRATIGRAPHIC MATRIX — STRATIGRAPHY

		(160144)			Same as context
		[illegible]			Cuts context
		(160003)			Cut by context

CUT (if you are using this section score out section **FILL/DEPOSIT** below) — DESCRIPTION — INTERPRETATION

Shape
sub- ☐ rectangular ☐ square ☐ circular ☐ linear ☐ curvilinear ☐ irregular ☒ other* ☐

Orientation
☒ N-S
☐ E-W
☐ NE-SW
☐ NW-SE
N

Sides
☐ vertical
☐ steep
☐ moderate
☒ gentle
sloping
☐ stepped
☐ undercutting
☐ complex*

Base
☐ flat
☒ concave
☐ v-shaped
☐ sloping
☐ uneven
☐ complex*

Dimensions in metres	*Length*	*Width*	*Depth*	*Diameter*
	2.15M (1.0M)	1.62M (0.81M)	0.10M	

Shape result of (tick all that apply)
design ☒ material cut into ☐ natural processes ☐ degree of truncation ☐ uncertain ☐

INTERPRETATION:
☐ pit
☐ post-hole
☐ stake-hole
☐ ditch
☐ ring-ditch
☐ beam slot
☐ construction cut
☐ robber cut
☐ gully
☐ palaeochannel
☐ furrow
☐ field boundary
☐ burial cut
other cut (describe below) ☒
SFB

FILL/DEPOSIT (if you are using this section score out section **CUT** above) — DESCRIPTION — INTERPRETATION

Compaction
☐ compact
☐ moderately compact
☐ loose
☐ friable

Thickness

Colour
light ☐ mid ☐ dark ☐ mottled ☐
brownish ☐ brown
greyish ☐ grey
orangeish ☐ orange
yellowish ☐ yellow
reddish ☐ red
blueish ☐ blue
black ☐ white ☐ other* ☐

Composition
clayey ☐ clay
silty ☐ silt
sandy ☐ sand
gravelly ☐ gravel
peaty ☐ peat
other* ☐

Inclusions

use the following: O: occasional M: moderate F: frequent	stones*	chalk	iron pan	manganese	charcoal	plant remains*	wood	marine shell	bone*	pot	fired clay / CBM	CTP	mortar/plaster	leather/textile	glass	metal	industrial waste	lithics	coarse stone		
frequency																					
bulk find	☐	☐	☐	☐	☐	☐	☐	☐	☐	☐	☐	☐	☐	☐	☐	☐	☐	☐	☐	☐	☐

INTERPRETATION:
☐ topsoil
☐ subsoil
☐ geological subsoil
☐ remnant topsoil
☐ surface
☐ occupation layer
☐ dumped layer
☐ deliberate backfill
☐ destruction debris
☐ bedding layer
☐ natural infilling
☐ colluvial layer
☐ in situ burning
☐ post-pipe
☐ packing
☐ cremation
other fill/deposit (describe below) ☐

CROSS REFERENCE

Sample nos	Finds nos	Photo nos	Drawing nos
—	—	1600137, 1600138, 1600139, 1600165, 1600166, 1600167, 1600168, 1600169, 1600174, 1600175, 1600215, 1600216	P. 16027 Surveyed: plan ☒ section ☒ levels ☐ D. 16023 D. 16024

Basic process
construction ☒ use ☒ disuse ☐

Date	5/12/16
Initials	GSP
Checked by	JJM

*This form is incomplete if fields marked with ◤ are empty. PTO for additional information (and describing all items marked with *) and sketches.*

ADDITIONAL INFORMATION

*(any further details that may be important for understanding the context, including items marked * overleaf)*

CUT OF SFB [160150] (SFB OVER MACHINED)

Refer to context

SKETCHES

(consider: location plan, detailed plan showing relationships, section showing fills/deposits as appropriate)

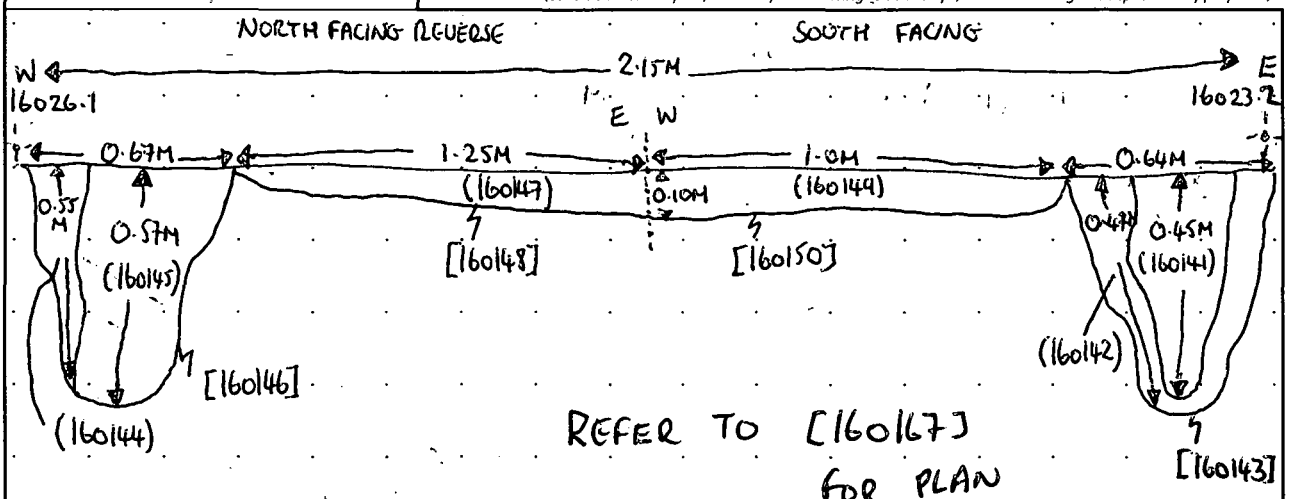

REFER TO [160167] FOR PLAN

MATRIX OF 160166.

MOLA HEADLAND INFRASTRUCTURE

MOLA HEADLAND ARCHAEOLOGY

CONTEXT SHEET

Site code	Area/Field	Sub-area/Trench	Context number
A14	TEA 16	A	160151
ECB #	**Subgroup**	**Parent context**	**Context type**
4800			cut ☑ fill ☐ deposit ☐

STRATIGRAPHIC MATRIX

					STRATIGRAPHY	
		160154			Same as context	160128 160098 160097
		~~160151~~			Cuts context	
		160003			Cut by context	[160135]

CUT

(if you are using this section score out section **FILL/DEPOSIT** below)

DESCRIPTION

Shape

sub- ☐ rectangular ☐ square ☐ circular ☐ linear ☑ curvilinear ☐ irregular ☐ other* ☐

Orientation	Sides	Base
☑ N-S	☐ vertical	☑ flat
☐ E-W	☑ steep (sloping)	☐ concave
☐ NE-SW	☐ moderate (sloping)	☐ v-shaped
☐ NW-SE	☐ gentle (sloping)	☐ sloping
N	☐ stepped	☐ uneven
	☐ undercutting	☐ complex*
	☐ complex*	

Dimensions	Length	Width	Depth	Diameter
in metres				

Shape result of *(tick all that apply)*

design ☑ material cut into ☐ natural processes ☐ degree of truncation ☑ uncertain ☐

INTERPRETATION

- pit ☐
- post-hole ☐
- stake-hole ☐
- ditch ☑
- ring-ditch ☐
- beam slot ☐
- construction cut ☐
- robber cut ☐
- gully ☐
- palaeochannel ☐
- furrow ☐
- field boundary ☐
- burial cut ☐
- other cut (describe below) ☐

FILL/DEPOSIT

(if you are using this section score out section **CUT** above)

DESCRIPTION

Compaction	Colour		Composition	
☐ compact	light ☐ mid ☐ dark ☐ mottled ☐		clayey ☐	☐ clay
☐ moderately compact	brownish ☐	☐ brown	silty ☐	☐ silt
☐ loose	greyish ☐	☐ grey	sandy ☐	☐ sand
☐ friable	orangeish ☐	☐ orange	gravelly ☐	☐ gravel
	yellowish ☐	☐ yellow	peaty ☑	☐ peat
Thickness	reddish ☐	☐ red		
	blueish ☐	☐ blue		
	black ☐ white ☐ other* ☐		other* ☐	

Inclusions

use the following: O: occasional M: moderate F: frequent	stones*	chalk	iron pan	manganese	charcoal	plant remains*	wood	marine shell	bone*	pot	fired clay / CBM	CTP	mortar/plaster	leather/textile	glass	metal	industrial waste	lithics	coarse stone		
frequency																					
bulk find	☐	☐	☐	☐	☐	☐	☐	☐	☐	☐	☐	☐	☐	☐	☐	☐	☐	☐	☐	☐	☐

INTERPRETATION

- topsoil ☐
- subsoil ☐
- geological subsoil ☐
- remnant topsoil ☐
- surface ☐
- occupation layer ☐
- dumped layer ☐
- deliberate backfill ☐
- destruction debris ☐
- bedding layer ☐
- natural infilling ☐
- colluvial layer ☐
- in situ burning ☐
- post-pipe ☐
- packing ☐
- cremation ☐
- other fill/deposit (describe below) ☐

CROSS REFERENCE

Sample nos	Finds nos	Photo nos	Drawing nos
		1600161 1600162 1600163 1600164	Surveyed: plan ☐ section ☑ levels ☐ S. 16033 S. 16034

Basic process

construction ☐ use ☐ disuse ☑

Date	2/12/16
Initials	TE
Checked by	JM

*This form is incomplete if fields marked with ◤ are empty. PTO for additional information (and describing all items marked with *) and sketches.*

ADDITIONAL INFORMATION

*(any further details that may be important for understanding the context, including items marked * overleaf)*

Context [160151] is a relationship slot between ditch [160098] & kiln [160135]. Kiln [160135] cuts through ditch [160151].

Ditch had 3 fills (160152), (160153) & (160154).

Flat bottom with moderate to steep sides. ~~too~~

Refer to context | S# 16034

SKETCHES

(consider: location plan, detailed plan showing relationships, section showing fills/deposits as appropriate)

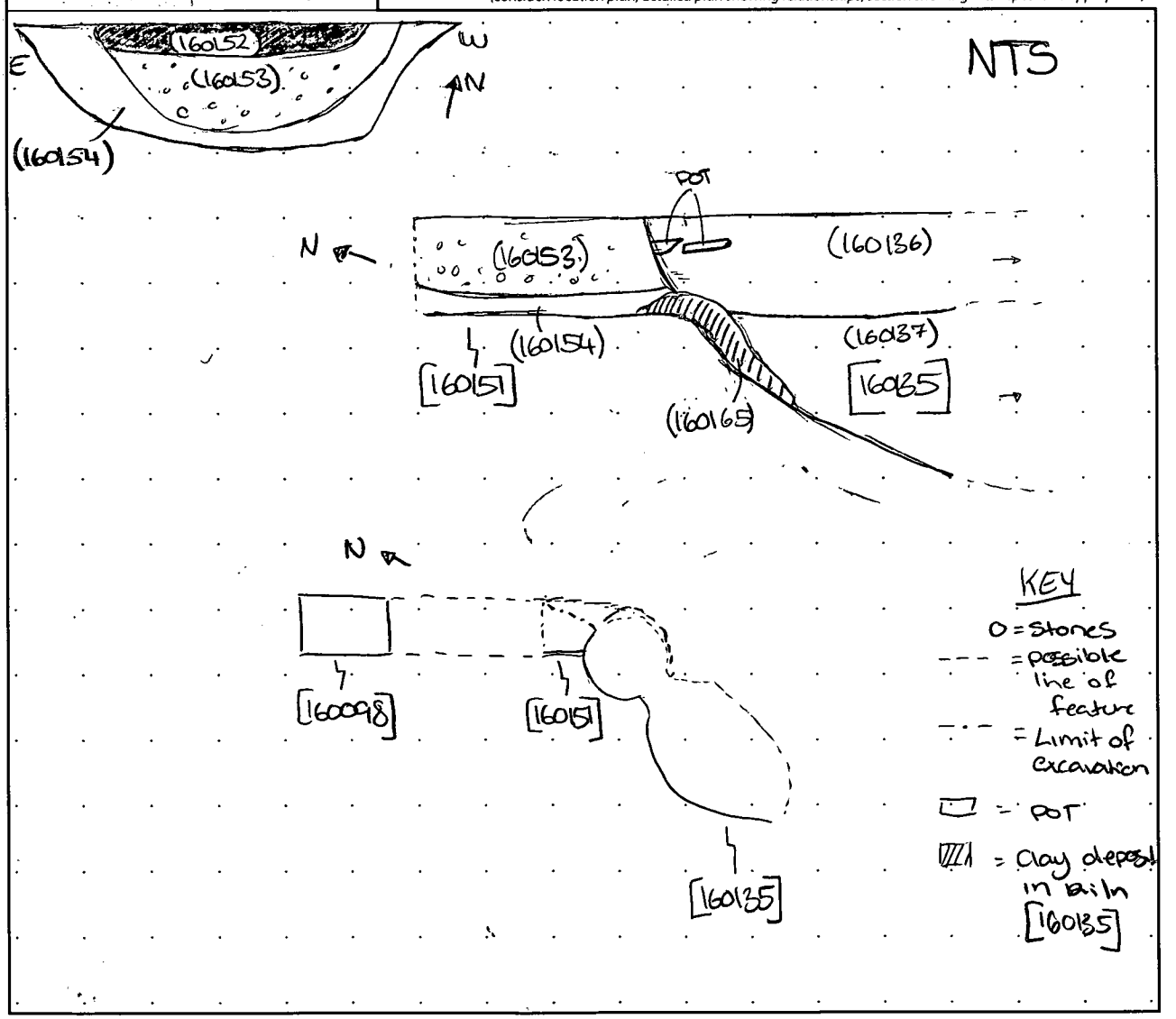

MOLA HEADLAND INFRASTRUCTURE

CONTEXT SHEET

Site code	Area/Field	Sub-area/Trench	Context number
A14	TEA16	A	160152
ECB #	**Subgroup**	**Parent context**	**Context type**
4800.		160151	cut ☐ fill ☑ deposit ☐

STRATIGRAPHIC MATRIX / STRATIGRAPHY

		~~SUB SOIL~~	160135		Same as context	
		~~160162~~			Cuts context	
		160153			Cut by context	160135 ~~160135~~

CUT

(if you are using this section score out section **FILL/DEPOSIT** below)

DESCRIPTION / INTERPRETATION

Shape: sub- ☐ rectangular ☐ square ☐ circular ☐ linear ☐ curvilinear ☐ irregular ☐ other* ☐

Orientation: ☐ N-S ☐ E-W ☐ NE-SW ☐ NW-SE

Sides: ☐ vertical ☐ steep ☐ moderate ☐ gentle (sloping) ☐ stepped ☐ undercutting ☐ complex*

Base: ☐ flat ☐ concave ☐ v-shaped ☐ sloping ☐ uneven ☐ complex*

Dimensions (in metres)	Length	Width	Depth	Diameter

Shape result of (tick all that apply): design ☑ material cut into ☐ natural processes ☐ degree of truncation ☐ uncertain ☐

INTERPRETATION: pit ☐ post-hole ☐ stake-hole ☐ ditch ☐ ring-ditch ☐ beam slot ☐ construction cut ☐ robber cut ☐ gully ☐ palaeochannel ☐ furrow ☐ field boundary ☐ burial cut ☐ other cut (describe below) ☐

FILL/DEPOSIT

(if you are using this section score out section **CUT** above)

DESCRIPTION / INTERPRETATION

Compaction: ☑ compact ☐ moderately compact ☐ loose ☐ friable

Thickness

Colour: light ☐ mid ☐ dark ☑ mottled ☐

brownish ☐	☑ brown
greyish ☑	☐ grey
orangeish ☐	☐ orange
yellowish ☐	☐ yellow
reddish ☐	☐ red
blueish ☐	☐ blue

black ☐ white ☐ other* ☐

Composition: clayey ☐ / ☑ clay; silty ☐ / ☐ silt; sandy ☐ / ☐ sand; gravelly ☑ / ☐ gravel; peaty ☐ / ☐ peat; other* ☐

Inclusions

use the following: O: occasional M: moderate F: frequent	stones*	chalk	iron pan	manganese	charcoal	plant remains*	wood	marine shell	bone*	pot	fired clay / CBM	CTP	mortar/plaster	leather/textile	glass	metal	industrial waste	lithics	coarse stone
frequency	F										O								
bulk find	☐	☐	☐	☐	☐	☐	☐	☐	☐	☐	☑	☐	☐	☐	☐	☐	☐	☐	☐

INTERPRETATION: topsoil ☐ subsoil ☐ geological subsoil ☐ remnant topsoil ☐ surface ☐ occupation layer ☐ dumped layer ☐ deliberate backfill ☐ destruction debris ☐ bedding layer ☐ natural infilling ☑ colluvial layer ☐ in situ burning ☐ post-pipe ☐ packing ☐ cremation ☐ other fill/deposit (describe below) ☐

CROSS REFERENCE

Sample nos	Finds nos	Photo nos	Drawing nos
		1600161 1600162 1600163 1600164	Surveyed: plan ☐ section ☑ levels ☐ S. 1634

Basic process: construction ☐ use ☐ disuse ☑

Date	2/12/16
Initials	TE
Checked by	JJM

*This form is incomplete if fields marked with ◤ are empty. PTO for additional information (and describing all items marked with *) and sketches.*

ADDITIONAL INFORMATION
(any further details that may be important for understanding the context, including items marked * overleaf)

Very compact clay cap on ditch [160098]. Only seen in SE facing profile.

Some rock & some pot inclusions (very few pot/CBM pieces), however, the finds were mixed in with finds from (160153).

Clay only extends ~5cm down & does not reach the edges of the ditch.

Clay peeled/lifted off of (160153) easily & cleanly.

Clay is gritty & a bit sticky, easily holds shape when rolled between the fingers.

Refer to context | S# 160084

SKETCHES
(consider: location plan, detailed plan showing relationships, section showing fills/deposits as appropriate)

SKETCH PLAN + SEC on 160151

MATRIX on 160139.

MOLA HEADLAND INFRASTRUCTURE

MOLA HEADLAND ARCHAEOLOGY

CONTEXT SHEET

Site code	Area/Field	Sub-area/Trench	Context number
A14	TEA 16	A	160153
ECB #	**Subgroup**	**Parent context**	**Context type**
4800		160151	cut ☐ fill ☑ deposit ☐

STRATIGRAPHIC MATRIX — STRATIGRAPHY

		160152			Same as context
		this context 160153			Cuts context
		160154			Cut by context

CUT (if you are using this section score out section **FILL/DEPOSIT** below) — DESCRIPTION — INTERPRETATION

Shape: sub- ☐ rectangular ☐ square ☐ circular ☐ linear ☐ curvilinear ☐ irregular ☐ other* ☐

Orientation: ☐ N-S ☐ E-W ☐ NE-SW ☐ NW-SE (N)

Sides: ☐ vertical ☐ steep ☐ moderate ☐ gentle (sloping) ☐ stepped ☐ undercutting ☐ complex*

Base: ☐ flat ☐ concave ☐ v-shaped ☐ sloping ☐ uneven ☐ complex*

Dimensions (in metres)	Length	Width	Depth	Diameter

Shape result of (tick all that apply): design ☐ material cut into ☐ natural processes ☐ degree of truncation ☐ uncertain ☐

Interpretation: pit ☐ post-hole ☐ stake-hole ☐ ditch ☐ ring-ditch ☐ beam slot ☐ construction cut ☐ robber cut ☐ gully ☐ palaeochannel ☐ furrow ☐ field boundary ☐ burial cut ☐ other cut (describe below) ☐

FILL/DEPOSIT (if you are using this section score out section **CUT** above) — DESCRIPTION — INTERPRETATION

Compaction: ☐ compact ☐ moderately compact ☑ loose ☐ friable

Colour: light ☐ mid ☑ dark ☐ mottled ☐
brownish ☐ / ☑ brown; greyish ☑ / ☐ grey; orangeish ☐ / ☐ orange; yellowish ☐ / ☐ yellow; reddish ☐ / ☐ red; blueish ☐ / ☐ blue
black ☐ white ☐ other* ☐

Composition: clayey ☑ / ☐ clay; silty ☐ / ☐ silt; sandy ☑ / ☐ sand; gravelly ☐ / ☑ gravel; peaty ☐ / ☐ peat
other* ☐

Thickness:

Inclusions

use the following: O: occasional M: moderate F: frequent	stones*	chalk	iron pan	manganese	charcoal	plant remains*	wood	marine shell	bone*	pot	fired clay / CBM	CTP	mortar/plaster	leather/textile	glass	metal	industrial waste	lithics	coarse stone		
frequency	F									O											
bulk find	☐	☐	☐	☐	☐	☐	☐	☐	☐	☑	☐	☐	☐	☐	☐	☐	☐	☐	☐	☐	☐

Interpretation: topsoil ☐ subsoil ☐ geological subsoil ☐ remnant topsoil ☐ surface ☐ occupation layer ☐ dumped layer ☐ deliberate backfill ☐ destruction debris ☐ bedding layer ☐ natural infilling ☑ colluvial layer ☐ in situ burning ☐ post-pipe ☐ packing ☐ cremation ☐ other fill/deposit (describe below) ☐

CROSS REFERENCE

Sample nos	Finds nos	Photo nos	Drawing nos
/	/	1600161 1600162 1600163 1600164	Surveyed: plan ☐ section ☐ levels ☐ S. 16033 S. 16034.

Basic process: construction ☐ use ☐ disuse ☑

Date	2/11/16
Initials	TE
Checked by	JJM.

*This form is incomplete if fields marked with ◤ are empty. PTO for additional information (and describing all items marked with *) and sketches.*

ADDITIONAL INFORMATION
(any further details that may be important for understanding the context, including items marked * overleaf)

Easy to travel, quite loose. Very dry & dusty. Quite sandy

Many stone inclusions and some pot & CBM.

This fill has flowed over into kiln [160135] where they meet/intersect.

Lighter brown colour than (160152) but still darker than (160154) which becomes rather orangey.

Seen most clearly in SE facing section than ~~E~~ W facing section.

Refer to context SH 160034

SKETCHES
(consider: location plan, detailed plan showing relationships, section showing fills/deposits as appropriate)

SKETCH PLAN + SEC ON 160151
MATRIX ON 160139

MOLA HEADLAND INFRASTRUCTURE

CONTEXT SHEET

Site code	Area/Field	Sub-area/Trench	Context number
A14	TEA 16	A	160154
ECB #	**Subgroup**	**Parent context**	**Context type**
4800		160151	cut ☐ fill ☑ deposit ☐

STRATIGRAPHIC MATRIX / STRATIGRAPHY

		160153			Same as context	
		this context 160154			Cuts context	
		~~STATICRAL~~	160151		Cut by context	160135

CUT

(if you are using this section score out section **FILL/DEPOSIT** below)

DESCRIPTION | INTERPRETATION

Shape

sub- ☐ rectangular ☐ square ☐ circular ☐ linear ☐ curvilinear ☐ irregular ☐ other* ☐

Orientation: ☐ N-S ☐ E-W ☐ NE-SW ☐ NW-SE (N)

Sides: ☐ vertical ☐ steep ☐ moderate ☐ gentle (sloping) ☐ stepped ☐ undercutting ☐ complex*

Base: ☐ flat ☐ concave ☐ v-shaped ☑ sloping ☐ uneven ☐ complex*

Dimensions (in metres)	Length	Width	Depth	Diameter

Shape result of (tick all that apply)

design ☐ material cut into ☐ natural processes ☐ degree of truncation ☐ uncertain ☐

INTERPRETATION:
- pit ☐
- post-hole ☐
- stake-hole ☐
- ditch ☐
- ring-ditch ☐
- beam slot ☐
- construction cut ☐
- robber cut ☐
- gully ☐
- palaeochannel ☐
- furrow ☐
- field boundary ☐
- burial cut ☐
- other cut (describe below) ☐

FILL/DEPOSIT

(if you are using this section score out section **CUT** above)

DESCRIPTION | INTERPRETATION

Compaction: ☐ compact ☐ moderately compact ☐ loose ☑ friable

Thickness

Colour: light ☑ mid ☐ dark ☐ mottled ☐

brownish ☐	☑ brown
greyish ☐	☐ grey
orangeish ☑	☐ orange
yellowish ☐	☐ yellow
reddish ☐	☐ red
blueish ☐	☐ blue

black ☐ white ☐ other* ☐

Composition

clayey ☐	☐ clay
silty ☐	☐ silt
sandy ☐	☑ sand
gravelly ☑	☐ gravel
peaty ☐	☐ peat

other* ☐

Inclusions

use the following: O: occasional M: moderate F: frequent	stones*	chalk	iron pan	manganese	charcoal	plant remains*	wood	marine shell	bone*	pot	fired clay / CBM	CTP	mortar/plaster	leather/textile	glass	metal	industrial waste	lithics	coarse stone		
frequency	F																				
bulk find	☐	☐	☐	☐	☐	☐	☐	☐	☐	☐	☐	☐	☐	☐	☐	☐	☐	☐	☐	☐	☐

INTERPRETATION:
- topsoil ☐
- subsoil ☐
- geological subsoil ☐
- remnant topsoil ☐
- surface ☐
- occupation layer ☐
- dumped layer ☐
- deliberate backfill ☐
- destruction debris ☐
- bedding layer ☐
- natural infilling ☑
- colluvial layer ☐
- in situ burning ☐
- post-pipe ☐
- packing ☐
- cremation ☐
- other fill/deposit (describe below) ☐

CROSS REFERENCE

Sample nos	Finds nos	Photo nos	Drawing nos
		1600161 1600162 1600163 1600164	Surveyed: plan ☐ section ☑ levels ☐ S. 16033 S. 16034

Basic process: construction ☐ use ☐ disuse ☑

Date	2/12/16
Initials	JE
Checked by	JJM.

*This form is incomplete if fields marked with ▼ are empty. PTO for additional information (and describing all items marked with *) and sketches.*

ADDITIONAL INFORMATION
(any further details that may be important for understanding the context, including items marked * overleaf)

Very easy to trowel through. Very sandy & gritty. Thin layer that sits just on top of the "natural.

Light orangey brown colour with some darker grey mottling. Similar colour to the natural but much softer feel.

Many gravel pieces but few finds.

Refer to context: S # 160~~0~~84

SKETCHES
(consider: location plan, detailed plan showing relationships, section showing fills/deposits as appropriate)

SKETCH PLAN + SEC ON 160151

MATRIX ON 160139

MOLA HEADLAND INFRASTRUCTURE

CONTEXT SHEET

Site code	Area/Field	Sub-area/Trench	Context number
A14	TEA16	A	160155
ECB #	**Subgroup**	**Parent context**	**Context type**
4800		[160156]	cut ☐ fill ☑ deposit ☐

STRATIGRAPHIC MATRIX / STRATIGRAPHY

					STRATIGRAPHY
		~~[illegible]~~	160002		Same as context
		~~160155~~			Cuts context
	~~[illegible]~~	[160156]			Cut by context

CUT

(if you are using this section score out section **FILL/DEPOSIT** below)

DESCRIPTION / INTERPRETATION

Shape
sub- ☐ rectangular ☐ square ☐ circular ☐ linear ☐ curvilinear ☐ irregular ☐ other* ☐

Orientation
I ☐ N-S
H ☐ E-W
☐ NE-SW
☐ NW-SE
N

Sides
☐ vertical
☐ steep
☐ moderate
☐ gentle
sloping
☐ stepped
☐ undercutting
☐ complex*

Base
☐ flat
☐ concave
☐ v-shaped
☐ sloping
☐ uneven
☐ complex*

Dimensions in metres	Length	Width	Depth	Diameter

Shape result of (tick all that apply)
design ☐ material cut into ☐ natural processes ☐ degree of truncation ☐ uncertain ☐

INTERPRETATION:
pit ☐
post-hole ☐
stake-hole ☐
ditch ☐
ring-ditch ☐
beam slot ☐
construction cut ☐
robber cut ☐
gully ☐
palaeochannel ☐
furrow ☐
field boundary ☐
burial cut ☐
other cut (describe below) ☐

FILL/DEPOSIT

(if you are using this section score out section **CUT** above)

DESCRIPTION / INTERPRETATION

Compaction
☐ compact
☐ moderately compact
☐ loose
☑ friable

Thickness
0.51m

Colour
light ☐ mid ☐ dark ☑ mottled ☐

brownish ☐	☑ brown
greyish ☐	☐ grey
orangeish ☐	☐ orange
yellowish ☐	☐ yellow
reddish ☐	☐ red
blueish ☐	☐ blue

black ☐ white ☐ other* ☐

Composition

clayey ☑	☐ clay
silty ☐	☑ silt
sandy ☐	☐ sand
gravelly ☐	☐ gravel
peaty ☐	☐ peat

other* ☐

Inclusions

use the following: O: occasional M: moderate F: frequent	stones*	chalk	iron pan	manganese	charcoal	plant remains*	wood	marine shell	bone*	pot	fired clay / CBM	CTP	mortar/plaster	leather/textile	glass	metal	industrial waste	lithics	coarse stone		
frequency					O				O	M	O										
bulk find	☐	☐	☐	☐	☐	☐	☐	☐	☐	☐	☐	☐	☐	☐	☐	☐	☐	☐	☐	☐	☐

INTERPRETATION:
topsoil ☐
subsoil ☐
geological subsoil ☐
remnant topsoil ☐
surface ☐
occupation layer ☐
dumped layer ☐
deliberate backfill ☑
destruction debris ☐
bedding layer ☐
natural infilling ☐
colluvial layer ☐
in situ burning ☐
post-pipe ☐
packing ☐
cremation ☐
other fill/deposit (describe below) ☑
Rake out fill from hole [160134]

CROSS REFERENCE

Sample nos	Finds nos	Photo nos	Drawing nos
N/A	16031 Bead	160329 ~~160182~~ 160188	Surveyed: plan ☐ section ☑ levels ☐ 5. 16035

Basic process
construction ☐ use ☑ disuse ☑

Date	2/12/16
Initials	LN
Checked by	JJM.

*This form is incomplete if fields marked with ◤ are empty. PTO for additional information (and describing all items marked with *) and sketches.*

ADDITIONAL INFORMATION
(any further details that may be important for understanding the context, including items marked * overleaf)

(160155) is likely the fill of the rake out pit from kiln [160134]. It was hard to differentiate between what was possible ditch fill & ~~pit~~ pit fill - although this became clearer from sections & we seemed to have ~~to~~ excavated ~~to~~ where the pit ends. There was quite a lot of pottery from within this fill - mostly large pieces including Samianware. ~~Also~~ Also within the fill was what looked to be a black cylindrical bead which was small finded - was not sure on the material however, although it felt similar ~~the pit~~ to a slate like material but was too heavy to be shale which we had within (160113).

Refer to context [160156]

SKETCHES
(consider: location plan, detailed plan showing relationships, section showing fills/deposits as appropriate)

(160182) (160113) [160134]

NTS.

East facing section.

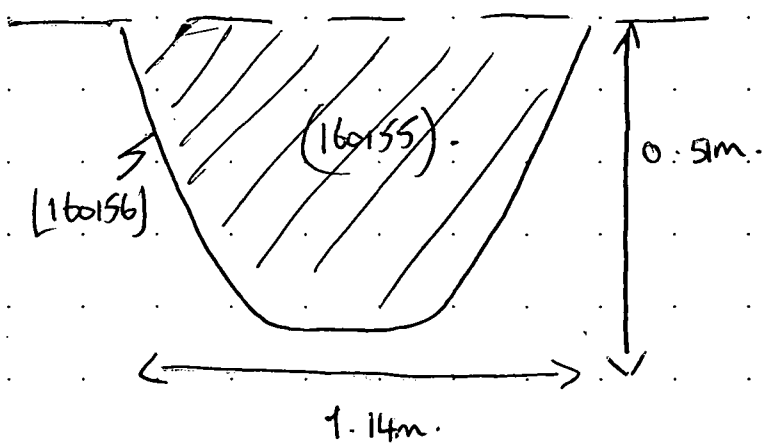

For more detailed sketch plan please see 160182.

For strat. matrix please see (160113).
For sketch of area please see (160210), (160182).
For sketch of kiln please see [160134].

MOLA HEADLAND INFRASTRUCTURE

MOLA HEADLAND ARCHAEOLOGY

CONTEXT SHEET

Site code	Area/Field	Sub-area/Trench	Context number
A14	TEA16.	A	160156
ECB #	**Subgroup**	**Parent context**	**Context type**
4800.		[160156]	cut ☑ fill ☐ deposit ☐

STRATIGRAPHIC MATRIX / STRATIGRAPHY

		(160155)	(160182)		Same as context [160134]
		~~160156~~			Cuts context (160182)
		(160182)			Cut by context

CUT

(if you are using this section score out section **FILL/DEPOSIT** below)

DESCRIPTION

Shape: sub- ☑ rectangular ☑ square ☐ circular ☐ linear ☐ curvilinear ☑ irregular ☐ other* ☐

Orientation: ☐ N-S ☑ E-W ☐ NE-SW ☐ NW-SE

Sides: ☐ vertical ☐ steep ☑ moderate ☐ gentle (sloping) ☐ stepped ☐ undercutting ☐ complex*

Base: ☐ flat ☑ concave ☐ v-shaped ☐ sloping ☐ uneven ☐ complex*

Dimensions (in metres)	Length	Width	Depth	Diameter
	1.60m	1.20m	0.57m.	

Shape result of (tick all that apply): design ☑ material cut into ☐ natural processes ☐ degree of truncation ☐ uncertain ☐

INTERPRETATION

pit ☑, post-hole ☐, stake-hole ☐, ditch ☐, ring-ditch ☐, beam slot ☐, construction cut ☐, robber cut ☐, gully ☐, palaeochannel ☐, furrow ☐, field boundary ☐, burial cut ☐, other cut (describe below) ☐

FILL/DEPOSIT

(if you are using this section score out section **CUT** above)

DESCRIPTION

Compaction: ☐ compact ☐ moderately compact ☐ loose ☐ friable

Thickness

Colour: light ☐ mid ☐ dark ☐ mottled ☐

brownish ☐ brown ☐, greyish ☐ grey ☐, orangeish ☐ orange ☐, yellowish ☐ yellow ☐, reddish ☐ red ☐, blueish ☐ blue ☐

black ☐ white ☐ other* ☐

Composition: clayey ☐ clay ☐, silty ☐ silt ☐, sandy ☐ sand ☐, gravelly ☐ gravel ☐, peaty ☐ peat ☐

other* ☐

Inclusions

use the following: O: occasional M: moderate F: frequent	stones*	chalk	iron pan	manganese	charcoal	plant remains*	wood	marine shell	bone*	pot	fired clay / CBM	CTP	mortar/plaster	leather/textile	glass	metal	industrial waste	lithics	coarse stone		
frequency																					
bulk find	☐	☐	☐	☐	☐	☐	☐	☐	☐	☐	☐	☐	☐	☐	☐	☐	☐	☐	☐	☐	☐

INTERPRETATION

topsoil ☐, subsoil ☐, geological subsoil ☐, remnant topsoil ☐, surface ☐, occupation layer ☐, dumped layer ☐, deliberate backfill ☐, destruction debris ☐, bedding layer ☐, natural infilling ☐, colluvial layer ☐, in situ burning ☐, post-pipe ☐, packing ☐, cremation ☐, other fill/deposit (describe below) ☐

CROSS REFERENCE

Sample nos	Finds nos	Photo nos	Drawing nos
—		160029 ~~160082~~ 160191.	Surveyed: plan ☐ section ☑ levels ☐ S-16035 S-16037.

Basic process: construction ☑ use ☑ disuse ☐

Date	2/12/16
Initials	LN
Checked by	JJM

* This form is incomplete if fields marked with ◤ are empty. PTO for additional information (and describing all items marked with *) and sketches.

ADDITIONAL INFORMATION
(any further details that may be important for understanding the context, including items marked * overleaf)

Cut [160156] is a 1m slot excavated to see if we could identify the rake out pit belonging to Kiln [160134] & differentiate it from ditch (160182).
From this slot we managed to get the tail end of the rake out pit which was located just short of the Eastern most section. Pit [160156] seems to have cut ditch (160182) due to the nature of the pit fill compared to the ditch fill.

[160156] = RAKE OUT PIT FOR KILN [160134] & LOCATED TO THE E of KILN. SUB-OVOID OR SUB-RECTANGULAR IN SHAPE WITH FAIRLY STEEP SIDES. SINGLE FILL (160155).

Refer to context (160155) (160182)

SKETCHES
(consider: location plan, detailed plan showing relationships, section showing fills/deposits as appropriate)

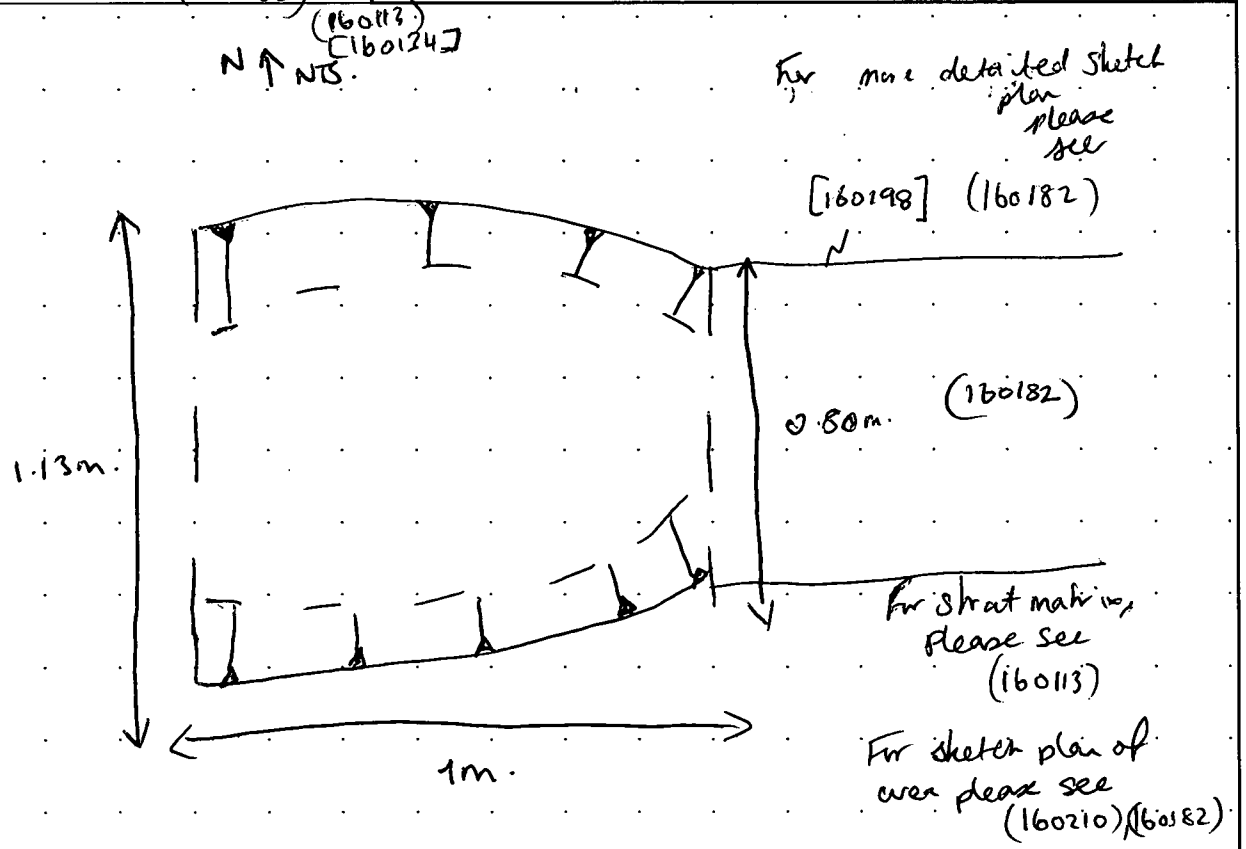

MOLA HEADLAND INFRASTRUCTURE

CONTEXT SHEET

Site code	Area/Field	Sub-area/Trench	Context number
A14	TEA16	A	(160157)
ECB #	**Subgroup**	**Parent context**	**Context type**
4800		160132	cut ☐ fill ☑ deposit ☐

STRATIGRAPHIC MATRIX / STRATIGRAPHY

					STRATIGRAPHY
		160178			Same as context
		160132			Cuts context
		(160180)			Cut by context

CUT

(if you are using this section score out section **FILL/DEPOSIT** below)

DESCRIPTION / INTERPRETATION

Shape

sub- ☐ rectangular ☐ square ☐ circular ☐ linear ☐ curvilinear ☐ irregular ☐ other* ☐

Orientation: ☐ N-S ☐ E-W ☐ NE-SW ☐ NW-SE

Sides: ☐ vertical ☐ steep ☐ moderate ☐ gentle (sloping) ☐ stepped ☐ undercutting ☐ complex*

Base: ☐ flat ☐ concave ☐ v-shaped ☐ sloping ☐ uneven ☐ complex*

Dimensions (in metres)	Length	Width	Depth	Diameter

Shape result of (tick all that apply)

design ☐ material cut into ☐ natural processes ☐ degree of truncation ☐ uncertain ☐

INTERPRETATION: ☐ pit ☐ post-hole ☐ stake-hole ☐ ditch ☐ ring-ditch ☐ beam slot ☐ construction cut ☐ robber cut ☐ gully ☐ palaeochannel ☐ furrow ☐ field boundary ☐ burial cut ☐ other cut (describe below) ☐

FILL/DEPOSIT

(if you are using this section score out section **CUT** above)

DESCRIPTION / INTERPRETATION

Compaction: ☐ compact ☐ moderately compact ☐ loose ☑ friable

Thickness: 0.10m

Colour: light ☐ mid ☑ dark ☐ mottled ☐

brownish ☐ / brown ☑; greyish ☑ / grey ☐; orangeish ☐ / orange ☐; yellowish ☐ / yellow ☐; reddish ☐ / red ☐; blueish ☐ / blue ☐; black ☐ white ☐ other* ☐

Composition: clayey ☐ / clay ☐; silty ☑ / silt ☐; sandy ☐ / sand ☑; gravelly ☐ / gravel ☐; peaty ☐ / peat ☐; other* ☐

Inclusions

use the following: O: occasional M: moderate F: frequent	stones*	chalk	iron pan	manganese	charcoal	plant remains*	wood	marine shell	bone*	pot	fired clay / CBM	CTP	mortar/plaster	leather/textile	glass	metal	industrial waste	lithics	coarse stone		
frequency	/	/	/	/	/	/	/	/	/	O	/	/	/	/	/	/	/	/	/		/
bulk find	☐	☐	☐	☐	☐	☐	☐	☐	☐	☐	☐	☐	☐	☐	☐	☐	☐	☐	☐	☐	☐

INTERPRETATION: ☐ topsoil ☐ subsoil ☐ geological subsoil ☐ remnant topsoil ☐ surface ☐ occupation layer ☐ dumped layer ☐ deliberate backfill ☑ destruction debris ☐ bedding layer ☐ natural infilling ☐ colluvial layer ☐ in situ burning ☐ post-pipe ☐ packing ☐ cremation ☐ other fill/deposit (describe below) ☐

CROSS REFERENCE

Sample nos	Finds nos	Photo nos	Drawing nos
/	/	1600142, 1600143, 1600179, 1600212, 1600213, 1600214, 1600219, 1600220	Surveyed: plan ☐ section ☑ levels ☐ 16028, 16030

Basic process: construction ☐ use ☐ disuse ☑

Date	2.12.16
Initials	EW
Checked by	JJM.

This form is incomplete if fields marked with ◤ are empty. PTO for additional information (and describing all items marked with *) and sketches.

ADDITIONAL INFORMATION
(any further details that may be important for understanding the context, including items marked * overleaf)

Grey fill of Kiln.
Finds → Few pottery sherds + CBM.
→ This fill has been 100% excavated.

TOP FILL OF KILN RAKE-OUT PIT OCCURS AT FAR EAST ENDS.

Refer to context

SKETCHES
(consider: location plan, detailed plan showing relationships, section showing fills/deposits as appropriate)

See (160131)

MOLA HEADLAND INFRASTRUCTURE

MOLA HEADLAND ARCHAEOLOGY

CONTEXT SHEET

Site code	Area/Field	Sub-area/Trench	Context number
A14	TEA16	A	(160158)
ECB #	**Subgroup**	**Parent context**	**Context type**
4800.		160132	cut ☐ fill ☑ deposit ☐

STRATIGRAPHIC MATRIX / STRATIGRAPHY

					STRATIGRAPHY
		(160131)			Same as context
		this context 160158			Cuts context
		(160178)	(~~160128~~)		Cut by context

CUT

(if you are using this section score out section **FILL/DEPOSIT** below)

DESCRIPTION

Shape

sub- ☐ rectangular ☐ square ☐ circular ☐ linear ☐ curvilinear ☐ irregular ☐ other* ☐

Orientation: ☐ N-S ☐ E-W ☐ NE-SW ☐ NW-SE (N)

Sides: ☐ vertical ☐ steep ☐ moderate ☐ gentle (sloping) ☐ stepped ☐ undercutting ☐ complex*

Base: ☐ flat ☐ concave ☐ v-shaped ☐ sloping ☐ uneven ☐ complex*

Dimensions (in metres)	Length	Width	Depth	Diameter

Shape result of (tick all that apply)

design ☑ material cut into ☐ natural processes ☐ degree of truncation ☐ uncertain ☐

INTERPRETATION

pit ☐ post-hole ☐ stake-hole ☐ ditch ☐ ring-ditch ☐ beam slot ☐ construction cut ☐ robber cut ☐ gully ☐ palaeochannel ☐ furrow ☐ field boundary ☐ burial cut ☐ other cut (describe below) ☐

FILL/DEPOSIT

(if you are using this section score out section **CUT** above)

DESCRIPTION

Compaction: ☐ compact ☑ moderately compact ☐ loose ☐ friable

Thickness: 0.10m

Colour: light ☐ mid ☑ dark ☐ mottled ☐

brownish ☑ brown; greyish ☐ grey; orangeish ☐ orange ☑; yellowish ☐ yellow; reddish ☐ red; blueish ☐ blue

black ☐ white ☐ other* ☐

Composition: clayey ☐ clay; silty ☐ silt; sandy ☐ sand ☑; gravelly ☑ gravel; peaty ☐ peat

other* ☐

Inclusions

use the following: O: occasional M: moderate F: frequent	stones*	chalk	iron pan	manganese	charcoal	plant remains*	wood	marine shell	bone*	pot	fired clay / CBM	CTP	mortar/plaster	leather/textile	glass	metal	industrial waste	lithics	coarse stone	
frequency	F	/	/	/	/	/	/	/	/	/	/	/	/	/	/	/	/	/	/	
bulk find	☐	☐	☐	☐	☐	☐	☐	☐	☐	☐	☐	☐	☐	☐	☐	☐	☐	☐	☐	☐

INTERPRETATION

topsoil ☐ subsoil ☐ geological subsoil ☐ remnant topsoil ☐ surface ☐ occupation layer ☐ dumped layer ☐ deliberate backfill ☑ destruction debris ☐ bedding layer ☐ natural infilling ☐ colluvial layer ☐ in situ burning ☐ post-pipe ☐ packing ☐ cremation ☐ other fill/deposit (describe below) ☐

CROSS REFERENCE

Sample nos	Finds nos	Photo nos	Drawing nos
/	/	1600142, 1600143, 1600179, 1600212, 1600213, 1600214, 1600219, 1600220	Surveyed: plan ☐ section ☑ levels ☐ 16028, 16030

Basic process: construction ☐ use ☐ disuse ☑

Date: 2.12.16

Initials: EW

Checked by: JJM.

*This form is incomplete if fields marked with ◤ are empty. PTO for additional information (and describing all items marked with *) and sketches.*

ADDITIONAL INFORMATION
(any further details that may be important for understanding the context, including items marked * overleaf)

Gravelly fill of kiln - Small rounded stones.
→ No finds.

→ This fill has been 100% excavated.

FILL APPEARS AT THE EAST END of FEATURE WITHIN THE BAKE OUT PIT.

Refer to context

SKETCHES
(consider: location plan, detailed plan showing relationships, section showing fills/deposits as appropriate)

see (100131).

MOLA HEADLAND INFRASTRUCTURE

MOLA HEADLAND ARCHAEOLOGY

CONTEXT SHEET

Site code	Area/Field	Sub-area/Trench	Context number
A14	TBA16	A	160159
ECB #	**Subgroup**	**Parent context**	**Context type**
4800		160159	cut ☑ fill ☐ deposit ☐

STRATIGRAPHIC MATRIX

					STRATIGRAPHY	
		160160			Same as context	160024
		160159			Cuts context	160003
		160003			Cut by context	

CUT

(if you are using this section score out section **FILL/DEPOSIT** below)

DESCRIPTION

Shape

sub- ☐ rectangular ☐ square ☐ circular ☐ linear ☐ curvilinear ☐ irregular ☑ other* ☐

Orientation

☐ N-S
☐ E-W
☑ NE-SW
☐ NW-SE

N

Sides

☐ vertical
☐ steep
☐ moderate
☑ gentle
sloping
☐ stepped
☐ undercutting
☐ complex*

Base

☑ flat
☐ concave
☐ v-shaped
☐ sloping
☑ uneven
☐ complex*

Dimensions	Length	Width	Depth	Diameter
in metres	71.85	71.0	70.20	

Shape result of (tick all that apply)

design ☐ material cut into ☐ natural processes ☐ degree of truncation ☐ uncertain ☐

INTERPRETATION

pit ☐
post-hole ☐
stake-hole ☐
ditch ☐
ring-ditch ☐
beam slot ☐
construction cut ☐
robber cut ☐
gully ☐
palaeochannel ☑
furrow ☐
field boundary ☐
burial cut ☐
other cut (describe below) ☐

FILL/DEPOSIT

(if you are using this section score out section **CUT** above)

DESCRIPTION

Compaction

☐ compact
☐ moderately compact
☐ loose
☐ friable

Thickness

Colour

light ☐ mid ☐ dark ☐ mottled ☐

brownish ☐	brown ☐
greyish ☐	grey ☐
orangeish ☐	orange ☐
yellowish ☐	yellow ☐
reddish ☐	red ☐
blueish ☐	blue ☐

black ☐ white ☐ other* ☐

Composition

clayey ☐	clay ☐
silty ☐	silt ☐
sandy ☐	sand ☐
gravelly ☐	gravel ☐
peaty ☐	peat ☐

other* ☐

Inclusions

use the following: O: occasional M: moderate F: frequent	stones*	chalk	iron pan	manganese	charcoal	plant remains*	wood	marine shell	bone*	pot	fired clay / CBM	CTP	mortar/plaster	leather/textile	glass	metal	industrial waste	lithics	coarse stone		
frequency																					
bulk find	☐	☐	☐	☐	☐	☐	☐	☐	☐	☐	☐	☐	☐	☐	☐	☐	☐	☐	☐	☐	☐

INTERPRETATION

topsoil ☐
subsoil ☐
geological subsoil ☐
remnant topsoil ☐
surface ☐
occupation layer ☐
dumped layer ☐
deliberate backfill ☐
destruction debris ☐
bedding layer ☐
natural infilling ☐
colluvial layer ☐
in situ burning ☐
post-pipe ☐
packing ☐
cremation ☐
other fill/deposit (describe below) ☐

CROSS REFERENCE

Sample nos	Finds nos	Photo nos	Drawing nos
		1600144 - 1600145	Surveyed: plan ☐ section ☐ levels ☐ S. 16029

Basic process

construction ☑ use ☐ disuse ☐

Date	2/12/16
Initials	JM
Checked by	JM

*This form is incomplete if fields marked with ◤ are empty. PTO for additional information (and describing all items marked with *) and sketches.*

ADDITIONAL INFORMATION

*(any further details that may be important for understanding the context, including items marked * overleaf)*

RECTANGULAR BOX EXCAVATED INTO PARADOCUMENT. [160159]. THIS IS THE SAME FEATURE AS [160038]. THE BASE AND SIDES ARE GENTLE AND UNDULATING SUGGESTING A NATURAL FEATURE RATHER THAN ANTHROPOGENIC.

AMORPHOUS AND EXPANSIVE, THIS FEATURE EXTENDS BEYOND THE LIMIT OF EXCAVATION TO E AND S.

APPEARS TO BE CUT BY TWO ARCHAEOLOGICAL FEATURES: [160004] AND [160163], SUGGESTING THAT IT WAS INFILLED THEN RECLAIMED.

Refer to context

SKETCHES

(consider: location plan, detailed plan showing relationships, section showing fills/deposits as appropriate)

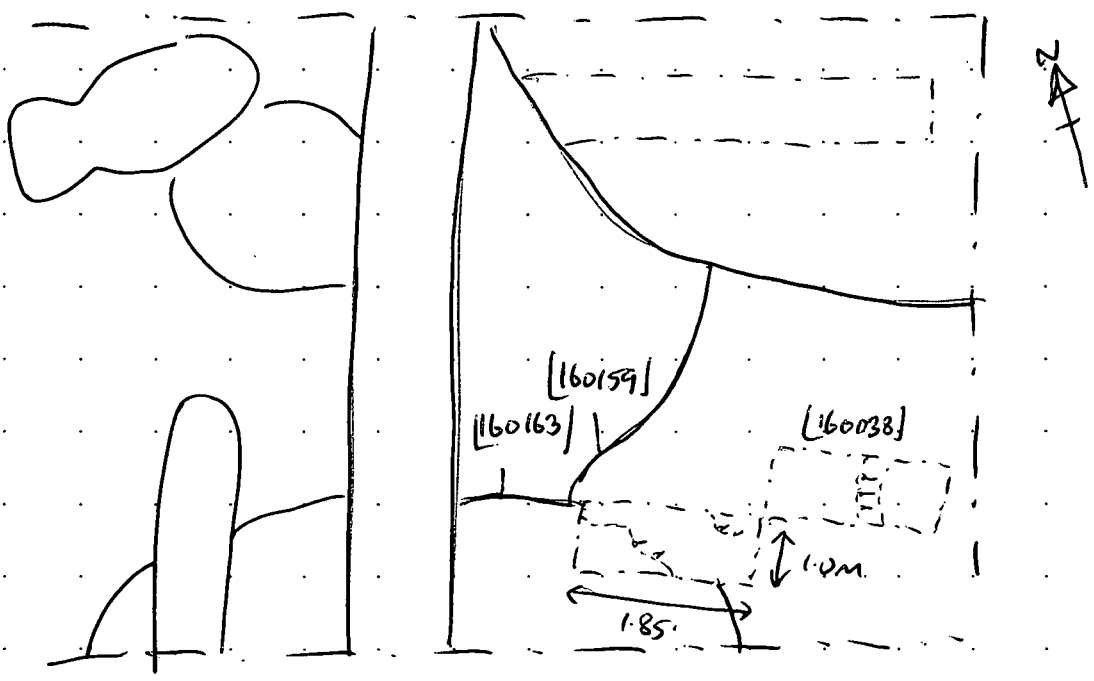

SKETCH PLAN - NOT TO SCALE

SKETCH SEE + MATRIX ON 160160

MOLA HEADLAND INFRASTRUCTURE

CONTEXT SHEET

Site code	Area/Field	Sub-area/Trench	Context number
ARY	TEA 16	A	160160
ECB #	**Subgroup**	**Parent context**	**Context type**
4800		160159	cut ☐ fill ☑ deposit ☐

STRATIGRAPHIC MATRIX — STRATIGRAPHY

		160161			Same as context
		this context 160160			Cuts context
		160159			Cut by context

CUT

(if you are using this section score out section **FILL/DEPOSIT** below)

DESCRIPTION — INTERPRETATION

Shape

sub- ☐ rectangular ☐ square ☐ circular ☐ linear ☐ curvilinear ☐ irregular ☐ other* ☐

Orientation	Sides	Base
☐ N-S	☐ vertical	☐ flat
☐ E-W	☐ steep (sloping)	☐ concave
☐ NE-SW	☐ moderate (sloping)	☐ v-shaped
☐ NW-SE	☐ gentle (sloping)	☐ sloping
N	☐ stepped	☐ uneven
	☐ undercutting	☐ complex*
	☐ complex*	

Dimensions (in metres)	Length	Width	Depth	Diameter

Shape result of (tick all that apply)

design ☐ material cut into ☐ natural processes ☐ degree of truncation ☐ uncertain ☐

INTERPRETATION:

- pit ☐
- post-hole ☐
- stake-hole ☐
- ditch ☐
- ring-ditch ☐
- beam slot ☐
- construction cut ☐
- robber cut ☐
- gully ☐
- palaeochannel ☐
- furrow ☐
- field boundary ☐
- burial cut ☐
- other cut (describe below) ☐

FILL/DEPOSIT

(if you are using this section score out section **CUT** above)

DESCRIPTION — INTERPRETATION

Compaction

- ☐ compact
- ☐ moderately compact
- ☑ loose
- ☐ friable

Thickness

Colour

light ☐ mid ☑ dark ☐ mottled ☐

brownish ☐	brown ☐
greyish ☐	grey ☑
orangeish ☐	orange ☐
yellowish ☐	yellow ☐
reddish ☐	red ☐
blueish ☐	blue ☐

black ☑ white ☐ other* ☐

Composition

clayey ☐	clay ☐
silty ☑	silt ☐
sandy ☐	sand ☑
gravelly ☐	gravel ☐
peaty ☐	peat ☐

other* ☐

Inclusions

use the following: O: occasional M: moderate F: frequent	stones*	chalk	iron pan	manganese	charcoal	plant remains*	wood	marine shell	bone*	pot	fired clay / CBM	CTP	mortar/plaster	leather/textile	glass	metal	industrial waste	lithics	coarse stone		
frequency	O																				
bulk find	☐	☐	☐	☐	☐	☐	☐	☐	☐	☐	☐	☐	☐	☐	☐	☐	☐	☐	☐	☐	☐

INTERPRETATION:

- topsoil ☐
- subsoil ☐
- geological subsoil ☐
- remnant topsoil ☐
- surface ☐
- occupation layer ☐
- dumped layer ☐
- deliberate backfill ☐
- destruction debris ☐
- bedding layer ☐
- natural infilling ☑
- colluvial layer ☐
- in situ burning ☐
- post-pipe ☐
- packing ☐
- cremation ☐
- other fill/deposit (describe below) ☐

Basic process

construction ☐ use ☑ disuse ☑

CROSS REFERENCE

Sample nos	Finds nos	Photo nos	Drawing nos
		1600144 ~ 1600145	Surveyed: plan ☐ section ☐ levels ☐ S. 16029

Date	2/12/16
Initials	JJM
Checked by	JJM

*This form is incomplete if fields marked with ◤ are empty. PTO for additional information (and describing all items marked with *) and sketches.*

ADDITIONAL INFORMATION

*(any further details that may be important for understanding the context, including items marked * overleaf)*

INVESTIGN. OF TRENCH. IN PALAEOCHANNEL [160159]. THIS IS A FINE GREY SILTY SAND. POSSIBLY DEPOSITED VIA WATER

Refer to context

SKETCHES

(consider: location plan, detailed plan showing relationships, section showing fills/deposits as appropriate)

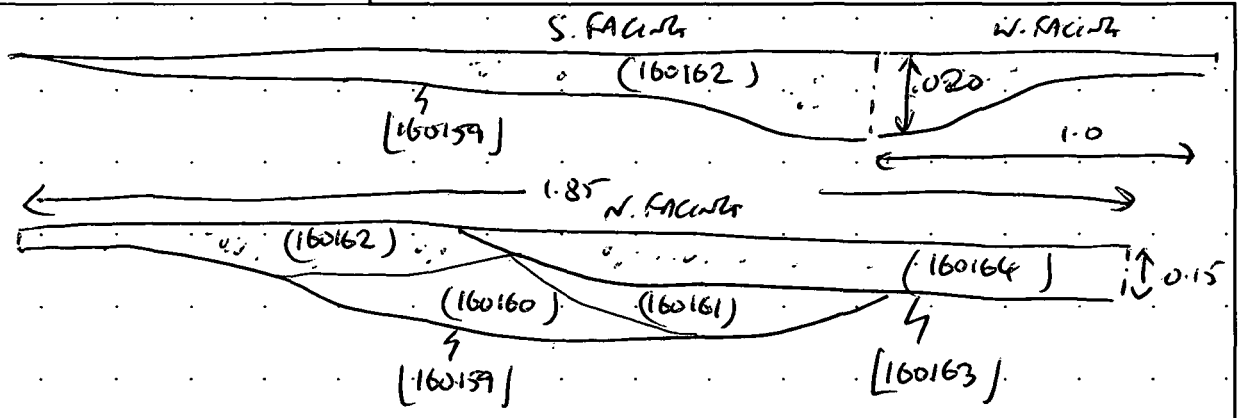

SKETCH PLAN ON [160159].

(160001) TPS
(160002) SIS
160164
[160163] ? P.T.
160162
160161
160160
[160038] = [160159] PALAEOCHANNEL
(160003) NAT

MOLA HEADLAND INFRASTRUCTURE

CONTEXT SHEET

Site code	Area/Field	Sub-area/Trench	Context number
A14	TEA16	A	160161
ECB #	**Subgroup**	**Parent context**	**Context type**
4800		160159	cut ☐ fill ☑ deposit ☐

STRATIGRAPHIC MATRIX / STRATIGRAPHY

					STRATIGRAPHY
		160162			Same as context
		~~160161~~ this context			Cuts context
		160160			Cut by context

CUT

(if you are using this section score out section **FILL/DEPOSIT** below)

DESCRIPTION / INTERPRETATION

Shape

sub- ☐ rectangular ☐ square ☐ circular ☐ linear ☐ curvilinear ☐ irregular ☐ other* ☐

Orientation	Sides	Base
☐ N-S	☐ vertical	☐ flat
☐ E-W	☐ steep (sloping)	☐ concave
☐ NE-SW	☐ moderate (sloping)	☐ v-shaped
☐ NW-SE	☐ gentle (sloping)	☐ sloping
N	☐ stepped	☐ uneven
	☐ undercutting	☐ complex*
	☐ complex*	

Dimensions (in metres)	Length	Width	Depth	Diameter

Shape result of (tick all that apply)

design ☐ material cut into ☐ natural processes ☐ degree of truncation ☐ uncertain ☐

INTERPRETATION:

pit ☐
post-hole ☐
stake-hole ☐
ditch ☐
ring-ditch ☐
beam slot ☐
construction cut ☐
robber cut ☐
gully ☐
palaeochannel ☐
furrow ☐
field boundary ☐
burial cut ☐
other cut (describe below) ☐

FILL/DEPOSIT

(if you are using this section score out section **CUT** above)

DESCRIPTION / INTERPRETATION

Compaction

☐ compact
☐ moderately compact
☐ loose
☑ friable

Thickness

Colour

light ☐ mid ☑ dark ☐ mottled ☐

brownish ☑	brown ☐
greyish ☐	grey ☐
orangeish ☐	orange ☑
yellowish ☐	yellow ☐
reddish ☐	red ☐
blueish ☐	blue ☐

black ☐ white ☐ other* ☐

Composition

clayey ☑	clay ☐
silty ☐	silt ☐
sandy ☐	sand ☑
gravelly ☐	gravel ☐
peaty ☐	peat ☐

other* ☐

Inclusions

use the following: O: occasional M: moderate F: frequent	stones*	chalk	iron pan	manganese	charcoal	plant remains*	wood	marine shell	bone*	pot	fired clay / CBM	CTP	mortar/plaster	leather/textile	glass	metal	industrial waste	lithics	coarse stone		
frequency	O																				
bulk find	☐	☐	☐	☐	☐	☐	☐	☐	☐	☐	☐	☐	☐	☐	☐	☐	☐	☐	☐	☐	☐

INTERPRETATION:

topsoil ☐
subsoil ☐
geological subsoil ☐
remnant topsoil ☐
surface ☐
occupation layer ☐
dumped layer ☐
deliberate backfill ☐
destruction debris ☐
bedding layer ☐
natural infilling ☑
colluvial layer ☐
in situ burning ☐
post-pipe ☐
packing ☐
cremation ☐
other fill/deposit (describe below) ☐

CROSS REFERENCE

Sample nos	Finds nos	Photo nos	Drawing nos
		1600144 1600145	Surveyed: plan ☐ section ☐ levels ☐ S. 16029

Basic process

construction ☐ use ☑ disuse ☑

Date	2/12/16
Initials	JJM
Checked by	JJM

*This form is incomplete if fields marked with ◤ are empty. PTO for additional information (and describing all items marked with *) and sketches.*

ADDITIONAL INFORMATION

*(any further details that may be important for understanding the context, including items marked * overleaf)*

MIDDLE FILL OF TRACE IN PALAEOCHANNEL [160159]

A MIXED CLAYEY SAND, FINE GRAINED DISTINCTIVELY ORANGE AGAINST ADJACENT FILLS.

POSSIBLY EROSION OF FROM SAND WITHIN GRAVELLY GEOLOGY.

Refer to context

SKETCHES

(consider: location plan, detailed plan showing relationships, section showing fills/deposits as appropriate)

SKETCH PLAN ON 160159

SKETCH SEC & MARK ON 160160

MOLA HEADLAND INFRASTRUCTURE

CONTEXT SHEET

Site code	Area/Field	Sub-area/Trench	Context number
A14	TOA 16	A	160162
ECB #	**Subgroup**	**Parent context**	**Context type**
4800		160159	cut ☐ fill ☐ deposit ☐

STRATIGRAPHIC MATRIX

					STRATIGRAPHY	
		160163			Same as context	
		160162			Cuts context	
		160161			Cut by context	160163

CUT (if you are using this section score out section **FILL/DEPOSIT** below) — DESCRIPTION / INTERPRETATION

Shape

sub: ☐ rectangular ☐ square ☐ circular ☐ linear ☐ curvilinear ☐ irregular ☐ other* ☐

Orientation	Sides	Base
☐ N-S	☐ vertical	☐ flat
☐ E-W	☐ steep	☐ concave
☐ NE-SW	☐ moderate (sloping)	☐ v-shaped
☐ NW-SE	☐ gentle (sloping)	☐ sloping
N	☐ stepped	☐ uneven
	☐ undercutting	☐ complex*
	☐ complex*	

Dimensions (in metres)	Length	Width	Depth	Diameter

Shape result of (tick all that apply)

design ☐ material cut into ☐ natural processes ☐ degree of truncation ☐ uncertain ☐

INTERPRETATION:
- pit ☐
- post-hole ☐
- stake-hole ☐
- ditch ☐
- ring-ditch ☐
- beam slot ☐
- construction cut ☐
- robber cut ☐
- gully ☐
- palaeochannel ☐
- furrow ☐
- field boundary ☐
- burial cut ☐
- other cut (describe below) ☐

FILL/DEPOSIT (if you are using this section score out section **CUT** above) — DESCRIPTION / INTERPRETATION

Compaction
- ☐ compact
- ☐ moderately compact
- ☐ loose
- ☑ friable

Thickness

Colour

light ☐ mid ☐ dark ☑ mottled ☐

brownish ☑	brown ☐
greyish ☐	grey ☑
orangeish ☐	orange ☐
yellowish ☐	yellow ☐
reddish ☐	red ☐
blueish ☐	blue ☐

black ☐ white ☐ other* ☐

Composition

clayey ☐	clay ☐
silty ☐	silt ☑
sandy ☑	sand ☐
gravelly ☐	gravel ☐
peaty ☐	peat ☐

other* ☐

Inclusions

use the following: O: occasional M: moderate F: frequent	stones*	chalk	iron pan	manganese	charcoal	plant remains*	wood	marine shell	bone*	pot	fired clay / CBM	CTP	mortar/plaster	leather/textile	glass	metal	industrial waste	lithics	coarse stone		
frequency	M																				
bulk find	☐	☐	☐	☐	☐	☐	☐	☐	☐	☐	☐	☐	☐	☐	☐	☐	☐	☐	☐	☐	☐

INTERPRETATION:
- topsoil ☐
- subsoil ☐
- geological subsoil ☐
- remnant topsoil ☐
- surface ☐
- occupation layer ☐
- dumped layer ☐
- deliberate backfill ☐
- destruction debris ☐
- bedding layer ☐
- natural infilling ☑
- colluvial layer ☐
- in situ burning ☐
- post-pipe ☐
- packing ☐
- cremation ☐
- other fill/deposit (describe below) ☐

CROSS REFERENCE

Sample nos	Finds nos	Photo nos	Drawing nos
		1600144 - 1600145	Surveyed: plan ☐ section ☐ levels ☐ S. 16029

Basic process: construction ☐ use ☐ disuse ☑

Date	2/12/16
Initials	JJM
Checked by	JJM

*This form is incomplete if fields marked with ◤ are empty. PTO for additional information (and describing all items marked with *) and sketches.*

ADDITIONAL INFORMATION

*(any further details that may be important for understanding the context, including items marked * overleaf)*

WAS ALMOST ALL OF THESE IN PALAEOCHANNEL [160159]
A COARSE, CHUNKY SANDY SILTY STONY AND
REPRESENTING A STABLE INTERVAL OF A DRY
FLOATLINE.

Refer to context

SKETCHES

(consider: location plan, detailed plan showing relationships, section showing fills/deposits as appropriate)

SKETCH PLAN ON 160159

SKETCH SEC + MATRIX ON 160160

MOLA HEADLAND INFRASTRUCTURE

MOLA HEADLAND ARCHAEOLOGY

CONTEXT SHEET

Site code	Area/Field	Sub-area/Trench	Context number
AIY	TEA 16	A	160163
ECB #	**Subgroup**	**Parent context**	**Context type**
4800		160163	cut ☑ fill ☐ deposit ☐

STRATIGRAPHIC MATRIX — STRATIGRAPHY

		160164			Same as context
		160163 (this context)			Cuts context: 160162
		160162			Cut by context

CUT (if you are using this section score out section **FILL/DEPOSIT** below) — DESCRIPTION / INTERPRETATION

Shape: sub- ☑ rectangular ☐ square ☐ circular ☑ linear ☐ curvilinear ☐ irregular ☐ other* ☐

Orientation: ☐ N-S ☐ E-W ☐ NE-SW ☐ NW-SE (N)

Sides: ☐ vertical ☐ steep ☐ moderate ☐ gentle (sloping) ☐ stepped ☐ undercutting ☐ complex*

Base: ☐ flat ☑ concave ☐ v-shaped ☐ sloping ☑ uneven ☐ complex*

Dimensions (in metres)	Length	Width	Depth	Diameter
	>1.0	>1.0	>0.18	

Shape result of (tick all that apply): design ☑ material cut into ☐ natural processes ☐ degree of truncation ☐ uncertain ☐

Interpretation: pit ☑ post-hole ☐ stake-hole ☐ ditch ☐ ring-ditch ☐ beam slot ☐ construction cut ☐ robber cut ☐ gully ☐ palaeochannel ☐ furrow ☐ field boundary ☐ burial cut ☐ other cut (describe below) ☐

FILL/DEPOSIT (if you are using this section score out section **CUT** above) — DESCRIPTION / INTERPRETATION

Compaction: ☑ compact ☐ moderately compact ☐ loose ☐ friable

Thickness

Colour: light ☐ mid ☐ dark ☐ mottled ☐; brownish ☐ brown ☐; greyish ☐ grey ☐; orangeish ☐ orange ☐; yellowish ☐ yellow ☐; reddish ☐ red ☐; blueish ☐ blue ☐; black ☐ white ☐ other* ☐

Composition: clayey ☐ clay ☐; silty ☐ silt ☐; sandy ☐ sand ☐; gravelly ☐ gravel ☐; peaty ☐ peat ☐; other* ☐

Inclusions

use the following: O: occasional M: moderate F: frequent	stones*	chalk	iron pan	manganese	charcoal	plant remains*	wood	marine shell	bone*	pot	fired clay / CBM	CTP	mortar/plaster	leather/textile	glass	metal	industrial waste	lithics	coarse stone		
frequency																					
bulk find	☐	☐	☐	☐	☐	☐	☐	☐	☐	☐	☐	☐	☐	☐	☐	☐	☐	☐	☐	☐	☐

Interpretation: topsoil ☐ subsoil ☐ geological subsoil ☐ remnant topsoil ☐ surface ☐ occupation layer ☐ dumped layer ☐ deliberate backfill ☐ destruction debris ☐ bedding layer ☐ natural infilling ☐ colluvial layer ☐ in situ burning ☐ post-pipe ☐ packing ☐ cremation ☐ other fill/deposit (describe below) ☐

CROSS REFERENCE

Sample nos	Finds nos	Photo nos	Drawing nos
		1600144-1600145	Surveyed: plan ☐ section ☐ levels ☐ S. 16029

Basic process: construction ☑ use ☐ disuse ☐

Date	2/12/16
Initials	JJy
Checked by	JJm

*This form is incomplete if fields marked with ◤ are empty. PTO for additional information (and describing all items marked with *) and sketches.*

ADDITIONAL INFORMATION

*(any further details that may be important for understanding the context, including items marked * overleaf)*

POSSIBLE PIT, EXCAVATED IN BOX 1.10m x 1.85m TO DETERMINE RELATIONSHIP WITH PALAEOCHANNEL [160159].

UNDULATING + SLIGHTLY IRREGULAR BASE

SAME AS [160024] IN ADJACENT SLOT.

PURPOSE UNKNOWN.

Refer to context

SKETCHES

(consider: location plan, detailed plan showing relationships, section showing fills/deposits as appropriate)

SKETCH PLAN ON 160159

SKETCH SEC + MATRIX ON 160160

MOLA HEADLAND INFRASTRUCTURE

CONTEXT SHEET

Site code	Area/Field	Sub-area/Trench	Context number
A14	TQA16	A	160164
ECB #	**Subgroup**	**Parent context**	**Context type**
4800		160163.	cut ☐ fill ☑ deposit ☐

STRATIGRAPHIC MATRIX — STRATIGRAPHY

		160002			Same as context	
		(this context) 160164			Cuts context	
		160163			Cut by context	

CUT (if you are using this section score out section **FILL/DEPOSIT** below) — DESCRIPTION

Shape: sub- ☐ rectangular ☐ square ☐ circular ☐ linear ☐ curvilinear ☐ irregular ☐ other* ☐

Orientation: ☐ N-S ☐ E-W ☐ NE-SW ☐ NW-SE (N)

Sides: ☐ vertical ☐ steep ☐ moderate ☐ gentle (sloping) ☐ stepped ☐ undercutting ☐ complex*

Base: ☐ flat ☐ concave ☐ v-shaped ☐ sloping ☐ uneven ☐ complex*

Dimensions (in metres)	Length	Width	Depth	Diameter

Shape result of (tick all that apply): design ☐ material cut into ☐ natural processes ☐ degree of truncation ☐ uncertain ☐

INTERPRETATION: pit ☐, post-hole ☐, stake-hole ☐, ditch ☐, ring-ditch ☐, beam slot ☐, construction cut ☐, robber cut ☐, gully ☐, palaeochannel ☐, furrow ☐, field boundary ☐, burial cut ☐, other cut (describe below) ☐

FILL/DEPOSIT (if you are using this section score out section **CUT** above) — DESCRIPTION

Compaction: ☐ compact ☐ moderately compact ☐ loose ☑ friable

Thickness

Colour: light ☐ mid ☐ dark ☑ mottled ☐

brownish ☐	☑ brown
greyish ☑	☐ grey
orangeish ☐	☐ orange
yellowish ☐	☐ yellow
reddish ☐	☐ red
blueish ☐	☐ blue

black ☐ white ☐ other* ☐

Composition

clayey ☐	☐ clay
silty ☑	☐ silt
sandy ☐	☑ sand
gravelly ☐	☐ gravel
peaty ☐	☐ peat

other* ☐

Inclusions

use the following: O: occasional M: moderate F: frequent	stones*	chalk	iron pan	manganese	charcoal	plant remains*	wood	marine shell	bone*	pot	fired clay / CBM	CTP	mortar/plaster	leather/textile	glass	metal	industrial waste	lithics	coarse stone
frequency	F																		
bulk find	☐	☐	☐	☐	☐	☐	☐	☐	☐	☑	☐	☐	☐	☐	☐	☐	☐	☑	☐

INTERPRETATION: topsoil ☐, subsoil ☐, geological subsoil ☐, remnant topsoil ☐, surface ☐, occupation layer ☐, dumped layer ☐, deliberate backfill ☐, destruction debris ☐, bedding layer ☐, natural infilling ☑, colluvial layer ☐, in situ burning ☐, post-pipe ☐, packing ☐, cremation ☐, other fill/deposit (describe below) ☐

CROSS REFERENCE

Sample nos	Finds nos	Photo nos	Drawing nos
		160014 - 160015	Surveyed: plan ☐ section ☐ levels ☐ S. 16029

Basic process: construction ☐ use ☐ disuse ☑

Date	2/12/16
Initials	JJM
Checked by	JJM

*This form is incomplete if fields marked with ◤ are empty. PTO for additional information (and describing all items marked with *) and sketches.*

ADDITIONAL INFORMATION

*(any further details that may be important for understanding the context, including items marked * overleaf)*

SINGLE FILL OF PIT [160163]

DARKLY FAINTLY HUMOURSOME, YET COARSE. STONY.

SMALL QUANTITY OF POT + FLINT REMOVERS

SKETCHES

(consider: location plan, detailed plan showing relationships, section showing fills/deposits as appropriate)

Refer to context

SKETCH PLAN OF 160159

SKETCH SEC + MATRIX OF 160160

MOLA HEADLAND INFRASTRUCTURE

CONTEXT SHEET

Site code	Area/Field	Sub-area/Trench	Context number
A14	TEA 16	A	160165
ECB #	**Subgroup**	**Parent context**	**Context type**
4810		160135	cut ☐ fill ☑ deposit ☐

STRATIGRAPHIC MATRIX / STRATIGRAPHY

					STRATIGRAPHY
		160137			Same as context
		~~160165~~ this context			Cuts context
		160135	160191		Cut by context

CUT

(if you are using this section score out section **FILL/DEPOSIT** below)

DESCRIPTION

Shape

sub- ☐ rectangular ☐ square ☐ circular ☐ linear ☐ curvilinear ☐ irregular ☐ other* ☐

Orientation

☐ N-S
☐ E-W
☐ NE-SW
☐ NW-SE

N

Sides

☐ vertical
☐ steep
☐ moderate
☐ gentle
(sloping)
☐ stepped
☐ undercutting
☐ complex*

Base

☐ flat
☐ concave
☑ v-shaped
☐ sloping
☐ uneven
☐ complex*

Dimensions (in metres)	Length	Width	Depth	Diameter

Shape result of (tick all that apply)

design ☐ material cut into ☐ natural processes ☐ degree of truncation ☐ uncertain ☐

INTERPRETATION

pit ☐
post-hole ☐
stake-hole ☐
ditch ☐
ring-ditch ☐
beam slot ☐
construction cut ☐
robber cut ☐
gully ☐
palaeochannel ☐
furrow ☐
field boundary ☐
burial cut ☐
other cut (describe below) ☐

FILL/DEPOSIT

(if you are using this section score out section **CUT** above)

DESCRIPTION

Compaction

☑ compact
☐ moderately compact
☐ loose
☐ friable

Thickness

Colour

light ☐ mid ☐ dark ☐ mottled ☑

brownish ☐	☑ brown
greyish ☐	☐ grey
orangeish ☐	☐ orange
yellowish ☐	☐ yellow
reddish ☑	☐ red
blueish ☐	☐ blue

black ☐ white ☐ other* ☐

Composition

clayey ☐	☑ clay
silty ☐	☐ silt
sandy ☑	☐ sand
gravelly ☐	☐ gravel
peaty ☐	☐ peat

other* ☐

Inclusions

use the following: O: occasional M: moderate F: frequent	stones*	chalk	iron pan	manganese	charcoal	plant remains*	wood	marine shell	bone*	pot	fired clay / CBM	CTP	mortar/plaster	leather/textile	glass	metal	industrial waste	lithics	coarse stone		
frequency																					
bulk find	☐	☐	☐	☐	☐	☐	☐	☐	☐	☐	☐	☐	☐	☐	☐	☐	☐	☐	☐	☐	☐

INTERPRETATION

topsoil ☐
subsoil ☐
geological subsoil ☐
remnant topsoil ☐
surface ☐
occupation layer ☐
dumped layer ☑
deliberate backfill ☐
destruction debris ☐
bedding layer ☐
natural infilling ☐
colluvial layer ☐
in situ burning ☐
post-pipe ☐
packing ☐
cremation ☐
other fill/deposit (describe below) ☐

CROSS REFERENCE

Sample nos	Finds nos	Photo nos	Drawing nos
			Surveyed: plan ☐ section ☑ levels ☐

Basic process

construction ☐ use ☐ disuse ☑

Date	2/12/16
Initials	JE
Checked by	JJM.

*This form is incomplete if fields marked with ◤ are empty. PTO for additional information (and describing all items marked with *) and sketches.*

ADDITIONAL INFORMATION
(any further details that may be important for understanding the context, including items marked * overleaf)

Clay deposit resting against W kiln wall.

Reddish/orange brown clay that rested right on the natural & under the darker fill (160137)

Very compact but peeled off the wall nicely.

Gritty texture.

No finds. Not visible in profile.

Clay was removed during excavation process.

Related to kiln [165135]

Refer to context

SKETCHES
(consider: location plan, detailed plan showing relationships, section showing fills/deposits as appropriate)

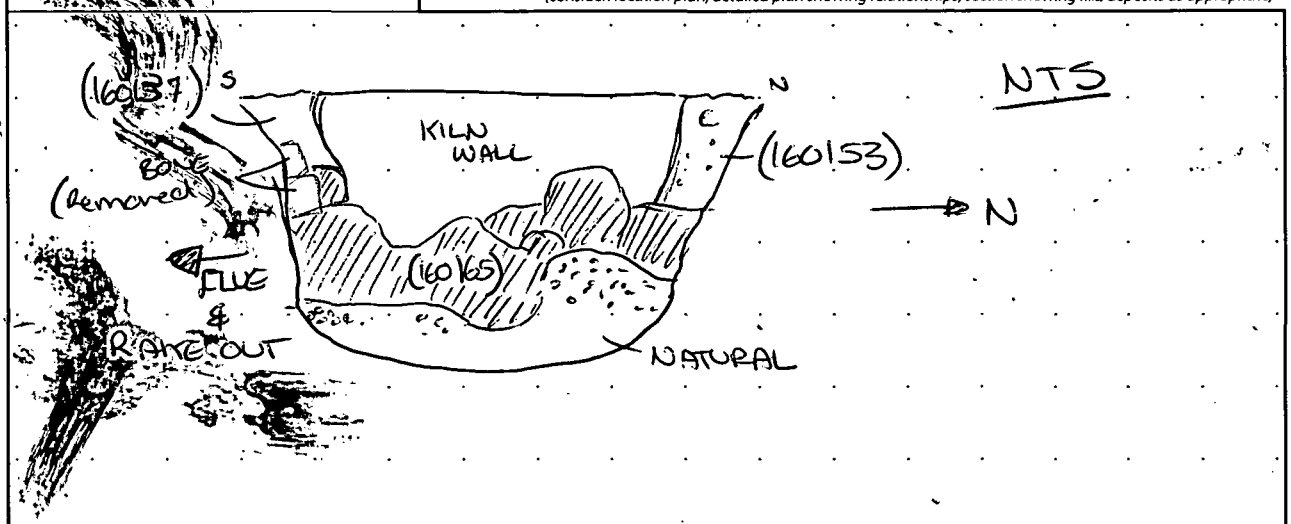

MATRIX ON 160139, SKETCH PLAN ON 160135.

MOLA HEADLAND INFRASTRUCTURE

CONTEXT SHEET

Site code	Area/Field	Sub-area/Trench	Context number
A14	TEA-16	A	(160166)
ECB #	**Subgroup**	**Parent context**	**Context type**
48w.		[160167]	cut ☐ fill ☒ deposit ☐

STRATIGRAPHIC MATRIX / STRATIGRAPHY

					STRATIGRAPHY
		~~(160062)~~	160146		Same as context (160144) (160168) (160147)
		~~160166~~			Cuts context
		[160167]			Cut by context

CUT

(if you are using this section score out section **FILL/DEPOSIT** below)

DESCRIPTION

Shape

sub- ☐ rectangular ☐ square ☐ circular ☐ linear ☐ curvilinear ☐ irregular ☐ other* ☐

Orientation

☐ N-S
☐ E-W
☐ NE-SW
☐ NW-SE

N

Sides

☐ vertical
☐ steep
☐ moderate
☐ gentle
sloping
☐ stepped
☐ undercutting
☐ complex*

Base

☐ flat
☐ concave
☐ v-shaped
☐ sloping
☐ uneven
☐ complex*

Dimensions in metres	Length	Width	Depth	Diameter

Shape result of (tick all that apply)

design ☐ material cut into ☐ natural processes ☐ degree of truncation ☐ uncertain ☐

INTERPRETATION

- pit ☐
- post-hole ☐
- stake-hole ☐
- ditch ☐
- ring-ditch ☐
- beam slot ☐
- construction cut ☐
- robber cut ☐
- gully ☐
- palaeochannel ☐
- furrow ☐
- field boundary ☐
- burial cut ☐
- other cut (describe below) ☐

FILL/DEPOSIT

(if you are using this section score out section **CUT** above)

DESCRIPTION

Compaction

☐ compact
☐ moderately compact
☐ loose
☒ friable

Thickness

0-10M

Colour

light ☐ mid ☐ dark ☒ mottled ☐

brownish ☒	☒ brown
greyish ☐	☐ grey
orangeish ☐	☐ orange
yellowish ☐	☐ yellow
reddish ☐	☐ red
blueish ☐	☐ blue

black ☐ white ☐ other* ☐

Composition

clayey ☐	☒ clay
silty ☒	☐ silt
sandy ☐	☐ sand
gravelly ☐	☐ gravel
peaty ☐	☐ peat

other* ☐

Inclusions

use the following: O: occasional M: moderate F: frequent

	stones*	chalk	iron pan	manganese	charcoal	plant remains*	wood	marine shell	bone*	pot	fired clay / CBM	CTP	mortar/plaster	leather/textile	glass	metal	industrial waste	lithics	coarse stone		
frequency	O				O																
bulk find	☐	☐	☐	☐	☐	☐	☐	☐	☐	☐	☐	☐	☐	☐	☐	☐	☐	☐	☐	☐	☐

INTERPRETATION

- topsoil ☐
- subsoil ☐
- geological subsoil ☐
- remnant topsoil ☒
- surface ☐
- occupation layer ☐
- dumped layer ☐
- deliberate backfill ☐
- destruction debris ☐
- bedding layer ☐
- natural infilling ☒
- colluvial layer ☐
- in situ burning ☐
- post-pipe ☐
- packing ☐
- cremation ☐
- other fill/deposit (describe below) ☐

CROSS REFERENCE

Sample nos	Finds nos	Photo nos	Drawing nos
16014	—	—	P.16027 Surveyed: plan ☒ section ■ levels ☐

Basic process

construction ☐ use ☐ disuse ☒

Date	05/12/16
Initials	GSP
Checked by	JJM

*This form is incomplete if fields marked with ◤ are empty. PTO for additional information (and describing all items marked with *) and sketches.*

ADDITIONAL INFORMATION

*(any further details that may be important for understanding the context, including items marked * overleaf)*

FILL OF SFB [160166]

[160167]

Refer to context

SKETCHES

(consider: location plan, detailed plan showing relationships, section showing fills/deposits as appropriate)

FOR SECTION REFER TO [160148]

FOR PLAN REFER TO [160167

(160001) T/S

(160002) S/S

POST-HOLES

160144
160145
[160146]

160142
160141
[160143]

SFB QUADS.

160166 [160167] = 160147 [160148] = 160168 [160169] 160149 [160150]

(160003) NAT

MOLA HEADLAND INFRASTRUCTURE

MOLA HEADLAND ARCHAEOLOGY

CONTEXT SHEET

Site code	Area/Field	Sub-area/Trench	Context number
A14	TEA-16	A	[160167]
ECB #	**Subgroup**	**Parent context**	**Context type**
4800		[160167	cut ☒ fill ☐ deposit ☐

STRATIGRAPHIC MATRIX — STRATIGRAPHY

		(160166)			Same as context
		160167 context			Cuts context
		(1600003)			Cut by context 160146.

CUT (if you are using this section score out section **FILL/DEPOSIT** below) — DESCRIPTION — INTERPRETATION

Shape
sub- ☐ rectangular ☐ square ☐ circular ☐ linear ☐ curvilinear ☐ irregular ☒ other* ☐

Orientation
☒ N-S
☐ E-W
☐ NE-SW
☐ NW-SE
N

Sides
☐ vertical
☐ steep
☐ moderate
☒ gentle
sloping
☐ stepped
☐ undercutting
☐ complex*

Base
☐ flat
☒ concave
☐ v-shaped
☐ sloping
☐ uneven
☐ complex*

Dimensions in metres	*Length*	*Width*	*Depth*	*Diameter*
	2.15M (1.25M)	1.62M (0.81M)	0.10M	

Shape result of (tick all that apply)
design ☒ material cut into ☐ natural processes ☐ degree of truncation ☐ uncertain ☐

INTERPRETATION:
pit ☐
post-hole ☐
stake-hole ☐
ditch ☐
ring-ditch ☐
beam slot ☐
construction cut ☐
robber cut ☐
gully ☐
palaeochannel ☐
furrow ☐
field boundary ☐
burial cut ☐
other cut (describe below) ☒
SFB

FILL/DEPOSIT (if you are using this section score out section **CUT** above) — DESCRIPTION — INTERPRETATION

Compaction
☐ compact
☐ moderately compact
☐ loose
☐ friable

Thickness

Colour
light ☐ mid ☐ dark ☐ mottled ☐
brownish ☐ brown ☐
greyish ☐ grey ☐
orangeish ☐ orange ☐
yellowish ☐ yellow ☐
reddish ☐ red ☐
blueish ☐ blue ☐
black ☐ white ☐ other* ☐

Composition
clayey ☐ clay ☐
silty ☐ silt ☐
sandy ☐ sand ☐
gravelly ☐ gravel ☐
peaty ☐ peat ☐
other* ☐

Inclusions

use the following: O: occasional M: moderate F: frequent	stones*	chalk	iron pan	manganese	charcoal	plant remains*	wood	marine shell	bone*	pot	fired clay / CBM	CTP	mortar/plaster	leather/textile	glass	metal	industrial waste	lithics	coarse stone		
frequency																					
bulk find	☐	☐	☐	☐	☐	☐	☐	☐	☐	☐	☐	☐	☐	☐	☐	☐	☐	☐	☐	☐	☐

INTERPRETATION:
topsoil ☐
subsoil ☐
geological subsoil ☐
remnant topsoil ☐
surface ☐
occupation layer ☐
dumped layer ☐
deliberate backfill ☐
destruction debris ☐
bedding layer ☐
natural infilling ☐
colluvial layer ☐
in situ burning ☐
post-pipe ☐
packing ☐
cremation ☐
other fill/deposit (describe below) ☐

CROSS REFERENCE

Sample nos	Finds nos	Photo nos	Drawing nos
—	—	1600215 1600216	P. 16027 Surveyed: plan ☒ section ☐ levels ☐

Basic process
construction ☒ use ☒ disuse ☐

Date	5/12/16.
Initials	GSP
Checked by	JJM

*This form is incomplete if fields marked with ◤ are empty. PTO for additional information (and describing all items marked with *) and sketches.*

ADDITIONAL INFORMATION

*(any further details that may be important for understanding the context, including items marked * overleaf)*

[CUT OF SFB [160167] W AJT W A

OVER MACHINED

Refer to context

SKETCHES

(consider: location plan, detailed plan showing relationships, section showing fills/deposits as appropriate)

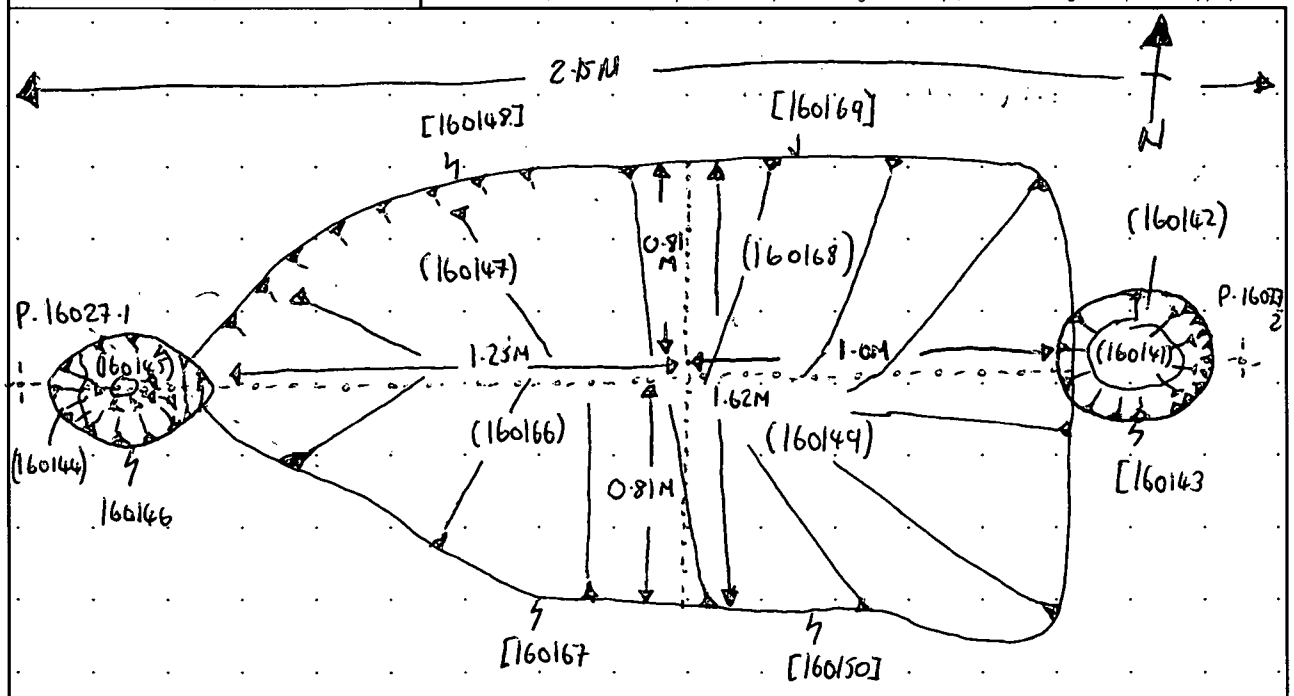

REFER TO [160148] FOR SECTION

MATRIX OF 160166

MOLA HEADLAND INFRASTRUCTURE

CONTEXT SHEET

Site code	Area/Field	Sub-area/Trench	Context number
A14	TEA-16	A	(160168)
ECB #	**Subgroup**	**Parent context**	**Context type**
4800		[160169]	cut ☐ fill ☒ deposit ☐

STRATIGRAPHIC MATRIX / STRATIGRAPHY

		(160002)			Same as context	(160166) (160149) (160147)
		this context (160168)			Cuts context	
		[160169]			Cut by context	

CUT

(if you are using this section score out section **FILL/DEPOSIT** below)

DESCRIPTION | INTERPRETATION

Shape: sub- ☐ rectangular ☐ square ☐ circular ☐ linear ☐ curvilinear ☐ irregular ☐ other* ☐

Orientation: ☐ N-S ☐ E-W ☐ NE-SW ☐ NW-SE (N)

Sides: ☐ vertical ☐ steep ☐ moderate ☐ gentle (sloping) ☐ stepped ☐ undercutting ☐ complex*

Base: ☐ flat ☐ concave ☐ v-shaped ☐ sloping ☐ uneven ☐ complex*

Dimensions (in metres)	Length	Width	Depth	Diameter

Shape result of (tick all that apply): design ☒ material cut into ☐ natural processes ☐ degree of truncation ☐ uncertain ☐

Interpretation: pit ☐ post-hole ☐ stake-hole ☐ ditch ☐ ring-ditch ☐ beam slot ☐ construction cut ☐ robber cut ☐ gully ☐ palaeochannel ☐ furrow ☐ field boundary ☐ burial cut ☐ other cut (describe below) ☐

FILL/DEPOSIT

(if you are using this section score out section **CUT** above)

DESCRIPTION | INTERPRETATION

Compaction: ☐ compact ☐ moderately compact ☐ loose ☒ friable

Thickness: 0-10M

Colour: light ☐ mid ☐ dark ☐ mottled ☐

brownish ☐	☒ brown
greyish ☐	☐ grey
orangeish ☐	☐ orange
yellowish ☐	☐ yellow
reddish ☐	☐ red
blueish ☐	☐ blue

black ☐ white ☐ other* ☐

Composition

clayey ☐	☒ clay
silty ☒	☐ silt
sandy ☐	☐ sand
gravelly ☐	☐ gravel
peaty ☐	☐ peat

other* ☐

Inclusions

use the following: O: occasional M: moderate F: frequent	stones*	chalk	iron pan	manganese	charcoal	plant remains*	wood	marine shell	bone*	pot	fired clay / CBM	CTP	mortar/plaster	leather/textile	glass	metal	industrial waste	lithics	coarse stone		
frequency	O				O																
bulk find	☐	☐	☐	☐	☐	☐	☐	☐	☐	☐	☐	☐	☐	☐	☐	☐	☐	☐	☐	☐	☐

Interpretation: topsoil ☐ subsoil ☐ geological subsoil ☐ remnant topsoil ☐ surface ☐ occupation layer ☐ dumped layer ☐ deliberate backfill ☐ destruction debris ☐ bedding layer ☐ natural infilling ☒ colluvial layer ☐ in situ burning ☐ post-pipe ☐ packing ☐ cremation ☐ other fill/deposit (describe below) ☐

CROSS REFERENCE

Sample nos	Finds nos	Photo nos	Drawing nos
161013	—	—	P.16027

Surveyed: plan ☒ section ☐ levels ☐

Basic process: construction ☐ use ☐ disuse ☒

Date	05/02/16
Initials	GSP
Checked by	JJM

*This form is incomplete if fields marked with ◤ are empty. PTO for additional information (and describing all items marked with *) and sketches.*

ADDITIONAL INFORMATION

*(any further details that may be important for understanding the context, including items marked * overleaf)*

FILL OF SFB [160169]

[P0100]

Refer to context

SKETCHES

(consider: location plan, detailed plan showing relationships, section showing fills/deposits as appropriate)

FOR SECTION REFER TO [160148]

FOR PLAN REFER TO [160167]

MATRIX ON 160166

MOLA HEADLAND INFRASTRUCTURE

CONTEXT SHEET

Site code	Area/Field	Sub-area/Trench	Context number
A14	TEA-16	A	[160169]
ECB #	**Subgroup**	**Parent context**	**Context type**
4800.		[160164]	cut ☒ fill ☐ deposit ☐

STRATIGRAPHIC MATRIX

					STRATIGRAPHY
		(160168)			Same as context: 160150, 160148, 160167
		this context 160169			Cuts context:
		(160063)			Cut by context:

CUT

(if you are using this section score out section **FILL/DEPOSIT** below)

DESCRIPTION

Shape

sub- ☐ rectangular ☐ square ☐ circular ☐ linear ☐ curvilinear ☐ irregular ☒ other* ☐

Orientation: ☒ N-S ☐ E-W ☐ NE-SW ☐ NW-SE

Sides: ☐ vertical ☐ steep ☐ moderate ☐ gentle (sloping) ☐ stepped ☐ undercutting ☐ complex*

Base: ☐ flat ☐ concave ☐ v-shaped ☐ sloping ☐ uneven ☐ complex*

Dimensions (in metres)	Length	Width	Depth	Diameter
	2.15M (1.0M)	1.62M (0.81M)	0.10M	

Shape result of (tick all that apply)

design ☒ material cut into ☐ natural processes ☐ degree of truncation ☐ uncertain ☐

INTERPRETATION

pit ☐, post-hole ☐, stake-hole ☐, ditch ☐, ring-ditch ☐, beam slot ☐, construction cut ☐, robber cut ☐, gully ☐, palaeochannel ☐, furrow ☐, field boundary ☐, burial cut ☐, other cut (describe below) ☒

SFB

FILL/DEPOSIT

(if you are using this section score out section **CUT** above)

DESCRIPTION

Compaction: ☐ compact ☐ moderately compact ☐ loose ☐ friable

Thickness

Colour: light ☐ mid ☐ dark ☐ mottled ☐

brownish ☐ brown ☐, greyish ☐ grey ☐, orangeish ☐ orange ☐, yellowish ☐ yellow ☐, reddish ☐ red ☐, blueish ☐ blue ☐

black ☐ white ☐ other* ☐

Composition: clayey ☐ clay ☐, silty ☐ silt ☐, sandy ☐ sand ☐, gravelly ☐ gravel ☐, peaty ☐ peat ☐

other* ☐

Inclusions

use the following: O: occasional M: moderate F: frequent

	stones*	chalk	iron pan	manganese	charcoal	plant remains*	wood	marine shell	bone*	pot	fired clay / CBM	CTP	mortar/plaster	leather/textile	glass	metal	industrial waste	lithics	coarse stone		
frequency																					
bulk find	☐	☐	☐	☐	☐	☐	☐	☐	☐	☐	☐	☐	☐	☐	☐	☐	☐	☐	☐	☐	☐

INTERPRETATION

topsoil ☐, subsoil ☐, geological subsoil ☐, remnant topsoil ☐, surface ☐, occupation layer ☐, dumped layer ☐, deliberate backfill ☐, destruction debris ☐, bedding layer ☐, natural infilling ☐, colluvial layer ☐, in situ burning ☐, post-pipe ☐, packing ☐, cremation ☐, other fill/deposit (describe below) ☐

CROSS REFERENCE

Sample nos	Finds nos	Photo nos	Drawing nos
—	—	1600215 1600216	P. 16027 Surveyed: plan ☒ section ☐ levels ☐

Basic process: construction ☒ use ☒ disuse ☐

Date	5/12/16
Initials	GSP
Checked by	JM

* This form is incomplete if fields marked with ◤ are empty. PTO for additional information (and describing all items marked with *) and sketches.

ADDITIONAL INFORMATION

*(any further details that may be important for understanding the context, including items marked * overleaf)*

CUT OF SFB [160169]

Refer to context [160167]

SKETCHES

(consider: location plan, detailed plan showing relationships, section showing fills/deposits as appropriate)

FOR SECTION REFER TO [160148]
FOR PLAN REFER TO [160169]
MATRIX ON 160166

MOLA HEADLAND INFRASTRUCTURE

CONTEXT SHEET

Site code	Area/Field	Sub-area/Trench	Context number
A14	TEA16	A	160170
ECB #	**Subgroup**	**Parent context**	**Context type**
4800.		160171	cut ☐ fill ☑ deposit ☐

STRATIGRAPHIC MATRIX / STRATIGRAPHY

					STRATIGRAPHY
		160002			Same as context
		this context 160170			Cuts context
		160171			Cut by context

CUT

(if you are using this section score out section **FILL/DEPOSIT** below)

DESCRIPTION

Shape: sub- ☐ rectangular ☐ square ☐ circular ☐ linear ☐ curvilinear ☐ irregular ☐ other* ☐

Orientation: ☐ N-S ☐ E-W ☐ NE-SW ☐ NW-SE

Sides: ☐ vertical ☐ steep ☐ moderate ☐ gentle (sloping) ☐ stepped ☐ undercutting ☐ complex*

Base: ☐ flat ☐ concave ☐ v-shaped ☐ sloping ☐ uneven ☐ complex*

Dimensions	Length	Width	Depth	Diameter
in metres				

Shape result of (tick all that apply): design ☐ material cut into ☐ natural processes ☐ degree of truncation ☐ uncertain ☐

INTERPRETATION

- pit ☐
- post-hole ☐
- stake-hole ☐
- ditch ☐
- ring-ditch ☐
- beam slot ☐
- construction cut ☐
- robber cut ☐
- gully ☐
- palaeochannel ☐
- furrow ☐
- field boundary ☐
- burial cut ☐
- other cut (describe below) ☐

FILL/DEPOSIT

(if you are using this section score out section **CUT** above)

DESCRIPTION

Compaction: ☐ compact ☑ moderately compact ☐ loose ☐ friable

Thickness: 6.17

Colour: light ☐ mid ☐ dark ☑ mottled ☐

brownish ☒	☑ brown
greyish ☑	☐ grey
orangeish ☐	☐ orange
yellowish ☐	☐ yellow
reddish ☐	☐ red
blueish ☐	☐ blue

black ☐ white ☐ other* ☐

Composition

clayey ☐	☐ clay
silty ☐	☑ silt
sandy ☐	☐ sand
gravelly ☐	☐ gravel
peaty ☐	☐ peat

other* ☐

Inclusions

use the following: O: occasional M: moderate F: frequent	stones*	chalk	iron pan	manganese	charcoal	plant remains*	wood	marine shell	bone*	pot	fired clay / CBM	CTP	mortar/plaster	leather/textile	glass	metal	industrial waste	lithics	coarse stone		
frequency																					
bulk find	☐	☐	☐	☐	☐	☐	☐	☐	☐	☐	☐	☐	☐	☐	☐	☐	☐	☐	☐	☐	☐

INTERPRETATION

- topsoil ☐
- subsoil ☐
- geological subsoil ☐
- remnant topsoil ☐
- surface ☐
- occupation layer ☐
- dumped layer ☐
- deliberate backfill ☐
- destruction debris ☐
- bedding layer ☐
- natural infilling ☑
- colluvial layer ☐
- in situ burning ☐
- post-pipe ☐
- packing ☐
- cremation ☐
- other fill/deposit (describe below) ☐

CROSS REFERENCE

Sample nos	Finds nos	Photo nos	Drawing nos
		1600201-203	Surveyed: plan ☐ section ☑ levels ☐ 16036

Basic process: construction ☐ use ☐ disuse ☑

Date	5/12/16
Initials	RJ
Checked by	JJM.

*This form is incomplete if fields marked with ◤ are empty. PTO for additional information (and describing all items marked with *) and sketches.*

ADDITIONAL INFORMATION

*(any further details that may be important for understanding the context, including items marked * overleaf)*

fill of ditch [160171]. fill very similar to (160119) and were originally thought to be the same. 'closer inspection' ~~[illegible]~~ ~~[illegible]~~ found this fill was slightly darker and more brown compared to (160119)

There were very few stones within this fill and no finds.

Refer to context

SKETCHES

(consider: location plan, detailed plan showing relationships, section showing fills/deposits as appropriate)

See 160171 for section

MOLA HEADLAND INFRASTRUCTURE

CONTEXT SHEET

Site code	Area/Field	Sub-area/Trench	Context number
A14	TEA4	A	160171
ECB #	**Subgroup**	**Parent context**	**Context type**
4800.		160171	cut ☑ fill ☐ deposit ☐

STRATIGRAPHIC MATRIX — STRATIGRAPHY

		160170			Same as context
		this context			Cuts context [160172]
		160003			Cut by context [160174] [160127]

CUT (if you are using this section score out section **FILL/DEPOSIT** below) — DESCRIPTION / INTERPRETATION

Shape: sub- ☐ rectangular ☐ square ☐ circular ☐ linear ☑ curvilinear ☐ irregular ☐ other* ☐

Orientation: ☑ N-S ☐ E-W ☐ NE-SW ☐ NW-SE

Sides: ☐ vertical ☐ steep ☑ moderate (sloping) ☐ gentle (sloping) ☐ stepped ☐ undercutting ☐ complex*

Base: ☐ flat ☐ concave ☐ v-shaped ☐ sloping ☐ uneven ☐ complex*

Dimensions (in metres)	Length	Width	Depth	Diameter
	71.0m	0.78	0.17	

Shape result of (tick all that apply): design ☑ material cut into ☐ natural processes ☐ degree of truncation ☑ uncertain ☐

INTERPRETATION: pit ☐ post-hole ☐ stake-hole ☐ ditch ☑ ring-ditch ☐ beam slot ☐ construction cut ☐ robber cut ☐ gully ☐ palaeochannel ☐ furrow ☐ field boundary ☐ burial cut ☐ other cut (describe below) ☐

FILL/DEPOSIT (if you are using this section score out section **CUT** above) — DESCRIPTION / INTERPRETATION

Compaction: ☐ compact ☐ moderately compact ☐ loose ☐ friable

Colour: light ☐ mid ☐ dark ☐ mottled ☐; brownish ☐ brown ☐; greyish ☐ grey ☐; orangeish ☐ orange ☐; yellowish ☐ yellow ☐; reddish ☐ red ☐; blueish ☐ blue ☐; black ☐ white ☐ other* ☐

Composition: clayey ☐ clay ☐; silty ☐ silt ☐; sandy ☐ sand ☐; gravelly ☐ gravel ☐; peaty ☐ peat ☐; other* ☐

Thickness

Inclusions (use the following: O: occasional M: moderate F: frequent)

	stones*	chalk	iron pan	manganese	charcoal	plant remains*	wood	marine shell	bone*	pot	fired clay / CBM	CTP	mortar/plaster	leather/textile	glass	metal	industrial waste	lithics	coarse stone		
frequency																					
bulk find	☐	☐	☐	☐	☐	☐	☐	☐	☐	☐	☐	☐	☐	☐	☐	☐	☐	☐	☐	☐	☐

INTERPRETATION: topsoil ☐ subsoil ☐ geological subsoil ☐ remnant topsoil ☐ surface ☐ occupation layer ☐ dumped layer ☐ deliberate backfill ☐ destruction debris ☐ bedding layer ☐ natural infilling ☐ colluvial layer ☐ in situ burning ☐ post-pipe ☐ packing ☐ cremation ☐ other fill/deposit (describe below) ☐

CROSS REFERENCE

Sample nos	Finds nos	Photo nos	Drawing nos
		1600201-203	Surveyed: plan ☐ section ☑ levels ☐ P 16045 S 16036

Basic process: construction ☑ use ☐ disuse ☐

Date: 5/12/16

Initials: RD

Checked by: JJ

*This form is incomplete if fields marked with ◤ are empty. PTO for additional information (and describing all items marked with *) and sketches.*

ADDITIONAL INFORMATION

*(any further details that may be important for understanding the context, including items marked * overleaf)*

Shallow ditch running close to but not crossing [160120]

cut by large pit [160174], that in turn was cut by [160177]

Poorly defined in plan + section. Seems to predate all activity in this location, including pit [160174]. May be a vestige of some natural wooded grooves.

Refer to context

SKETCHES

(consider: location plan, detailed plan showing relationships, section showing fills/deposits as appropriate)

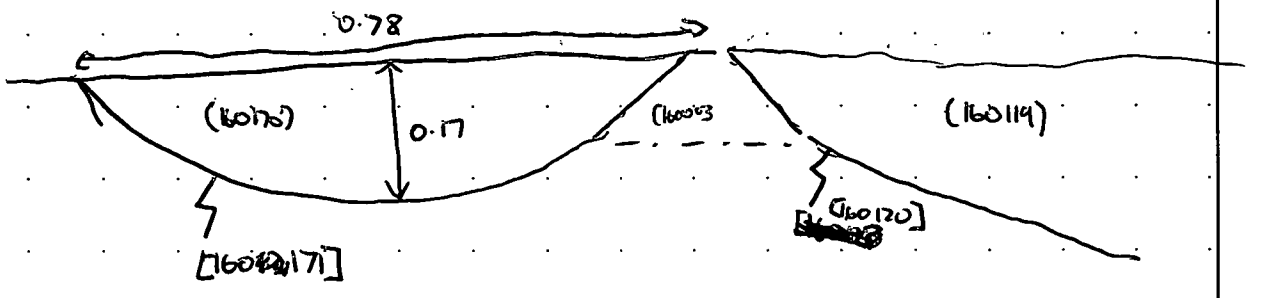

S. facing section.

MOLA HEADLAND INFRASTRUCTURE

CONTEXT SHEET

Site code	Area/Field	Sub-area/Trench	Context number
A14	TEA 16	A	160172
ECB #	**Subgroup**	**Parent context**	**Context type**
4800.		160174	cut ☐ fill ☑ deposit ☐

STRATIGRAPHIC MATRIX / STRATIGRAPHY

		160002			Same as context
		~~this context~~ 160172			Cuts context
		160174			Cut by context

CUT

(if you are using this section score out section **FILL/DEPOSIT** below)

DESCRIPTION

Shape

sub- ☐ rectangular ☐ square ☐ circular ☐ linear ☐ curvilinear ☐ irregular ☐ other* ☐

Orientation	Sides	Base
☐ N-S	☐ vertical	☐ flat
☐ E-W	☐ steep (sloping)	☐ concave
☐ NE-SW	☐ moderate (sloping)	☐ v-shaped
☐ NW-SE	☐ gentle (sloping)	☐ sloping
N	☐ stepped	☐ uneven
	☐ undercutting	☐ complex*
	☑ complex*	

Dimensions	Length	Width	Depth	Diameter
in metres				

Shape result of (tick all that apply)

design ☐ material cut into ☐ natural processes ☐ degree of truncation ☐ uncertain ☐

INTERPRETATION

pit ☐
post-hole ☐
stake-hole ☐
ditch ☐
ring-ditch ☐
beam slot ☐
construction cut ☐
robber cut ☐
gully ☐
palaeochannel ☐
furrow ☐
field boundary ☐
burial cut ☐
other cut (describe below) ☐

FILL/DEPOSIT

(if you are using this section score out section **CUT** above)

DESCRIPTION

Compaction

☑ compact
☐ moderately compact
☐ loose
☐ friable

Thickness

0.52

Colour

light ☐ mid ☑ dark ☐ mottled ☐

brownish ☐	brown ☐
greyish ☐	grey ☐
orangeish ☐	orange ☑
yellowish ☐	yellow ☐
reddish ☐	red ☐
blueish ☐	blue ☐

black ☐ white ☐ other* ☐

Composition

clayey ☐	clay ☑
silty ☐	silt ☐
sandy ☐	sand ☐
gravelly ☐	gravel ☐
peaty ☐	peat ☐

other* ☐

Inclusions

use the following: O: occasional M: moderate F: frequent	stones*	chalk	iron pan	manganese	charcoal	plant remains*	wood	marine shell	bone*	pot	fired clay / CBM	CTP	mortar/plaster	leather/textile	glass	metal	industrial waste	lithics	coarse stone		
frequency																					
bulk find	☐	☐	☐	☐	☐	☐	☐	☐	☐	☐	☐	☐	☐	☐	☐	☐	☐	☐	☐	☐	☐

INTERPRETATION

topsoil ☐
subsoil ☐
geological subsoil ☐
remnant topsoil ☐
surface ☐
occupation layer ☐
dumped layer ☐
deliberate backfill ☑
destruction debris ☐
bedding layer ☐
natural infilling ☐
colluvial layer ☐
in situ burning ☐
post-pipe ☐
packing ☐
cremation ☐
other fill/deposit (describe below) ☐

CROSS REFERENCE

Sample nos	Finds nos	Photo nos	Drawing nos
		1600180-182 1600201-203 1600210-211	Surveyed: plan ☐ section ☑ levels ☐ S.16032

Basic process

construction ☐ use ☑ disuse ☑

Date	5/12/16
Initials	RD
Checked by	JJM.

*This form is incomplete if fields marked with ◤ are empty. PTO for additional information (and describing all items marked with *) and sketches.*

ADDITIONAL INFORMATION

*(any further details that may be important for understanding the context, including items marked * overleaf)*

Thick layer of dense redeposited orange clay. lots of dark brown silts mixed in with clay in near surface, probable redeposited top soil / subsoil mixed in when back filling the clay.

Gets slightly sandy towards base with a small amount of chalk present.

Refer to context

SKETCHES

(consider: location plan, detailed plan showing relationships, section showing fills/deposits as appropriate)

See 160177 for Section
160174 for Matrix
160120 for PLAN.

MOLA HEADLAND INFRASTRUCTURE

CONTEXT SHEET

Site code	Area/Field	Sub-area/Trench	Context number
A14	TEA 16	A	160173
ECB #	**Subgroup**	**Parent context**	**Context type**
4800		160174	cut ☐ fill ☑ deposit ☐

STRATIGRAPHIC MATRIX — STRATIGRAPHY

		160002	160177		Same as context
		this context 160173			Cuts context
		160174			Cut by context

CUT

(if you are using this section score out section **FILL/DEPOSIT** below)

DESCRIPTION — INTERPRETATION

Shape

sub- ☐ rectangular ☐ square ☐ circular ☐ linear ☐ curvilinear ☐ irregular ☐ other* ☐

Orientation	Sides	Base
☐ N-S	☐ vertical	☐ flat
☐ E-W	☐ steep (sloping)	☐ concave
☐ NE-SW	☐ moderate (sloping)	☐ v-shaped
☐ NW-SE	☐ gentle (sloping)	☐ sloping
N	☐ stepped	☐ uneven
	☐ undercutting	☐ complex*
	☐ complex*	

Dimensions (in metres)	Length	Width	Depth	Diameter

Shape result of *(tick all that apply)*

design ☐ material cut into ☐ natural processes ☐ degree of truncation ☐ uncertain ☐

INTERPRETATION:

pit ☐
post-hole ☐
stake-hole ☐
ditch ☐
ring-ditch ☐
beam slot ☐
construction cut ☐
robber cut ☐
gully ☐
palaeochannel ☐
furrow ☐
field boundary ☐
burial cut ☐
other cut (describe below) ☐

FILL/DEPOSIT

(if you are using this section score out section **CUT** above)

DESCRIPTION — INTERPRETATION

Compaction

☑ compact
☐ moderately compact
☐ loose
☐ friable

Thickness

0.48

Colour

light ☐ mid ☑ dark ☐ mottled ☐

brownish ☐	☑ brown
greyish ☐	☐ grey
orangeish ☑	☐ orange
yellowish ☐	☐ yellow
reddish ☐	☐ red
blueish ☐	☐ blue

black ☐ white ☐ other* ☐

Composition

clayey ☑	☐ clay
silty ☐	☐ silt
sandy ☑	☐ sand
gravelly ☐	☑ gravel
peaty ☐	☐ peat

other* ☐

Inclusions

use the following: O: occasional M: moderate F: frequent	stones*	chalk	iron pan	manganese	charcoal	plant remains*	wood	marine shell	bone*	pot	fired clay / CBM	CTP	mortar/plaster	leather/textile	glass	metal	industrial waste	lithics	coarse stone		
frequency																					
bulk find	☐	☐	☐	☐	☐	☐	☐	☐	☐	☐	☐	☐	☐	☐	☐	☐	☐	☐	☐	☐	☐

INTERPRETATION:

topsoil ☐
subsoil ☐
geological subsoil ☐
remnant topsoil ☐
surface ☐
occupation layer ☐
dumped layer ☐
deliberate backfill ☑
destruction debris ☐
bedding layer ☐
natural infilling ☐
colluvial layer ☐
in situ burning ☐
post-pipe ☐
packing ☐
cremation ☐
other fill/deposit (describe below) ☐

Basic process

construction ☐ use ☑ disuse ☑

CROSS REFERENCE

Sample nos	Finds nos	Photo nos	Drawing nos
		1600180-82 1600201-203 1600210-11	Surveyed: plan ☐ section ☑ levels ☐ 1603

Date	5/12/16
Initials	RD
Checked by	JJM

*This form is incomplete if fields marked with ◤ are empty. PTO for additional information (and describing all items marked with *) and sketches.*

ADDITIONAL INFORMATION

*(any further details that may be important for understanding the context, including items marked * overleaf)*

Clayey gravel back fill. appears to be a mixture of natural gravels and orange clay.

Very firm and compact fill ~~post pipe~~ [~~160~~ ; Used as packing for [~~160~~ post pipe [160177]

Refer to context

SKETCHES

(consider: location plan, detailed plan showing relationships, section showing fills/deposits as appropriate)

see ~~160~~ 160177 for sketch section
160174 for matrix

MOLA HEADLAND INFRASTRUCTURE

CONTEXT SHEET

Site code	Area/Field	Sub-area/Trench	Context number
A14	TEA 16	A	160174
ECB #	**Subgroup**	**Parent context**	**Context type**
4800.		160174	cut ☑ fill ☐ deposit ☐

STRATIGRAPHIC MATRIX

	160177	160072	160073	
		this context 160174		
		160003		

STRATIGRAPHY

Same as context	
Cuts context	
Cut by context	[160177]

CUT

(if you are using this section score out section **FILL/DEPOSIT** below)

DESCRIPTION

Shape: sub- ☑ rectangular ☐ square ☐ circular ☑ linear ☐ curvilinear ☐ irregular ☐ other* ☐

Orientation: ☐ N-S ☐ E-W ☐ NE-SW ☐ NW-SE

Sides: ☐ vertical ☑ steep ☐ moderate ☐ gentle (sloping) ☐ stepped ☐ undercutting ☐ complex*

Base: ☐ flat ☑ concave ☐ v-shaped ☐ sloping ☐ uneven ☐ complex*

Dimensions (in metres)	Length	Width	Depth	Diameter
	—	—	0.52	1.46

Shape result of (tick all that apply): design ☐ material cut into ☐ natural processes ☐ degree of truncation ☐ uncertain ☐

INTERPRETATION

- pit ☑
- post-hole ☐
- stake-hole ☐
- ditch ☐
- ring-ditch ☐
- beam slot ☐
- construction cut ☐
- robber cut ☐
- gully ☐
- palaeochannel ☐
- furrow ☐
- field boundary ☐
- burial cut ☐
- other cut (describe below) ☐

FILL/DEPOSIT

(if you are using this section score out section **CUT** above)

DESCRIPTION

Compaction: ☐ compact ☐ moderately compact ☐ loose ☐ friable

Thickness

Colour: light ☐ mid ☐ dark ☐ mottled ☐

brownish ☐	brown ☐
greyish ☐	grey ☐
orangeish ☐	orange ☐
yellowish ☐	yellow ☐
reddish ☐	red ☐
blueish ☐	blue ☐

black ☐ white ☐ other* ☐

Composition

clayey ☐	clay ☐
silty ☐	silt ☑
sandy ☐	sand ☐
gravelly ☐	gravel ☐
peaty ☐	peat ☐

other* ☐

Inclusions

use the following: O: occasional M: moderate F: frequent	stones*	chalk	iron pan	manganese	charcoal	plant remains*	wood	marine shell	bone*	pot	fired clay / CBM	CTP	mortar/plaster	leather/textile	glass	metal	industrial waste	lithics	coarse stone		
frequency																					
bulk find	☐	☐	☐	☐	☐	☐	☐	☐	☐	☐	☐	☐	☐	☐	☐	☐	☐	☐	☐	☐	☐

INTERPRETATION

- topsoil ☐
- subsoil ☐
- geological subsoil ☐
- remnant topsoil ☐
- surface ☐
- occupation layer ☐
- dumped layer ☐
- deliberate backfill ☐
- destruction debris ☐
- bedding layer ☐
- natural infilling ☐
- colluvial layer ☐
- in situ burning ☐
- post-pipe ☐
- packing ☐
- cremation ☐
- other fill/deposit (describe below) ☐

CROSS REFERENCE

Sample nos	Finds nos	Photo nos	Drawing nos
		1600180-182 1600201-03 1600210-11	Surveyed: plan ☐ section ☑ levels ☐ 16032

Basic process: construction ☑ use ☐ disuse ☐

Date	5/12/16
Initials	RD
Checked by	JJM.

*This form is incomplete if fields marked with ◤ are empty. PTO for additional information (and describing all items marked with *) and sketches.*

ADDITIONAL INFORMATION

*(any further details that may be important for understanding the context, including items marked * overleaf)*

~~Lots~~ cut ~~for~~ of pit. Pit cut by Post hole 1 (160177) and west of center.

Purpose of pit unclear. Contains mixed, redeposited fill to E and brown sandy silt/gravel to W. It may be that this pit was cut as a post. pit to accommodate two posts, rather than a different, unknown function.

Refer to context

SKETCHES

(consider: location plan, detailed plan showing relationships, section showing fills/deposits as appropriate)

See 160177 for sketch section

160120 for sketch plan.

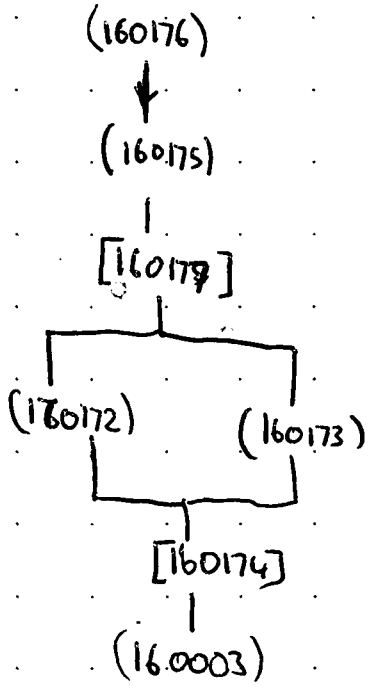

MOLA HEADLAND INFRASTRUCTURE

MOLA HEADLAND ARCHAEOLOGY

CONTEXT SHEET

Site code	Area/Field	Sub-area/Trench	Context number
A14	TEA16	A	160175
ECB #	**Subgroup**	**Parent context**	**Context type**
4800.		160177	cut ☐ fill ☑ deposit ☐

STRATIGRAPHIC MATRIX / STRATIGRAPHY

		160002			Same as context	
		this context			Cuts context	
		160177			Cut by context	

CUT

(if you are using this section score out section **FILL/DEPOSIT** below)

DESCRIPTION / INTERPRETATION

Shape

sub- ☐ rectangular ☐ square ☐ circular ☐ linear ☐ curvilinear ☐ irregular ☑ other* ☐

Orientation: ☐ N-S ☐ E-W ☐ NE-SW ☐ NW-SE (N)

Sides: ☐ vertical ☐ steep ☐ moderate ☐ gentle (sloping) ☐ stepped ☐ undercutting ☐ complex*

Base: ☐ flat ☐ concave ☐ v-shaped ☐ sloping ☐ uneven ☐ complex*

Dimensions (in metres)	Length	Width	Depth	Diameter

Shape result of (tick all that apply): design ☐ material cut into ☐ natural processes ☐ degree of truncation ☐ uncertain ☐

INTERPRETATION: pit ☐ post-hole ☐ stake-hole ☐ ditch ☐ ring-ditch ☐ beam slot ☐ construction cut ☐ robber cut ☐ gully ☐ palaeochannel ☐ furrow ☐ field boundary ☐ burial cut ☐ other cut (describe below) ☐

FILL/DEPOSIT

(if you are using this section score out section **CUT** above)

DESCRIPTION / INTERPRETATION

Compaction: ☐ compact ☑ moderately compact ☐ loose ☐ friable

Thickness: 0.50

Colour: light ☐ mid ☐ dark ☑ mottled ☐

brownish ☑	brown
greyish ☐	☑ grey
orangeish ☐	orange
yellowish ☐	yellow
reddish ☐	red
blueish ☐	blue

black ☐ white ☐ other* ☐

Composition

clayey ☐	clay
silty ☑	☑ silt
sandy ☐	sand
gravelly ☐	gravel
peaty ☐	peat

other* ☐

Inclusions

use the following: O: occasional M: moderate F: frequent	stones*	chalk	iron pan	manganese	charcoal	plant remains*	wood	marine shell	bone*	pot	fired clay / CBM	CTP	mortar/plaster	leather/textile	glass	metal	industrial waste	lithics	coarse stone		
frequency	O				M																
bulk find	☐	☐	☐	☐	☐	☐	☐	☐	☐	☐	☐	☐	☐	☐	☐	☐	☐	☐	☐	☐	☐

INTERPRETATION: topsoil ☐ subsoil ☐ geological subsoil ☐ remnant topsoil ☐ surface ☐ occupation layer ☐ dumped layer ☐ deliberate backfill ☐ destruction debris ☐ bedding layer ☐ natural infilling ☐ colluvial layer ☐ in situ burning ☐ post-pipe ☑ packing ☐ cremation ☐ other fill/deposit (describe below) ☐

CROSS REFERENCE

Sample nos	Finds nos	Photo nos	Drawing nos
16017		1600180-182 1600201-203 1600210-211	Surveyed: plan ☐ section ☑ levels ☐ 16032

Basic process: construction ☑ use ☑ disuse ☐

Date	5/12/16
Initials	RD
Checked by	JJM

*This form is incomplete if fields marked with ◤ are empty. PTO for additional information (and describing all items marked with *) and sketches.*

ADDITIONAL INFORMATION

*(any further details that may be important for understanding the context, including items marked * overleaf)*

fill of post-pipe

Edges ~~[illegible]~~ of fill vertical.

Some fine roots within fill.

Moderate amount of charcoal present ~~with~~ along with occasional small stones

Some possible very small fragments of bone or shell - sample taken.

Refer to context

SKETCHES

(consider: location plan, detailed plan showing relationships, section showing fills/deposits as appropriate)

See ~~160~~ 160177 for section

160174 for matrix

160119 for full matrix

MOLA HEADLAND INFRASTRUCTURE

CONTEXT SHEET

Site code	Area/Field	Sub-area/Trench	Context number
A14	A TEA 16	A	160176
ECB #	**Subgroup**	**Parent context**	**Context type**
48000		160177	cut ☐ fill ☐ deposit ☐

STRATIGRAPHIC MATRIX — STRATIGRAPHY

		160002			Same as context	
		160176 this context			Cuts context	
		160177			Cut by context	

CUT

(if you are using this section score out section **FILL/DEPOSIT** below)

DESCRIPTION — INTERPRETATION

Shape

sub- ☐ rectangular ☐ square ☐ circular ☐ linear ☐ curvilinear ☐ irregular ☐ other* ☐

Orientation: ☐ N-S ☐ E-W ☐ NE-SW ☐ NW-SE

Sides: ☐ vertical ☐ steep ☐ moderate ☐ gentle (sloping) ☐ stepped ☐ undercutting ☐ complex*

Base: ☐ flat ☐ concave ☐ v-shaped ☐ sloping ☐ uneven ☐ complex*

Dimensions (in metres)	Length	Width	Depth	Diameter

Shape result of (tick all that apply)

design ☐ material cut into ☐ natural processes ☐ degree of truncation ☐ uncertain ☐

INTERPRETATION: pit ☐ post-hole ☐ stake-hole ☐ ditch ☐ ring-ditch ☐ beam slot ☐ construction cut ☐ robber cut ☐ gully ☐ palaeochannel ☐ furrow ☐ field boundary ☐ burial cut ☐ other cut (describe below) ☐

FILL/DEPOSIT

(if you are using this section score out section **CUT** above)

DESCRIPTION — INTERPRETATION

Compaction: ☑ compact ☐ moderately compact ☐ loose ☐ friable

Thickness: 0.50

Colour: light ☐ mid ☑ dark ☐ mottled ☐

brownish ☐ / ☑ brown; greyish ☐ / ☐ grey; orangeish ☐ / ☐ orange; yellowish ☐ / ☐ yellow; reddish ☑ / ☐ red; blueish ☐ / ☐ blue

black ☐ white ☐ other* ☐

Composition: clayey ☐ / ☐ clay; silty ☐ / ☑ silt; sandy ☑ / ☐ sand; gravelly ☑ / ☐ gravel; peaty ☐ / ☐ peat

other* ☐

Inclusions

use the following: O: occasional M: moderate F: frequent	stones*	chalk	iron pan	manganese	charcoal	plant remains*	wood	marine shell	bone*	pot	fired clay / CBM	CTP	mortar/plaster	leather/textile	glass	metal	industrial waste	lithics	coarse stone	
frequency	F																			
bulk find	☐	☐	☐	☐	☐	☐	☐	☐	☐	☐	☐	☐	☐	☐	☐	☐	☐	☐	☐	☐

INTERPRETATION: topsoil ☐ subsoil ☐ geological subsoil ☐ remnant topsoil ☐ surface ☐ occupation layer ☐ dumped layer ☐ deliberate backfill ☐ destruction debris ☐ bedding layer ☐ natural infilling ☐ colluvial layer ☐ in situ burning ☐ post-pipe ☐ packing ☑ cremation ☐ other fill/deposit (describe below) ☐

Basic process: construction ☑ use ☑ disuse ☐

CROSS REFERENCE

Sample nos	Finds nos	Photo nos	Drawing nos
		160180-182 160201-203	Surveyed: plan ☐ section ☑ levels ☐ 16032

Date	5/12/16
Initials	RD
Checked by	JJM

*This form is incomplete if fields marked with ◤ are empty. PTO for additional information (and describing all items marked with *) and sketches.*

ADDITIONAL INFORMATION

*(any further details that may be important for understanding the context, including items marked * overleaf)*

Packing for post pipe. ~~Packing~~ fill only present on the Eastern side of post pipe. 160173 acts as packing on west.

High ~~cont~~ concentration of gravel at top of fill and getting less frequent further down the fill.

Refer to context

SKETCHES

(consider: location plan, detailed plan showing relationships, section showing fills/deposits as appropriate)

160177 - Section

160174 - Matrix

MOLA HEADLAND INFRASTRUCTURE

MOLA HEADLAND ARCHAEOLOGY

CONTEXT SHEET

Site code	Area/Field	Sub-area/Trench	Context number
A14	TEA 16	A	160177
ECB #	**Subgroup**	**Parent context**	**Context type**
4800.		160177	cut ☑ fill ☐ deposit ☐

STRATIGRAPHIC MATRIX — STRATIGRAPHY

		160175	160176		Same as context	
		this context			Cuts context	160174
		160003			Cut by context	

CUT (if you are using this section score out section **FILL/DEPOSIT** below) — DESCRIPTION — INTERPRETATION

Shape: sub- ☐ rectangular ☐ square ☐ circular ☑ linear ☐ curvilinear ☐ irregular ☐ other* ☐

Orientation: ☐ N-S ☐ E-W ☐ NE-SW ☐ NW-SE

Sides: ☐ vertical ☐ steep ☐ moderate (sloping) ☐ gentle (sloping) ☐ stepped ☐ undercutting ☑ complex*

Base: ☑ flat ☐ concave ☐ v-shaped ☐ sloping ☐ uneven ☐ complex*

Dimensions	Length	Width	Depth	Diameter
in metres	–	–	0.50	0.34

Shape result of (tick all that apply): design ☑ material cut into ☑ natural processes ☐ degree of truncation ☐ uncertain ☐

Interpretation: pit ☐ post-hole ☑ stake-hole ☐ ditch ☐ ring-ditch ☐ beam slot ☐ construction cut ☐ robber cut ☐ gully ☐ palaeochannel ☐ furrow ☐ field boundary ☐ burial cut ☐ other cut (describe below) ☐

FILL/DEPOSIT (if you are using this section score out section **CUT** above) — DESCRIPTION — INTERPRETATION

Compaction: ☐ compact ☐ moderately compact ☐ loose ☐ friable

Colour: light ☐ mid ☐ dark ☐ mottled ☐; brownish ☐ brown ☐; greyish ☐ grey ☐; orangeish ☐ orange ☐; yellowish ☐ yellow ☐; reddish ☐ red ☐; blueish ☐ blue ☐; black ☐ white ☐ other* ☐

Composition: clayey ☐ clay ☐; silty ☐ silt ☐; sandy ☐ sand ☐; gravelly ☑ gravel ☐; peaty ☐ peat ☐; other* ☐

Thickness

Inclusions

use the following: O: occasional M: moderate F: frequent	stones*	chalk	iron pan	manganese	charcoal	plant remains*	wood	marine shell	bone*	pot	fired clay / CBM	CTP	mortar/plaster	leather/textile	glass	metal	industrial waste	lithics	coarse stone		
frequency																					
bulk find	☐	☐	☐	☐	☐	☐	☐	☐	☐	☐	☐	☐	☐	☐	☐	☐	☐	☐	☐	☐	☐

Interpretation: topsoil ☐ subsoil ☐ geological subsoil ☐ remnant topsoil ☐ surface ☐ occupation layer ☐ dumped layer ☐ deliberate backfill ☐ destruction debris ☐ bedding layer ☐ natural infilling ☐ colluvial layer ☐ in situ burning ☐ post-pipe ☐ packing ☐ cremation ☐ other fill/deposit (describe below) ☐

CROSS REFERENCE

Sample nos	Finds nos	Photo nos	Drawing nos
		160180-182 160201-203	Surveyed: plan ☐ section ☑ levels ☐ 16032

Basic process: construction ☐ use ☐ disuse ☐

Date	5/12/16
Initials	RD
Checked by	JJM.

*This form is incomplete if fields marked with ◤ are empty. PTO for additional information (and describing all items marked with *) and sketches.*

ADDITIONAL INFORMATION

*(any further details that may be important for understanding the context, including items marked * overleaf)*

Post hole likely associated with SFB [160120]

Eastern side of cut is steep sided to allow room for packing material, west side vertical edges because packing was not needed

Post-hole cut through [160174]

SKETCHES

(consider: location plan, detailed plan showing relationships, section showing fills/deposits as appropriate)

Refer to context

matrix on 160174

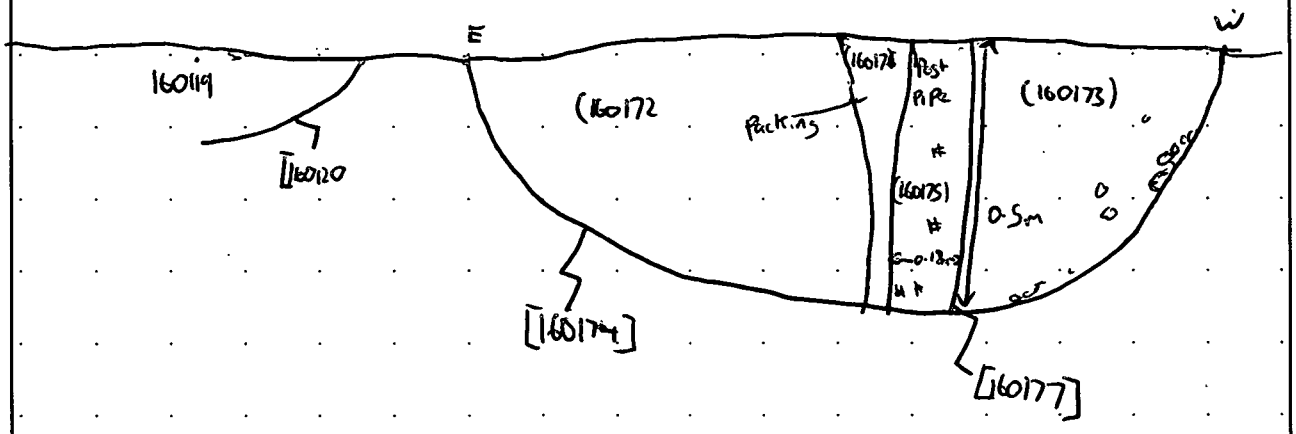

Fill matrix of 160119

Sketch plan on 160120.

MOLA HEADLAND INFRASTRUCTURE

CONTEXT SHEET

Site code	Area/Field	Sub-area/Trench	Context number
A14	TEA16	A	(160178)
ECB #	**Subgroup**	**Parent context**	**Context type**
4820.		160132	cut ☐ fill ☑ ~~deposit~~ ☐

STRATIGRAPHIC MATRIX / STRATIGRAPHY

					STRATIGRAPHY
		160158			Same as context
		~~160178~~ This context			Cuts context
		160132			Cut by context ~~160178~~

CUT (if you are using this section score out section **FILL/DEPOSIT** below)

DESCRIPTION

Shape: sub- ☐ rectangular ☐ square ☐ circular ☐ linear ☐ curvilinear ☐ irregular ☐ other* ☐

Orientation: N-S ☐ E-W ☐ NE-SW ☐ NW-SE ☐ (N)

Sides: vertical ☐ steep ☐ moderate ☐ gentle ☐ (sloping) stepped ☐ undercutting ☐ complex* ☐

Base: flat ☐ concave ☐ v-shaped ☐ sloping ☐ uneven ☐ complex* ☐

Dimensions in metres	Length	Width	Depth	Diameter

Shape result of (tick all that apply): design ☐ material cut into ☐ natural processes ☐ degree of truncation ☐ uncertain ☐

INTERPRETATION

- pit ☐
- post-hole ☐
- stake-hole ☐
- ditch ☐
- ring-ditch ☐
- beam slot ☐
- construction cut ☐
- robber cut ☐
- gully ☐
- palaeochannel ☐
- furrow ☐
- field boundary ☐
- burial cut ☐
- other cut (describe below) ☐

FILL/DEPOSIT (if you are using this section score out section **CUT** above)

DESCRIPTION

Compaction: compact ☐ moderately compact ☐ loose ☐ friable ☑

Thickness: 0.24m

Colour: light ☐ mid ☑ dark ☐ mottled ☐

brownish ☑	brown ☐
greyish ☐	grey ☐
orangeish ☐	orange ☑
yellowish ☐	yellow ☐
reddish ☐	red ☐
blueish ☐	blue ☐

black ☐ white ☐ other* ☐

Composition

clayey ☐	clay ☐
silty ☐	silt ☑
sandy ☑	sand ☐
gravelly ☐	gravel ☐
peaty ☐	peat ☐

other* ☐

Inclusions

use the following: O: occasional M: moderate F: frequent

	stones*	chalk	iron pan	manganese	charcoal	plant remains*	wood	marine shell	bone*	pot	fired clay / CBM	CTP	mortar/plaster	leather/textile	glass	metal	industrial waste	lithics	coarse stone		
frequency	O	/	/	/	/	/	/	/	/	/	/	/	/	/	/	/	/	/	/		
bulk find	☐	☐	☐	☐	☐	☐	☐	☐	☐	☐	☐	☐	☐	☐	☐	☐	☐	☐	☐	☐	☐

INTERPRETATION

- topsoil ☐
- subsoil ☐
- geological subsoil ☐
- remnant topsoil ☐
- surface ☐
- occupation layer ☐
- dumped layer ☐
- deliberate backfill ☑
- destruction debris ☐
- bedding layer ☐
- natural infilling ☐
- colluvial layer ☐
- in situ burning ☐
- post-pipe ☐
- packing ☐
- cremation ☐
- other fill/deposit (describe below) ☐

CROSS REFERENCE

Sample nos	Finds nos	Photo nos	Drawing nos
/	/	1600142, 1600143, 1600179, 1600212, 1600213, 1600214, 1600219, 1600220	Surveyed: plan ☐ section ☑ levels ☐ ~~[illegible]~~ 16030

Basic process: construction ☐ use ☐ disuse ☑

Date	2.12.16
Initials	EW
Checked by	JM

This form is incomplete if fields marked with ◤ are empty. PTO for additional information (and describing all items marked with *) and sketches.

ADDITIONAL INFORMATION
(any further details that may be important for understanding the context, including items marked * overleaf)

Mid-orange fill of kiln with small rounded stone inclusions.
→ No finds.

→ This fill has been 100% excavated

THIS FILL EXTENDS ACROSS MUCH OF THE BASE OF THE KILN FORMING A RAMPED DEPOSIT TO THE EAST; POSSIBLY REPRESENTING WASTE COMPRISING SPENT FUEL AS WELL AS RAKED UP MATERIAL

Refer to context

SKETCHES
(consider: location plan, detailed plan showing relationships, section showing fills/deposits as appropriate)

see (160131)

MOLA HEADLAND INFRASTRUCTURE

CONTEXT SHEET

Site code	Area/Field	Sub-area/Trench	Context number
A14	TEA 16	A	160179
ECB #	**Subgroup**	**Parent context**	**Context type**
4800.		160179	cut ☑ fill ☐ deposit ☐

STRATIGRAPHIC MATRIX / STRATIGRAPHY

		160180			Same as context
		160179			Cuts context 160003.
		160003			Cut by context

CUT

(if you are using this section score out section **FILL/DEPOSIT** below)

DESCRIPTION / INTERPRETATION

Shape: sub- ☑ rectangular ☐ square ☐ circular ☑ linear ☐ curvilinear ☐ irregular ☐ other* ☐

Orientation: ☑ N-S ☐ E-W ☐ NE-SW ☐ NW-SE

Sides: ☑ vertical ☐ steep ☐ moderate ☐ gentle (sloping) ☐ stepped ☐ undercutting ☐ complex*

Base: ☑ flat ☑ concave ☐ v-shaped ☐ sloping ☐ uneven ☐ complex*

Dimensions in metres	Length	Width	Depth	Diameter
	~~2.500~~ 1.0	~~0.625m~~ 0.60	0.45m	

Shape result of (tick all that apply): design ☐ material cut into ☑ natural processes ☐ degree of truncation ☑ uncertain ☐

INTERPRETATION: pit ☑ post-hole ☐ stake-hole ☐ ditch ☐ ring-ditch ☐ beam slot ☐ construction cut ☐ robber cut ☐ gully ☐ palaeochannel ☐ furrow ☐ field boundary ☐ burial cut ☐ other cut (describe below) ☐

FILL/DEPOSIT

(if you are using this section score out section **CUT** above)

DESCRIPTION / INTERPRETATION

Compaction: ☐ compact ☐ moderately compact ☐ loose ☐ friable

Colour: light ☐ mid ☐ dark ☐ mottled ☐; brownish ☐ brown ☐; greyish ☐ grey ☐; orangeish ☐ orange ☐; yellowish ☐ yellow ☐; reddish ☐ red ☐; blueish ☐ blue ☐; black ☐ white ☐ other* ☐

Composition: clayey ☐ clay ☐; silty ☐ silt ☐; sandy ☐ sand ☐; gravelly ☑ gravel ☐; peaty ☐ peat ☐; other* ☐

Thickness

Inclusions (use the following: O: occasional M: moderate F: frequent)

	stones*	chalk	iron pan	manganese	charcoal	plant remains*	wood	marine shell	bone*	pot	fired clay / CBM	CTP	mortar/plaster	leather/textile	glass	metal	industrial waste	lithics	coarse stone
frequency																			
bulk find	☐	☑	☐	☐	☐	☑	☐	☐	☐	☐	☐	☑	☐	☐	☐	☐	☑	☐	☐

INTERPRETATION: topsoil ☐ subsoil ☐ geological subsoil ☐ remnant topsoil ☐ surface ☐ occupation layer ☐ dumped layer ☐ deliberate backfill ☐ destruction debris ☐ bedding layer ☐ natural infilling ☐ colluvial layer ☐ in situ burning ☐ post-pipe ☐ packing ☐ cremation ☐ other fill/deposit (describe below) ☐

CROSS REFERENCE

Sample nos	Finds nos	Photo nos	Drawing nos
/	/	1600142, 1600143, 1600179, 1600212, 1600213, 1600214, 1600219, 1600220	Surveyed: plan ☐ section ☑ levels ☐ S. 16030 S 16028

Basic process: construction ☑ use ☐ disuse ☐

Date	2.12.16
Initials	EW
Checked by	JJM

*This form is incomplete if fields marked with ◤ are empty. PTO for additional information (and describing all items marked with *) and sketches.*

ADDITIONAL INFORMATION
(any further details that may be important for understanding the context, including items marked * overleaf)

Cut of pit [160179], filled by (160180), is a pit within kiln [160132].
→ No lining.
2.80m from [160017]
→ In an area surrounded by intercutting pits

SMALL PIT LOCATED AT INTERFACE of RAKE-OUT PIT, FIRE AND CHAMBER of KILN [160132]. THIS WORKS APPEAR TO BE AN EARLIER FEATURE RELATED TO A PHASE of PITTING IN THIS PART of THE AREA AND NOT NECESSARILY CONNECTED TO THE USE of THE KILN.
CONTAINED A 3/4 COMPLETE VESSEL FROM FILL (160180)

Refer to context

SKETCHES
(consider: location plan, detailed plan showing relationships, section showing fills/deposits as appropriate)

See [160132] → sketch plan
(160131) → section

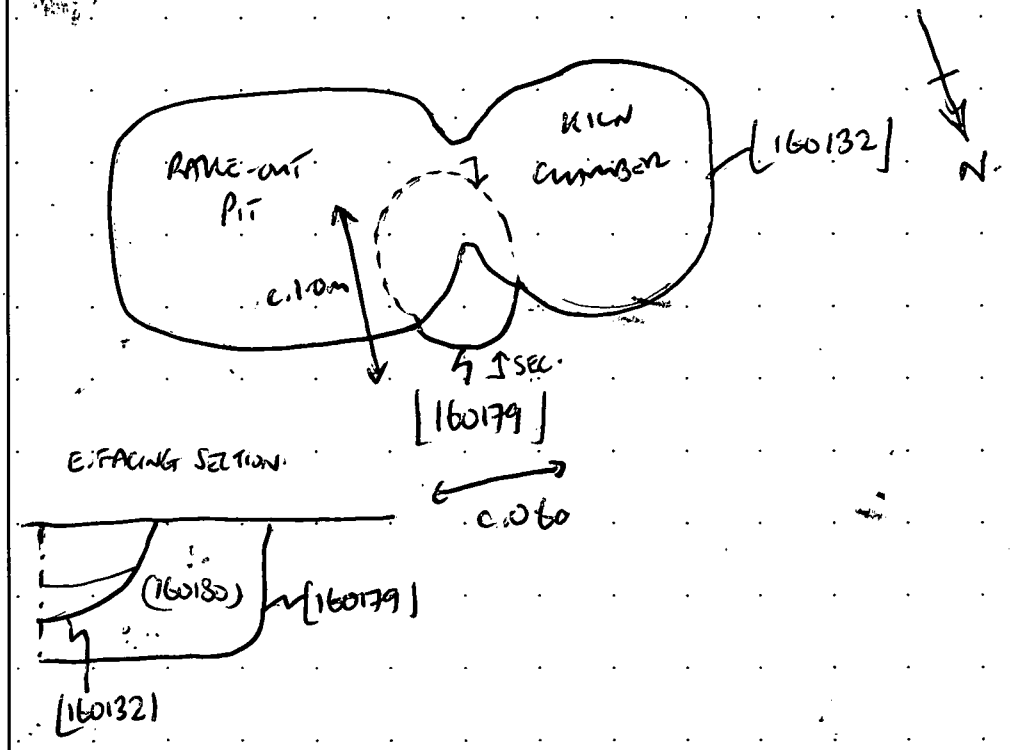

MATRIX

(160001) T/S
(160002) S/S
160157
160131
160158
160178
[160132] KILN
160180
[160179] PIT
(160003) MAT

MOLA HEADLAND INFRASTRUCTURE

CONTEXT SHEET

Site code	Area/Field	Sub-area/Trench	Context number
A14	TEA16	A	(160180)
ECB #	**Subgroup**	**Parent context**	**Context type**
4800.		160179.	cut ☐ fill ☑ deposit ☐

STRATIGRAPHIC MATRIX / STRATIGRAPHY

		160132			Same as context	
		160180 (this context)			Cuts context	
		160179			Cut by context	

CUT

(if you are using this section score out section **FILL/DEPOSIT** below)

DESCRIPTION | INTERPRETATION

Shape

sub- ☐ rectangular ☐ square ☐ circular ☐ linear ☐ curvilinear ☐ irregular ☐ other* ☐

Orientation: ☐ N-S ☐ E-W ☐ NE-SW ☐ NW-SE

Sides: ☐ vertical ☐ steep ☐ moderate ☐ gentle (sloping) ☐ stepped ☐ undercutting ☐ complex*

Base: ☐ flat ☐ concave ☐ v-shaped ☐ sloping ☐ uneven ☐ complex*

Dimensions (in metres)	Length	Width	Depth	Diameter

Shape result of (tick all that apply)

design ☑ material cut into ☐ natural processes ☐ degree of truncation ☐ uncertain ☐

INTERPRETATION: pit ☐ post-hole ☐ stake-hole ☐ ditch ☐ ring-ditch ☐ beam slot ☐ construction cut ☐ robber cut ☐ gully ☐ palaeochannel ☐ furrow ☐ field boundary ☐ burial cut ☐ other cut (describe below) ☐

FILL/DEPOSIT

(if you are using this section score out section **CUT** above)

DESCRIPTION | INTERPRETATION

Compaction: ☐ compact ☐ moderately compact ☑ loose ☐ friable

Colour: light ☐ mid ☑ dark ☐ mottled ☐

brownish ☐ / ☑ brown; greyish ☑ / ☐ grey; orangeish ☐ / ☐ orange; yellowish ☐ / ☐ yellow; reddish ☐ / ☐ red; blueish ☐ / ☐ blue; black ☐ white ☐ other* ☐

Composition: clayey ☐ / ☐ clay; silty ☑ / ☐ silt; sandy ☐ / ☑ sand; gravelly ☐ / ☐ gravel; peaty ☐ / ☐ peat; other* ☐

Thickness: 0.25m

Inclusions

use the following: O: occasional M: moderate F: frequent	stones*	chalk	iron pan	manganese	charcoal	plant remains*	wood	marine shell	bone*	pot	fired clay / CBM	CTP	mortar/plaster	leather/textile	glass	metal	industrial waste	lithics	coarse stone		
frequency	/	/	/	/	/	/	/	/	/	M	/	/	/	/	/	/	/	/	/		
bulk find	☐	☐	☐	☐	☐	☐	☐	☐	☐	☑	☑	☐	☐	☐	☐	☐	☐	☐	☐	☐	☐

INTERPRETATION: topsoil ☐ subsoil ☐ geological subsoil ☐ remnant topsoil ☐ surface ☐ occupation layer ☐ dumped layer ☐ deliberate backfill ☑ destruction debris ☐ bedding layer ☐ natural infilling ☐ colluvial layer ☐ in situ burning ☐ post-pipe ☐ packing ☐ cremation ☐ other fill/deposit (describe below) ☐

CROSS REFERENCE

Sample nos	Finds nos	Photo nos	Drawing nos
/	16028	1600213, 1600214, 1600142, 1600219, 1600143, 1600220, 1600179, 1600212,	Surveyed: plan ☐ section ☑ levels ☐ 16030

Basic process: construction ☐ use ☐ disuse ☑

Date	2.12.16
Initials	EW
Checked by	JJM

*This form is incomplete if fields marked with ◤ are empty. PTO for additional information (and describing all items marked with *) and sketches.*

ADDITIONAL INFORMATION
(any further details that may be important for understanding the context, including items marked * overleaf)

(160180) part of a possible pit within kiln [160132] [160179].

Within this pit within a kiln was an almost complete pot - small find (16028), the pot did show signs of poor craftmanship - this could be a reason as to why it was left in this pit.

→ This fill has been 100% excavated.

A MIXED DEPOSIT, MOSTLY MUD OFTEN GREY-BROWN. ONLY SANDY WITH OCC CHARCOAL PROBABLY A DUMPED DEPOSIT AS IT CONTAINED A MONOPHAGE QUANTITY OF POTTERY.

Refer to context

SKETCHES
(consider: location plan, detailed plan showing relationships, section showing fills/deposits as appropriate)

See (~~160131~~) [160179] for SKETCH PLAN, SEC AND MATRIX.

MOLA HEADLAND INFRASTRUCTURE

CONTEXT SHEET

Site code	Area/Field	Sub-area/Trench	Context number
A14	TEA 16	A	160181
ECB #	**Subgroup**	**Parent context**	**Context type**
4800.		160135	cut ☐ fill ☑ deposit ☐

STRATIGRAPHIC MATRIX — STRATIGRAPHY

		160137			Same as context
		160181			Cuts context
		~~NATURAL~~	160191		Cut by context

CUT (if you are using this section score out section **FILL/DEPOSIT** below) — DESCRIPTION

Shape: sub- ☐ rectangular ☐ square ☐ circular ☐ linear ☐ curvilinear ☐ irregular ☐ other* ☐

Orientation: ☐ N-S ☐ E-W ☐ NE-SW ☐ NW-SE (N)

Sides: ☐ vertical ☐ steep ☐ moderate ☐ gentle (sloping) ☐ stepped ☐ undercutting ☐ complex*

Base: ☐ flat ☐ concave ☐ v-shaped ☐ sloping ☐ uneven ☐ complex*

Dimensions (in metres)	Length	Width	Depth	Diameter

Shape result of (tick all that apply): design ☐ material cut into ☐ natural processes ☐ degree of truncation ☐ uncertain ☐

INTERPRETATION: pit ☑ post-hole ☐ stake-hole ☐ ditch ☐ ring-ditch ☐ beam slot ☐ construction cut ☐ robber cut ☐ gully ☐ palaeochannel ☐ furrow ☐ field boundary ☐ burial cut ☐ other cut (describe below) ☐

FILL/DEPOSIT (if you are using this section score out section **CUT** above) — DESCRIPTION

Compaction: ☐ compact ☑ moderately compact ☐ loose ☐ friable

Colour: light ☐ mid ☑ dark ☐ mottled ☐
brownish ☐ / ☑ brown; greyish ☑ / ☐ grey; orangeish ☐ / ☐ orange; yellowish ☐ / ☐ yellow; reddish ☐ / ☐ red; blueish ☐ / ☐ blue
black ☐ white ☐ other* ☐

Composition: clayey ☐ / ☐ clay; silty ☐ / ☐ silt; sandy ☐ / ☐ sand; gravelly ☐ / ☑ gravel; peaty ☐ / ☐ peat
other* ☐

Thickness: 0.16 m

Inclusions

use the following: O: occasional M: moderate F: frequent	stones*	chalk	iron pan	manganese	charcoal	plant remains*	wood	marine shell	bone*	pot	fired clay / CBM	CTP	mortar/plaster	leather/textile	glass	metal	industrial waste	lithics	coarse stone		
frequency																					
bulk find	☐	☐	☐	☐	☐	☐	☐	☐	☐	☐	☐	☐	☐	☐	☐	☐	☐	☐	☐	☐	☐

INTERPRETATION: topsoil ☐ subsoil ☐ geological subsoil ☐ remnant topsoil ☐ surface ☐ occupation layer ☐ dumped layer ☐ deliberate backfill ☑ destruction debris ☐ bedding layer ☐ natural infilling ☐ colluvial layer ☐ in situ burning ☐ post-pipe ☐ packing ☐ cremation ☐ other fill/deposit (describe below) ☐

CROSS REFERENCE

Sample nos	Finds nos	Photo nos	Drawing nos
X	✓	1600151 – 1600157	Surveyed: plan ☐ section ☐ levels ☐ SECTION # 16033

Basic process: construction ☐ use ☑ disuse ☐

Date: 2/12/16
Initials: T.H.
Checked by: JJM.

*This form is incomplete if fields marked with ▼ are empty. PTO for additional information (and describing all items marked with *) and sketches.*

ADDITIONAL INFORMATION

*(any further details that may be important for understanding the context, including items marked * overleaf)*

~~Fill~~ GRAVEL FILL OF RAKEOUT PIT OF KILN. MOST LIKELY THE PRODUCT OF USE OF THE KILN. NO FINDS.

Refer to context 160138

SKETCHES

(consider: location plan, detailed plan showing relationships, section showing fills/deposits as appropriate)

MOLA HEADLAND INFRASTRUCTURE

CONTEXT SHEET

Site code	Area/Field	Sub-area/Trench	Context number
A14	TEA16	A	160182
ECB #	**Subgroup**	**Parent context**	**Context type**
4800		[160156]	cut ☐ fill ☑ deposit ☐

STRATIGRAPHIC MATRIX — STRATIGRAPHY

		[160156]			Same as context 160194?
		this context 160182			Cuts context
		[160183]			Cut by context ~~[160156]~~ [160156]

CUT (if you are using this section score out section **FILL/DEPOSIT** below) — DESCRIPTION — INTERPRETATION

Shape
sub- ☐ rectangular ☐ square ☐ circular ☐ linear ☐ curvilinear ☐ irregular ☐ other* ☐

Orientation: N-S ☐ E-W ☐ NE-SW ☐ NW-SE ☐ (N)

Sides: vertical ☐ steep ☐ moderate ☐ gentle ☐ (sloping) stepped ☐ undercutting ☐ complex* ☐

Base: flat ☐ concave ☐ v-shaped ☑ sloping ☐ uneven ☐ complex* ☐

Dimensions (in metres)	Length	Width	Depth	Diameter

Shape result of (tick all that apply)
design ☐ material cut into ☐ natural processes ☐ degree of truncation ☐ uncertain ☐

Interpretation: pit ☐ post-hole ☐ stake-hole ☐ ditch ☐ ring-ditch ☐ beam slot ☐ construction cut ☐ robber cut ☐ gully ☐ palaeochannel ☐ furrow ☐ field boundary ☐ burial cut ☐ other cut (describe below) ☐

FILL/DEPOSIT (if you are using this section score out section **CUT** above) — DESCRIPTION — INTERPRETATION

Compaction: compact ☐ moderately compact ☐ loose ☐ friable ☑

Thickness: 0.20m

Colour: light ☐ mid ☑ dark ☐ mottled ☐
brownish ☐ / brown ☑; greyish ☑ / grey ☐; orangeish ☐ / orange ☐; yellowish ☐ / yellow ☐; reddish ☐ / red ☐; blueish ☐ / blue ☐
black ☐ white ☐ other* ☐

Composition: clayey ☐ / clay ☐; silty ☐ / silt ☑; sandy ☑ / sand ☐; gravelly ☐ / gravel ☐; peaty ☐ / peat ☐
other* ☐

Inclusions

use the following: O: occasional M: moderate F: frequent	stones*	chalk	iron pan	manganese	charcoal	plant remains*	wood	marine shell	bone*	pot	fired clay / CBM	CTP	mortar/plaster	leather/textile	glass	metal	industrial waste	lithics	coarse stone		
frequency	M																				
bulk find	☐	☐	☐	☐	☐	☐	☐	☐	☐	☐	☐	☐	☐	☐	☐	☐	☐	☐	☐	☐	☐

Interpretation: topsoil ☐ subsoil ☐ geological subsoil ☐ remnant topsoil ☐ surface ☐ occupation layer ☐ dumped layer ☐ deliberate backfill ☐ destruction debris ☐ bedding layer ☐ natural infilling ☑ colluvial layer ☐ in situ burning ☐ post-pipe ☐ packing ☐ cremation ☐ other fill/deposit (describe below) ☐

CROSS REFERENCE

Sample nos	Finds nos	Photo nos	Drawing nos
N/A	N/A	160189 — 160192.	Surveyed: plan ☐ section ☑ levels ☐ 16037.

Basic process: construction ☐ use ☐ disuse ☑

Date	2/12/16
Initials	LN.
Checked by	JJM

*This form is incomplete if fields marked with ◤ are empty. PTO for additional information (and describing all items marked with *) and sketches.*

ADDITIONAL INFORMATION

*(any further details that may be important for understanding the context, including items marked * overleaf)*

Ditch fill (160182) within slot cut ~~[160156]~~. [160198].

~~The fill~~

The ditch seems to have been cut by the kiln [160134] rake out pit [160156]. It was hard to differentiate the two fills whilst excavating but is visible from the sections.

All the fill from within [160156] seemed to be pitfill (160155).

Refer to context [160156]

SKETCHES

(consider: location plan, detailed plan showing relationships, section showing fills/deposits as appropriate)

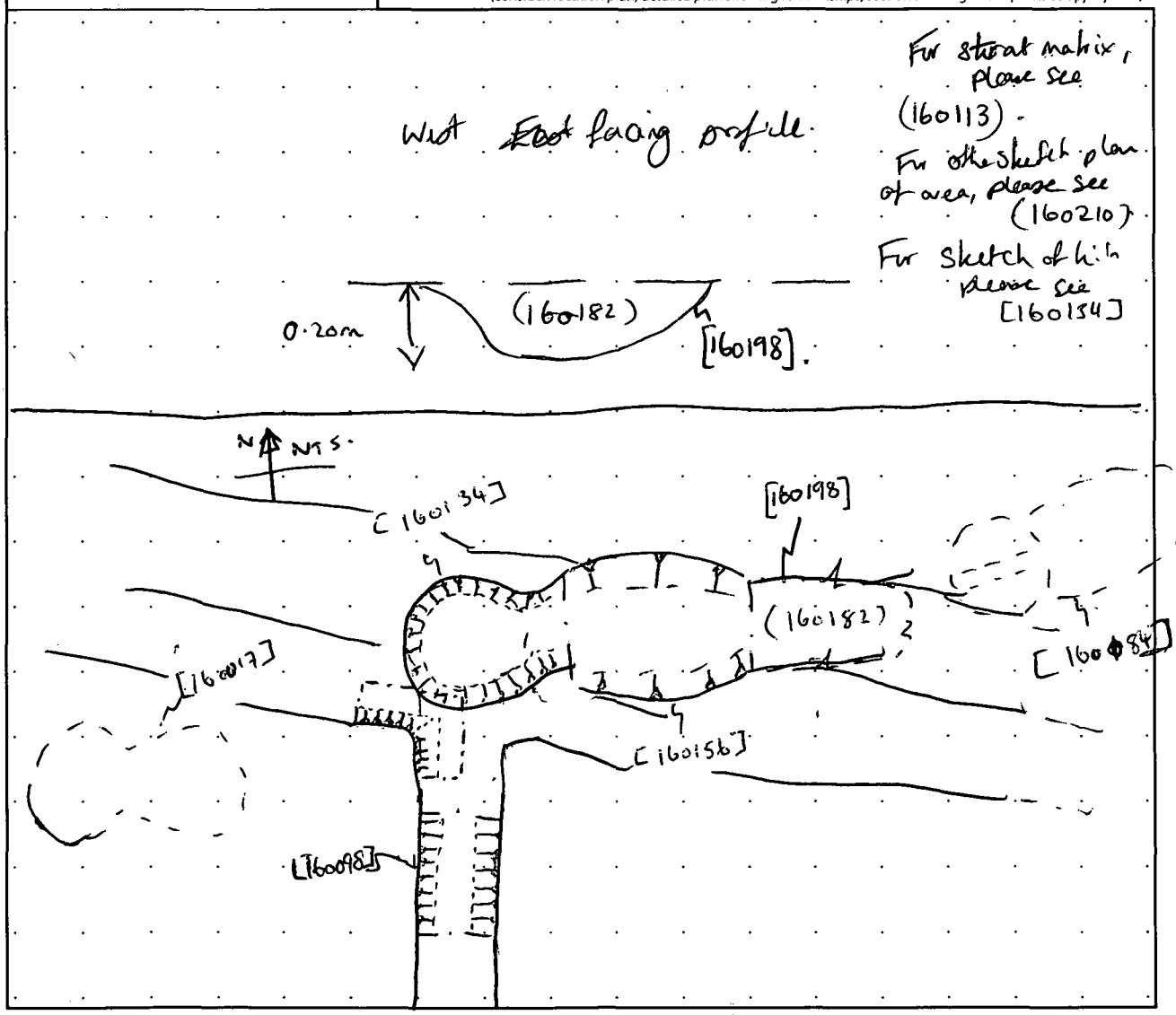

MOLA HEADLAND INFRASTRUCTURE

CONTEXT SHEET

Site code	Area/Field	Sub-area/Trench	Context number
A14	TEA16	A.	160183
ECB #	**Subgroup**	**Parent context**	**Context type**
4800.		160122/85	cut ☐ fill ☑ deposit ☐

STRATIGRAPHIC MATRIX / STRATIGRAPHY

					STRATIGRAPHY
		160121	[illegible]		Same as context
		160183			Cuts context
		160122	[illegible]		Cut by context

CUT

(if you are using this section score out section **FILL/DEPOSIT** below)

DESCRIPTION

Shape

sub- ☐ rectangular ☐ square ☐ circular ☐ linear ☐ curvilinear ☐ irregular ☐ other* ☐

Orientation

☐ N-S
☐ E-W
☐ NE-SW
☐ NW-SE

N

Sides

☐ vertical
☐ steep
☐ moderate
☐ gentle
☐ stepped
☐ undercutting
☐ complex*

sloping

Base

☐ flat
☐ concave
☐ v-shaped
☐ sloping
☐ uneven
☐ complex*

Dimensions in metres	Length	Width	Depth	Diameter

Shape result of *(tick all that apply)*

design ☐ material cut into ☐ natural processes ☐ degree of truncation ☐ uncertain ☐

INTERPRETATION

- pit ☐
- post-hole ☐
- stake-hole ☐
- ditch ☐
- ring-ditch ☐
- beam slot ☐
- construction cut ☐
- robber cut ☐
- gully ☐
- palaeochannel ☐
- furrow ☐
- field boundary ☐
- burial cut ☐
- other cut (describe below) ☐

FILL/DEPOSIT

(if you are using this section score out section **CUT** above)

DESCRIPTION

Compaction

☐ compact
☐ moderately compact
☑ loose
☐ friable

Thickness

0.18 m

Colour

light ☑ mid ☐ dark ☐ mottled ☐

brownish ☑ / brown ☐
greyish ☐ / grey ☐
orangeish ☐ / orange ☑
yellowish ☐ / yellow ☐
reddish ☐ / red ☐
blueish ☐ / blue ☐

black ☐ white ☐ other* ☐

Composition

clayey ☐ / clay ☐
silty ☐ / silt ☐
sandy ☑ / sand ☑
gravelly ☐ / gravel ☑
peaty ☐ / peat ☐

other* ☐

Inclusions

use the following: O: occasional M: moderate F: frequent

	stones*	chalk	iron pan	manganese	charcoal	plant remains*	wood	marine shell	bone*	pot	fired clay / CBM	CTP	mortar/plaster	leather/textile	glass	metal	industrial waste	lithics	coarse stone
frequency	F	O		O	O														
bulk find	☐	☐	☐	☐	☐	☐	☐	☐	☐	☐	☐	☐	☐	☐	☐	☐	☐	☐	☐

INTERPRETATION

- topsoil ☐
- subsoil ☐
- geological subsoil ☐
- remnant topsoil ☐
- surface ☐
- occupation layer ☐
- dumped layer ☐
- deliberate backfill ☐
- destruction debris ☐
- bedding layer ☑
- natural infilling ☐
- colluvial layer ☐
- in situ burning ☐
- post-pipe ☐
- packing ☐
- cremation ☐
- other fill/deposit (describe below) ☐

CROSS REFERENCE

Sample nos	Finds nos	Photo nos	Drawing nos
		1600176	Surveyed: plan ☐ section ☑ levels ☐ S-16031

Basic process

construction ☐ use ☑ disuse ☐

Date	~~[illegible]~~ 7/12/16
Initials	~~[illegible]~~ WE
Checked by	JJM

*This form is incomplete if fields marked with ◤ are empty. PTO for additional information (and describing all items marked with *) and sketches.*

ADDITIONAL INFORMATION

*(any further details that may be important for understanding the context, including items marked * overleaf)*

a gravel deposit in the eastern half of SFB. This may be packing for post hole [160187] or the partial filling of the SFB so that this post hole was at the edge of building. Could also just represent natural gravel infilling, but seems less likely as the gravel seems spread round the fill directly on top of the post hole.

Refer to context

SKETCHES

(consider: location plan, detailed plan showing relationships, section showing fills/deposits as appropriate)

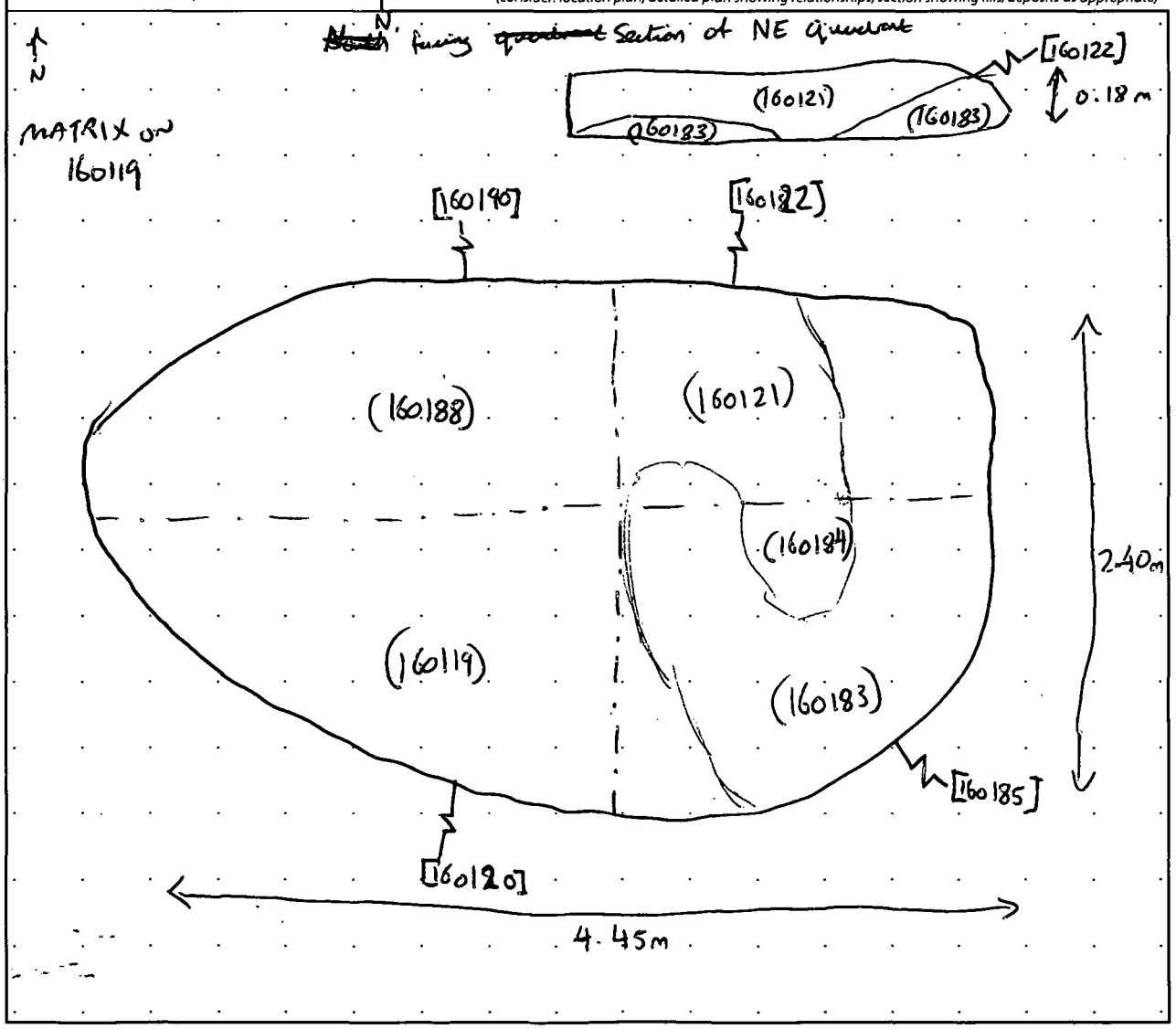

MOLA HEADLAND INFRASTRUCTURE

CONTEXT SHEET

Site code	Area/Field	Sub-area/Trench	Context number
A14	TEA16	A	160184
ECB #	**Subgroup**	**Parent context**	**Context type**
4800		160185	cut ☐ fill ☑ deposit ☐

STRATIGRAPHIC MATRIX — STRATIGRAPHY

		160002			Same as context
		~~160184~~ this context			Cuts context
		160183	~~160186~~		Cut by context

CUT

(if you are using this section score out section **FILL/DEPOSIT** below)

DESCRIPTION

Shape

sub- ☐ rectangular ☐ square ☐ circular ☐ linear ☐ curvilinear ☐ irregular ☐ other* ☐

Orientation	Sides	Base
☐ N-S	☐ vertical	☐ flat
☐ E-W	☐ steep (sloping)	☐ concave
☐ NE-SW	☐ moderate (sloping)	☐ v-shaped
☐ NW-SE	☐ gentle (sloping)	☐ sloping
N	☐ stepped	☐ uneven
	☐ undercutting	☐ complex*
	☐ complex*	

Dimensions (in metres)	Length	Width	Depth	Diameter

Shape result of (tick all that apply)

design ☐ material cut into ☐ natural processes ☐ degree of truncation ☐ uncertain ☐

INTERPRETATION

- pit ☐
- post-hole ☐
- stake-hole ☐
- ditch ☐
- ring-ditch ☐
- beam slot ☐
- construction cut ☐
- robber cut ☐
- gully ☐
- palaeochannel ☐
- furrow ☐
- field boundary ☐
- burial cut ☐
- other cut (describe below) ☐

FILL/DEPOSIT

(if you are using this section score out section **CUT** above)

DESCRIPTION

Compaction

☐ compact
☑ moderately compact
☐ loose
☐ friable

Thickness 0.18 m

Colour

light ☐ mid ☑ dark ☐ mottled ☐

brownish ☑	brown ☑
greyish ☑	grey ☑
orangeish ☐	orange ☐
yellowish ☐	yellow ☐
reddish ☐	red ☐
blueish ☐	blue ☐

black ☐ white ☐ other* ☐

Composition

clayey ☐	clay ☐
silty ☐	silt ☑
sandy ☑	sand ☐
gravelly ☑	gravel ☐
peaty ☐	peat ☐

other* ☐

Inclusions

use the following: O: occasional M: moderate F: frequent	stones*	chalk	iron pan	manganese	charcoal	plant remains*	wood	marine shell	bone*	pot	fired clay / CBM	CTP	mortar/plaster	leather/textile	glass	metal	industrial waste	lithics	coarse stone
frequency	M	O			O				M	O	O								
bulk find	☐	☐	☐	☐	☐	☐	☐	☐	☑	☑	☑	☐	☐	☐	☐	☐	☐	☐	☐

INTERPRETATION

- topsoil ☐
- subsoil ☐
- geological subsoil ☐
- remnant topsoil ☐
- surface ☐
- occupation layer ☑
- dumped layer ☐
- deliberate backfill ☐
- destruction debris ☐
- bedding layer ☐
- natural infilling ☐
- colluvial layer ☐
- in situ burning ☐
- post-pipe ☐
- packing ☐
- cremation ☐
- other fill/deposit (describe below) ☐

CROSS REFERENCE

Sample nos	Finds nos	Photo nos	Drawing nos
16021		~~1600176~~ 1600176	Surveyed: plan ☐ section ☑ levels ☐ P. 1645

Basic process

construction ☐ use ☑ disuse ☐

Date	7/12/16
Initials	WE
Checked by	JJM

*This form is incomplete if fields marked with ◤ are empty. PTO for additional information (and describing all items marked with *) and sketches.*

ADDITIONAL INFORMATION

*(any further details that may be important for understanding the context, including items marked * overleaf)*

This context is drawn on Drawing 16031 as Context (160121) and in drawing ~~1~~ 16036 as (160119)

fill contained moderate poorly preserved bones, the other quadrants ~~[illegible]~~ had little or no bone.

Refer to context: 160185

SKETCHES

(consider: location plan, detailed plan showing relationships, section showing fills/deposits as appropriate)

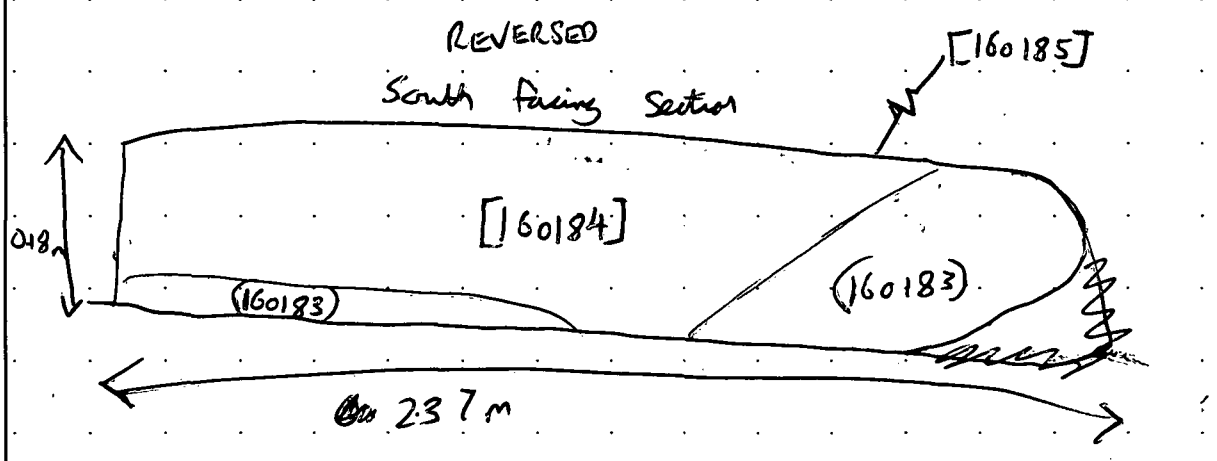

SEE 160183 FOR EXTENT OF (160183) INTO SE QUAD.

MOLA HEADLAND INFRASTRUCTURE

CONTEXT SHEET

Site code	Area/Field	Sub-area/Trench	Context number
AH	T6A16	A	160185
ECB #	**Subgroup**	**Parent context**	**Context type**
4800.		160185	cut ☑ fill ☐ deposit ☐

STRATIGRAPHIC MATRIX — STRATIGRAPHY

		~~160194~~	160183	160187	Same as context
		160185			Cuts context
		160003			Cut by context

CUT (if you are using this section score out section **FILL/DEPOSIT** below) — DESCRIPTION — INTERPRETATION

Shape: sub- ☑ rectangular ☑ square ☐ circular ☐ linear ☐ curvilinear ☐ irregular ☐ other* ☐

Orientation: ☐ N-S ☐ E-W ☐ NE-SW ☐ NW-SE (N)

Sides: ☐ vertical ☐ steep ☑ moderate (sloping) ☐ gentle (sloping) ☐ stepped ☐ undercutting ☐ complex*

Base: ☑ flat ☐ concave ☐ v-shaped ☐ sloping ☐ uneven ☐ complex*

Dimensions (in metres)	Length	Width	Depth	Diameter
	2.37m	1.36m		

Shape result of (tick all that apply): design ☑ material cut into ☐ natural processes ☐ degree of truncation ☐ uncertain ☐

INTERPRETATION: pit ☐ post-hole ☐ stake-hole ☐ ditch ☐ ring-ditch ☐ beam slot ☐ construction cut ☑ robber cut ☐ gully ☐ palaeochannel ☐ furrow ☐ field boundary ☐ burial cut ☐ other cut (describe below) ☐ SFB

FILL/DEPOSIT (if you are using this section score out section **CUT** above) — DESCRIPTION — INTERPRETATION

Compaction: ☐ compact ☐ moderately compact ☐ loose ☐ friable

Colour: light ☐ mid ☐ dark ☐ mottled ☐; brownish ☐ brown ☐; greyish ☐ grey ☐; orangeish ☐ orange ☐; yellowish ☐ yellow ☐; reddish ☐ red ☐; blueish ☐ blue ☐; black ☐ white ☐ other* ☐

Composition: clayey ☐ clay ☐; silty ☐ silt ☐; sandy ☐ sand ☐; gravelly ☐ gravel ☐; peaty ☐ peat ☐; other* ☐

Thickness

Inclusions

use the following: O: occasional M: moderate F: frequent	stones*	chalk	iron pan	manganese	charcoal	plant remains*	wood	marine shell	bone*	pot	fired clay / CBM	CTP	mortar/plaster	leather/textile	glass	metal	industrial waste	lithics	coarse stone		
frequency																					
bulk find	☐	☐	☐	☐	☐	☐	☐	☐	☐	☐	☐	☐	☐	☐	☐	☐	☐	☐	☐	☐	☐

INTERPRETATION: topsoil ☐ subsoil ☐ geological subsoil ☐ remnant topsoil ☐ surface ☐ occupation layer ☐ dumped layer ☐ deliberate backfill ☐ destruction debris ☐ bedding layer ☐ natural infilling ☐ colluvial layer ☐ in situ burning ☐ post-pipe ☐ packing ☐ cremation ☐ other fill/deposit (describe below) ☐

CROSS REFERENCE

Sample nos	Finds nos	Photo nos	Drawing nos
		1600176 1600272 1600273	Surveyed: plan ☐ section ☐ levels ☐ P. 160145

Basic process: construction ☑ use ☐ disuse ☐

Date	7/12/16
Initials	WE
Checked by	JJM

*This form is incomplete if fields marked with ◤ are empty. PTO for additional information (and describing all items marked with *) and sketches.*

ADDITIONAL INFORMATION

*(any further details that may be important for understanding the context, including items marked * overleaf)*

This quadrant was removed after the quadrant next to it so is shown in section drawing 16031 and 16036 but ~~that~~ these use different context numbers.
[160185] will be [160122] and [160120]. (160184) will be (160121) and (160119).

The natural changes between gravel and sand in this area so some edges where hard to define.

Refer to context

SKETCHES

(consider: location plan, detailed plan showing relationships, section showing fills/deposits as appropriate)

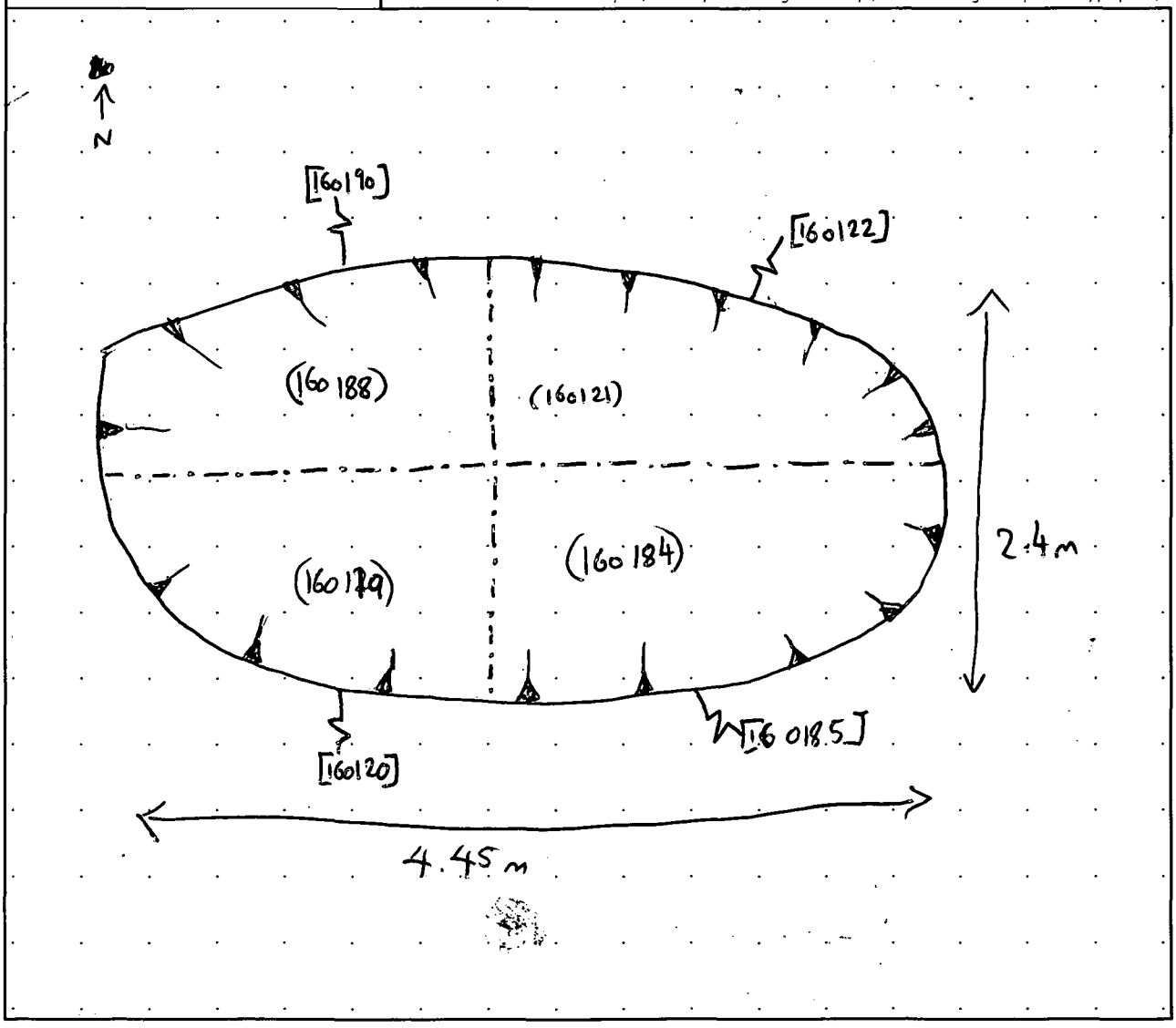

MOLA HEADLAND INFRASTRUCTURE

CONTEXT SHEET

Site code	Area/Field	Sub-area/Trench	Context number
A14	TEA16	A	160 186
ECB #	**Subgroup**	**Parent context**	**Context type**
4800.		160187	cut ☐ fill ☑ deposit ☐

STRATIGRAPHIC MATRIX / STRATIGRAPHY

					STRATIGRAPHY	
		160184			Same as context	
		160186			Cuts context	
		160187			Cut by context	

CUT

(if you are using this section score out section **FILL/DEPOSIT** below)

DESCRIPTION

Shape

sub- ☐ rectangular ☐ square ☐ circular ☐ linear ☐ curvilinear ☐ irregular ☑ other* ☐

Orientation	Sides	Base
☐ N-S	☐ vertical	☐ flat
☐ E-W	☐ steep (sloping)	☐ concave
☐ NE-SW	☐ moderate (sloping)	☐ v-shaped
☐ NW-SE	☐ gentle (sloping)	☐ sloping
N	☐ stepped	☐ uneven
	☐ undercutting	☐ complex*
	☐ complex*	

Dimensions (in metres)	Length	Width	Depth	Diameter

Shape result of (tick all that apply)

design ☐ material cut into ☐ natural processes ☐ degree of truncation ☐ uncertain ☐

INTERPRETATION

pit ☐
post-hole ☐
stake-hole ☐
ditch ☐
ring-ditch ☐
beam slot ☐
construction cut ☐
robber cut ☐
gully ☐
palaeochannel ☐
furrow ☐
field boundary ☐
burial cut ☐
other cut (describe below) ☐

FILL/DEPOSIT

(if you are using this section score out section **CUT** above)

DESCRIPTION

Compaction	Colour		Composition	
☐ compact	light ☐ mid ☑ dark ☐ mottled ☐		clayey ☐	☐ clay
☑ moderately compact	brownish ☑	☐ brown	silty ☐	☑ silt
☐ loose	greyish ☐	☑ grey	sandy ☑	☐ sand
☐ friable	orangeish ☐	☐ orange	gravelly ☐	☐ gravel
	yellowish ☐	☐ yellow	peaty ☐	☐ peat
	reddish ☐	☐ red		
	blueish ☐	☐ blue		
	black ☐ white ☐ other* ☐		other* ☐	

Thickness 0.53m

Inclusions

use the following: O: occasional M: moderate F: frequent	stones*	chalk	iron pan	manganese	charcoal	plant remains*	wood	marine shell	bone*	pot	fired clay / CBM	CTP	mortar/plaster	leather/textile	glass	metal	industrial waste	lithics	coarse stone	
frequency	O				O															
bulk find	☐	☐	☐	☐	☐	☐	☐	☐	☐	☐	☐	☐	☐	☐	☐	☐	☐	☐	☐	☐

INTERPRETATION

topsoil ☐
subsoil ☐
geological subsoil ☐
remnant topsoil ☐
surface ☐
occupation layer ☐
dumped layer ☐
deliberate backfill ☐
destruction debris ☐
bedding layer ☐
natural infilling ☐
colluvial layer ☐
in situ burning ☐
post-pipe ☑
packing ☐
cremation ☐
other fill/deposit (describe below) ☐

CROSS REFERENCE

Sample nos	Finds nos	Photo nos	Drawing nos
16024		1600221	Surveyed: plan ☐ section ☑ levels ☐ D: 16039

Basic process

construction ☐ use ☐ disuse ☑

Date	6/12/0
Initials	WE
Checked by	JJM

*This form is incomplete if fields marked with ◤ are empty. PTO for additional information (and describing all items marked with *) and sketches.*

ADDITIONAL INFORMATION

*(any further details that may be important for understanding the context, including items marked * overleaf)*

Fill of post hole found in SW quadrant of Sf8 [160185]
the natural in this area is gravel so this may have been used as packing, though at the base of the feature the fill contained more gravel and clay which may be the remnants of the packing.

Refer to context 160187

SKETCHES

(consider: location plan, detailed plan showing relationships, section showing fills/deposits as appropriate)

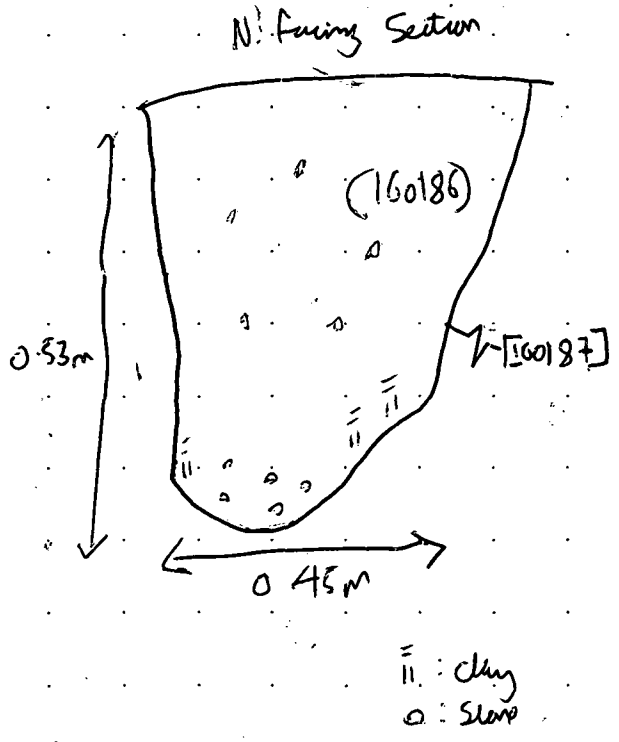

MOLA HEADLAND INFRASTRUCTURE

MOLA HEADLAND ARCHAEOLOGY

CONTEXT SHEET

Site code	Area/Field	Sub-area/Trench	Context number
AA.	TEA16.	A	160187
ECB #	**Subgroup**	**Parent context**	**Context type**
4800.		160187	cut ☑ fill ☐ deposit ☐

STRATIGRAPHIC MATRIX — STRATIGRAPHY

		160186			Same as context
		160187 (this context)			Cuts context
		~~160185~~	160185		Cut by context

CUT

(if you are using this section score out section **FILL/DEPOSIT** below)

DESCRIPTION

Shape: sub- ☐ rectangular ☐ square ☐ circular ☑ linear ☐ curvilinear ☐ irregular ☐ other* ☐

Orientation: N-S ☐ E-W ☐ NE-SW ☐ NW-SE ☐ (N)

Sides: vertical ☐ steep ☐ moderate ☐ gentle ☐ (sloping) stepped ☐ undercutting ☐ complex* ☐

Base: flat ☐ concave ☑ v-shaped ☐ sloping ☐ uneven ☐ complex* ☐

Dimensions (in metres)	Length	Width	Depth	Diameter
			0.53 m	0.45 m

Shape result of (tick all that apply): design ☑ material cut into ☐ natural processes ☐ degree of truncation ☐ uncertain ☐

INTERPRETATION

pit ☐ post-hole ☑ stake-hole ☐ ditch ☐ ring-ditch ☐ beam slot ☐ construction cut ☐ robber cut ☐ gully ☐ palaeochannel ☐ furrow ☐ field boundary ☐ burial cut ☐ other cut (describe below) ☐

FILL/DEPOSIT

(if you are using this section score out section **CUT** above)

DESCRIPTION

Compaction: compact ☐ moderately compact ☐ loose ☐ friable ☐

Thickness

Colour: light ☐ mid ☐ dark ☐ mottled ☐

brownish ☐	brown ☐
greyish ☐	grey ☐
orangeish ☐	orange ☐
yellowish ☐	yellow ☐
reddish ☐	red ☐
blueish ☐	blue ☐

black ☐ white ☐ other* ☐

Composition

clayey ☐	clay ☐
silty ☐	silt ☐
sandy ☐	sand ☐
gravelly ☐	gravel ☐
peaty ☐	peat ☐

other* ☐

Inclusions

use the following: O: occasional M: moderate F: frequent	stones*	chalk	iron pan	manganese	charcoal	plant remains*	wood	marine shell	bone*	pot	fired clay / CBM	CTP	mortar/plaster	leather/textile*	glass	metal	industrial waste	lithics	coarse stone		
frequency																					
bulk find	☐	☐	☐	☐	☐	☐	☐	☐	☐	☐	☐	☐	☐	☐	☐	☐	☐	☐	☐	☐	☐

INTERPRETATION

topsoil ☐ subsoil ☐ geological subsoil ☐ remnant topsoil ☐ surface ☐ occupation layer ☐ dumped layer ☐ deliberate backfill ☐ destruction debris ☐ bedding layer ☐ natural infilling ☐ colluvial layer ☐ in situ burning ☐ post-pipe ☐ packing ☐ cremation ☐ other fill/deposit (describe below) ☐

Basic process: construction ☑ use ☐ disuse ☐

CROSS REFERENCE

Sample nos	Finds nos	Photo nos	Drawing nos
		160021	Surveyed: plan ☐ section ☑ levels ☐ D: 16039 P: 16045

Date	16/12/16
Initials	WE
Checked by	JJM.

* This form is incomplete if fields marked with ▼ are empty. PTO for additional information (and describing all items marked with *) and sketches.

ADDITIONAL INFORMATION

*(any further details that may be important for understanding the context, including items marked * overleaf)*

The post hole cuts into gravel which may have been used as packing as there is a gravel fill covering most of this feature leaving a gap for the post hole.

Refer to context

SKETCHES

(consider: location plan, detailed plan showing relationships, section showing fills/deposits as appropriate)

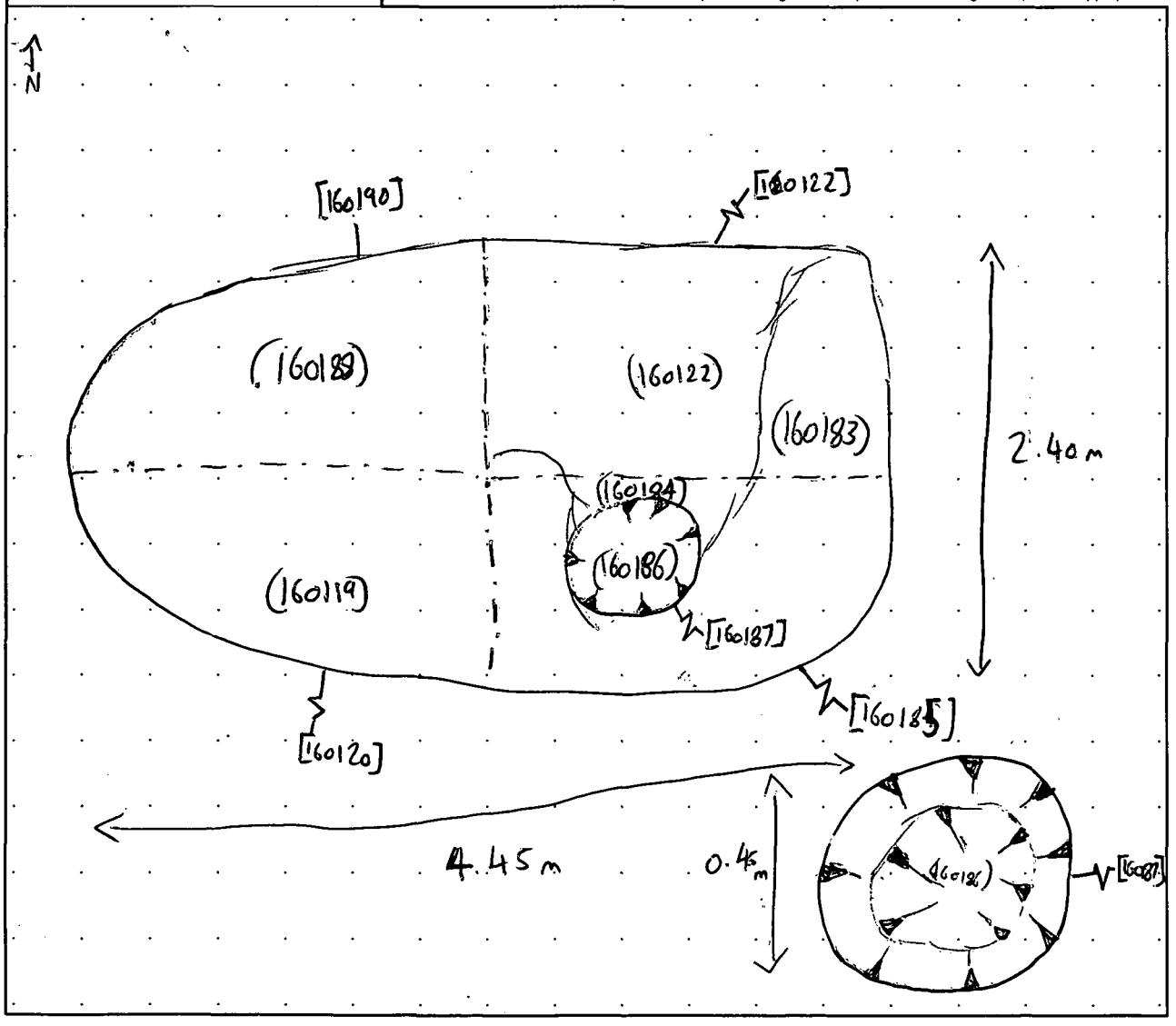

MOLA HEADLAND INFRASTRUCTURE

CONTEXT SHEET

Site code	Area/Field	Sub-area/Trench	Context number
A14	TEA-16	A	(160188)
ECB #	**Subgroup**	**Parent context**	**Context type**
4800		[160140]	cut ☐ fill ☒ deposit ☐

STRATIGRAPHIC MATRIX — STRATIGRAPHY

		(160002)			Same as context	
		160188			Cuts context	
		(160189)			Cut by context	

CUT (if you are using this section score out section **FILL/DEPOSIT** below) — DESCRIPTION — INTERPRETATION

Shape: sub- ☐ rectangular ☐ square ☐ circular ☐ linear ☐ curvilinear ☐ irregular ☐ other* ☐

Orientation: ☐ N-S ☐ E-W ☐ NE-SW ☐ NW-SE (N)

Sides: ☐ vertical ☐ steep ☐ moderate ☐ gentle (sloping) ☐ stepped ☐ undercutting ☐ complex*

Base: ☐ flat ☐ concave ☐ v-shaped ☐ sloping ☐ uneven ☐ complex*

Dimensions (in metres)	Length	Width	Depth	Diameter

Shape result of (tick all that apply): design ☐ material cut into ☐ natural processes ☐ degree of truncation ☐ uncertain ☐

Interpretation: pit ☐ post-hole ☐ stake-hole ☐ ditch ☐ ring-ditch ☐ beam slot ☐ construction cut ☐ robber cut ☐ gully ☐ palaeochannel ☐ furrow ☐ field boundary ☐ burial cut ☐ other cut (describe below) ☐

FILL/DEPOSIT (if you are using this section score out section **CUT** above) — DESCRIPTION — INTERPRETATION

Compaction: ☐ compact ☐ moderately compact ☐ loose ☒ friable

Colour: light ☐ mid ☐ dark ☒ mottled ☐; brownish ☐ ☒ brown; greyish ☐ ☐ grey; orangeish ☐ ☐ orange; yellowish ☐ ☐ yellow; reddish ☐ ☐ red; blueish ☐ ☐ blue; black ☐ white ☐ other* ☐

Composition: clayey ☐ ☒ clay; silty ☒ ☐ silt; sandy ☐ ☐ sand; gravelly ☐ ☐ gravel; peaty ☐ ☐ peat; other* ☐

Thickness: 0.14 M

Inclusions

use the following: O: occasional M: moderate F: frequent	stones*	chalk	iron pan	manganese	charcoal	plant remains*	wood	marine shell	bone*	pot	fired clay / CBM	CTP	mortar/plaster	leather/textile	glass	metal	industrial waste	lithics	coarse stone
frequency					M					O									
bulk find	☐	☐	☐	☐	☐	☐	☐	☐	☐	☐	☐	☐	☐	☐	☐	☐	☐	☐	☐

Interpretation: topsoil ☐ subsoil ☐ geological subsoil ☐ remnant topsoil ☐ surface ☐ occupation layer ☐ dumped layer ☐ deliberate backfill ☐ destruction debris ☐ bedding layer ☐ natural infilling ☒ colluvial layer ☐ in situ burning ☐ post-pipe ☐ packing ☐ cremation ☐ other fill/deposit (describe below) ☐

CROSS REFERENCE

Sample nos	Finds nos	Photo nos	Drawing nos
16020	16034	—	Surveyed: plan ☐ section ☐ levels ☐

Basic process: construction ☐ use ☐ disuse ☒

Date	06/12/16
Initials	GSP
Checked by	JJM

*This form is incomplete if fields marked with ◤ are empty. PTO for additional information (and describing all items marked with *) and sketches.*

ADDITIONAL INFORMATION

*(any further details that may be important for understanding the context, including items marked * overleaf)*

FILL OF SFB [160190]

FRAGMENT OF LOOMWEIGHT FOUND 16034

SAMPLES TAKEN, 16020

FINDS OF POT & POSSIBLE CBM

Refer to context

SKETCHES

(consider: location plan, detailed plan showing relationships, section showing fills/deposits as appropriate)

REFER TO [160190] FOR PLAN

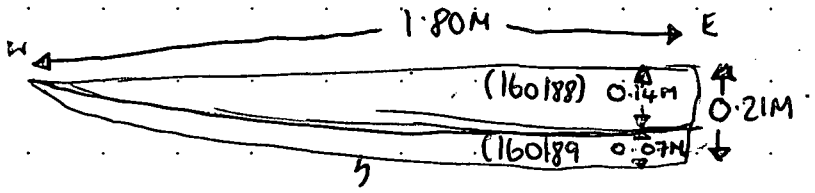

[160190]

RECONSTRUCTED SECTION SHOWING SUPERPOSITIONING

MOLA HEADLAND INFRASTRUCTURE

CONTEXT SHEET

Site code	Area/Field	Sub-area/Trench	Context number
A14	TEA-16	A	(160189)
ECB #	**Subgroup**	**Parent context**	**Context type**
4800		[160190]	cut ☐ fill ☒ deposit ☐

STRATIGRAPHIC MATRIX / STRATIGRAPHY

					STRATIGRAPHY
		(160188)			Same as context
		~~160189~~			Cuts context
		[160190]			Cut by context

CUT

(if you are using this section score out section **FILL/DEPOSIT** below)

DESCRIPTION / INTERPRETATION

Shape
sub- ☐ rectangular ☐ square ☐ circular ☐ linear ☐ curvilinear ☐ irregular ☐ other* ☐

Orientation
I ☐ N-S
H ☐ E-W
☐ NE-SW
☐ NW-SE
N

Sides
☐ vertical
☐ steep
☐ moderate
☐ gentle
sloping
☐ stepped
☐ undercutting
☐ complex*

Base
☐ flat
☐ concave
☐ v-shaped
☐ sloping
☐ uneven
☐ complex*

Dimensions in metres	Length	Width	Depth	Diameter

Shape result of (tick all that apply)
design ☒ material cut into ☐ natural processes ☐ degree of truncation ☐ uncertain ☐

INTERPRETATION:
pit ☒
post-hole ☐
stake-hole ☐
ditch ☐
ring-ditch ☐
beam slot ☐
construction cut ☐
robber cut ☐
gully ☐
palaeochannel ☐
furrow ☐
field boundary ☐
burial cut ☐
other cut (describe below) ☐

FILL/DEPOSIT

(if you are using this section score out section **CUT** above)

DESCRIPTION / INTERPRETATION

Compaction
☐ compact
☐ moderately compact
☒ loose
☐ friable

Thickness
0.07M

Colour
light ☐ mid ☒ dark ☐ mottled ☐
brownish ☐ / ☒ brown
greyish ☐ / ☐ grey
orangeish ☐ / ☐ orange
yellowish ☐ / ☐ yellow
reddish ☒ / ☐ red
blueish ☐ / ☐ blue
black ☐ white ☐ other* ☐

Composition
clayey ☐ / ☒ clay
silty ☒ / ☐ silt
sandy ☒ / ☐ sand
gravelly ☒ / ☐ gravel
peaty ☐ / ☐ peat
other* ☐

Inclusions

use the following: O: occasional M: moderate F: frequent	stones*	chalk	iron pan	manganese	charcoal	plant remains*	wood	marine shell	bone*	pot	fired clay / CBM	CTP	mortar/plaster	leather/textile	glass	metal	industrial waste	lithics	coarse stone		
frequency	M				O																
bulk find	☐	☐	☐	☐	☐	☐	☐	☐	☐	☐	☐	☐	☐	☐	☐	☐	☐	☐	☐	☐	☐

INTERPRETATION:
topsoil ☐
subsoil ☐
geological subsoil ☐
remnant topsoil ☐
surface ☐
occupation layer ☐
dumped layer ☐
deliberate backfill ☐
destruction debris ☐
bedding layer ☐
natural infilling ☒
colluvial layer ☐
in situ burning ☐
post-pipe ☐
packing ☐
cremation ☐
other fill/deposit (describe below) ☐

CROSS REFERENCE

Sample nos	Finds nos	Photo nos	Drawing nos
—	—	—	Surveyed: plan ☐ section ☐ levels ☐

Basic process
construction ☐ use ☐ disuse ☒

Date	06/12/16
Initials	GSP
Checked by	JJM

*This form is incomplete if fields marked with ◤ are empty. PTO for additional information (and describing all items marked with *) and sketches.*

ADDITIONAL INFORMATION
(any further details that may be important for understanding the context, including items marked * overleaf)

Lower Fill of SFB [160190]

THIS MATRIX RELATES WITH WOODWORK OBJS. (160183) IN NE QUADRANT, AND UNDERLIES MAIN SILTING EVENTS (160188)/(160171).

Refer to context

SKETCHES
(consider: location plan, detailed plan showing relationships, section showing fills/deposits as appropriate)

REFER TO [160190] FOR PLAN
REFER TO [160188] FOR SECTION
MATRIX ON 160119

MOLA HEADLAND INFRASTRUCTURE

MOLA HEADLAND ARCHAEOLOGY

CONTEXT SHEET

Site code	Area/Field	Sub-area/Trench	Context number
A14	DA 16	A	[160190]
ECB #	**Subgroup**	**Parent context**	**Context type**
4800.		[160190]	cut ☒ fill ☐ deposit ☐

STRATIGRAPHIC MATRIX — STRATIGRAPHY

		(160189)			Same as context
		this context 160190			Cuts context 160003
		(160003)			Cut by context

CUT

(if you are using this section score out section **FILL/DEPOSIT** below)

DESCRIPTION — INTERPRETATION

Shape: sub- ☐ rectangular ☒ square ☐ circular ☐ linear ☐ curvilinear ☐ irregular ☐ other* ☐

Orientation: ☐ N-S ☐ E-W ☐ NE-SW ☐ NW-SE (N)

Sides: ☐ vertical ☐ steep ☐ moderate ☐ gentle (sloping) ☐ stepped ☐ undercutting ☐ complex*

Base: ☐ flat ☒ concave ☐ v-shaped ☐ sloping ☐ uneven ☐ complex*

Dimensions (in metres)	Length	Width	Depth	Diameter
	4.20M (1.80M)	2.50M (1.10M)	0.21M	

Shape result of (tick all that apply): design ☒ material cut into ☐ natural processes ☐ degree of truncation ☐ uncertain ☐

INTERPRETATION: pit ☐ post-hole ☐ stake-hole ☐ ditch ☐ ring-ditch ☐ beam slot ☐ construction cut ☐ robber cut ☐ gully ☐ palaeochannel ☐ furrow ☐ field boundary ☐ burial cut ☐ other cut (describe below) ☒

SFB

FILL/DEPOSIT

(if you are using this section score out section **CUT** above)

DESCRIPTION — INTERPRETATION

Compaction: ☐ compact ☐ moderately compact ☐ loose ☐ friable

Thickness

Colour: light ☐ mid ☐ dark ☐ mottled ☐

brownish ☐ brown ☐ greyish ☐ grey ☐ orangeish ☐ orange ☐ yellowish ☐ yellow ☐ reddish ☐ red ☐ blueish ☐ blue ☐

black ☐ white ☐ other* ☐

Composition: clayey ☐ clay ☐ silty ☐ silt ☐ sandy ☐ sand ☐ gravelly ☐ gravel ☐ peaty ☐ peat ☐

other* ☐

Inclusions

use the following: O: occasional M: moderate F: frequent

stones*	chalk	iron pan	manganese	charcoal	plant remains*	wood	marine shell	bone*	pot	fired clay / CBM	CTP	mortar/plaster	leather/textile	glass	metal	industrial waste	lithics	coarse stone
frequency																		
bulk find	☐	☐	☐	☐	☐	☐	☐	☐	☐	☐	☐	☐	☐	☐	☐	☐	☐	☐

INTERPRETATION: topsoil ☐ subsoil ☐ geological subsoil ☐ remnant topsoil ☐ surface ☐ occupation layer ☐ dumped layer ☐ deliberate backfill ☐ destruction debris ☐ bedding layer ☐ natural infilling ☐ colluvial layer ☐ in situ burning ☐ post-pipe ☐ packing ☐ cremation ☐ other fill/deposit (describe below) ☐

Basic process: construction ☒ use ☐ disuse ☐

CROSS REFERENCE

Sample nos	Finds nos	Photo nos	Drawing nos
—	—	1600272 1600273	Surveyed: plan ☐ section ☒ levels ☐ P 16045.

Date	06/12/16.
Initials	GSP
Checked by	JJM.

*This form is incomplete if fields marked with ◤ are empty. PTO for additional information (and describing all items marked with *) and sketches.*

ADDITIONAL INFORMATION
(any further details that may be important for understanding the context, including items marked * overleaf)

QUADRENT ~~SFB~~ [16140] of SFB

FAIRLY SHALLOW PIT WITH GRADUAL/MODERATE SIDES TO ALMOST FLAT BASE.

NO SECTIONS RECORDED AS QUADRANTS TO E AND S ALREADY EXD & DRAWN.

Refer to context

SKETCHES
(consider: location plan, detailed plan showing relationships, section showing fills/deposits as appropriate)

MATRIX ON 160119

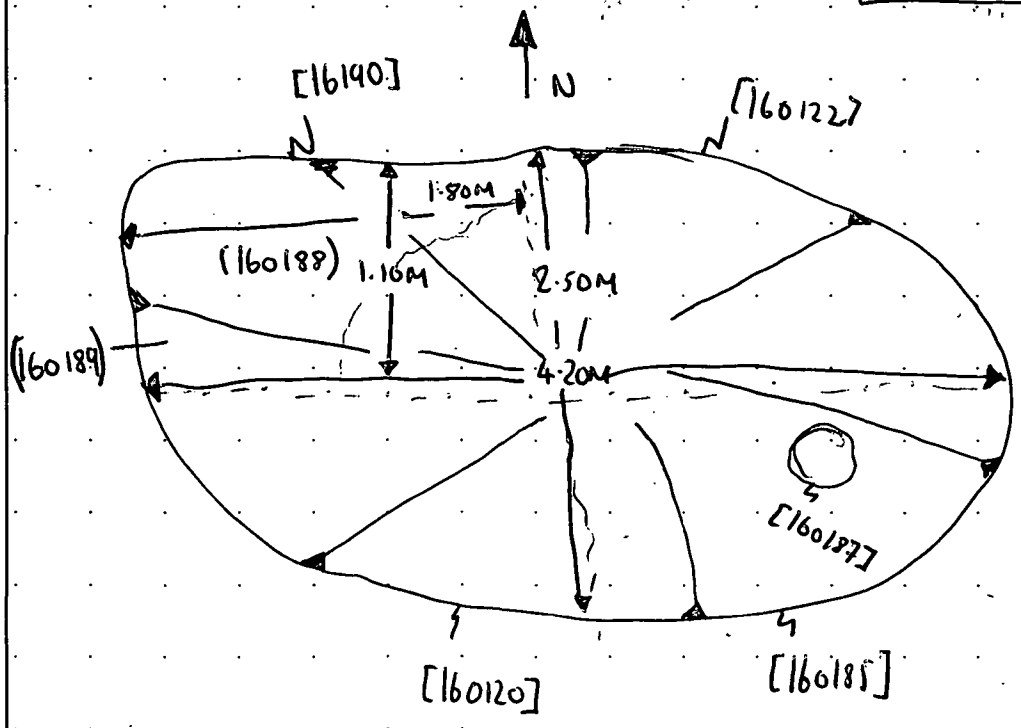

NOTE :- (160189) BELOW (160188)

REFER TO [160200] FOR RELATIONSHIP

MOLA HEADLAND INFRASTRUCTURE

MOLA HEADLAND ARCHAEOLOGY

CONTEXT SHEET

Site code	Area/Field	Sub-area/Trench	Context number
A14	TEA16	A	160191
ECB #	**Subgroup**	**Parent context**	**Context type**
18100.		[160135]	cut ☐ fill ☐ deposit ☑

STRATIGRAPHIC MATRIX / STRATIGRAPHY

					STRATIGRAPHY
	160165	~~160136~~	~~160137~~	160181	Same as context
		this context 160191			Cuts context
	160135	160120	~~[illegible]~~		Cut by context

CUT

(if you are using this section score out section **FILL/DEPOSIT** below)

DESCRIPTION

Shape

sub- ☐ rectangular ☐ square ☐ circular ☐ linear ☐ curvilinear ☐ irregular ☐ other* ☐

Orientation

☐ N-S
☐ E-W
☐ NE-SW
☐ NW-SE

N

Sides

☐ vertical
☐ steep
☐ moderate
☐ gentle
(sloping)
☐ stepped
☐ undercutting
☐ complex*

Base

☐ flat
☐ concave
☐ v-shaped
☐ sloping
☐ uneven
☐ complex*

Dimensions in metres	Length	Width	Depth	Diameter

Shape result of (tick all that apply)

design ☐ material cut into ☐ natural processes ☐ degree of truncation ☐ uncertain ☐

INTERPRETATION

pit ☐
post-hole ☐
stake-hole ☐
ditch ☐
ring-ditch ☐
beam slot ☐
construction cut ☐
robber cut ☐
gully ☐
palaeochannel ☐
furrow ☐
field boundary ☐
burial cut ☐
other cut (describe below) ☐

FILL/DEPOSIT

(if you are using this section score out section **CUT** above)

DESCRIPTION

Compaction

☑ compact
☐ moderately compact
☐ loose
☐ friable

Thickness

Colour

light ☐ mid ☐ dark ☑ mottled ☐

brownish ☐	☑ brown
greyish ☑	☐ grey
orangeish ☐	☐ orange
yellowish ☐	☐ yellow
reddish ☐	☐ red
blueish ☐	☐ blue

black ☐ white ☐ other* ☐

Composition

clayey ☐	☑ clay
silty ☐	☐ silt
sandy ☑	☐ sand
gravelly ☐	☐ gravel
peaty ☐	☐ peat

other* ☐

Inclusions

use the following: O: occasional M: moderate F: frequent

	stones*	chalk	iron pan	manganese	charcoal	plant remains*	wood	marine shell	bone*	pot	fired clay / CBM	CTP	mortar/plaster	leather/textile	glass	metal	industrial waste	lithics	coarse stone		
frequency											F										
bulk find	☐	☐	☐	☐	☐	☐	☐	☐	☐	☐	☑	☐	☐	☐	☐	☐	☐	☐	☐	☐	☐

INTERPRETATION

topsoil ☐
subsoil ☐
geological subsoil ☐
remnant topsoil ☐
surface ☐
occupation layer ☐
dumped layer ☐
deliberate backfill ☐
destruction debris ☐
bedding layer ☐
natural infilling ☐
colluvial layer ☐
in situ burning ☐
post-pipe ☐
packing ☐
cremation ☐
other fill/deposit (describe below) ☑

KILN LINING

CROSS REFERENCE

Sample nos	Finds nos	Photo nos	Drawing nos
		1600224 – 1600281	Surveyed: plan ☐ section ☐ levels ☐

Basic process

construction ☑ use ☑ disuse ☐

Date	6/12/16
Initials	TE
Checked by	JJM

*This form is incomplete if fields marked with ◤ are empty. PTO for additional information (and describing all items marked with *) and sketches.*

ADDITIONAL INFORMATION
(any further details that may be important for understanding the context, including items marked * overleaf)

This is the kiln lining from [160135].

Very fragile & dry. Ranged in thickness from 0.5 - 2cm

The East side that was exposed last came away/peeled off the natural far more easily than the West side.

Some of the flue was lined but not much remained

The SE portion of the kiln had no lining as another feature cut through it.

Lining depth ~35cm.

There was a lot of CBM found throughout (160137), but was especially concentrated near the kiln wall and base of flue.

Refer to context 160135

SKETCHES
(consider: location plan, detailed plan showing relationships, section showing fills/deposits as appropriate)

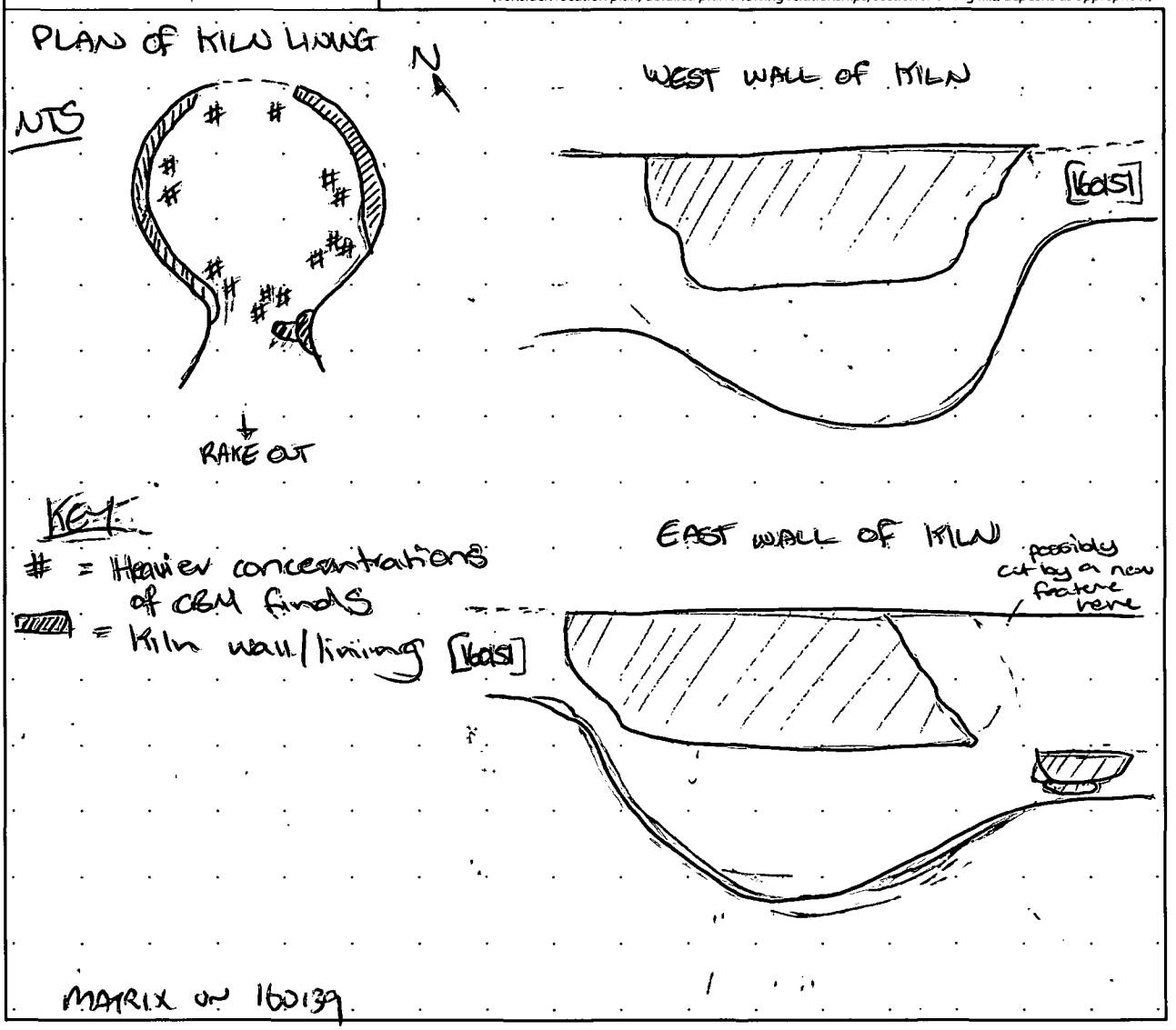

MOLA HEADLAND INFRASTRUCTURE

CONTEXT SHEET

Site code	Area/Field	Sub-area/Trench	Context number
A14	TEA16	A	160192
ECB #	**Subgroup**	**Parent context**	**Context type**
4800.		160084	cut ☐ fill ☐ deposit ☐

STRATIGRAPHIC MATRIX / STRATIGRAPHY

					STRATIGRAPHY
		160099	160100		Same as context
		160192 context			Cuts context
		160084.			Cut by context

CUT (if you are using this section score out section **FILL/DEPOSIT** below) — DESCRIPTION / INTERPRETATION

Shape

sub- ☐ rectangular ☐ square ☐ circular ☐ linear ☐ curvilinear ☐ irregular ☐ other* ☐

Orientation: ☐ N-S ☐ E-W ☐ NE-SW ☐ NW-SE

Sides: ☐ vertical ☐ steep ☐ moderate ☐ gentle (sloping) ☐ stepped ☐ undercutting ☐ complex*

Base: ☐ flat ☐ concave ☐ v-shaped ☐ sloping ☐ uneven ☐ complex*

Dimensions (in metres)	Length	Width	Depth	Diameter
	1.15	0.11	0.17	—

Shape result of (tick all that apply): design ☑ material cut into ☐ natural processes ☐ degree of truncation ☐ uncertain ☐

INTERPRETATION: pit ☐ post-hole ☐ stake-hole ☐ ditch ☐ ring-ditch ☐ beam slot ☐ construction cut ☐ robber cut ☐ gully ☐ palaeochannel ☐ furrow ☐ field boundary ☐ burial cut ☐ other cut (describe below) ☐

FILL/DEPOSIT (if you are using this section score out section **CUT** above) — DESCRIPTION / INTERPRETATION

Compaction: ☐ compact ☐ moderately compact ☐ loose ☐ friable

Thickness

Colour: light ☐ mid ☐ dark ☐ mottled ☐

brownish ☐ brown; greyish ☐ ☑ grey; orangeish ☐ orange; yellowish ☐ yellow; reddish ☐ red; blueish ☐ blue; black ☐ white ☐ other* ☐

Composition: clayey ☐ clay; silty ☐ silt; sandy ☐ sand; gravelly ☐ gravel; peaty ☐ peat; other* ☐

Inclusions

use the following: O: occasional M: moderate F: frequent	stones*	chalk	iron pan	manganese	charcoal	plant remains*	wood	marine shell	bone*	pot	fired clay / CBM	CTP	mortar/plaster	leather/textile	glass	metal	industrial waste	lithics	coarse stone		
frequency																					
bulk find	☐	☐	☐	☐	☐	☐	☐	☐	☐	☐	☐	☐	☐	☐	☐	☐	☐	☐	☐	☐	☐

INTERPRETATION: topsoil ☐ subsoil ☐ geological subsoil ☐ remnant topsoil ☐ surface ☐ occupation layer ☐ dumped layer ☐ deliberate backfill ☐ destruction debris ☐ bedding layer ☐ natural infilling ☐ colluvial layer ☐ in situ burning ☐ post-pipe ☐ packing ☐ cremation ☐ other fill/deposit (describe below) ☑

SEE OVER

CROSS REFERENCE

Sample nos	Finds nos	Photo nos	Drawing nos
16023		160060, 64-71, 76-79, 90-93	Surveyed: plan ☐ section ☐ levels ☐

Basic process: construction ☑ use ☑ disuse ☐

Date	7/12/16
Initials	RJ
Checked by	JJM

*This form is incomplete if fields marked with ◤ are empty. PTO for additional information (and describing all items marked with *) and sketches.*

ADDITIONAL INFORMATION

*(any further details that may be important for understanding the context, including items marked * overleaf)*

~~Kiln~~ ~~Str~~ central structure from fire pit of Kiln [160084]
Grey ceramic material

Structure ~~[illegible]~~ almost vertical with slight but visible lean towards the southern part of fire pit.
Observed in situ as two pieces of ceramic with a gap in the centre of the fire pit.
The material was fragile and large amounts of it ~~[illegible]~~ was recovered damaged from the surrounding fills

Petrological sample of part of structure taken - ~~[illegible]~~ 16023. Sample packed with backfill to ~~[illegible]~~ protect structure

Refer to context

SKETCHES

(consider: location plan, detailed plan showing relationships, section showing fills/deposits as appropriate)

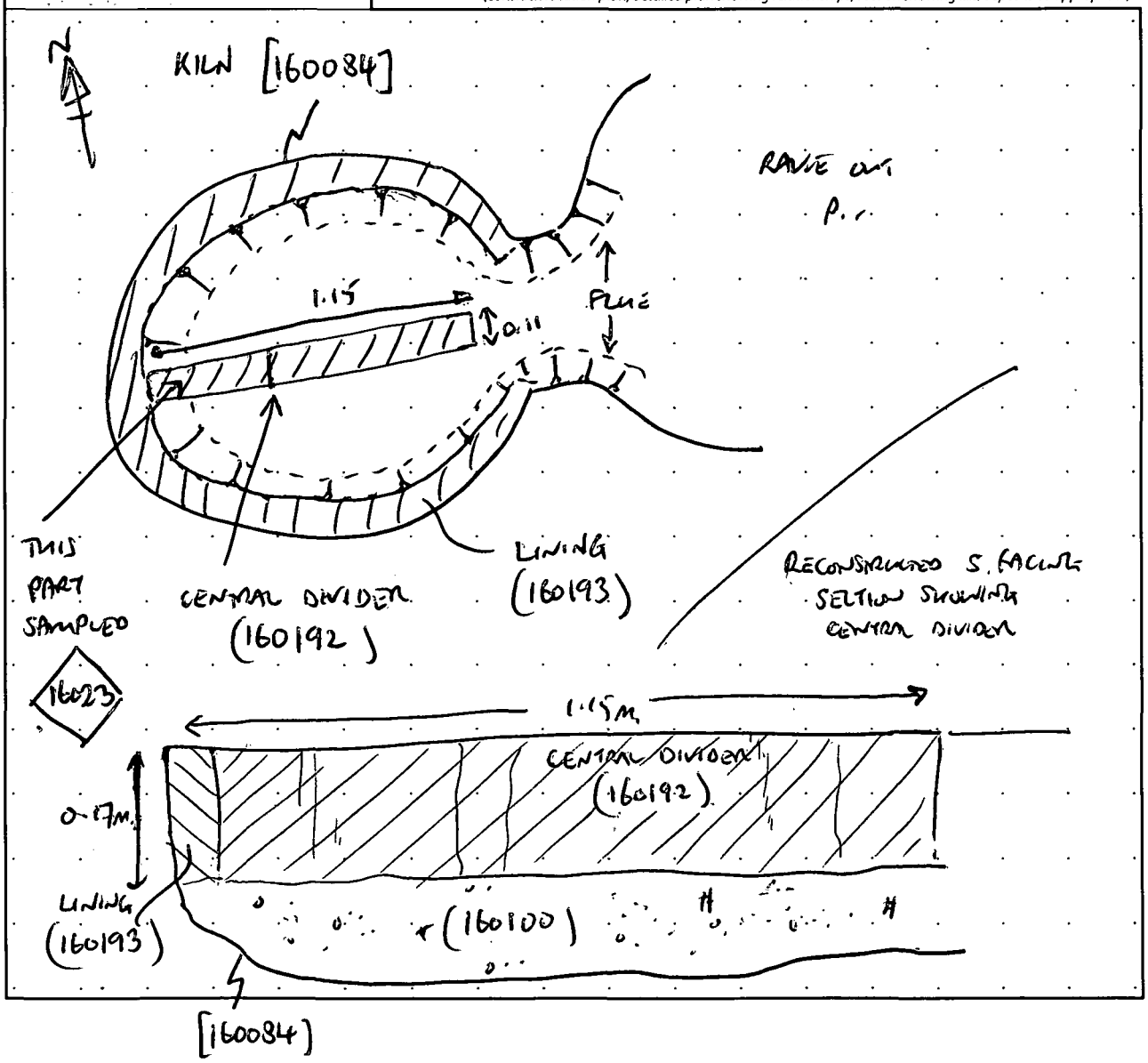

MOLA HEADLAND INFRASTRUCTURE

CONTEXT SHEET

Site code	Area/Field	Sub-area/Trench	Context number
A14	TEA16	A	160193
ECB #	**Subgroup**	**Parent context**	**Context type**
4800.		160084	cut ☐ fill ☐ deposit ☐

STRATIGRAPHIC MATRIX — STRATIGRAPHY

	160099	160100			Same as context
		160193			Cuts context
		160084.			Cut by context

CUT (if you are using this section score out section **FILL/DEPOSIT** below) — DESCRIPTION — INTERPRETATION

Shape
sub- ☐ rectangular ☐ square ☐ circular ☐ linear ☐ curvilinear ☐ irregular ☐ other* ☐

Orientation: N-S ☐ E-W ☐ NE-SW ☐ NW-SE ☐ (N)

Sides: vertical ☐ steep ☐ moderate ☐ gentle ☐ (sloping) stepped ☐ undercutting ☐ complex* ☐

Base: flat ☐ concave ☐ v-shaped ☐ sloping ☐ uneven ☐ complex* ☐

Dimensions in metres	Length	Width	Depth	Diameter
	/	0.04	0.22	/

Shape result of (tick all that apply)
design ☐ material cut into ☐ natural processes ☐ degree of truncation ☐ uncertain ☐

Interpretation: pit ☐ post-hole ☐ stake-hole ☐ ditch ☐ ring-ditch ☐ beam slot ☐ construction cut ☐ robber cut ☐ gully ☐ palaeochannel ☐ furrow ☐ field boundary ☐ burial cut ☐ other cut (describe below) ☐

FILL/DEPOSIT (if you are using this section score out section **CUT** above) — DESCRIPTION — INTERPRETATION

Compaction: compact ☐ moderately compact ☐ loose ☐ friable ☐

Thickness

Colour: light ☐ mid ☐ dark ☐ mottled ☐
brownish ☐ greyish ☐ orangeish ☐ yellowish ☐ reddish ☐ blueish ☐
brown ☐ grey ☑ orange ☐ yellow ☐ red ☑ blue ☐
black ☐ white ☐ other* ☐

Composition: clayey ☐ silty ☐ sandy ☐ gravelly ☐ peaty ☐
clay ☐ silt ☐ sand ☐ gravel ☐ peat ☐
other* ☐

Inclusions

use the following: O: occasional M: moderate F: frequent	stones*	chalk	iron pan	manganese	charcoal	plant remains*	wood	marine shell	bone*	pot	fired clay / CBM	CTP	mortar/plaster	leather/textile	glass	metal	industrial waste	lithics	coarse stone		
frequency																					
bulk find	☐	☐	☐	☐	☐	☐	☐	☐	☐	☐	☐	☐	☐	☐	☐	☐	☐	☐	☐	☐	☐

Interpretation: topsoil ☐ subsoil ☐ geological subsoil ☐ remnant topsoil ☐ surface ☐ occupation layer ☐ dumped layer ☐ deliberate backfill ☐ destruction debris ☐ bedding layer ☐ natural infilling ☐ colluvial layer ☐ in situ burning ☐ post-pipe ☐ packing ☐ cremation ☐ other fill/deposit (describe below) ☑

SEE over

CROSS REFERENCE

Sample nos	Finds nos	Photo nos	Drawing nos
/	/	160060, 69-71 76-79, 90-93	Surveyed: plan ☐ section ☐ levels ☐

Basic process: construction ☑ use ☑ disuse ☐

Date	7/12/16
Initials	RD
Checked by	JJM

*This form is incomplete if fields marked with ◤ are empty. PTO for additional information (and describing all items marked with *) and sketches.*

ADDITIONAL INFORMATION

*(any further details that may be important for understanding the context, including items marked * overleaf)*

Lining of Kiln [160084] - ceramic with grey surface on inside of fire pit and red colour against the cut.

Lining present all around fire pit, apart from at eastern end at the opening to the rake out pit.

lining decends upto 0.22m into Kiln at deepest point, however, the lining is fragile with so it was not visable at that depth in most places around the Kiln. Large amount was was found in the fill.

The lining is generally thin with the grey part upto 0.01m thick and the red part upto 0.03m in thickness.

SKETCHES

(consider: location plan, detailed plan showing relationships, section showing fills/deposits as appropriate)

Refer to context

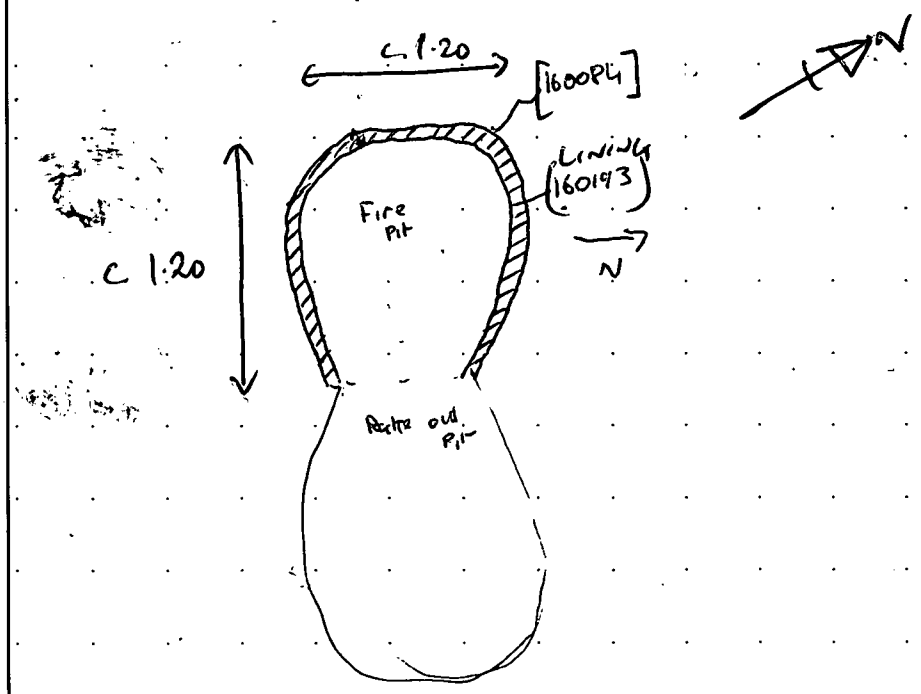

MOLA HEADLAND INFRASTRUCTURE

CONTEXT SHEET

Site code	Area/Field	Sub-area/Trench	Context number
A14	TEA 16	A	160194
ECB #	**Subgroup**	**Parent context**	**Context type**
4800.		160195	cut ☐ fill ☑ deposit ☐

STRATIGRAPHIC MATRIX / STRATIGRAPHY

					STRATIGRAPHY
		160002			Same as context
		~~160194~~			Cuts context
		160195			Cut by context

CUT

(if you are using this section score out section **FILL/DEPOSIT** below)

DESCRIPTION / INTERPRETATION

Shape

sub- ☐ rectangular ☐ square ☐ circular ☐ linear ☐ curvilinear ☐ irregular ☐ other* ☐

Orientation

☐ N-S
☐ E-W
☐ NE-SW
☐ NW-SE

N

Sides

☐ vertical
☐ steep
☐ moderate
☐ gentle
(sloping)
☐ stepped
☐ undercutting
☐ complex*

Base

☐ flat
☐ concave
☐ v-shaped
☐ sloping
☐ uneven
☐ complex*

Dimensions (in metres)	Length	Width	Depth	Diameter

Shape result of (tick all that apply)

design ☐ material cut into ☐ natural processes ☐ degree of truncation ☐ uncertain ☐

INTERPRETATION

- pit ☐
- post-hole ☐
- stake-hole ☐
- ditch ☐
- ring-ditch ☐
- beam slot ☐
- construction cut ☐
- robber cut ☐
- gully ☐
- palaeochannel ☐
- furrow ☐
- field boundary ☐
- burial cut ☐
- other cut (describe below) ☐

FILL/DEPOSIT

(if you are using this section score out section **CUT** above)

DESCRIPTION / INTERPRETATION

Compaction

☐ compact
☑ moderately compact
☐ loose
☐ friable

Thickness

~~0.2m~~ 0.16m

Colour

light ☐ mid ☐ dark ☑ mottled ☐

brownish ☐	☑ brown
greyish ☑	☐ grey
orangeish ☐	☐ orange
yellowish ☐	☐ yellow
reddish ☐	☐ red
blueish ☐	☐ blue

black ☐ white ☐ other* ☐

Composition

clayey ☑	☐ clay
silty ☑	☐ silt
sandy ☐	☐ sand
gravelly ☑	☑ gravel
peaty ☐	☐ peat

other* ☐

Inclusions

use the following: O: occasional M: moderate F: frequent	stones*	chalk	iron pan	manganese	charcoal	plant remains*	wood	marine shell	bone*	pot	fired clay / CBM	CTP	mortar/plaster	leather/textile	glass	metal	industrial waste	lithics	coarse stone		
frequency	F									M											
bulk find	☐	☐	☐	☐	☐	☐	☐	☐	☐	☑	☐	☐	☐	☐	☐	☐	☐	☐	☐	☐	☐

INTERPRETATION

- topsoil ☐
- subsoil ☐
- geological subsoil ☐
- remnant topsoil ☐
- surface ☐
- occupation layer ☐
- dumped layer ☐
- deliberate backfill ☑
- destruction debris ☐
- bedding layer ☐
- natural infilling ☑
- colluvial layer ☐
- in situ burning ☐
- post-pipe ☐
- packing ☐
- cremation ☐
- other fill/deposit (describe below) ☐

CROSS REFERENCE

Sample nos	Finds nos	Photo nos	Drawing nos
		1600260-261	Surveyed: plan ☐ section ☑ levels ☐ S. 16040

Basic process

construction ☐ use ☐ disuse ☑

Date	7/12/16
Initials	RD
Checked by	JJM.

*This form is incomplete if fields marked with ◤ are empty. PTO for additional information (and describing all items marked with *) and sketches.*

ADDITIONAL INFORMATION

*(any further details that may be important for understanding the context, including items marked * overleaf)*

Single fill of ditch [160195].

High concentration of gravels and other stones throughout context but highest concentration close to edge of cut.

Some small sherds of pot found

Refer to context

SKETCHES

(consider: location plan, detailed plan showing relationships, section showing fills/deposits as appropriate)

Plan view on 160197

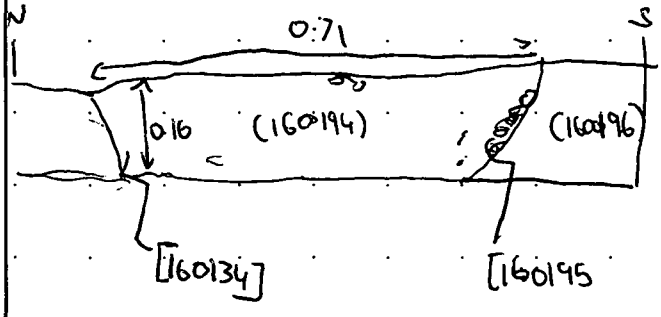

MATRIX

160001
|
160002
|
160194
[160195] E-W DITCH
|
160196
[160197] N-S DITCH
|
(160003)

MOLA HEADLAND INFRASTRUCTURE

MOLA HEADLAND ARCHAEOLOGY

CONTEXT SHEET

Site code	Area/Field	Sub-area/Trench	Context number
A14	TEA 16	A	160195
ECB #	**Subgroup**	**Parent context**	**Context type**
4800		160195	cut ☑ fill ☐ deposit ☐

STRATIGRAPHIC MATRIX

					STRATIGRAPHY	
		~~160194~~ 160194			Same as context	160039
		this context 160195			Cuts context	~~160~~ 160197
		160003			Cut by context	160134

CUT (if you are using this section score out section **FILL/DEPOSIT** below) — DESCRIPTION

Shape: sub- ☐ rectangular ☐ square ☐ circular ☐ linear ☑ curvilinear ☐ irregular ☐ other* ☐

Orientation: ☐ N-S ☑ E-W ☐ NE-SW ☐ NW-SE

Sides: ☐ vertical ☐ steep ☑ moderate (sloping) ☐ gentle ☐ stepped ☐ undercutting ☐ complex*

Base: ☐ flat ☑ concave ☐ v-shaped ☑ sloping ☐ uneven ☐ complex*

Dimensions (in metres)	Length	Width	Depth	Diameter
		0.71	0.16	

Shape result of (tick all that apply): design ☑ material cut into ☐ natural processes ☐ degree of truncation ☑ uncertain ☐

INTERPRETATION: pit ☐ post-hole ☐ stake-hole ☐ ditch ☑ ring-ditch ☐ beam slot ☐ construction cut ☐ robber cut ☐ gully ☐ palaeochannel ☐ furrow ☐ field boundary ☐ burial cut ☐ other cut (describe below) ☐

FILL/DEPOSIT (if you are using this section score out section **CUT** above) — DESCRIPTION

Compaction: ☐ compact ☐ moderately compact ☐ loose ☐ friable

Thickness:

Colour: light ☐ mid ☐ dark ☐ mottled ☐; brownish ☐ brown ☐; greyish ☐ grey ☐; orangeish ☐ orange ☐; yellowish ☐ yellow ☐; reddish ☐ red ☐; blueish ☐ blue ☐; black ☐ white ☐ other* ☐

Composition: clayey ☐ clay ☐; silty ☐ silt ☐; sandy ☐ sand ☐; gravelly ☐ gravel ☐; peaty ☐ peat ☐; other* ☐

Inclusions

use the following: O: occasional M: moderate F: frequent	stones*	chalk	iron pan	manganese	charcoal	plant remains*	wood	marine shell	bone*	pot	fired clay / CBM	CTP	mortar/plaster	leather/textile	glass	metal	industrial waste	lithics	coarse stone		
frequency																					
bulk find	☐	☐	☐	☐	☐	☐	☐	☐	☐	☐	☐	☐	☐	☐	☐	☐	☐	☐	☐	☐	☐

INTERPRETATION: topsoil ☐ subsoil ☐ geological subsoil ☐ remnant topsoil ☐ surface ☐ occupation layer ☐ dumped layer ☐ deliberate backfill ☐ destruction debris ☐ bedding layer ☐ natural infilling ☐ colluvial layer ☐ in situ burning ☐ post-pipe ☐ packing ☐ cremation ☐ other fill/deposit (describe below) ☐

CROSS REFERENCE

Sample nos	Finds nos	Photo nos	Drawing nos
		160260-261	Surveyed: plan ☐ section ☑ levels ☐ S 16040

Basic process: construction ☑ use ☐ disuse ☐

Date: 7/12/16

Initials: RD

Checked by: JJM

This form is incomplete if fields marked with ◤ are empty. PTO for additional information (and describing all items marked with *) and sketches.

ADDITIONAL INFORMATION

*(any further details that may be important for understanding the context, including items marked * overleaf)*

Linear ditch cut by Kiln [160134] and cutting ditch [160197]

Shallow cut with ~~gradually~~ moderate sloping sides

Refer to context

SKETCHES

(consider: location plan, detailed plan showing relationships, section showing fills/deposits as appropriate)

Plan view on 160197

MATRIX on 160194.

MOLA HEADLAND INFRASTRUCTURE

CONTEXT SHEET

Site code	Area/Field	Sub-area/Trench	Context number
A14	TEA 16	A	160196
ECB #	**Subgroup**	**Parent context**	**Context type**
4800.		160197	cut ☐ fill ☑ deposit ☐

STRATIGRAPHIC MATRIX — STRATIGRAPHY

		160002			Same as context ~~160095~~.
		~~160196~~ this context			Cuts context
		160197			Cut by context

CUT (if you are using this section score out section **FILL/DEPOSIT** below) — DESCRIPTION

Shape: sub- ☐ rectangular ☐ square ☐ circular ☐ linear ☐ curvilinear ☐ irregular ☐ other* ☐

Orientation: ☐ N-S ☐ E-W ☐ NE-SW ☐ NW-SE (N)

Sides: ☐ vertical ☐ steep ☐ moderate ☐ gentle (sloping) ☐ stepped ☐ undercutting ☐ complex*

Base: ☐ flat ☐ concave ☐ v-shaped ☐ sloping ☐ uneven ☐ complex*

Dimensions (in metres)	Length	Width	Depth	Diameter

Shape result of (tick all that apply): design ☐ material cut into ☐ natural processes ☐ degree of truncation ☐ uncertain ☐

INTERPRETATION: pit ☐ post-hole ☐ stake-hole ☐ ditch ☐ ring-ditch ☐ beam slot ☐ construction cut ☐ robber cut ☐ gully ☐ palaeochannel ☐ furrow ☐ field boundary ☐ burial cut ☐ other cut (describe below) ☐

FILL/DEPOSIT (if you are using this section score out section **CUT** above) — DESCRIPTION

Compaction: ☑ compact ☐ moderately compact ☐ loose ☐ friable

Thickness: 0.17

Colour: light ☐ mid ☐ dark ☑ mottled ☐; brownish ☑ / brown ☐; greyish ☐ / grey ☑; orangeish ☐ / orange ☐; yellowish ☐ / yellow ☐; reddish ☐ / red ☐; blueish ☐ / blue ☐; black ☐ white ☐ other* ☐

Composition: clayey ☑ / clay ☐; silty ☐ / silt ☑; sandy ☐ / sand ☐; gravelly ☑ / gravel ☐; peaty ☐ / peat ☐; other* ☐

Inclusions

use the following: O: occasional M: moderate F: frequent	stones*	chalk	iron pan	manganese	charcoal	plant remains*	wood	marine shell	bone*	pot	fired clay / CBM	CTP	mortar/plaster	leather/textile	glass	metal	industrial waste	lithics	coarse stone
frequency	F																		
bulk find	☐	☐	☐	☐	☐	☐	☐	☐	☐	☐	☐	☐	☐	☐	☐	☐	☐	☐	☐

INTERPRETATION: topsoil ☐ subsoil ☐ geological subsoil ☐ remnant topsoil ☐ surface ☐ occupation layer ☐ dumped layer ☐ deliberate backfill ☑ destruction debris ☐ bedding layer ☐ natural infilling ☑ colluvial layer ☐ in situ burning ☐ post-pipe ☐ packing ☐ cremation ☐ other fill/deposit (describe below) ☐

CROSS REFERENCE

Sample nos	Finds nos	Photo nos	Drawing nos
		1600260-261	Surveyed: plan ☐ section ☑ levels ☐ S. 16040

Basic process: construction ☐ use ☐ disuse ☑

Date	7/12/16
Initials	RD
Checked by	JJM.

*This form is incomplete if fields marked with ◤ are empty. PTO for additional information (and describing all items marked with *) and sketches.*

ADDITIONAL INFORMATION
(any further details that may be important for understanding the context, including items marked * overleaf)

Single fill of ~~[illegible]~~ ditch [160197]

Fill similar to (160194), but with lower gravel concentration and slightly lighter in colour.

No finds were found in this context

Fill same as (160097), part of same ditch

Refer to context

SKETCHES
(consider: location plan, detailed plan showing relationships, section showing fills/deposits as appropriate)

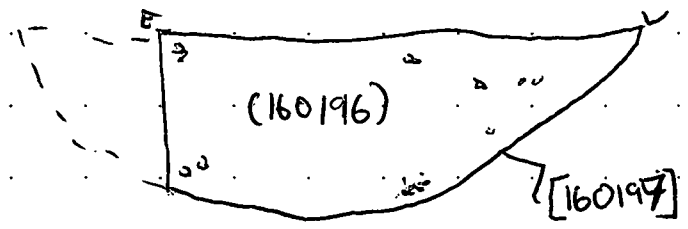

NE FACING SECTION.

MATRIX ON 160194.

SKETCH PLAN ON 160197.

MOLA HEADLAND INFRASTRUCTURE

CONTEXT SHEET

Site code	Area/Field	Sub-area/Trench	Context number
A14	TEA 16	A	160197
ECB #	**Subgroup**	**Parent context**	**Context type**
4800.		160197.	cut ☑ fill ☐ deposit ☐

STRATIGRAPHIC MATRIX

					STRATIGRAPHY	
		160196			Same as context	160098 160157
		this context.			Cuts context	160128
		160003			Cut by context	160195

CUT

(if you are using this section score out section **FILL/DEPOSIT** below)

DESCRIPTION | INTERPRETATION

Shape

sub- ☐ rectangular ☐ square ☐ circular ☐ linear ☑ curvilinear ☐ irregular ☐ other* ☐

Orientation: ☑ N-S ☐ E-W ☐ NE-SW ☐ NW-SE

Sides: ☐ vertical ☐ steep ☑ moderate (sloping) ☐ gentle (sloping) ☐ stepped ☐ undercutting ☐ complex*

Base: ☐ flat ☑ concave ☐ v-shaped ☐ sloping ☐ uneven ☐ complex*

Dimensions (in metres)	Length	Width	Depth	Diameter
		0.62	0.17	

Shape result of (tick all that apply): design ☑ material cut into ☐ natural processes ☐ degree of truncation ☑ uncertain ☐

INTERPRETATION: pit ☐ post-hole ☐ stake-hole ☐ ditch ☑ ring-ditch ☐ beam slot ☐ construction cut ☐ robber cut ☐ gully ☐ palaeochannel ☐ furrow ☐ field boundary ☐ burial cut ☐ other cut (describe below) ☐

FILL/DEPOSIT

(if you are using this section score out section **CUT** above)

DESCRIPTION | INTERPRETATION

Compaction: ☐ compact ☐ moderately compact ☐ loose ☐ friable

Colour: light ☐ mid ☐ dark ☐ mottled ☐

brownish ☐ brown ☐; greyish ☐ grey ☐; orangeish ☐ orange ☐; yellowish ☐ yellow ☐; reddish ☐ red ☐; blueish ☐ blue ☐; black ☐ white ☐ other* ☐

Composition: clayey ☐ clay ☐; silty ☐ silt ☐; sandy ☐ sand ☐; gravelly ☐ gravel ☐; peaty ☐ peat ☐; other* ☐

Thickness

Inclusions

use the following: O: occasional M: moderate F: frequent	stones*	chalk	iron pan	manganese	charcoal	plant remains*	wood	marine shell	bone*	pot	fired clay / CBM	CTP	mortar/plaster	leather/textile	glass	metal	industrial waste	lithics	coarse stone		
frequency																					
bulk find	☐	☐	☐	☐	☐	☐	☐	☐	☐	☐	☐	☐	☐	☐	☐	☐	☐	☐	☐	☐	☐

INTERPRETATION: topsoil ☐ subsoil ☐ geological subsoil ☐ remnant topsoil ☐ surface ☐ occupation layer ☐ dumped layer ☐ deliberate backfill ☐ destruction debris ☐ bedding layer ☐ natural infilling ☐ colluvial layer ☐ in situ burning ☐ post-pipe ☐ packing ☐ cremation ☐ other fill/deposit (describe below) ☐

CROSS REFERENCE

Sample nos	Finds nos	Photo nos	Drawing nos
		160260 261	Surveyed: plan ☐ section ☑ levels ☐ 16040

Basic process: construction ☐ use ☐ disuse ☑

Date	7/12/16
Initials	RD
Checked by	JJM.

*This form is incomplete if fields marked with ◤ are empty. PTO for additional information (and describing all items marked with *) and sketches.*

ADDITIONAL INFORMATION

*(any further details that may be important for understanding the context, including items marked * overleaf)*

N->S running small ditch.

cut by E-W ditch [160195].

Same as [160098] ~~sec~~ separate Sbt taken of same feature

SKETCHES

(consider: location plan, detailed plan showing relationships, section showing fills/deposits as appropriate)

Refer to context

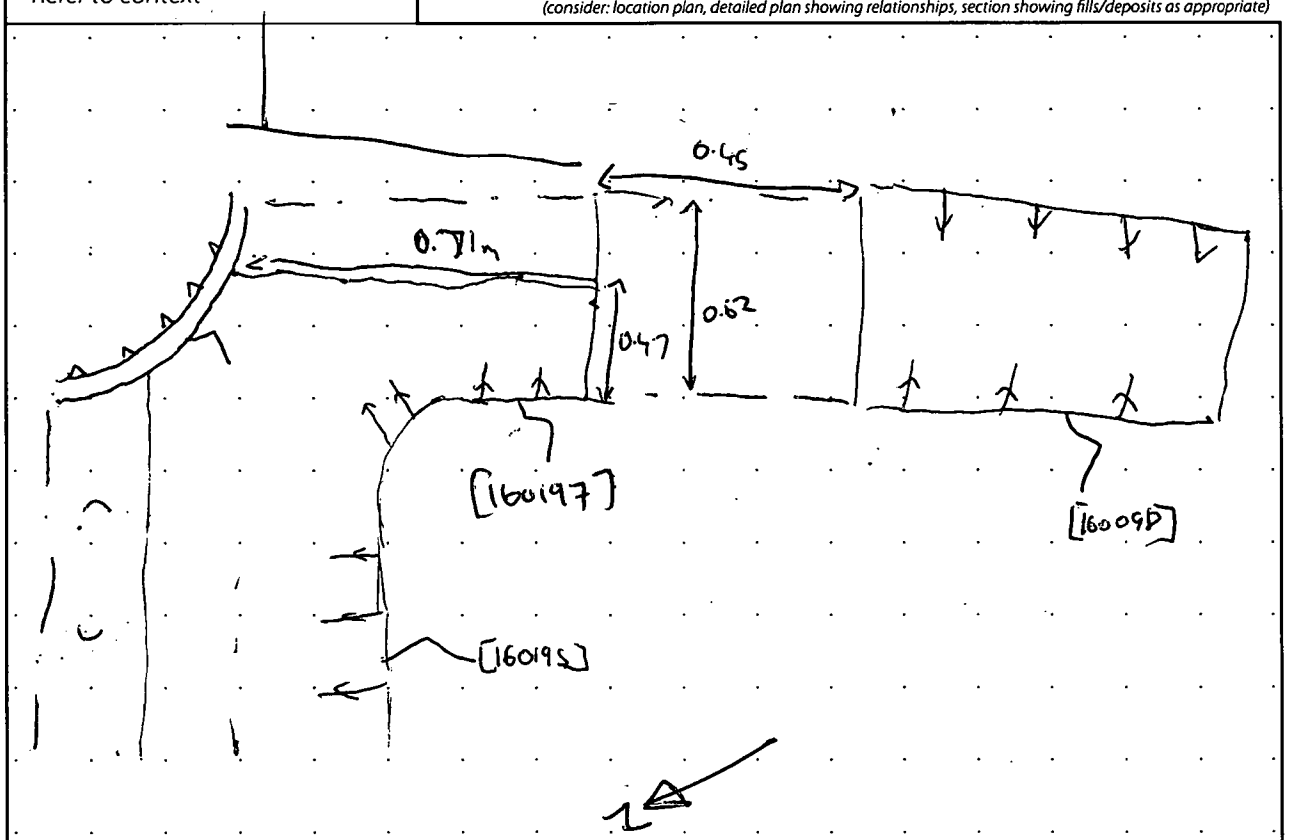

MOLA HEADLAND INFRASTRUCTURE

MOLA HEADLAND ARCHAEOLOGY

CONTEXT SHEET

Site code	Area/Field	Sub-area/Trench	Context number
A14	TEA16	A	160198
ECB #	**Subgroup**	**Parent context**	**Context type**
48000.		[160198]	cut ☑ fill ☐ deposit ☐

STRATIGRAPHIC MATRIX — STRATIGRAPHY

		(160182)			Same as context ~~160195~~?
		~~this context~~ 160198			Cuts context
		160003			Cut by context ~~[160195]~~

CUT (if you are using this section score out section **FILL/DEPOSIT** below) — DESCRIPTION / INTERPRETATION

Shape: sub- ☐ rectangular ☐ square ☐ circular ☐ linear ☑ curvilinear ☐ irregular ☐ other* ☐

Orientation: ☐ N-S ☑ E-W ☐ NE-SW ☐ NW-SE

Sides: ☐ vertical ☐ steep ☑ moderate (sloping) ☐ gentle (sloping) ☐ stepped ☐ undercutting ☐ complex*

Base: ☐ flat ☑ concave ☐ v-shaped ☐ sloping ☐ uneven ☐ complex*

Dimensions (in metres)	Length	Width	Depth	Diameter
	7 1.0m.	0.80m.	0.20m.	

Shape result of (tick all that apply): design ☑ material cut into ☐ natural processes ☐ degree of truncation ☐ uncertain ☐

INTERPRETATION: pit ☐ post-hole ☐ stake-hole ☐ ditch ☑ ring-ditch ☐ beam slot ☐ construction cut ☐ robber cut ☐ gully ☐ palaeochannel ☐ furrow ☐ field boundary ☐ burial cut ☐ other cut (describe below) ☐

FILL/DEPOSIT (if you are using this section score out section **CUT** above) — DESCRIPTION / INTERPRETATION

Compaction: ☐ compact ☐ moderately compact ☐ loose ☐ friable

Colour: light ☐ mid ☐ dark ☐ mottled ☐; brownish ☐ brown ☐; greyish ☐ grey ☐; orangeish ☐ orange ☐; yellowish ☐ yellow ☐; reddish ☐ red ☐; blueish ☐ blue ☐; black ☐ white ☐ other* ☐

Composition: clayey ☐ clay ☐; silty ☐ silt ☐; sandy ☐ sand ☐; gravelly ☐ gravel ☐; peaty ☐ peat ☐; other* ☐

Thickness

Inclusions

use the following: O: occasional M: moderate F: frequent	stones*	chalk	iron pan	manganese	charcoal	plant remains*	wood	marine shell	bone*	pot	fired clay / CBM	CTP	mortar/plaster	leather/textile	glass	metal	industrial waste	lithics	coarse stone		
frequency																					
bulk find	☐	☐	☐	☐	☐	☐	☐	☐	☐	☐	☐	☐	☐	☐	☐	☐	☐	☐	☐	☐	☐

INTERPRETATION: topsoil ☐ subsoil ☐ geological subsoil ☐ remnant topsoil ☐ surface ☐ occupation layer ☐ dumped layer ☐ deliberate backfill ☐ destruction debris ☐ bedding layer ☐ natural infilling ☐ colluvial layer ☐ in situ burning ☐ post-pipe ☐ packing ☐ cremation ☐ other fill/deposit (describe below) ☐

CROSS REFERENCE

Sample nos	Finds nos	Photo nos	Drawing nos
		1600189 – 1600192.	Surveyed: plan ☐ section ☑ levels ☐ 16037.

Basic process: construction ☑ use ☐ disuse ☐

Date	7/12/16
Initials	LN
Checked by	JJM

*This form is incomplete if fields marked with ◤ are empty. PTO for additional information (and describing all items marked with *) and sketches.*

ADDITIONAL INFORMATION
(any further details that may be important for understanding the context, including items marked * overleaf)

Cut of ditch [160192] filled by (160182).
The ditch was cut cut by kil. [160134] & it's rake out pit [160156].
The ditch runs E-W & looks as though it terminates before it reaches kiln ~~[160184]~~ [160184].

↳ ACTUALLY LOOKS MORE LIKE THE RAKE OUT PIT TOTALLY OBLITERATES THE DITCH, WHICH CAN BE SEEN CONTINUING TO THE WEST BEYOND THE KILN IN PLAN.

Refer to context (160182)

SKETCHES
(consider: location plan, detailed plan showing relationships, section showing fills/deposits as appropriate)

For ~~of~~ sketch plan, sketch profile please see Context (160182).

For strat matrix, please see (160113)
For sketch plan of area, please see (160210) (160182)
For sketch plan of kil Please see [160134].

MOLA HEADLAND INFRASTRUCTURE

CONTEXT SHEET

Site code	Area/Field	Sub-area/Trench	Context number
A14	TEA-16	[illegible]	(160194)
ECB #	**Subgroup**	**Parent context**	**Context type**
480.		[160200]	cut ☐ fill ☒ deposit ☐

STRATIGRAPHIC MATRIX / STRATIGRAPHY

					STRATIGRAPHY
		(160002)			Same as context
		160194			Cuts context
		[160200]			Cut by context

CUT (if you are using this section score out section FILL/DEPOSIT below)

DESCRIPTION / INTERPRETATION

Shape: sub- ☐ rectangular ☐ square ☐ circular ☐ linear ☐ curvilinear ☐ irregular ☐ other* ☐

Orientation: ☐ N-S ☐ E-W ☐ NE-SW ☐ NW-SE

Sides: ☐ vertical ☐ steep ☐ moderate ☐ gentle (sloping) ☐ stepped ☐ undercutting ☐ complex*

Base: ☐ flat ☐ concave ☐ v-shaped ☐ sloping ☐ uneven ☐ complex*

Dimensions (in metres)	Length	Width	Depth	Diameter

Shape result of (tick all that apply): design ☐ material cut into ☐ natural processes ☐ degree of truncation ☐ uncertain ☐

Interpretation: pit ☐ post-hole ☐ stake-hole ☐ ditch ☐ ring-ditch ☐ beam slot ☐ construction cut ☐ robber cut ☐ gully ☐ palaeochannel ☐ furrow ☐ field boundary ☐ burial cut ☐ other cut (describe below) ☐

FILL/DEPOSIT (if you are using this section score out section CUT above)

DESCRIPTION / INTERPRETATION

Compaction: ☐ compact ☐ moderately compact ☐ loose ☒ friable

Colour: light ☐ mid ☐ dark ☒ mottled ☐; brownish ☐ / ☒ brown; greyish ☒ / ☐ grey; orangeish ☐ / ☐ orange; yellowish ☐ / ☐ yellow; reddish ☐ / ☐ red; blueish ☐ / ☐ blue; black ☐ white ☐ other* ☐

Composition: clayey ☐ / ☒ clay; silty ☒ / ☐ silt; sandy ☐ / ☐ sand; gravelly ☐ / ☐ gravel; peaty ☐ / ☐ peat; other* ☐

Thickness: 0.44 M

Inclusions

use the following: O: occasional M: moderate F: frequent	stones*	chalk	iron pan	manganese	charcoal	plant remains*	wood	marine shell	bone*	pot	fired clay / CBM	CTP	mortar/plaster	leather/textile	glass	metal	industrial waste	lithics	coarse stone
frequency	O				M					O	O								
bulk find	☐	☐	☐	☐	☐	☐	☐	☐	☐	☐	☐	☐	☐	☐	☐	☐	☐	☐	☐

Interpretation: topsoil ☐ subsoil ☐ geological subsoil ☐ remnant topsoil ☐ surface ☐ occupation layer ☐ dumped layer ☐ deliberate backfill ☐ destruction debris ☐ bedding layer ☐ natural infilling ☐ colluvial layer ☐ in situ burning ☐ post-pipe ☒ packing ☐ cremation ☐ other fill/deposit (describe below) ☐

CROSS REFERENCE

Sample nos	Finds nos	Photo nos	Drawing nos
16026	—	1600 262, 1600 263, 1600 264, 1600 265	S. 16014

Surveyed: plan ☐ section ☒ levels ☐

Basic process: construction ☐ use ☐ disuse ☒

Date	07/12/16
Initials	GSP
Checked by	JJM.

*This form is incomplete if fields marked with ◤ are empty. PTO for additional information (and describing all items marked with *) and sketches.*

ADDITIONAL INFORMATION
*(any further details that may be important for understanding the context, including items marked * overleaf)*

FILL / POST PIPE OF POST HOLE [160200]

1 FIND OF POT FROM BASE of FEATURE.

SAMPLES TAKEN 16026

Refer to context ~~[illegible]~~

SKETCHES
(consider: location plan, detailed plan showing relationships, section showing fills/deposits as appropriate)

REFER TO CONTEXT [160200] for SKETCH PLANS AND SECTION.



MOLA HEADLAND INFRASTRUCTURE

CONTEXT SHEET

Site code	Area/Field	Sub-area/Trench	Context number
A14	TEA-16	A	[160200]
ECB #	**Subgroup**	**Parent context**	**Context type**
4800			cut ☒ fill ☐ deposit ☐

STRATIGRAPHIC MATRIX — STRATIGRAPHY

		(160099)			Same as context
		~~160200~~			Cuts context 160174
		(160003)			Cut by context

CUT (if you are using this section score out section **FILL/DEPOSIT** below) — DESCRIPTION — INTERPRETATION

Shape: sub- ☐ rectangular ☐ square ☐ circular ☒ linear ☐ curvilinear ☐ irregular ☐ other* ☐

Orientation: N-S ☐ E-W ☐ NE-SW ☒ NW-SE ☐ (N)

Sides: vertical ☐ steep ☒ moderate ☐ gentle ☐ (sloping) stepped ☐ undercutting ☐ complex* ☐

Base: flat ☐ concave ☒ v-shaped ☐ sloping ☐ uneven ☐ complex* ☐

Dimensions (in metres)	Length	Width	Depth	Diameter
	0.39 M	~~[illegible]~~	0.44 M	

Shape result of (tick all that apply): design ☒ material cut into ☒ natural processes ☐ degree of truncation ☐ uncertain ☐

Interpretation: pit ☐ post-hole ☒ stake-hole ☐ ditch ☐ ring-ditch ☐ beam slot ☐ construction cut ☐ robber cut ☐ gully ☐ palaeochannel ☐ furrow ☐ field boundary ☐ burial cut ☐ other cut (describe below) ☐

FILL/DEPOSIT (if you are using this section score out section **CUT** above) — DESCRIPTION — INTERPRETATION

Compaction: compact ☐ moderately compact ☐ loose ☐ friable ☐

Thickness

Colour: light ☐ mid ☐ dark ☐ mottled ☐

brownish ☐	brown ☐
greyish ☐	grey ☐
orangeish ☐	orange ☐
yellowish ☐	yellow ☐
reddish ☐	red ☐
blueish ☐	blue ☐

black ☐ white ☐ other* ☐

Composition

clayey ☐	clay ☐
silty ☐	silt ☐
sandy ☐	sand ☐
gravelly ☐	gravel ☐
peaty ☐	peat ☐

other* ☐

Inclusions

use the following: O: occasional M: moderate F: frequent	stones*	chalk	iron pan	manganese	charcoal	plant remains*	wood	marine shell	bone*	pot	fired clay / CBM	CTP	mortar/plaster	leather/textile	glass	metal	industrial waste	lithics	coarse stone		
frequency																					
bulk find	☐	☐	☐	☐	☐	☐	☐	☐	☐	☐	☐	☐	☐	☐	☐	☐	☐	☐	☐	☐	☐

Interpretation: topsoil ☐ subsoil ☐ geological subsoil ☐ remnant topsoil ☐ surface ☐ occupation layer ☐ dumped layer ☐ deliberate backfill ☐ destruction debris ☐ bedding layer ☐ natural infilling ☐ colluvial layer ☐ in situ burning ☐ post-pipe ☐ packing ☐ cremation ☐ other fill/deposit (describe below) ☐

CROSS REFERENCE

Sample nos	Finds nos	Photo nos	Drawing nos
—	—	1600 262 1600 263 1600 264 1600 265 1600 268 1600 269 1600 272 1600 273	S.160141 Surveyed: plan ☐ section ☒ levels ☐ P. 16045

Basic process: construction ☒ use ☐ disuse ☐

Date	07/12/16
Initials	GSP
Checked by	JJM.

*This form is incomplete if fields marked with ◤ are empty. PTO for additional information (and describing all items marked with *) and sketches.*

ADDITIONAL INFORMATION

*(any further details that may be important for understanding the context, including items marked * overleaf)*

POST HOLE [160200] NEXT PH [160177]

NO RELATIONSHIP BETWEEN POST HOLES [160177] AND [160200] SO THEY COULD BE CONTEMPORARY OR REPLACE EACH OTHER. EXT TRENCH PIT [160174]. UNKNOWN FUNCTION FOR THIS PIT. COINCIDENTAL AS LOOKS FOR TWO SUBSEQUENT POST HOLES? OR IS IT ALSO A POST PIT DESIGNED TO ACCOMMODATE TWO POSTS?

Refer to context

SKETCHES

(consider: location plan, detailed plan showing relationships, section showing fills/deposits as appropriate)

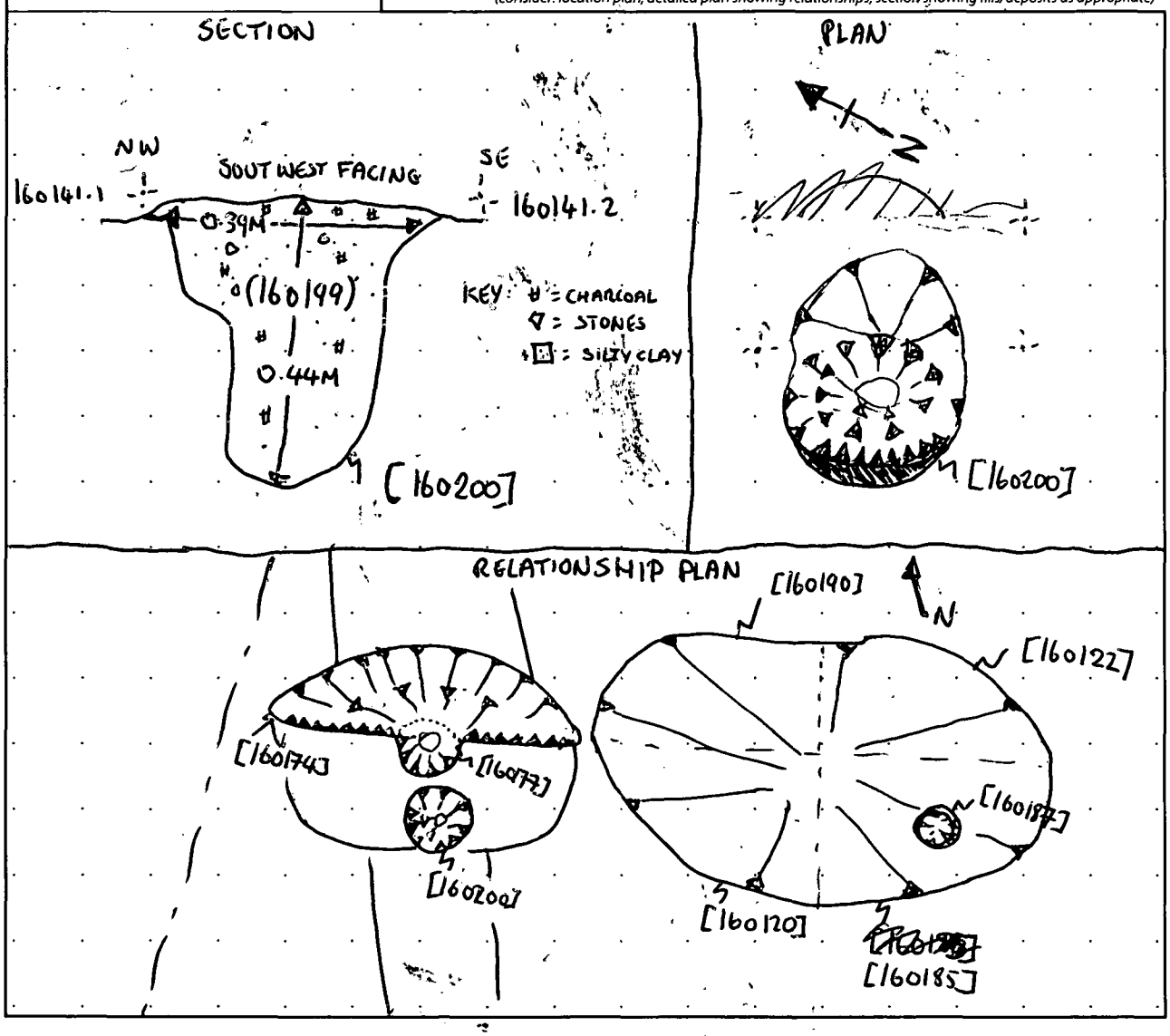

MOLA HEADLAND INFRASTRUCTURE

CONTEXT SHEET

Site code	Area/Field	Sub-area/Trench	Context number
A14	TEA16	A	160201
ECB #	**Subgroup**	**Parent context**	**Context type**
4800.		160202	cut ☐ fill ☑ deposit ☐

STRATIGRAPHIC MATRIX / STRATIGRAPHY

					STRATIGRAPHY
		(160223)	160002		Same as context
		160201 (this context)			Cuts context
		160202			Cut by context

CUT

(if you are using this section score out section **FILL/DEPOSIT** below)

DESCRIPTION / INTERPRETATION

Shape

sub- ☐ rectangular ☐ square ☐ circular ☐ linear ☐ curvilinear ☐ irregular ☐ other* ☐

Orientation

☐ N-S
☐ E-W
☐ NE-SW
☐ NW-SE

N

Sides

☐ vertical
☐ steep
☐ moderate
☐ gentle
sloping
☐ stepped
☐ undercutting
☐ complex*

Base

☐ flat
☐ concave
☐ v-shaped
☐ sloping
☐ uneven
☐ complex*

Dimensions in metres	Length	Width	Depth	Diameter

Shape result of (tick all that apply)

design ☑ material cut into ☐ natural processes ☐ degree of truncation ☐ uncertain ☐

INTERPRETATION

pit ☐
post-hole ☐
stake-hole ☐
ditch ☐
ring-ditch ☐
beam slot ☐
construction cut ☐
robber cut ☐
gully ☐
palaeochannel ☐
furrow ☐
field boundary ☐
burial cut ☐
other cut (describe below) ☐

FILL/DEPOSIT

(if you are using this section score out section **CUT** above)

DESCRIPTION / INTERPRETATION

Compaction

☐ compact
☑ moderately compact
☐ loose
☐ friable

Thickness

0.08m

Colour

light ☐ mid ☑ dark ☐ mottled ☐

brownish ☑	brown ☐
greyish ☐	grey ☑
orangeish ☐	orange ☐
yellowish ☐	yellow ☐
reddish ☐	red ☐
blueish ☐	blue ☐

black ☐ white ☐ other* ☐

Composition

clayey ☐	clay ☐
silty ☑	silt ☐
sandy ☐	sand ☑
gravelly ☐	gravel ☐
peaty ☐	peat ☐

other* ☐

Inclusions

use the following: O: occasional M: moderate F: frequent	stones*	chalk	iron pan	manganese	charcoal	plant remains*	wood	marine shell	bone*	pot	fired clay / CBM	CTP	mortar/plaster	leather/textile	glass	metal	industrial waste	lithics	coarse stone		
frequency					O																
bulk find	☐	☐	☐	☐	☐	☐	☐	☐	☐	☐	☐	☐	☐	☐	☐	☐	☐	☐	☐	☐	☐

INTERPRETATION

topsoil ☐
subsoil ☐
geological subsoil ☐
remnant topsoil ☐
surface ☐
occupation layer ☐
dumped layer ☐
deliberate backfill ☑
destruction debris ☐
bedding layer ☐
natural infilling ☐
colluvial layer ☐
in situ burning ☐
post-pipe ☐
packing ☐
cremation ☐
other fill/deposit (describe below) ☐

CROSS REFERENCE

Sample nos	Finds nos	Photo nos	Drawing nos
16027	✓	1600266, 1600267, 1600270, 1600271	Surveyed: plan ☐ section ☑ levels ☐ Dwg#16042

Basic process

construction ☐ use ☐ disuse ☑

Date	7.12.16.
Initials	EW
Checked by	JJM

*This form is incomplete if fields marked with ◤ are empty. PTO for additional information (and describing all items marked with *) and sketches.*

ADDITIONAL INFORMATION
(any further details that may be important for understanding the context, including items marked * overleaf)

Shallow pothole within SFB [160125]
→ No finds. Inclusions of charcoal.
→ Almost in the middle of SFB.

Fill of PIT [160202].

Refer to context

SKETCHES
(consider: location plan, detailed plan showing relationships, section showing fills/deposits as appropriate)

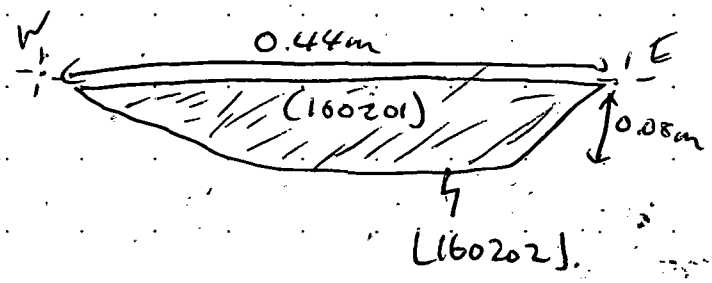

SKETCH PLAN ON 160202
MATRIX ON 160124.

MOLA HEADLAND INFRASTRUCTURE

CONTEXT SHEET

Site code	Area/Field	Sub-area/Trench	Context number
A14	TEA16	A	160202
ECB #	**Subgroup**	**Parent context**	**Context type**
4800		160202	cut ☑ fill ☐ deposit ☐

STRATIGRAPHIC MATRIX / STRATIGRAPHY

					STRATIGRAPHY
		160201			Same as context
		~~160202~~			Cuts context 160125
		160003			Cut by context

CUT

(if you are using this section score out section **FILL/DEPOSIT** below)

DESCRIPTION / INTERPRETATION

Shape: sub- ☑ rectangular ☐ square ☐ circular ☑ linear ☐ curvilinear ☐ irregular ☐ other* ☐

Orientation: ☐ N-S ☐ E-W ☐ NE-SW ☐ NW-SE

Sides: ☐ vertical ☐ steep ☐ moderate ☐ gentle (sloping) ☐ stepped ☐ undercutting ☐ complex*

Base: ☐ flat ☐ concave ☐ v-shaped ☑ sloping ☐ uneven ☐ complex*

Dimensions in metres	Length	Width	Depth	Diameter
	0.36m	0.35m	0.08m	0.33m

Shape result of (tick all that apply): design ☑ material cut into ☑ natural processes ☐ degree of truncation ☐ uncertain ☐

Interpretation: pit ☐ post-hole ☑ stake-hole ☐ ditch ☐ ring-ditch ☐ beam slot ☐ construction cut ☐ robber cut ☐ gully ☐ palaeochannel ☐ furrow ☐ field boundary ☐ burial cut ☐ other cut (describe below) ☐

FILL/DEPOSIT

(if you are using this section score out section **CUT** above)

DESCRIPTION / INTERPRETATION

Compaction: ☐ compact ☐ moderately compact ☐ loose ☐ friable

Thickness

Colour: light ☐ mid ☐ dark ☐ mottled ☐

brownish ☐ brown ☐ greyish ☐ grey ☐ orangeish ☐ orange ☐ yellowish ☐ yellow ☐ reddish ☐ red ☐ blueish ☐ blue ☐

black ☐ white ☐ other* ☐

Composition: clayey ☐ clay ☐ silty ☐ silt ☐ sandy ☐ sand ☐ gravelly ☐ gravel ☐ peaty ☐ peat ☐

other* ☐

Inclusions

use the following: O: occasional M: moderate F: frequent	stones*	chalk	iron pan	manganese	charcoal	plant remains*	wood	marine shell	bone*	pot	fired clay / CBM	CTP	mortar/plaster	leather/textile	glass	metal	industrial waste	lithics	coarse stone		
frequency																					
bulk find	☐	☐	☐	☐	☐	☐	☐	☐	☐	☐	☐	☐	☐	☐	☐	☐	☐	☐	☐	☐	☐

Interpretation: topsoil ☐ subsoil ☐ geological subsoil ☐ remnant topsoil ☐ surface ☐ occupation layer ☐ dumped layer ☐ deliberate backfill ☐ destruction debris ☐ bedding layer ☐ natural infilling ☐ colluvial layer ☐ in situ burning ☐ post-pipe ☐ packing ☐ cremation ☐ other fill/deposit (describe below) ☐

CROSS REFERENCE

Sample nos	Finds nos	Photo nos	Drawing nos
/	/	1600266, 1600267, 1600270, 1600271, 1600303, 1600304, 1600305, 1600306, 1600307, 1600308, 1600310	Surveyed: plan ☐ section ☑ levels ☐ P-16047 ~~Bwg~~ 16042

Basic process: construction ☑ use ☐ disuse ☐

Date	7.12.16
Initials	EW
Checked by	JJM.

*This form is incomplete if fields marked with ◤ are empty. PTO for additional information (and describing all items marked with *) and sketches.*

ADDITIONAL INFORMATION

(any further details that may be important for understanding the context, including items marked * overleaf)

Shallow pothole in SFB [160125], clear in deskbase plan

Refer to context

SKETCHES

(consider: location plan, detailed plan showing relationships, section showing fills/deposits as appropriate)

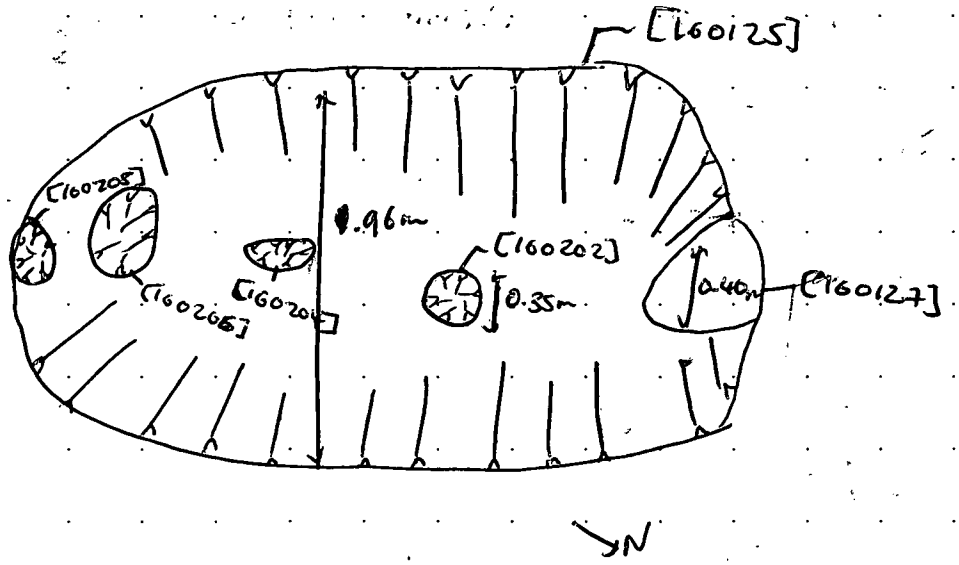

See [160125] for another sketch plan

160124 for matrix

160201 for sketch sec.

MOLA HEADLAND INFRASTRUCTURE

CONTEXT SHEET

Site code	Area/Field	Sub-area/Trench	Context number
A14	TEA16	A	(160203)
ECB #	**Subgroup**	**Parent context**	**Context type**
4820		160204	cut ☐ fill ☑ deposit ☐

STRATIGRAPHIC MATRIX — STRATIGRAPHY

		~~160203~~	160002		Same as context
		160203.			Cuts context
		160204			Cut by context

CUT (if you are using this section score out section **FILL/DEPOSIT** below) — DESCRIPTION — INTERPRETATION

Shape
sub- ☐ rectangular ☐ square ☐ circular ☐ linear ☐ curvilinear ☐ irregular ☐ other* ☐

Orientation
☐ N-S
☐ E-W
☐ NE-SW
☐ NW-SE
N

Sides
☐ vertical
☐ steep
☐ moderate
☐ gentle
sloping
☐ stepped
☐ undercutting
☐ complex*

Base
☐ flat
☐ concave
☐ v-shaped
☐ sloping
☐ uneven
☐ complex*

Dimensions in metres	*Length*	*Width*	*Depth*	*Diameter*

Shape result of (tick all that apply)
design ☐ material cut into ☐ natural processes ☐ degree of truncation ☐ uncertain ☐

INTERPRETATION:
☐ pit
☐ post-hole
☐ stake-hole
☐ ditch
☐ ring-ditch
☐ beam slot
☐ construction cut
☐ robber cut
☐ gully
☐ palaeochannel
☐ furrow
☐ field boundary
☐ burial cut
☐ other cut (describe below)

FILL/DEPOSIT (if you are using this section score out section **CUT** above) — DESCRIPTION — INTERPRETATION

Compaction
☐ compact
☑ moderately compact
☐ loose
☐ friable

Thickness
0.05m

Colour
light ☐ mid ☑ dark ☐ mottled ☐

brownish ☑	brown ☐
greyish ☐	grey ☑
orangeish ☐	orange ☐
yellowish ☐	yellow ☐
reddish ☐	red ☐
blueish ☐	blue ☐

black ☐ white ☐ other* ☐

Composition

clayey ☐	clay ☐
silty ☑	silt ☐
sandy ☐	sand ☑
gravelly ☐	gravel ☐
peaty ☐	peat ☐

other* ☐

Inclusions

use the following: O: occasional M: moderate F: frequent	stones*	chalk	iron pan	manganese	charcoal	plant remains*	wood	marine shell	bone*	pot	fired clay / CBM	CTP	mortar/plaster	leather/textile	glass	metal	industrial waste	lithics	coarse stone		
frequency					M																
bulk find	☐	☐	☐	☐	☐	☐	☐	☐	☐	☐	☐	☐	☐	☐	☐	☐	☐	☐	☐	☐	☐

INTERPRETATION:
☐ topsoil
☐ subsoil
☐ geological subsoil
☐ remnant topsoil
☐ surface
☐ occupation layer
☐ dumped layer
☑ deliberate backfill
☐ destruction debris
☐ bedding layer
☐ natural infilling
☐ colluvial layer
☐ in situ burning
☐ post-pipe
☐ packing
☐ cremation
☐ other fill/deposit (describe below)

CROSS REFERENCE

Samples nos	Finds nos	Photo nos	Drawing nos
16028		1600266 1600267 1600274	Surveyed: plan ☐ section ☑ levels ☐ D4/16043

Basic process
construction ☐ use ☐ disuse ☑

Date	7.12.16
Initials	EW
Checked by	JJM.

*This form is incomplete if fields marked with ◤ are empty. PTO for additional information (and describing all items marked with *) and sketches.*

ADDITIONAL INFORMATION
(any further details that may be important for understanding the context, including items marked * overleaf)

Fill of Pothole in SFB [160125].

→ No finds. Charcoal inclusions.

Refer to context

SKETCHES
(consider: location plan, detailed plan showing relationships, section showing fills/deposits as appropriate)

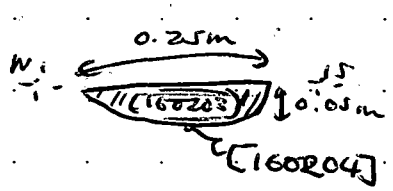

W. FACING SECTION.

SKETCH PLAN ON 160202

MATRIX ON 160124

MOLA HEADLAND INFRASTRUCTURE

CONTEXT SHEET

Site code	Area/Field	Sub-area/Trench	Context number
A14	TEA16	A.	160204
ECB #	**Subgroup**	**Parent context**	**Context type**
480		160204	cut ☑ fill ☐ deposit ☐

STRATIGRAPHIC MATRIX

		~~(160125)~~	160203.	
		160204		
		160003		

STRATIGRAPHY

Same as context	
Cuts context	160125
Cut by context	

CUT

(if you are using this section score out section **FILL/DEPOSIT** below)

DESCRIPTION

Shape: sub- ☐ rectangular ☐ square ☐ circular ☐ linear ☐ curvilinear ☐ irregular ☑ other* ☐

Orientation: ☐ N-S ☐ E-W ☐ NE-SW ☐ NW-SE (N)

Sides: ☐ vertical ☐ steep ☐ moderate ☐ gentle (sloping) ☐ stepped ☐ undercutting ☐ complex*

Base: ☐ flat ☐ concave ☐ v-shaped ☐ sloping ☐ uneven ☐ complex*

Dimensions	Length	Width	Depth	Diameter
in metres	0.36m	0.28m	0.05m	

Shape result of (tick all that apply): design ☑ material cut into ☐ natural processes ☐ degree of truncation ☐ uncertain ☐

INTERPRETATION

pit ☐
post-hole ☑
stake-hole ☐
ditch ☐
ring-ditch ☐
beam slot ☐
construction cut ☐
robber cut ☐
gully ☐
palaeochannel ☐
furrow ☐
field boundary ☐
burial cut ☐
other cut (describe below) ☐

FILL/DEPOSIT

(if you are using this section score out section **CUT** above)

DESCRIPTION

Compaction: ☐ compact ☐ moderately compact ☐ loose ☐ friable

Thickness

Colour: light ☐ mid ☐ dark ☐ mottled ☐

brownish ☐	brown ☐
greyish ☐	grey ☐
orangeish ☐	orange ☐
yellowish ☐	yellow ☐
reddish ☐	red ☐
blueish ☐	blue ☐

black ☐ white ☐ other* ☐

Composition

clayey ☐	clay ☐
silty ☐	silt ☐
sandy ☐	sand ☐
gravelly ☐	gravel ☐
peaty ☐	peat ☐

other* ☐

Inclusions

use the following: O: occasional M: moderate F: frequent	stones*	chalk	iron pan	manganese	charcoal	plant remains*	wood	marine shell	bone*	pot	fired clay / CBM	CTP	mortar/plaster	leather/textile	glass	metal	industrial waste	lithics	coarse stone		
frequency																					
bulk find	☐	☐	☐	☐	☐	☐	☐	☐	☐	☐	☐	☐	☐	☐	☐	☐	☐	☐	☐	☐	☐

INTERPRETATION

topsoil ☐
subsoil ☐
geological subsoil ☐
remnant topsoil ☐
surface ☐
occupation layer ☐
dumped layer ☐
deliberate backfill ☐
destruction debris ☐
bedding layer ☐
natural infilling ☐
colluvial layer ☐
in situ burning ☐
post-pipe ☐
packing ☐
cremation ☐
other fill/deposit (describe below) ☐

CROSS REFERENCE

Sample nos	Finds nos	Photo nos	Drawing nos
✓	✓	1600266, 1600267, 1600303, 1600304, 1600305, 1600306, 1600307, 1600309, 1600310	Surveyed: plan ☑ section ☐ levels ☐ P.16047

Basic process: construction ☑ use ☐ disuse ☐

Date	9.12.16
Initials	EW
Checked by	JJM.

*This form is incomplete if fields marked with ◤ are empty. PTO for additional information (and describing all items marked with *) and sketches.*

ADDITIONAL INFORMATION
(any further details that may be important for understanding the context, including items marked * overleaf)

Shallow pothole within SFB [160125].

ELONGATED SHAPE. ONLY VISIBLE ONCE P.S FILLS (160123), (160124) AND (160130) REMOVED. SHAPE OF UPPER PART OF THIS P/H NOT KNOWN.

FIVE POSTS IN A ROW ALONG AXIS OF SFB.

Refer to context

SKETCHES
(consider: location plan, detailed plan showing relationships, section showing fills/deposits as appropriate)

SEE [160125] FOR A SKETCH PLAN
(160123) FOR SKETCH SEC OF SFB.
SKETCH SEC OF P/H ON 160203.

SKETCH PLAN ON 160202
MATRIX ON 160124

MOLA HEADLAND INFRASTRUCTURE

CONTEXT SHEET

Site code	Area/Field	Sub-area/Trench	Context number
A14	TEA16	A	160205
ECB #	**Subgroup**	**Parent context**	**Context type**
4800		160206	cut ☐ fill ☑ deposit ☐

STRATIGRAPHIC MATRIX / STRATIGRAPHY

					STRATIGRAPHY
		~~160207~~	160002		Same as context
		160205 (this context)			Cuts context
		160206			Cut by context

CUT (if you are using this section score out section **FILL/DEPOSIT** below)

DESCRIPTION

Shape: sub- ☐ rectangular ☐ square ☐ circular ☐ linear ☐ curvilinear ☐ irregular ☐ other* ☐

Orientation: N-S ☐ E-W ☐ NE-SW ☐ NW-SE ☐ (N)

Sides: vertical ☐ steep ☐ moderate ☐ gentle ☐ (sloping) stepped ☑ undercutting ☐ complex* ☐

Base: flat ☐ concave ☐ v-shaped ☑ sloping ☐ uneven ☐ complex* ☐

Dimensions in metres	Length	Width	Depth	Diameter

Shape result of (tick all that apply): design ☐ material cut into ☐ natural processes ☐ degree of truncation ☐ uncertain ☐

INTERPRETATION

pit ☐ post-hole ☐ stake-hole ☐ ditch ☐ ring-ditch ☐ beam slot ☐ construction cut ☐ robber cut ☐ gully ☐ palaeochannel ☐ furrow ☐ field boundary ☐ burial cut ☐ other cut (describe below) ☐

FILL/DEPOSIT (if you are using this section score out section **CUT** above)

DESCRIPTION

Compaction: compact ☐ moderately compact ☐ loose ☐ friable ☑

Colour: light ☐ mid ☑ dark ☐ mottled ☐

brownish ☑	brown ☐
greyish ☐	grey ☑
orangeish ☐	orange ☐
yellowish ☐	yellow ☐
reddish ☐	red ☐
blueish ☐	blue ☐

black ☐ white ☐ other* ☐

Composition

clayey ☐	clay ☐
silty ☑	silt ☐
sandy ☐	sand ☑
gravelly ☐	gravel ☐
peaty ☐	peat ☐

other* ☐

Thickness: 0.08m

Inclusions

use the following: O: occasional M: moderate F: frequent	stones*	chalk	iron pan	manganese	charcoal	plant remains*	wood	marine shell	bone*	pot	fired clay / CBM	CTP	mortar/plaster	leather/textile	glass	metal	industrial waste	lithics	coarse stone
frequency	O				M														
bulk find	☐	☐	☐	☐	☐	☐	☐	☐	☐	☐	☐	☐	☐	☐	☐	☐	☐	☐	☐

INTERPRETATION

topsoil ☐ subsoil ☐ geological subsoil ☐ remnant topsoil ☐ surface ☐ occupation layer ☐ dumped layer ☐ deliberate backfill ☑ destruction debris ☐ bedding layer ☐ natural infilling ☐ colluvial layer ☐ in situ burning ☐ post-pipe ☐ packing ☐ cremation ☐ other fill/deposit (describe below) ☐

CROSS REFERENCE

Sample nos	Finds nos	Photo nos	Drawing nos
16029		1600266, 1600267, 1600295, 1600296, 1600297	Surveyed: plan ☐ section ☑ levels ☐ S.16044

Basic process: construction ☐ use ☐ disuse ☑

Date	8.12.16
Initials	EW
Checked by	JJM

*This form is incomplete if fields marked with ◤ are empty. PTO for additional information (and describing all items marked with *) and sketches.*

ADDITIONAL INFORMATION

*(any further details that may be important for understanding the context, including items marked * overleaf)*

Shallow pothole – part of SFB [160125].
– No finds – charcoal inclusions.

Refer to context

SKETCHES

(consider: location plan, detailed plan showing relationships, section showing fills/deposits as appropriate)

Not to Scale



N. FACING SECT.

SKETCH PLAN ON 160202

MATRIX ON 160124

MOLA HEADLAND INFRASTRUCTURE

MOLA HEADLAND ARCHAEOLOGY

CONTEXT SHEET

Site code	Area/Field	Sub-area/Trench	Context number
A14	TEA16	A	160206
ECB #	**Subgroup**	**Parent context**	**Context type**
4820		160206	cut ☑ fill ☐ deposit ☐

STRATIGRAPHIC MATRIX

					STRATIGRAPHY	
		160205			Same as context	
		~~160206~~			Cuts context	160125
		160003			Cut by context	

CUT (if you are using this section score out section **FILL/DEPOSIT** below) — DESCRIPTION / INTERPRETATION

Shape: sub- ☑ rectangular ☐ square ☐ circular ☑ linear ☐ curvilinear ☐ irregular ☐ other* ☐

Orientation: ☐ N-S ☐ E-W ☐ NE-SW ☐ NW-SE (N)

Sides: ☐ vertical ☐ steep ☐ moderate ☑ gentle (sloping) ☐ stepped ☐ undercutting ☐ complex*

Base: ☑ flat ☐ concave ☐ v-shaped ☐ sloping ☐ uneven ☐ complex*

Dimensions (in metres)	Length	Width	Depth	Diameter
	0.36m	0.46m	0.05m	

Shape result of (tick all that apply): design ☐ material cut into ☐ natural processes ☐ degree of truncation ☑ uncertain ☑

Interpretation: pit ☐ post-hole ☑ stake-hole ☐ ditch ☐ ring-ditch ☐ beam slot ☐ construction cut ☐ robber cut ☐ gully ☐ palaeochannel ☐ furrow ☐ field boundary ☐ burial cut ☐ other cut (describe below) ☐

FILL/DEPOSIT (if you are using this section score out section **CUT** above) — DESCRIPTION / INTERPRETATION

Compaction: ☐ compact ☐ moderately compact ☐ loose ☐ friable

Thickness

Colour: light ☐ mid ☐ dark ☐ mottled ☐; brownish ☐ brown ☐; greyish ☐ grey ☐; orangeish ☐ orange ☐; yellowish ☐ yellow ☐; reddish ☐ red ☐; blueish ☐ blue ☐; black ☐ white ☐ other* ☐

Composition: clayey ☐ clay ☐; silty ☐ silt ☐; sandy ☐ sand ☐; gravelly ☐ gravel ☐; peaty ☐ peat ☐; other* ☐

Inclusions

use the following: O: occasional M: moderate F: frequent	stones*	chalk	iron pan	manganese	charcoal	plant remains*	wood	marine shell	bone*	pot	fired clay / CBM	CTP	mortar/plaster	leather/textile	glass	metal	industrial waste	lithics	coarse stone		
frequency																					
bulk find	☐	☐	☐	☐	☐	☐	☐	☐	☐	☐	☐	☐	☐	☐	☐	☐	☐	☐	☐	☐	☐

Interpretation: topsoil ☐ subsoil ☐ geological subsoil ☐ remnant topsoil ☐ surface ☐ occupation layer ☐ dumped layer ☐ deliberate backfill ☐ destruction debris ☐ bedding layer ☐ natural infilling ☐ colluvial layer ☐ in situ burning ☐ post-pipe ☐ packing ☐ cremation ☐ other fill/deposit (describe below) ☐

CROSS REFERENCE

Sample nos	Finds nos	Photo nos	Drawing nos
/	/	1600266, 1600267, 1600303, 1600304, 1600305, 1600306, 1600307, 1600309, 1600310	Surveyed: plan ☑ section ☐ levels ☐ P. 16047 S. 16044.

Basic process: construction ☑ use ☐ disuse ☐

Date	9.12.16
Initials	ZW
Checked by	JJM.

*This form is incomplete if fields marked with ◤ are empty. PTO for additional information (and describing all items marked with *) and sketches.*

ADDITIONAL INFORMATION

*(any further details that may be important for understanding the context, including items marked * overleaf)*

Shallow posthole within SFB [160125].

Refer to context

SKETCHES

(consider: location plan, detailed plan showing relationships, section showing fills/deposits as appropriate)

see [160125] for plan
(160205) for section
160124 for MATRIX.

MOLA HEADLAND INFRASTRUCTURE

CONTEXT SHEET

Site code	Area/Field	Sub-area/Trench	Context number
A14	TEA16	A	160208
ECB #	**Subgroup**	**Parent context**	**Context type**
4840		160208	cut ☐ fill ☑ deposit ☐

STRATIGRAPHIC MATRIX — STRATIGRAPHY

		160002			Same as context
		160207			Cuts context
		160208			Cut by context

CUT (if you are using this section score out section **FILL/DEPOSIT** below) — DESCRIPTION — INTERPRETATION

Shape: sub- ☐ rectangular ☐ square ☐ circular ☐ linear ☐ curvilinear ☐ irregular ☐ other* ☐

Orientation: ☐ N-S ☐ E-W ☐ NE-SW ☐ NW-SE (N)

Sides: ☐ vertical ☐ steep ☐ moderate ☐ gentle (sloping) ☐ stepped ☐ undercutting ☐ complex*

Base: ☐ flat ☐ concave ☐ v-shaped ☐ sloping ☐ uneven ☐ complex*

Dimensions	Length	Width	Depth	Diameter
in metres				

Shape result of (tick all that apply): design ☐ material cut into ☐ natural processes ☐ degree of truncation ☐ uncertain ☐

INTERPRETATION: pit ☐ post-hole ☐ stake-hole ☐ ditch ☐ ring-ditch ☐ beam slot ☐ construction cut ☐ robber cut ☐ gully ☐ palaeochannel ☐ furrow ☐ field boundary ☐ burial cut ☐ other cut (describe below) ☐

FILL/DEPOSIT (if you are using this section score out section **CUT** above) — DESCRIPTION — INTERPRETATION

Compaction: ☐ compact ☐ moderately compact ☐ loose ☑ friable

Colour: light ☐ mid ☑ dark ☐ mottled ☐
brownish ☑ / brown ☐; greyish ☐ / grey ☑; orangeish ☐ / orange ☐; yellowish ☐ / yellow ☐; reddish ☐ / red ☐; blueish ☐ / blue ☐; black ☐ white ☐ other* ☐

Composition: clayey ☐ / clay ☑; silty ☑ / silt ☐; sandy ☐ / sand ☑; gravelly ☐ / gravel ☐; peaty ☐ / peat ☐; other* ☐

Thickness: 0.25m

Inclusions

use the following: O: occasional M: moderate F: frequent	stones*	chalk	iron pan	manganese	charcoal	plant remains*	wood	marine shell	bone*	pot	fired clay / CBM	CTP	mortar/plaster	leather/textile	glass	metal	industrial waste	lithics	coarse stone
frequency	M				M														
bulk find	☐	☐	☐	☐	☐	☐	☐	☐	☐	☐	☐	☐	☐	☐	☐	☐	☐	☐	☐

INTERPRETATION: topsoil ☐ subsoil ☐ geological subsoil ☐ remnant topsoil ☐ surface ☐ occupation layer ☐ dumped layer ☐ deliberate backfill ☑ destruction debris ☐ bedding layer ☐ natural infilling ☐ colluvial layer ☐ in situ burning ☐ post-pipe ☐ packing ☐ cremation ☐ other fill/deposit (describe below) ☐

CROSS REFERENCE

Sample nos	Finds nos	Photo nos	Drawing nos
16030	—	1600266, 1600267, 1600298, 1600299	Surveyed: plan ☐ section ☑ levels ☐ S:16046

Basic process: construction ☐ use ☐ disuse ☑

Date	8.12.16
Initials	EW
Checked by	JJM.

*This form is incomplete if fields marked with ◤ are empty. PTO for additional information (and describing all items marked with *) and sketches.*

ADDITIONAL INFORMATION
(any further details that may be important for understanding the context, including items marked * overleaf)

Fairly considerable posthole 0.35m depth. On the same line as the other posthole cut into the side of [160125], [160127].

No finds, charcoal inclusions.

Refer to context

SKETCHES
(consider: location plan, detailed plan showing relationships, section showing fills/deposits as appropriate)

Not to scale

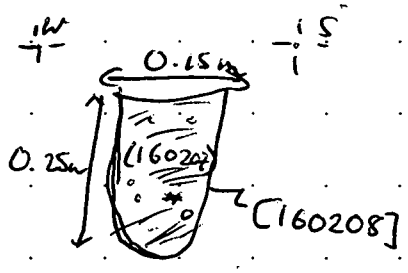

W. FACING SEC

SKETCH PLAN OF 160202
MATRIX ON 160124

MOLA HEADLAND INFRASTRUCTURE

MOLA HEADLAND ARCHAEOLOGY

CONTEXT SHEET

Site code	Area/Field	Sub-area/Trench	Context number
ALF	TEA16	A	160208
ECB #	**Subgroup**	**Parent context**	**Context type**
4820		160208	cut ☑ fill ☐ deposit ☐

STRATIGRAPHIC MATRIX / STRATIGRAPHY

		160207			Same as context	
		Parent context 160208			Cuts context	160125
		160003			Cut by context	

CUT

(if you are using this section score out section **FILL/DEPOSIT** below)

DESCRIPTION | INTERPRETATION

Shape: sub- ☑ rectangular ☐ square ☐ circular ☑ linear ☐ curvilinear ☐ irregular ☐ other* ☐

Orientation: ☐ N-S ☐ E-W ☐ NE-SW ☐ NW-SE (N)

Sides: ☑ vertical ☐ steep ☐ moderate ☐ gentle (sloping) ☐ stepped ☐ undercutting ☐ complex*

Base: ☑ flat ☐ concave ☐ v-shaped ☐ sloping ☐ uneven ☐ complex*

Dimensions (in metres)	Length	Width	Depth	Diameter
	0.24m	0.18m	0.25m	

Shape result of (tick all that apply): design ☑ material cut into ☐ natural processes ☐ degree of truncation ☐ uncertain ☐

INTERPRETATION: pit ☐ post-hole ☑ stake-hole ☐ ditch ☐ ring-ditch ☐ beam slot ☐ construction cut ☐ robber cut ☐ gully ☐ palaeochannel ☐ furrow ☐ field boundary ☐ burial cut ☐ other cut (describe below) ☐

FILL/DEPOSIT

(if you are using this section score out section **CUT** above)

DESCRIPTION | INTERPRETATION

Compaction: ☐ compact ☐ moderately compact ☐ loose ☐ friable

Colour: light ☐ mid ☐ dark ☐ mottled ☐

brownish ☐	brown ☐
greyish ☐	grey ☐
orangeish ☐	orange ☐
yellowish ☐	yellow ☐
reddish ☐	red ☐
blueish ☐	blue ☐

black ☐ white ☐ other* ☐

Composition

clayey ☐	clay ☐
silty ☐	silt ☐
sandy ☐	sand ☐
gravelly ☐	gravel ☐
peaty ☐	peat ☐

other* ☐

Thickness

Inclusions

use the following: O: occasional M: moderate F: frequent	stones*	chalk	iron pan	manganese	charcoal	plant remains*	wood	marine shell	bone*	pot	fired clay / CBM	CTP	mortar/plaster	leather/textile	glass	metal	industrial waste	lithics	coarse stone		
frequency																					
bulk find	☐	☐	☐	☐	☐	☐	☐	☐	☐	☐	☐	☐	☐	☐	☐	☐	☐	☐	☐	☐	☐

INTERPRETATION: topsoil ☐ subsoil ☐ geological subsoil ☐ remnant topsoil ☐ surface ☐ occupation layer ☐ dumped layer ☐ deliberate backfill ☐ destruction debris ☐ bedding layer ☐ natural infilling ☐ colluvial layer ☐ in situ burning ☐ post-pipe ☐ packing ☐ cremation ☐ other fill/deposit (describe below) ☐

CROSS REFERENCE

Sample nos	Finds nos	Photo nos	Drawing nos
		1600266, 1600267, 1600303, 1600304, 1600305, 1600307, 1600309, 1600310	Surveyed: plan ☑ section ☐ levels ☐ P. 16047 S. 16046.

Basic process: construction ☑ use ☐ disuse ☐

Date	9.12.16
Initials	EW
Checked by	JJM

*This form is incomplete if fields marked with ◤ are empty. PTO for additional information (and describing all items marked with *) and sketches.*

ADDITIONAL INFORMATION
(any further details that may be important for understanding the context, including items marked * overleaf)

Pothole [160208] cut into side of SFB [160125] – on a similar alignment to the other pothole cut into side of [160125], [160127]. This could suggest these were the supporting posts for this structure.

U-shaped in section.

Refer to context

SKETCHES
(consider: location plan, detailed plan showing relationships, section showing fills/deposits as appropriate)

See [160125] for plan +
(160207) for section.
160124 for MATRIX.

MOLA HEADLAND INFRASTRUCTURE

MOLA HEADLAND ARCHAEOLOGY

CONTEXT SHEET

Site code	Area/Field	Sub-area/Trench	Context number
A14mit	TEA 16	C	160209
ECB #	**Subgroup**	**Parent context**	**Context type**
4800	—	[160210]	cut ☐ fill ☑ deposit ☐

STRATIGRAPHIC MATRIX — STRATIGRAPHY

		160202			Same as context
		this context 160209			Cuts context
		160210			Cut by context

CUT (if you are using this section score out section **FILL/DEPOSIT** below) — DESCRIPTION — INTERPRETATION

Shape

sub- ☐ rectangular ☐ square ☐ circular ☐ linear ☐ curvilinear ☐ irregular ☐ other* ☐

Orientation	Sides	Base
☐ N-S	☐ vertical	☐ flat
☐ E-W	☐ steep	☐ concave
☐ NE-SW	☐ moderate (sloping)	☐ v-shaped
☐ NW-SE	☐ gentle (sloping)	☐ sloping
N	☐ stepped	☐ uneven
	☐ undercutting	☐ complex*
	☐ complex*	

Dimensions (in metres)	Length	Width	Depth	Diameter

Shape result of (tick all that apply)

design ☐ material cut into ☐ natural processes ☐ degree of truncation ☐ uncertain ☐

INTERPRETATION:
- pit ☐
- post-hole ☐
- stake-hole ☐
- ditch ☐
- ring-ditch ☐
- beam slot ☐
- construction cut ☐
- robber cut ☐
- gully ☐
- palaeochannel ☐
- furrow ☐
- field boundary ☐
- burial cut ☐
- other cut (describe below) ☐

FILL/DEPOSIT (if you are using this section score out section **CUT** above) — DESCRIPTION — INTERPRETATION

Compaction
- ☐ compact
- ☐ moderately compact
- ☑ loose
- ☐ friable

Thickness

Colour

light ☐ mid ☑ dark ☐ mottled ☐

brownish ☐	☑ brown
greyish ☑	☐ grey
orangeish ☐	☐ orange
yellowish ☐	☐ yellow
reddish ☐	☐ red
blueish ☐	☐ blue

black ☐ white ☐ other* ☐

Composition

clayey ☐	☑ clay
silty ☑	☐ silt
sandy ☐	☐ sand
gravelly ☐	☐ gravel
peaty ☐	☐ peat

other* ☐

Inclusions

use the following: O: occasional M: moderate F: frequent	stones*	chalk	iron pan	manganese	charcoal	plant remains*	wood	marine shell	bone*	pot	fired clay / CBM	CTP	mortar/plaster	leather/textile	glass	metal	industrial waste	lithics	coarse stone		
frequency	O																				
bulk find	☐	☐	☐	☐	☐	☐	☐	☐	☐	☐	☐	☐	☐	☐	☐	☐	☐	☐	☐	☐	☐

INTERPRETATION:
- topsoil ☐
- subsoil ☐
- geological subsoil ☐
- remnant topsoil ☐
- surface ☐
- occupation layer ☐
- dumped layer ☐
- deliberate backfill ☐
- destruction debris ☐
- bedding layer ☐
- natural infilling ☑
- colluvial layer ☐
- in situ burning ☐
- post-pipe ☐
- packing ☐
- cremation ☐
- other fill/deposit (describe below) ☐

CROSS REFERENCE

Sample nos	Finds nos	Photo nos	Drawing nos
		# 160275	Surveyed: plan ☐ section ☐ levels ☐ X

Basic process: construction ☐ use ☐ disuse ☑

Date	7/12
Initials	CH/CB
Checked by	JJM

*This form is incomplete if fields marked with ◤ are empty. PTO for additional information (and describing all items marked with *) and sketches.*

ADDITIONAL INFORMATION
(any further details that may be important for understanding the context, including items marked * overleaf)

Natural infill of Shallow Depression within landscape - No finds

Rare ~~Sam~~ Small Stones

~~Root~~ Result of possible flooding within area near river ORO?

One Sherd of CBM was found on the surface while machining

Refer to context

SKETCHES
(consider: location plan, detailed plan showing relationships, section showing fills/deposits as appropriate)

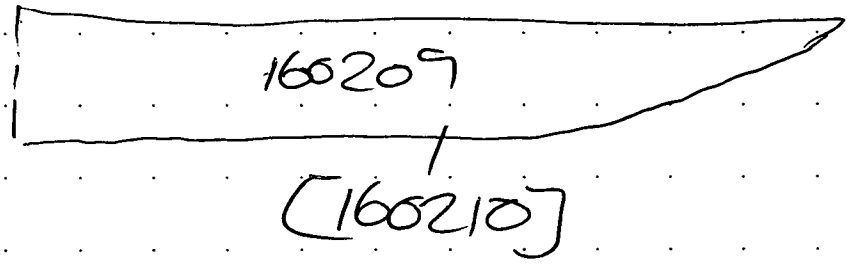

MOLA HEADLAND INFRASTRUCTURE

CONTEXT SHEET

Site code	Area/Field	Sub-area/Trench	Context number
A14 mnt	16.	C	160210
ECB #	**Subgroup**	**Parent context**	**Context type**
800		160210	cut ☑ fill ☐ deposit ☐

STRATIGRAPHIC MATRIX — STRATIGRAPHY

		160209			Same as context
		this context			Cuts context
		not			Cut by context

CUT (if you are using this section score out section **FILL/DEPOSIT** below) — DESCRIPTION — INTERPRETATION

Shape: sub- ☐ rectangular ☐ square ☐ circular ☐ linear ☑ curvilinear ☐ irregular ☐ other* ☐

Orientation: N-S ☐ E-W ☑ NE-SW ☐ NW-SE ☐ (N)

Sides: vertical ☐ steep ☐ moderate ☐ sloping; gentle ☑ to South; stepped ☐ undercutting ☑ North. complex* ☐

Base: flat ☐ concave ☐ v-shaped ☐ sloping ☐ uneven ☑ complex* ☐

Dimensions in metres	Length	Width	Depth	Diameter
		8m	0.08-0.12	

Shape result of (tick all that apply): design ☐ material cut into ☐ natural processes ☑ degree of truncation ☐ uncertain ☐

Interpretation: pit ☐ post-hole ☐ stake-hole ☐ ditch ☐ ring-ditch ☐ beam slot ☐ construction cut ☐ robber cut ☐ gully ☐ palaeochannel ☑ furrow ☐ field boundary ☐ burial cut ☐ other cut (describe below) ☐

Natural hollow

FILL/DEPOSIT (if you are using this section score out section **CUT** above) — DESCRIPTION — INTERPRETATION

Compaction: compact ☐ moderately compact ☐ loose ☐ friable ☐

Colour: light ☐ mid ☐ dark ☐ mottled ☐

brownish ☐	brown ☐
greyish ☐	grey ☐
orangeish ☐	orange ☐
yellowish ☐	yellow ☐
reddish ☐	red ☐
blueish ☐	blue ☐

black ☐ white ☐ other* ☐

Composition: clayey ☐ clay ☐; silty ☐ silt ☐; sandy ☐ sand ☐; gravelly ☐ gravel ☐; peaty ☐ peat ☐; other* ☐

Thickness

Inclusions

use the following: O: occasional M: moderate F: frequent	stones*	chalk	iron pan	manganese	charcoal	plant remains*	wood	marine shell	bone*	pot	fired clay / CBM	CTP	mortar/plaster	leather/textile	glass	metal	industrial waste	lithics	coarse stone		
frequency																					
bulk find	☐	☐	☐	☐	☐	☐	☐	☐	☐	☐	☐	☐	☐	☐	☐	☐	☐	☐	☐	☐	☐

Interpretation: topsoil ☐ subsoil ☐ geological subsoil ☐ remnant topsoil ☐ surface ☐ occupation layer ☐ dumped layer ☐ deliberate backfill ☐ destruction debris ☐ bedding layer ☐ natural infilling ☐ colluvial layer ☐ in situ burning ☐ post-pipe ☐ packing ☐ cremation ☐ other fill/deposit (describe below) ☐

CROSS REFERENCE

Sample nos	Finds nos	Photo nos	Drawing nos
X	X	160027	Surveyed: plan ☐ section ☐ levels ☐ X

Basic process: construction ☐ use ☐ disuse ☑

Date	7/12/16
Initials	CH+LB.
Checked by	JJM.

*This form is incomplete if fields marked with ◤ are empty. PTO for additional information (and describing all items marked with *) and sketches.*

ADDITIONAL INFORMATION
(any further details that may be important for understanding the context, including items marked * overleaf)

Shallow depression within eastern side of haul rd, near Lake/Pond area.

Contained one silting fill possible infill of natural silting.

~~at bot~~ on slight slope of hill - Natural feature.

Refer to context

SKETCHES
(consider: location plan, detailed plan showing relationships, section showing fills/deposits as appropriate)

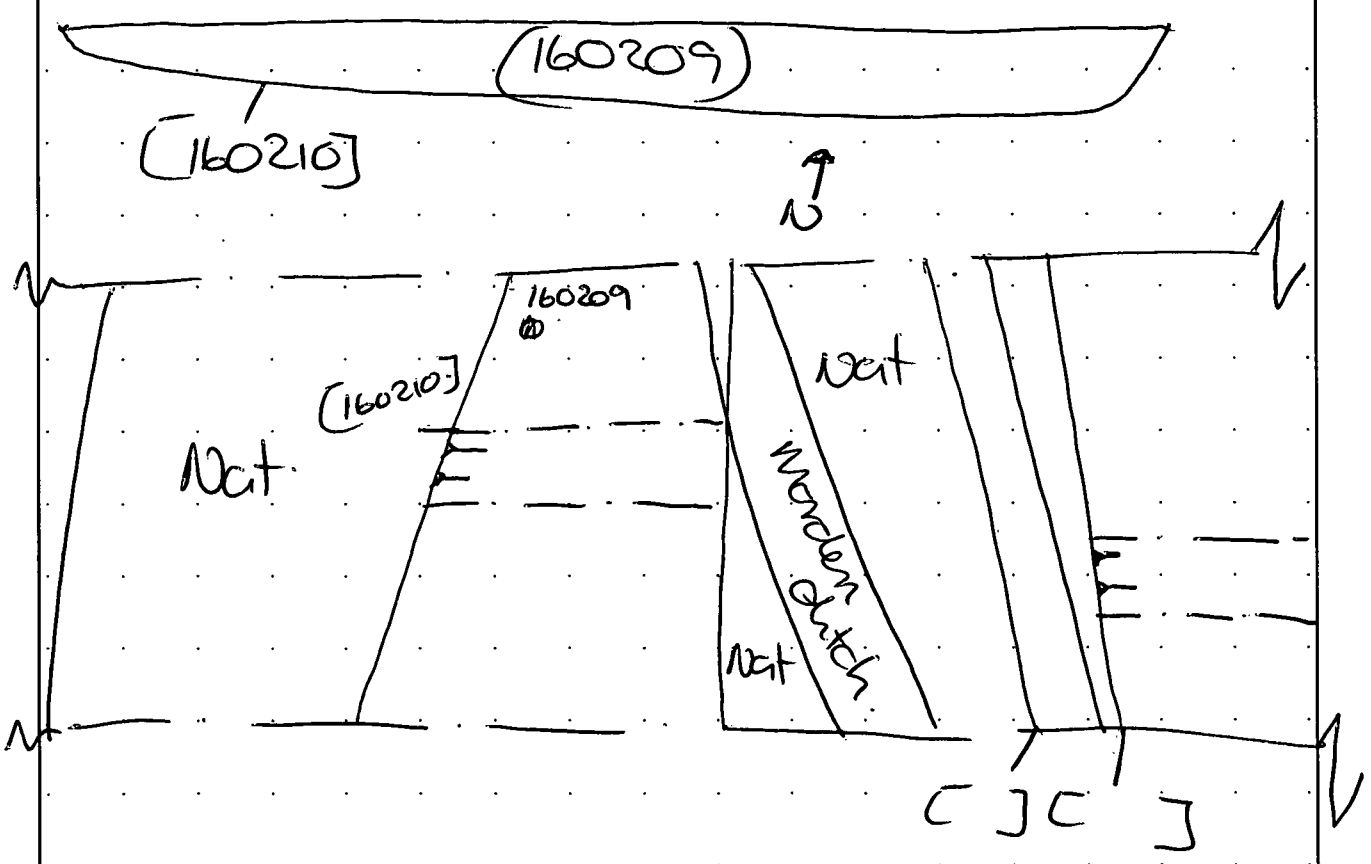

MOLA HEADLAND INFRASTRUCTURE

CONTEXT SHEET

Site code	Area/Field	Sub-area/Trench	Context number
A14	TEA16		~~160017~~ 160210
ECB #	**Subgroup**	**Parent context**	**Context type**
		[160134]	cut ☐ fill ☑ deposit ☐

STRATIGRAPHIC MATRIX / **STRATIGRAPHY**

		160114			Same as context
		this context			Cuts context
		160134			Cut by context

CUT (if you are using this section score out section **FILL/DEPOSIT** below) — DESCRIPTION / INTERPRETATION

Shape: sub- ☐ rectangular ☐ square ☐ circular ☐ linear ☐ curvilinear ☐ irregular ☐ other* ☐

Orientation: ☐ N-S ☐ E-W ☐ NE-SW ☐ NW-SE

Sides: ☐ vertical ☐ steep ☐ moderate ☐ gentle (sloping) ☐ stepped ☐ undercutting ☐ complex*

Base: ☐ flat ☐ concave ☐ v-shaped ☐ sloping ☐ uneven ☐ complex*

Dimensions	Length	Width	Depth	Diameter
in metres				

Shape result of (tick all that apply): design ☐ material cut into ☐ natural processes ☐ degree of truncation ☐ uncertain ☐

Interpretation: pit ☐ post-hole ☐ stake-hole ☐ ditch ☐ ring-ditch ☐ beam slot ☐ construction cut ☐ robber cut ☐ gully ☐ palaeochannel ☐ furrow ☐ field boundary ☐ burial cut ☐ other cut (describe below) ☐

FILL/DEPOSIT (if you are using this section score out section **CUT** above) — DESCRIPTION / INTERPRETATION

Compaction: ☐ compact ☐ moderately compact ☐ loose ☑ friable

Colour: light ☐ mid ☒ dark ☐ mottled ☑

brownish ☐	brown ☑
greyish ☐	grey ☐
orangeish ☐	orange ☐
yellowish ☐	yellow ☐
reddish ☑	red ☐
blueish ☐	blue ☐

black ☐ white ☐ other* ☐

Composition: clayey ☑ clay ☐ silty ☐ silt ☐ sandy ☐ sand ☐ gravelly ☐ gravel ☑ peaty ☐ peat ☐

other* ☐

Thickness: 0.15m

Inclusions

use the following: O: occasional M: moderate F: frequent	stones*	chalk	iron pan	manganese	charcoal	plant remains*	wood	marine shell	bone*	pot	fired clay / CBM	CTP	mortar/plaster	leather/textile	glass	metal	industrial waste	lithics	coarse stone
frequency																			
bulk find	☐	☐	☐	☐	☐	☐	☐	☐	☐	☐	☐	☐	☐	☐	☐	☐	☐	☐	☐

Interpretation: topsoil ☐ subsoil ☐ geological subsoil ☐ remnant topsoil ☐ surface ☐ occupation layer ☐ dumped layer ☐ deliberate backfill ☐ destruction debris ☐ bedding layer ☐ natural infilling ☐ colluvial layer ☐ in situ burning ☐ post-pipe ☐ packing ☐ cremation ☐ other fill/deposit (describe below) ☑

* P.T.O.

CROSS REFERENCE

Sample nos	Finds nos	Photo nos	Drawing nos
			Surveyed: plan ☐ section ☑ levels ☐

Basic process: construction ☐ use ☑ disuse ☐

Date: 8/12/16

Initials: LN

Checked by: JJM

*This form is incomplete if fields marked with ◤ are empty. PTO for additional information (and describing all items marked with *) and sketches.*

ADDITIONAL INFORMATION

(any further details that may be important for understanding the context, including items marked * overleaf)

~~The~~ (160210) is the deposit behind the ~~kiln~~ lining where the material from the fired clay interacted with the natural ~~behind~~ behind heavily a ~~a~~ reddish brown hinted mottled gravel ~~deposs~~ deposit behind the lining. ~~Been~~ There was about ~~25~~ cm of material behind the lining. lining material.
Temperatures must have been quite ~~warm~~ hot to cause that much impact on the natural behind.

Refer to context [160134]

SKETCHES

(consider: location plan, detailed plan showing relationships, section showing fills/deposits as appropriate)

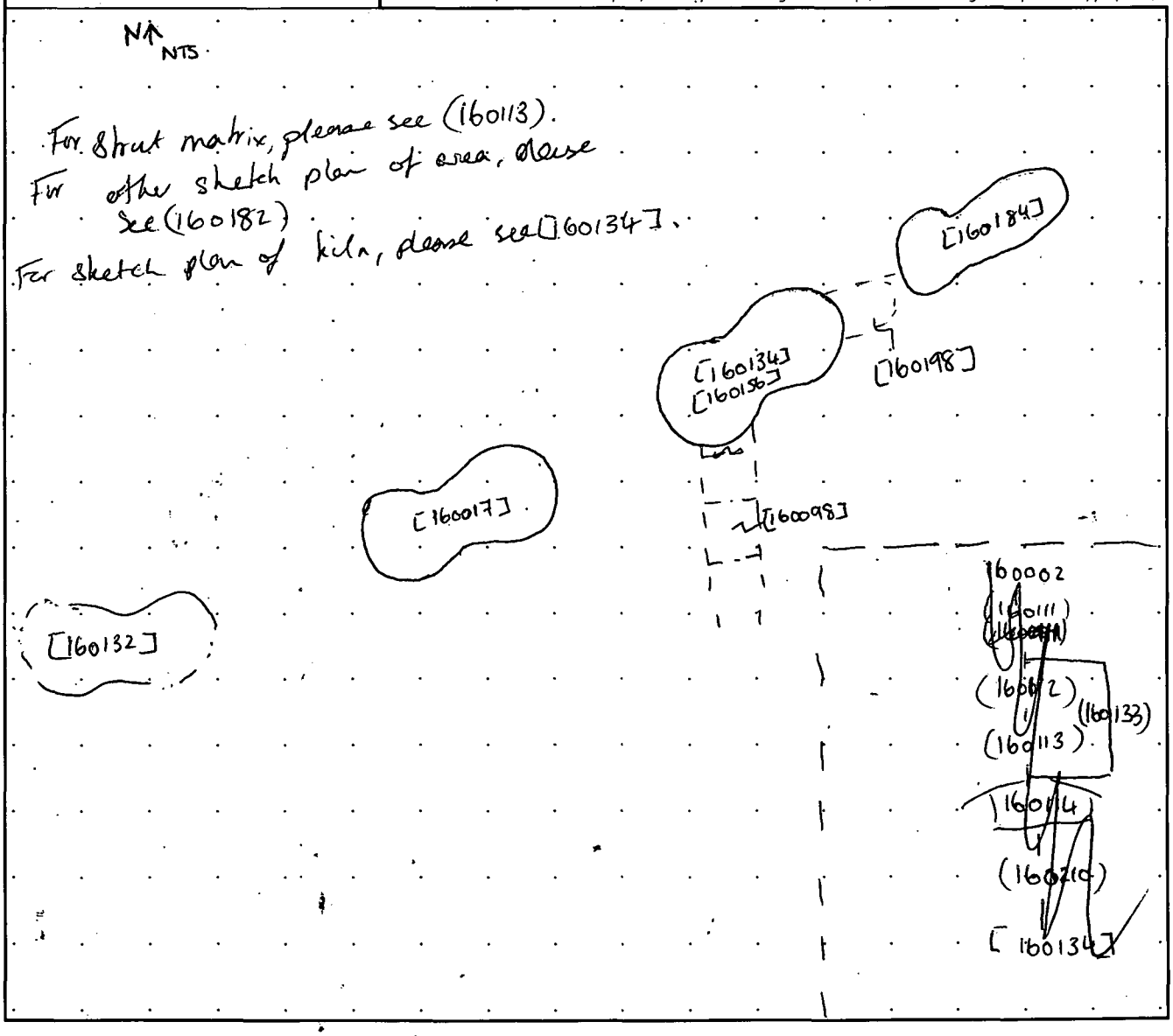

MOLA HEADLAND INFRASTRUCTURE

MOLA HEADLAND ARCHAEOLOGY

CONTEXT SHEET

Site code	Area/Field	Sub-area/Trench	Context number
A14 mit.	TEA16.	C	160212
ECB #	**Subgroup**	**Parent context**	**Context type**
48(1).	—	[160219]	cut ☐ fill ☐ deposit ☑

STRATIGRAPHIC MATRIX — STRATIGRAPHY

		160002			Same as context
		this context 160212			Cuts context
		160816.			Cut by context

CUT (if you are using this section score out section **FILL/DEPOSIT** below) — DESCRIPTION — INTERPRETATION

Shape
sub- ☐ rectangular ☐ square ☐ circular ☐ linear ☐ curvilinear ☐ irregular ☐ other* ☐

Orientation: N-S ☐ E-W ☐ NE-SW ☐ NW-SE ☐ (N)

Sides: vertical ☐ steep ☐ moderate ☐ gentle ☐ (sloping) stepped ☐ undercutting ☐ complex* ☐

Base: flat ☐ concave ☐ v-shaped ☐ sloping ☐ uneven ☐ complex* ☐

Dimensions in metres	Length	Width	Depth	Diameter

Shape result of (tick all that apply)
design ☐ material cut into ☐ natural processes ☐ degree of truncation ☐ uncertain ☐

INTERPRETATION: pit ☐ post-hole ☐ stake-hole ☐ ditch ☐ ring-ditch ☐ beam slot ☐ construction cut ☐ robber cut ☐ gully ☐ palaeochannel ☐ furrow ☐ field boundary ☐ burial cut ☐ other cut (describe below) ☐

FILL/DEPOSIT (if you are using this section score out section **CUT** above) — DESCRIPTION — INTERPRETATION

Compaction: compact ☐ moderately compact ☑ loose ☐ friable ☐

Thickness: 0.30 m

Colour: light ☐ mid ☑ dark ☐ mottled ☐
brownish ☑ brown ☐
greyish ☐ grey ☑
orangeish ☑ orange ☐
yellowish ☐ yellow ☐
reddish ☐ red ☐
blueish ☐ blue ☐
black ☐ white ☐ other* ☐

Composition: clayey ☑ clay ☑; silty ☑ silt ☐; sandy ☐ sand ☐; gravelly ☐ gravel ☐; peaty ☐ peat ☐; other* ☐

Inclusions

use the following: O: occasional M: moderate F: frequent	stones*	chalk	iron pan	manganese	charcoal	plant remains*	wood	marine shell	bone*	pot	fired clay / CBM	CTP	mortar/plaster	leather/textile	glass	metal	industrial waste	lithics	coarse stone		
frequency	M																				
bulk find	☐	☐	☐	☐	☐	☐	☐	☐	☐	☐	☐	☐	☐	☐	☐	☐	☐	☐	☐	☐	☐

INTERPRETATION: topsoil ☐ subsoil ☐ geological subsoil ☐ remnant topsoil ☐ surface ☐ occupation layer ☐ dumped layer ☐ deliberate backfill ☐ destruction debris ☐ bedding layer ☐ natural infilling ☑ colluvial layer ☐ in situ burning ☐ post-pipe ☐ packing ☐ cremation ☐ other fill/deposit (describe below) ☐

CROSS REFERENCE

Sample nos	Finds nos	Photo nos	Drawing nos
X	X	160031 ↓ 160031 3	Surveyed: plan ☐ section ☑ levels ☐ #160048

Basic process: construction ☐ use ☐ disuse ☑

Date	9/12/16
Initials	GH
Checked by	JJM.

*This form is incomplete if fields marked with ◤ are empty. PTO for additional information (and describing all items marked with *) and sketches.*

ADDITIONAL INFORMATION
(any further details that may be important for understanding the context, including items marked * overleaf)

upper fill of large hollow or water channel
is a mottle mixed silty, gravel clay result of years
of natural silting - no charcoal or finds within the whole
fill.

Seals all over fills and possible earlier ditch [160215].

MAY ALSO BE MAJOR GRAVEL/CONTAINS SEPTARIA LOSS PROBABLY
(160217). — JJM.

Refer to context

SKETCHES
(consider: location plan, detailed plan showing relationships, section showing fills/deposits as appropriate)

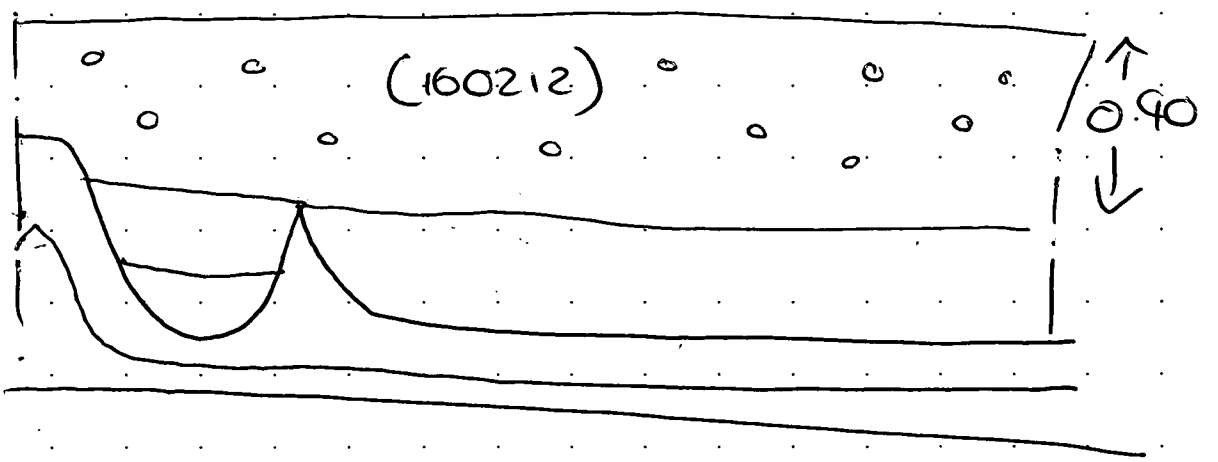

MOLA HEADLAND INFRASTRUCTURE

CONTEXT SHEET

Site code	Area/Field	Sub-area/Trench	Context number
A14 mut.	TEA16.	C	160213
ECB #	**Subgroup**	**Parent context**	**Context type**
4800	—	160215	cut ☐ fill ☑ deposit ☐

STRATIGRAPHIC MATRIX — STRATIGRAPHY

		160212	160216		Same as context
		160213			Cuts context
		160214			Cut by context

CUT (if you are using this section score out section **FILL/DEPOSIT** below) — DESCRIPTION

Shape: sub- ☐ rectangular ☐ square ☐ circular ☐ linear ☐ curvilinear ☐ irregular ☐ other* ☐

Orientation: ☐ N-S ☐ E-W ☐ NE-SW ☐ NW-SE (N)

Sides: ☐ vertical ☐ steep ☐ moderate ☐ gentle (sloping) ☐ stepped ☐ undercutting ☐ complex*

Base: ☐ flat ☐ concave ☐ v-shaped ☐ sloping ☐ uneven ☐ complex*

Dimensions (in metres)	Length	Width	Depth	Diameter
		0.10m	0.10	

Shape result of (tick all that apply): design ☐ material cut into ☐ natural processes ☐ degree of truncation ☐ uncertain ☐

INTERPRETATION: pit ☐ post-hole ☐ stake-hole ☐ ditch ☐ ring-ditch ☐ beam slot ☐ construction cut ☐ robber cut ☐ gully ☐ palaeochannel ☐ furrow ☐ field boundary ☐ burial cut ☐ other cut (describe below) ☐

FILL/DEPOSIT (if you are using this section score out section **CUT** above) — DESCRIPTION

Compaction: ☐ compact ☐ moderately compact ☐ loose ☐ friable

Colour: light ☐ mid ☑ dark ☐ mottled ☑
brownish ☑ brown ☐; greyish ☐ grey ☐; orangeish ☐ orange ☑; yellowish ☐ yellow ☐; reddish ☐ red ☐; blueish ☐ blue ☐; black ☐ white ☐ other* ☐

Composition: clayey ☑ clay ☑; silty ☑ silt ☐; sandy ☐ sand ☐; gravelly ☐ gravel ☐; peaty ☐ peat ☐; other* ☐

Thickness: 0.10m

Inclusions

use the following: O: occasional M: moderate F: frequent	stones*	chalk	iron pan	manganese	charcoal	plant remains*	wood	marine shell	bone*	pot	fired clay / CBM	CTP	mortar/plaster	leather/textile	glass	metal	industrial waste	lithics	coarse stone
frequency	O		O																
bulk find	☐	☐	☐	☐	☐	☐	☐	☐	☐	☐	☐	☐	☐	☐	☐	☐	☐	☐	☐

INTERPRETATION: topsoil ☐ subsoil ☐ geological subsoil ☐ remnant topsoil ☐ surface ☐ occupation layer ☐ dumped layer ☐ deliberate backfill ☐ destruction debris ☐ bedding layer ☐ natural infilling ☑ colluvial layer ☐ in situ burning ☐ post-pipe ☐ packing ☐ cremation ☐ other fill/deposit (describe below) ☐

CROSS REFERENCE

Sample nos	Finds nos	Photo nos	Drawing nos
X	X	1600311 ↓ 1600313	Surveyed: plan ☐ section ☑ levels ☐ #160048

Basic process: construction ☐ use ☐ disuse ☑

Date	9/12/16
Initials	GH
Checked by	JJM

*This form is incomplete if fields marked with ◤ are empty. PTO for additional information (and describing all items marked with *) and sketches.*

ADDITIONAL INFORMATION
(any further details that may be important for understanding the context, including items marked * overleaf)

upper fill of Ditch [160215]

is more clayey than the above fill (160213) and contains less stones.

is sealed by (160212)

Refer to context

SKETCHES
(consider: location plan, detailed plan showing relationships, section showing fills/deposits as appropriate)

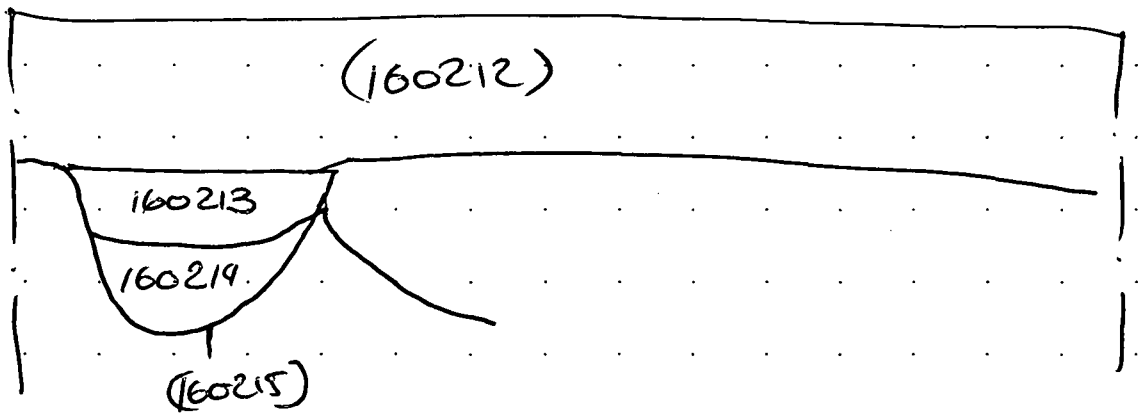

MOLA HEADLAND INFRASTRUCTURE

CONTEXT SHEET

Site code	Area/Field	Sub-area/Trench	Context number
A14 mit	16	C.	(160214)
ECB #	**Subgroup**	**Parent context**	**Context type**
4800		(160215)	cut ☐ fill ☑ deposit ☐

STRATIGRAPHIC MATRIX — STRATIGRAPHY

		160213			Same as context
		~~160214~~			Cuts context
		160215			Cut by context

CUT

(if you are using this section score out section **FILL/DEPOSIT** below)

DESCRIPTION

Shape: sub- ☐ rectangular ☐ square ☐ circular ☐ linear ☐ curvilinear ☐ irregular ☐ other* ☐

Orientation: N-S ☐ E-W ☐ NE-SW ☐ NW-SE ☐ (N)

Sides: vertical ☐ steep ☐ moderate ☐ gentle ☐ (sloping) stepped ☐ undercutting ☐ complex* ☐

Base: flat ☐ concave ☐ v-shaped ☐ sloping ☐ uneven ☐ complex* ☐

Dimensions (in metres)	Length	Width	Depth	Diameter
		0.30	0.10	

Shape result of (tick all that apply): design ☐ material cut into ☐ natural processes ☐ degree of truncation ☐ uncertain ☐

INTERPRETATION

pit ☐ post-hole ☐ stake-hole ☐ ditch ☐ ring-ditch ☐ beam slot ☐ construction cut ☐ robber cut ☐ gully ☐ palaeochannel ☐ furrow ☐ field boundary ☐ burial cut ☐ other cut (describe below) ☐

FILL/DEPOSIT

(if you are using this section score out section **CUT** above)

DESCRIPTION

Compaction: compact ☑ moderately compact ☐ loose ☐ friable ☐

Thickness: 0.10 m

Colour: light ☐ mid ☑ dark ☐ mottled ☑
brownish ☑ brown ☐ greyish ☐ grey ☐ orangeish ☐ orange ☑ yellowish ☐ yellow ☐ reddish ☐ red ☐ blueish ☐ blue ☐
black ☐ white ☐ other* ☐

Composition: clayey ☐ clay ☑ silty ☑ silt ☐ sandy ☐ sand ☐ gravelly ☑ gravel ☐ peaty ☐ peat ☐
other* ☐

Inclusions

use the following: O: occasional M: moderate F: frequent	stones*	chalk	iron pan	manganese	charcoal	plant remains*	wood	marine shell	bone*	pot	fired clay / CBM	CTP	mortar/plaster	leather/textile	glass	metal	industrial waste	lithics	coarse stone
frequency	F		O																
bulk find	☐	☐	☐	☐	☐	☐	☐	☐	☐	☐	☐	☐	☐	☐	☐	☐	☐	☐	☐

INTERPRETATION

topsoil ☐ subsoil ☐ geological subsoil ☐ remnant topsoil ☐ surface ☐ occupation layer ☐ dumped layer ☐ deliberate backfill ☐ destruction debris ☐ bedding layer ☐ natural infilling ☑ colluvial layer ☐ in situ burning ☐ post-pipe ☐ packing ☐ cremation ☐ other fill/deposit (describe below) ☐

Basic process: construction ☐ use ☐ disuse ☑

CROSS REFERENCE

Sample nos	Finds nos	Photo nos	Drawing nos
✓	✓	160031 1 ↓ 3 160031 1	Surveyed: plan ☐ section ☑ levels ☐ # 160048

Date	9/12/16
Initials	GH.
Checked by	JJM

*This form is incomplete if fields marked with ◤ are empty. PTO for additional information (and describing all items marked with *) and sketches.*

ADDITIONAL INFORMATION
(any further details that may be important for understanding the context, including items marked * overleaf)

lower fill of Ditch [160215] possible original silting layer within Ditch - no finds present date unknown. ~~date~~

Refer to context

SKETCHES
(consider: location plan, detailed plan showing relationships, section showing fills/deposits as appropriate)

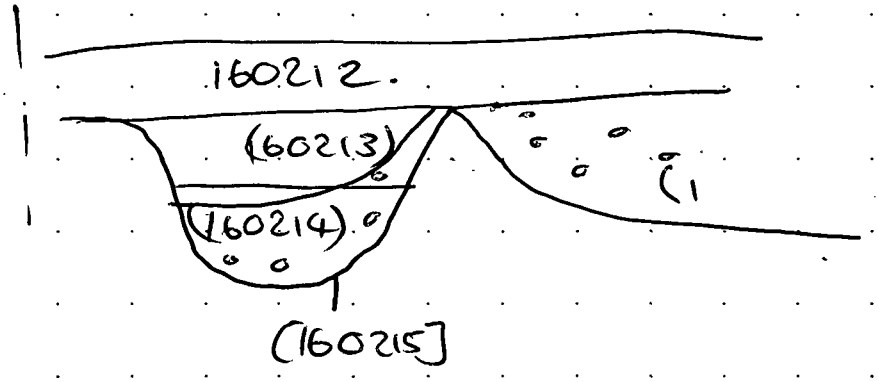

MOLA HEADLAND INFRASTRUCTURE

CONTEXT SHEET

Site code	Area/Field	Sub-area/Trench	Context number
A14 mit	16	C	160215
ECB #	**Subgroup**	**Parent context**	**Context type**
4800	—	160215	cut ☑ fill ☐ deposit ☐

STRATIGRAPHIC MATRIX

					STRATIGRAPHY	
		~~160274~~	160218		Same as context	
		~~160215~~			Cuts context	~~160317~~
		160203			Cut by context	

CUT (if you are using this section score out section **FILL/DEPOSIT** below) — DESCRIPTION

Shape: sub- ☐ rectangular ☐ square ☐ circular ☐ linear ☑ curvilinear ☐ irregular ☐ other* ☐

Orientation: ☐ N-S ☑ E-W ☐ NE-SW ☐ NW-SE

Sides: ☐ vertical ☐ steep East side. ☐ moderate ~~sloping~~ West side. ☐ gentle ☐ stepped ☐ undercutting ☐ complex*

Base: ☐ flat ☑ concave ☐ v-shaped ☐ sloping ☐ uneven ☐ complex*

Dimensions (in metres)	Length	Width	Depth	Diameter
	-	1.20	0.20	

Shape result of (tick all that apply): design ☐ material cut into ☐ natural processes ☐ degree of truncation ☐ uncertain ☐

INTERPRETATION: pit ☐ post-hole ☐ stake-hole ☐ ditch ☑ ring-ditch ☐ beam slot ☐ construction cut ☐ robber cut ☐ gully ☐ palaeochannel ☐ furrow ☐ field boundary ☐ burial cut ☐ other cut (describe below) ☐

FILL/DEPOSIT (if you are using this section score out section **CUT** above) — DESCRIPTION

Compaction: ☐ compact ☐ moderately compact ☐ loose ☐ friable

Colour: light ☐ mid ☐ dark ☐ mottled ☐; brownish ☐ brown ☐; greyish ☐ grey ☐; orangeish ☐ orange ☐; yellowish ☐ yellow ☐; reddish ☐ red ☐; blueish ☐ blue ☐; black ☐ white ☐ other* ☐

Composition: clayey ☐ clay ☐; silty ☐ silt ☐; sandy ☐ sand ☐; gravelly ☐ gravel ☐; peaty ☐ peat ☐; other* ☐

Thickness: 0.20m

Inclusions: use the following: O: occasional M: moderate F: frequent

	stones*	chalk	iron pan	manganese	charcoal	plant remains*	wood	marine shell	bone*	pot	fired clay/CBM	CTP	mortar/plaster	leather/textile	glass	metal	industrial waste	lithics	coarse stone
frequency																			
bulk find	☐	☐	☐	☐	☐	☐	☐	☐	☐	☐	☐	☐	☐	☐	☐	☐	☐	☐	☐

INTERPRETATION: topsoil ☐ subsoil ☐ geological subsoil ☐ remnant topsoil ☐ surface ☐ occupation layer ☐ dumped layer ☐ deliberate backfill ☐ destruction debris ☐ bedding layer ☐ natural infilling ☐ colluvial layer ☐ in situ burning ☐ post-pipe ☐ packing ☐ cremation ☐ other fill/deposit (describe below) ☐

CROSS REFERENCE

Sample nos	Finds nos	Photo nos	Drawing nos
		160311 ↓ 160314	Surveyed: plan ☐ section ☐ levels ☐ #160048.

Basic process: construction ☐ use ☐ disuse ☐

Date	9/12/16
Initials	GH
Checked by	JJM

This form is incomplete if fields marked with ◤ are empty. PTO for additional information (and describing all items marked with *) and sketches.

ADDITIONAL INFORMATION
(any further details that may be important for understanding the context, including items marked * overleaf)

~~Cut of ditch with hollow (channel)~~

Cut of Small Ditch - cut as earlier channel/hollow with the natural.

Refer to context

SKETCHES
(consider: location plan, detailed plan showing relationships, section showing fills/deposits as appropriate)

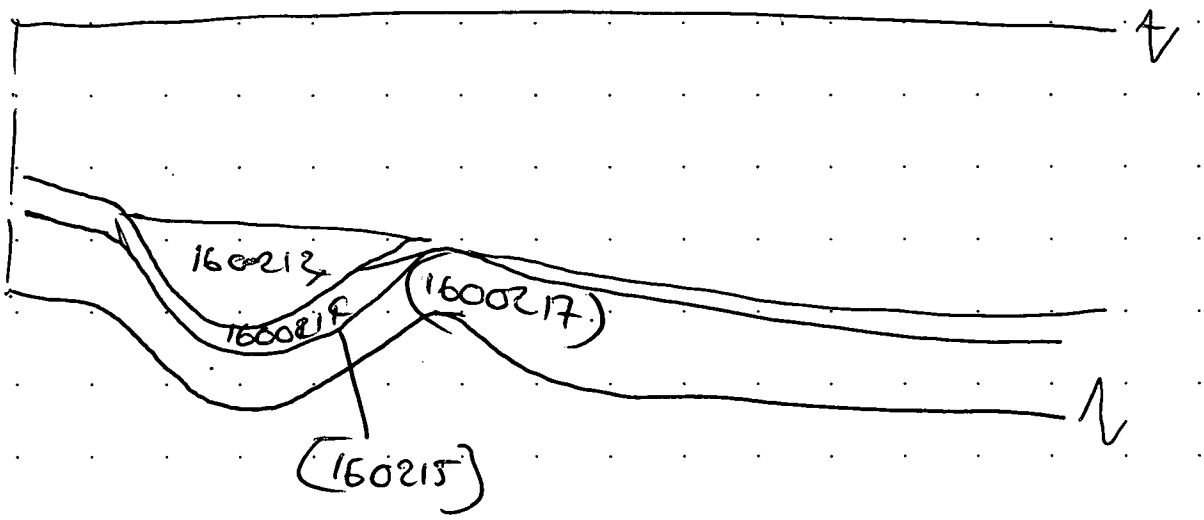

MOLA HEADLAND INFRASTRUCTURE

CONTEXT SHEET

Site code	Area/Field	Sub-area/Trench	Context number
A14mit	12A/6	C	160216
ECB #	**Subgroup**	**Parent context**	**Context type**
4800	—		cut ☐ fill ☐ deposit ☐

STRATIGRAPHIC MATRIS / STRATIGRAPHY

		160212			Same as context ~~160214~~
		~~160216~~ this context			Cuts context
		160217			Cut by context

CUT

(if you are using this section score out section **FILL/DEPOSIT** below)

DESCRIPTION

Shape: sub- ☐ rectangular ☐ square ☐ circular ☐ linear ☐ curvilinear ☐ irregular ☐ other* ☐

Orientation: ☐ N-S ☐ E-W ☐ NE-SW ☐ NW-SE

Sides: ☐ vertical ☐ steep ☐ moderate ☐ gentle (sloping) ☐ stepped ☐ undercutting ☐ complex*

Base: ☐ flat ☐ concave ☐ v-shaped ☐ sloping ☐ uneven ☐ complex*

Dimensions (in metres)	Length	Width	Depth	Diameter
		7.35	0.10	

Shape result of (tick all that apply): design ☐ material cut into ☐ natural processes ☐ degree of truncation ☐ uncertain ☐

INTERPRETATION

- pit ☐
- ~~post-hole~~ ☐
- stake-hole ☐
- ditch ☐
- ring-ditch ☐
- beam slot ☐
- construction cut ☐
- robber cut ☐
- gully ☐
- palaeochannel ☐
- furrow ☐
- field boundary ☐
- burial cut ☐
- other cut (describe below) ☐

FILL/DEPOSIT

(if you are using this section score out section **CUT** above)

DESCRIPTION

Compaction: ☑ compact ☐ moderately compact ☐ loose ☐ friable

Thickness: 0.10

Colour: light ☐ mid ☐ dark ☐ mottled ☑

brownish ☑	brown ☐
greyish ☐	grey ☐
orangeish ☐	orange ☑
yellowish ☐	yellow ☐
reddish ☐	red ☐
blueish ☐	blue ☐

black ☐ white ☐ other* ☐

Composition

clayey ☐	clay ☑
silty ☑	silt ☐
sandy ☐	sand ☐
gravelly ☑	gravel ☐
peaty ☐	peat ☐

other* ☐

Inclusions

use the following: O: occasional M: moderate F: frequent	stones*	chalk	iron pan	manganese	charcoal	plant remains*	wood	marine shell	bone*	pot	fired clay / CBM	CTP	mortar/plaster	leather/textile	glass	metal	industrial waste	lithics	coarse stone		
frequency	F		O																		
bulk find	☐	☐	☐	☐	☐	☐	☐	☐	☐	☐	☐	☐	☐	☐	☐	☐	☐	☐	☐	☐	☐

INTERPRETATION

- topsoil ☐
- subsoil ☐
- geological subsoil ☐
- remnant topsoil ☐
- surface ☐
- occupation layer ☐
- dumped layer ☐
- deliberate backfill ☐
- destruction debris ☐
- bedding layer ☐
- natural infilling ☑
- colluvial layer ☐
- in situ burning ☐
- post-pipe ☐
- packing ☐
- cremation ☐
- other fill/deposit (describe below) ☐

CROSS REFERENCE

Sample nos	Finds nos	Photo nos	Drawing nos
		160031 ↓ 160031	Surveyed: plan ☐ section ☑ levels ☐ # 160048

Basic process: construction ☑ use ☐ disuse ☑

Date	9/12
Initials	CH.
Checked by	JJM.

*This form is incomplete if fields marked with ◤ are empty. PTO for additional information (and describing all items marked with *) and sketches.*

ADDITIONAL INFORMATION
(any further details that may be important for understanding the context, including items marked * overleaf)

layer Scouring earlier feature
no finds present ~~unknown~~ Date unknown.
Similar to fill (160212) but with more gravel present.
Like that of fill (160214) that is in base of
ditch [160215] maybe a natural silting

Refer to context

SKETCHES
(consider: location plan, detailed plan showing relationships, section showing fills/deposits as appropriate)

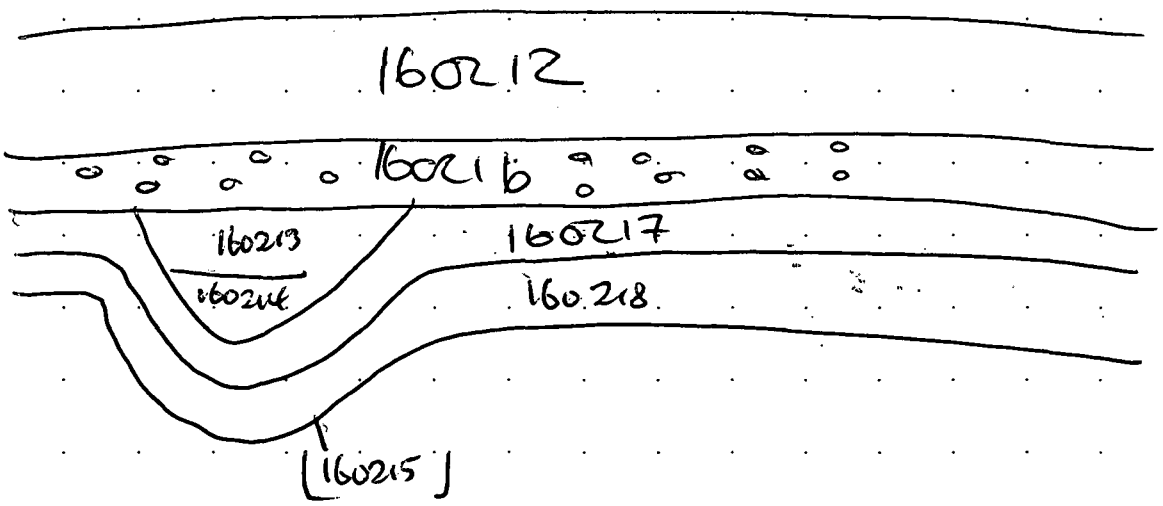

MOLA HEADLAND INFRASTRUCTURE

CONTEXT SHEET

Site code	Area/Field	Sub-area/Trench	Context number
A 17 mut	TEA 16	C	~~160217~~ 160217
ECB #	**Subgroup**	**Parent context**	**Context type**
4800.	—	160219	cut ☐ fill ☑ deposit ☑

STRATIGRAPHIC MATRIX — STRATIGRAPHY

		160216.			Same as context
		~~160217~~			Cuts context
		1602-18			Cut by context

CUT (if you are using this section score out section **FILL/DEPOSIT** below) — DESCRIPTION — INTERPRETATION

Shape: sub- ☐ rectangular ☐ square ☐ circular ☐ linear ☐ curvilinear ☐ irregular ☐ other* ☐

Orientation: N-S ☐ E-W ☐ NE-SW ☐ NW-SE ☐ (N)

Sides: vertical ☐ steep ☐ moderate ☐ gentle ☐ (sloping) stepped ☐ undercutting ☐ complex* ☐

Base: flat ☐ concave ☐ v-shaped ☐ sloping ☐ uneven ☐ complex* ☐

Dimensions in metres	Length	Width	Depth	Diameter
		7.55	0.10 – 0.30	

Shape result of (tick all that apply): design ☐ material cut into ☐ natural processes ☐ degree of truncation ☐ uncertain ☐

Interpretation: pit ☐ post-hole ☐ stake-hole ☐ ditch ☐ ring-ditch ☐ beam slot ☐ construction cut ☐ robber cut ☐ gully ☐ palaeochannel ☐ furrow ☐ field boundary ☐ burial cut ☐ other cut (describe below) ☐

FILL/DEPOSIT (if you are using this section score out section **CUT** above) — DESCRIPTION — INTERPRETATION

Compaction: compact ☐ moderately compact ☐ loose ☐ friable ☑

Thickness: 0.10 – 0.30m

Colour: light ☐ mid ☐ dark ☑ mottled ☐

brownish ☐ brown ☐ greyish ☐ grey ☑ orangeish ☐ orange ☐ yellowish ☐ yellow ☐ reddish ☑ red ☐ blueish ☐ blue ☐ black ☐ white ☐ other* ☐

Composition: clayey ☐ clay ☑ silty ☑ silt ☐ sandy ☐ sand ☐ gravelly ☐ gravel ☐ peaty ☐ peat ☐ other* ☐

Inclusions

use the following: O: occasional M: moderate F: frequent	stones*	chalk	iron pan	manganese	charcoal	plant remains*	wood	marine shell	bone*	pot	fired clay / CBM	CTP	mortar/plaster	leather/textile	glass	metal	industrial waste	lithics	coarse stone
frequency																			
bulk find	☐	☐	☐	☐	☐	☐	☐	☐	☐	☐	☐	☐	☐	☐	☐	☐	☐	☐	☐

Interpretation: topsoil ☐ subsoil ☐ geological subsoil ☑ remnant topsoil ☐ surface ☐ occupation layer ☐ dumped layer ☐ deliberate backfill ☐ destruction debris ☐ bedding layer ☐ natural infilling ☐ colluvial layer ☐ in situ burning ☐ post-pipe ☐ packing ☐ cremation ☐ other fill/deposit (describe below) ☐

burnt topsoil

CROSS REFERENCE

Sample nos	Finds nos	Photo nos	Drawing nos
		1600311 ↓ 160031~~1~~3	Surveyed: plan ☐ section ☑ levels ☐ #160098

Basic process: construction ☑ use ☑ disuse ☐

Date 9/12/16

Initials GH.

Checked by JJM

*This form is incomplete if fields marked with ◤ are empty. PTO for additional information (and describing all items marked with *) and sketches.*

ADDITIONAL INFORMATION
(any further details that may be important for understanding the context, including items marked * overleaf)

A dark-med reddish-grey - possible original topsoil within the eastern side of the haul rd, cont. North & South out of the section under the natural...

has slumped into the base of ditch [160215]

Contained no finds, so date unknown.

THIS LAYER PROBABLY FORMED WITHIN THE DITCH DURING A PERIOD OF STABILITY, RATHER THAN SLUMPED AS IT IS CONTINUOUS ACROSS AND WITHIN THE DITCH - JJM 23/12/16.

Refer to context

SKETCHES
(consider: location plan, detailed plan showing relationships, section showing fills/deposits as appropriate)

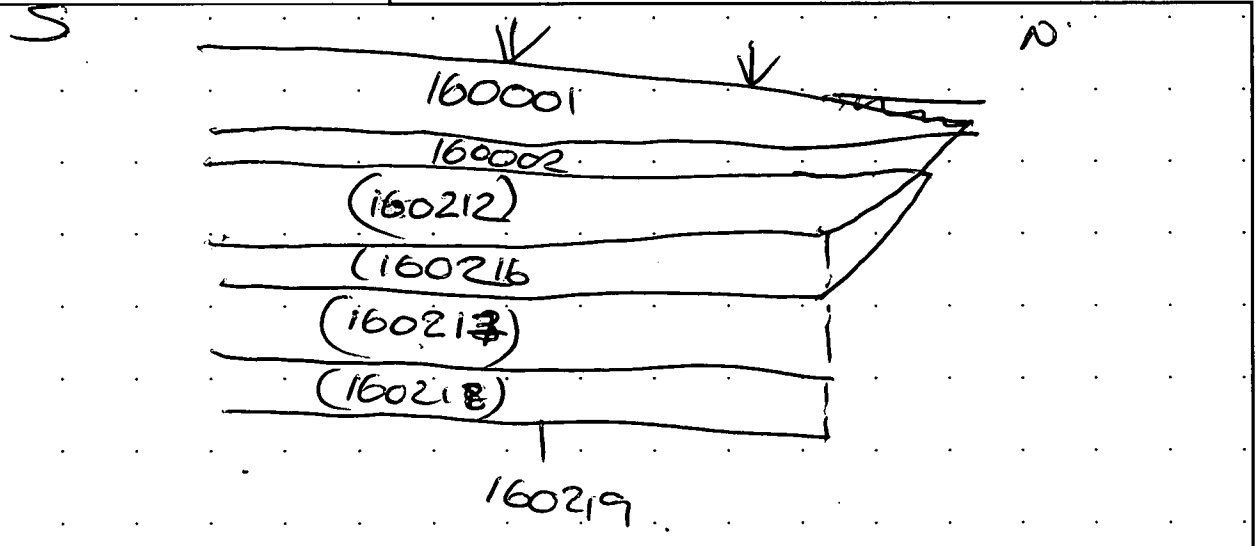

MOLA HEADLAND INFRASTRUCTURE

CONTEXT SHEET

Site code	Area/Field	Sub-area/Trench	Context number
A14 mit.	12A 16	C.	160218
ECB #	**Subgroup**	**Parent context**	**Context type**
4800		160219	cut ☐ fill ☑ deposit ☐

STRATIGRAPHIC MATRIX / STRATIGRAPHY

					STRATIGRAPHY
		160217			Same as context
		160218 this context			Cuts context
		160219			Cut by context

CUT

(if you are using this section score out section **FILL/DEPOSIT** below)

DESCRIPTION

Shape: sub- ☐ rectangular ☐ square ☐ circular ☐ linear ☐ curvilinear ☐ irregular ☐ other* ☐

Orientation: ☐ N-S ☐ E-W ☐ NE-SW ☐ NW-SE (N)

Sides: ☐ vertical ☐ steep ☐ moderate ☐ gentle (sloping) ☐ stepped ☐ undercutting ☐ complex*

Base: ☐ flat ☐ concave ☐ v-shaped ☐ sloping ☐ uneven ☐ complex*

Dimensions (in metres)	Length	Width	Depth	Diameter
		7.55	0.08-0.25	

Shape result of (tick all that apply): design ☐ material cut into ☐ natural processes ☐ degree of truncation ☐ uncertain ☐

INTERPRETATION: ☐ pit ☐ post-hole ☐ stake-hole ☐ ditch ☐ ring-ditch ☐ beam slot ☐ construction cut ☐ robber cut ☐ gully ☐ palaeochannel ☐ furrow ☐ field boundary ☐ burial cut ☐ other cut (describe below) ☐

FILL/DEPOSIT

(if you are using this section score out section **CUT** above)

DESCRIPTION

Compaction: ☐ compact ☑ moderately compact ☐ loose ☐ friable

Colour: light ☑ mid ☐ dark ☐ mottled ☑
brownish ☐ greyish ☐ orangeish ☐ yellowish ☐ reddish ☐ blueish ☐ — brown ☐ grey ☑ orange ☐ yellow ☐ red ☐ blue ☐
black ☐ white ☐ other* ☐

Composition: clayey ☐ silty ☐ sandy ☐ gravelly ☐ peaty ☐ — clay ☑ silt ☐ sand ☐ gravel ☐ peat ☐
other* ☐

Thickness: 0.08 - 0.25m

Inclusions

use the following: O: occasional M: moderate F: frequent	stones*	chalk	iron pan	manganese	charcoal	plant remains*	wood	marine shell	bone*	pot	fired clay / CBM	CTP	mortar/plaster	leather/textile	glass	metal	industrial waste	lithics	coarse stone
frequency	O		O		O														
bulk find	☐	☐	☐	☐	☐	☐	☐	☐	☐	☐	☐	☐	☐	☐	☐	☐	☐	☐	☐

INTERPRETATION: topsoil ☐ old. subsoil ☑ geological subsoil ☐ remnant topsoil ☐ surface ☐ occupation layer ☐ dumped layer ☐ deliberate backfill ☐ destruction debris ☐ bedding layer ☐ natural infilling ☐ colluvial layer ☐ in situ burning ☐ post-pipe ☐ packing ☐ cremation ☐ other fill/deposit (describe below) ☐

CROSS REFERENCE

Sample nos	Finds nos	Photo nos	Drawing nos
		160311 → 160319	Surveyed: plan ☐ section ☑ levels ☐ #160048

Basic process: construction ☑ use ☑ disuse ☐

Date	9/12/16
Initials	GH
Checked by	JJM.

*This form is incomplete if fields marked with ◤ are empty. PTO for additional information (and describing all items marked with *) and sketches.*

ADDITIONAL INFORMATION
(any further details that may be important for understanding the context, including items marked * overleaf)

Possible original subsoil for the Eastern end of the site.

15 Deeper to the west of the Slot Cairnes, two worked flints

looks like ditch [160215] has cut through the subsoil.

Refer to context

SKETCHES
(consider: location plan, detailed plan showing relationships, section showing fills/deposits as appropriate)

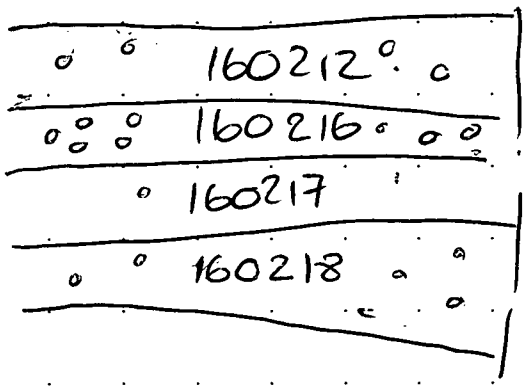

MOLA HEADLAND INFRASTRUCTURE

CONTEXT SHEET

Site code	Area/Field	Sub-area/Trench	Context number
ARMMT	TEA 16	C	1602197
ECB #	**Subgroup**	**Parent context**	**Context type**
		—	cut ☑ fill ☐ deposit ☐

STRATIGRAPHIC MATRIX / STRATIGRAPHY

					STRATIGRAPHY
		~~160218~~			Same as context
		this context			Cuts context
		Not	160003		Cut by context

CUT

(if you are using this section score out section **FILL/DEPOSIT** below)

DESCRIPTION

Shape: sub- ☐ rectangular ☐ square ☐ circular ☐ linear ☑ curvilinear ☐ irregular ☐ other* ☐

Orientation: ☐ N-S ☑ E-W ☐ NE-SW ☐ NW-SE

Sides: ☐ vertical ☐ steep ☐ moderate ☐ gentle (sloping) ☐ stepped ☐ undercutting ☐ complex*

Base: ☑ flat ☐ concave ☐ v-shaped ☐ sloping ☐ uneven ☐ complex*

Dimensions (in metres)	Length	Width	Depth	Diameter
		7.55m	1.14m at deepest.	

Shape result of (tick all that apply): design ☐ material cut into ☐ natural processes ☑ degree of truncation ☐ uncertain ☐

INTERPRETATION

pit ☐ post-hole ☐ stake-hole ☐ ditch ☐ ring-ditch ☐ beam slot ☐ construction cut ☐ robber cut ☐ gully ☐ palaeochannel ☐ furrow ☐ field boundary ☐ burial cut ☐ other cut (describe below) ☐

possible Not holes

FILL/DEPOSIT

(if you are using this section score out section **CUT** above)

DESCRIPTION

Compaction: ☐ compact ☐ moderately compact ☐ loose ☐ friable

Colour: light ☐ mid ☐ dark ☐ mottled ☐; brownish ☐ brown ☐; greyish ☐ grey ☐; orangeish ☐ orange ☐; yellowish ☐ yellow ☐; reddish ☐ red ☐; blueish ☐ blue ☐; black ☐ white ☐ other* ☐

Composition: clayey ☐ clay ☐; silty ☐ silt ☐; sandy ☐ sand ☐; gravelly ☐ gravel ☐; peaty ☐ peat ☐; other* ☐

Thickness: 1.14m

Inclusions

use the following: O: occasional M: moderate F: frequent	stones*	chalk	iron pan	manganese	charcoal	plant remains*	wood	marine shell	bone*	pot	fired clay / CBM	CTP	mortar/plaster	leather/textile	glass	metal	industrial waste	lithics	coarse stone		
frequency																					
bulk find	☐	☐	☐	☐	☐	☐	☐	☐	☐	☐	☐	☐	☐	☐	☐	☐	☐	☐	☐	☐	☐

INTERPRETATION

topsoil ☐ subsoil ☐ geological subsoil ☐ remnant topsoil ☐ surface ☐ occupation layer ☐ dumped layer ☐ deliberate backfill ☐ destruction debris ☐ bedding layer ☐ natural infilling ☐ colluvial layer ☐ in situ burning ☐ post-pipe ☐ packing ☐ cremation ☐ other fill/deposit (describe below) ☐

CROSS REFERENCE

Sample nos	Finds nos	Photo nos	Drawing nos
X	X	1600311 ↓ 1600313	Surveyed: plan ☐ section ☑ levels ☐ #160098

Basic process: construction ☑ use ☐ disuse ☐

Date	9/12/16
Initials	GH
Checked by	JJM.

*This form is incomplete if fields marked with ◤ are empty. PTO for additional information (and describing all items marked with *) and sketches.*

ADDITIONAL INFORMATION
(any further details that may be important for understanding the context, including items marked * overleaf)

Cut of large hollow - possible old water channel
3 very distinct fills are present ~~are~~ across the whole feature, with a possible ditch cut into the east end [160215].

Refer to context

SKETCHES
(consider: location plan, detailed plan showing relationships, section showing fills/deposits as appropriate)

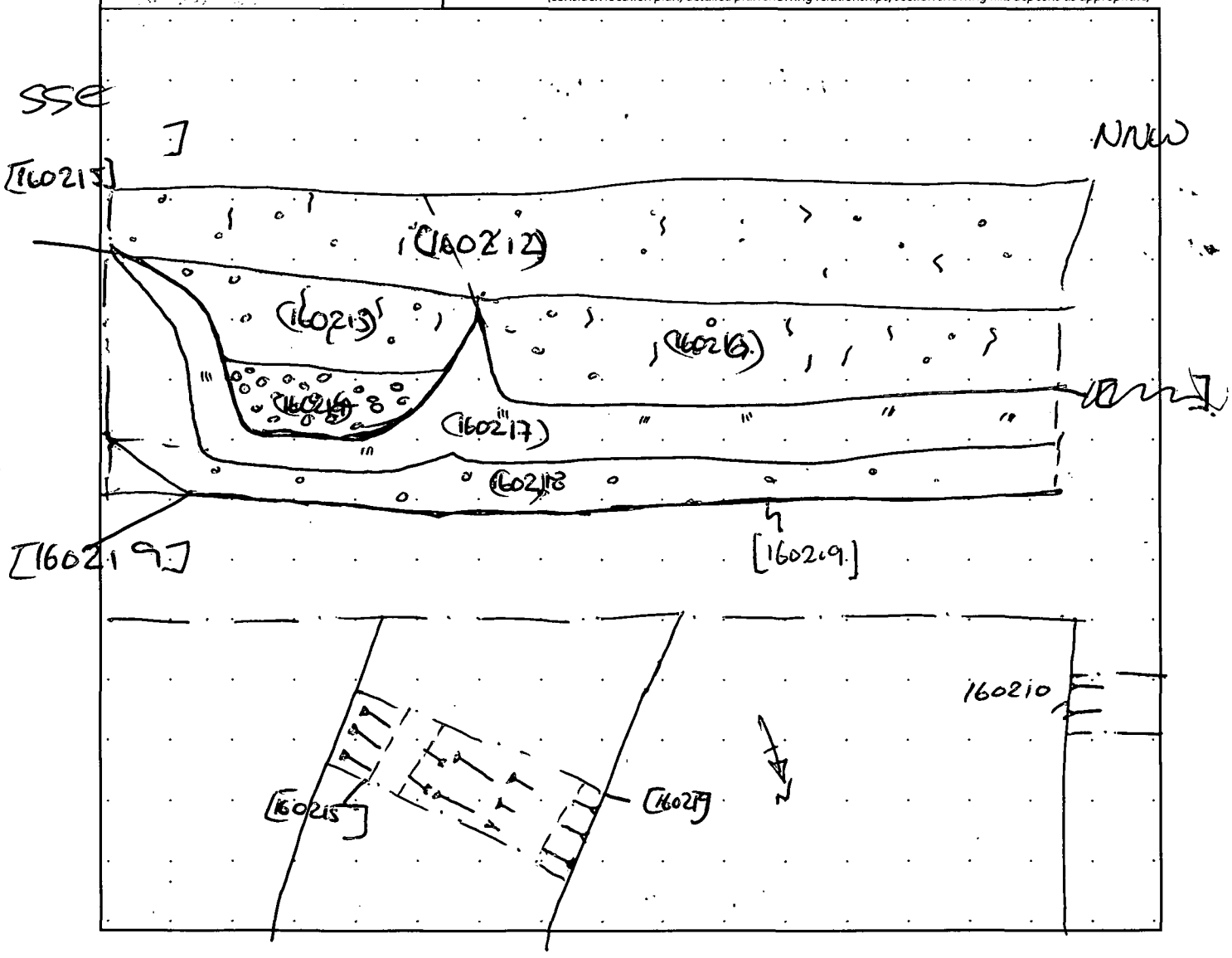

MOLA HEADLAND INFRASTRUCTURE

CONTEXT SHEET

Site code	Area/Field	Sub-area/Trench	Context number
A14	TEA 16	C	160220
ECB #	**Subgroup**	**Parent context**	**Context type**
4800		160220	cut ☑ fill ☐ deposit ☐

STRATIGRAPHIC MATRIX — STRATIGRAPHY

		~~160225~~	160224		Same as context
		160222			Cuts context
		~~[illegible]~~	160003		Cut by context

CUT (if you are using this section score out section **FILL/DEPOSIT** below) — DESCRIPTION — INTERPRETATION

Shape
sub- ☐ rectangular ☐ square ☐ circular ☐ linear ☑ curvilinear ☐ irregular ☐ other* ☐

Orientation: ☐ N-S ☑ E-W ☐ NE-SW ☐ NW-SE (N)

Sides: ☐ vertical ☐ steep ☐ moderate ☐ gentle (sloping) ☐ stepped ☐ undercutting ☑ complex*

Base: ☐ flat ☐ concave ☐ v-shaped ☐ sloping ☐ uneven ☐ complex*

Dimensions (in metres)	Length	Width	Depth	Diameter
	71.0m	13.64 m	>0.68m	

Shape result of (tick all that apply): design ☑ material cut into ☐ natural processes ☐ degree of truncation ☐ uncertain ☐

INTERPRETATION: pit ☐ post-hole ☐ stake-hole ☐ ditch ☑ ? ring-ditch ☐ beam slot ☐ construction cut ☐ robber cut ☐ gully ☐ palaeochannel ☑ furrow ☐ field boundary ☐ burial cut ☐ other cut (describe below) ☐

FILL/DEPOSIT (if you are using this section score out section **CUT** above) — DESCRIPTION — INTERPRETATION

Compaction: ☐ compact ☐ moderately compact ☐ loose ☐ friable

Colour: light ☐ mid ☐ dark ☐ mottled ☐
brownish ☐ brown ☐ greyish ☐ grey ☐ orangeish ☐ orange ☐ yellowish ☐ yellow ☐ reddish ☐ red ☐ blueish ☐ blue ☐
black ☐ white ☐ other* ☐

Composition: clayey ☐ clay ☐ silty ☐ silt ☐ sandy ☐ sand ☐ gravelly ☐ gravel ☐ peaty ☐ peat ☐
other* ☐

Thickness

Inclusions

use the following: O: occasional M: moderate F: frequent	stones*	chalk	iron pan	manganese	charcoal	plant remains*	wood	marine shell	bone*	pot	fired clay / CBM	CTP	mortar/plaster	leather/textile	glass	metal	industrial waste	lithics	coarse stone		
frequency																					
bulk find	☐	☐	☐	☐	☐	☐	☐	☐	☐	☐	☐	☐	☐	☐	☐	☐	☐	☐	☐	☐	☐

INTERPRETATION: topsoil ☐ subsoil ☐ geological subsoil ☐ remnant topsoil ☐ surface ☐ occupation layer ☐ dumped layer ☐ deliberate backfill ☐ destruction debris ☐ bedding layer ☐ natural infilling ☐ colluvial layer ☐ in situ burning ☐ post-pipe ☐ packing ☐ cremation ☐ other fill/deposit (describe below) ☐

CROSS REFERENCE

Sample nos	Finds nos	Photo nos	Drawing nos
		1600315 – 1600328	Surveyed: plan ☐ section ☑ levels ☐ 16049

Basic process: construction ☑ use ☐ disuse ☐

Date	3/12/16
Initials	T.H.
Checked by	JJM.

*This form is incomplete if fields marked with ◤ are empty. PTO for additional information (and describing all items marked with *) and sketches.*

ADDITIONAL INFORMATION

*(any further details that may be important for understanding the context, including items marked * overleaf)*

NOT FULLY EXCAVATED (WATER TABLE* HIT DURING THE EXCAVATION)
THEREFORE THE SHAPE OF BASE IS UNKNOWN.
WEST SIDE OF THE DITCH HAS A GENTLE SLOPE, AND THE EAST SIDE HAS A MODERATE SLOPE.
SOUTH FACING SECTION OF THE DITCH SHOWS THAT ~~BE~~ THE WEST SIDE MIGHT BE SLIGHTLY OVERCUT.
LENGHT OF THE DITCH UNKNOWN → NOT FULLY REVEALED.

MIGHT BE SAME FEATURE AS [160038]/[160159] ON [160004], AND MAY REPRESENT A NATURAL HOLLOW OR PALAEOCHANNEL – A TOPOGRAPHICAL FEATURE LINKED TO A SLOPE DROP OFF ON THE LANDSCAPE. JJM 23/12/16.

Refer to context

SKETCHES

(consider: location plan, detailed plan showing relationships, section showing fills/deposits as appropriate)

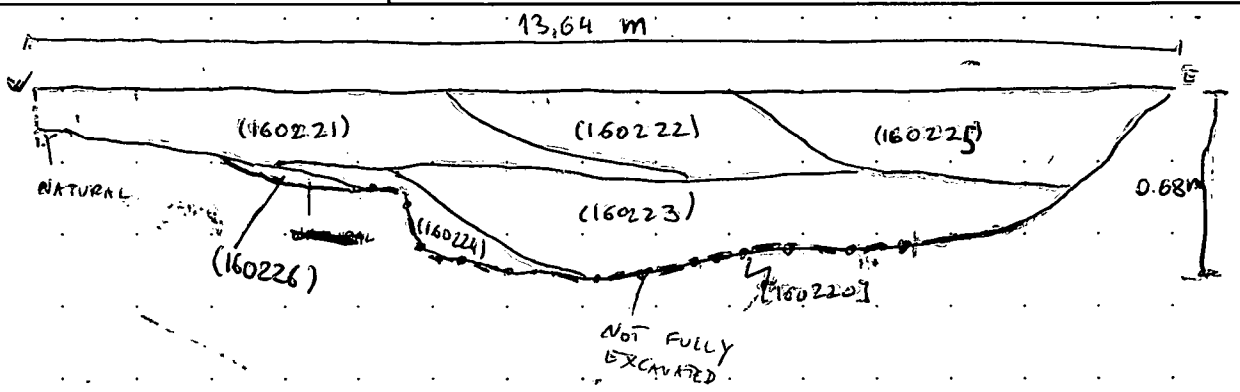

SOUTH FACING SECTION SKETCH

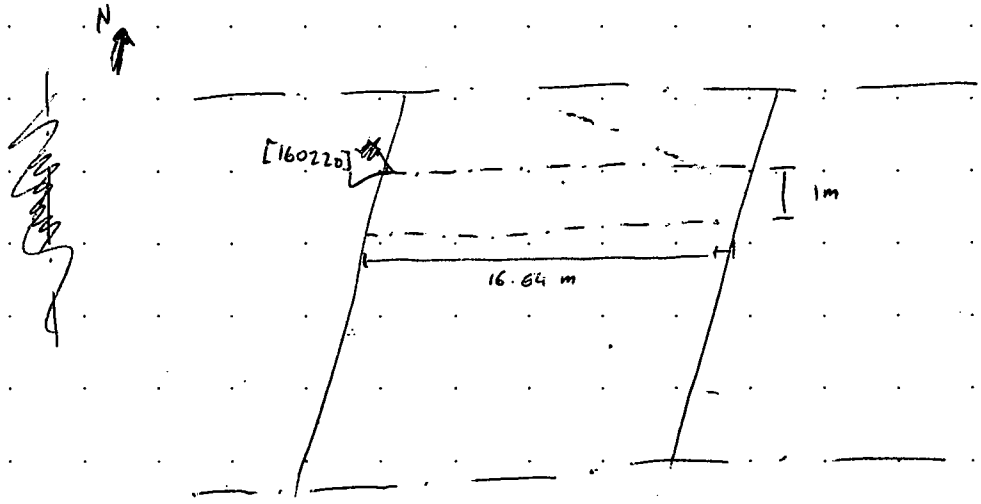

PLAN SKETCH

Matrix on (160226)

MOLA HEADLAND INFRASTRUCTURE

CONTEXT SHEET

Site code	Area/Field	Sub-area/Trench	Context number
A14	TEA-16	C	(160221)
ECB #: 4800.	Subgroup:	Parent context: (160220)	Context type: cut ☐ fill ☑ deposit ☐

STRATIGRAPHIC MATRIX

	(160221)	(160222)	(160221)		Same as context
		(160224)			Cuts context
	(160223)	(160223)	(160222)		Cut by context

CUT (if you are using this section score out section **FILL/DEPOSIT** below) — DESCRIPTION / INTERPRETATION

Shape: sub- ☐ rectangular ☐ square ☐ circular ☐ linear ☐ curvilinear ☐ irregular ☐ other* ☐

Orientation: N-S ☐ E-W ☐ NE-SW ☐ NW-SE ☐ (N)

Sides: vertical ☐ steep ☐ moderate ☐ gentle ☐ (sloping) stepped ☐ undercutting ☐ complex* ☐

Base: flat ☐ concave ☐ v-shaped ☐ sloping ☐ uneven ☐ complex* ☐

Dimensions (in metres)	Length	Width	Depth	Diameter

Shape result of (tick all that apply): design ☑ material cut into ☐ natural processes ☐ degree of truncation ☐ uncertain ☐

Interpretation: pit ☐ post-hole ☐ stake-hole ☐ ditch ☐ ring-ditch ☐ beam slot ☐ construction cut ☐ robber cut ☐ gully ☐ palaeochannel ☐ furrow ☐ field boundary ☐ burial cut ☐ other cut (describe below) ☐

FILL/DEPOSIT (if you are using this section score out section **CUT** above) — DESCRIPTION / INTERPRETATION

Compaction: compact ☐ moderately compact ☑ loose ☐ friable ☒

Colour: light ☐ mid ☐ dark ☒ mottled ☐

brownish ☐	brown ☒
greyish ☐	grey ☐
orangeish ☒	orange ☐
yellowish ☐	yellow ☐
reddish ☐	red ☐
blueish ☐	blue ☐

black ☐ white ☐ other* ☐

Composition: clayey ☐ / clay ☒; silty ☒ / silt ☐; sandy ☐ / sand ☐; gravelly ☒ / gravel ☐; peaty ☐ / peat ☐; other* ☐

Thickness:

Inclusions (use the following: O: occasional, M: moderate, F: frequent)

	stones*	chalk	iron pan	manganese	charcoal	plant remains*	wood	marine shell	bone*	pot	fired clay / CBM	CTP	mortar/plaster	leather/textile	glass	metal	industrial waste	lithics	coarse stone		
frequency	M				O		O		M	M	O							M			
bulk find	☐	☐	☐	☐	☐	☐	☐	☐	☐	☐	☐	☐	☐	☐	☐	☐	☐	☐	☐	☐	☐

Interpretation: topsoil ☐ subsoil ☐ geological subsoil ☐ remnant topsoil ☐ surface ☐ occupation layer ☐ dumped layer ☐ deliberate backfill ☐ destruction debris ☐ bedding layer ☐ natural infilling ☒ colluvial layer ☐ in situ burning ☐ post-pipe ☐ packing ☐ cremation ☐ other fill/deposit (describe below) ☐

CROSS REFERENCE

Sample nos	Finds nos	Photo nos	Drawing nos
16031	—	1600315 ↓ 1600328	Surveyed: plan ☐ section ☑ levels ☐ 16049

Basic process: construction ☐ use ☐ disuse ☒

Date	09/12/16
Initials	GSP
Checked by	JJM.

*This form is incomplete if fields marked with ◤ are empty. PTO for additional information (and describing all items marked with *) and sketches.*

ADDITIONAL INFORMATION

*(any further details that may be important for understanding the context, including items marked * overleaf)*

NATURAL INFILLING OF ?DITCH [160220].

FINDS OF LITHICS, POT, ANIMAL BONE, CBM.

EXCAVATED USING MATTOCK, TROWEL, SHOVEL & HAND SHOVEL. SAMPLES TAKEN AS WOOD AND CHARCOAL PRESENT IN FILL.

Refer to context

SKETCHES

(consider: location plan, detailed plan showing relationships, section showing fills/deposits as appropriate)

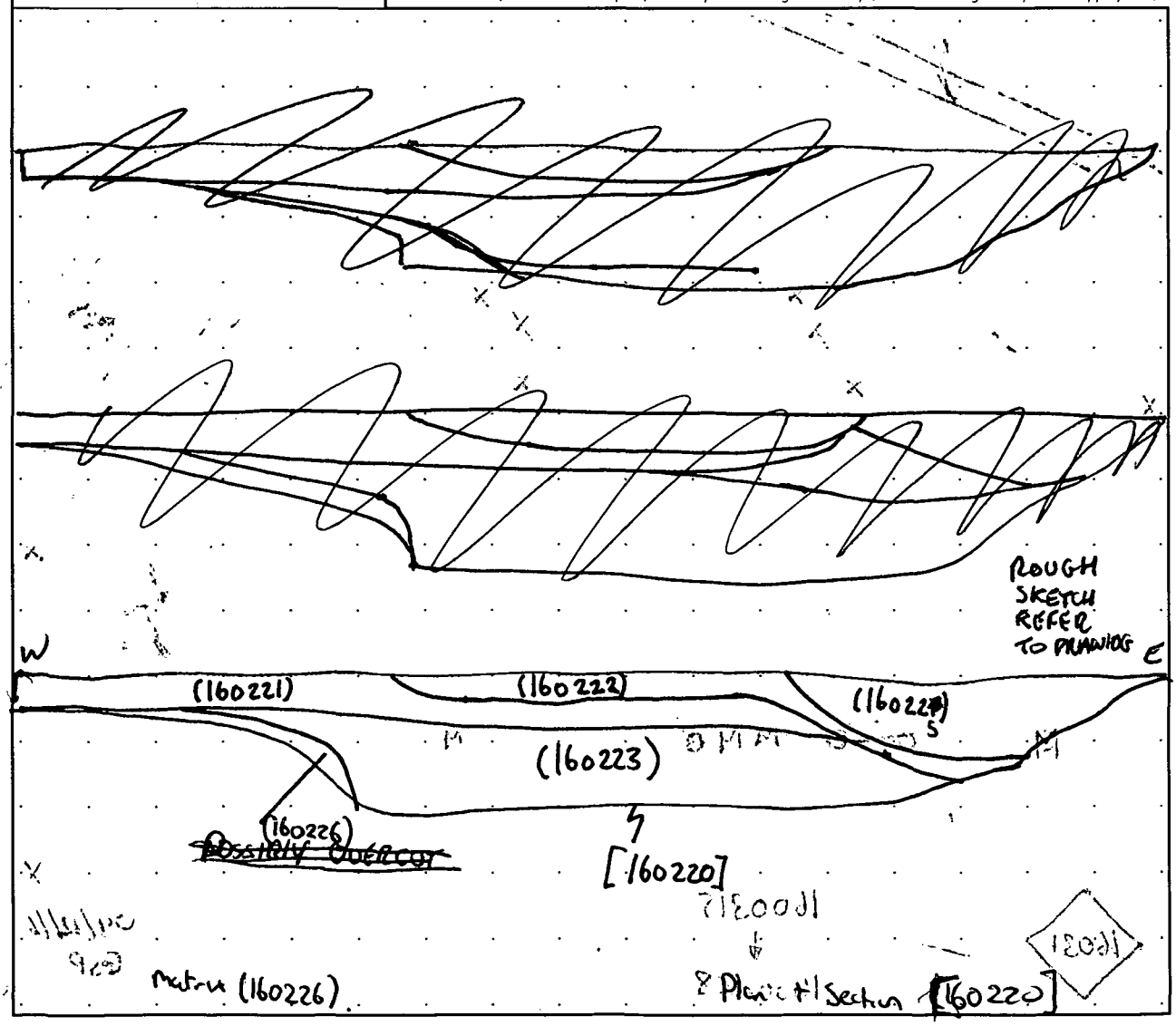

Grey Stuff

MOLA HEADLAND INFRASTRUCTURE

MOLA HEADLAND ARCHAEOLOGY

CONTEXT SHEET

Site code	Area/Field	Sub-area/Trench	Context number
A14	TEA16	C	(160222)
ECB #	**Subgroup**	**Parent context**	**Context type**
4800			cut ☐ fill ☑ deposit ☐

STRATIGRAPHIC MATRIX — STRATIGRAPHY

		(~~160221~~)	160002		Same as context
		~~160222~~			Cuts context (~~160221~~)
	160221	(~~160223~~)	160225		Cut by context

CUT (if you are using this section score out section **FILL/DEPOSIT** below) — DESCRIPTION — INTERPRETATION

Shape
sub- ☐ rectangular ☐ square ☐ circular ☐ linear ☐ curvilinear ☐ irregular ☐ other* ☐

Orientation
☐ N-S
☑ E-W
☐ NE-SW
☐ NW-SE
N

Sides
☐ vertical
☐ steep
☐ moderate
☐ gentle
sloping
☐ stepped
☐ undercutting
☐ complex*

Base
☐ flat
☐ concave
☐ v-shaped
☐ sloping
☐ uneven
☐ complex*

Dimensions in metres	*Length*	*Width*	*Depth*	*Diameter*

Shape result of (tick all that apply)
design ☐ material cut into ☐ natural processes ☐ degree of truncation ☐ uncertain ☐

INTERPRETATION:
☐ pit
☐ post-hole
☐ stake-hole
☐ ditch
☐ ring-ditch
☐ beam slot
☐ construction cut
☐ robber cut
☐ gully
☐ palaeochannel
☐ furrow
☐ field boundary
☐ burial cut
☐ other cut (describe below)

FILL/DEPOSIT (if you are using this section score out section **CUT** above) — DESCRIPTION — INTERPRETATION

Compaction
☐ compact
☐ moderately compact
☑ loose
☐ friable

Thickness

Colour
light ☐ mid ☑ dark ☐ mottled ☐

brownish ☐	brown ☐
greyish ☐	grey ☑
orangeish ☐	orange ☐
yellowish ☐	yellow ☐
reddish ☐	red ☐
blueish ☑	blue ☐

black ☐ white ☐ other* ☐

Composition

clayey ☐	clay ☑
silty ☑	silt ☐
sandy ☐	sand ☐
gravelly ☐	gravel ☐
peaty ☐	peat ☐

other* ☐

Inclusions

use the following: O: occasional M: moderate F: frequent	stones*	chalk	iron pan	manganese	charcoal	plant remains*	wood	marine shell	bone*	pot	fired clay / CBM	CTP	mortar/plaster	leather/textile	glass	metal	industrial waste	lithics	coarse stone		
frequency	O				O		O		O	O	O					O		F			
bulk find	☐	☐	☐	☐	☐	☐	☑	☐	☑	☑	☑	☐	☐	☐	☐	☑	☐	☑	☐	☐	☐

INTERPRETATION:
☐ topsoil
☐ subsoil
☐ geological subsoil
☐ remnant topsoil
☐ surface
☐ occupation layer
☐ dumped layer
☐ deliberate backfill
☐ destruction debris
☐ bedding layer
☐ natural infilling
☐ colluvial layer
☐ in situ burning
☐ post-pipe
☐ packing
☐ cremation
☐ other fill/deposit (describe below)

CROSS REFERENCE

Sample nos	Finds nos	Photo nos	Drawing nos
		1600815 1600828	Surveyed: plan ☐ section ☑ levels ☐ 16049.

Basic process
construction ☐ use ☐ disuse ☑

Date	9-12-16
Initials	TE
Checked by	JJM

*This form is incomplete if fields marked with ◤ are empty. PTO for additional information (and describing all items marked with *) and sketches.*

ADDITIONAL INFORMATION
(any further details that may be important for understanding the context, including items marked * overleaf)

Bluish / Grey. Loose. silty / clay. Easy to trowel, was mostly excavated using a spade, mattock was not necessary. Moist

Range of pot, clay, bone & lithics found throughout this layer

This layer cuts through the brown upper layer (160221).

Refer to context

SKETCHES
(consider: location plan, detailed plan showing relationships, section showing fills/deposits as appropriate)

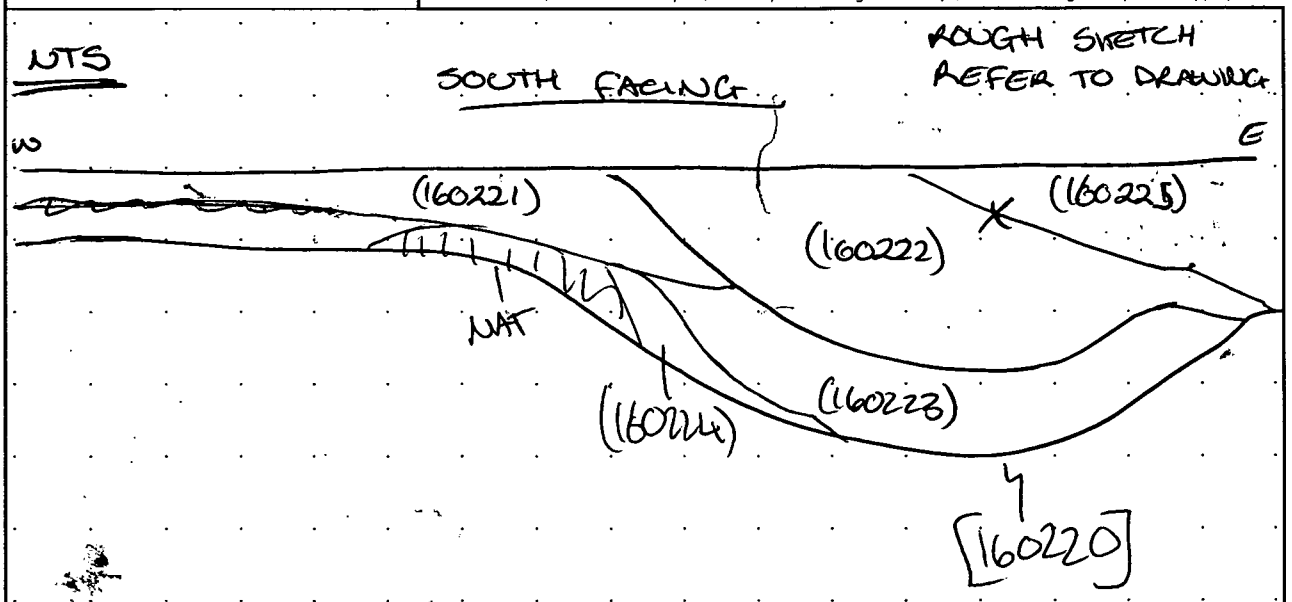

Plan [160220]
Matrix (160226)

N.B. THIS SKETCH SHOWS INCORRECT RELATIONSHIP BETWEEN (160222) AND (160225)

Black stuff

MOLA HEADLAND INFRASTRUCTURE

CONTEXT SHEET

Site code	Area/Field	Sub-area/Trench	Context number
A14	TEA16	C	160223
ECB #	**Subgroup**	**Parent context**	**Context type**
4800.		[160220]	cut ☐ fill ☑ deposit ☐

STRATIGRAPHIC MATRIX — STRATIGRAPHY

	160221	~~160222~~	160225		Same as context
		160223 (this context)			Cuts context
		~~160005~~	160226		Cut by context

CUT (if you are using this section score out section **FILL/DEPOSIT** below) — DESCRIPTION / INTERPRETATION

Shape: sub- ☐ rectangular ☐ square ☐ circular ☐ linear ☐ curvilinear ☐ irregular ☐ other* ☐

Orientation: ☐ N-S ☐ E-W ☐ NE-SW ☐ NW-SE

Sides: ☐ vertical ☐ steep ☐ moderate ☐ gentle (sloping) ☐ stepped ☐ undercutting ☐ complex*

Base: ☐ flat ☐ concave ☐ v-shaped ☐ sloping ☐ uneven ☐ complex*

Dimensions (in metres)	Length	Width	Depth	Diameter

Shape result of (tick all that apply): design ☑ material cut into ☐ natural processes ☐ degree of truncation ☐ uncertain ☐

INTERPRETATION: pit ☐ post-hole ☐ stake-hole ☐ ditch ☐ ring-ditch ☐ beam slot ☐ construction cut ☐ robber cut ☐ gully ☐ palaeochannel ☐ furrow ☐ field boundary ☐ burial cut ☐ other cut (describe below) ☐

FILL/DEPOSIT (if you are using this section score out section **CUT** above) — DESCRIPTION / INTERPRETATION

Compaction: ☐ compact ☐ moderately compact ☑ loose ☐ friable

Thickness

Colour: light ☐ mid ☐ dark ☑ mottled ☐

brownish ☐	☑ brown
greyish ☑	☐ grey
orangeish ☐	☐ orange
yellowish ☐	☐ yellow
reddish ☐	☐ red
blueish ☐	☐ blue

black ☐ white ☐ other* ☐

Composition

clayey ☐	☑ clay
silty ☑	☐ silt
sandy ☐	☐ sand
gravelly ☐	☐ gravel
peaty ☐	☐ peat

other* ☐

Inclusions

use the following: O: occasional M: moderate F: frequent	stones*	chalk	iron pan	manganese	charcoal	plant remains*	wood	marine shell	bone*	pot	fired clay / CBM	CTP	mortar/plaster	leather/textile	glass	metal	industrial waste	lithics	coarse stone		
frequency	F				O		O		O	O	O							O			
bulk find	☐	☐	☐	☐	☐	☐	☑	☐	☑	☑	☑	☐	☐	☐	☐	☐	☐	☑	☐	☐	☐

INTERPRETATION: topsoil ☐ subsoil ☐ geological subsoil ☐ remnant topsoil ☐ surface ☐ occupation layer ☐ dumped layer ☐ deliberate backfill ☐ destruction debris ☐ bedding layer ☐ natural infilling ☐ colluvial layer ☐ in situ burning ☐ post-pipe ☐ packing ☐ cremation ☐ other fill/deposit (describe below) ☐

CROSS REFERENCE

Sample nos	Finds nos	Photo nos	Drawing nos
16082	/	1600315 – 1600328	Surveyed: plan ☐ section ☑ levels ☐ S. 16049

Basic process: construction ☐ use ☐ disuse ☑

Date	9-12-16
Initials	TE
Checked by	JJM.

*This form is incomplete if fields marked with ◤ are empty. PTO for additional information (and describing all items marked with *) and sketches.*

ADDITIONAL INFORMATION
(any further details that may be important for understanding the context, including items marked * overleaf)

Easy to excavate, Matrix not necessary Spaded out easily.

Finds: Bone, Glass, Pot, Clay & lithics.

This layer was sampled 40L.

Unable to excavate fully as the water table was reached.

Refer to context

SKETCHES
(consider: location plan, detailed plan showing relationships, section showing fills/deposits as appropriate)

NTS - ROUGH SKETCH REFER TO DRAWING

SOUTH FACING

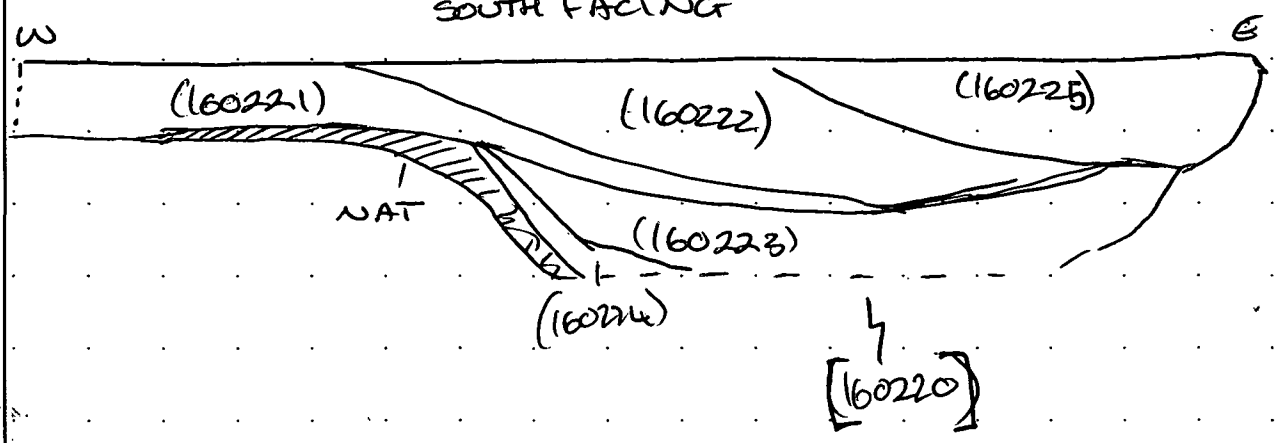

Plan ~~of~~ + Section on [160220]
Matrix (160226)

CLAY

MOLA HEADLAND INFRASTRUCTURE

MOLA HEADLAND ARCHAEOLOGY

CONTEXT SHEET

Site code	Area/Field	Sub-area/Trench	Context number
A14	TEA 16	C	160224
ECB #	**Subgroup**	**Parent context**	**Context type**
4800.		[160220]	cut ☐ fill ☑ deposit ☐

STRATIGRAPHIC MATRIX — STRATIGRAPHY

		160223			Same as context
		160224 (this context)			Cuts context
		~~[illegible]~~	160220		Cut by context

CUT (if you are using this section score out section **FILL/DEPOSIT** below) — DESCRIPTION

Shape: sub- ☐ rectangular ☐ square ☐ circular ☐ linear ☐ curvilinear ☐ irregular ☐ other* ☐

Orientation: ☐ N-S ☐ E-W ☐ NE-SW ☐ NW-SE

Sides: ☐ vertical ☐ steep ☐ moderate ☐ gentle (sloping) ☐ stepped ☐ undercutting ☐ complex*

Base: ☐ flat ☐ concave ☐ v-shaped ☐ sloping ☐ uneven ☐ complex*

Dimensions (in metres)	Length	Width	Depth	Diameter

Shape result of (tick all that apply): design ☐ material cut into ☐ natural processes ☐ degree of truncation ☐ uncertain ☐

INTERPRETATION: pit ☐ post-hole ☐ stake-hole ☐ ditch ☐ ring-ditch ☐ beam slot ☐ construction cut ☐ robber cut ☐ gully ☐ palaeochannel ☐ furrow ☐ field boundary ☐ burial cut ☐ other cut (describe below) ☐

FILL/DEPOSIT (if you are using this section score out section **CUT** above) — DESCRIPTION

Compaction: ☐ compact ☑ moderately compact ☐ loose ☐ friable

Thickness

Colour: light ☐ mid ☑ dark ☐ mottled ☐

brownish ☐	brown ☐
greyish ☐	grey ☑
orangeish ☐	orange ☐
yellowish ☐	yellow ☐
reddish ☐	red ☐
blueish ☑	blue ☐

black ☐ white ☐ other* ☐

Composition

clayey ☐	clay ☑
silty ☑	silt ☐
sandy ☐	sand ☐
gravelly ☐	gravel ☐
peaty ☐	peat ☐

other* ☐

Inclusions

use the following: O: occasional M: moderate F: frequent	stones*	chalk	iron pan	manganese	charcoal	plant remains*	wood	marine shell	bone*	pot	fired clay / CBM	CTP	mortar/plaster	leather/textile	glass	metal	industrial waste	lithics	coarse stone		
frequency																					
bulk find	☐	☐	☐	☐	☐	☐	☐	☐	☐	☐	☐	☐	☐	☐	☐	☐	☐	☐	☐	☐	☐

INTERPRETATION: topsoil ☐ subsoil ☐ geological subsoil ☐ remnant topsoil ☐ surface ☐ occupation layer ☐ dumped layer ☐ deliberate backfill ☐ destruction debris ☐ bedding layer ☐ natural infilling ☑ colluvial layer ☐ in situ burning ☐ post-pipe ☐ packing ☐ cremation ☐ other fill/deposit (describe below) ☐

CROSS REFERENCE

Sample nos	Finds nos	Photo nos	Drawing nos
16034		1600315 – 1600328	Surveyed: plan ☐ section ☑ levels ☐ 16049

Basic process: construction ☐ use ☐ disuse ☑

Date	9-12-16
Initials	TE
Checked by	

*This form is incomplete if fields marked with ◤ are empty. PTO for additional information (and describing all items marked with *) and sketches.*

ADDITIONAL INFORMATION

*(any further details that may be important for understanding the context, including items marked * overleaf)*

Blues / Grey clay. Very sticky & wet. Gritty texture.

Only visible slightly above the water table on the western side.

No finds

Refer to context

SKETCHES

(consider: location plan, detailed plan showing relationships, section showing fills/deposits as appropriate)

Refer to ~~122~~ [160220] for sketch Section + plan.

matrix on (160226)

MOLA HEADLAND INFRASTRUCTURE

MOLA HEADLAND ARCHAEOLOGY

CONTEXT SHEET

Site code	Area/Field	Sub-area/Trench	Context number
A14	TEA16	C	160225
ECB #	**Subgroup**	**Parent context**	**Context type**
4800		160220	cut ☐ fill ☑ deposit ☐

STRATIGRAPHIC MATRIX — STRATIGRAPHY

		~~160002~~	160222		Same as context
		~~160225~~			Cuts context
		160223			Cut by context

CUT (if you are using this section score out section **FILL/DEPOSIT** below) — DESCRIPTION — INTERPRETATION

Shape: sub-☐ rectangular ☐ square ☐ circular ☐ linear ☐ curvilinear ☐ irregular ☐ other* ☐

Orientation: ☐ N-S ☐ E-W ☐ NE-SW ☐ NW-SE

Sides: ☐ vertical ☐ steep ☐ moderate ☐ gentle (sloping) ☐ stepped ☐ undercutting ☐ complex*

Base: ☐ flat ☐ concave ☐ v-shaped ☐ sloping ☐ uneven ☐ complex*

Dimensions (in metres)	Length	Width	Depth	Diameter

Shape result of (tick all that apply): design ☐ material cut into ☐ natural processes ☐ degree of truncation ☐ uncertain ☐

INTERPRETATION: pit ☐ post-hole ☐ stake-hole ☐ ditch ☐ ring-ditch ☐ beam slot ☐ construction cut ☐ robber cut ☐ gully ☐ palaeochannel ☐ furrow ☐ field boundary ☐ burial cut ☐ other cut (describe below) ☐

FILL/DEPOSIT (if you are using this section score out section **CUT** above) — DESCRIPTION — INTERPRETATION

Compaction: ☐ compact ☐ moderately compact ☑ loose ☐ friable

Colour: light ☐ mid ☐ dark ☑ mottled ☐

brownish ☐	☑ brown
greyish ☑	☐ grey
orangeish ☑	☐ orange
yellowish ☐	☐ yellow
reddish ☐	☐ red
blueish ☐	☐ blue

black ☐ white ☐ other* ☐

Composition: clayey ☑ ☐ clay; silty ☐ ☑ silt; sandy ☐ ☐ sand; gravelly ☐ ☐ gravel; peaty ☐ ☐ peat; other* ☐

Thickness: 0.44

Inclusions

use the following: O: occasional M: moderate F: frequent	stones*	chalk	iron pan	manganese	charcoal	plant remains*	wood	marine shell	bone*	pot	fired clay / CBM	CTP	mortar/plaster	leather/textile	glass	metal	industrial waste	lithics	coarse stone
frequency	O								O	O					O			O	
bulk find	☐	☐	☐	☐	☐	☐	☐	☐	☐	☐	☐	☐	☐	☐	☐	☐	☐	☐	☐

INTERPRETATION: topsoil ☐ subsoil ☐ geological subsoil ☐ remnant topsoil ☐ surface ☐ occupation layer ☐ dumped layer ☐ deliberate backfill ☐ destruction debris ☐ bedding layer ☐ natural infilling ☑ colluvial layer ☐ in situ burning ☐ post-pipe ☐ packing ☐ cremation ☐ other fill/deposit (describe below) ☐

CROSS REFERENCE

Sample nos	Finds nos	Photo nos	Drawing nos
		160031S → 160038	Surveyed: plan ☐ section ☑ levels ☐ S. 16049

Basic process: construction ☐ use ☑ disuse ☑

Date	12/12/16
Initials	RV
Checked by	JJM.

*This form is incomplete if fields marked with ◤ are empty. PTO for additional information (and describing all items marked with *) and sketches.*

ADDITIONAL INFORMATION

*(any further details that may be important for understanding the context, including items marked * overleaf)*

Fill of ditch [160220] ~~located at east~~ Top fill located at ~~an~~ eastern end of ~~trench~~ ditch. Fill similar in composition and colour to (160221), however the gravel content is much lower in this ~~cut~~ fill.

Fill appears to be natural infilling

~~Some finds were~~ very few finds were seen in this context and the few that were found were mistakenly assigned to (160221) because at the time of excavation they appeared to be the same context. ~~Great majority of finds from (160221)~~ ~~OSR~~

Refer to context

SKETCHES

(consider: location plan, detailed plan showing relationships, section showing fills/deposits as appropriate)

See [160220] for plan and section sketches

See (160226) for mortar

MOLA HEADLAND INFRASTRUCTURE

CONTEXT SHEET

Site code	Area/Field	Sub-area/Trench	Context number
A14	TEA 16	C	160226
ECB #	**Subgroup**	**Parent context**	**Context type**
4800		160220	cut ☐ fill ☑ deposit ☐

STRATIGRAPHIC MATRIX / STRATIGRAPHY

					STRATIGRAPHY
		160223			Same as context
		~~160225~~			Cuts context
		160224			Cut by context

CUT

(if you are using this section score out section **FILL/DEPOSIT** below)

DESCRIPTION | INTERPRETATION

Shape

sub- ☐ rectangular ☐ square ☐ circular ☐ linear ☐ curvilinear ☐ irregular ☐ other* ☐

Orientation: ☐ N-S ☐ E-W ☐ NE-SW ☐ NW-SE

Sides: ☐ vertical ☐ steep ☐ moderate ☐ gentle (sloping) ☐ stepped ☐ undercutting ☐ complex*

Base: ☐ flat ☐ concave ☐ v-shaped ☐ sloping ☐ uneven ☐ complex*

Dimensions (in metres)	Length	Width	Depth	Diameter

Shape result of (tick all that apply)

design ☐ material cut into ☐ natural processes ☐ degree of truncation ☐ uncertain ☐

Interpretation: pit ☐ post-hole ☐ stake-hole ☐ ditch ☐ ring-ditch ☐ beam slot ☐ construction cut ☐ robber cut ☐ gully ☐ palaeochannel ☐ furrow ☐ field boundary ☐ burial cut ☐ other cut (describe below) ☐

FILL/DEPOSIT

(if you are using this section score out section **CUT** above)

DESCRIPTION | INTERPRETATION

Compaction: ☐ compact ☑ moderately compact ☑ loose ☐ friable

Colour: light ☐ mid ☑ dark ☐ mottled ☐

brownish ☐ brown ☐ greyish ☐ grey ☐ orangeish ☑ orange ☐ yellowish ☐ yellow ☑ reddish ☐ red ☐ blueish ☐ blue ☐

black ☐ white ☐ other* ☐

Composition: clayey ☐ clay ☐ silty ☐ silt ☐ sandy ☐ sand ☑ gravelly ☐ gravel ☐ peaty ☐ peat ☐

other* ☐

Thickness: 0.12

Inclusions

use the following: O: occasional M: moderate F: frequent	stones*	chalk	iron pan	manganese	charcoal	plant remains*	wood	marine shell	bone*	pot	fired clay / CBM	CTP	mortar/plaster	leather/textile	glass	metal	industrial waste	lithics	coarse stone
frequency	O																		
bulk find	☐	☐	☐	☐	☐	☐	☐	☐	☐	☐	☐	☐	☐	☐	☐	☐	☐	☐	☐

Interpretation: topsoil ☐ subsoil ☐ geological subsoil ☐ remnant topsoil ☐ surface ☐ occupation layer ☐ dumped layer ☐ deliberate backfill ☐ destruction debris ☐ bedding layer ☐ natural infilling ☑ colluvial layer ☐ in situ burning ☐ post-pipe ☐ packing ☐ cremation ☐ other fill/deposit (describe below) ☐

CROSS REFERENCE

Sample nos	Finds nos	Photo nos	Drawing nos
		1600315 - 1600328	Surveyed: plan ☐ section ☑ levels ☐ S. 16049

Basic process: construction ☐ use ☑ disuse ☑

Date	12/12/16
Initials	RH
Checked by	JJM.

*This form is incomplete if fields marked with ◤ are empty. PTO for additional information (and describing all items marked with *) and sketches.*

ADDITIONAL INFORMATION

*(any further details that may be important for understanding the context, including items marked * overleaf)*

Orangish yellow sand fill. Appears to be derived from natural, ~~but appears to be not~~. Possibly weathered ~~or not~~ natural or redeposited natural.

No finds or inclusions

Refer to context

SKETCHES

(consider: location plan, detailed plan showing relationships, section showing fills/deposits as appropriate)

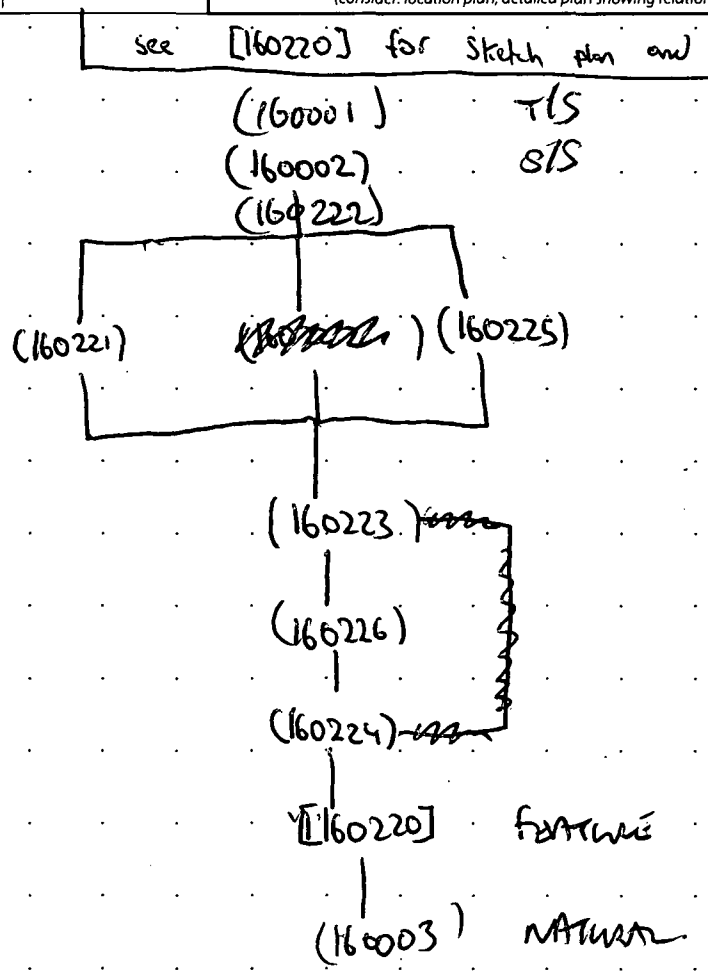

MOLA HEADLAND INFRASTRUCTURE

MOLA HEADLAND ARCHAEOLOGY

CONTEXT SHEET

Site code	Area/Field	Sub-area/Trench	Context number
A14	TEA16		160501
ECB #	**Subgroup**	**Parent context**	**Context type**
			cut ☐ fill ☐ deposit ☑

STRATIGRAPHIC MATRIX — STRATIGRAPHY

					Same as context
		this context			Cuts context
		160502			Cut by context

CUT (if you are using this section score out section **FILL/DEPOSIT** below) — DESCRIPTION — INTERPRETATION

Shape

sub- ☐ rectangular ☐ square ☐ circular ☐ linear ☐ curvilinear ☐ irregular ☐ other* ☐

Orientation: ☐ N-S ☐ E-W ☐ NE-SW ☐ NW-SE (N)

Sides: ☐ vertical ☐ steep ☐ moderate ☐ gentle (sloping) ☐ stepped ☐ undercutting ☐ complex*

Base: ☐ flat ☐ concave ☐ v-shaped ☐ sloping ☐ uneven ☐ complex*

Dimensions (in metres)	Length	Width	Depth	Diameter

Shape result of (tick all that apply)

design ☐ material cut into ☐ natural processes ☐ degree of truncation ☐ uncertain ☐

INTERPRETATION: pit ☐ post-hole ☐ stake-hole ☐ ditch ☐ ring-ditch ☐ beam slot ☐ construction cut ☐ robber cut ☐ gully ☐ palaeochannel ☐ furrow ☐ field boundary ☐ burial cut ☐ other cut (describe below) ☐

FILL/DEPOSIT (if you are using this section score out section **CUT** above) — DESCRIPTION — INTERPRETATION

Compaction: ☑ compact ☐ moderately compact ☐ loose ☐ friable

Colour: light ☐ mid ☐ dark ☑ mottled ☐

brownish ☑ brown; greyish ☐ grey ☑; orangeish ☐ orange ☐; yellowish ☐ yellow ☐; reddish ☐ red ☐; blueish ☐ blue ☐; black ☐ white ☐ other* ☐

Composition: clayey ☑ clay ☐; silty ☐ silt ☑; sandy ☐ sand ☐; gravelly ☐ gravel ☐; peaty ☐ peat ☐; other* ☐

Thickness: 0.2-0.3m

Inclusions

use the following: O: occasional M: moderate F: frequent	stones*	chalk	iron pan	manganese	charcoal	plant remains*	wood	marine shell	bone*	pot	fired clay / CBM	CTP	mortar/plaster	leather/textile	glass	metal	industrial waste	lithics	coarse stone		
frequency																					
bulk find	☐	☐	☐	☐	☐	☐	☐	☐	☐	☐	☐	☐	☐	☐	☐	☐	☐	☐	☐	☐	☐

INTERPRETATION: topsoil ☑ subsoil ☐ geological subsoil ☐ remnant topsoil ☐ surface ☐ occupation layer ☐ dumped layer ☐ deliberate backfill ☐ destruction debris ☐ bedding layer ☐ natural infilling ☐ colluvial layer ☐ in situ burning ☐ post-pipe ☐ packing ☐ cremation ☐ other fill/deposit (describe below) ☐

CROSS REFERENCE

Sample nos	Finds nos	Photo nos	Drawing nos
			Surveyed: plan ☐ section ☐ levels ☐

Basic process: construction ☐ use ☐ disuse ☐

Date: 01.02.2017

Initials: LBB

Checked by:

This form is incomplete if fields marked with ◤ are empty. PTO for additional information (and describing all items marked with *) and sketches.

ADDITIONAL INFORMATION

*(any further details that may be important for understanding the context, including items marked * overleaf)*

TOPSOIL

Refer to context

SKETCHES

(consider: location plan, detailed plan showing relationships, section showing fills/deposits as appropriate)

MOLA HEADLAND INFRASTRUCTURE

CONTEXT SHEET

Site code	Area/Field	Sub-area/Trench	Context number
A14	TEA16		160502
ECB #	**Subgroup**	**Parent context**	**Context type**
			cut ☐ fill ☐ deposit ☑

STRATIGRAPHIC MATRIX — STRATIGRAPHY

		160501			Same as context
		this context			Cuts context
					Cut by context

CUT (if you are using this section score out section **FILL/DEPOSIT** below) — DESCRIPTION — INTERPRETATION

Shape: sub- ☐ rectangular ☐ square ☐ circular ☐ linear ☐ curvilinear ☐ irregular ☐ other* ☐

Orientation: ☐ N-S ☐ E-W ☐ NE-SW ☐ NW-SE (N)

Sides: ☐ vertical ☐ steep ☐ moderate ☐ gentle (sloping) ☐ stepped ☐ undercutting ☐ complex*

Base: ☐ flat ☐ concave ☐ v-shaped ☐ sloping ☐ uneven ☐ complex*

Dimensions	Length	Width	Depth	Diameter
in metres				

Shape result of (tick all that apply): design ☐ material cut into ☐ natural processes ☐ degree of truncation ☐ uncertain ☐

INTERPRETATION: pit ☐ post-hole ☐ stake-hole ☐ ditch ☐ ring-ditch ☐ beam slot ☐ construction cut ☐ robber cut ☐ gully ☐ palaeochannel ☐ furrow ☐ field boundary ☐ burial cut ☐ other cut (describe below) ☐

FILL/DEPOSIT (if you are using this section score out section **CUT** above) — DESCRIPTION — INTERPRETATION

Compaction: ☑ compact ☐ moderately compact ☐ loose ☐ friable

Colour: light ☐ mid ☑ dark ☐ mottled ☐

brownish ☐	☑ brown
greyish ☑	☐ grey
orangeish ☐	☐ orange
yellowish ☐	☐ yellow
reddish ☐	☐ red
blueish ☐	☐ blue

black ☐ white ☐ other* ☐

Composition: clayey ☐ silty ☑ sandy ☐ gravelly ☐ peaty ☐ — ☑ clay ☐ silt ☐ sand ☐ gravel ☐ peat — other* ☐

Thickness

Inclusions

use the following: O: occasional M: moderate F: frequent	stones*	chalk	iron pan	manganese	charcoal	plant remains*	wood	marine shell	bone*	pot	fired clay / CBM	CTP	mortar/plaster	leather/textile	glass	metal	industrial waste	lithics	coarse stone		
frequency																					
bulk find	☐	☐	☐	☐	☐	☐	☐	☐	☐	☐	☐	☐	☐	☐	☐	☐	☐	☐	☐	☐	☐

INTERPRETATION: topsoil ☐ subsoil ☑ geological subsoil ☐ remnant topsoil ☐ surface ☐ occupation layer ☐ dumped layer ☐ deliberate backfill ☐ destruction debris ☐ bedding layer ☐ natural infilling ☐ colluvial layer ☐ in situ burning ☐ post-pipe ☐ packing ☐ cremation ☐ other fill/deposit (describe below) ☐

CROSS REFERENCE

Sample nos	Finds nos	Photo nos	Drawing nos
			Surveyed: plan ☐ section ☐ levels ☐

Basic process: construction ☐ use ☐ disuse ☐

Date	01.02.2017
Initials	LBS
Checked by	

*This form is incomplete if fields marked with ◤ are empty. PTO for additional information (and describing all items marked with *) and sketches.*

ADDITIONAL INFORMATION

*(any further details that may be important for understanding the context, including items marked * overleaf)*

SUBSOIL

Refer to context

SKETCHES

(consider: location plan, detailed plan showing relationships, section showing fills/deposits as appropriate)

MOLA HEADLAND INFRASTRUCTURE

MOLA HEADLAND ARCHAEOLOGY

CONTEXT SHEET

Site code	Area/Field	Sub-area/Trench	Context number
A14	TEA 16		160503
ECB #	**Subgroup**	**Parent context**	**Context type**
			cut ☐ fill ☐ deposit ☑

STRATIGRAPHIC MATRIX — STRATIGRAPHY

					Same as context
		this context			Cuts context
					Cut by context

CUT

(if you are using this section score out section **FILL/DEPOSIT** below)

DESCRIPTION — INTERPRETATION

Shape

sub- ☐ rectangular ☐ square ☐ circular ☐ linear ☐ curvilinear ☐ irregular ☐ other* ☐

Orientation	Sides	Base
☐ N-S	☐ vertical	☐ flat
☐ E-W	☐ steep (sloping)	☐ concave
☐ NE-SW	☐ moderate (sloping)	☐ v-shaped
☐ NW-SE	☐ gentle (sloping)	☐ sloping
N	☐ stepped	☐ uneven
	☐ undercutting	☐ complex*
	☐ complex*	

Dimensions (in metres)	Length	Width	Depth	Diameter

Shape result of *(tick all that apply)*

design ☐ material cut into ☐ natural processes ☐ degree of truncation ☐ uncertain ☐

INTERPRETATION:

pit ☐
post-hole ☐
stake-hole ☐
ditch ☐
ring-ditch ☐
beam slot ☐
construction cut ☐
robber cut ☐
gully ☐
palaeochannel ☐
furrow ☐
field boundary ☐
burial cut ☐
other cut (describe below) ☐

FILL/DEPOSIT

(if you are using this section score out section **CUT** above)

DESCRIPTION — INTERPRETATION

Compaction

☐ compact
☐ moderately compact
☐ loose
☐ friable

Thickness

Colour

light ☐ mid ☐ dark ☐ mottled ☑

brownish ☑	brown
greyish ☑	grey
orangeish ☑	orange
yellowish ☐	yellow
reddish ☐	red
blueish ☑	blue

black ☐ white ☐ other* ☐

Composition

clayey ☐	☑ clay
silty ☐	☐ silt
sandy ☐	☑ sand
gravelly ☐	☑ gravel
peaty ☐	☐ peat

other* ☐

Inclusions

use the following: O: occasional M: moderate F: frequent	stones*	chalk	iron pan	manganese	charcoal	plant remains*	wood	marine shell	bone*	pot	fired clay / CBM	CTP	mortar/plaster	leather/textile	glass	metal	industrial waste	lithics	coarse stone		
frequency																					
bulk find	☐	☐	☐	☐	☐	☐	☐	☐	☐	☐	☐	☐	☐	☐	☐	☐	☐	☐	☐	☐	☐

INTERPRETATION:

topsoil ☐
subsoil ☐
geological subsoil ☐
remnant topsoil ☐
surface ☐
occupation layer ☐
dumped layer ☐
deliberate backfill ☐
destruction debris ☐
bedding layer ☐
natural infilling ☐
colluvial layer ☐
in situ burning ☐
post-pipe ☐
packing ☐
cremation ☐
other fill/deposit (describe below) ☐

Natural

CROSS REFERENCE

Sample nos	Finds nos	Photo nos	Drawing nos
			Surveyed: plan ☐ section ☐ levels ☐

Basic process

construction ☐ use ☐ disuse ☐

Date	02.02.2017
Initials	LBB
Checked by	

*This form is incomplete if fields marked with ◤ are empty. PTO for additional information (and describing all items marked with *) and sketches.*

ADDITIONAL INFORMATION

*(any further details that may be important for understanding the context, including items marked * overleaf)*

NATURAL

Refer to context

SKETCHES

(consider: location plan, detailed plan showing relationships, section showing fills/deposits as appropriate)

MOLA HEADLAND INFRASTRUCTURE

CONTEXT SHEET

Site code	Area/Field	Sub-area/Trench	Context number
A 14	TEA 16		(160504)
ECB #	**Subgroup**	**Parent context**	**Context type**
		[160505]	cut ☐ fill ☑ deposit ☐

STRATIGRAPHIC MATRIX / STRATIGRAPHY

					STRATIGRAPHY
		(160502)			Same as context
		this context			Cuts context
		[160505]			Cut by context

CUT

(if you are using this section score out section **FILL/DEPOSIT** below)

DESCRIPTION

Shape

sub- ☐ rectangular ☐ square ☐ circular ☐ linear ☐ curvilinear ☐ irregular ☐ other* ☐

Orientation	Sides	Base
☐ N-S	☐ vertical	☐ flat
☐ E-W	☐ steep (sloping)	☐ concave
☐ NE-SW	☐ moderate (sloping)	☐ v-shaped
☐ NW-SE	☐ gentle (sloping)	☐ sloping
N	☐ stepped	☐ uneven
	☐ undercutting	☐ complex*
	☐ complex*	

Dimensions (in metres)	Length	Width	Depth	Diameter

Shape result of (tick all that apply)

design ☐ material cut into ☐ natural processes ☐ degree of truncation ☐ uncertain ☐

INTERPRETATION

- pit ☐
- post-hole ☐
- stake-hole ☐
- ditch ☐
- ring-ditch ☐
- beam slot ☐
- construction cut ☐
- robber cut ☐
- gully ☐
- palaeochannel ☐
- furrow ☐
- field boundary ☐
- burial cut ☐
- other cut (describe below) ☐

FILL/DEPOSIT

(if you are using this section score out section **CUT** above)

DESCRIPTION

Compaction

☐ compact
☑ moderately compact
☐ loose
☐ friable

Thickness

0.21 m

Colour

light ☐ mid ☐ dark ☑ mottled ☐

brownish ☐	☑ brown
greyish ☐	☐ grey
orangeish ☐	☐ orange
yellowish ☐	☐ yellow
reddish ☐	☐ red
blueish ☐	☐ blue

black ☐ white ☐ other* ☐

Composition

clayey ☑	☐ clay
silty ☐	☑ silt
sandy ☐	☐ sand
gravelly ☐	☐ gravel
peaty ☐	☐ peat

other* ☐

Inclusions

use the following: O: occasional M: moderate F: frequent	stones*	chalk	iron pan	manganese	charcoal	plant remains*	wood	marine shell	bone*	pot	fired clay / CBM	CTP	mortar/plaster	leather/textile	glass	metal	industrial waste	lithics	coarse stone
frequency	O	O			O														
bulk find	☐	☐	☐	☐	☐	☐	☐	☐	☐	☐	☐	☐	☐	☐	☐	☐	☐	☐	☐

INTERPRETATION

- topsoil ☐
- subsoil ☐
- geological subsoil ☐
- remnant topsoil ☐
- surface ☐
- occupation layer ☐
- dumped layer ☐
- deliberate backfill ☑
- destruction debris ☐
- bedding layer ☐
- natural infilling ☐
- colluvial layer ☐
- in situ burning ☐
- post-pipe ☐
- packing ☐
- cremation ☐
- other fill/deposit (describe below) ☐

CROSS REFERENCE

Sample nos	Finds nos	Photo nos	Drawing nos
		1601004 1601005	Surveyed: plan ☐ section ☐ levels ☐

Basic process

construction ☐ use ☐ disuse ☑

Date	25.01.17
Initials	A.R.
Checked by	

*This form is incomplete if fields marked with ◤ are empty. PTO for additional information (and describing all items marked with *) and sketches.*

ADDITIONAL INFORMATION
(any further details that may be important for understanding the context, including items marked * overleaf)

Simple fill (160504) of gully [160505]
Contained no archaeological materials.

Dark, brown clayey silt with stones ~~and~~ small-mid size from surrounding natural. Fill similar to (160506)

Refer to context (160504)

SKETCHES
(consider: location plan, detailed plan showing relationships, section showing fills/deposits as appropriate)

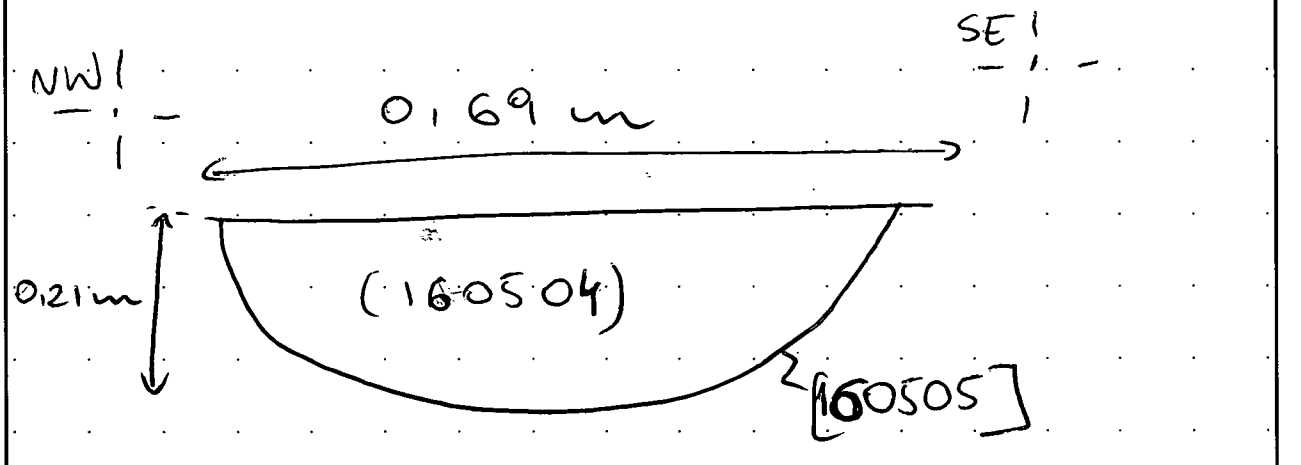

MOLA HEADLAND INFRASTRUCTURE

CONTEXT SHEET

Site code	Area/Field	Sub-area/Trench	Context number
A 14	TEA 16		[160505]
ECB #	**Subgroup**	**Parent context**	**Context type**
		[160505]	cut ☑ fill ☐ deposit ☐

STRATIGRAPHIC MATRIX — STRATIGRAPHY

		(160504)			Same as context
		this context			Cuts context
		(160503)			Cut by context

CUT (if you are using this section score out section **FILL/DEPOSIT** below) — DESCRIPTION — INTERPRETATION

Shape
sub- ☐ rectangular ☐ square ☐ circular ☐ linear ☑ curvilinear ☐ irregular ☐ other* ☐

Orientation
☐ N-S
☐ E-W
☐ NE-SW
☐ NW-SE
N

Sides
☐ vertical
☑ steep
☐ moderate
☐ gentle
(sloping)
☐ stepped
☐ undercutting
☐ complex*

Base
☐ flat
☑ concave
☐ v-shaped
☐ sloping
☐ uneven
☐ complex*

Dimensions (in metres)	Length	Width	Depth	Diameter
	—	0.69m	0.21m	—

Shape result of (tick all that apply)
design ☐ material cut into ☐ natural processes ☐ degree of truncation ☐ uncertain ☐

INTERPRETATION:
pit ☐
post-hole ☐
stake-hole ☐
ditch ☐
ring-ditch ☐
beam slot ☐
construction cut ☐
robber cut ☐
gully ☑
palaeochannel ☐
furrow ☐
field boundary ☐
burial cut ☐
other cut (describe below) ☐

FILL/DEPOSIT (if you are using this section score out section **CUT** above) — DESCRIPTION — INTERPRETATION

Compaction
☐ compact
☐ moderately compact
☐ loose
☐ friable

Thickness

Colour
light ☐ mid ☐ dark ☐ mottled ☐

brownish ☐	brown ☐
greyish ☐	grey ☐
orangeish ☐	orange ☐
yellowish ☐	yellow ☐
reddish ☐	red ☐
blueish ☐	blue ☐

black ☐ white ☐ other* ☐

Composition

clayey ☐	clay ☐
silty ☐	silt ☐
sandy ☐	sand ☐
gravelly ☐	gravel ☐
peaty ☐	peat ☐

other* ☐

Inclusions

use the following: O: occasional M: moderate F: frequent	stones*	chalk	iron pan	manganese	charcoal	plant remains*	wood	marine shell	bone*	pot	fired clay / CBM	CTP	mortar/plaster	leather/textile	glass	metal	industrial waste	lithics	coarse stone		
frequency																					
bulk find	☐	☐	☐	☐	☐	☐	☐	☐	☐	☐	☐	☐	☐	☐	☐	☐	☐	☐	☐	☐	☐

INTERPRETATION:
topsoil ☐
subsoil ☐
geological subsoil ☐
remnant topsoil ☐
surface ☐
occupation layer ☐
dumped layer ☐
deliberate backfill ☐
destruction debris ☐
bedding layer ☐
natural infilling ☐
colluvial layer ☐
in situ burning ☐
post-pipe ☐
packing ☐
cremation ☐
other fill/deposit (describe below) ☐

CROSS REFERENCE

Sample nos	Finds nos	Photo nos	Drawing nos
		1601004 1601005	Surveyed: plan ☐ section ☐ levels ☐

Basic process
construction ☑ use ☐ disuse ☐

Date	25.01.17
Initials	A R
Checked by	

*This form is incomplete if fields marked with ◤ are empty. PTO for additional information (and describing all items marked with *) and sketches.*

ADDITIONAL INFORMATION
(any further details that may be important for understanding the context, including items marked * overleaf)

Cut of gully [160505]. Located next to ditch [160507].
Gully is shallow.

Refer to context [160505]

SKETCHES
(consider: location plan, detailed plan showing relationships, section showing fills/deposits as appropriate)

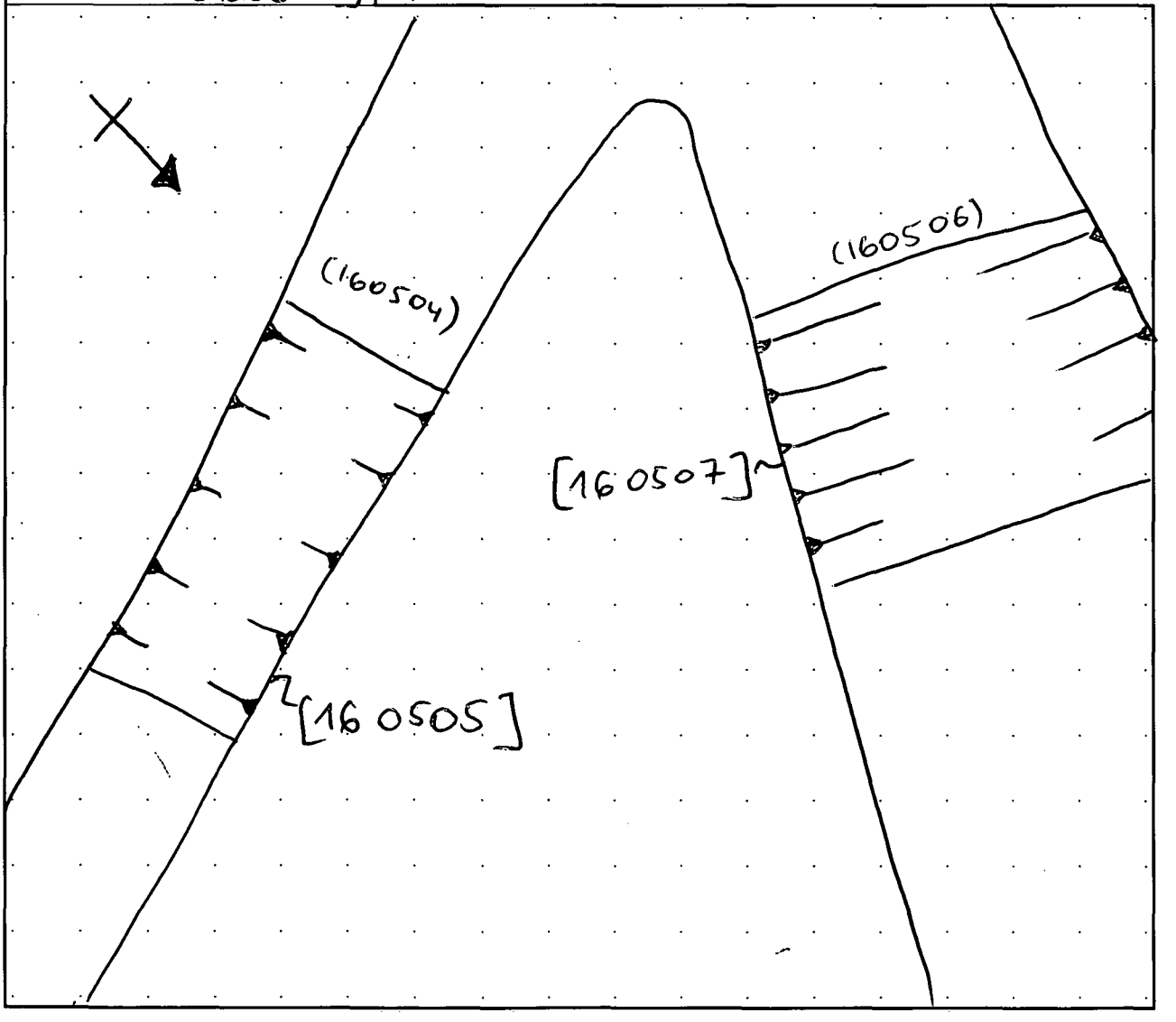

MOLA HEADLAND INFRASTRUCTURE

CONTEXT SHEET

Site code	Area/Field	Sub-area/Trench	Context number
A14	TEA 16		160506
ECB #	**Subgroup**	**Parent context**	**Context type**
			cut ☐ fill ☑ deposit ☐

STRATIGRAPHIC MATRIX — STRATIGRAPHY

		160502			Same as context
		this context			Cuts context
		160507			Cut by context

CUT

(if you are using this section score out section **FILL/DEPOSIT** below)

DESCRIPTION — INTERPRETATION

Shape: sub- ☐ rectangular ☐ square ☐ circular ☐ linear ☐ curvilinear ☐ irregular ☐ other* ☐

Orientation: N-S ☐ E-W ☐ NE-SW ☐ NW-SE ☐ (N)

Sides: vertical ☐ steep ☐ moderate ☐ gentle ☐ (sloping) stepped ☐ undercutting ☐ complex* ☐

Base: flat ☐ concave ☐ v-shaped ☐ sloping ☐ uneven ☐ complex* ☐

Dimensions (in metres)	Length	Width	Depth	Diameter

Shape result of (tick all that apply): design ☐ material cut into ☑ natural processes ☐ degree of truncation ☐ uncertain ☐

Interpretation: pit ☐ post-hole ☐ stake-hole ☐ ditch ☐ ring-ditch ☐ beam slot ☐ construction cut ☐ robber cut ☐ gully ☐ palaeochannel ☐ furrow ☐ field boundary ☐ burial cut ☐ other cut (describe below) ☐

FILL/DEPOSIT

(if you are using this section score out section **CUT** above)

DESCRIPTION — INTERPRETATION

Compaction: compact ☑ moderately compact ☐ loose ☐ friable ☐

Thickness: 0.2 m

Colour: light ☐ mid ☑ dark ☐ mottled ☐

brownish ☐ ☑ brown; greyish ☐ ☐ grey; orangeish ☐ ☐ orange; yellowish ☐ ☐ yellow; reddish ☐ ☐ red; blueish ☐ ☐ blue

black ☐ white ☐ other* ☐

Composition: clayey ☐ ☑ clay; silty ☑ ☐ silt; sandy ☐ ☐ sand; gravelly ☐ ☐ gravel; peaty ☐ ☐ peat

other* ☐

Inclusions

use the following: O: occasional M: moderate F: frequent	stones*	chalk	iron pan	manganese	charcoal	plant remains*	wood	marine shell	bone*	pot	fired clay / CBM	CTP	mortar/plaster	leather/textile	glass	metal	industrial waste	lithics	coarse stone		
frequency						O															
bulk find	☐	☐	☐	☐	☐	☐	☐	☐	☐	☐	☐	☐	☐	☐	☐	☐	☐	☐	☐	☐	☐

Interpretation: topsoil ☐ subsoil ☐ geological subsoil ☐ remnant topsoil ☐ surface ☐ occupation layer ☐ dumped layer ☐ deliberate backfill ☐ destruction debris ☐ bedding layer ☐ natural infilling ☑ colluvial layer ☐ in situ burning ☐ post-pipe ☐ packing ☐ cremation ☐ other fill/deposit (describe below) ☐

CROSS REFERENCE

Sample nos	Finds nos	Photo nos	Drawing nos
		1601006	Surveyed: plan ☐ section ☐ levels ☐

Basic process: construction ☐ use ☐ disuse ☐

Date: 25/01/17

Initials: LBS

Checked by:

*This form is incomplete if fields marked with ◤ are empty. PTO for additional information (and describing all items marked with *) and sketches.*

ADDITIONAL INFORMATION

*(any further details that may be important for understanding the context, including items marked * overleaf)*

Single fill of cut [160507]
Silty clay, few pebble inclusions and some plant remains. Most likely a modern fill.

Refer to context

SKETCHES

(consider: location plan, detailed plan showing relationships, section showing fills/deposits as appropriate)

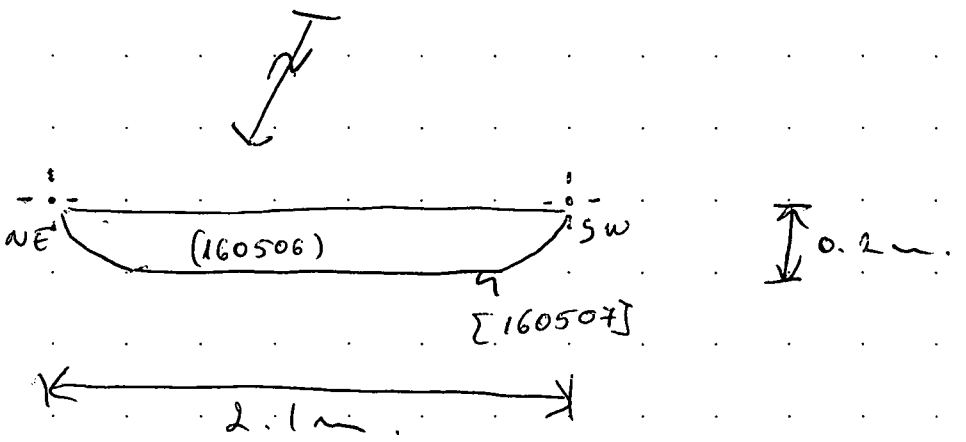

MOLA HEADLAND INFRASTRUCTURE

CONTEXT SHEET

Site code	Area/Field	Sub-area/Trench	Context number
A14	TEA16		160507
ECB #	**Subgroup**	**Parent context**	**Context type**
			cut ☑ fill ☐ deposit ☐

STRATIGRAPHIC MATRIX — STRATIGRAPHY

		160506			Same as context
		this context			Cuts context
		160503			Cut by context

CUT

(if you are using this section score out section **FILL/DEPOSIT** below) — DESCRIPTION — INTERPRETATION

Shape
sub- ☐ rectangular ☐ square ☐ circular ☐ linear ☑ curvilinear ☐ irregular ☐ other* ☐

Orientation
☐ N-S
☐ E-W
☑ NE-SW
☐ NW-SE
N

Sides
☐ vertical
☑ steep
☐ moderate
☐ gentle
(steep, moderate, gentle: sloping)
☐ stepped
☐ undercutting
☐ complex*

Base
☑ flat
☐ concave
☐ v-shaped
☐ sloping
☐ uneven
☐ complex*

Dimensions (in metres)	Length	Width	Depth	Diameter
		2.10 m	0.2 m.	

Shape result of (tick all that apply)
design ☑ material cut into ☐ natural processes ☐ degree of truncation ☐ uncertain ☐

INTERPRETATION
pit ☐
post-hole ☐
stake-hole ☐
ditch ☑
ring-ditch ☐
beam slot ☐
construction cut ☐
robber cut ☐
gully ☐
palaeochannel ☐
furrow ☐
field boundary ☐
burial cut ☐
other cut (describe below) ☐

FILL/DEPOSIT

(if you are using this section score out section **CUT** above) — DESCRIPTION — INTERPRETATION

Compaction
☐ compact
☐ moderately compact
☐ loose
☐ friable

Thickness

Colour
light ☐ mid ☐ dark ☐ mottled ☐

brownish ☐	brown ☐
greyish ☐	grey ☐
orangeish ☐	orange ☐
yellowish ☐	yellow ☐
reddish ☐	red ☐
blueish ☐	blue ☐

black ☐ white ☐ other* ☐

Composition

clayey ☐	clay ☐
silty ☐	silt ☐
sandy ☐	sand ☐
gravelly ☐	gravel ☐
peaty ☐	peat ☐

other* ☐

Inclusions

use the following: O: occasional M: moderate F: frequent	stones*	chalk	iron pan	manganese	charcoal	plant remains*	wood	marine shell	bone*	pot	fired clay / CBM	CTP	mortar/plaster	leather/textile	glass	metal	industrial waste	lithics	coarse stone		
frequency																					
bulk find	☐	☐	☐	☐	☐	☐	☐	☐	☐	☐	☐	☐	☐	☐	☐	☐	☐	☐	☐	☐	☐

INTERPRETATION
topsoil ☐
subsoil ☐
geological subsoil ☐
remnant topsoil ☐
surface ☐
occupation layer ☐
dumped layer ☐
deliberate backfill ☐
destruction debris ☐
bedding layer ☐
natural infilling ☐
colluvial layer ☐
in situ burning ☐
post-pipe ☐
packing ☐
cremation ☐
other fill/deposit (describe below) ☐

CROSS REFERENCE

Sample nos	Finds nos	Photo nos	Drawing nos
		1601006	Surveyed: plan ☐ section ☐ levels ☐

Basic process
construction ☐ use ☐ disuse ☑

Date	25/01/17
Initials	LBB
Checked by	

*This form is incomplete if fields marked with ◤ are empty. PTO for additional information (and describing all items marked with *) and sketches.*

ADDITIONAL INFORMATION

*(any further details that may be important for understanding the context, including items marked * overleaf)*

Cut of NE-SW oriented linear ditch.
Most likely a modern ditch.

Refer to context 160506

SKETCHES

(consider: location plan, detailed plan showing relationships, section showing fills/deposits as appropriate)

MOLA HEADLAND INFRASTRUCTURE

CONTEXT SHEET

Site code	Area/Field	Sub-area/Trench	Context number
A14	TEA16		160508
ECB #	**Subgroup**	**Parent context**	**Context type**
			cut ☐ fill ☑ deposit ☐

STRATIGRAPHIC MATRIX — STRATIGRAPHY

		160502			Same as context
		this context			Cuts context
		160509			Cut by context

CUT

(if you are using this section score out section **FILL/DEPOSIT** below)

DESCRIPTION — INTERPRETATION

Shape

sub- ☐ rectangular ☐ square ☐ circular ☐ linear ☐ curvilinear ☐ irregular ☐ other* ☐

Orientation	Sides	Base
☐ N-S	☐ vertical	☐ flat
☐ E-W	☐ steep (sloping)	☐ concave
☐ NE-SW	☐ moderate (sloping)	☐ v-shaped
☐ NW-SE	☐ gentle (sloping)	☐ sloping
N	☐ stepped	☐ uneven
	☐ undercutting	☐ complex*
	☐ complex*	

Dimensions	Length	Width	Depth	Diameter
in metres				

Shape result of (tick all that apply)

design ☐ material cut into ☐ natural processes ☐ degree of truncation ☐ uncertain ☐

INTERPRETATION:

pit ☐
post-hole ☐
stake-hole ☐
ditch ☐
ring-ditch ☐
beam slot ☐
construction cut ☐
robber cut ☐
gully ☐
palaeochannel ☐
furrow ☐
field boundary ☐
burial cut ☐
other cut (describe below) ☐

FILL/DEPOSIT

(if you are using this section score out section **CUT** above)

DESCRIPTION — INTERPRETATION

Compaction	Colour	Composition
☑ compact	light ☑ mid ☐ dark ☐ mottled ☐	clayey ☐ / ☑ clay
☐ moderately compact	brownish ☐ / ☑ brown	silty ☐ / ☐ silt
☐ loose	greyish ☑ / ☐ grey	sandy ☑ / ☐ sand
☐ friable	orangeish ☐ / ☐ orange	gravelly ☐ / ☐ gravel
	yellowish ☐ / ☐ yellow	peaty ☐ / ☐ peat
	reddish ☐ / ☐ red	
Thickness	blueish ☐ / ☐ blue	
0.25 m.	black ☐ white ☐ other* ☐	other* ☐

Inclusions

use the following: O: occasional M: moderate F: frequent	stones*	chalk	iron pan	manganese	charcoal	plant remains*	wood	marine shell	bone*	pot	fired clay / CBM	CTP	mortar/plaster	leather/textile	glass	metal	industrial waste	lithics	coarse stone		
frequency					O																
bulk find	☐	☐	☐	☐	☐	☐	☐	☐	☐	☐	☐	☐	☐	☐	☐	☐	☐	☐	☐	☐	☐

INTERPRETATION:

topsoil ☐
subsoil ☐
geological subsoil ☐
remnant topsoil ☐
surface ☐
occupation layer ☐
dumped layer ☐
deliberate backfill ☐
destruction debris ☐
bedding layer ☐
natural infilling ☑
colluvial layer ☐
in situ burning ☐
post-pipe ☐
packing ☐
cremation ☐
other fill/deposit (describe below) ☐

CROSS REFERENCE

Sample nos	Finds nos	Photo nos	Drawing nos
		1601012 1601013	Surveyed: plan ☐ section ☑ levels ☐

Basic process

construction ☐ use ☐ disuse ☐

Date	25/01/17
Initials	LSB
Checked by	

*This form is incomplete if fields marked with ◤ are empty. PTO for additional information (and describing all items marked with *) and sketches.*

ADDITIONAL INFORMATION
(any further details that may be important for understanding the context, including items marked * overleaf)

Single fill of cut [160509]
A compact sandy clay fill with occasional charcoal fragments as inclusions. Most likely natural infilling.

Refer to context

SKETCHES
(consider: location plan, detailed plan showing relationships, section showing fills/deposits as appropriate)

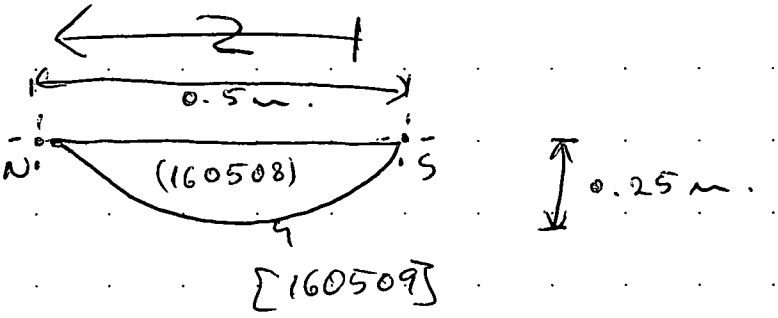

MOLA HEADLAND INFRASTRUCTURE

MOLA HEADLAND ARCHAEOLOGY

CONTEXT SHEET

Site code	Area/Field	Sub-area/Trench	Context number
A14	TEA 16		160509
ECB #	**Subgroup**	**Parent context**	**Context type**
			cut ☑ fill ☐ deposit ☐

STRATIGRAPHIC MATRIX / STRATIGRAPHY

					STRATIGRAPHY
		160508			Same as context
		this context			Cuts context
		160503			Cut by context

CUT

(if you are using this section score out section **FILL/DEPOSIT** below)

DESCRIPTION

Shape

sub- ☐ rectangular ☐ square ☐ circular ☐ linear ☑ curvilinear ☐ irregular ☐ other* ☐

Orientation	Sides	Base
☐ N-S	☐ vertical	☐ flat
☑ E-W	☐ steep (sloping)	☐ concave
☐ NE-SW	☐ moderate (sloping)	☐ v-shaped
☐ NW-SE	☐ gentle (sloping)	☐ sloping
N	☐ stepped	☐ uneven
	☐ undercutting	☐ complex*
	☐ complex*	

Dimensions (in metres)	Length	Width	Depth	Diameter
		0.5m.	0.25m.	

Shape result of (tick all that apply)

design ☑ material cut into ☐ natural processes ☐ degree of truncation ☐ uncertain ☐

INTERPRETATION

- pit ☐
- post-hole ☐
- stake-hole ☐
- ditch ☐
- ring-ditch ☐
- beam slot ☐
- construction cut ☐
- robber cut ☐
- gully ☑
- palaeochannel ☐
- furrow ☐
- field boundary ☐
- burial cut ☐
- other cut (describe below) ☐

FILL/DEPOSIT

(if you are using this section score out section **CUT** above)

DESCRIPTION

Compaction	Colour	Composition
☐ compact	light ☐ mid ☐ dark ☐ mottled ☐	clayey ☐ / ☐ clay
☐ moderately compact	brownish ☐ / ☐ brown	silty ☐ / ☐ silt
☐ loose	greyish ☐ / ☐ grey	sandy ☐ / ☐ sand
☐ friable	orangeish ☐ / ☐ orange	gravelly ☐ / ☐ gravel
	yellowish ☐ / ☐ yellow	peaty ☐ / ☐ peat
Thickness	reddish ☐ / ☐ red	
	blueish ☐ / ☐ blue	
	black ☐ white ☐ other* ☐	other* ☐

Inclusions

use the following: O: occasional M: moderate F: frequent	stones*	chalk	iron pan	manganese	charcoal	plant remains*	wood	marine shell	bone*	pot	fired clay / CBM	CTP	mortar/plaster	leather/textile	glass	metal	industrial waste	lithics	coarse stone		
frequency																					
bulk find	☐	☐	☐	☐	☐	☐	☐	☐	☐	☐	☐	☐	☐	☐	☐	☐	☐	☐	☐	☐	☐

INTERPRETATION

- topsoil ☐
- subsoil ☐
- geological subsoil ☐
- remnant topsoil ☐
- surface ☐
- occupation layer ☐
- dumped layer ☐
- deliberate backfill ☐
- destruction debris ☐
- bedding layer ☐
- natural infilling ☐
- colluvial layer ☐
- in situ burning ☐
- post-pipe ☐
- packing ☐
- cremation ☐
- other fill/deposit (describe below) ☐

CROSS REFERENCE

Sample nos	Finds nos	Photo nos	Drawing nos
		1601012 1601013	Surveyed: plan ☐ section ☐ levels ☐

Basic process

construction ☐ use ☐ disuse ☑

Date	25/01/17
Initials	LBB
Checked by	

*This form is incomplete if fields marked with ◤ are empty. PTO for additional information (and describing all items marked with *) and sketches.*

ADDITIONAL INFORMATION

*(any further details that may be important for understanding the context, including items marked * overleaf)*

Cut of E-W oriented linear gully.
No finds from the fill of the gully, impossible to establish the period from which it is.

Refer to context: 160508

SKETCHES

(consider: location plan, detailed plan showing relationships, section showing fills/deposits as appropriate)

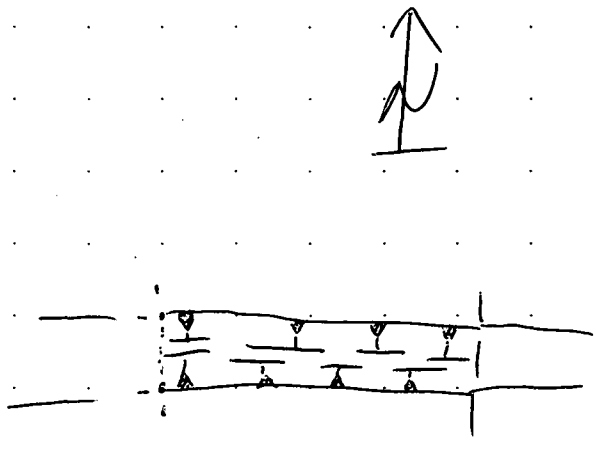

MOLA HEADLAND INFRASTRUCTURE

CONTEXT SHEET

Site code	Area/Field	Sub-area/Trench	Context number
A14	TEA16		(160510)
ECB #	**Subgroup**	**Parent context**	**Context type**
		[160511]	cut ☐ fill ☑ deposit ☐

STRATIGRAPHIC MATRIX / STRATIGRAPHY

		(160502)			Same as context
		this context			Cuts context
		[160511]			Cut by context

CUT

(if you are using this section score out section **FILL/DEPOSIT** below)

DESCRIPTION / INTERPRETATION

Shape

sub- ☐ rectangular ☐ square ☐ circular ☐ linear ☐ curvilinear ☐ irregular ☐ other* ☐

Orientation	Sides	Base
☐ N-S	☐ vertical	☐ flat
☐ E-W	☐ steep	☐ concave
☐ NE-SW	☐ moderate (sloping)	☐ v-shaped
☐ NW-SE	☐ gentle (sloping)	☐ sloping
N	☐ stepped	☐ uneven
	☐ undercutting	☐ complex*
	☐ complex*	

Dimensions (in metres)	Length	Width	Depth	Diameter

Shape result of (tick all that apply)

design ☐ material cut into ☐ natural processes ☐ degree of truncation ☐ uncertain ☐

INTERPRETATION:

pit ☐
post-hole ☐
stake-hole ☐
ditch ☐
ring-ditch ☐
beam slot ☐
construction cut ☐
robber cut ☐
gully ☐
palaeochannel ☐
furrow ☐
field boundary ☐
burial cut ☐
other cut (describe below) ☐

FILL/DEPOSIT

(if you are using this section score out section **CUT** above)

DESCRIPTION / INTERPRETATION

Compaction

☐ compact
☑ moderately compact
☐ loose
☐ friable

Colour

light ☐ mid ☑ dark ☐ mottled ☐

brownish ☐ / ☑ brown
greyish ☐ / ☐ grey
orangeish ☑ / ☐ orange
yellowish ☐ / ☐ yellow
reddish ☐ / ☐ red
blueish ☐ / ☐ blue

black ☐ white ☐ other* ☐

Composition

clayey ☑ / ☐ clay
silty ☐ / ☑ silt
sandy ☐ / ☐ sand
gravelly ☐ / ☐ gravel
peaty ☐ / ☐ peat

other* ☐

Thickness

0.09 m

Inclusions

use the following: O: occasional M: moderate F: frequent	stones*	chalk	iron pan	manganese	charcoal	plant remains*	wood	marine shell	bone*	pot	fired clay / CBM	CTP	mortar/plaster	leather/textile	glass	metal	industrial waste	lithics	coarse stone		
frequency	O	O																			
bulk find	☐	☐	☐	☐	☐	☐	☐	☐	☐	☐	☐	☐	☐	☐	☐	☐	☐	☐	☐	☐	☐

INTERPRETATION:

topsoil ☐
subsoil ☐
geological subsoil ☐
remnant topsoil ☐
surface ☐
occupation layer ☐
dumped layer ☐
deliberate backfill ☐
destruction debris ☐
bedding layer ☐
natural infilling ☑
colluvial layer ☐
in situ burning ☐
post-pipe ☐
packing ☐
cremation ☐
other fill/deposit (describe below) ☐

CROSS REFERENCE

Sample nos	Finds nos	Photo nos	Drawing nos
		1601014 1601022 1601023	Surveyed: plan ☐ section ☑ levels ☐ D16130

Basic process

construction ☐ use ☐ disuse ☑

Date	25.01.17
Initials	A. R.
Checked by	

*This form is incomplete if fields marked with ◤ are empty. PTO for additional information (and describing all items marked with *) and sketches.*

ADDITIONAL INFORMATION
(any further details that may be important for understanding the context, including items marked * overleaf)

Single fill of gully terminus [160511].

Contained no archaeological materials. Possibly Naturally Silted with mixture of clay, silt, stones and sand from surrounding natural.

Mid, Brown clayey silt + sand.

Refer to context (160510)

SKETCHES
(consider: location plan, detailed plan showing relationships, section showing fills/deposits as appropriate)

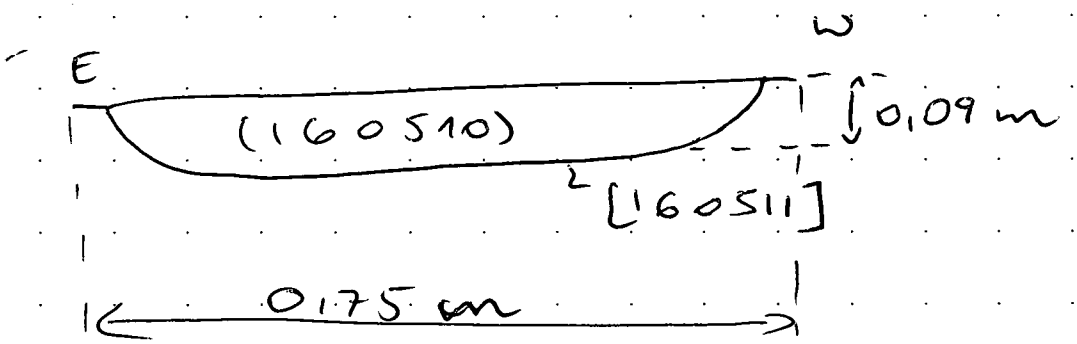

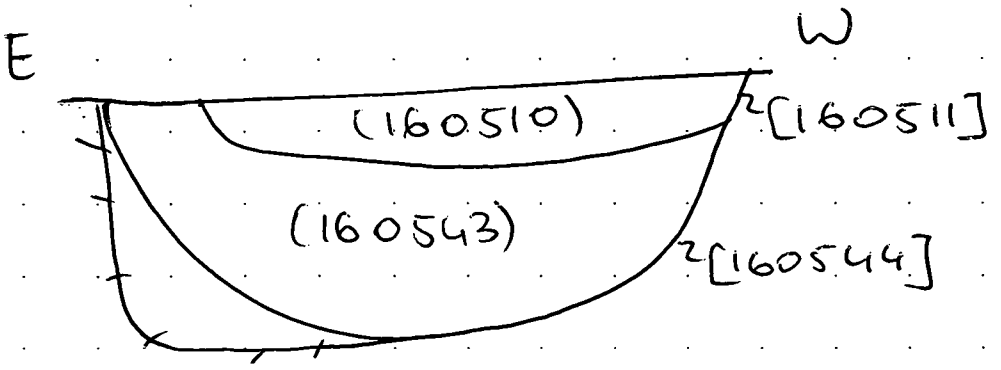

MOLA HEADLAND INFRASTRUCTURE

CONTEXT SHEET

Site code	Area/Field	Sub-area/Trench	Context number
A 14	TEA 16		[160511]
ECB #	**Subgroup**	**Parent context**	**Context type**
		[160511]	cut ☑ fill ☒ deposit ☐

STRATIGRAPHIC MATRIX / STRATIGRAPHY

		[160510]		
		this context		
		[160503]		

STRATIGRAPHY	
Same as context	
Cuts context	[160544]
Cut by context	

CUT

(if you are using this section score out section **FILL/DEPOSIT** below)

DESCRIPTION

Shape

sub- ☐ rectangular ☐ square ☐ circular ☐ linear ☑ curvilinear ☐ irregular ☐ other* ☐

Orientation	Sides	Base
☐ N-S	☐ vertical	☐ flat
☑ E-W	☐ steep (sloping)	☑ concave
☐ NE-SW	☐ moderate (sloping)	☐ v-shaped
☐ NW-SE	☑ gentle (sloping)	☐ sloping
	☐ stepped	☐ uneven
N	☐ undercutting	☐ complex*
	☐ complex*	

Dimensions (in metres)	Length	Width	Depth	Diameter
	—	0.75m	0.09m	—

Shape result of (tick all that apply)

design ☐ material cut into ☐ natural processes ☐ degree of truncation ☐ uncertain ☐

INTERPRETATION

- pit ☐
- post-hole ☐
- stake-hole ☐
- ditch ☐
- ring-ditch ☐
- beam slot ☐
- construction cut ☐
- robber cut ☐
- gully ☑
- palaeochannel ☐
- furrow ☐
- field boundary ☐
- burial cut ☐
- other cut (describe below) ☐

cut of gully terminus

FILL/DEPOSIT

(if you are using this section score out section **CUT** above)

DESCRIPTION

Compaction

☐ compact
☐ moderately compact
☐ loose
☐ friable

Thickness

Colour

light ☐ mid ☐ dark ☐ mottled ☐

brownish ☐	brown ☐
greyish ☐	grey ☐
orangeish ☐	orange ☐
yellowish ☐	yellow ☐
reddish ☐	red ☐
blueish ☐	blue ☐

black ☐ white ☐ other* ☐

Composition

clayey ☐	clay ☐
silty ☐	silt ☐
sandy ☐	sand ☐
gravelly ☐	gravel ☐
peaty ☐	peat ☐

other* ☐

Inclusions

use the following: O: occasional M: moderate F: frequent	stones*	chalk	iron pan	manganese	charcoal	plant remains*	wood	marine shell	bone*	pot	fired clay / CBM	CTP	mortar/plaster	leather/textile	glass	metal	industrial waste	lithics	coarse stone		
frequency																					
bulk find	☐	☐	☐	☐	☐	☐	☐	☐	☐	☐	☐	☐	☐	☐	☐	☐	☐	☐	☐	☐	☐

INTERPRETATION

- topsoil ☐
- subsoil ☐
- geological subsoil ☐
- remnant topsoil ☐
- surface ☐
- occupation layer ☐
- dumped layer ☐
- deliberate backfill ☐
- destruction debris ☐
- bedding layer ☐
- natural infilling ☐
- colluvial layer ☐
- in situ burning ☐
- post-pipe ☐
- packing ☐
- cremation ☐
- other fill/deposit (describe below) ☐

CROSS REFERENCE

Sample nos	Finds nos	Photo nos	Drawing nos
		1601014 1601022 1601023	Surveyed: plan ☐ section ☑ levels ☐ D 16130

Basic process

construction ☑ use ☐ disuse ☐

Date	25.01.17
Initials	A. R
Checked by	

*This form is incomplete if fields marked with ◤ are empty. PTO for additional information (and describing all items marked with *) and sketches.*

ADDITIONAL INFORMATION
(any further details that may be important for understanding the context, including items marked * overleaf)

Cut of gully terminus [160511]

Gully is shallow. Gully is running S to N, (cut is to E-W), gully ~~possibly~~ ~~may~~ cuts another gully located underneath [160544].

Refer to context [160511]

SKETCHES
(consider: location plan, detailed plan showing relationships, section showing fills/deposits as appropriate)

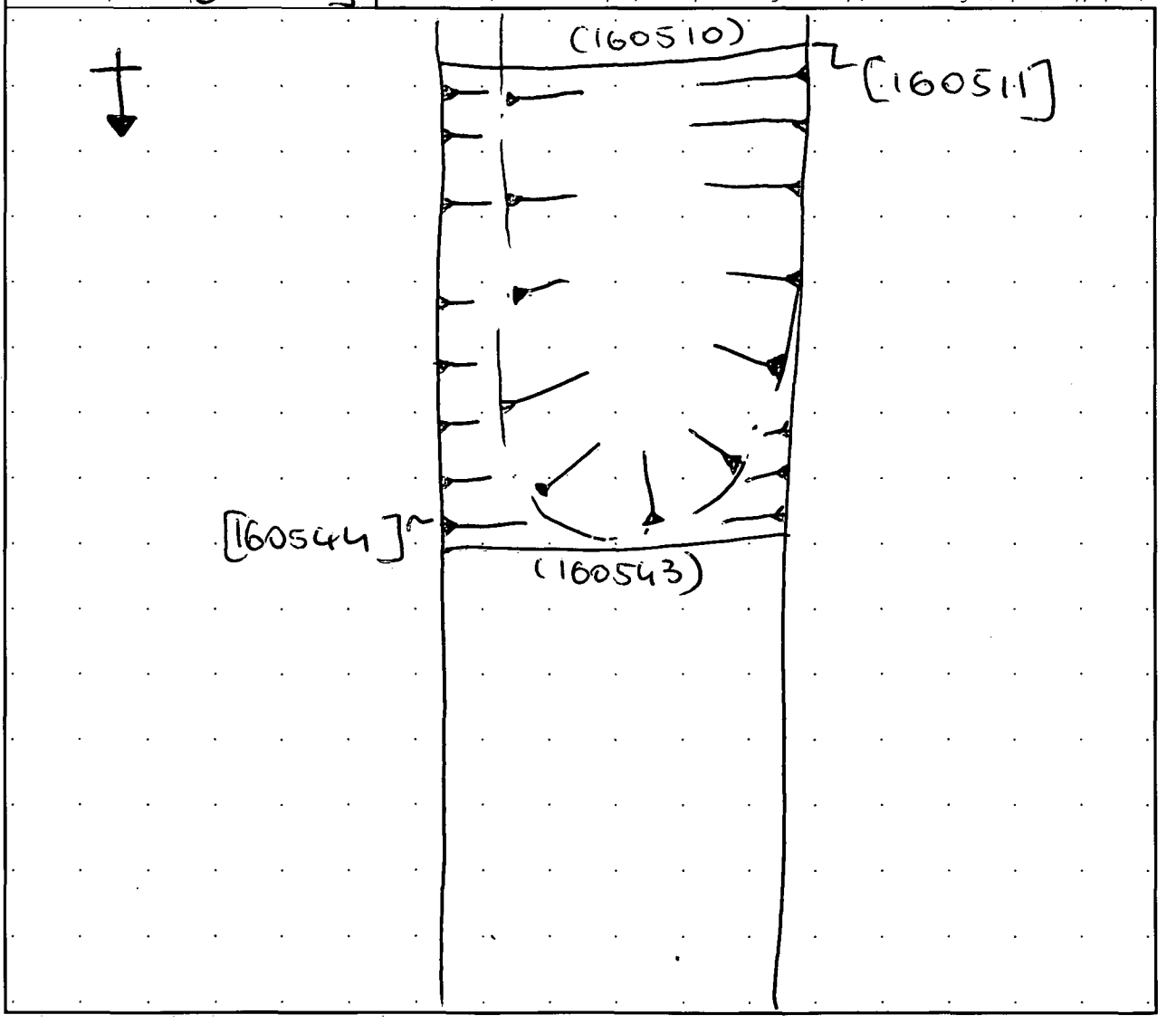

MOLA HEADLAND INFRASTRUCTURE

CONTEXT SHEET

Site code	Area/Field	Sub-area/Trench	Context number
A 14	TEA 16	A	(160512)
ECB #	**Subgroup**	**Parent context**	**Context type**
		[160514]	cut ☐ fill ☐ deposit ☐

STRATIGRAPHIC MATRIX / STRATIGRAPHY

					STRATIGRAPHY
		160502			Same as context
		(160512)			Cuts context
		(160513)			Cut by context

CUT

(if you are using this section score out section **FILL/DEPOSIT** below)

DESCRIPTION

Shape

sub- ☐ rectangular ☐ square ☐ circular ☐ linear ☐ curvilinear ☐ irregular ☐ other* ☐

Orientation	Sides	Base
☐ N-S	☐ vertical	☐ flat
☐ E-W	☐ steep (sloping)	☐ concave
☐ NE-SW	☐ moderate (sloping)	☐ v-shaped
☐ NW-SE	☐ gentle (sloping)	☐ sloping
	☐ stepped	☐ uneven
N	☐ undercutting	☐ complex*
	☐ complex*	

Dimensions	Length	Width	Depth	Diameter
in metres				

Shape result of (tick all that apply)

design ☐ material cut into ☐ natural processes ☐ degree of truncation ☐ uncertain ☐

INTERPRETATION

- pit ☐
- post-hole ☐
- stake-hole ☐
- ditch ☐
- ring-ditch ☐
- beam slot ☐
- construction cut ☐
- robber cut ☐
- gully ☐
- palaeochannel ☐
- furrow ☐
- field boundary ☐
- burial cut ☐
- other cut (describe below) ☐

FILL/DEPOSIT

(if you are using this section score out section **CUT** above)

DESCRIPTION

Compaction	Colour	Composition
☐ compact	light ☐ mid ☐ dark ☑ mottled ☐	clayey ☐ / ☑ clay
☐ moderately compact	brownish ☑ / ☐ brown	silty ☑ / ☐ silt
☑ loose	greyish ☐ / ☑ grey	sandy ☐ / ☐ sand
☐ friable	orangeish ☐ / ☐ orange	gravelly ☐ / ☐ gravel
	yellowish ☐ / ☐ yellow	peaty ☐ / ☐ peat
	reddish ☐ / ☐ red	
	blueish ☐ / ☐ blue	
Thickness	black ☐ white ☐ other* ☐	other* ☐
0.12		

Inclusions

use the following: O: occasional M: moderate F: frequent	stones*	chalk	iron pan	manganese	charcoal	plant remains*	wood	marine shell	bone*	pot	fired clay / CBM	CTP	mortar/plaster	leather/textile	glass	metal	industrial waste	lithics	coarse stone
frequency									✓										
bulk find	☐	☐	☐	☐	☐	☐	☐	☐	☐	☐	☐	☐	☐	☐	☐	☐	☐	☐	☐

INTERPRETATION

- topsoil ☐
- subsoil ☐
- geological subsoil ☐
- remnant topsoil ☐
- surface ☐
- occupation layer ☐
- dumped layer ☐
- deliberate backfill ☑
- destruction debris ☐
- bedding layer ☐
- natural infilling ☐
- colluvial layer ☐
- in situ burning ☐
- post-pipe ☐
- packing ☐
- cremation ☐
- other fill/deposit (describe below) ☐

CROSS REFERENCE

Sample nos	Finds nos	Photo nos	Drawing nos
/	/	1601002, 1601003	Surveyed: plan ☐ section ☑ levels ☐ S# 16126

Basic process

construction ☐ use ☐ disuse ☑

Date	25.01.2017
Initials	KW
Checked by	

*This form is incomplete if fields marked with ◤ are empty. PTO for additional information (and describing all items marked with *) and sketches.*

ADDITIONAL INFORMATION
(any further details that may be important for understanding the context, including items marked * overleaf)

soft, dark brown-grey (almost black) silty clay without any inclusions; ~~clearly~~ distinguishable from natural and other fills

no archaeological finds

Refer to context [160514]

SKETCHES
(consider: location plan, detailed plan showing relationships, section showing fills/deposits as appropriate)

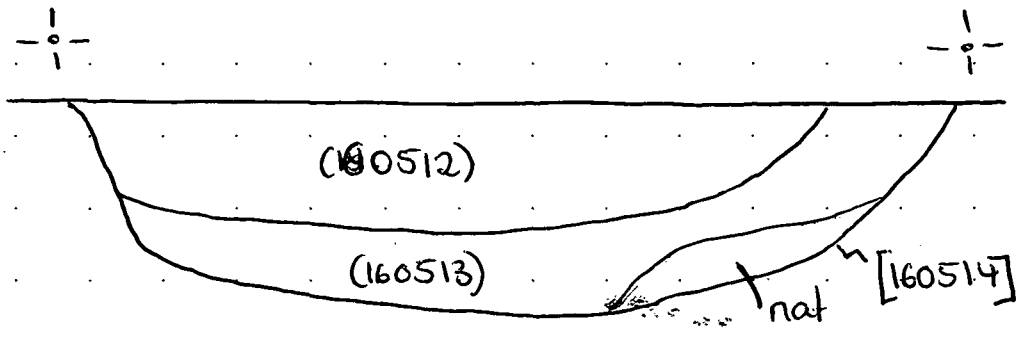

MOLA HEADLAND INFRASTRUCTURE

MOLA HEADLAND ARCHAEOLOGY

CONTEXT SHEET

Site code	Area/Field	Sub-area/Trench	Context number
A14	TEA 16	A	(160513)
ECB #	**Subgroup**	**Parent context**	**Context type**
		[160514]	cut ☐ fill ☑ deposit ☐

STRATIGRAPHIC MATRIX — STRATIGRAPHY

		(160512)			Same as context
		(160513)			Cuts context
		[160514]			Cut by context

CUT

(if you are using this section score out section **FILL/DEPOSIT** below) — DESCRIPTION — INTERPRETATION

Shape

sub- ☐ rectangular ☐ square ☐ circular ☐ linear ☐ curvilinear ☐ irregular ☐ other* ☐

Orientation	Sides	Base
☐ N-S	☐ vertical	☐ flat
☐ E-W	☐ steep (sloping)	☐ concave
☐ NE-SW	☐ moderate (sloping)	☐ v-shaped
☐ NW-SE	☐ gentle (sloping)	☐ sloping
N	☐ stepped	☐ uneven
	☐ undercutting	☐ complex*
	☐ complex*	

Dimensions (in metres)	Length	Width	Depth	Diameter

Shape result of (tick all that apply)

design ☐ material cut into ☐ natural processes ☐ degree of truncation ☐ uncertain ☐

INTERPRETATION:

- pit ☐
- post-hole ☐
- stake-hole ☐
- ditch ☐
- ring-ditch ☐
- beam slot ☐
- construction cut ☐
- robber cut ☐
- gully ☐
- palaeochannel ☐
- furrow ☐
- field boundary ☐
- burial cut ☐
- other cut (describe below) ☐

FILL/DEPOSIT

(if you are using this section score out section **CUT** above) — DESCRIPTION — INTERPRETATION

Compaction

☐ compact
☐ moderately compact
☑ loose
☐ friable

Thickness

0.09

Colour

light ☑ mid ☐ dark ☐ mottled ☐

brownish ☑	brown ☐
greyish ☐	grey ☑
orangeish ☐	orange ☐
yellowish ☐	yellow ☐
reddish ☐	red ☐
blueish ☐	blue ☐

black ☐ white ☐ other* ☐

Composition

clayey ☐	clay ☑
silty ☑	silt ☐
sandy ☑	sand ☐
gravelly ☐	gravel ☐
peaty ☐	peat ☐

other* ☐

Inclusions

use the following: O: occasional M: moderate F: frequent	stones*	chalk	iron pan	manganese	charcoal	plant remains*	wood	marine shell	bone*	pot	fired clay / CBM	CTP	mortar/plaster	leather/textile	glass	metal	industrial waste	lithics	coarse stone		
frequency								✓													
bulk find	☐	☐	☐	☐	☐	☐	☐	☐	☐	☐	☐	☐	☐	☐	☐	☐	☐	☐	☐	☐	☐

INTERPRETATION:

- topsoil ☐
- subsoil ☐
- geological subsoil ☐
- remnant topsoil ☐
- surface ☐
- occupation layer ☐
- dumped layer ☐
- deliberate backfill ☐
- destruction debris ☐
- bedding layer ☐
- natural infilling ☑
- colluvial layer ☐
- in situ burning ☐
- post-pipe ☐
- packing ☐
- cremation ☐
- other fill/deposit (describe below) ☐

Basic process

construction ☐ use ☐ disuse ☑

CROSS REFERENCE

Sample nos	Finds nos	Photo nos	Drawing nos
/	/	1601002, 1601003	Surveyed: plan ☐ section ☑ levels ☐ S# 16126

Date	25.01.2017
Initials	KW
Checked by	

*This form is incomplete if fields marked with ◤ are empty. PTO for additional information (and describing all items marked with *) and sketches.*

ADDITIONAL INFORMATION
(any further details that may be important for understanding the context, including items marked * overleaf)

soft, light greyish silty-sandy clay with inclusions of "shredded" shells; clearly distinguishable from natural and other fills

no archaeological finds

feature is quite irregular, but even more than the fill on top of this one, it looks like silting before backfill

Refer to context [160514]

SKETCHES
(consider: location plan, detailed plan showing relationships, section showing fills/deposits as appropriate)

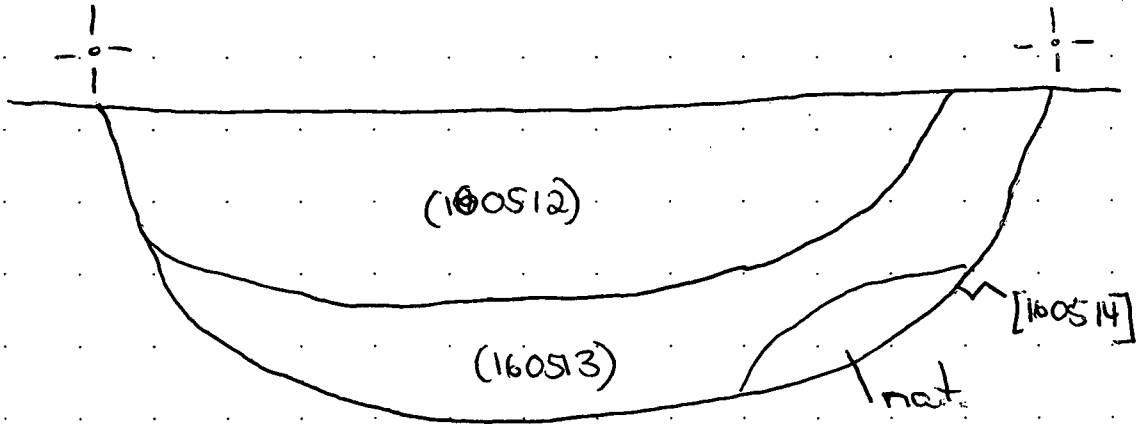

MOLA HEADLAND INFRASTRUCTURE

CONTEXT SHEET

Site code	Area/Field	Sub-area/Trench	Context number
A14	TEA 16	A	[160514]
ECB #	**Subgroup**	**Parent context**	**Context type**
			cut ☑ fill ☐ deposit ☐

STRATIGRAPHIC MATRIX

					STRATIGRAPHY
		(160513)			Same as context
		[160514]			Cuts context
		160003			Cut by context

CUT (if you are using this section score out section **FILL/DEPOSIT** below) — DESCRIPTION

Shape: sub- ☐ rectangular ☐ square ☐ circular ☐ linear ☐ curvilinear ☐ irregular ☑ other* ☐

Orientation: ☐ N-S ☐ E-W ☐ NE-SW ☑ NW-SE cut

Sides: ☐ vertical ☐ steep ☑ moderate (sloping) ☐ gentle (sloping) ☐ stepped ☐ undercutting ☐ complex*

Base: ☐ flat ☑ concave ☐ v-shaped ☐ sloping ☑ uneven ☐ complex*

Dimensions (in metres)	Length	Width	Depth	Diameter
	2.15m	0.65m	0.19m	—

Shape result of (tick all that apply): design ☑ material cut into ☑ natural processes ☑ degree of truncation ☐ uncertain ☐

INTERPRETATION: pit ☑ post-hole ☐ stake-hole ☐ ditch ☐ ring-ditch ☐ beam slot ☐ construction cut ☐ robber cut ☐ gully ☐ palaeochannel ☐ furrow ☐ field boundary ☐ burial cut ☐ other cut (describe below) ☐

FILL/DEPOSIT (if you are using this section score out section **CUT** above) — DESCRIPTION

Compaction: ☐ compact ☐ moderately compact ☐ loose ☐ friable

Colour: light ☐ mid ☐ dark ☐ mottled ☐; brownish ☐ brown ☐; greyish ☐ grey ☐; orangeish ☐ orange ☐; yellowish ☐ yellow ☐; reddish ☐ red ☐; blueish ☐ blue ☐; black ☐ white ☐ other* ☐

Composition: clayey ☐ clay ☐; silty ☐ silt ☑; sandy ☐ sand ☐; gravelly ☐ gravel ☐; peaty ☐ peat ☐; other* ☐

Thickness

Inclusions

use the following: O: occasional M: moderate F: frequent	stones*	chalk	iron pan	manganese	charcoal	plant remains*	wood	marine shell	bone*	pot	fired clay / CBM	CTP	mortar/plaster	leather/textile	glass	metal	industrial waste	lithics	coarse stone	
frequency																				
bulk find	☐	☐	☐	☐	☐	☐	☐	☐	☐	☐	☐	☐	☐	☐	☐	☐	☐	☐	☐	☐

INTERPRETATION: topsoil ☐ subsoil ☐ geological subsoil ☐ remnant topsoil ☐ surface ☐ occupation layer ☐ dumped layer ☐ deliberate backfill ☐ destruction debris ☐ bedding layer ☐ natural infilling ☐ colluvial layer ☐ in situ burning ☐ post-pipe ☐ packing ☐ cremation ☐ other fill/deposit (describe below) ☐

CROSS REFERENCE

Sample nos	Finds nos	Photo nos	Drawing nos
		1601002, 1601003	Surveyed: plan ☐ section ☑ levels ☐ S# 16126

Basic process: construction ☑ use ☐ disuse ☐

Date 25.01.2017

Initials KW

Checked by

*This form is incomplete if fields marked with ◤ are empty. PTO for additional information (and describing all items marked with *) and sketches.*

ADDITIONAL INFORMATION
*(any further details that may be important for understanding the context, including items marked * overleaf)*

irregular pit with two fills and the cut running NW → SE

sides are moderately sloping ; cut appears to be U-shaped

Refer to context [80514]

SKETCHES
(consider: location plan, detailed plan showing relationships, section showing fills/deposits as appropriate)

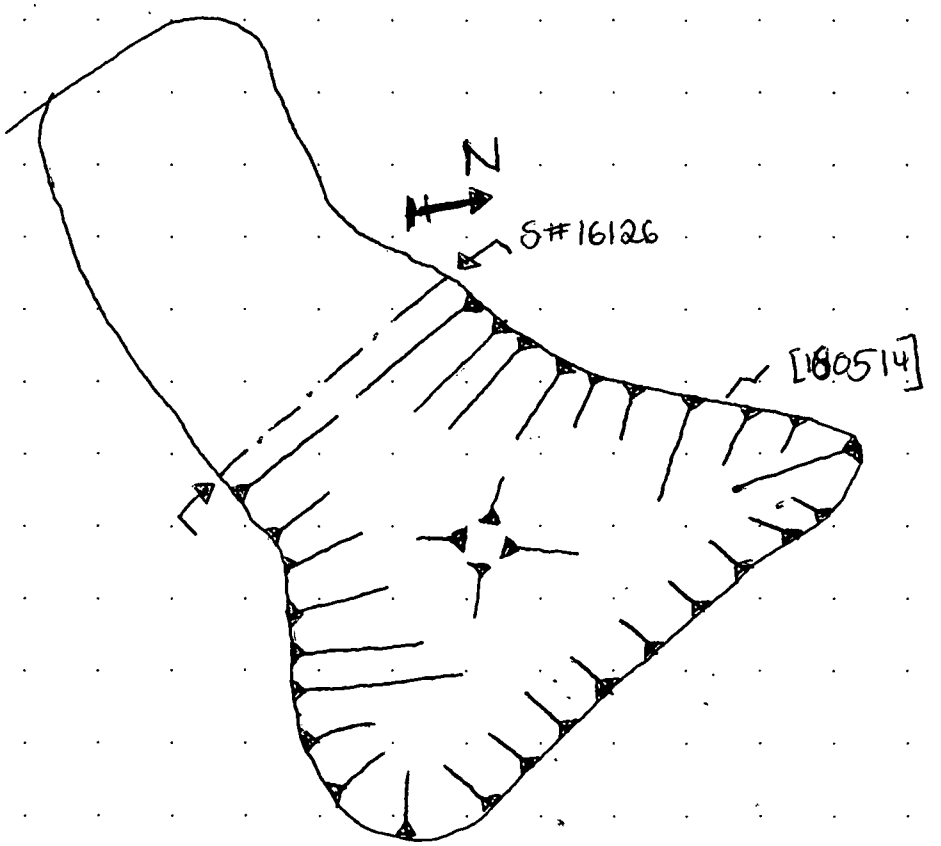

MOLA HEADLAND INFRASTRUCTURE

MOLA HEADLAND ARCHAEOLOGY

CONTEXT SHEET

Site code	Area/Field	Sub-area/Trench	Context number
A14	TEA16		160515
ECB #	**Subgroup**	**Parent context**	**Context type**
			cut ☐ fill ☑ deposit ☐

STRATIGRAPHIC MATRIX — STRATIGRAPHY

		160502			Same as context
		this context			Cuts context
		160516			Cut by context

CUT

(if you are using this section score out section **FILL/DEPOSIT** below)

DESCRIPTION — INTERPRETATION

Shape

sub- ☐ rectangular ☐ square ☐ circular ☐ linear ☐ curvilinear ☐ irregular ☐ other* ☐

Orientation	Sides	Base
☐ N-S	☐ vertical	☐ flat
☐ E-W	☐ steep (sloping)	☐ concave
☐ NE-SW	☐ moderate (sloping)	☐ v-shaped
☐ NW-SE	☐ gentle (sloping)	☐ sloping
N	☐ stepped	☐ uneven
	☐ undercutting	☐ complex*
	☐ complex*	

Dimensions	Length	Width	Depth	Diameter
in metres				

Shape result of (tick all that apply)

design ☐ material cut into ☐ natural processes ☐ degree of truncation ☐ uncertain ☐

INTERPRETATION:

pit ☐
post-hole ☐
stake-hole ☐
ditch ☐
ring-ditch ☐
beam slot ☐
construction cut ☐
robber cut ☐
gully ☐
palaeochannel ☐
furrow ☐
field boundary ☐
burial cut ☐
other cut (describe below) ☐

FILL/DEPOSIT

(if you are using this section score out section **CUT** above)

DESCRIPTION — INTERPRETATION

Compaction

☑ compact
☐ moderately compact
☐ loose
☐ friable

Thickness

0.05 m

Colour

light ☐ mid ☑ dark ☐ mottled ☐

brownish ☑	☐ brown
greyish ☐	☑ grey
orangeish ☐	☐ orange
yellowish ☐	☐ yellow
reddish ☐	☐ red
blueish ☐	☐ blue

black ☐ white ☐ other* ☐

Composition

clayey ☐	☑ clay
silty ☑	☐ silt
sandy ☐	☐ sand
gravelly ☐	☐ gravel
peaty ☐	☐ peat

other* ☐

Inclusions

use the following: O: occasional M: moderate F: frequent	stones*	chalk	iron pan	manganese	charcoal	plant remains*	wood	marine shell	bone*	pot	fired clay / CBM	CTP	mortar/plaster	leather/textile	glass	metal	industrial waste	lithics	coarse stone		
frequency					O					O											
bulk find	☐	☐	☐	☐	☐	☐	☐	☐	☐	☑	☐	☐	☐	☐	☐	☐	☐	☐	☐	☐	☐

INTERPRETATION:

topsoil ☐
subsoil ☐
geological subsoil ☐
remnant topsoil ☐
surface ☐
occupation layer ☐
dumped layer ☐
deliberate backfill ☐
destruction debris ☐
bedding layer ☐
natural infilling ☐
colluvial layer ☐
in situ burning ☐
post-pipe ☐
packing ☐
cremation ☐
other fill/deposit (describe below) ☐

CROSS REFERENCE

Sample nos	Finds nos	Photo nos	Drawing nos
		1601016	Surveyed: plan ☐ section ☐ levels ☐

Basic process

construction ☐ use ☐ disuse ☐

Date	26/01/17
Initials	LBB
Checked by	

*This form is incomplete if fields marked with ◤ are empty. PTO for additional information (and describing all items marked with *) and sketches.*

ADDITIONAL INFORMATION

*(any further details that may be important for understanding the context, including items marked * overleaf)*

Single pill of cut [160516]
Just managed to register the very bottom of the pill, overmachined.

Refer to context

SKETCHES

(consider: location plan, detailed plan showing relationships, section showing fills/deposits as appropriate)

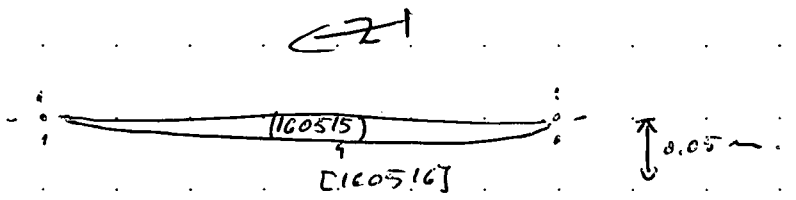

MOLA HEADLAND INFRASTRUCTURE

CONTEXT SHEET

Site code	Area/Field	Sub-area/Trench	Context number
A14	TEA 16		160516
ECB #	**Subgroup**	**Parent context**	**Context type**
			cut ☑ fill ☐ deposit ☐

STRATIGRAPHIC MATRIX — STRATIGRAPHY

		160515			Same as context
		this context			Cuts context
		160503			Cut by context

CUT (if you are using this section score out section **FILL/DEPOSIT** below) — DESCRIPTION — INTERPRETATION

Shape: sub- ☐ rectangular ☐ square ☐ circular ☐ linear ☐ curvilinear ☐ irregular ☐ other* ☐

Orientation: ☐ N-S ☑ E-W ☐ NE-SW ☐ NW-SE

Sides: ☐ vertical ☐ steep ☐ moderate ☐ gentle (sloping) ☐ stepped ☐ undercutting ☐ complex*

Base: ☑ flat ☐ concave ☐ v-shaped ☐ sloping ☐ uneven ☐ complex*

Dimensions (in metres)	Length	Width	Depth	Diameter
		0.1	0.05	

Shape result of (tick all that apply): design ☑ material cut into ☐ natural processes ☐ degree of truncation ☐ uncertain ☐

INTERPRETATION: pit ☐ post-hole ☐ stake-hole ☐ ditch ☑ ring-ditch ☐ beam slot ☐ construction cut ☐ robber cut ☐ gully ☐ palaeochannel ☐ furrow ☐ field boundary ☐ burial cut ☐ other cut (describe below) ☐

FILL/DEPOSIT (if you are using this section score out section **CUT** above) — DESCRIPTION — INTERPRETATION

Compaction: ☐ compact ☐ moderately compact ☐ loose ☐ friable

Thickness

Colour: light ☐ mid ☐ dark ☐ mottled ☐; brownish ☐ brown ☐; greyish ☐ grey ☐; orangeish ☐ orange ☐; yellowish ☐ yellow ☐; reddish ☐ red ☐; blueish ☐ blue ☐; black ☐ white ☐ other* ☐

Composition: clayey ☐ clay ☐; silty ☐ silt ☐; sandy ☐ sand ☐; gravelly ☐ gravel ☐; peaty ☐ peat ☐; other* ☐

Inclusions

use the following: O: occasional M: moderate F: frequent	stones*	chalk	iron pan	manganese	charcoal	plant remains*	wood	marine shell	bone*	pot	fired clay / CBM	CTP	mortar/plaster	leather/textile	glass	metal	industrial waste	lithics	coarse stone	
frequency																				
bulk find	☐	☐	☐	☐	☐	☐	☐	☐	☐	☐	☐	☐	☐	☐	☐	☐	☐	☐	☐	☐

INTERPRETATION: topsoil ☐ subsoil ☐ geological subsoil ☐ remnant topsoil ☐ surface ☐ occupation layer ☐ dumped layer ☐ deliberate backfill ☐ destruction debris ☐ bedding layer ☐ natural infilling ☐ colluvial layer ☐ in situ burning ☐ post-pipe ☐ packing ☐ cremation ☐ other fill/deposit (describe below) ☐

CROSS REFERENCE

Sample nos	Finds nos	Photo nos	Drawing nos
		1601016	Surveyed: plan ☐ section ☐ levels ☐

Basic process: construction ☐ use ☐ disuse ☐

Date: 26/01/17
Initials: LBB
Checked by:

*This form is incomplete if fields marked with ◤ are empty. PTO for additional information (and describing all items marked with *) and sketches.*

ADDITIONAL INFORMATION

*(any further details that may be important for understanding the context, including items marked * overleaf)*

Cut of E-W oriented linear ditch.
Most likely shallow, because after machine work it almost ~~dissapeared.~~ dissapeared.
Not enough remain to tell ~~the~~ information about the sides.

Refer to context

SKETCHES

(consider: location plan, detailed plan showing relationships, section showing fills/deposits as appropriate)

MOLA HEADLAND INFRASTRUCTURE

MOLA HEADLAND ARCHAEOLOGY

CONTEXT SHEET

Site code	Area/Field	Sub-area/Trench	Context number
A14	TEA 16	A	(160517)
ECB #	**Subgroup**	**Parent context**	**Context type**
		[160518]	cut ☐ fill ☑ deposit ☐

STRATIGRAPHIC MATRIX — STRATIGRAPHY

		(160502)			Same as context
		this context			Cuts context
		[160518]			Cut by context

CUT (if you are using this section score out section **FILL/DEPOSIT** below) — DESCRIPTION / INTERPRETATION

Shape

sub- ☐ rectangular ☐ square ☐ circular ☐ linear ☐ curvilinear ☐ irregular ☐ other* ☐

Orientation	Sides	Base
☐ N-S	☐ vertical	☐ flat
☐ E-W	☐ steep (sloping)	☐ concave
☐ NE-SW	☐ moderate (sloping)	☑ v-shaped
☐ NW-SE	☐ gentle (sloping)	☐ sloping
N	☐ stepped	☐ uneven
	☐ undercutting	☐ complex*
	☐ complex*	

Dimensions	Length	Width	Depth	Diameter
in metres				

Shape result of (tick all that apply)

design ☐ material cut into ☐ natural processes ☐ degree of truncation ☐ uncertain ☐

INTERPRETATION:
pit ☐
post-hole ☐
stake-hole ☐
ditch ☐
ring-ditch ☐
beam slot ☐
construction cut ☐
robber cut ☐
gully ☐
palaeochannel ☐
furrow ☐
field boundary ☐
burial cut ☐
other cut (describe below) ☐

FILL/DEPOSIT (if you are using this section score out section **CUT** above) — DESCRIPTION / INTERPRETATION

Compaction

☐ compact
☑ moderately compact
☐ loose
☐ friable

Thickness

Colour

light ☐ mid ☑ dark ☐ mottled ☐

brownish ☐	☑ brown
greyish ☑	☐ grey
orangeish ☐	☐ orange
yellowish ☐	☐ yellow
reddish ☐	☐ red
blueish ☐	☐ blue

black ☐ white ☐ other* ☐

Composition

clayey ☐	☑ clay
silty ☑	☐ silt
sandy ☑	☐ sand
gravelly ☐	☐ gravel
peaty ☐	☐ peat

other* ☐

Inclusions

use the following: O: occasional M: moderate F: frequent	stones*	chalk	iron pan	manganese	charcoal	plant remains*	wood	marine shell	bone*	pot	fired clay / CBM	CTP	mortar/plaster	leather/textile	glass	metal	industrial waste	lithics	coarse stone		
frequency	O								O												
bulk find	☐	☐	☐	☐	☐	☐	☐	☐	☐	☐	☐	☐	☐	☐	☐	☐	☐	☐	☐	☐	☐

INTERPRETATION:
topsoil ☐
subsoil ☐
geological subsoil ☐
remnant topsoil ☐
surface ☐
occupation layer ☐
dumped layer ☐
deliberate backfill ☑
destruction debris ☐
bedding layer ☐
natural infilling ☐
colluvial layer ☐
in situ burning ☐
post-pipe ☐
packing ☐
cremation ☐
other fill/deposit (describe below) ☐

CROSS REFERENCE

Sample nos	Finds nos	Photo nos	Drawing nos
		453-4 1130-26	Surveyed: plan ☐ section ☑ levels ☐ 16127-8

Basic process

construction ☐ use ☐ disuse ☐

Date	26/01/17
Initials	PS
Checked by	

*This form is incomplete if fields marked with ◤ are empty. PTO for additional information (and describing all items marked with *) and sketches.*

ADDITIONAL INFORMATION
*(any further details that may be important for understanding the context, including items marked * overleaf)*

GULLY CONTAINING 3 | FILLS.
NO FINDS

Refer to context

SKETCHES
(consider: location plan, detailed plan showing relationships, section showing fills/deposits as appropriate)

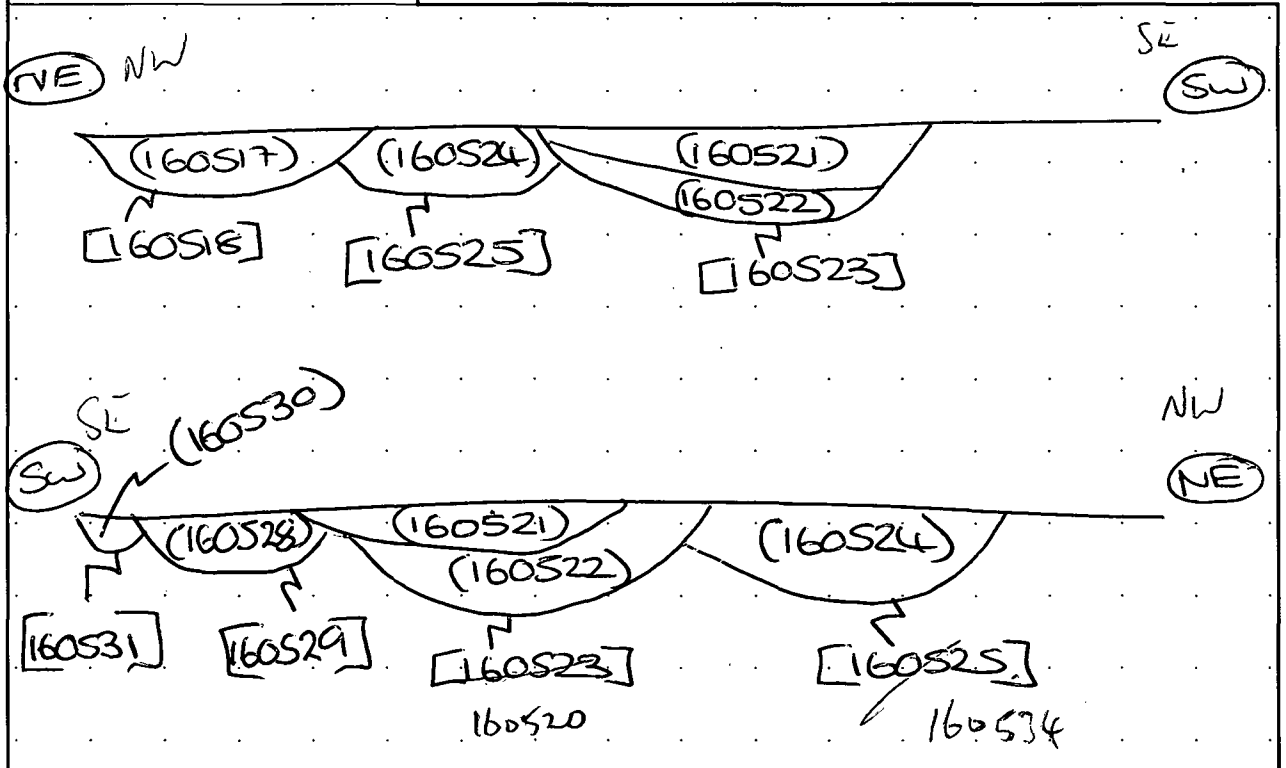

160534 = 160525

160523 = 160520

MOLA HEADLAND INFRASTRUCTURE

MOLA HEADLAND ARCHAEOLOGY

CONTEXT SHEET

Site code	Area/Field	Sub-area/Trench	Context number
A14	TEA 16	A	160518
ECB #	**Subgroup**	**Parent context**	**Context type**
			cut ☑ fill ☐ deposit ☐

STRATIGRAPHIC MATRIX — STRATIGRAPHY

		(160517)			Same as context
		this context			Cuts context
		(160521)			Cut by context

CUT (if you are using this section score out section **FILL/DEPOSIT** below) — DESCRIPTION — INTERPRETATION

Shape: sub- ☐ rectangular ☐ square ☐ circular ☐ linear ☑ curvilinear ☐ irregular ☐ other* ☐

Orientation: ☐ N-S ☑ E-W ☐ NE-SW ☐ NW-SE

Sides: ☐ vertical ☐ steep ☑ moderate (sloping) ☐ gentle (sloping) ☐ stepped ☐ undercutting ☐ complex*

Base: ☑ flat ☑ concave ☐ v-shaped ☐ sloping ☐ uneven ☐ complex*

Dimensions (in metres)	Length	Width	Depth	Diameter
	—	0.57m	0.13m	—

Shape result of (tick all that apply): design ☑ material cut into ☐ natural processes ☐ degree of truncation ☐ uncertain ☐

INTERPRETATION: pit ☐ post-hole ☐ stake-hole ☐ ditch ☐ ring-ditch ☐ beam slot ☐ construction cut ☐ robber cut ☐ gully ☑ palaeochannel ☐ furrow ☐ field boundary ☐ burial cut ☐ other cut (describe below) ☐

FILL/DEPOSIT (if you are using this section score out section **CUT** above) — DESCRIPTION — INTERPRETATION

Compaction: ☐ compact ☐ moderately compact ☐ loose ☐ friable

Colour: light ☐ mid ☐ dark ☐ mottled ☐; brownish ☐ brown ☐; greyish ☐ grey ☐; orangeish ☐ orange ☐; yellowish ☐ yellow ☐; reddish ☐ red ☐; blueish ☐ blue ☐; black ☐ white ☐ other* ☐

Composition: clayey ☐ clay ☐; silty ☐ silt ☐; sandy ☐ sand ☐; gravelly ☐ gravel ☐; peaty ☐ peat ☐; other* ☐

Thickness

Inclusions

use the following: O: occasional M: moderate F: frequent	stones*	chalk	iron pan	manganese	charcoal	plant remains*	wood	marine shell	bone*	pot	fired clay / CBM	CTP	mortar/plaster	leather/textile	glass	metal	industrial waste	lithics	coarse stone	
frequency																				
bulk find	☐	☐	☐	☐	☐	☐	☐	☐	☐	☐	☐	☐	☐	☐	☐	☐	☐	☐	☐	☐

INTERPRETATION: topsoil ☐ subsoil ☐ geological subsoil ☐ remnant topsoil ☐ surface ☐ occupation layer ☐ dumped layer ☐ deliberate backfill ☐ destruction debris ☐ bedding layer ☐ natural infilling ☐ colluvial layer ☐ in situ burning ☐ post-pipe ☐ packing ☐ cremation ☐ other fill/deposit (describe below) ☐

CROSS REFERENCE

Sample nos	Finds nos	Photo nos	Drawing nos
		~~453-3~~ 453-4	Surveyed: plan ☐ section ☑ levels ☐ 16127-8

Basic process: construction ☐ use ☐ disuse ☐

Date 26/01/17

Initials PS

Checked by

*This form is incomplete if fields marked with ◤ are empty. PTO for additional information (and describing all items marked with *) and sketches.*

1/30-26

ADDITIONAL INFORMATION
(any further details that may be important for understanding the context, including items marked * overleaf)

GULLY E-W
CONTINUED WEST UNTIL TRUNCATED BY
LAND DRAIN. DOESN'T APPEAR BEYOND
THIS.

Refer to context

SKETCHES
(consider: location plan, detailed plan showing relationships, section showing fills/deposits as appropriate)

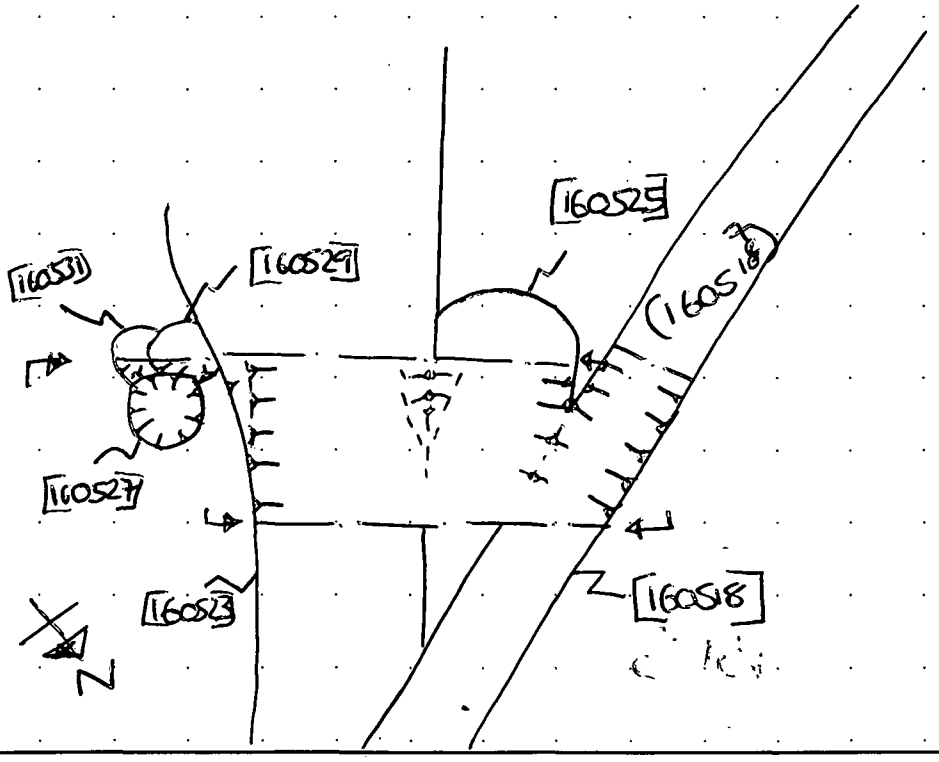

MOLA HEADLAND INFRASTRUCTURE

CONTEXT SHEET

Site code	Area/Field	Sub-area/Trench	Context number
A14	TOA 16	A	(160521)
ECB #	**Subgroup**	**Parent context**	**Context type**
		[160523]	cut ☐ fill ☑ deposit ☐

STRATIGRAPHIC MATRIX — STRATIGRAPHY

		[160518]			Same as context
		this context			Cuts context
		160522			Cut by context

CUT

(if you are using this section score out section **FILL/DEPOSIT** below)

DESCRIPTION — INTERPRETATION

Shape

sub- ☐ rectangular ☐ square ☐ circular ☐ linear ☐ curvilinear ☐ irregular ☐ other* ☐

Orientation	Sides	Base
☐ N-S	☐ vertical	☐ flat
☐ E-W	☐ steep (sloping)	☐ concave
☐ NE-SW	☐ moderate (sloping)	☐ v-shaped
☐ NW-SE	☐ gentle (sloping)	☐ sloping
N	☐ stepped	☐ uneven
	☑ undercutting	☐ complex*
	☐ complex*	

Dimensions (in metres)	Length	Width	Depth	Diameter

Shape result of (tick all that apply)

design ☐ material cut into ☐ natural processes ☐ degree of truncation ☐ uncertain ☐

INTERPRETATION:

- pit ☐
- post-hole ☐
- stake-hole ☐
- ditch ☐
- ring-ditch ☐
- beam slot ☐
- construction cut ☐
- robber cut ☐
- gully ☐
- palaeochannel ☐
- furrow ☐
- field boundary ☐
- burial cut ☐
- other cut (describe below) ☐

FILL/DEPOSIT

(if you are using this section score out section **CUT** above)

DESCRIPTION — INTERPRETATION

Compaction	Colour	Composition
☐ compact	light ☐ mid ☑ dark ☐ mottled ☐	clayey ☐ / ☑ clay
☑ moderately compact	brownish ☑ / ☐ brown	silty ☑ / ☐ silt
☐ loose	greyish ☐ / ☑ grey	sandy ☑ / ☐ sand
☐ friable	orangeish ☐ / ☐ orange	gravelly ☐ / ☐ gravel
	yellowish ☐ / ☐ yellow	peaty ☐ / ☐ peat
	reddish ☐ / ☐ red	
	blueish ☐ / ☐ blue	
	black ☐ white ☐ other* ☐	other* ☐

Thickness: 0.18m

Inclusions

use the following: O: occasional M: moderate F: frequent	stones*	chalk	iron pan	manganese	charcoal	plant remains*	wood	marine shell	bone*	pot	fired clay / CBM	CTP	mortar/plaster	leather/textile	glass	metal	industrial waste	lithics	coarse stone
frequency	O																		
bulk find	☐	☐	☐	☐	☐	☐	☐	☐	☐	☐	☐	☐	☐	☐	☐	☐	☐	☐	☐

INTERPRETATION:

- topsoil ☐
- subsoil ☐
- geological subsoil ☐
- remnant topsoil ☐
- surface ☐
- occupation layer ☐
- dumped layer ☐
- deliberate backfill ☑
- destruction debris ☐
- bedding layer ☐
- natural infilling ☐
- colluvial layer ☐
- in situ burning ☐
- post-pipe ☐
- packing ☐
- cremation ☐
- other fill/deposit (describe below) ☐

Basic process: construction ☑ use ☐ disuse ☐

CROSS REFERENCE

Sample nos	Finds nos	Photo nos	Drawing nos
		451-3 1130-26	Surveyed: plan ☐ section ☑ levels ☐ 16127-8

Date	26/01/17
Initials	PS
Checked by	

*This form is incomplete if fields marked with ◤ are empty. PTO for additional information (and describing all items marked with *) and sketches.*

ADDITIONAL INFORMATION

*(any further details that may be important for understanding the context, including items marked * overleaf)*

UPPER FILL OF GULLY
NO FINDS

Refer to context (160517)

SKETCHES

(consider: location plan, detailed plan showing relationships, section showing fills/deposits as appropriate)

MOLA HEADLAND INFRASTRUCTURE

MOLA HEADLAND ARCHAEOLOGY

CONTEXT SHEET

Site code	Area/Field	Sub-area/Trench	Context number
AIL	TRA 16	A	(160522)
ECB #	**Subgroup**	**Parent context**	**Context type**
		[160523]	cut ☐ fill ☑ deposit ☐

STRATIGRAPHIC MATRIX — STRATIGRAPHY

		(160521)			Same as context
		this context			Cuts context
		[160523]			Cut by context

CUT (if you are using this section score out section **FILL/DEPOSIT** below) — DESCRIPTION — INTERPRETATION

Shape

sub- ☐ rectangular ☐ square ☐ circular ☐ linear ☐ curvilinear ☐ irregular ☐ other* ☐

Orientation	Sides	Base
☐ N-S	☐ vertical	☐ flat
☐ E-W	☐ steep (sloping)	☐ concave
☐ NE-SW	☐ moderate (sloping)	☐ v-shaped
☐ NW-SE	☐ gentle (sloping)	☐ sloping
N	☐ stepped	☐ uneven
	☐ undercutting	☐ complex*
	☐ complex*	

Dimensions	Length	Width	Depth	Diameter
in metres				

Shape result of (tick all that apply)

design ☐ material cut into ☐ natural processes ☐ degree of truncation ☐ uncertain ☐

INTERPRETATION:
- pit ☐
- post-hole ☐
- stake-hole ☐
- ditch ☐
- ring-ditch ☐
- beam slot ☐
- construction cut ☐
- robber cut ☐
- gully ☐
- palaeochannel ☐
- furrow ☐
- field boundary ☐
- burial cut ☐
- other cut (describe below) ☐

FILL/DEPOSIT (if you are using this section score out section **CUT** above) — DESCRIPTION — INTERPRETATION

Compaction: ☐ compact ☑ moderately compact ☐ loose ☐ friable

Thickness

Colour: light ☐ mid ☐ dark ☑ mottled ☐

brownish ☑	brown ☐
greyish ☐	grey ☑
orangeish ☐	orange ☐
yellowish ☐	yellow ☐
reddish ☐	red ☐
blueish ☐	blue ☐

black ☐ white ☐ other* ☐

Composition

clayey ☐	clay ☑
silty ☑	silt ☐
sandy ☑	sand ☐
gravelly ☐	gravel ☐
peaty ☐	peat ☐

other* ☐

Inclusions

use the following: O: occasional M: moderate F: frequent	stones*	chalk	iron pan	manganese	charcoal	plant remains*	wood	marine shell	bone*	pot	fired clay / CBM	CTP	mortar/plaster	leather/textile	glass	metal	industrial waste	lithics	coarse stone		
frequency	O								O												
bulk find	☐	☐	☐	☐	☐	☐	☐	☐	☐	☐	☐	☐	☐	☐	☐	☐	☐	☐	☐	☐	☐

INTERPRETATION:
- topsoil ☐
- subsoil ☐
- geological subsoil ☐
- remnant topsoil ☐
- surface ☐
- occupation layer ☐
- dumped layer ☐
- deliberate backfill ☑
- destruction debris ☐
- bedding layer ☐
- natural infilling ☐
- colluvial layer ☐
- in situ burning ☐
- post-pipe ☐
- packing ☐
- cremation ☐
- other fill/deposit (describe below) ☐

CROSS REFERENCE

Sample nos	Finds nos	Photo nos	Drawing nos
		451-3 1130-26	Surveyed: plan ☐ section ☑ levels ☐ 1627-8

Basic process: construction ☑ use ☐ disuse ☐

Date	26/01/17
Initials	PS
Checked by	

*This form is incomplete if fields marked with ◤ are empty. PTO for additional information (and describing all items marked with *) and sketches.*

ADDITIONAL INFORMATION

*(any further details that may be important for understanding the context, including items marked * overleaf)*

LARGE FILL OF GULLY

CONTAINED SIGNIFICANT AMOUNT OF ANIMAL BONE

Refer to context [1605(8)]

SKETCHES

(consider: location plan, detailed plan showing relationships, section showing fills/deposits as appropriate)

MOLA HEADLAND INFRASTRUCTURE

MOLA HEADLAND ARCHAEOLOGY

CONTEXT SHEET

Site code	Area/Field	Sub-area/Trench	Context number
A14	16A16	A	160523
ECB #	**Subgroup**	**Parent context**	**Context type**
			cut ☑ fill ☐ deposit ☐

STRATIGRAPHIC MATRIX / STRATIGRAPHY

					STRATIGRAPHY
		160522			Same as context
		this context			Cuts context
		160524	160526		Cut by context

CUT

(if you are using this section score out section **FILL/DEPOSIT** below)

DESCRIPTION

Shape

sub- ☐ rectangular ☐ square ☐ circular ☐ linear ☑ curvilinear ☐ irregular ☐ other* ☐

Orientation

- ☐ N-S
- ☐ E-W
- ☑ NE-SW
- ☐ NW-SE

N

Sides

- ☐ vertical
- ☐ steep
- ☑ moderate
- ☐ gentle
- (sloping)
- ☐ stepped
- ☐ undercutting
- ☐ complex*

Base

- ☐ flat
- ☑ concave
- ☐ v-shaped
- ☐ sloping
- ☐ uneven
- ☐ complex*

Dimensions	Length	Width	Depth	Diameter
in metres	—	0.80m	0.20m	—

Shape result of (tick all that apply)

design ☑ material cut into ☐ natural processes ☐ degree of truncation ☐ uncertain ☐

INTERPRETATION

- pit ☐
- post-hole ☐
- stake-hole ☐
- ditch ☐
- ring-ditch ☐
- beam slot ☐
- construction cut ☐
- robber cut ☐
- gully ☑
- palaeochannel ☐
- furrow ☐
- field boundary ☐
- burial cut ☐
- other cut (describe below) ☐

FILL/DEPOSIT

(if you are using this section score out section **CUT** above)

DESCRIPTION

Compaction

- ☐ compact
- ☐ moderately compact
- ☐ loose
- ☐ friable

Thickness

Colour

light ☐ mid ☐ dark ☐ mottled ☐

brownish ☐	brown ☐
greyish ☐	grey ☐
orangeish ☐	orange ☐
yellowish ☐	yellow ☐
reddish ☐	red ☐
blueish ☐	blue ☐

black ☐ white ☐ other* ☐

Composition

clayey ☐	clay ☐
silty ☐	silt ☐
sandy ☐	sand ☐
gravelly ☐	gravel ☐
peaty ☐	peat ☐

other* ☐

Inclusions

use the following: O: occasional M: moderate F: frequent	stones*	chalk	iron pan	manganese	charcoal	plant remains*	wood	marine shell	bone*	pot	fired clay / CBM	CTP	mortar/plaster	leather/textile	glass	metal	industrial waste	lithics	coarse stone		
frequency																					
bulk find	☐	☐	☐	☐	☐	☐	☐	☐	☐	☐	☐	☐	☐	☐	☐	☐	☐	☐	☐	☐	☐

INTERPRETATION

- topsoil ☐
- subsoil ☐
- geological subsoil ☐
- remnant topsoil ☐
- surface ☐
- occupation layer ☐
- dumped layer ☐
- deliberate backfill ☐
- destruction debris ☐
- bedding layer ☐
- natural infilling ☐
- colluvial layer ☐
- in situ burning ☐
- post-pipe ☐
- packing ☐
- cremation ☐
- other fill/deposit (describe below) ☐

CROSS REFERENCE

Sample nos	Finds nos	Photo nos	Drawing nos
		451-3 1130-28	Surveyed: plan ☐ section ☑ levels ☐ 16127-8

Basic process

construction ☑ use ☐ disuse ☐

Date	26/1/17
Initials	PS
Checked by	

*This form is incomplete if fields marked with ◤ are empty. PTO for additional information (and describing all items marked with *) and sketches.*

ADDITIONAL INFORMATION

*(any further details that may be important for understanding the context, including items marked * overleaf)*

CUT OF GULLY, CONTINUED 30M TO THE SW BEFORE TERMINATING AND NE INTO THE EDGE OF EXCAVATION.

Refer to context [160518]

SKETCHES

(consider: location plan, detailed plan showing relationships, section showing fills/deposits as appropriate)

MOLA HEADLAND INFRASTRUCTURE

MOLA HEADLAND ARCHAEOLOGY

CONTEXT SHEET

Site code	Area/Field	Sub-area/Trench	Context number
A14	TEA16	A	(160524)
ECB #	**Subgroup**	**Parent context**	**Context type**
		[160525]	cut ☐ fill ☑ deposit ☐

STRATIGRAPHIC MATRIX — STRATIGRAPHY

		[160523]			Same as context
		this context			Cuts context
		160525			Cut by context

CUT (if you are using this section score out section **FILL/DEPOSIT** below) — DESCRIPTION — INTERPRETATION

Shape

sub- ☐ rectangular ☐ square ☐ circular ☐ linear ☐ curvilinear ☐ irregular ☐ other* ☐

Orientation	Sides	Base
☐ N-S	☐ vertical	☐ flat
☐ E-W	☐ steep (sloping)	☐ concave
☐ NE-SW	☐ moderate (sloping)	☐ v-shaped
☐ NW-SE	☐ gentle (sloping)	☐ sloping
N	☐ stepped	☐ uneven
	☐ undercutting	☐ complex*
	☐ complex*	

Dimensions	Length	Width	Depth	Diameter
in metres				

Shape result of (tick all that apply)

design ☐ material cut into ☐ natural processes ☐ degree of truncation ☐ uncertain ☐

INTERPRETATION:
pit ☐
post-hole ☐
stake-hole ☐
ditch ☐
ring-ditch ☐
beam slot ☐
construction cut ☐
robber cut ☐
gully ☐
palaeochannel ☐
furrow ☐
field boundary ☐
burial cut ☐
other cut (describe below) ☐

FILL/DEPOSIT (if you are using this section score out section **CUT** above) — DESCRIPTION — INTERPRETATION

Compaction
☐ compact
☑ moderately compact
☐ loose
☐ friable

Thickness

Colour
light ☐ mid ☐ dark ☑ mottled ☐

brownish ☐	☑ brown
greyish ☑	☐ grey
orangeish ☐	☐ orange
yellowish ☐	☐ yellow
reddish ☐	☐ red
blueish ☐	☐ blue

black ☐ white ☐ other* ☐

Composition

clayey ☐	☑ clay
silty ☑	☐ silt
sandy ☑	☐ sand
gravelly ☐	☐ gravel
peaty ☐	☐ peat

other* ☐

Inclusions

use the following: O: occasional M: moderate F: frequent	stones*	chalk	iron pan	manganese	charcoal	plant remains*	wood	marine shell	bone*	pot	fired clay / CBM	CTP	mortar/plaster	leather/textile	glass	metal	industrial waste	lithics	coarse stone		
frequency	O																				
bulk find	☐	☐	☐	☐	☐	☐	☐	☐	☐	☐	☐	☐	☐	☐	☐	☐	☐	☐	☐	☐	☐

INTERPRETATION:
topsoil ☐
subsoil ☐
geological subsoil ☐
remnant topsoil ☐
surface ☐
occupation layer ☐
dumped layer ☐
deliberate backfill ☑
destruction debris ☐
bedding layer ☐
natural infilling ☐
colluvial layer ☐
in situ burning ☐
post-pipe ☐
packing ☐
cremation ☐
other fill/deposit (describe below) ☐

CROSS REFERENCE

Sample nos	Finds nos	Photo nos	Drawing nos
		451-3 1130-26	Surveyed: plan ☐ section ☑ levels ☐ 16127-8

Basic process
construction ☑ use ☐ disuse ☐

Date	26/01/17
Initials	PS
Checked by	

*This form is incomplete if fields marked with ◤ are empty. PTO for additional information (and describing all items marked with *) and sketches.*

ADDITIONAL INFORMATION
(any further details that may be important for understanding the context, including items marked * overleaf)

FILL OF PIT OR POSSIBLE GULLY TRUNCATED BY [160518] & [160523]. NO FINDS

Refer to context (160517)

SKETCHES
(consider: location plan, detailed plan showing relationships, section showing fills/deposits as appropriate)

MOLA HEADLAND INFRASTRUCTURE

CONTEXT SHEET

Site code	Area/Field	Sub-area/Trench	Context number
A14	16A16	A	(160525)
ECB #	**Subgroup**	**Parent context**	**Context type**
			cut ☑ fill ☐ deposit ☐

STRATIGRAPHIC MATRIX — STRATIGRAPHY

		(160524)			Same as context
		this context			Cuts context
		(160503)			Cut by context

CUT

(if you are using this section score out section **FILL/DEPOSIT** below)

DESCRIPTION — INTERPRETATION

Shape: sub- ☐ rectangular ☐ square ☐ circular ☐ linear ☑ curvilinear ☐ irregular ☐ other* ☐

Orientation: ☐ N-S ☑ E-W ☐ NE-SW ☐ NW-SE

Sides: ☐ vertical ☐ steep ☑ moderate (sloping) ☐ gentle (sloping) ☐ stepped ☐ undercutting ☐ complex*

Base: ☐ flat ☑ concave ☐ v-shaped ☐ sloping ☐ uneven ☐ complex*

Dimensions	Length	Width	Depth	Diameter
in metres	—	0.65m	0.20m	—

Shape result of (tick all that apply): design ☑ material cut into ☐ natural processes ☐ degree of truncation ☐ uncertain ☐

INTERPRETATION: pit ☑ OR; post-hole ☐; stake-hole ☐; ditch ☐; ring-ditch ☐; beam slot ☐; construction cut ☐; robber cut ☐; gully ☑; palaeochannel ☐; furrow ☐; field boundary ☐; burial cut ☐; other cut (describe below) ☐

FILL/DEPOSIT

(if you are using this section score out section **CUT** above)

DESCRIPTION — INTERPRETATION

Compaction: ☐ compact ☐ moderately compact ☐ loose ☐ friable

Thickness

Colour: light ☐ mid ☐ dark ☐ mottled ☐; brownish ☐ brown; greyish ☐ grey; orangeish ☐ orange; yellowish ☐ yellow; reddish ☐ red; blueish ☐ blue; black ☐ white ☐ other* ☐

Composition: clayey ☐ clay; silty ☐ silt; sandy ☐ sand; gravelly ☐ gravel; peaty ☐ peat; other* ☐

Inclusions

use the following: O: occasional M: moderate F: frequent	stones*	chalk	iron pan	manganese	charcoal	plant remains*	wood	marine shell	bone*	pot	fired clay / CBM	CTP	mortar/plaster	leather/textile	glass	metal	industrial waste	lithics	coarse stone		
frequency																					
bulk find	☐	☐	☐	☐	☐	☐	☐	☐	☐	☐	☐	☐	☐	☐	☐	☐	☐	☐	☐	☐	☐

INTERPRETATION: topsoil ☐; subsoil ☐; geological subsoil ☐; remnant topsoil ☐; surface ☐; occupation layer ☐; dumped layer ☐; deliberate backfill ☐; destruction debris ☐; bedding layer ☐; natural infilling ☐; colluvial layer ☐; in situ burning ☐; post-pipe ☐; packing ☐; cremation ☐; other fill/deposit (describe below) ☐

CROSS REFERENCE

Sample nos	Finds nos	Photo nos	Drawing nos
		451-2 1/30-26	Surveyed: plan ☐ section ☐ levels ☐ 16127-8

Basic process: construction ☑ use ☐ disuse ☐

Date: 26/1/17

Initials: PS

Checked by:

*This form is incomplete if fields marked with ◤ are empty. PTO for additional information (and describing all items marked with *) and sketches.*

ADDITIONAL INFORMATION

*(any further details that may be important for understanding the context, including items marked * overleaf)*

CUT OF A POSSIBLE PIT OR GULLY CUT SHORT BY [160518] & [160523]

Refer to context [160518]

SKETCHES

(consider: location plan, detailed plan showing relationships, section showing fills/deposits as appropriate)

MOLA HEADLAND INFRASTRUCTURE

MOLA HEADLAND ARCHAEOLOGY

CONTEXT SHEET

Site code	Area/Field	Sub-area/Trench	Context number
A14	TGA 16	A	[160526]
ECB #	**Subgroup**	**Parent context**	**Context type**
		[160527]	cut ☐ fill ☑ deposit ☐

STRATIGRAPHIC MATRIX — STRATIGRAPHY

		[160523]			Same as context
		this context			Cuts context
		[160527]			Cut by context

CUT (if you are using this section score out section **FILL/DEPOSIT** below) — DESCRIPTION — INTERPRETATION

Shape

sub- ☐ rectangular ☐ square ☐ circular ☐ linear ☐ curvilinear ☐ irregular ☐ other* ☐

Orientation	Sides	Base
☐ N-S	☐ vertical	☐ flat
☐ E-W	☐ steep (sloping)	☐ concave
☐ NE-SW	☐ moderate (sloping)	☐ v-shaped
☐ NW-SE	☐ gentle (sloping)	☐ sloping
N	☐ stepped	☐ uneven
	☐ undercutting	☐ complex*
	☐ complex*	

Dimensions (in metres)	Length	Width	Depth	Diameter

Shape result of (tick all that apply)

design ☐ material cut into ☐ natural processes ☐ degree of truncation ☐ uncertain ☐

INTERPRETATION:
pit ☐
post-hole ☐
stake-hole ☐
ditch ☐
ring-ditch ☐
beam slot ☐
construction cut ☐
robber cut ☐
gully ☐
palaeochannel ☐
furrow ☐
field boundary ☐
burial cut ☐
other cut (describe below) ☐

FILL/DEPOSIT (if you are using this section score out section **CUT** above) — DESCRIPTION — INTERPRETATION

Compaction

☐ compact
☑ moderately compact
☐ loose
☐ friable

Thickness

Colour

light ☐ mid ☐ dark ☑ mottled ☐

brownish ☑	☐ brown
greyish ☐	☑ grey
orangeish ☐	☐ orange
yellowish ☐	☐ yellow
reddish ☐	☐ red
blueish ☐	☐ blue

black ☐ white ☐ other* ☐

Composition

clayey ☐	☑ clay
silty ☑	☐ silt
sandy ☑	☐ sand
gravelly ☐	☐ gravel
peaty ☐	☐ peat

other* ☐

Inclusions

use the following: O: occasional M: moderate F: frequent	stones*	chalk	iron pan	manganese	charcoal	plant remains*	wood	marine shell	bone*	pot	fired clay / CBM	CTP	mortar/plaster	leather/textile	glass	metal	industrial waste	lithics	coarse stone		
frequency	O																				
bulk find	☐	☐	☐	☐	☐	☐	☐	☐	☐	☐	☐	☐	☐	☐	☐	☐	☐	☐	☐	☐	☐

INTERPRETATION:
topsoil ☐
subsoil ☐
geological subsoil ☐
remnant topsoil ☐
surface ☐
occupation layer ☐
dumped layer ☐
deliberate backfill ☑
destruction debris ☐
bedding layer ☐
natural infilling ☐
colluvial layer ☐
in situ burning ☐
post-pipe ☐
packing ☐
cremation ☐
other fill/deposit (describe below) ☐

CROSS REFERENCE

Sample nos	Finds nos	Photo nos	Drawing nos
		451-2 1130-26	Surveyed: plan ☐ section ☑ levels ☐

Basic process

construction ☑ use ☐ disuse ☐

Date	26/1/17
Initials	PS
Checked by	

*This form is incomplete if fields marked with ◤ are empty. PTO for additional information (and describing all items marked with *) and sketches.*

ADDITIONAL INFORMATION

*(any further details that may be important for understanding the context, including items marked * overleaf)*

FILL OF POOT HOLE. NO FINDS.

Refer to context

SKETCHES

(consider: location plan, detailed plan showing relationships, section showing fills/deposits as appropriate)

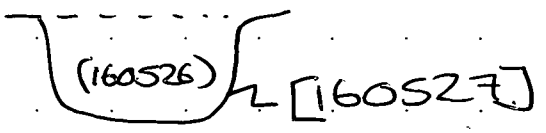

MOLA HEADLAND INFRASTRUCTURE

MOLA HEADLAND ARCHAEOLOGY

CONTEXT SHEET

Site code	Area/Field	Sub-area/Trench	Context number
A14	TEA 16	A	160527
ECB #	**Subgroup**	**Parent context**	**Context type**
			cut ☐ fill ☐ deposit ☐

STRATIGRAPHIC MATRIX — STRATIGRAPHY

		160526			Same as context
		this context			Cuts context
		160528			Cut by context

CUT

(if you are using this section score out section **FILL/DEPOSIT** below)

DESCRIPTION — INTERPRETATION

Shape

sub- ☐ rectangular ☑ square ☐ circular ☐ linear ☐ curvilinear ☐ irregular ☐ other* ☐

Orientation: ☐ N-S ☐ E-W ☐ NE-SW ☐ NW-SE (N)

Sides: ☐ vertical ☑ steep ☐ moderate ☐ gentle (sloping) ☐ stepped ☐ undercutting ☐ complex*

Base: ☑ flat ☐ concave ☐ v-shaped ☐ sloping ☐ uneven ☐ complex*

Dimensions (in metres)	Length	Width	Depth	Diameter

Shape result of (tick all that apply): design ☑ material cut into ☐ natural processes ☐ degree of truncation ☐ uncertain ☐

INTERPRETATION: pit ☐ post-hole ☑ stake-hole ☐ ditch ☐ ring-ditch ☐ beam slot ☐ construction cut ☐ robber cut ☐ gully ☐ palaeochannel ☐ furrow ☐ field boundary ☐ burial cut ☐ other cut (describe below) ☐

FILL/DEPOSIT

(if you are using this section score out section **CUT** above)

DESCRIPTION — INTERPRETATION

Compaction: ☐ compact ☐ moderately compact ☐ loose ☐ friable

Thickness

Colour: light ☐ mid ☐ dark ☐ mottled ☐

brownish ☐	brown ☐
greyish ☐	grey ☐
orangeish ☐	orange ☐
yellowish ☐	yellow ☐
reddish ☐	red ☐
blueish ☐	blue ☐

black ☐ white ☐ other* ☐

Composition

clayey ☐	clay ☐
silty ☐	silt ☐
sandy ☐	sand ☐
gravelly ☐	gravel ☐
peaty ☐	peat ☐

other* ☐

Inclusions

use the following: O: occasional M: moderate F: frequent	stones*	chalk	iron pan	manganese	charcoal	plant remains*	wood	marine shell	bone*	pot	fired clay / CBM	CTP	mortar/plaster	leather/textile	glass	metal	industrial waste	lithics	coarse stone
frequency																			
bulk find	☐	☐	☐	☐	☐	☐	☐	☐	☐	☐	☐	☐	☐	☐	☐	☐	☐	☐	☐

INTERPRETATION: topsoil ☐ subsoil ☐ geological subsoil ☐ remnant topsoil ☐ surface ☐ occupation layer ☐ dumped layer ☐ deliberate backfill ☐ destruction debris ☐ bedding layer ☐ natural infilling ☐ colluvial layer ☐ in situ burning ☐ post-pipe ☐ packing ☐ cremation ☐ other fill/deposit (describe below) ☐

CROSS REFERENCE

Sample nos	Finds nos	Photo nos	Drawing nos
		LS1-2 1/30-26	Surveyed: plan ☐ section ☑ levels ☐

Basic process: construction ☑ use ☐ disuse ☐

Date	26/1/17
Initials	PS
Checked by	

*This form is incomplete if fields marked with ◤ are empty. PTO for additional information (and describing all items marked with *) and sketches.*

ADDITIONAL INFORMATION

*(any further details that may be important for understanding the context, including items marked * overleaf)*

Refer to context

SKETCHES

(consider: location plan, detailed plan showing relationships, section showing fills/deposits as appropriate)

MOLA HEADLAND INFRASTRUCTURE

CONTEXT SHEET

Site code	Area/Field	Sub-area/Trench	Context number
A114	TEA 16	A	(160528)
ECB #	**Subgroup**	**Parent context**	**Context type**
		[160529]	cut ☐ fill ☑ deposit ☐

STRATIGRAPHIC MATRIX — STRATIGRAPHY

		[160527]			Same as context
		this context			Cuts context
		160529			Cut by context

CUT (if you are using this section score out section **FILL/DEPOSIT** below) — DESCRIPTION — INTERPRETATION

Shape: sub- ☐ rectangular ☐ square ☐ circular ☑ linear ☐ curvilinear ☐ irregular ☐ other* ☐

Orientation: ☐ N-S ☐ E-W ☐ NE-SW ☐ NW-SE

Sides: ☐ vertical ☑ steep ☐ moderate ☐ gentle (sloping) ☐ stepped ☐ undercutting ☐ complex*

Base: ☐ flat ☑ concave ☐ v-shaped ☐ sloping ☐ uneven ☐ complex*

Dimensions (in metres)	Length	Width	Depth	Diameter

Shape result of (tick all that apply): design ☑ material cut into ☐ natural processes ☐ degree of truncation ☐ uncertain ☐

INTERPRETATION: pit ☐ post-hole ☐ stake-hole ☐ ditch ☐ ring-ditch ☐ beam slot ☐ construction cut ☐ robber cut ☐ gully ☐ palaeochannel ☐ furrow ☐ field boundary ☐ burial cut ☐ other cut (describe below) ☐

FILL/DEPOSIT (if you are using this section score out section **CUT** above) — DESCRIPTION — INTERPRETATION

Compaction: ☐ compact ☑ moderately compact ☐ loose ☐ friable

Thickness:

Colour: light ☐ mid ☐ dark ☑ mottled ☐

brownish ☑	brown ☐
greyish ☐	grey ☑
orangeish ☐	orange ☐
yellowish ☐	yellow ☐
reddish ☐	red ☐
blueish ☐	blue ☐

black ☐ white ☐ other* ☐

Composition:

clayey ☐	clay ☑
silty ☑	silt ☐
sandy ☑	sand ☐
gravelly ☐	gravel ☐
peaty ☐	peat ☐

other* ☐

Inclusions

use the following: O: occasional M: moderate F: frequent	stones*	chalk	iron pan	manganese	charcoal	plant remains*	wood	marine shell	bone*	pot	fired clay / CBM	CTP	mortar/plaster	leather/textile	glass	metal	industrial waste	lithics	coarse stone
frequency	O																		
bulk find	☐	☐	☐	☐	☐	☐	☐	☐	☐	☐	☐	☐	☐	☐	☐	☐	☐	☐	☐

INTERPRETATION: topsoil ☐ subsoil ☐ geological subsoil ☐ remnant topsoil ☐ surface ☐ occupation layer ☐ dumped layer ☐ deliberate backfill ☑ destruction debris ☐ bedding layer ☐ natural infilling ☐ colluvial layer ☐ in situ burning ☐ post-pipe ☐ packing ☐ cremation ☐ other fill/deposit (describe below) ☐

CROSS REFERENCE

Sample nos	Finds nos	Photo nos	Drawing nos
		451-2 1130-26	Surveyed: plan ☐ section ☑ levels ☐ 1627-8

Basic process: construction ☑ use ☐ disuse ☐

Date	26/1/17
Initials	PS.
Checked by	

This form is incomplete if fields marked with ▼ are empty. PTO for additional information (and describing all items marked with *) and sketches.

ADDITIONAL INFORMATION

*(any further details that may be important for understanding the context, including items marked * overleaf)*

Single fill of post hole. No finds

Refer to context (160517)

SKETCHES

(consider: location plan, detailed plan showing relationships, section showing fills/deposits as appropriate)

MOLA HEADLAND INFRASTRUCTURE

CONTEXT SHEET

Site code	Area/Field	Sub-area/Trench	Context number
A14	RA16	A	160529
ECB #	**Subgroup**	**Parent context**	**Context type**
			cut ☑ fill ☐ deposit ☐

STRATIGRAPHIC MATRIX — STRATIGRAPHY

		(160528)			Same as context
		this context			Cuts context
		(160530)			Cut by context

CUT (if you are using this section score out section **FILL/DEPOSIT** below) — DESCRIPTION / INTERPRETATION

Shape: sub- ☐ rectangular ☐ square ☐ circular ☑ linear ☐ curvilinear ☐ irregular ☐ other* ☐

Orientation: ☐ N-S ☐ E-W ☐ NE-SW ☐ NW-SE ☐ (N)

Sides: ☐ vertical ☑ steep ☐ moderate ☐ gentle (sloping) ☐ stepped ☐ undercutting ☐ complex*

Base: ☐ flat ☐ concave ☐ v-shaped ☐ sloping ☐ uneven ☐ complex* — N/A. BASE NOT REACHED.

Dimensions	Length	Width	Depth	Diameter
in metres	—	—	0.13m+	0.35m

Shape result of (tick all that apply): design ☑ material cut into ☐ natural processes ☐ degree of truncation ☐ uncertain ☐

Interpretation: pit ☐ post-hole ☑ stake-hole ☐ ditch ☐ ring-ditch ☐ beam slot ☐ construction cut ☐ robber cut ☐ gully ☐ palaeochannel ☐ furrow ☐ field boundary ☐ burial cut ☐ other cut (describe below) ☐

FILL/DEPOSIT (if you are using this section score out section **CUT** above) — DESCRIPTION / INTERPRETATION

Compaction: ☐ compact ☐ moderately compact ☐ loose ☐ friable

Colour: light ☐ mid ☐ dark ☐ mottled ☐; brownish ☐ brown ☐; greyish ☐ grey ☐; orangeish ☐ orange ☐; yellowish ☐ yellow ☐; reddish ☐ red ☐; blueish ☐ blue ☐; black ☐ white ☐ other* ☐

Composition: clayey ☐ clay ☐; silty ☐ silt ☐; sandy ☐ sand ☐; gravelly ☐ gravel ☐; peaty ☐ peat ☐; other* ☐

Thickness:

Inclusions

use the following: O: occasional M: moderate F: frequent	stones*	chalk	iron pan	manganese	charcoal	plant remains*	wood	marine shell	bone*	pot	fired clay / CBM	CTP	mortar/plaster	leather/textile	glass	metal	industrial waste	lithics	coarse stone		
frequency																					
bulk find	☐	☐	☐	☐	☐	☐	☐	☐	☐	☐	☐	☐	☐	☐	☐	☐	☐	☐	☐	☐	☐

Interpretation: topsoil ☐ subsoil ☐ geological subsoil ☐ remnant topsoil ☐ surface ☐ occupation layer ☐ dumped layer ☐ deliberate backfill ☐ destruction debris ☐ bedding layer ☐ natural infilling ☐ colluvial layer ☐ in situ burning ☐ post-pipe ☐ packing ☐ cremation ☐ other fill/deposit (describe below) ☐

CROSS REFERENCE

Sample nos	Finds nos	Photo nos	Drawing nos
		451-2 1/30-26	Surveyed: plan ☐ section ☐ levels ☐ 16127-8

Basic process: construction ☐ use ☐ disuse ☐

Date:
Initials:
Checked by:

*This form is incomplete if fields marked with ◤ are empty. PTO for additional information (and describing all items marked with *) and sketches.*

ADDITIONAL INFORMATION

*(any further details that may be important for understanding the context, including items marked * overleaf)*

CUT OF POST HOLE, PART OF 3 INTERCUTTING POST HOLES [ ] [ ]

Refer to context [160518]

SKETCHES

(consider: location plan, detailed plan showing relationships, section showing fills/deposits as appropriate)

MOLA HEADLAND INFRASTRUCTURE

MOLA HEADLAND ARCHAEOLOGY

CONTEXT SHEET

Site code	Area/Field	Sub-area/Trench	Context number
AIL	TEA16	A	160530
ECB #	**Subgroup**	**Parent context**	**Context type**
		160531	cut ☐ fill ☑ deposit ☐

STRATIGRAPHIC MATRIX — STRATIGRAPHY

		160529			Same as context
		this context			Cuts context
		160531			Cut by context

CUT (if you are using this section score out section **FILL/DEPOSIT** below) — DESCRIPTION — INTERPRETATION

Shape: sub- ☐ rectangular ☐ square ☐ circular ☐ linear ☐ curvilinear ☐ irregular ☐ other* ☐

Orientation: ☐ N-S ☐ E-W ☐ NE-SW ☐ NW-SE ☐ N

Sides: ☐ vertical ☐ steep ☐ moderate ☐ gentle (sloping) ☐ stepped ☐ undercutting ☐ complex*

Base: ☐ flat ☐ concave ☐ v-shaped ☐ sloping ☐ uneven ☐ complex*

Dimensions (in metres)	Length	Width	Depth	Diameter

Shape result of (tick all that apply): design ☐ material cut into ☐ natural processes ☐ degree of truncation ☐ uncertain ☐

INTERPRETATION: pit ☐ post-hole ☐ stake-hole ☐ ditch ☐ ring-ditch ☐ beam slot ☐ construction cut ☐ robber cut ☐ gully ☐ palaeochannel ☐ furrow ☐ field boundary ☐ burial cut ☐ other cut (describe below) ☐

FILL/DEPOSIT (if you are using this section score out section **CUT** above) — DESCRIPTION — INTERPRETATION

Compaction: ☐ compact ☑ moderately compact ☐ loose ☐ friable

Thickness:

Colour: light ☐ mid ☐ dark ☑ mottled ☐

brownish ☑	brown ☐
greyish ☑	grey ☑
orangeish ☐	orange ☐
yellowish ☐	yellow ☐
reddish ☐	red ☐
blueish ☐	blue ☐

black ☐ white ☐ other* ☐

Composition:

clayey ☐	clay ☑
silty ☑	silt ☐
sandy ☑	sand ☐
gravelly ☐	gravel ☐
peaty ☐	peat ☐

other* ☐

Inclusions

use the following: O: occasional M: moderate F: frequent	stones*	chalk	iron pan	manganese	charcoal	plant remains*	wood	marine shell	bone*	pot	fired clay / CBM	CTP	mortar/plaster	leather/textile	glass	metal	industrial waste	lithics	coarse stone		
frequency	O																				
bulk find	☐	☐	☐	☐	☐	☐	☐	☐	☐	☐	☐	☐	☐	☐	☐	☐	☐	☐	☐	☐	☐

INTERPRETATION: topsoil ☐ subsoil ☐ geological subsoil ☐ remnant topsoil ☐ surface ☐ occupation layer ☐ dumped layer ☐ deliberate backfill ☑ destruction debris ☐ bedding layer ☐ natural infilling ☐ colluvial layer ☐ in situ burning ☐ post-pipe ☐ packing ☐ cremation ☐ other fill/deposit (describe below) ☐

CROSS REFERENCE

Sample nos	Finds nos	Photo nos	Drawing nos
		451-2 1130-26	Surveyed: plan ☐ section ☑ levels ☐ 16127-8

Basic process: construction ☑ use ☐ disuse ☐

Date	26/1/17
Initials	PS.
Checked by	

*This form is incomplete if fields marked with ◤ are empty. PTO for additional information (and describing all items marked with *) and sketches.*

ADDITIONAL INFORMATION

*(any further details that may be important for understanding the context, including items marked * overleaf)*

Single fill of post hole, no finds.

Refer to context (160517)

SKETCHES

(consider: location plan, detailed plan showing relationships, section showing fills/deposits as appropriate)

MOLA HEADLAND INFRASTRUCTURE

CONTEXT SHEET

Site code	Area/Field	Sub-area/Trench	Context number
A14	TEA 16	A	160530
ECB #	**Subgroup**	**Parent context**	**Context type**
			cut ☑ fill ☐ deposit ☐

STRATIGRAPHIC MATRIX — STRATIGRAPHY

		(160530)			Same as context
		this context			Cuts context
		(160503)			Cut by context

CUT (if you are using this section score out section **FILL/DEPOSIT** below) — DESCRIPTION — INTERPRETATION

Shape: sub- ☐ rectangular ☐ square ☐ circular ☑ linear ☐ curvilinear ☐ irregular ☐ other* ☐

Orientation: ☐ N-S ☐ E-W ☐ NE-SW ☐ NW-SE

Sides: ☐ vertical ☑ steep ☐ moderate ☐ gentle (sloping) ☐ stepped ☐ undercutting ☐ complex*

Base: ☐ flat ☐ concave ☐ v-shaped ☐ sloping ☐ uneven ☐ complex* N/A BOTTOM NOT REACHED

Dimensions (in metres)	Length	Width	Depth	Diameter
	—	—	0.06m+	0.15m

Shape result of (tick all that apply): design ☐ material cut into ☐ natural processes ☐ degree of truncation ☐ uncertain ☐

INTERPRETATION: pit ☐ post-hole ☐ stake-hole ☐ ditch ☐ ring-ditch ☐ beam slot ☐ construction cut ☐ robber cut ☐ gully ☐ palaeochannel ☐ furrow ☐ field boundary ☐ burial cut ☐ other cut (describe below) ☐

FILL/DEPOSIT (if you are using this section score out section **CUT** above) — DESCRIPTION — INTERPRETATION

Compaction: ☐ compact ☐ moderately compact ☐ loose ☐ friable

Thickness

Colour: light ☐ mid ☐ dark ☐ mottled ☐

brownish ☐	brown ☐
greyish ☐	grey ☐
orangeish ☐	orange ☐
yellowish ☐	yellow ☐
reddish ☐	red ☐
blueish ☐	blue ☐

black ☐ white ☐ other* ☐

Composition: clayey ☐ clay ☐; silty ☐ silt ☐; sandy ☐ sand ☐; gravelly ☐ gravel ☐; peaty ☐ peat ☐; other* ☐

Inclusions

use the following: O: occasional M: moderate F: frequent	stones*	chalk	ironpan	manganese	charcoal	plant remains*	wood	marine shell	bone*	pot	fired clay / CBM	CTP	mortar/plaster	leather/textile	glass	metal	industrial waste	lithics	coarse stone		
frequency																					
bulk find	☐	☐	☐	☐	☐	☐	☐	☐	☐	☐	☐	☐	☐	☐	☐	☐	☐	☐	☐	☐	☐

INTERPRETATION: topsoil ☐ subsoil ☐ geological subsoil ☐ remnant topsoil ☐ surface ☐ occupation layer ☐ dumped layer ☐ deliberate backfill ☐ destruction debris ☐ bedding layer ☐ natural infilling ☐ colluvial layer ☐ in situ burning ☐ post-pipe ☐ packing ☐ cremation ☐ other fill/deposit (describe below) ☐

CROSS REFERENCE

Sample nos	Finds nos	Photo nos	Drawing nos
		451-2 1130-26	Surveyed: plan ☐ section ☑ levels ☐ 1627-8

Basic process: construction ☑ use ☐ disuse ☐

Date: 26/1/17
Initials: PS
Checked by:

*This form is incomplete if fields marked with ◤ are empty. PTO for additional information (and describing all items marked with *) and sketches.*

ADDITIONAL INFORMATION

*(any further details that may be important for understanding the context, including items marked * overleaf)*

SMALL POST HOLE. ONLY PARTIALLY VISIBLE IN SECTION

Refer to context [160518]

SKETCHES

(consider: location plan, detailed plan showing relationships, section showing fills/deposits as appropriate)

MOLA HEADLAND INFRASTRUCTURE

CONTEXT SHEET

Site code	Area/Field	Sub-area/Trench	Context number
A14	TEA 16		(160532)
ECB #	**Subgroup**	**Parent context**	**Context type**
			cut ☐ fill ☑ deposit ☐

STRATIGRAPHIC MATRIX — STRATIGRAPHY

		160502			Same as context	
		this context			Cuts context	
		160533			Cut by context	

CUT (if you are using this section score out section **FILL/DEPOSIT** below) — DESCRIPTION

Shape: sub- ☐ rectangular ☐ square ☐ circular ☐ linear ☐ curvilinear ☐ irregular ☐ other* ☐

Orientation: ☐ N-S ☐ E-W ☐ NE-SW ☐ NW-SE ☐ N

Sides: ☐ vertical ☐ steep ☐ moderate ☐ gentle (sloping) ☐ stepped ☐ undercutting ☐ complex*

Base: ☐ flat ☐ concave ☐ v-shaped ☐ sloping ☐ uneven ☐ complex*

Dimensions (in metres)	Length	Width	Depth	Diameter

Shape result of (tick all that apply): design ☐ material cut into ☐ natural processes ☐ degree of truncation ☐ uncertain ☐

INTERPRETATION: pit ☐ post-hole ☐ stake-hole ☐ ditch ☐ ring-ditch ☐ beam slot ☐ construction cut ☐ robber cut ☐ gully ☐ palaeochannel ☐ furrow ☐ field boundary ☐ burial cut ☐ other cut (describe below) ☐

FILL/DEPOSIT (if you are using this section score out section **CUT** above) — DESCRIPTION

Compaction: ☐ compact ☑ moderately compact ☐ loose ☐ friable

Colour: light ☐ mid ☑ dark ☐ mottled ☐

brownish ☑	brown ☐
greyish ☐	grey ☑
orangeish ☐	orange ☐
yellowish ☐	yellow ☐
reddish ☐	red ☐
blueish ☐	blue ☐

black ☐ white ☐ other* ☐

Composition:

clayey ☐	clay ☑
silty ☑	silt ☐
sandy ☑	sand ☐
gravelly ☐	gravel ☐
peaty ☐	peat ☐

other* ☐

Thickness

Inclusions

use the following: O: occasional M: moderate F: frequent	stones*	chalk	iron pan	manganese	charcoal	plant remains*	wood	marine shell	bone*	pot	fired clay / CBM	CTP	mortar/plaster	leather/textile	glass	metal	industrial waste	lithics	coarse stone		
frequency	O																				
bulk find	☐	☐	☐	☐	☐	☐	☐	☐	☐	☐	☐	☐	☐	☐	☐	☐	☐	☐	☐	☐	☐

INTERPRETATION: topsoil ☐ subsoil ☐ geological subsoil ☐ remnant topsoil ☐ surface ☐ occupation layer ☐ dumped layer ☐ deliberate backfill ☑ destruction debris ☐ bedding layer ☐ natural infilling ☐ colluvial layer ☐ in situ burning ☐ post-pipe ☐ packing ☐ cremation ☐ other fill/deposit (describe below) ☐

CROSS REFERENCE

Sample nos	Finds nos	Photo nos	Drawing nos
		100-487 " -488 2/33+34	Surveyed: plan ☐ section ☑ levels ☐ 1613S

Basic process: construction ☑ use ☐ disuse ☐

Date	27/01/17
Initials	PS
Checked by	

*This form is incomplete if fields marked with ◤ are empty. PTO for additional information (and describing all items marked with *) and sketches.*

ADDITIONAL INFORMATION

*(any further details that may be important for understanding the context, including items marked * overleaf)*

FILL OF SHORT DITCH, NO FINDS

Refer to context

SKETCHES

(consider: location plan, detailed plan showing relationships, section showing fills/deposits as appropriate)

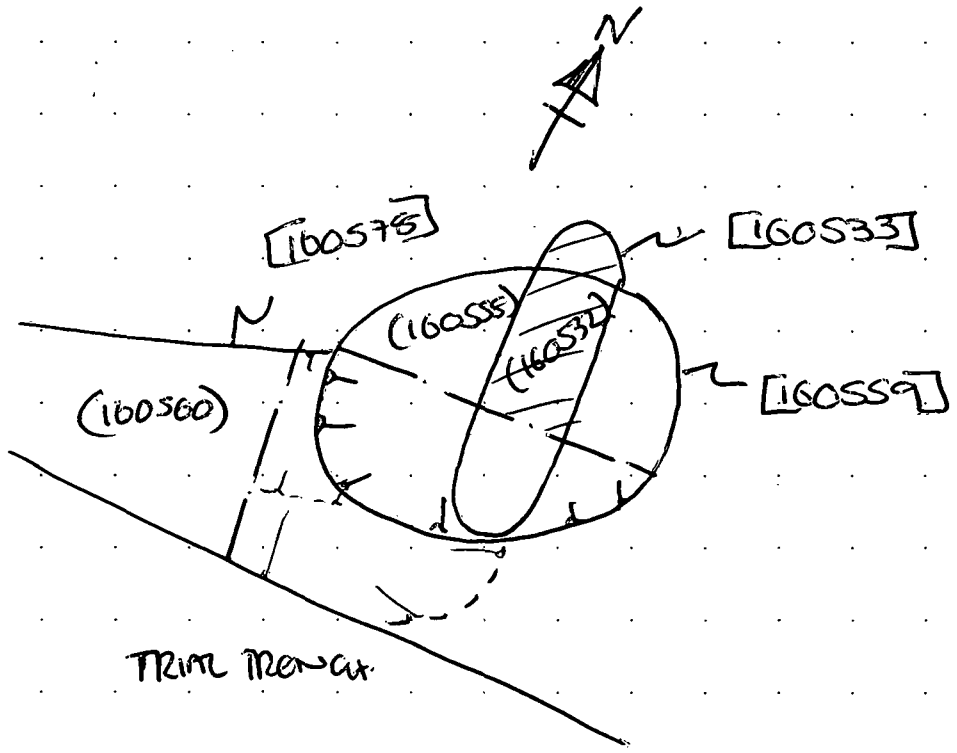

MOLA HEADLAND INFRASTRUCTURE

MOLA HEADLAND ARCHAEOLOGY

CONTEXT SHEET

Site code	Area/Field	Sub-area/Trench	Context number
A14	16A 16		[160533]
ECB #	**Subgroup**	**Parent context**	**Context type**
			cut ☑ fill ☐ deposit ☐

STRATIGRAPHIC MATRIX — STRATIGRAPHY

		(160532)			Same as context
		this context			Cuts context
		(160558)			Cut by context

CUT

(if you are using this section score out section **FILL/DEPOSIT** below) — DESCRIPTION — INTERPRETATION

Shape

sub- ☐ rectangular ☐ square ☐ circular ☐ linear ☑ curvilinear ☐ irregular ☐ other* ☐

Orientation: ☑ N-S ☐ E-W ☐ NE-SW ☐ NW-SE

N

Sides: ☐ vertical ☐ steep ☑ moderate (sloping) ☐ gentle (sloping) ☐ stepped ☐ undercutting ☐ complex*

Base: ☐ flat ☐ concave ☐ v-shaped ☑ sloping ☐ uneven ☐ complex*

Dimensions (in metres)	Length	Width	Depth	Diameter
		1.10m	0.28m	

Shape result of (tick all that apply)

design ☐ material cut into ☐ natural processes ☐ degree of truncation ☐ uncertain ☐

INTERPRETATION: pit ☐ post-hole ☐ stake-hole ☐ ditch ☑ ring-ditch ☐ beam slot ☐ construction cut ☐ robber cut ☐ gully ☐ palaeochannel ☐ furrow ☐ field boundary ☐ burial cut ☐ other cut (describe below) ☐

FILL/DEPOSIT

(if you are using this section score out section **CUT** above) — DESCRIPTION — INTERPRETATION

Compaction: ☐ compact ☐ moderately compact ☐ loose ☐ friable

Thickness

Colour: light ☐ mid ☐ dark ☐ mottled ☐

brownish ☐ brown ☐; greyish ☐ grey ☐; orangeish ☐ orange ☐; yellowish ☐ yellow ☐; reddish ☐ red ☐; blueish ☐ blue ☐

black ☐ white ☐ other* ☐

Composition: clayey ☐ clay ☐; silty ☐ silt ☐; sandy ☐ sand ☐; gravelly ☐ gravel ☐; peaty ☐ peat ☐

other* ☐

Inclusions

use the following: O: occasional M: moderate F: frequent	stones*	chalk	iron pan	manganese	charcoal	plant remains*	wood	marine shell	bone*	pot	fired clay / CBM	CTP	mortar/plaster	leather/textile	glass	metal	industrial waste	lithics	coarse stone		
frequency																					
bulk find	☐	☐	☐	☐	☐	☐	☐	☐	☐	☐	☐	☐	☐	☐	☐	☐	☐	☐	☐	☐	☐

INTERPRETATION: topsoil ☐ subsoil ☐ geological subsoil ☐ remnant topsoil ☐ surface ☐ occupation layer ☐ dumped layer ☐ deliberate backfill ☐ destruction debris ☐ bedding layer ☐ natural infilling ☐ colluvial layer ☐ in situ burning ☐ post-pipe ☐ packing ☐ cremation ☐ other fill/deposit (describe below) ☐

CROSS REFERENCE

Sample nos	Finds nos.	Photo nos	Drawing nos
		100-487 488 2/33+34	Surveyed: plan ☐ section ☑ levels ☐ 16135

Basic process: construction ☑ use ☐ disuse ☐

Date	27/01/16
Initials	PS
Checked by	

*This form is incomplete if fields marked with ◤ are empty. PTO for additional information (and describing all items marked with *) and sketches.*

ADDITIONAL INFORMATION

*(any further details that may be important for understanding the context, including items marked * overleaf)*

SHORT LINEAR WITCH CUTS LARGE PIT [160559]
TERMINATES INSIDE PIT AND PARTICULY ON THE
OTHER SIDE TO THE (N).

Refer to context

SKETCHES

(consider: location plan, detailed plan showing relationships, section showing fills/deposits as appropriate)

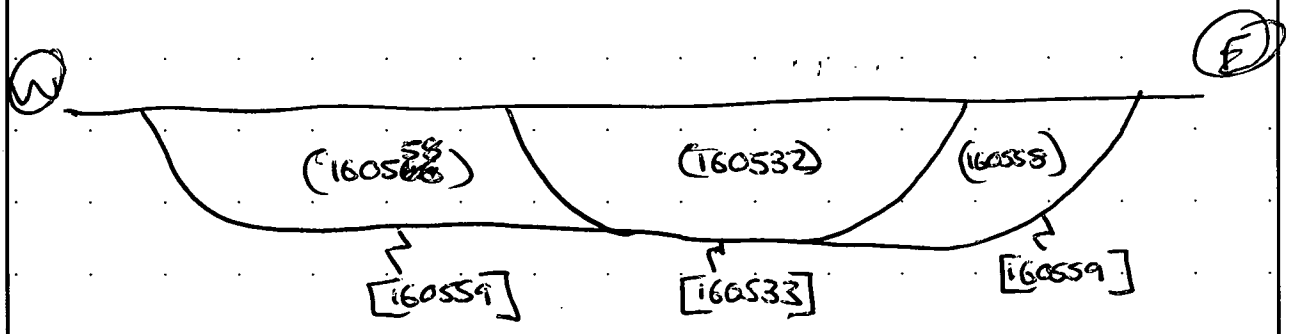

MOLA HEADLAND INFRASTRUCTURE

CONTEXT SHEET

Site code	Area/Field	Sub-area/Trench	Context number
A14	TEA 16	A	(160535)
ECB #	**Subgroup**	**Parent context**	**Context type**
		[160536]	cut ☐ fill ☑ deposit ☐

STRATIGRAPHIC MATRIX / STRATIGRAPHY

					STRATIGRAPHY
		160502			Same as context
		(160535)			Cuts context
		[160536]			Cut by context

CUT

(if you are using this section score out section **FILL/DEPOSIT** below)

DESCRIPTION

Shape

sub- ☐ rectangular ☐ square ☐ circular ☐ linear ☐ curvilinear ☐ irregular ☐ other* ☐

Orientation: ☐ N-S ☐ E-W ☐ NE-SW ☐ NW-SE

Sides: ☐ vertical ☐ steep ☐ moderate ☐ gentle (sloping) ☐ stepped ☐ undercutting ☐ complex*

Base: ☐ flat ☐ concave ☐ v-shaped ☐ sloping ☐ uneven ☐ complex*

Dimensions (in metres)	Length	Width	Depth	Diameter

Shape result of (tick all that apply)

design ☐ material cut into ☐ natural processes ☐ degree of truncation ☐ uncertain ☐

INTERPRETATION

pit ☐
post-hole ☐
stake-hole ☐
ditch ☐
ring-ditch ☐
beam slot ☐
construction cut ☐
robber cut ☐
gully ☐
palaeochannel ☐
furrow ☐
field boundary ☐
burial cut ☐
other cut (describe below) ☐

FILL/DEPOSIT

(if you are using this section score out section **CUT** above)

DESCRIPTION

Compaction: ☐ compact ☐ moderately compact ☑ loose ☐ friable

Colour: light ☑ mid ☐ dark ☐ mottled ☐

brownish ☐ greyish ☐ orangeish ☑ yellowish ☐ reddish ☐ blueish ☐

brown ☐ grey ☑ orange ☐ yellow ☐ red ☐ blue ☐

black ☐ white ☐ other* ☐

Composition: clayey ☐ silty ☑ sandy ☐ gravelly ☐ peaty ☐

clay ☑ silt ☐ sand ☐ gravel ☐ peat ☐

other* ☐

Thickness: 0.18 m

Inclusions

use the following: O: occasional M: moderate F: frequent	stones*	chalk	iron pan	manganese	charcoal	plant remains*	wood	marine shell	bone*	pot	fired clay / CBM	CTP	mortar/plaster	leather/textile	glass	metal	industrial waste	lithics	coarse stone		
frequency	O																				
bulk find	☐	☐	☐	☐	☐	☐	☐	☐	☐	☐	☐	☐	☐	☐	☐	☐	☐	☐	☐	☐	☐

INTERPRETATION

topsoil ☐
subsoil ☐
geological subsoil ☐
remnant topsoil ☐
surface ☐
occupation layer ☐
dumped layer ☐
deliberate backfill ☑
destruction debris ☐
bedding layer ☐
natural infilling ☐
colluvial layer ☐
in situ burning ☐
post-pipe ☐
packing ☐
cremation ☐
other fill/deposit (describe below) ☐

CROSS REFERENCE

Sample nos	Finds nos	Photo nos	Drawing nos
		1601019	Surveyed: plan ☐ section ☐ levels ☐

Basic process: construction ☐ use ☐ disuse ☑

Date	26.01.2017
Initials	KW
Checked by	

This form is incomplete if fields marked with ◤ are empty. PTO for additional information (and describing all items marked with *) and sketches.

ADDITIONAL INFORMATION
(any further details that may be important for understanding the context, including items marked * overleaf)

soft; light orange - grey silty clay with hardly any inclusions; clearly distinguishable from surrounding natural

no archaeological finds

Refer to context [160536]

SKETCHES
(consider: location plan, detailed plan showing relationships, section showing fills/deposits as appropriate)

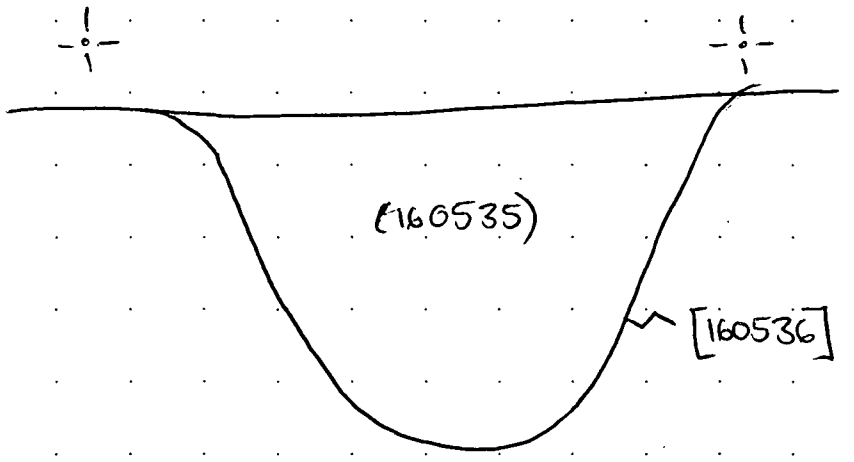

MOLA HEADLAND INFRASTRUCTURE

MOLA HEADLAND ARCHAEOLOGY

CONTEXT SHEET

Site code	Area/Field	Sub-area/Trench	Context number
A14	TEA 16	A	[160536]
ECB #	**Subgroup**	**Parent context**	**Context type**
			cut ☑ fill ☐ deposit ☐

STRATIGRAPHIC MATRIX — STRATIGRAPHY

		(160535)			Same as context
		[160536]			Cuts context
		160503			Cut by context

CUT

(if you are using this section score out section **FILL/DEPOSIT** below)

DESCRIPTION — INTERPRETATION

Shape: sub- ☐ rectangular ☐ square ☐ circular ☐ linear ☑ curvilinear ☐ irregular ☐ other* ☐

Orientation: ☑ N-S gully ☑ E-W cut ☐ NE-SW ☐ NW-SE

Sides: ☐ vertical ☐ steep ☑ moderate (sloping) ☐ gentle (sloping) ☐ stepped ☐ undercutting ☐ complex*

Base: ☐ flat ☑ concave ☐ v-shaped ☐ sloping ☐ uneven ☐ complex*

Dimensions	Length	Width	Depth	Diameter
in metres	—	0.38m	0.18m	—

Shape result of (tick all that apply): design ☑ material cut into ☐ natural processes ☐ degree of truncation ☐ uncertain ☐

Interpretation: pit ☐ post-hole ☐ stake-hole ☐ ditch ☐ ring-ditch ☐ beam slot ☐ construction cut ☐ robber cut ☐ gully ☑ palaeochannel ☐ furrow ☐ field boundary ☐ burial cut ☐ other cut (describe below) ☐

FILL/DEPOSIT

(if you are using this section score out section **CUT** above)

DESCRIPTION — INTERPRETATION

Compaction: ☐ compact ☐ moderately compact ☐ loose ☐ friable

Thickness

Colour: light ☐ mid ☐ dark ☐ mottled ☐; brownish ☐ brown; greyish ☐ grey; orangeish ☐ orange; yellowish ☐ yellow; reddish ☐ red; blueish ☐ blue; black ☐ white ☐ other* ☐

Composition: clayey ☐ clay; silty ☐ silt; sandy ☐ sand; gravelly ☐ gravel; peaty ☐ peat; other* ☐

Inclusions

use the following: O: occasional M: moderate F: frequent	stones*	chalk	iron pan	manganese	charcoal	plant remains*	wood	marine shell	bone*	pot	fired clay / CBM	CTP	mortar/plaster	leather/textile	glass	metal	industrial waste	lithics	coarse stone
frequency																			
bulk find	☐	☐	☐	☐	☐	☐	☐	☐	☐	☐	☐	☐	☐	☐	☐	☐	☐	☐	☐

Interpretation: topsoil ☐ subsoil ☐ geological subsoil ☐ remnant topsoil ☐ surface ☐ occupation layer ☐ dumped layer ☐ deliberate backfill ☐ destruction debris ☐ bedding layer ☐ natural infilling ☐ colluvial layer ☐ in situ burning ☐ post-pipe ☐ packing ☐ cremation ☐ other fill/deposit (describe below) ☐

CROSS REFERENCE

Sample nos	Finds nos	Photo nos	Drawing nos
		1601019	Surveyed: plan ☐ section ☐ levels ☐

Basic process: construction ☑ use ☐ disuse ☐

Date	26.01.2017
Initials	KW
Checked by	

*This form is incomplete if fields marked with ◤ are empty. PTO for additional information (and describing all items marked with *) and sketches.*

ADDITIONAL INFORMATION
(any further details that may be important for understanding the context, including items marked * overleaf)

shallow, narrow gully with moderately steep edges; concave base giving it a narrow U-shape

gully running S → N; probably terminating somewhere in the South

one fill only that seems to have mixed with natural → grey solely on top → rest more orangy

Refer to context [160536]

SKETCHES
(consider: location plan, detailed plan showing relationships, section showing fills/deposits as appropriate)

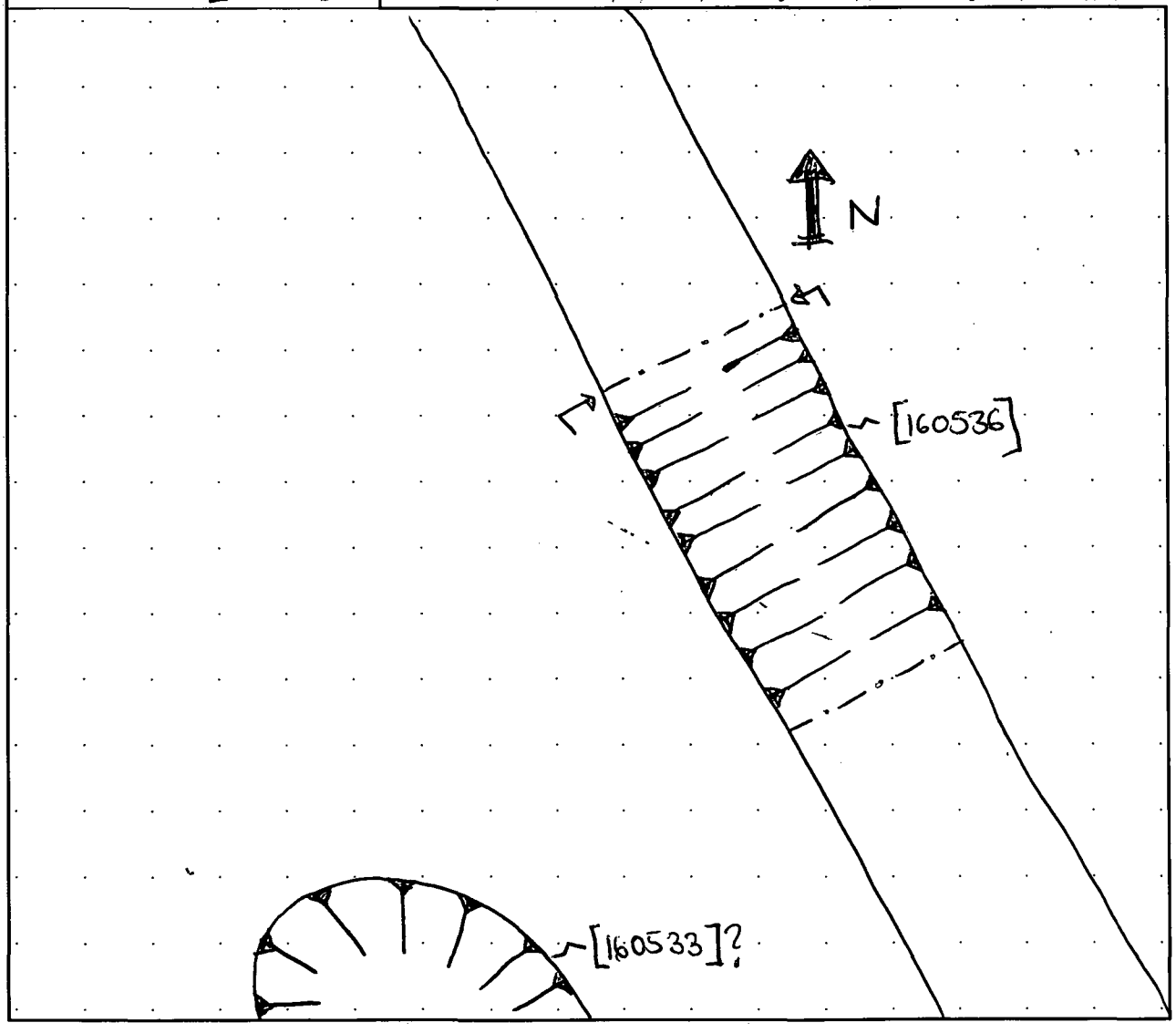

MOLA HEADLAND INFRASTRUCTURE

MOLA HEADLAND ARCHAEOLOGY

CONTEXT SHEET

Site code	Area/Field	Sub-area/Trench	Context number
A14	TEA16		160537
ECB #	**Subgroup**	**Parent context**	**Context type**
			cut ☐ fill ☑ deposit ☐

STRATIGRAPHIC MATRIX

					STRATIGRAPHY	
		160540			Same as context	
		this context			Cuts context	
					Cut by context	160540

CUT

(if you are using this section score out section **FILL/DEPOSIT** below)

DESCRIPTION

Shape

sub- ☐ rectangular ☐ square ☐ circular ☐ linear ☐ curvilinear ☐ irregular ☐ other* ☐

Orientation	Sides	Base
☐ N-S	☐ vertical	☐ flat
☐ E-W	☐ steep (sloping)	☐ concave
☐ NE-SW	☐ moderate (sloping)	☐ v-shaped
☐ NW-SE	☐ gentle (sloping)	☐ sloping
	☐ stepped	☐ uneven
N	☐ undercutting	☐ complex*
	☐ complex*	

Dimensions	Length	Width	Depth	Diameter
in metres				

Shape result of (tick all that apply)

design ☐ material cut into ☐ natural processes ☐ degree of truncation ☐ uncertain ☐

INTERPRETATION

- pit ☐
- post-hole ☐
- stake-hole ☐
- ditch ☐
- ring-ditch ☐
- beam slot ☐
- construction cut ☐
- robber cut ☐
- gully ☐
- palaeochannel ☐
- furrow ☐
- field boundary ☐
- burial cut ☐
- other cut (describe below) ☐

FILL/DEPOSIT

(if you are using this section score out section **CUT** above)

DESCRIPTION

Compaction

- ☑ compact
- ☐ moderately compact
- ☐ loose
- ☐ friable

Thickness

0.12 m

Colour

light ☑ mid ☐ dark ☐ mottled ☐

brownish ☐	brown ☐
greyish ☐	grey ☑
orangeish ☐	orange ☐
yellowish ☐	yellow ☐
reddish ☐	red ☐
blueish ☐	blue ☐

black ☐ white ☐ other* ☐

Composition

clayey ☐	clay ☑
silty ☑	silt ☐
sandy ☐	sand ☐
gravelly ☐	gravel ☐
peaty ☐	peat ☐

other* ☐

Inclusions

use the following: O: occasional M: moderate F: frequent	stones*	chalk	iron pan	manganese	charcoal	plant remains*	wood	marine shell	bone*	pot	fired clay / CBM	CTP	mortar/plaster	leather/textile	glass	metal	industrial waste	lithics	coarse stone		
frequency	F				O				O									O			
bulk find	☐	☐	☐	☐	☐	☐	☐	☐	☑	☐	☐	☐	☐	☐	☐	☐	☐	☑	☐	☐	☐

INTERPRETATION

- topsoil ☐
- subsoil ☐
- geological subsoil ☐
- remnant topsoil ☐
- surface ☐
- occupation layer ☐
- dumped layer ☐
- deliberate backfill ☑
- destruction debris ☐
- bedding layer ☐
- natural infilling ☐
- colluvial layer ☐
- in situ burning ☐
- post-pipe ☐
- packing ☐
- cremation ☐
- other fill/deposit (describe below) ☐

CROSS REFERENCE

Sample nos	Finds nos	Photo nos	Drawing nos
/	/	1601017 1601018	Surveyed: plan ☐ section ☑ levels ☐ D16129

Basic process

construction ☐ use ☐ disuse ☐

Date	26/01/17
Initials	LBB
Checked by	

*This form is incomplete if fields marked with ◤ are empty. PTO for additional information (and describing all items marked with *) and sketches.*

ADDITIONAL INFORMATION

*(any further details that may be important for understanding the context, including items marked * overleaf)*

Fill of cut [160538]
Single fill of its cut, frequent stone inclusions
Maybe the stones were affected by fire, its hard to tell.
Truncated on the E side by cut [160540]

Refer to context

SKETCHES

(consider: location plan, detailed plan showing relationships, section showing fills/deposits as appropriate)

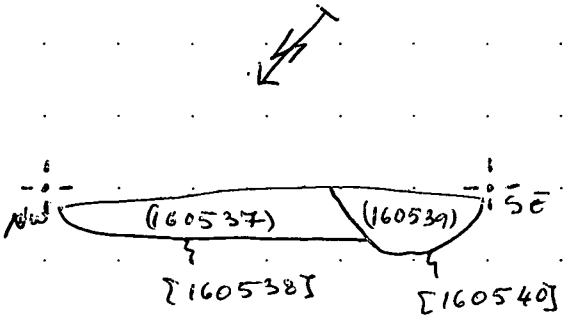

(160501)
(160502)
(160539)
[160540]
(160537)
[160538]
(160503)

MOLA HEADLAND INFRASTRUCTURE

CONTEXT SHEET

Site code	Area/Field	Sub-area/Trench	Context number
A14	TEA16		160538
ECB #	**Subgroup**	**Parent context**	**Context type**
			cut ☑ fill ☐ deposit ☐

STRATIGRAPHIC MATRIX / STRATIGRAPHY

					STRATIGRAPHY	
		160537			Same as context	
		this context			Cuts context	
		160503			Cut by context	160540

CUT

(if you are using this section score out section **FILL/DEPOSIT** below)

DESCRIPTION

Shape

sub- ☐ rectangular ☐ square ☐ circular ☐ linear ☐ curvilinear ☐ irregular ☑ other* ☐

Orientation

☐ N-S
☐ E-W
☐ NE-SW
☐ NW-SE

N

Sides

☐ vertical
☑ steep
☐ moderate
☐ gentle
sloping
☐ stepped
☐ undercutting
☐ complex*

Base

☑ flat
☐ concave
☐ v-shaped
☐ sloping
☐ uneven
☐ complex*

Dimensions	Length	Width	Depth	Diameter
in metres		0.65 m	0.12 m	

Shape result of (tick all that apply)

design ☑ material cut into ☐ natural processes ☐ degree of truncation ☐ uncertain ☐

INTERPRETATION

- pit ☑
- post-hole ☐
- stake-hole ☐
- ditch ☐
- ring-ditch ☐
- beam slot ☐
- construction cut ☐
- robber cut ☐
- gully ☐
- palaeochannel ☐
- furrow ☐
- field boundary ☐
- burial cut ☐
- other cut (describe below) ☐

FILL/DEPOSIT

(if you are using this section score out section **CUT** above)

DESCRIPTION

Compaction

☐ compact
☐ moderately compact
☐ loose
☐ friable

Thickness

Colour

light ☐ mid ☐ dark ☐ mottled ☐

brownish ☐	brown ☐
greyish ☐	grey ☐
orangeish ☐	orange ☐
yellowish ☐	yellow ☐
reddish ☐	red ☐
blueish ☐	blue ☐

black ☐ white ☐ other* ☐

Composition

clayey ☐	clay ☐
silty ☐	silt ☐
sandy ☐	sand ☐
gravelly ☐	gravel ☐
peaty ☐	peat ☐

other* ☐

Inclusions

use the following: O: occasional M: moderate F: frequent	stones*	chalk	iron pan	manganese	charcoal	plant remains*	wood	marine shell	bone*	pot	fired clay / CBM	CTP	mortar/plaster	leather/textile	glass	metal	industrial waste	lithics	coarse stone		
frequency																					
bulk find	☐	☐	☐	☐	☐	☐	☐	☐	☐	☐	☐	☐	☐	☐	☐	☐	☐	☐	☐	☐	☐

INTERPRETATION

- topsoil ☐
- subsoil ☐
- geological subsoil ☐
- remnant topsoil ☐
- surface ☐
- occupation layer ☐
- dumped layer ☐
- deliberate backfill ☐
- destruction debris ☐
- bedding layer ☐
- natural infilling ☐
- colluvial layer ☐
- in situ burning ☐
- post-pipe ☐
- packing ☐
- cremation ☐
- other fill/deposit (describe below) ☐

CROSS REFERENCE

Sample nos	Finds nos	Photo nos	Drawing nos
/	/	1601017 1601018	Surveyed: plan ☐ section ☑ levels ☐ 016129

Basic process

construction ☐ use ☐ disuse ☐

Date	26/01/17
Initials	LBB
Checked by	

*This form is incomplete if fields marked with ◤ are empty. PTO for additional information (and describing all items marked with *) and sketches.*

ADDITIONAL INFORMATION
(any further details that may be important for understanding the context, including items marked * overleaf)

Cut of irregular, shallow pit.
Its fill doesn't contain enough inclusions to establish its purpose or its date.
On the E side is truncated by a cut of posthole [160540]

Refer to context 160537

SKETCHES
(consider: location plan, detailed plan showing relationships, section showing fills/deposits as appropriate)

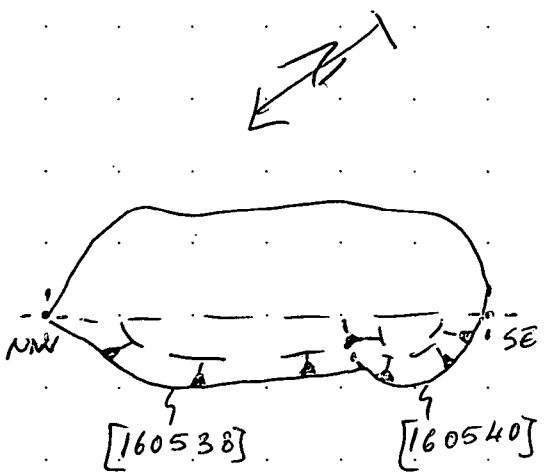

MOLA HEADLAND INFRASTRUCTURE

CONTEXT SHEET

Site code	Area/Field	Sub-area/Trench	Context number
A14	TEA16		160539
ECB #	**Subgroup**	**Parent context**	**Context type**
			cut ☐ fill ☑ deposit ☐

STRATIGRAPHIC MATRIX — STRATIGRAPHY

		160502			Same as context
		this context			Cuts context
		160540			Cut by context

CUT (if you are using this section score out section **FILL/DEPOSIT** below) — DESCRIPTION — INTERPRETATION

Shape: sub- ☐ rectangular ☐ square ☐ circular ☐ linear ☐ curvilinear ☐ irregular ☐ other* ☐

Orientation: ☐ N-S ☐ E-W ☐ NE-SW ☐ NW-SE (N)

Sides: ☐ vertical ☐ steep ☐ moderate ☐ gentle (sloping) ☐ stepped ☐ undercutting ☐ complex*

Base: ☐ flat ☐ concave ☐ v-shaped ☐ sloping ☐ uneven ☑ complex*

Dimensions (in metres)	Length	Width	Depth	Diameter

Shape result of (tick all that apply): design ☐ material cut into ☐ natural processes ☐ degree of truncation ☐ uncertain ☐

INTERPRETATION: pit ☐ post-hole ☐ stake-hole ☐ ditch ☐ ring-ditch ☐ beam slot ☐ construction cut ☐ robber cut ☐ gully ☐ palaeochannel ☐ furrow ☐ field boundary ☐ burial cut ☐ other cut (describe below) ☐

FILL/DEPOSIT (if you are using this section score out section **CUT** above) — DESCRIPTION — INTERPRETATION

Compaction: ☑ compact ☐ moderately compact ☐ loose ☐ friable

Thickness: 0.16 m

Colour: light ☐ mid ☑ dark ☐ mottled ☐
brownish ☑ brown ☐; greyish ☐ grey ☑; orangeish ☐ orange ☐; yellowish ☐ yellow ☐; reddish ☐ red ☐; blueish ☐ blue ☐
black ☐ white ☐ other* ☐

Composition: clayey ☐ clay ☑; silty ☐ silt ☐; sandy ☐ sand ☐; gravelly ☐ gravel ☐; peaty ☐ peat ☐
other* ☐

Inclusions

use the following: O: occasional M: moderate F: frequent	stones*	chalk	iron pan	manganese	charcoal	plant remains*	wood	marine shell	bone*	pot	fired clay / CBM	CTP	mortar/plaster	leather/textile	glass	metal	industrial waste	lithics	coarse stone		
frequency				O	O																
bulk find	☐	☐	☐	☐	☐	☐	☐	☐	☐	☐	☐	☐	☐	☐	☐	☐	☐	☐	☐	☐	☐

INTERPRETATION: topsoil ☐ subsoil ☐ geological subsoil ☐ remnant topsoil ☐ surface ☐ occupation layer ☐ dumped layer ☐ deliberate backfill ☐ destruction debris ☐ bedding layer ☐ natural infilling ☑ colluvial layer ☐ in situ burning ☐ post-pipe ☐ packing ☐ cremation ☐ other fill/deposit (describe below) ☐

CROSS REFERENCE

Sample nos	Finds nos	Photo nos	Drawing nos
		1601017 1601013	Surveyed: plan ☐ section ☑ levels ☐ D16129

Basic process: construction ☐ use ☐ disuse ☐

Date 26/01/17
Initials LBB
Checked by

*This form is incomplete if fields marked with ◤ are empty. PTO for additional information (and describing all items marked with *) and sketches.*

ADDITIONAL INFORMATION
(any further details that may be important for understanding the context, including items marked * overleaf)

Single fill of cut [160540]
Slightly darker than the fill (160537), inclusions were only very occasional charcoal fragments.

Refer to context: 160537

SKETCHES
(consider: location plan, detailed plan showing relationships, section showing fills/deposits as appropriate)

MOLA HEADLAND INFRASTRUCTURE

CONTEXT SHEET

Site code	Area/Field	Sub-area/Trench	Context number
A14	TEA16		160540
ECB #	**Subgroup**	**Parent context**	**Context type**
			cut ☑ fill ☐ deposit ☐

STRATIGRAPHIC MATRIX

					STRATIGRAPHY	
		160539			Same as context	
		this context			Cuts context	160538
		160537			Cut by context	

CUT

(if you are using this section score out section **FILL/DEPOSIT** below)

DESCRIPTION

Shape

sub- ☐ rectangular ☐ square ☐ circular ☑ linear ☐ curvilinear ☐ irregular ☐ other* ☐

Orientation	Sides	Base
☐ N-S	☐ vertical	☐ flat
☐ E-W	☑ steep (sloping)	☑ concave
☐ NE-SW	☐ moderate (sloping)	☐ v-shaped
☐ NW-SE	☐ gentle (sloping)	☐ sloping
N	☐ stepped	☐ uneven
	☐ undercutting	☐ complex*
	☐ complex*	

Dimensions (in metres)	Length	Width	Depth	Diameter
			0.16 m.	0.32 m.

Shape result of (tick all that apply)

design ☑ material cut into ☐ natural processes ☐ degree of truncation ☐ uncertain ☐

INTERPRETATION

pit ☐
post-hole ☑
stake-hole ☐
ditch ☐
ring-ditch ☐
beam slot ☐
construction cut ☐
robber cut ☐
gully ☐
palaeochannel ☐
furrow ☐
field boundary ☐
burial cut ☐
other cut (describe below) ☐

FILL/DEPOSIT

(if you are using this section score out section **CUT** above)

DESCRIPTION

Compaction	Colour	Composition
☐ compact	light ☐ mid ☐ dark ☐ mottled ☐	clayey ☐ / ☐ clay
☐ moderately compact	brownish ☐ / ☐ brown	silty ☐ / ☐ silt
☐ loose	greyish ☐ / ☐ grey	sandy ☐ / ☐ sand
☐ friable	orangeish ☐ / ☐ orange	gravelly ☐ / ☐ gravel
	yellowish ☐ / ☐ yellow	peaty ☐ / ☐ peat
Thickness	reddish ☐ / ☐ red	
	blueish ☐ / ☐ blue	
	black ☐ white ☐ other* ☐	other* ☐

Inclusions

use the following: O: occasional M: moderate F: frequent	stones*	chalk	iron pan	manganese	charcoal	plant remains*	wood	marine shell	bone*	pot	fired clay / CBM	CTP	mortar/plaster	leather/textile	glass	metal	industrial waste	lithics	coarse stone		
frequency																					
bulk find	☐	☐	☐	☐	☐	☐	☐	☐	☐	☐	☐	☐	☐	☐	☐	☐	☐	☐	☐	☐	☐

INTERPRETATION

topsoil ☐
subsoil ☐
geological subsoil ☐
remnant topsoil ☐
surface ☐
occupation layer ☐
dumped layer ☐
deliberate backfill ☐
destruction debris ☐
bedding layer ☐
natural infilling ☐
colluvial layer ☐
in situ burning ☐
post-pipe ☐
packing ☐
cremation ☐
other fill/deposit (describe below) ☐

CROSS REFERENCE

Sample nos	Finds nos	Photo nos	Drawing nos
		1601017 1601018	Surveyed: plan ☐ section ☑ levels ☐ D16129

Basic process

construction ☐ use ☐ disuse ☐

Date	26/01/17
Initials	LBB
Checked by	

*This form is incomplete if fields marked with ◤ are empty. PTO for additional information (and describing all items marked with *) and sketches.*

ADDITIONAL INFORMATION

*(any further details that may be important for understanding the context, including items marked * overleaf)*

Cut of post-hole.
Circular cut with steep sides and concave base, truncating the cut [160538] and its fill on their E side.

Refer to context 160537, 160538

SKETCHES

(consider: location plan, detailed plan showing relationships, section showing fills/deposits as appropriate)

MOLA HEADLAND INFRASTRUCTURE

MOLA HEADLAND ARCHAEOLOGY

CONTEXT SHEET

Site code	Area/Field	Sub-area/Trench	Context number
A14	TEA16		160541
ECB #	**Subgroup**	**Parent context**	**Context type**
			cut ☐ fill ☑ deposit ☐

STRATIGRAPHIC MATRIX — STRATIGRAPHY

		160502			Same as context
		this context			Cuts context
		160542			Cut by context

CUT (if you are using this section score out section **FILL/DEPOSIT** below) — DESCRIPTION — INTERPRETATION

Shape

sub- ☐ rectangular ☐ square ☐ circular ☐ linear ☐ curvilinear ☐ irregular ☐ other* ☐

Orientation	Sides	Base
☐ N-S	☐ vertical	☐ flat
☐ E-W	☐ steep (sloping)	☐ concave
☐ NE-SW	☐ moderate (sloping)	☑ v-shaped
☐ NW-SE	☐ gentle (sloping)	☐ sloping
N	☐ stepped	☐ uneven
	☐ undercutting	☐ complex*
	☐ complex*	

Dimensions (in metres)	Length	Width	Depth	Diameter

Shape result of (tick all that apply)

design ☐ material cut into ☐ natural processes ☐ degree of truncation ☐ uncertain ☐

INTERPRETATION:

pit ☐
post-hole ☐
stake-hole ☐
ditch ☐
ring-ditch ☐
beam slot ☐
construction cut ☐
robber cut ☐
gully ☐
palaeochannel ☐
furrow ☐
field boundary ☐
burial cut ☐
other cut (describe below) ☐

FILL/DEPOSIT (if you are using this section score out section **CUT** above) — DESCRIPTION — INTERPRETATION

Compaction

☑ compact
☐ moderately compact
☐ loose
☐ friable

Thickness

0.20m.

Colour

light ☑ mid ☐ dark ☐ mottled ☐

brownish ☑	brown ☐
greyish ☐	grey ☑
orangeish ☐	orange ☐
yellowish ☐	yellow ☐
reddish ☐	red ☐
blueish ☐	blue ☐

black ☐ white ☐ other* ☐

Composition

clayey ☐	clay ☑
silty ☐	silt ☐
sandy ☐	sand ☐
gravelly ☐	gravel ☐
peaty ☐	peat ☐

other* ☐

Inclusions

use the following: O: occasional M: moderate F: frequent	stones*	chalk	iron pan	manganese	charcoal	plant remains*	wood	marine shell	bone*	pot	fired clay / CBM	CTP	mortar/plaster	leather/textile	glass	metal	industrial waste	lithics	coarse stone	
frequency					O															
bulk find	☐	☐	☐	☐	☐	☐	☐	☐	☐	☐	☐	☐	☐	☐	☐	☐	☐	☐	☐	☐

INTERPRETATION:

topsoil ☐
subsoil ☐
geological subsoil ☐
remnant topsoil ☐
surface ☐
occupation layer ☐
dumped layer ☐
deliberate backfill ☐
destruction debris ☐
bedding layer ☐
natural infilling ☑
colluvial layer ☐
in situ burning ☐
post-pipe ☐
packing ☐
cremation ☐
other fill/deposit (describe below) ☐

CROSS REFERENCE

Sample nos	Finds nos	Photo nos	Drawing nos
516051		1601020 1601021	Surveyed: plan ☐ section ☐ levels ☐

Basic process

construction ☐ use ☐ disuse ☐

Date	26/01/17
Initials	LBB
Checked by	

*This form is incomplete if fields marked with ◤ are empty. PTO for additional information (and describing all items marked with *) and sketches.*

ADDITIONAL INFORMATION

*(any further details that may be important for understanding the context, including items marked * overleaf)*

Single fill of cut [160542]
Clay with very occasional charcoal flecks, and patches of natural in it, that's why most likely a natural infilling of its cut.

Refer to context

SKETCHES

(consider: location plan, detailed plan showing relationships, section showing fills/deposits as appropriate)

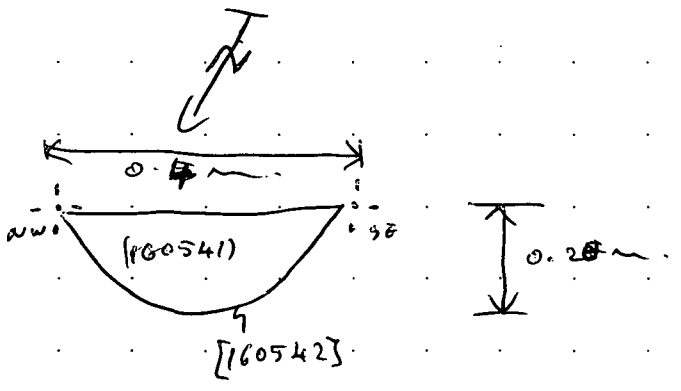

MOLA HEADLAND INFRASTRUCTURE

MOLA HEADLAND ARCHAEOLOGY

CONTEXT SHEET

Site code	Area/Field	Sub-area/Trench	Context number
A14	TEA16		160542
ECB #	**Subgroup**	**Parent context**	**Context type**
			cut ☑ fill ☐ deposit ☐

STRATIGRAPHIC MATRIX — STRATIGRAPHY

		160542			Same as context
		this context			Cuts context
		160503			Cut by context

CUT

(if you are using this section score out section **FILL/DEPOSIT** below)

DESCRIPTION — INTERPRETATION

Shape

sub- ☐ rectangular ☐ square ☐ circular ☑ linear ☐ curvilinear ☐ irregular ☐ other* ☐

Orientation: ☐ N-S ☐ E-W ☐ NE-SW ☐ NW-SE

N

Sides: ☐ vertical ☑ steep ☐ moderate ☐ gentle (sloping) ☐ stepped ☐ undercutting ☐ complex*

Base: ☐ flat ☑ concave ☐ v-shaped ☐ sloping ☐ uneven ☐ complex*

Dimensions (in metres)	Length	Width	Depth	Diameter
			0.2 m.	0.4 m.

Shape result of (tick all that apply)

design ☑ material cut into ☐ natural processes ☐ degree of truncation ☐ uncertain ☐

INTERPRETATION: pit ☐ post-hole ☑ stake-hole ☐ ditch ☐ ring-ditch ☐ beam slot ☐ construction cut ☐ robber cut ☐ gully ☐ palaeochannel ☐ furrow ☐ field boundary ☐ burial cut ☐ other cut (describe below) ☐

FILL/DEPOSIT

(if you are using this section score out section **CUT** above)

DESCRIPTION — INTERPRETATION

Compaction: ☐ compact ☐ moderately compact ☐ loose ☐ friable

Thickness

Colour: light ☐ mid ☐ dark ☐ mottled ☐

brownish ☐	brown ☐
greyish ☐	grey ☐
orangeish ☐	orange ☐
yellowish ☐	yellow ☐
reddish ☐	red ☐
blueish ☐	blue ☐

black ☐ white ☐ other* ☐

Composition

clayey ☐	clay ☐
silty ☐	silt ☐
sandy ☐	sand ☐
gravelly ☐	gravel ☐
peaty ☐	peat ☐

other* ☐

Inclusions

use the following: O: occasional M: moderate F: frequent	stones*	chalk	iron pan	manganese	charcoal	plant remains*	wood	marine shell	bone*	pot	fired clay / CBM	CTP	mortar/plaster	leather/textile	glass	metal	industrial waste	lithics	coarse stone		
frequency																					
bulk find	☐	☐	☐	☐	☐	☐	☐	☐	☐	☐	☐	☐	☐	☐	☐	☐	☐	☐	☐	☐	☐

INTERPRETATION: topsoil ☐ subsoil ☐ geological subsoil ☐ remnant topsoil ☐ surface ☐ occupation layer ☐ dumped layer ☐ deliberate backfill ☐ destruction debris ☐ bedding layer ☐ natural infilling ☐ colluvial layer ☐ in situ burning ☐ post-pipe ☐ packing ☐ cremation ☐ other fill/deposit (describe below) ☐

CROSS REFERENCE

Sample nos	Finds nos	Photo nos	Drawing nos
		1601020 1601021	Surveyed: plan ☐ section ☑ levels ☐

Basic process: construction ☐ use ☐ disuse ☑

Date	26/01/17
Initials	LBB
Checked by	

*This form is incomplete if fields marked with ◤ are empty. PTO for additional information (and describing all items marked with *) and sketches.*

ADDITIONAL INFORMATION
(any further details that may be important for understanding the context, including items marked * overleaf)

Cut of post-hole.
A circular cut with step sides and concave base in alignment with other post-holes:
[160551]; [160553]; [160555]; [160580]

Refer to context 160551

SKETCHES
(consider: location plan, detailed plan showing relationships, section showing fills/deposits as appropriate)

MOLA HEADLAND INFRASTRUCTURE

MOLA HEADLAND ARCHAEOLOGY

CONTEXT SHEET

Site code	Area/Field	Sub-area/Trench	Context number
A14	TEA16		(160543)
ECB #	**Subgroup**	**Parent context**	**Context type**
		[160544]	cut ☐ fill ☑ deposit ☐

STRATIGRAPHIC MATRIX

					STRATIGRAPHY
		[160511]			Same as context
		this context			Cuts context
		[160544]			Cut by context [160511]

CUT (if you are using this section score out section **FILL/DEPOSIT** below) — DESCRIPTION

Shape: sub- ☐ rectangular ☐ square ☐ circular ☐ linear ☐ curvilinear ☐ irregular ☐ other* ☐

Orientation: ☐ N-S ☐ E-W ☐ NE-SW ☐ NW-SE (N)

Sides: ☐ vertical ☐ steep ☐ moderate ☐ gentle (sloping) ☐ stepped ☐ undercutting ☐ complex*

Base: ☐ flat ☐ concave ☐ v-shaped ☐ sloping ☐ uneven ☐ complex*

Dimensions (in metres)	Length	Width	Depth	Diameter

Shape result of (tick all that apply): design ☐ material cut into ☐ natural processes ☐ degree of truncation ☐ uncertain ☐

INTERPRETATION: pit ☐ post-hole ☐ stake-hole ☐ ditch ☐ ring-ditch ☐ beam slot ☐ construction cut ☐ robber cut ☐ gully ☐ palaeochannel ☐ furrow ☐ field boundary ☐ burial cut ☐ other cut (describe below) ☐

FILL/DEPOSIT (if you are using this section score out section **CUT** above) — DESCRIPTION

Compaction: ☑ compact ☐ moderately compact ☐ loose ☐ friable

Thickness: 19 cm

Colour: light ☐ mid ☑ dark ☐ mottled ☑

brownish ☐	brown ☐
greyish ☑	grey ☐
orangeish ☑	orange ☐
yellowish ☐	yellow ☐
reddish ☐	red ☐
blueish ☐	blue ☑

black ☐ white ☐ other* ☐

Composition:

clayey ☑	clay ☐
silty ☐	silt ☑
sandy ☑	sand ☐
gravelly ☐	gravel ☐
peaty ☐	peat ☐

other* ☐

Inclusions

use the following: O: occasional M: moderate F: frequent	stones*	chalk	iron pan	manganese	charcoal	plant remains*	wood	marine shell	bone*	pot	fired clay / CBM	CTP	mortar/plaster	leather/textile	glass	metal	industrial waste	lithics	coarse stone		
frequency	O	O		O	O																
bulk find	☐	☐	☐	☐	☐	☐	☐	☐	☐	☐	☐	☐	☐	☐	☐	☐	☐	☐	☐	☐	☐

INTERPRETATION: topsoil ☐ subsoil ☐ geological subsoil ☐ remnant topsoil ☐ surface ☐ occupation layer ☐ dumped layer ☐ deliberate backfill ☐ destruction debris ☐ bedding layer ☐ natural infilling ☑ colluvial layer ☐ in situ burning ☐ post-pipe ☐ packing ☐ cremation ☐ other fill/deposit (describe below) ☐

CROSS REFERENCE

Sample nos	Finds nos	Photo nos	Drawing nos
		1601024 1601025	Surveyed: plan ☐ section ☑ levels ☐ D16131

Basic process: construction ☐ use ☐ disuse ☑

Date	26.04.17
Initials	AR
Checked by	

*This form is incomplete if fields marked with ◤ are empty. PTO for additional information (and describing all items marked with *) and sketches.*

ADDITIONAL INFORMATION
(any further details that may be important for understanding the context, including items marked * overleaf)

Single fill (160543) of gully. Mottled/mid grey-bluish clayey sandy silt. Possibly naturally silted with mixture of clay, sand, silt and small-mid stones from surrounding natural. Similar to (160535). Contained no archaeological materials.

Refer to context (160543)

SKETCHES
(consider: location plan, detailed plan showing relationships, section showing fills/deposits as appropriate)

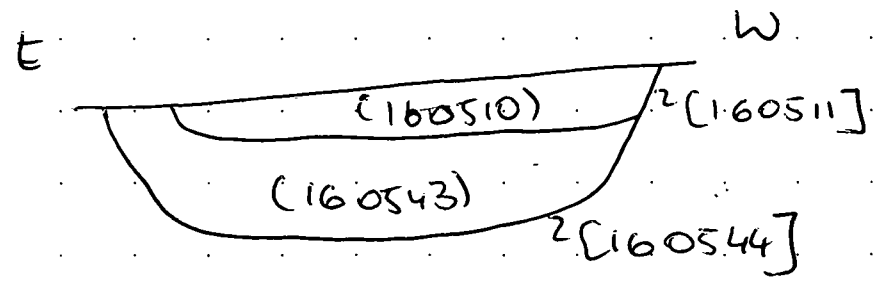

MOLA HEADLAND INFRASTRUCTURE

CONTEXT SHEET

Site code	Area/Field	Sub-area/Trench	Context number
A14	TEA16		[160544]
ECB #	**Subgroup**	**Parent context**	**Context type**
		[160544	cut ☑ fill ☐ deposit ☐

STRATIGRAPHIC MATRIX — STRATIGRAPHY

		(160543)			Same as context
		this context			Cuts context
		(160503)			Cut by context [160511]

CUT (if you are using this section score out section **FILL/DEPOSIT** below) — DESCRIPTION — INTERPRETATION

Shape: sub- ☐ rectangular ☐ square ☐ circular ☐ linear ☑ curvilinear ☐ irregular ☐ other* ☐

Orientation: I ☑ N-S; H ☐ E-W; ↗ ☐ NE-SW; ↖ ☐ NW-SE; N

Sides: ☐ vertical; ☐ steep; ☑ moderate; ☐ gentle; (steep / moderate / gentle = sloping); ☐ stepped; ☐ undercutting; ☐ complex*

Base: ☐ flat; ☑ concave; ☐ v-shaped; ☐ sloping; ☐ uneven; ☐ complex*

Dimensions (in metres)	Length	Width	Depth	Diameter
	—	0.87m	0.19m	—

Shape result of (tick all that apply): design ☑ material cut into ☐ natural processes ☐ degree of truncation ☐ uncertain ☐

Interpretation: pit ☐; post-hole ☐; stake-hole ☐; ditch ☐; ring-ditch ☐; beam slot ☐; construction cut ☐; robber cut ☐; gully ☑; palaeochannel ☐; furrow ☐; field boundary ☐; burial cut ☐; other cut (describe below) ☐

FILL/DEPOSIT (if you are using this section score out section **CUT** above) — DESCRIPTION — INTERPRETATION

Compaction: ☐ compact; ☐ moderately compact; ☐ loose; ☐ friable

Colour: light ☐ mid ☐ dark ☐ mottled ☐; brownish ☐ brown; greyish ☐ grey; orangeish ☐ orange; yellowish ☐ yellow; reddish ☐ red; blueish ☐ blue; black ☐ white ☐ other* ☐

Composition: clayey ☐ clay; silty ☐ silt; sandy ☐ sand; gravelly ☐ gravel; peaty ☐ peat; other* ☐

Thickness

Inclusions

use the following: O: occasional M: moderate F: frequent	stones*	chalk	iron pan	manganese	charcoal	plant remains*	wood	marine shell	bone*	pot	fired clay / CBM	CTP	mortar/plaster	leather/textile	glass	metal	industrial waste	lithics	coarse stone	
frequency																				
bulk find	☐	☐	☐	☐	☐	☐	☐	☐	☐	☐	☐	☐	☐	☐	☐	☐	☐	☐	☐	☐

Interpretation: topsoil ☐; subsoil ☐; geological subsoil ☐; remnant topsoil ☐; surface ☐; occupation layer ☐; dumped layer ☐; deliberate backfill ☐; destruction debris ☐; bedding layer ☐; natural infilling ☐; colluvial layer ☐; in situ burning ☐; post-pipe ☐; packing ☐; cremation ☐; other fill/deposit (describe below) ☐

CROSS REFERENCE

Sample nos	Finds nos	Photo nos	Drawing nos
—	—	1601024 1601025	Surveyed: plan ☐ section ☑ levels ☐ S# D16131

Basic process: construction ☐ use ☑ disuse ☐

Date	26/11/17
Initials	AR
Checked by	

*This form is incomplete if fields marked with ◤ are empty. PTO for additional information (and describing all items marked with *) and sketches.*

ADDITIONAL INFORMATION
(any further details that may be important for understanding the context, including items marked * overleaf)

Cut of gully [160544]. Cuts by gully [160511]. Gully is shallow. Gully is running from S - N and possibly terminus is about 3m to N from cut [160544].

Refer to context [160544]

SKETCHES
(consider: location plan, detailed plan showing relationships, section showing fills/deposits as appropriate)

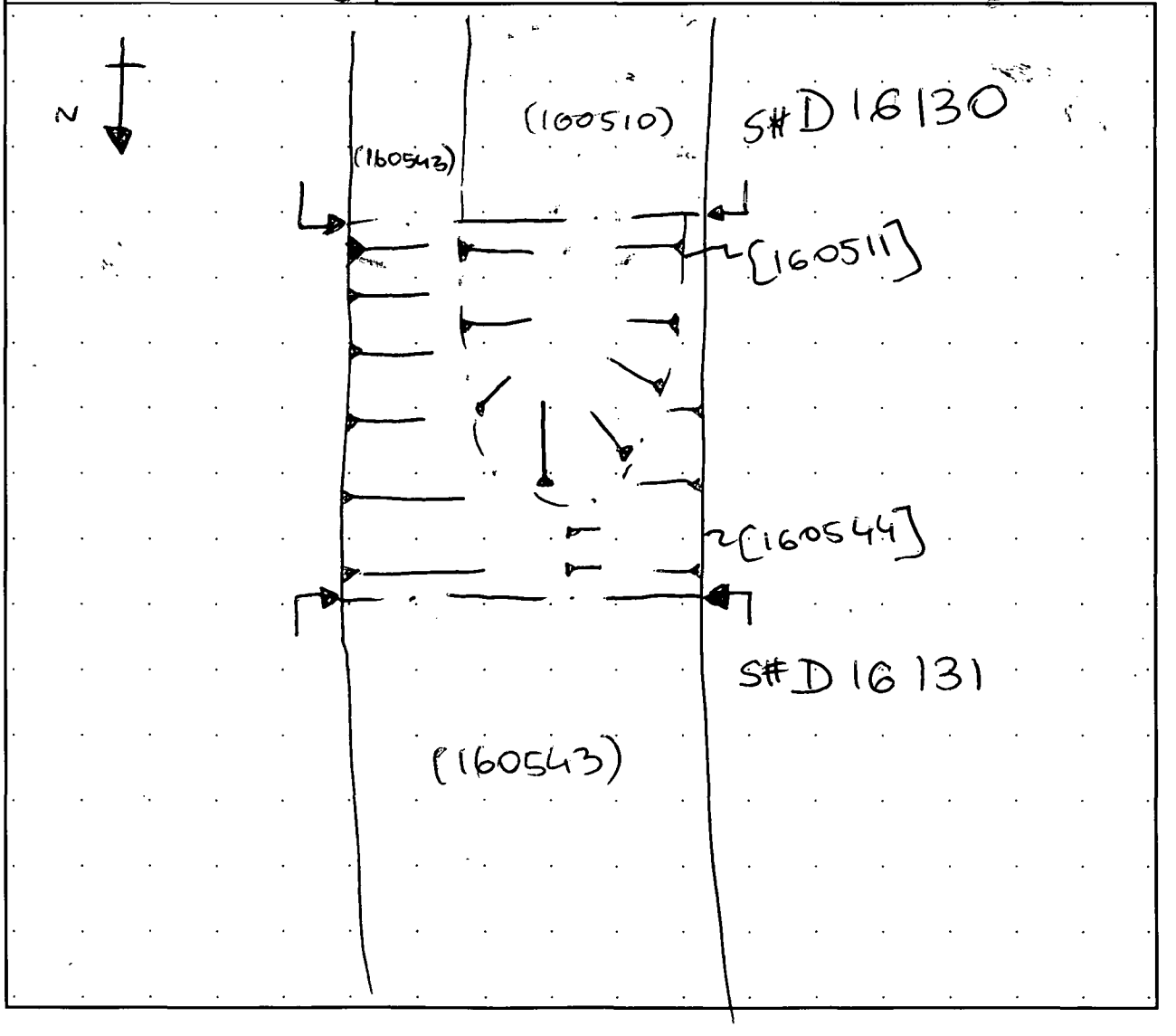

MOLA HEADLAND INFRASTRUCTURE

CONTEXT SHEET

Site code	Area/Field	Sub-area/Trench	Context number
A14	TEA16	A	(160545)
ECB #	**Subgroup**	**Parent context**	**Context type**
		[160546]	cut ☐ fill ☑ deposit ☐

STRATIGRAPHIC MATRIX / STRATIGRAPHY

					STRATIGRAPHY
		160502			Same as context
		(160545)			Cuts context
		[160546]			Cut by context

CUT

(if you are using this section score out section **FILL/DEPOSIT** below)

DESCRIPTION

Shape

sub- ☐ rectangular ☐ square ☐ circular ☐ linear ☐ curvilinear ☐ irregular ☐ other* ☐

Orientation

☐ N-S
☐ E-W
☐ NE-SW
☐ NW-SE

N

Sides

☐ vertical
☐ steep
☐ moderate
☐ gentle
sloping
☐ stepped
☐ undercutting
☐ complex*

Base

☐ flat
☐ concave
☐ v-shaped
☐ sloping
☐ uneven
☐ complex*

Dimensions	Length	Width	Depth	Diameter
in metres				

Shape result of *(tick all that apply)*

design ☐ material cut into ☐ natural processes ☐ degree of truncation ☐ uncertain ☐

INTERPRETATION

- pit ☐
- post-hole ☐
- stake-hole ☐
- ditch ☐
- ring-ditch ☐
- beam slot ☐
- construction cut ☐
- robber cut ☐
- gully ☐
- palaeochannel ☐
- furrow ☐
- field boundary ☐
- burial cut ☐
- other cut (describe below) ☐

FILL/DEPOSIT

(if you are using this section score out section **CUT** above)

DESCRIPTION

Compaction

☐ compact
☐ moderately compact
☑ loose
☐ friable

Thickness

0.09m

Colour

light ☐ mid ☑ dark ☐ mottled ☐

brownish ☑ ☐ brown
greyish ☐ ☑ grey
orangeish ☐ ☐ orange
yellowish ☐ ☐ yellow
reddish ☐ ☐ red
blueish ☐ ☐ blue

black ☐ white ☐ other* ☐

Composition

clayey ☐ ☑ clay
silty ☑ ☐ silt
sandy ☐ ☐ sand
gravelly ☐ ☐ gravel
peaty ☐ ☐ peat

other* ☐

Inclusions

use the following: O: occasional M: moderate F: frequent	stones*	chalk	iron pan	manganese	charcoal	plant remains*	wood	marine shell	bone*	pot	fired clay / CBM	CTP	mortar/plaster	leather/textile	glass	metal	industrial waste	lithics	coarse stone
frequency	O																		
bulk find	☐	☐	☐	☐	☐	☐	☐	☐	☐	☐	☐	☐	☐	☐	☐	☐	☐	☐	☐

INTERPRETATION

- topsoil ☐
- subsoil ☐
- geological subsoil ☐
- remnant topsoil ☐
- surface ☐
- occupation layer ☐
- dumped layer ☐
- deliberate backfill ☑
- destruction debris ☐
- bedding layer ☐
- natural infilling ☐
- colluvial layer ☐
- in situ burning ☐
- post-pipe ☐
- packing ☐
- cremation ☐
- other fill/deposit (describe below) ☐

CROSS REFERENCE

Sample nos	Finds nos	Photo nos	Drawing nos
		1601027	Surveyed: plan ☐ section ☐ levels ☐

Basic process

construction ☐ use ☐ disuse ☑

Date	25.01.2017
Initials	KW
Checked by	

*This form is incomplete if fields marked with ▼ are empty. PTO for additional information (and describing all items marked with *) and sketches.*

ADDITIONAL INFORMATION

*(any further details that may be important for understanding the context, including items marked * overleaf)*

single fill of shallow gully

soft, brownish-grey silty clay with hardly any inclusions
→ few pebbles (< 5%); clearly distinguishable from natural

no archaeological finds

Refer to context [160546]

SKETCHES

(consider: location plan, detailed plan showing relationships, section showing fills/deposits as appropriate)

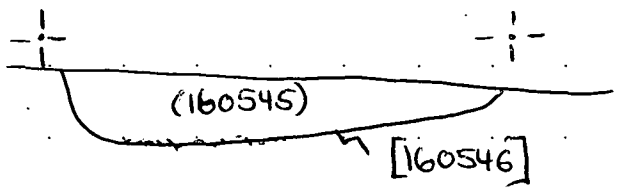

MOLA HEADLAND INFRASTRUCTURE

MOLA HEADLAND ARCHAEOLOGY

CONTEXT SHEET

Site code	Area/Field	Sub-area/Trench	Context number
A14	TEA 16	A	[160546]
ECB #	**Subgroup**	**Parent context**	**Context type**
			cut ☑ fill ☐ deposit ☐

STRATIGRAPHIC MATRIX — STRATIGRAPHY

		(160545)			Same as context
		[~~160546~~]			Cuts context
		160503			Cut by context

CUT (if you are using this section score out section **FILL/DEPOSIT** below) — DESCRIPTION — INTERPRETATION

Shape: sub- ☐ rectangular ☐ square ☐ circular ☐ linear ☑ curvilinear ☐ irregular ☐ other* ☐

Orientation: ☑ N-S gully; ☑ E-W cut; ☐ NE-SW; ☐ NW-SE; N

Sides: ☐ vertical; ☐ steep; ☑ moderate (sloping); ☐ gentle (sloping); ☐ stepped; ☐ undercutting; ☐ complex*

Base: ☑ flat; to ☑ concave; ☐ v-shaped; ☐ sloping; ☐ uneven; ☐ complex*

Dimensions	Length	Width	Depth	Diameter
in metres	—	0.54 m	0.09 m	—

Shape result of (tick all that apply): design ☑ material cut into ☐ natural processes ☐ degree of truncation ☐ uncertain ☐

INTERPRETATION: pit ☐; post-hole ☐; stake-hole ☐; ditch ☐; ring-ditch ☐; beam slot ☐; construction cut ☐; robber cut ☐; (terminus) gully ☑; palaeochannel ☐; furrow ☐; field boundary ☐; burial cut ☐; other cut (describe below) ☐

FILL/DEPOSIT (if you are using this section score out section **CUT** above) — DESCRIPTION — INTERPRETATION

Compaction: ☐ compact; ☐ moderately compact; ☐ loose; ☐ friable

Thickness

Colour: light ☐ mid ☐ dark ☐ mottled ☐; brownish ☐ brown; greyish ☐ grey; orangeish ☐ orange; yellowish ☐ yellow; reddish ☐ red; blueish ☐ blue; black ☐ white ☐ other* ☐

Composition: clayey ☐ clay; silty ☐ silt; sandy ☐ sand; gravelly ☐ gravel; peaty ☐ peat; other* ☐

Inclusions

use the following: O: occasional M: moderate F: frequent	stones*	chalk	iron pan	manganese	charcoal	plant remains*	wood	marine shell	bone*	pot	fired clay / CBM	CTP	mortar/plaster	leather/textile	glass	metal	industrial waste	lithics	coarse stone
frequency																			
bulk find	☐	☐	☐	☐	☐	☐	☐	☐	☐	☐	☐	☐	☐	☐	☐	☐	☐	☐	☐

INTERPRETATION: topsoil ☐; subsoil ☐; geological subsoil ☐; remnant topsoil ☐; surface ☐; occupation layer ☐; dumped layer ☐; deliberate backfill ☐; destruction debris ☐; bedding layer ☐; natural infilling ☐; colluvial layer ☐; in situ burning ☐; post-pipe ☐; packing ☐; cremation ☐; other fill/deposit (describe below) ☐

CROSS REFERENCE

Sample nos	Finds nos	Photo nos	Drawing nos
		1601027	Surveyed: plan ☐ section ☐ levels ☐

Basic process: construction ☑ use ☐ disuse ☐

Date: 26.01.2017

Initials: KW

Checked by:

*This form is incomplete if fields marked with ◤ are empty. PTO for additional information (and describing all items marked with *) and sketches.*

ADDITIONAL INFORMATION
(any further details that may be important for understanding the context, including items marked * overleaf)

shallow terminus of a gully

on the northern side the edge seems moderately sloping down to the flat to concave base → however on the southern side the edge seems to have been the same, but might have been machined away → very shallow

the terminus is in the west and the gully runs towards the north where it is cut by or cutting another gully

Refer to context [160546]

SKETCHES
(consider: location plan, detailed plan showing relationships, section showing fills/deposits as appropriate)

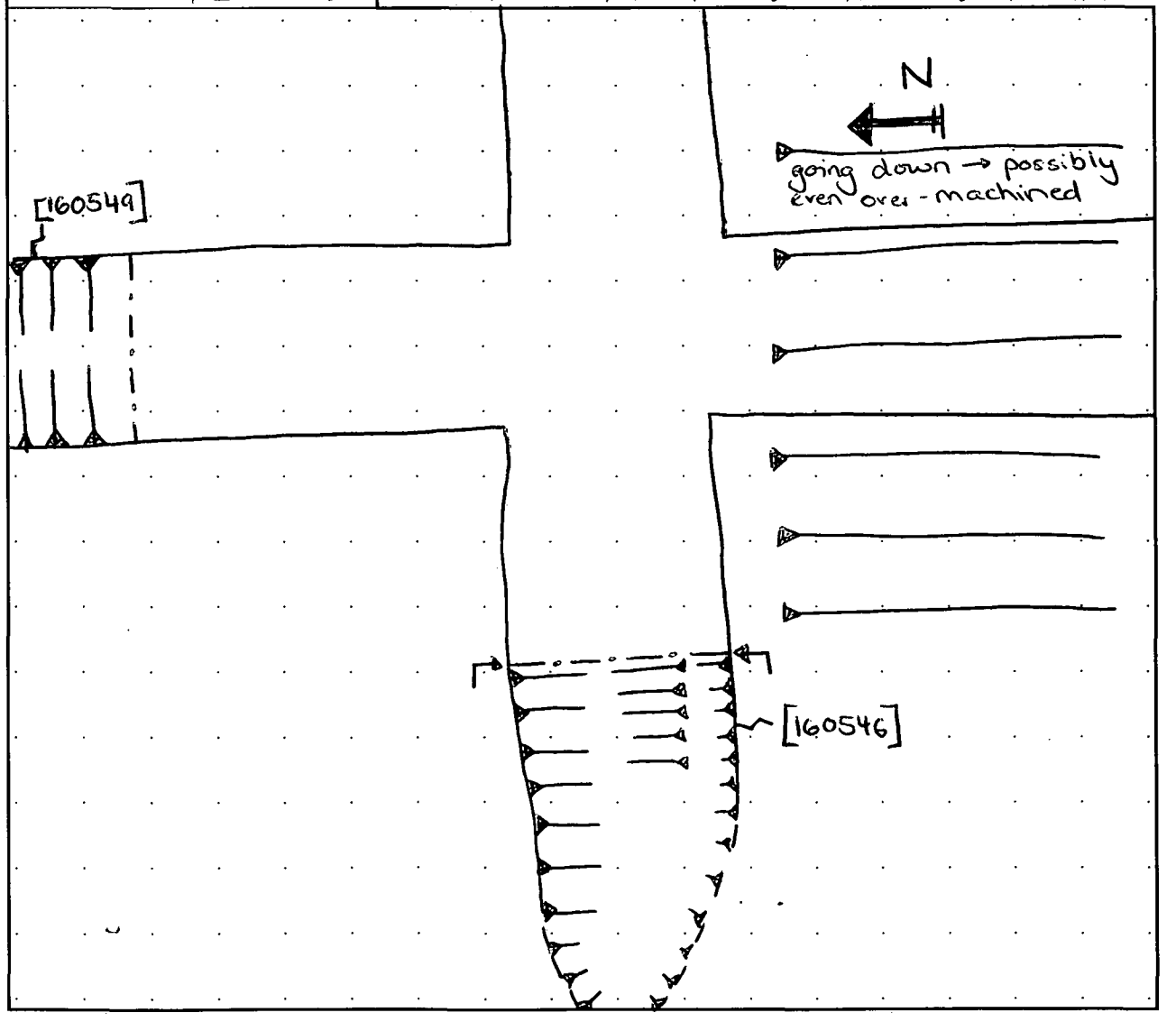

MOLA HEADLAND INFRASTRUCTURE

MOLA HEADLAND ARCHAEOLOGY

CONTEXT SHEET

Site code	Area/Field	Sub-area/Trench	Context number
A 14	TEA 16	A	(160547)
ECB #	**Subgroup**	**Parent context**	**Context type**
		[160549]	cut ☐ fill ☑ deposit ☐

STRATIGRAPHIC MATRIX — STRATIGRAPHY

		160502			Same as context
		(160547) (this context)			Cuts context
		(160548)			Cut by context

CUT (if you are using this section score out section **FILL/DEPOSIT** below) — DESCRIPTION — INTERPRETATION

Shape: sub- ☐ rectangular ☐ square ☐ circular ☐ linear ☐ curvilinear ☐ irregular ☐ other* ☐

Orientation: ☐ N-S ☐ E-W ☐ NE-SW ☐ NW-SE (N)

Sides: ☐ vertical ☐ steep ☐ moderate ☐ gentle (sloping) ☐ stepped ☐ undercutting ☐ complex*

Base: ☐ flat ☐ concave ☐ v-shaped ☐ sloping ☐ uneven ☐ complex*

Dimensions (in metres)	Length	Width	Depth	Diameter

Shape result of (tick all that apply): design ☐ material cut into ☐ natural processes ☐ degree of truncation ☐ uncertain ☐

Interpretation: ☐ pit ☐ post-hole ☐ stake-hole ☐ ditch ☐ ring-ditch ☐ beam slot ☐ construction cut ☐ robber cut ☐ gully ☐ palaeochannel ☐ furrow ☐ field boundary ☐ burial cut ☐ other cut (describe below) ☐

FILL/DEPOSIT (if you are using this section score out section **CUT** above) — DESCRIPTION — INTERPRETATION

Compaction: ☐ compact ☐ moderately compact ☑ loose ☐ friable

Colour: light ☑ to mid ☑ dark ☐ mottled ☐

brownish ☐ ☑ brown; greyish ☑ ☐ grey; orangeish ☐ ☐ orange; yellowish ☐ ☐ yellow; reddish ☐ ☐ red; blueish ☐ ☐ blue; black ☐ white ☐ other* ☐

Composition: clayey ☐ ☑ clay; silty ☑ ☐ silt; sandy ☐ ☐ sand; gravelly ☐ ☐ gravel; peaty ☐ ☐ peat; other* ☐

Thickness: 0.08m

Inclusions

use the following: O: occasional M: moderate F: frequent	stones*	chalk	iron pan	manganese	charcoal	plant remains*	wood	marine shell	bone*	pot	fired clay / CBM	CTP	mortar/plaster	leather/textile	glass	metal	industrial waste	lithics	coarse stone		
frequency	O																				
bulk find	☐	☐	☐	☐	☐	☐	☐	☐	☐	☐	☐	☐	☐	☐	☐	☐	☐	☐	☐	☐	☐

Interpretation: ☐ topsoil ☐ subsoil ☐ geological subsoil ☐ remnant topsoil ☐ surface ☐ occupation layer ☐ dumped layer ☐ deliberate backfill ☑ destruction debris ☐ bedding layer ☐ natural infilling ☐ colluvial layer ☐ in situ burning ☐ post-pipe ☐ packing ☐ cremation ☐ other fill/deposit (describe below) ☐

CROSS REFERENCE

Sample nos	Finds nos	Photo nos	Drawing nos
/	/	1601026	Surveyed: plan ☐ section ☑ levels ☐ S# 16132

Basic process: construction ☐ use ☐ disuse ☑

Date	25.01.2017
Initials	KW
Checked by	

*This form is incomplete if fields marked with ◤ are empty. PTO for additional information (and describing all items marked with *) and sketches.*

ADDITIONAL INFORMATION
(any further details that may be important for understanding the context, including items marked * overleaf)

top fill of gully

soft, grey-brown silty clay with hardly any inclusions; clearly distinguishable from natural and other fills

no archaeological finds

similar to the fill of the gully cutting it or that it cuts

Refer to context [160549]

SKETCHES
(consider: location plan, detailed plan showing relationships, section showing fills/deposits as appropriate)

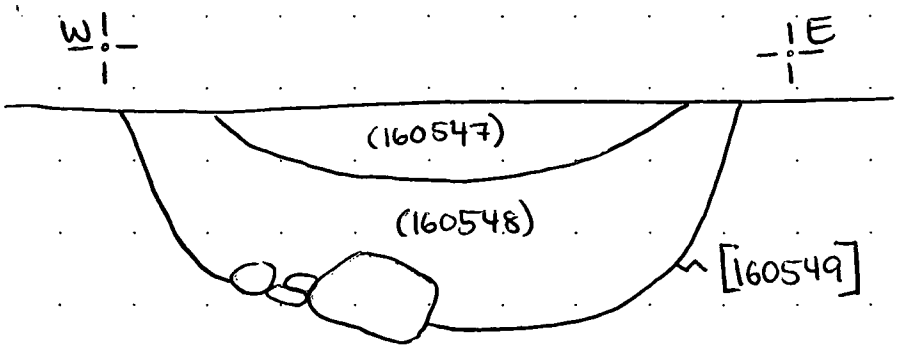

MOLA HEADLAND INFRASTRUCTURE

MOLA HEADLAND ARCHAEOLOGY

CONTEXT SHEET

Site code	Area/Field	Sub-area/Trench	Context number
A 14	TEA 16	A	(160548)
ECB #	**Subgroup**	**Parent context**	**Context type**
		[160549]	cut ☐ fill ☑ deposit ☐

STRATIGRAPHIC MATRIX — STRATIGRAPHY

		(160547)			Same as context	
		~~(160548)~~			Cuts context	
		[160549]			Cut by context	

CUT (if you are using this section score out section **FILL/DEPOSIT** below) — DESCRIPTION — INTERPRETATION

Shape

sub- ☐ rectangular ☐ square ☐ circular ☐ linear ☐ curvilinear ☐ irregular ☐ other* ☐

Orientation	Sides	Base
☐ N-S	☐ vertical	☐ flat
☐ E-W	☐ steep (sloping)	☐ concave
☐ NE-SW	☐ moderate (sloping)	☐ v-shaped
☐ NW-SE	☐ gentle (sloping)	☐ sloping
N	☐ stepped	☐ uneven
	☐ undercutting	☐ complex*
	☐ complex*	

Dimensions	Length	Width	Depth	Diameter
in metres				

Shape result of (tick all that apply)

design ☐ material cut into ☐ natural processes ☐ degree of truncation ☐ uncertain ☐

INTERPRETATION:
- pit ☐
- post-hole ☐
- stake-hole ☐
- ditch ☐
- ring-ditch ☐
- beam slot ☐
- construction cut ☐
- robber cut ☐
- gully ☐
- palaeochannel ☐
- furrow ☐
- field boundary ☐
- burial cut ☐
- other cut (describe below) ☐

FILL/DEPOSIT (if you are using this section score out section **CUT** above) — DESCRIPTION — INTERPRETATION

Compaction

☐ compact
☐ moderately compact
☑ loose
☐ friable

Colour

light ☑ to mid ☑ dark ☐ mottled ☐

brownish ☐	brown
greyish ☐	☑ grey
orangeish ☐	orange
yellowish ☐	yellow
reddish ☐	red
blueish ☑	blue

black ☐ white ☐ other* ☐

Composition

clayey ☐	☑ clay
silty ☑	silt
sandy ☐	sand
gravelly ☐	gravel
peaty ☐	peat

other* ☐

Thickness: 0.12m

Inclusions

use the following: O: occasional M: moderate F: frequent	stones*	chalk	iron pan	manganese	charcoal	plant remains*	wood	marine shell	bone*	pot	fired clay / CBM	CTP	mortar/plaster	leather/textile	glass	metal	industrial waste	lithics	coarse stone		
frequency	O																				
bulk find	☐	☐	☐	☐	☐	☐	☐	☐	☐	☐	☐	☐	☐	☐	☐	☐	☐	☐	☐	☐	☐

INTERPRETATION:
- topsoil ☐
- subsoil ☐
- geological subsoil ☐
- remnant topsoil ☐
- surface ☐
- occupation layer ☐
- dumped layer ☐
- deliberate backfill ☑
- destruction debris ☐
- bedding layer ☐
- natural infilling ☐
- colluvial layer ☐
- in situ burning ☐
- post-pipe ☐
- packing ☐
- cremation ☐
- other fill/deposit (describe below) ☐

CROSS REFERENCE

Sample nos	Finds nos	Photo nos	Drawing nos
/	/	1601026	Surveyed: plan ☐ section ☑ levels ☐ S# 16132

Basic process: construction ☐ use ☐ disuse ☑

Date	26-01-2017
Initials	KW
Checked by	

*This form is incomplete if fields marked with ◤ are empty. PTO for additional information (and describing all items marked with *) and sketches.*

ADDITIONAL INFORMATION
(any further details that may be important for understanding the context, including items marked * overleaf)

lower fill of gully

soft, blue-grey silty clay with inclusions of a few small pebbles and a big stone right in the section; clearly distinguishable from natural and fill on top

no archaeological finds

Refer to context [160548]

SKETCHES
(consider: location plan, detailed plan showing relationships, section showing fills/deposits as appropriate)

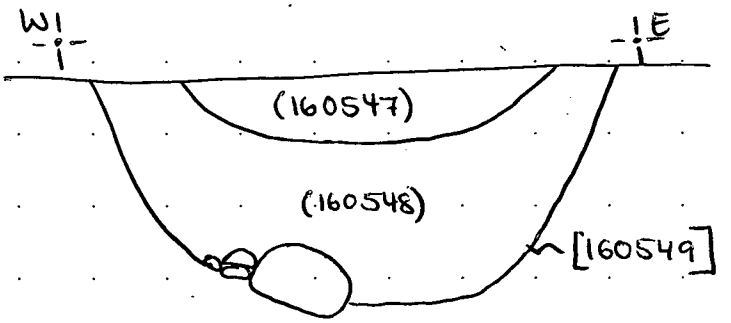

MOLA HEADLAND INFRASTRUCTURE

CONTEXT SHEET

Site code	Area/Field	Sub-area/Trench	Context number
A14	TEA 16	A	[160549]
ECB #	**Subgroup**	**Parent context**	**Context type**
			cut ☑ fill ☐ deposit ☐

STRATIGRAPHIC MATRIX / STRATIGRAPHY

		(160548)			Same as context
		[160549]			Cuts context
		160503			Cut by context

CUT (if you are using this section score out section **FILL/DEPOSIT** below) — DESCRIPTION / INTERPRETATION

Shape: sub- ☐ rectangular ☐ square ☐ circular ☐ linear ☑ curvilinear ☐ irregular ☐ other* ☐

Orientation: ☑ N-S gully; ☑ E-W cut; ☐ NE-SW; ☐ NW-SE; N

Sides: ☐ vertical; ☐ steep; ☑ moderate; ☐ gentle; ☐ stepped; ☐ undercutting; ☐ complex* (sloping)

Base: ☑ flat; ☑ concave; ☐ v-shaped; ☐ sloping; ☐ uneven; ☐ complex*

Dimensions	Length	Width	Depth	Diameter
in metres	—	0.60m	0.18m	—

Shape result of (tick all that apply): design ☑ material cut into ☐ natural processes ☐ degree of truncation ☐ uncertain ☐

INTERPRETATION: pit ☐; post-hole ☐; stake-hole ☐; ditch ☐; ring-ditch ☐; beam slot ☐; construction cut ☐; robber cut ☐; gully ☑; palaeochannel ☐; furrow ☐; field boundary ☐; burial cut ☐; other cut (describe below) ☐

FILL/DEPOSIT (if you are using this section score out section **CUT** above) — DESCRIPTION / INTERPRETATION

Compaction: ☐ compact; ☐ moderately compact; ☐ loose; ☐ friable

Colour: light ☐ mid ☐ dark ☐ mottled ☐; brownish ☐ brown; greyish ☐ grey; orangeish ☐ orange; yellowish ☐ yellow; reddish ☐ red; blueish ☐ blue; black ☐ white ☐ other* ☐

Composition: clayey ☐ clay; silty ☐ silt; sandy ☐ sand; gravelly ☐ gravel; peaty ☐ peat; other* ☐

Thickness

Inclusions

use the following: O: occasional M: moderate F: frequent	stones*	chalk	iron pan	manganese	charcoal	plant remains*	wood	marine shell	bone*	pot	fired clay / CBM	CTP	mortar/plaster	leather/textile	glass	metal	industrial waste	lithics	coarse stone	
frequency																				
bulk find	☐	☐	☐	☐	☐	☐	☐	☐	☐	☐	☐	☐	☐	☐	☐	☐	☐	☐	☐	☐

INTERPRETATION: topsoil ☐; subsoil ☐; geological subsoil ☐; remnant topsoil ☐; surface ☐; occupation layer ☐; dumped layer ☐; deliberate backfill ☐; destruction debris ☐; bedding layer ☐; natural infilling ☐; colluvial layer ☐; in situ burning ☐; post-pipe ☐; packing ☐; cremation ☐; other fill/deposit (describe below) ☐

CROSS REFERENCE

Sample nos	Finds nos	Photo nos	Drawing nos
		1601026	Surveyed: plan ☐ section ☑ levels ☐ S# 16132

Basic process: construction ☑ use ☐ disuse ☐

Date	26.01.2017
Initials	KW
Checked by	

*This form is incomplete if fields marked with ◤ are empty. PTO for additional information (and describing all items marked with *) and sketches.*

ADDITIONAL INFORMATION
(any further details that may be important for understanding the context, including items marked * overleaf)

gully containing two fills

gully running S → N with moderately steep edges and a more or less concave base

farther south the gully is cut by another gully, close to its' terminus [160546]

Refer to context [160549]

SKETCHES
(consider: location plan, detailed plan showing relationships, section showing fills/deposits as appropriate)

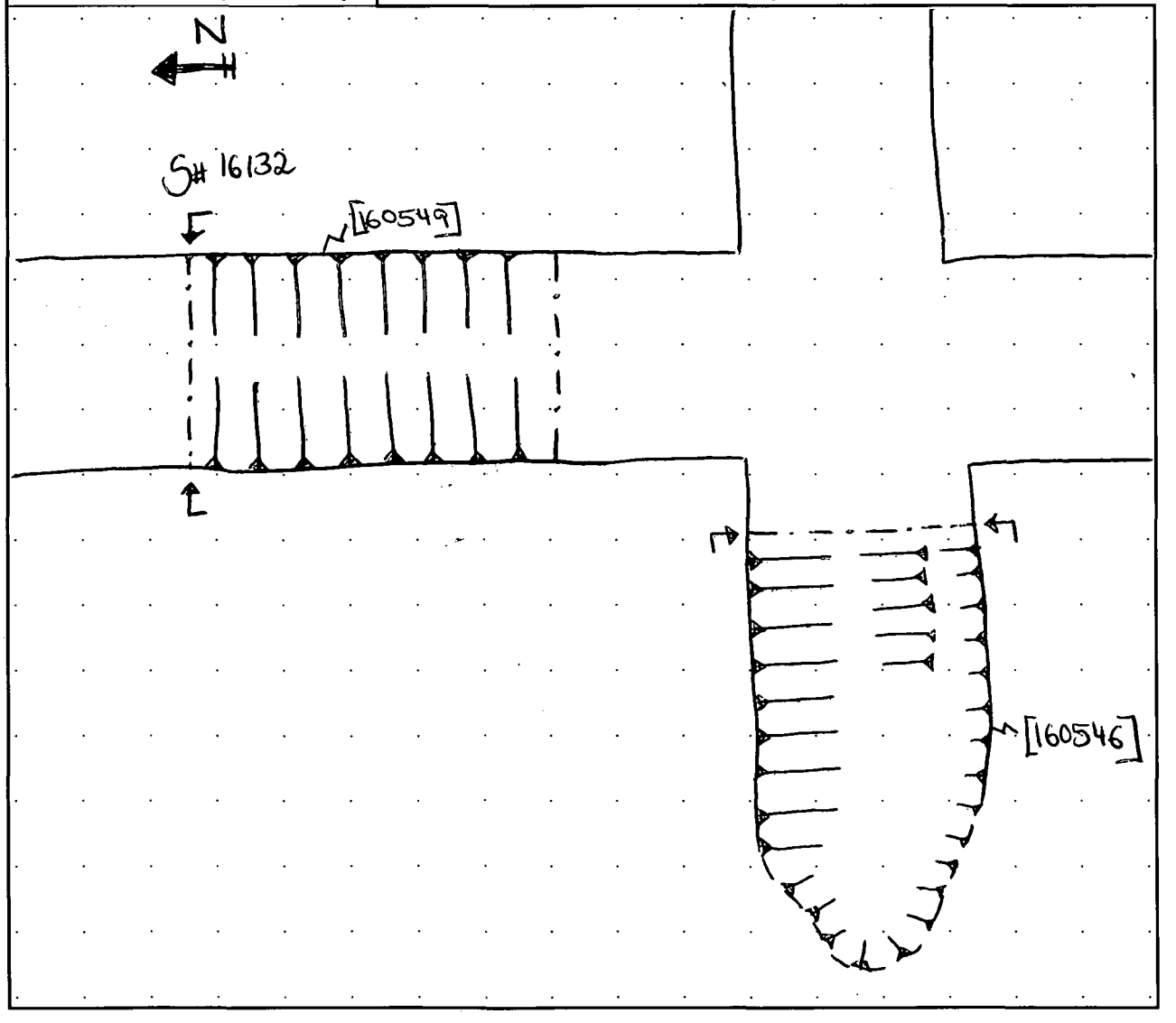

MOLA HEADLAND INFRASTRUCTURE

MOLA HEADLAND ARCHAEOLOGY

CONTEXT SHEET

Site code	Area/Field	Sub-area/Trench	Context number
A14	TEA16		160550
ECB #	**Subgroup**	**Parent context**	**Context type**
			cut ☐ fill ☑ deposit ☐

STRATIGRAPHIC MATRIX — STRATIGRAPHY

		160502			Same as context
		this context			Cuts context
		160551			Cut by context

CUT

(if you are using this section score out section **FILL/DEPOSIT** below)

DESCRIPTION — INTERPRETATION

Shape

sub- ☐ rectangular ☐ square ☐ circular ☐ linear ☐ curvilinear ☐ irregular ☐ other* ☐

Orientation: ☐ N-S ☐ E-W ☐ NE-SW ☐ NW-SE

N

Sides: ☐ vertical ☐ steep ☐ moderate ☐ gentle (sloping) ☐ stepped ☐ undercutting ☐ complex*

Base: ☐ flat ☐ concave ☐ v-shaped ☐ sloping ☐ uneven ☐ complex*

Dimensions (in metres)	Length	Width	Depth	Diameter

Shape result of (tick all that apply)

design ☐ material cut into ☐ natural processes ☐ degree of truncation ☐ uncertain ☐

INTERPRETATION:
- pit ☐
- post-hole ☐
- stake-hole ☐
- ditch ☐
- ring-ditch ☐
- beam slot ☐
- construction cut ☐
- robber cut ☐
- gully ☐
- palaeochannel ☐
- furrow ☐
- field boundary ☐
- burial cut ☐
- other cut (describe below) ☐

FILL/DEPOSIT

(if you are using this section score out section **CUT** above)

DESCRIPTION — INTERPRETATION

Compaction: ☑ compact ☐ moderately compact ☐ loose ☐ friable

Thickness: 0.12 m

Colour: light ☐ mid ☑ dark ☐ mottled ☐

brownish ☐ brown ☐
greyish ☐ grey ☑
orangeish ☐ orange ☐
yellowish ☐ yellow ☐
reddish ☐ red ☐
blueish ☐ blue ☐

black ☐ white ☐ other* ☐

Composition: clayey ☐ clay ☑; silty ☑ silt ☐; sandy ☐ sand ☐; gravelly ☐ gravel ☐; peaty ☐ peat ☐

other* ☐

Inclusions

use the following: O: occasional M: moderate F: frequent	stones*	chalk	iron pan	manganese	charcoal	plant remains*	wood	marine shell	bone*	pot	fired clay / CBM	CTP	mortar/plaster	leather/textile	glass	metal	industrial waste	lithics	coarse stone		
frequency					O																
bulk find	☐	☐	☐	☐	☐	☐	☐	☐	☐	☐	☐	☐	☐	☐	☐	☐	☐	☐	☐	☐	☐

INTERPRETATION:
- topsoil ☐
- subsoil ☐
- geological subsoil ☐
- remnant topsoil ☐
- surface ☐
- occupation layer ☐
- dumped layer ☐
- deliberate backfill ☐
- destruction debris ☐
- bedding layer ☐
- natural infilling ☑
- colluvial layer ☐
- in situ burning ☐
- post-pipe ☐
- packing ☐
- cremation ☐
- other fill/deposit (describe below) ☐

CROSS REFERENCE

Sample nos	Finds nos	Photo nos	Drawing nos
S16052	—	1601031	Surveyed: plan ☐ section ☐ levels ☐

Basic process: construction ☐ use ☐ disuse ☑

Date	26/01/17
Initials	LBB
Checked by	

*This form is incomplete if fields marked with ◤ are empty. PTO for additional information (and describing all items marked with *) and sketches.*

ADDITIONAL INFORMATION
(any further details that may be important for understanding the context, including items marked * overleaf)

Single fill of cut [160551].
A mid-grey, slightly silty clay with patches of the natural, that points out it was naturally infilled.

Refer to context

SKETCHES
(consider: location plan, detailed plan showing relationships, section showing fills/deposits as appropriate)

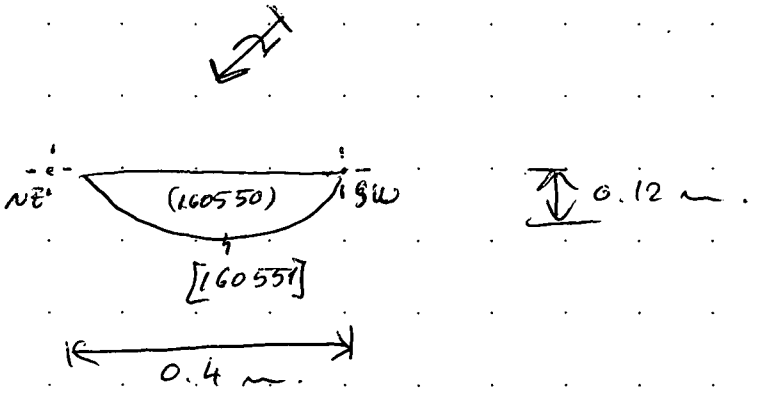

MOLA HEADLAND INFRASTRUCTURE

MOLA HEADLAND ARCHAEOLOGY

CONTEXT SHEET

Site code	Area/Field	Sub-area/Trench	Context number
A14	TEA16		160551
ECB #	**Subgroup**	**Parent context**	**Context type**
			cut ☑ fill ☐ deposit ☐

STRATIGRAPHIC MATRIX — STRATIGRAPHY

		160502			Same as context
		this context			Cuts context
		160503			Cut by context

CUT (if you are using this section score out section **FILL/DEPOSIT** below) — DESCRIPTION — INTERPRETATION

Shape: sub- ☐ rectangular ☐ square ☐ circular ☑ linear ☐ curvilinear ☐ irregular ☐ other* ☐

Orientation: ☐ N-S ☐ E-W ☐ NE-SW ☐ NW-SE (N)

Sides: ☐ vertical ☑ steep ☐ moderate ☐ gentle (sloping) ☐ stepped ☐ undercutting ☐ complex*

Base: ☐ flat ☑ concave ☐ v-shaped ☐ sloping ☐ uneven ☐ complex*

Dimensions (in metres)	Length	Width	Depth	Diameter
			0.12 m.	0.4 m

Shape result of (tick all that apply): design ☑ material cut into ☐ natural processes ☐ degree of truncation ☐ uncertain ☐

INTERPRETATION: pit ☐ post-hole ☑ stake-hole ☐ ditch ☐ ring-ditch ☐ beam slot ☐ construction cut ☐ robber cut ☐ gully ☐ palaeochannel ☐ furrow ☐ field boundary ☐ burial cut ☐ other cut (describe below) ☐

FILL/DEPOSIT (if you are using this section score out section **CUT** above) — DESCRIPTION — INTERPRETATION

Compaction: ☐ compact ☐ moderately compact ☐ loose ☐ friable

Thickness

Colour: light ☐ mid ☐ dark ☐ mottled ☐

brownish ☐	brown ☐
greyish ☐	grey ☐
orangeish ☐	orange ☐
yellowish ☐	yellow ☐
reddish ☐	red ☐
blueish ☐	blue ☐

black ☐ white ☐ other* ☐

Composition

clayey ☐	clay ☐
silty ☐	silt ☐
sandy ☐	sand ☑
gravelly ☐	gravel ☐
peaty ☐	peat ☐

other* ☐

Inclusions

use the following: O: occasional M: moderate F: frequent	stones*	chalk	iron pan	manganese	charcoal	plant remains*	wood	marine shell	bone*	pot	fired clay / CBM	CTP	mortar/plaster	leather/textile	glass	metal	industrial waste	lithics	coarse stone		
frequency																					
bulk find	☐	☐	☐	☐	☐	☐	☐	☐	☐	☐	☐	☐	☐	☐	☐	☐	☐	☐	☐	☐	☐

INTERPRETATION: topsoil ☐ subsoil ☐ geological subsoil ☐ remnant topsoil ☐ surface ☐ occupation layer ☐ dumped layer ☐ deliberate backfill ☐ destruction debris ☐ bedding layer ☐ natural infilling ☐ colluvial layer ☐ in situ burning ☐ post-pipe ☐ packing ☐ cremation ☐ other fill/deposit (describe below) ☐

CROSS REFERENCE

Sample nos	Finds nos	Photo nos	Drawing nos
		160031	Surveyed: plan ☐ section ☐ levels ☐

Basic process: construction ☐ use ☐ disuse ☑

Date	26/01/17
Initials	LBB
Checked by	

*This form is incomplete if fields marked with ◤ are empty. PTO for additional information (and describing all items marked with *) and sketches.*

ADDITIONAL INFORMATION

*(any further details that may be important for understanding the context, including items marked * overleaf)*

Cut of circular shallow post-hole
In alignment with: [160542]; [160553]; [160555]
[160580]

Refer to context | 160550

SKETCHES

(consider: location plan, detailed plan showing relationships, section showing fills/deposits as appropriate)

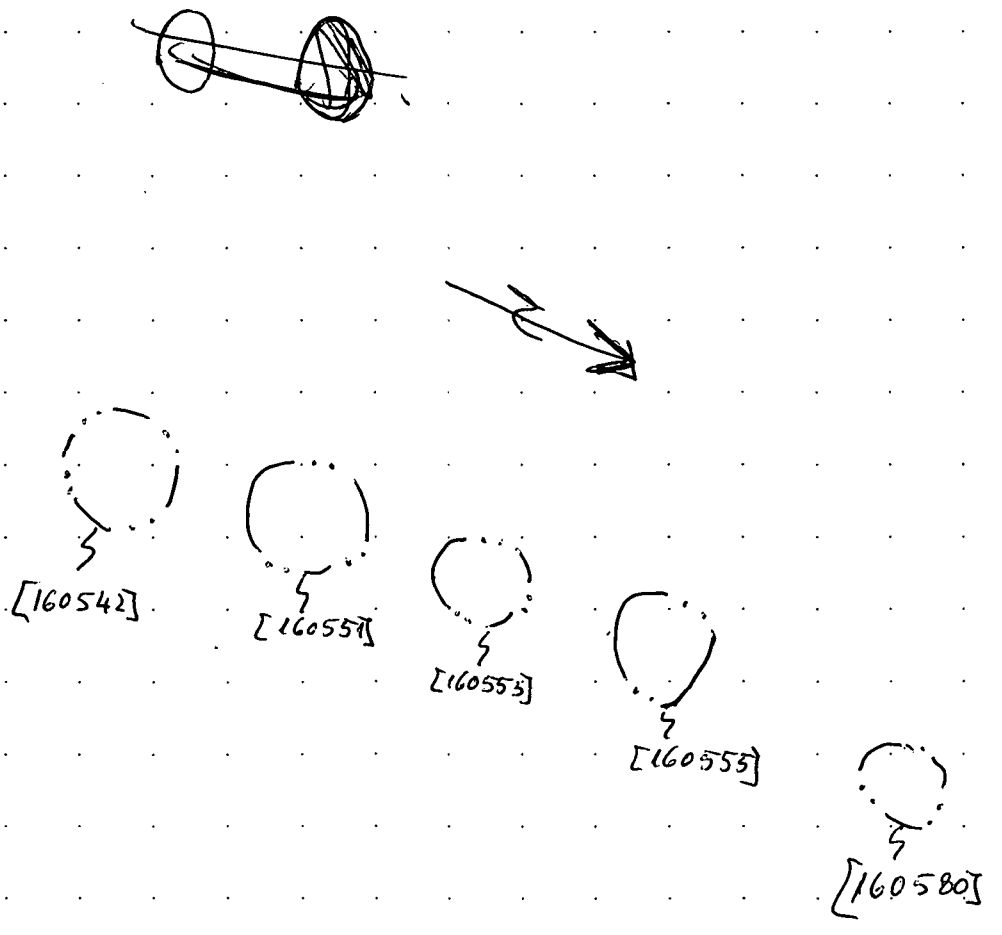

MOLA HEADLAND INFRASTRUCTURE

MOLA HEADLAND ARCHAEOLOGY

CONTEXT SHEET

Site code	Area/Field	Sub-area/Trench	Context number
A14	TEA 16		160552
ECB #	**Subgroup**	**Parent context**	**Context type**
			cut ☐ fill ☑ deposit ☐

STRATIGRAPHIC MATRIX — STRATIGRAPHY

		160502			Same as context
		this context			Cuts context
		160553			Cut by context

CUT (if you are using this section score out section **FILL/DEPOSIT** below) — DESCRIPTION — INTERPRETATION

Shape

sub- ☐ rectangular ☐ square ☐ circular ☐ linear ☐ curvilinear ☐ irregular ☐ other* ☐

Orientation	Sides	Base
☐ N-S	☐ vertical	☐ flat
☐ E-W	☐ steep (sloping)	☐ concave
☐ NE-SW	☐ moderate (sloping)	☐ v-shaped
☐ NW-SE	☐ gentle (sloping)	☐ sloping
N	☐ stepped	☐ uneven
	☐ undercutting	☐ complex*
	☐ complex*	

Dimensions	Length	Width	Depth	Diameter
in metres				

Shape result of (tick all that apply)

design ☐ material cut into ☐ natural processes ☐ degree of truncation ☐ uncertain ☐

INTERPRETATION:
- pit ☐
- post-hole ☐
- stake-hole ☐
- ditch ☐
- ring-ditch ☐
- beam slot ☐
- construction cut ☐
- robber cut ☐
- gully ☐
- palaeochannel ☐
- furrow ☐
- field boundary ☐
- burial cut ☐
- other cut (describe below) ☐

FILL/DEPOSIT (if you are using this section score out section **CUT** above) — DESCRIPTION — INTERPRETATION

Compaction

☑ compact
☐ moderately compact
☐ loose
☐ friable

Thickness

Colour

light ☑ mid ☐ dark ☐ mottled ☐

brownish ☐	brown
greyish ☐	☑ grey
orangeish ☐	orange
yellowish ☐	yellow
reddish ☐	red
blueish ☐	blue

black ☐ white ☐ other* ☐

Composition

clayey ☐	☑ clay
silty ☑	silt
sandy ☐	sand
gravelly ☐	gravel
peaty ☐	peat

other* ☐

Inclusions

use the following: O: occasional M: moderate F: frequent	stones*	chalk	iron pan	manganese	charcoal	plant remains*	wood	marine shell	bone*	pot	fired clay / CBM	CTP	mortar/plaster	leather/textile	glass	metal	industrial waste	lithics	coarse stone		
frequency																					
bulk find	☐	☐	☐	☐	☐	☐	☐	☐	☐	☐	☐	☐	☐	☐	☐	☐	☐	☐	☐	☐	☐

INTERPRETATION:
- topsoil ☐
- subsoil ☐
- geological subsoil ☐
- remnant topsoil ☐
- surface ☐
- occupation layer ☐
- dumped layer ☐
- deliberate backfill ☐
- destruction debris ☐
- bedding layer ☐
- natural infilling ☑
- colluvial layer ☐
- in situ burning ☐
- post-pipe ☐
- packing ☐
- cremation ☐
- other fill/deposit (describe below) ☐

CROSS REFERENCE

Sample nos	Finds nos	Photo nos	Drawing nos
516053		1601032	Surveyed: plan ☐ section ☐ levels ☐

Basic process

construction ☐ use ☐ disuse ☐

Date	26/01/17
Initials	LBB
Checked by	

*This form is incomplete if fields marked with ◤ are empty. PTO for additional information (and describing all items marked with *) and sketches.*

ADDITIONAL INFORMATION

*(any further details that may be important for understanding the context, including items marked * overleaf)*

Fill of cut [160553]
Light grey clay fill with patches of natural, most likely natural infilling.

Refer to context

SKETCHES

(consider: location plan, detailed plan showing relationships, section showing fills/deposits as appropriate)

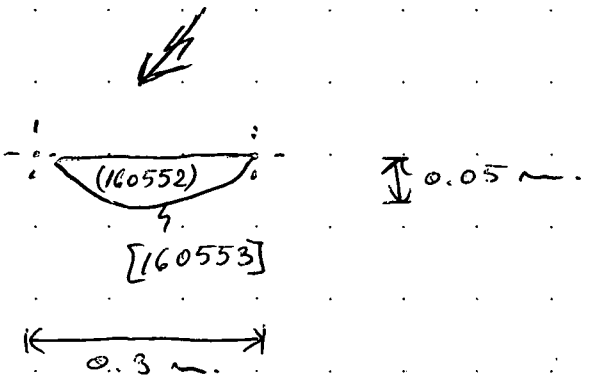

MOLA HEADLAND INFRASTRUCTURE

CONTEXT SHEET

Site code	Area/Field	Sub-area/Trench	Context number
A14	TEA16		160553
ECB #	**Subgroup**	**Parent context**	**Context type**
			cut ☑ fill ☐ deposit ☐

STRATIGRAPHIC MATRIX — STRATIGRAPHY

		160552			Same as context
		this context			Cuts context
		160503			Cut by context

CUT

(if you are using this section score out section **FILL/DEPOSIT** below)

DESCRIPTION

Shape: sub- ☐ rectangular ☐ square ☐ circular ☑ linear ☐ curvilinear ☐ irregular ☐ other* ☐

Orientation: ☐ N-S ☐ E-W ☐ NE-SW ☐ NW-SE (N)

Sides: ☐ vertical ☑ steep ☐ moderate ☐ gentle (sloping) ☐ stepped ☐ undercutting ☐ complex*

Base: ☐ flat ☑ concave ☐ v-shaped ☐ sloping ☐ uneven ☐ complex*

Dimensions (in metres)	Length	Width	Depth	Diameter
			0.05 m.	0.3 m.

Shape result of (tick all that apply): design ☑ material cut into ☐ natural processes ☐ degree of truncation ☐ uncertain ☐

INTERPRETATION

- pit ☐
- post-hole ☐
- stake-hole ☐
- ditch ☐
- ring-ditch ☐
- beam slot ☐
- construction cut ☐
- robber cut ☐
- gully ☐
- palaeochannel ☐
- furrow ☐
- field boundary ☐
- burial cut ☐
- other cut (describe below) ☐

FILL/DEPOSIT

(if you are using this section score out section **CUT** above)

DESCRIPTION

Compaction: ☐ compact ☐ moderately compact ☐ loose ☐ friable

Thickness

Colour: light ☐ mid ☐ dark ☐ mottled ☐

brownish ☐	brown ☐
greyish ☐	grey ☐
orangeish ☐	orange ☐
yellowish ☐	yellow ☐
reddish ☐	red ☐
blueish ☐	blue ☐

black ☐ white ☐ other* ☐

Composition

clayey ☐	clay ☐
silty ☐	silt ☐
sandy ☑	sand ☐
gravelly ☐	gravel ☐
peaty ☐	peat ☐

other* ☐

Inclusions

use the following: O: occasional M: moderate F: frequent	stones*	chalk	iron pan	manganese	charcoal	plant remains*	wood	marine shell	bone*	pot	fired clay / CBM	CTP	mortar/plaster	leather/textile	glass	metal	industrial waste	lithics	coarse stone		
frequency																					
bulk find	☐	☐	☐	☐	☐	☐	☐	☐	☐	☐	☐	☐	☐	☐	☐	☐	☐	☐	☐	☐	☐

INTERPRETATION

- topsoil ☐
- subsoil ☐
- geological subsoil ☐
- remnant topsoil ☐
- surface ☐
- occupation layer ☐
- dumped layer ☐
- deliberate backfill ☐
- destruction debris ☐
- bedding layer ☐
- natural infilling ☐
- colluvial layer ☐
- in situ burning ☐
- post-pipe ☐
- packing ☐
- cremation ☐
- other fill/deposit (describe below) ☐

CROSS REFERENCE

Sample nos	Finds nos	Photo nos	Drawing nos
✓	✓	1601032	Surveyed: plan ☐ section ☐ levels ☐

Basic process: construction ☐ use ☐ disuse ☑

Date	26/01/17
Initials	LBB
Checked by	

*This form is incomplete if fields marked with ◤ are empty. PTO for additional information (and describing all items marked with *) and sketches.*

ADDITIONAL INFORMATION
(any further details that may be important for understanding the context, including items marked * overleaf)

Cut of circular post-hole, with steep edges and concave base.
In alignment with: [160542]; [160551]; [160555] [160580]

Refer to context 160552

SKETCHES
(consider: location plan, detailed plan showing relationships, section showing fills/deposits as appropriate)

MOLA HEADLAND INFRASTRUCTURE

CONTEXT SHEET

Site code	Area/Field	Sub-area/Trench	Context number
A14	TEA16		160554
ECB #	**Subgroup**	**Parent context**	**Context type**
			cut ☐ fill ☑ deposit ☐

STRATIGRAPHIC MATRIX / STRATIGRAPHY

					STRATIGRAPHY
		160502			Same as context
		this context			Cuts context
		160555			Cut by context

CUT

(if you are using this section score out section **FILL/DEPOSIT** below)

DESCRIPTION

Shape

sub- ☐ rectangular ☐ square ☐ circular ☐ linear ☐ curvilinear ☐ irregular ☐ other* ☐

Orientation: ☐ N-S ☐ E-W ☐ NE-SW ☐ NW-SE (N)

Sides: ☐ vertical ☐ steep ☐ moderate ☐ gentle (sloping) ☐ stepped ☐ undercutting ☐ complex*

Base: ☐ flat ☐ concave ☐ v-shaped ☐ sloping ☐ uneven ☐ complex*

Dimensions	Length	Width	Depth	Diameter
in metres				

Shape result of (tick all that apply)

design ☐ material cut into ☐ natural processes ☐ degree of truncation ☐ uncertain ☐

INTERPRETATION

pit ☐
post-hole ☐
stake-hole ☐
ditch ☐
ring-ditch ☐
beam slot ☐
construction cut ☐
robber cut ☐
gully ☐
palaeochannel ☐
furrow ☐
field boundary ☐
burial cut ☐
other cut (describe below) ☐

FILL/DEPOSIT

(if you are using this section score out section **CUT** above)

DESCRIPTION

Compaction: ☑ compact ☐ moderately compact ☐ loose ☐ friable

Colour: light ☑ mid ☐ dark ☐ mottled ☐

brownish ☐ brown ☐
greyish ☐ grey ☑
orangeish ☐ orange ☐
yellowish ☐ yellow ☐
reddish ☐ red ☐
blueish ☐ blue ☐
black ☐ white ☐ other* ☐

Composition: clayey ☐ clay ☑; silty ☑ silt ☐; sandy ☐ sand ☐; gravelly ☐ gravel ☐; peaty ☐ peat ☐; other* ☐

Thickness: 0.05 m.

Inclusions

use the following: O: occasional M: moderate F: frequent	stones*	chalk	iron pan	manganese	charcoal	plant remains*	wood	marine shell	bone*	pot	fired clay / CBM	CTP	mortar/plaster	leather/textile	glass	metal	industrial waste	lithics	coarse stone		
frequency																					
bulk find	☐	☐	☐	☐	☐	☐	☐	☐	☐	☐	☐	☐	☐	☐	☐	☐	☐	☐	☐	☐	☐

INTERPRETATION

topsoil ☐
subsoil ☐
geological subsoil ☐
remnant topsoil ☐
surface ☐
occupation layer ☐
dumped layer ☐
deliberate backfill ☐
destruction debris ☐
bedding layer ☐
natural infilling ☑
colluvial layer ☐
in situ burning ☐
post-pipe ☐
packing ☐
cremation ☐
other fill/deposit (describe below) ☐

CROSS REFERENCE

Sample nos	Finds nos	Photo nos	Drawing nos
S16054		1601033	Surveyed: plan ☐ section ☐ levels ☐

Basic process: construction ☐ use ☐ disuse ☐

Date	26/01/17
Initials	LBB
Checked by	

*This form is incomplete if fields marked with ◤ are empty. PTO for additional information (and describing all items marked with *) and sketches.*

ADDITIONAL INFORMATION

*(any further details that may be important for understanding the context, including items marked * overleaf)*

Fill of cut [160555]
A light grey silty clay with patches of natural, most likely natural infilling.

Refer to context

SKETCHES

(consider: location plan, detailed plan showing relationships, section showing fills/deposits as appropriate)

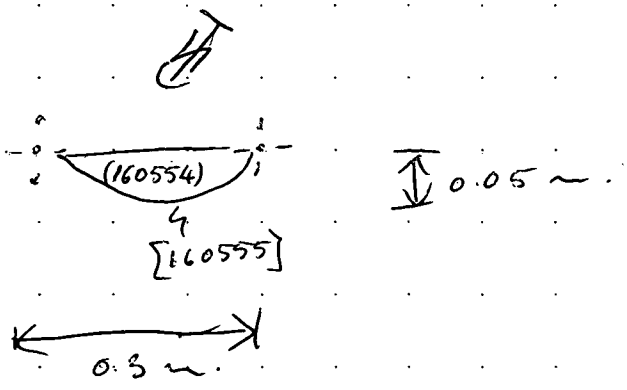

MOLA HEADLAND INFRASTRUCTURE

CONTEXT SHEET

Site code	Area/Field	Sub-area/Trench	Context number
A14	TEA16		160555
ECB #	**Subgroup**	**Parent context**	**Context type**
			cut ☑ fill ☐ deposit ☐

STRATIGRAPHIC MATRIX / STRATIGRAPHY

					STRATIGRAPHY
		160554			Same as context
		this context			Cuts context
		160503			Cut by context

CUT

(if you are using this section score out section **FILL/DEPOSIT** below)

DESCRIPTION

Shape

sub- ☐ rectangular ☐ square ☐ circular ☑ linear ☐ curvilinear ☐ irregular ☐ other* ☐

Orientation	Sides	Base
☐ N-S	☐ vertical	☐ flat
☐ E-W	☑ steep (sloping)	☑ concave
☐ NE-SW	☐ moderate (sloping)	☐ v-shaped
☐ NW-SE	☐ gentle (sloping)	☐ sloping
N	☐ stepped	☐ uneven
	☐ undercutting	☐ complex*
	☐ complex*	

Dimensions (in metres)	Length	Width	Depth	Diameter
			0.05 m.	0.3 m.

Shape result of *(tick all that apply)*

design ☑ material cut into ☐ natural processes ☐ degree of truncation ☐ uncertain ☐

INTERPRETATION

pit ☐
post-hole ☐
stake-hole ☐
ditch ☐
ring-ditch ☐
beam slot ☐
construction cut ☐
robber cut ☐
gully ☐
palaeochannel ☐
furrow ☐
field boundary ☐
burial cut ☐
other cut (describe below) ☐

FILL/DEPOSIT

(if you are using this section score out section **CUT** above)

DESCRIPTION

Compaction	Colour		Composition	
☐ compact	light ☐ mid ☐ dark ☐ mottled ☐		clayey ☐	☐ clay
☐ moderately compact	brownish ☐	☐ brown	silty ☐	☐ silt
☐ loose	greyish ☐	☐ grey	sandy ☐	☐ sand
☐ friable	orangeish ☐	☐ orange	gravelly ☐	☐ gravel
	yellowish ☐	☐ yellow	peaty ☐	☐ peat
Thickness	reddish ☐	☐ red		
	blueish ☐	☐ blue		
	black ☐ white ☐ other* ☐		other* ☐	

Inclusions

use the following: O: occasional M: moderate F: frequent	stones*	chalk	iron pan	manganese	charcoal	plant remains*	wood	marine shell	bone*	pot	fired clay / CBM	CTP	mortar/plaster	leather/textile	glass	metal	industrial waste	lithics	coarse stone	
frequency																				
bulk find	☐	☐	☐	☐	☐	☐	☐	☐	☐	☐	☐	☐	☐	☐	☐	☐	☐	☐	☐	☐

INTERPRETATION

topsoil ☐
subsoil ☐
geological subsoil ☐
remnant topsoil ☐
surface ☐
occupation layer ☐
dumped layer ☐
deliberate backfill ☐
destruction debris ☐
bedding layer ☐
natural infilling ☐
colluvial layer ☐
in situ burning ☐
post-pipe ☐
packing ☐
cremation ☐
other fill/deposit (describe below) ☐

CROSS REFERENCE

Sample nos	Finds nos	Photo nos	Drawing nos
		1601033	Surveyed: plan ☐ section ☑ levels ☐

Basic process

construction ☐ use ☐ disuse ☑

Date	06/01/17
Initials	LBB
Checked by	

*This form is incomplete if fields marked with ◤ are empty. PTO for additional information (and describing all items marked with *) and sketches.*

ADDITIONAL INFORMATION
(any further details that may be important for understanding the context, including items marked * overleaf)

Cut of shallow post-hole with steep sides and concave base
In the same alignment with: [160542], [160551], [160553], [160580]

Refer to context: 160554

SKETCHES
(consider: location plan, detailed plan showing relationships, section showing fills/deposits as appropriate)

MOLA HEADLAND INFRASTRUCTURE

CONTEXT SHEET

Site code	Area/Field	Sub-area/Trench	Context number
A14	TEA 16	A	(160556)
ECB #	**Subgroup**	**Parent context**	**Context type**
		[160557]	cut ☐ fill ☑ deposit ☐

STRATIGRAPHIC MATRIX

					STRATIGRAPHY	
		160502			Same as context	160564
		(160558)			Cuts context	
		[160557]			Cut by context	

CUT (if you are using this section score out section **FILL/DEPOSIT** below) — DESCRIPTION

Shape: sub- ☐ rectangular ☐ square ☐ circular ☐ linear ☐ curvilinear ☐ irregular ☐ other* ☐

Orientation: ☐ N-S ☐ E-W ☐ NE-SW ☐ NW-SE

N

Sides: ☐ vertical ☐ steep ☐ moderate ☐ gentle (sloping) ☐ stepped ☐ undercutting ☐ complex*

Base: ☐ flat ☐ concave ☐ v-shaped ☐ sloping ☐ uneven ☐ complex*

Dimensions (in metres)	Length	Width	Depth	Diameter

Shape result of (tick all that apply): design ☐ material cut into ☐ natural processes ☐ degree of truncation ☐ uncertain ☐

INTERPRETATION: pit ☐ post-hole ☐ stake-hole ☐ ditch ☐ ring-ditch ☐ beam slot ☐ construction cut ☐ robber cut ☐ gully ☐ palaeochannel ☐ furrow ☐ field boundary ☐ burial cut ☐ other cut (describe below) ☐

FILL/DEPOSIT (if you are using this section score out section **CUT** above) — DESCRIPTION

Compaction: ☐ compact ☐ moderately compact ☑ loose ☐ friable

Colour: light ☑ mid ☐ dark ☐ mottled ☐

brownish ☑ / brown ☐; greyish ☐ / grey ☑; orangeish ☐ / orange ☐; yellowish ☐ / yellow ☐; reddish ☐ / red ☐; blueish ☐ / blue ☐; black ☐ white ☐ other* ☐

Composition: clayey ☐ / clay ☑; silty ☑ / silt ☐; sandy ☐ / sand ☐; gravelly ☐ / gravel ☐; peaty ☐ / peat ☐; other* ☐

Thickness: 0.14 m

Inclusions

use the following: O: occasional M: moderate F: frequent	stones*	chalk	iron pan	manganese	charcoal	plant remains*	wood	marine shell	bone*	pot	fired clay / CBM	CTP	mortar/plaster	leather/textile	glass	metal	industrial waste	lithics	coarse stone		
frequency	0																				
bulk find	☐	☐	☐	☐	☐	☐	☐	☐	☐	☐	☐	☐	☐	☐	☐	☐	☐	☐	☐	☐	☐

INTERPRETATION: topsoil ☐ subsoil ☐ geological subsoil ☐ remnant topsoil ☐ surface ☐ occupation layer ☐ dumped layer ☐ deliberate backfill ☑ destruction debris ☐ bedding layer ☐ natural infilling ☐ colluvial layer ☐ in situ burning ☐ post-pipe ☐ packing ☐ cremation ☐ other fill/deposit (describe below) ☐

CROSS REFERENCE

Sample nos	Finds nos	Photo nos	Drawing nos
		1601035	Surveyed: plan ☐ section ☑ levels ☐

Basic process: construction ☐ use ☐ disuse ☑

Date	27.01.2017
Initials	RW
Checked by	

*This form is incomplete if fields marked with ◤ are empty. PTO for additional information (and describing all items marked with *) and sketches.*

ADDITIONAL INFORMATION
(any further details that may be important for understanding the context, including items marked * overleaf)

soft, light brown-grey silty clay with hardly any inclusions
→ few pebbles (<5%); clearly distinguishable from natural

no archaeological finds

shallow fill of gully terminus

Refer to context [160557]

SKETCHES
(consider: location plan, detailed plan showing relationships, section showing fills/deposits as appropriate)

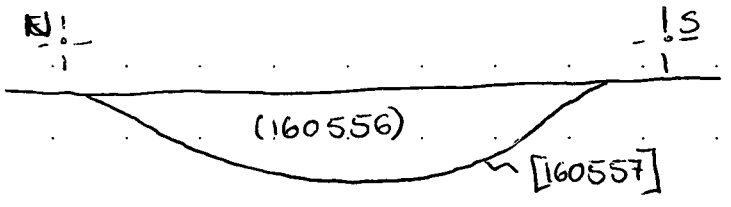

MOLA HEADLAND INFRASTRUCTURE

MOLA HEADLAND ARCHAEOLOGY

CONTEXT SHEET

Site code	Area/Field	Sub-area/Trench	Context number
A14	TEA 16	A	[160557]
ECB #	**Subgroup**	**Parent context**	**Context type**
			cut ☑ fill ☐ deposit ☐

STRATIGRAPHIC MATRIX — STRATIGRAPHY

		(160556)			Same as context
		[160557] (this context)			Cuts context
		160503			Cut by context

CUT (if you are using this section score out section **FILL/DEPOSIT** below) — DESCRIPTION — INTERPRETATION

Shape: sub- ☐ rectangular ☐ square ☐ circular ☐ linear ☑ curvilinear ☐ irregular ☐ other* ☐

Orientation: ☑ N-S cut; ☑ E-W gully; ☐ NE-SW; ☐ NW-SE; N

Sides: ☐ vertical; ☐ steep; ☑ moderate; ☐ gentle (sloping); ☐ stepped; ☐ undercutting; ☐ complex*

Base: ☐ flat; ☑ concave; ☐ v-shaped; ☐ sloping; ☐ uneven; ☐ complex*

Dimensions	Length	Width	Depth	Diameter
in metres	—	0.42 m	0.14 m	—

Shape result of (tick all that apply): design ☑ material cut into ☐ natural processes ☐ degree of truncation ☐ uncertain ☐

Interpretation: pit ☐; post-hole ☐; stake-hole ☐; ditch ☐; ring-ditch ☐; beam slot ☐; construction cut ☐; robber cut ☐; (terminus) gully ☑; palaeochannel ☐; furrow ☐; field boundary ☐; burial cut ☐; other cut (describe below) ☐

FILL/DEPOSIT (if you are using this section score out section **CUT** above) — DESCRIPTION — INTERPRETATION

Compaction: ☐ compact; ☐ moderately compact; ☐ loose; ☐ friable

Thickness

Colour: light ☐ mid ☐ dark ☐ mottled ☐; brownish ☐ brown; greyish ☐ grey; orangeish ☐ orange; yellowish ☐ yellow; reddish ☐ red; blueish ☐ blue; black ☐ white ☐ other* ☐

Composition: clayey ☐ clay; silty ☐ silt; sandy ☐ sand; gravelly ☐ gravel; peaty ☐ peat; other* ☐

Inclusions

use the following: O: occasional M: moderate F: frequent	stones*	chalk	iron pan	manganese	charcoal	plant remains*	wood	marine shell	bone*	pot	fired clay / CBM	CTP	mortar/plaster	leather/textile	glass	metal	industrial waste	lithics	coarse stone		
frequency																					
bulk find	☐	☐	☐	☐	☐	☐	☐	☐	☐	☐	☐	☐	☐	☐	☐	☐	☐	☐	☐	☐	☐

Interpretation: topsoil ☐; subsoil ☐; geological subsoil ☐; remnant topsoil ☐; surface ☐; occupation layer ☐; dumped layer ☐; deliberate backfill ☐; destruction debris ☐; bedding layer ☐; natural infilling ☐; colluvial layer ☐; in situ burning ☐; post-pipe ☐; packing ☐; cremation ☐; other fill/deposit (describe below) ☐

CROSS REFERENCE

Sample nos	Finds nos	Photo nos	Drawing nos
		1601035	Surveyed: plan ☐ section ☑ levels ☐

Basic process: construction ☑ use ☐ disuse ☐

Date	27-01-2017
Initials	KW
Checked by	

*This form is incomplete if fields marked with ◤ are empty. PTO for additional information (and describing all items marked with *) and sketches.*

ADDITIONAL INFORMATION
(any further details that may be important for understanding the context, including items marked * overleaf)

shallow terminus of gully with only one fill

linear gully running W → E with terminus in the W

edges are moderately sloping to a concave base ⇒ U-shaped

Refer to context [160557]

SKETCHES
(consider: location plan, detailed plan showing relationships, section showing fills/deposits as appropriate)

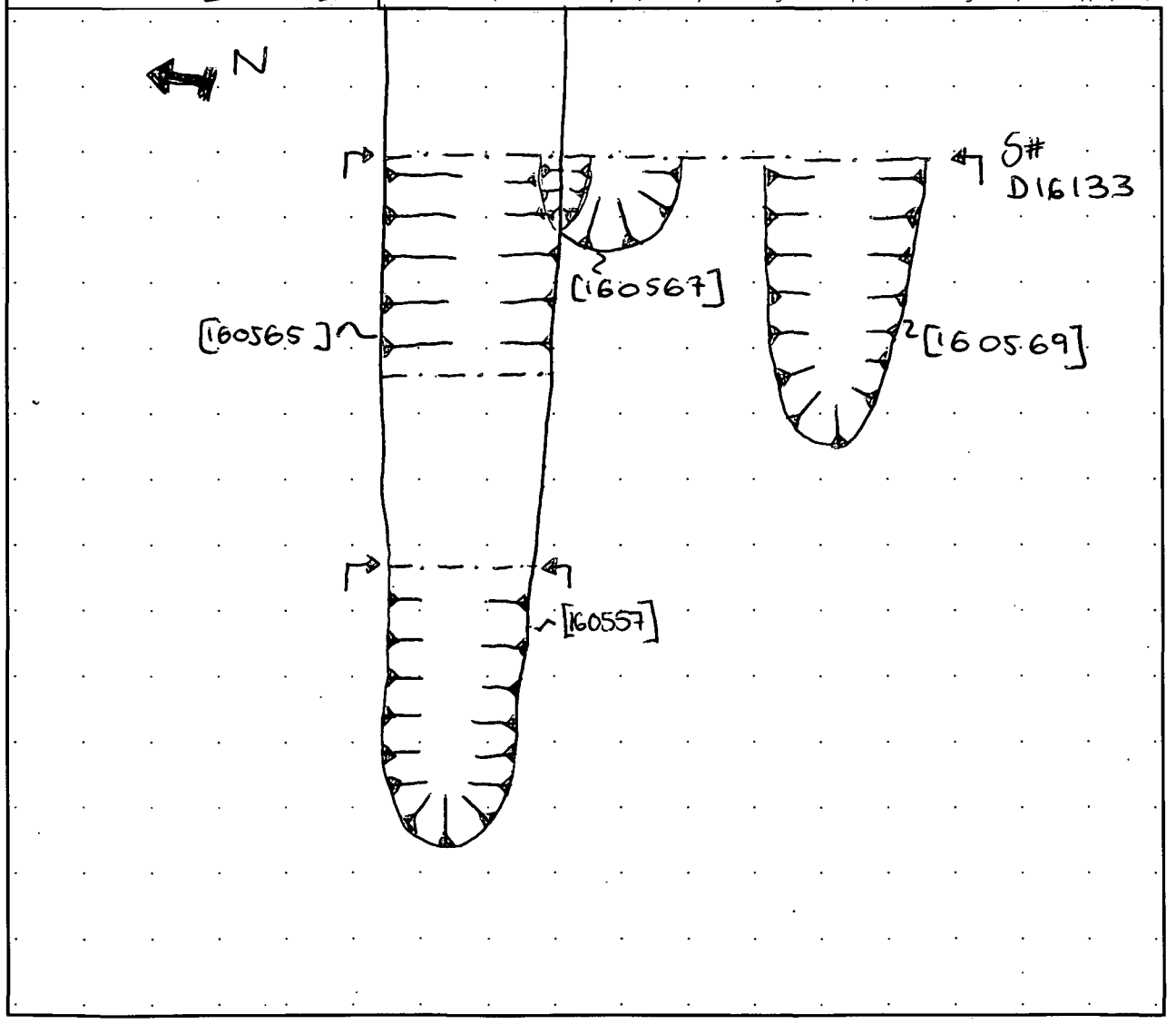

MOLA HEADLAND INFRASTRUCTURE

MOLA HEADLAND ARCHAEOLOGY

CONTEXT SHEET

Site code	Area/Field	Sub-area/Trench	Context number
AIL	TGA16		(160558)
ECB #	**Subgroup**	**Parent context**	**Context type**
			cut ☐ fill ☑ deposit ☐

STRATIGRAPHIC MATRIX — STRATIGRAPHY

		[160533]			Same as context
		this context			Cuts context
		[160558]			Cut by context

CUT

(if you are using this section score out section **FILL/DEPOSIT** below)

DESCRIPTION — INTERPRETATION

Shape

sub- ☐ rectangular ☐ square ☐ circular ☑ linear ☐ curvilinear ☐ irregular ☐ other* ☐

Orientation	Sides	Base
☐ N-S	☐ vertical	☐ flat
☐ E-W	☐ steep (sloping)	☐ concave
☐ NE-SW	☐ moderate (sloping)	☐ v-shaped
☐ NW-SE	☐ gentle (sloping)	☐ sloping
N	☐ stepped	☐ uneven
	☐ undercutting	☐ complex*
	☐ complex*	

Dimensions	Length	Width	Depth	Diameter
in metres				

Shape result of (tick all that apply)

design ☐ material cut into ☐ natural processes ☐ degree of truncation ☐ uncertain ☐

INTERPRETATION:
- pit ☐
- post-hole ☐
- stake-hole ☐
- ditch ☐
- ring-ditch ☐
- beam slot ☐
- construction cut ☐
- robber cut ☐
- gully ☐
- palaeochannel ☐
- furrow ☐
- field boundary ☐
- burial cut ☐
- other cut (describe below) ☐

FILL/DEPOSIT

(if you are using this section score out section **CUT** above)

DESCRIPTION — INTERPRETATION

Compaction

☐ compact
☐ moderately compact
☐ loose
☑ friable

Thickness

Colour

light ☐ mid ☑ dark ☐ mottled ☐

brownish ☐	☑ brown
greyish ☐	☐ grey
orangeish ☑	☐ orange
yellowish ☐	☐ yellow
reddish ☐	☐ red
blueish ☐	☐ blue

black ☐ white ☐ other* ☐

Composition

clayey ☐	☑ clay
silty ☑	☐ silt
sandy ☑	☐ sand
gravelly ☐	☐ gravel
peaty ☐	☐ peat

other* ☐

Inclusions

use the following: O: occasional M: moderate F: frequent	stones*	chalk	iron pan	manganese	charcoal	plant remains*	wood	marine shell	bone*	pot	fired clay / CBM	CTP	mortar/plaster	leather/textile	glass	metal	industrial waste	lithics	coarse stone		
frequency	O																				
bulk find	☐	☐	☐	☐	☐	☐	☐	☐	☐	☐	☐	☐	☐	☐	☐	☐	☐	☐	☐	☐	☐

INTERPRETATION:
- topsoil ☐
- subsoil ☐
- geological subsoil ☐
- remnant topsoil ☐
- surface ☐
- occupation layer ☐
- dumped layer ☐
- deliberate backfill ☐
- destruction debris ☐
- bedding layer ☐
- natural infilling ☐
- colluvial layer ☐
- in situ burning ☐
- post-pipe ☐
- packing ☐
- cremation ☐
- other fill/deposit (describe below) ☐

CROSS REFERENCE

Sample nos	Finds nos	Photo nos	Drawing nos
		100-487 488 2/33+34	Surveyed: plan ☐ section ☑ levels ☐ 1613S

Basic process

construction ☑ use ☐ disuse ☐

Date	PS
Initials	27/1/17
Checked by	

This form is incomplete if fields marked with ◤ are empty. PTO for additional information (and describing all items marked with *) and sketches.

ADDITIONAL INFORMATION

*(any further details that may be important for understanding the context, including items marked * overleaf)*

FILL OF LARGE CREWYARK PIT - CUT B7
DITCH [160533]

Refer to context (160532)

SKETCHES

(consider: location plan, detailed plan showing relationships, section showing fills/deposits as appropriate)

MOLA HEADLAND INFRASTRUCTURE

MOLA HEADLAND ARCHAEOLOGY

CONTEXT SHEET

Site code	Area/Field	Sub-area/Trench	Context number
A14	TEA 16		(160559)
ECB #	**Subgroup**	**Parent context**	**Context type**
			cut ☑ fill ☐ deposit ☐

STRATIGRAPHIC MATRIX — STRATIGRAPHY

		(160558)			Same as context
		this context			Cuts context
		(160560)			Cut by context

CUT

(if you are using this section score out section **FILL/DEPOSIT** below)

DESCRIPTION

Shape

sub- ☐ rectangular ☐ square ☑ circular ☐ linear ☐ curvilinear ☐ irregular ☐ other* ☐

Orientation: ☐ N-S ☐ E-W ☐ NE-SW ☐ NW-SE (N)

Sides: ☐ vertical ☐ steep ☐ moderate ☐ gentle (sloping) ☐ stepped ☐ undercutting ☐ complex*

Base: ☐ flat ☐ concave ☐ v-shaped ☐ sloping ☐ uneven ☐ complex*

Dimensions (in metres)	Length	Width	Depth	Diameter
				2.05m

Shape result of (tick all that apply)

design ☐ material cut into ☐ natural processes ☐ degree of truncation ☐ uncertain ☐

INTERPRETATION

- pit ☑
- post-hole ☐
- stake-hole ☐
- ditch ☐
- ring-ditch ☐
- beam slot ☐
- construction cut ☐
- robber cut ☐
- gully ☐
- palaeochannel ☐
- furrow ☐
- field boundary ☐
- burial cut ☐
- other cut (describe below) ☐

FILL/DEPOSIT

(if you are using this section score out section **CUT** above)

DESCRIPTION

Compaction: ☐ compact ☐ moderately compact ☐ loose ☐ friable

Thickness

Colour: light ☐ mid ☐ dark ☐ mottled ☐

brownish ☐ brown ☐; greyish ☐ grey ☐; orangeish ☐ orange ☐; yellowish ☐ yellow ☐; reddish ☐ red ☐; blueish ☐ blue ☐

black ☐ white ☐ other* ☐

Composition: clayey ☐ clay ☐; silty ☐ silt ☐; sandy ☐ sand ☐; gravelly ☐ gravel ☐; peaty ☐ peat ☐

other* ☐

Inclusions

use the following: O: occasional M: moderate F: frequent	stones*	chalk	iron pan	manganese	charcoal	plant remains*	wood	marine shell	bone*	pot	fired clay / CBM	CTP	mortar/plaster	leather/textile	glass	metal	industrial waste	lithics	coarse stone	
frequency																				
bulk find	☐	☐	☐	☐	☐	☐	☐	☐	☐	☐	☐	☐	☐	☐	☐	☐	☐	☐	☐	☐

INTERPRETATION

- topsoil ☐
- subsoil ☐
- geological subsoil ☐
- remnant topsoil ☐
- surface ☐
- occupation layer ☐
- dumped layer ☐
- deliberate backfill ☐
- destruction debris ☐
- bedding layer ☐
- natural infilling ☐
- colluvial layer ☐
- in situ burning ☐
- post-pipe ☐
- packing ☐
- cremation ☐
- other fill/deposit (describe below) ☐

CROSS REFERENCE

Sample nos	Finds nos	Photo nos	Drawing nos
		100-487 488 2135+34 133	Surveyed: plan ☐ section ☑ levels ☐ 16135

Basic process: construction ☑ use ☐ disuse ☐

Date	27/1/17
Initials	PS
Checked by	

*This form is incomplete if fields marked with ▼ are empty. PTO for additional information (and describing all items marked with *) and sketches.*

ADDITIONAL INFORMATION

*(any further details that may be important for understanding the context, including items marked * overleaf)*

LARGE CIRCULAR PIT. CUTS DITCH TO THE SW AND CUT BY DITCH [160533] [160578]

Refer to context [160533]

SKETCHES

(consider: location plan, detailed plan showing relationships, section showing fills/deposits as appropriate)

MOLA HEADLAND INFRASTRUCTURE

CONTEXT SHEET

Site code	Area/Field	Sub-area/Trench	Context number
AIL	TGA 16		(160560)
ECB #	**Subgroup**	**Parent context**	**Context type**
			cut ☐ fill ☑ deposit ☐

STRATIGRAPHIC MATRIX — STRATIGRAPHY

		[160559]			Same as context
		this context			Cuts context
		[160575]			Cut by context

CUT (if you are using this section score out section **FILL/DEPOSIT** below) — DESCRIPTION — INTERPRETATION

Shape: sub- ☐ rectangular ☐ square ☐ circular ☐ linear ☐ curvilinear ☐ irregular ☐ other* ☐

Orientation: ☐ N-S ☐ E-W ☐ NE-SW ☐ NW-SE (N)

Sides: ☐ vertical ☐ steep ☐ moderate ☐ gentle (sloping) ☐ stepped ☐ undercutting ☐ complex*

Base: ☐ flat ☐ concave ☐ v-shaped ☐ sloping ☐ uneven ☐ complex*

Dimensions (in metres)	Length	Width	Depth	Diameter

Shape result of (tick all that apply): design ☐ material cut into ☐ natural processes ☐ degree of truncation ☐ uncertain ☐

Interpretation: pit ☐ post-hole ☐ stake-hole ☐ ditch ☐ ring-ditch ☐ beam slot ☐ construction cut ☐ robber cut ☐ gully ☐ palaeochannel ☐ furrow ☐ field boundary ☐ burial cut ☐ other cut (describe below) ☐

FILL/DEPOSIT (if you are using this section score out section **CUT** above) — DESCRIPTION — INTERPRETATION

Compaction: ☐ compact ☑ moderately compact ☐ loose ☐ friable

Thickness:

Colour: light ☐ mid ☑ dark ☐ mottled ☐

brownish ☐	☑ brown
greyish ☑	☐ grey
orangeish ☐	☐ orange
yellowish ☐	☐ yellow
reddish ☐	☐ red
blueish ☐	☐ blue

black ☐ white ☐ other* ☐

Composition:

clayey ☐	☑ clay
silty ☑	☐ silt
sandy ☑	☐ sand
gravelly ☐	☐ gravel
peaty ☐	☐ peat

other* ☐

Inclusions

use the following: O: occasional M: moderate F: frequent	stones*	chalk	iron pan	manganese	charcoal	plant remains*	wood	marine shell	bone*	pot	fired clay / CBM	CTP	mortar/plaster	leather/textile	glass	metal	industrial waste	lithics	coarse stone		
frequency	O																				
bulk find	☐	☐	☐	☐	☐	☐	☐	☐	☐	☐	☐	☐	☐	☐	☐	☐	☐	☐	☐	☐	☐

Interpretation: topsoil ☐ subsoil ☐ geological subsoil ☐ remnant topsoil ☐ surface ☐ occupation layer ☐ dumped layer ☐ deliberate backfill ☐ destruction debris ☐ bedding layer ☐ natural infilling ☐ colluvial layer ☐ in situ burning ☐ post-pipe ☐ packing ☐ cremation ☐ other fill/deposit (describe below) ☐

CROSS REFERENCE

Sample nos	Finds nos	Photo nos	Drawing nos
		100-0456 2/35	Surveyed: plan ☐ section ☑ levels ☐ 16136

Basic process: construction ☑ use ☐ disuse ☐

Date: 27/1/17
Initials: PS
Checked by:

*This form is incomplete if fields marked with ◤ are empty. PTO for additional information (and describing all items marked with *) and sketches.*

ADDITIONAL INFORMATION

*(any further details that may be important for understanding the context, including items marked * overleaf)*

FILL OF SHALLOW DITCH, CUT BY [160559] AND TRIAL TRENCH. NO ASSOCIATED FINDS

Refer to context

SKETCHES

(consider: location plan, detailed plan showing relationships, section showing fills/deposits as appropriate)

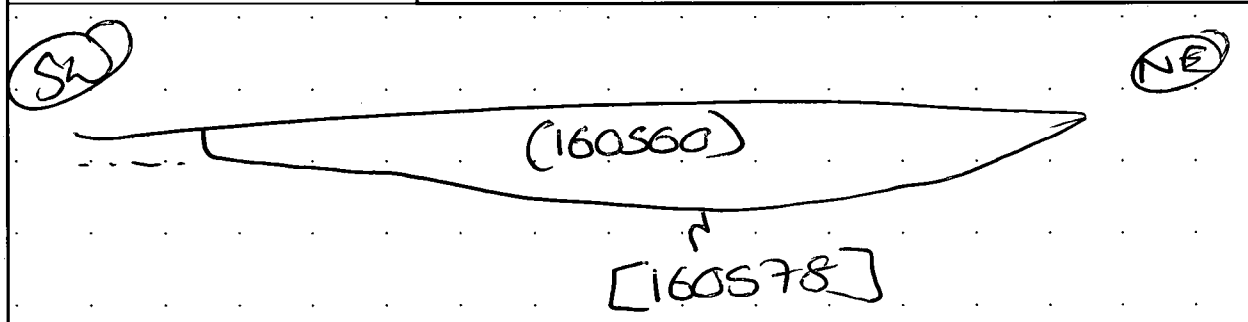

MOLA HEADLAND INFRASTRUCTURE

CONTEXT SHEET

Site code	Area/Field	Sub-area/Trench	Context number
A 14	TEA 16		(160561)
ECB #	**Subgroup**	**Parent context**	**Context type**
		[160562]	cut ☐ fill ☑ deposit ☐

STRATIGRAPHIC MATRIX / STRATIGRAPHY

					STRATIGRAPHY
		(160502) this context			Same as context
					Cuts context
		[160562]			Cut by context

CUT

(if you are using this section score out section **FILL/DEPOSIT** below)

DESCRIPTION

Shape

sub- ☐ rectangular ☐ square ☐ circular ☐ linear ☐ curvilinear ☐ irregular ☐ other* ☐

Orientation	Sides	Base
☐ N-S	☐ vertical	☐ flat
☐ E-W	☐ steep (sloping)	☐ concave
☐ NE-SW	☐ moderate (sloping)	☐ v-shaped
☐ NW-SE	☐ gentle (sloping)	☐ sloping
N	☐ stepped	☐ uneven
	☐ undercutting	☐ complex*
	☐ complex*	

Dimensions (in metres)	Length	Width	Depth	Diameter

Shape result of (tick all that apply)

design ☐ material cut into ☐ natural processes ☐ degree of truncation ☐ uncertain ☐

INTERPRETATION

- pit ☐
- post-hole ☐
- stake-hole ☐
- ditch ☐
- ring-ditch ☐
- beam slot ☐
- construction cut ☐
- robber cut ☐
- gully ☐
- palaeochannel ☐
- furrow ☐
- field boundary ☐
- burial cut ☐
- other cut (describe below) ☐

FILL/DEPOSIT

(if you are using this section score out section **CUT** above)

DESCRIPTION

Compaction

☐ compact
☑ moderately compact
☐ loose
☐ friable

Thickness

0.08m

Colour

light ☐ mid ☑ dark ☐ mottled ☐

brownish ☐	☑ brown
greyish ☐	☐ grey
orangeish ☐	☐ orange
yellowish ☐	☐ yellow
reddish ☐	☐ red
blueish ☐	☐ blue

black ☐ white ☐ other* ☐

Composition

clayey ☑	☐ clay
silty ☐	☑ silt
sandy ☐	☐ sand
gravelly ☐	☐ gravel
peaty ☐	☐ peat

other* ☐

Inclusions

use the following: O: occasional M: moderate F: frequent	stones*	chalk	iron pan	manganese	charcoal	plant remains*	wood	marine shell	bone*	pot	fired clay / CBM	CTP	mortar/plaster	leather/textile	glass	metal	industrial waste	lithics	coarse stone		
frequency	O			O	O																
bulk find	☐	☐	☐	☐	☐	☐	☐	☐	☐	☐	☐	☐	☐	☐	☐	☐	☐	☐	☐	☐	☐

INTERPRETATION

- topsoil ☐
- subsoil ☐
- geological subsoil ☐
- remnant topsoil ☐
- surface ☐
- occupation layer ☐
- dumped layer ☐
- deliberate backfill ☑
- destruction debris ☐
- bedding layer ☐
- natural infilling ☐
- colluvial layer ☐
- in situ burning ☐
- post-pipe ☐
- packing ☐
- cremation ☐
- other fill/deposit (describe below) ☐

CROSS REFERENCE

Sample nos	Finds nos	Photo nos	Drawing nos
		~~160102~~ 160103	Surveyed: plan ☐ section ☐ levels ☐

Basic process

construction ☐ use ☐ disuse ☑

Date	27.01.16
Initials	AR
Checked by	

*This form is incomplete if fields marked with ◤ are empty. PTO for additional information (and describing all items marked with *) and sketches.*

ADDITIONAL INFORMATION
(any further details that may be important for understanding the context, including items marked * overleaf)

Single fill (160561) of gully [160562].
Contained no archeological materials. Mid, brown silt/clayey with small - mid pieces of charcoal and small angular stones from surrounding natural.

Refer to context (160561)

SKETCHES
(consider: location plan, detailed plan showing relationships, section showing fills/deposits as appropriate)

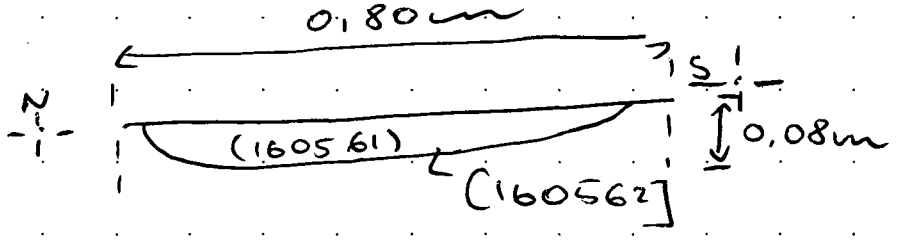

MOLA HEADLAND INFRASTRUCTURE

MOLA HEADLAND ARCHAEOLOGY

CONTEXT SHEET

Site code	Area/Field	Sub-area/Trench	Context number
A 14	TEA16		[160562]
ECB #	**Subgroup**	**Parent context**	**Context type**
		(160561)	cut ☑ fill ☐ deposit ☐

STRATIGRAPHIC MATRIX

					STRATIGRAPHY
		(160561)			Same as context
		this context			Cuts context
		(160503)			Cut by context

CUT

(if you are using this section score out section **FILL/DEPOSIT** below)

DESCRIPTION

Shape

sub- ☐ rectangular ☐ square ☐ circular ☐ linear ☑ curvilinear ☐ irregular ☐ other* ☐

Orientation: ☐ N-S ☑ E-W ☐ NE-SW ☐ NW-SE

Sides: ☐ vertical ☐ steep ☐ moderate ☐ gentle (sloping) ☐ stepped ☐ undercutting ☐ complex*

Base: ☐ flat ☐ concave ☐ v-shaped ☐ sloping ☐ uneven ☐ complex*

Dimensions (in metres)	Length	Width	Depth	Diameter
	—	0.80m	0.08m	—

Shape result of (tick all that apply)

design ☑ material cut into ☐ natural processes ☐ degree of truncation ☐ uncertain ☐

INTERPRETATION

- pit ☐
- post-hole ☐
- stake-hole ☐
- ditch ☐
- ring-ditch ☐
- beam slot ☐
- construction cut ☐
- robber cut ☐
- gully ☑
- palaeochannel ☐
- furrow ☐
- field boundary ☐
- burial cut ☐
- other cut (describe below) ☐

FILL/DEPOSIT

(if you are using this section score out section **CUT** above)

DESCRIPTION

Compaction: ☐ compact ☐ moderately compact ☐ loose ☐ friable

Thickness

Colour: light ☐ mid ☐ dark ☐ mottled ☐

brownish ☐ brown ☐; greyish ☐ grey ☐; orangeish ☐ orange ☐; yellowish ☐ yellow ☐; reddish ☐ red ☐; blueish ☐ blue ☐

black ☐ white ☐ other* ☐

Composition: clayey ☐ clay ☐; silty ☐ silt ☐; sandy ☐ sand ☐; gravelly ☐ gravel ☐; peaty ☐ peat ☐

other* ☐

Inclusions

use the following: O: occasional M: moderate F: frequent

	stones*	chalk	iron pan	manganese	charcoal	plant remains*	wood	marine shell	bone*	pot	fired clay / CBM	CTP	mortar/plaster	leather/textile	glass	metal	industrial waste	lithics	coarse stone		
frequency																					
bulk find	☐	☐	☐	☐	☐	☐	☐	☐	☐	☐	☐	☐	☐	☐	☐	☐	☐	☐	☐	☐	☐

INTERPRETATION

- topsoil ☐
- subsoil ☐
- geological subsoil ☐
- remnant topsoil ☐
- surface ☐
- occupation layer ☐
- dumped layer ☐
- deliberate backfill ☐
- destruction debris ☐
- bedding layer ☐
- natural infilling ☐
- colluvial layer ☐
- in situ burning ☐
- post-pipe ☐
- packing ☐
- cremation ☐
- other fill/deposit (describe below) ☐

CROSS REFERENCE

Sample nos	Finds nos	Photo nos	Drawing nos
		1601030	Surveyed: plan ☐ section ☐ levels ☐

Basic process: construction ☑ use ☐ disuse ☐

Date	27.01.16
Initials	AR
Checked by	

*This form is incomplete if fields marked with ◤ are empty. PTO for additional information (and describing all items marked with *) and sketches.*

ADDITIONAL INFORMATION
(any further details that may be important for understanding the context, including items marked * overleaf)

Cut of gully [160562].
Gully is shallow (depth 0,08m).
Running ~~N-S~~ E - W.

Refer to context [160562]

SKETCHES
(consider: location plan, detailed plan showing relationships, section showing fills/deposits as appropriate)

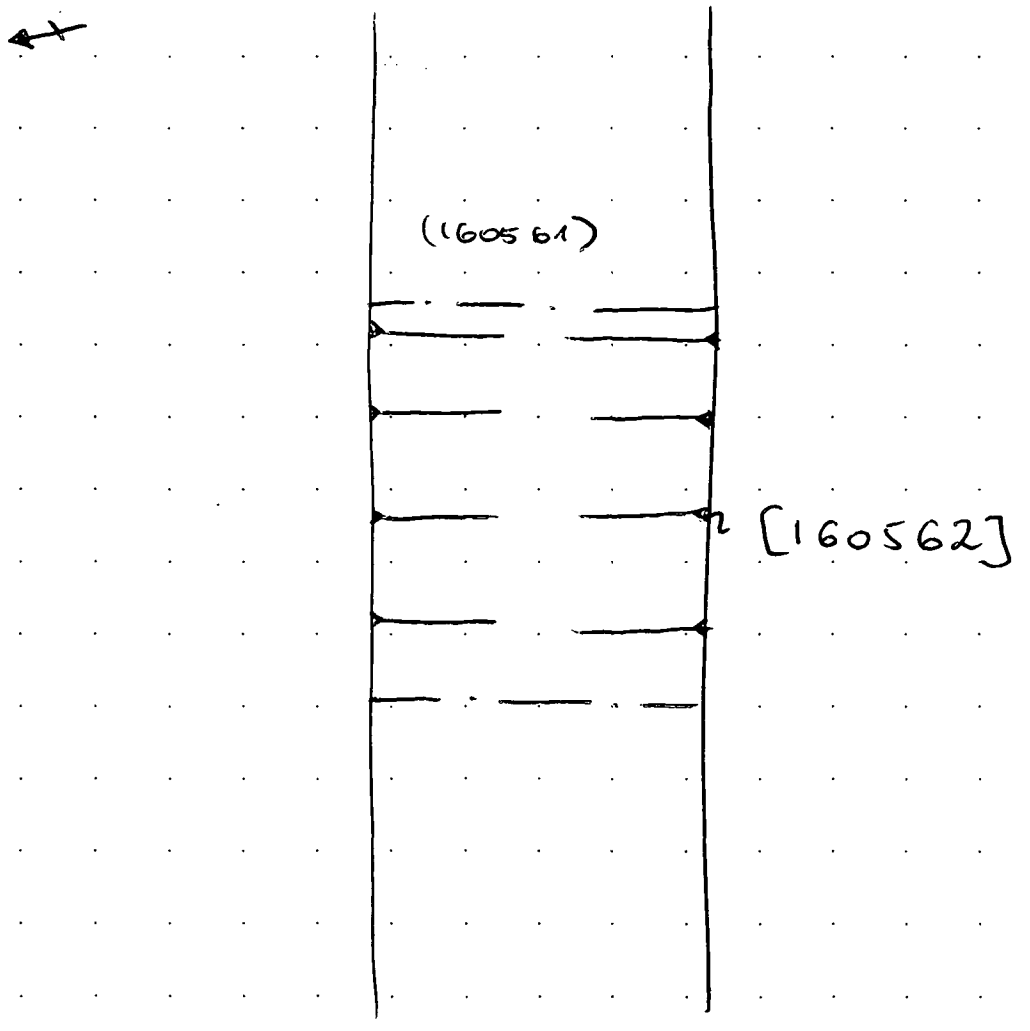

MOLA HEADLAND INFRASTRUCTURE

CONTEXT SHEET

Site code	Area/Field	Sub-area/Trench	Context number
A 14	TEA 16		(160563)
ECB #	**Subgroup**	**Parent context**	**Context type**
		[160565]	cut ☐ fill ☑ deposit ☐

STRATIGRAPHIC MATRIX — STRATIGRAPHY

		(160502)			Same as context
		this context			Cuts context
		(160564)			Cut by context

CUT (if you are using this section score out section **FILL/DEPOSIT** below) — DESCRIPTION — INTERPRETATION

Shape
sub- ☐ rectangular ☐ square ☐ circular ☐ linear ☐ curvilinear ☐ irregular ☐ other* ☐

Orientation: ☐ N-S ☐ E-W ☐ NE-SW ☐ NW-SE (N)

Sides: ☐ vertical ☐ steep ☐ moderate ☐ gentle (sloping) ☐ stepped ☐ undercutting ☐ complex*

Base: ☐ flat ☐ concave ☐ v-shaped ☐ sloping ☐ uneven ☐ complex*

Dimensions	Length	Width	Depth	Diameter
in metres				

Shape result of (tick all that apply)
design ☐ material cut into ☐ natural processes ☐ degree of truncation ☐ uncertain ☐

Interpretation: pit ☐ post-hole ☐ stake-hole ☐ ditch ☐ ring-ditch ☐ beam slot ☐ construction cut ☐ robber cut ☐ gully ☐ palaeochannel ☐ furrow ☐ field boundary ☐ burial cut ☐ other cut (describe below) ☐

FILL/DEPOSIT (if you are using this section score out section **CUT** above) — DESCRIPTION — INTERPRETATION

Compaction: ☐ compact ☐ moderately compact ☑ loose ☐ friable

Colour: light ☐ mid ☑ dark ☐ mottled ☐
brownish ☐ / ☑ brown; greyish ☑ / ☐ grey; orangeish ☐ / ☐ orange; yellowish ☐ / ☐ yellow; reddish ☐ / ☐ red; blueish ☐ / ☐ blue
black ☐ white ☐ other* ☐

Composition: clayey ☐ / ☑ clay; silty ☐ / ☑ silt; sandy ☑ / ☐ sand; gravelly ☐ / ☐ gravel; peaty ☐ / ☐ peat
other* ☐

Thickness: 0.05 m

Inclusions

use the following: O: occasional M: moderate F: frequent	stones*	chalk	iron pan	manganese	charcoal	plant remains*	wood	marine shell	bone*	pot	fired clay / CBM	CTP	mortar/plaster	leather/textile	glass	metal	industrial waste	lithics	coarse stone
frequency	O				O														
bulk find	☐	☐	☐	☐	☐	☐	☐	☐	☐	☐	☐	☐	☐	☐	☐	☐	☐	☐	☐

Interpretation: topsoil ☐ subsoil ☐ geological subsoil ☐ remnant topsoil ☐ surface ☐ occupation layer ☐ dumped layer ☐ deliberate backfill ☑ destruction debris ☐ bedding layer ☐ natural infilling ☐ colluvial layer ☐ in situ burning ☐ post-pipe ☐ packing ☐ cremation ☐ other fill/deposit (describe below) ☐

CROSS REFERENCE

Sample nos	Finds nos	Photo nos	Drawing nos
		1601036 1601037	Surveyed: plan ☐ section ☑ levels ☐ S# D16133

Basic process: construction ☐ use ☐ disuse ☑

Date	27/01/17
Initials	A R
Checked by	

*This form is to be complete if fields marked with ▼ are empty. PTO for additional information (and describing all items marked with *) and sketches.*

ADDITIONAL INFORMATION
(any further details that may be important for understanding the context, including items marked * overleaf)

Upper fill of gully [160565].
Contained no archaeological materials. Mid brown-greyish sandy silt.

Refer to context (160563)

SKETCHES
(consider: location plan, detailed plan showing relationships, section showing fills/deposits as appropriate)

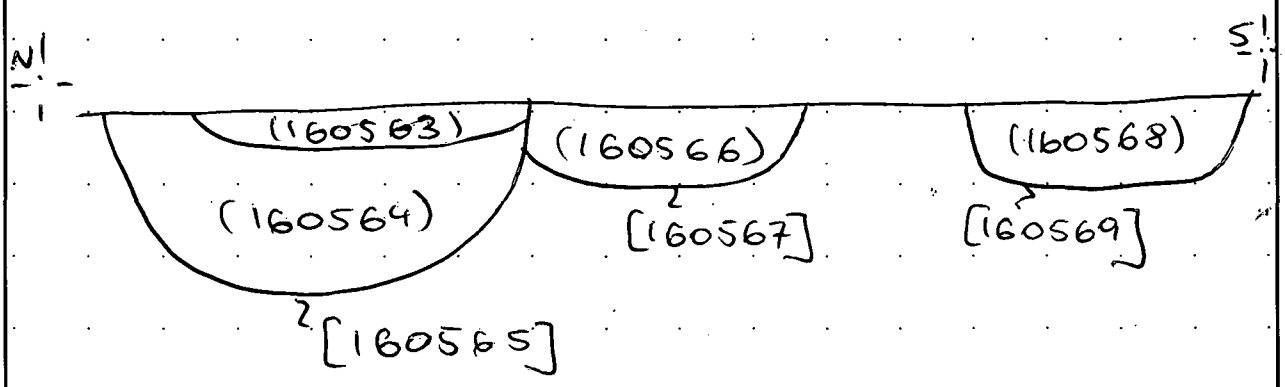

MOLA HEADLAND INFRASTRUCTURE

CONTEXT SHEET

Site code	Area/Field	Sub-area/Trench	Context number
A 14	TEA 16		(160564)
ECB #	**Subgroup**	**Parent context**	**Context type**
		[160565]	cut ☐ fill ☐ deposit ☐

STRATIGRAPHIC MATRIX — STRATIGRAPHY

		(160563)			Same as context (160556)
		this context			Cuts context
		[160564]			Cut by context

CUT (if you are using this section score out section **FILL/DEPOSIT** below) — DESCRIPTION — INTERPRETATION

Shape: sub- ☐ rectangular ☐ square ☐ circular ☐ linear ☐ curvilinear ☐ irregular ☐ other* ☐

Orientation	Sides	Base
☐ N-S	☐ vertical	☐ flat
☐ E-W	☐ steep (sloping)	☐ concave
☐ NE-SW	☐ moderate (sloping)	☐ v-shaped
☐ NW-SE	☐ gentle (sloping)	☐ sloping
N	☐ stepped	☐ uneven
	☐ undercutting	☐ complex*
	☐ complex*	

Dimensions (in metres)	Length	Width	Depth	Diameter

Shape result of (tick all that apply): design ☐ material cut into ☐ natural processes ☐ degree of truncation ☐ uncertain ☐

Interpretation: pit ☐, post-hole ☐, stake-hole ☐, ditch ☐, ring-ditch ☐, beam slot ☐, construction cut ☐, robber cut ☐, gully ☐, palaeochannel ☐, furrow ☐, field boundary ☐, burial cut ☐, other cut (describe below) ☐

FILL/DEPOSIT (if you are using this section score out section **CUT** above) — DESCRIPTION — INTERPRETATION

Compaction: ☑ compact ☐ moderately compact ☐ loose ☐ friable

Thickness: 0.15m

Colour: light ☐ mid ☑ dark ☐ mottled ☐

brownish ☐	brown ☐
greyish ☐	grey ☑
orangeish ☐	orange ☐
yellowish ☐	yellow ☐
reddish ☐	red ☐
blueish ☐	blue ☐

black ☐ white ☐ other* ☐

Composition: clayey ☑ silty ☑ sandy ☐ gravelly ☐ peaty ☐ — clay ☐ silt ☑ sand ☐ gravel ☐ peat ☐ — other* ☐

Inclusions (use the following: O: occasional M: moderate F: frequent)

	stones*	chalk	iron pan	manganese	charcoal	plant remains*	wood	marine shell	bone*	pot	fired clay / CBM	CTP	mortar/plaster	leather/textile	glass	metal	industrial waste	lithics	coarse stone
frequency	O			O	O														
bulk find	☐	☐	☐	☐	☐	☐	☐	☐	☐	☐	☐	☐	☐	☐	☐	☐	☐	☐	☐

Interpretation: topsoil ☐, subsoil ☐, geological subsoil ☐, remnant topsoil ☐, surface ☐, occupation layer ☐, dumped layer ☐, deliberate backfill ☐, destruction debris ☐, bedding layer ☐, natural infilling ☑, colluvial layer ☐, in situ burning ☐, post-pipe ☐, packing ☐, cremation ☐, other fill/deposit (describe below) ☐

CROSS REFERENCE

Sample nos	Finds nos	Photo nos	Drawing nos
		1601036 1601037	Surveyed: plan ☐ section ☑ levels ☐ SH D16 133

Basic process: construction ☐ use ☐ disuse ☑

Date: 27/01/17
Initials: AR
Checked by:

*This form is incomplete if fields marked with ◤ are empty. PTO for additional information (and describing all items marked with *) and sketches.*

ADDITIONAL INFORMATION
(any further details that may be important for understanding the context, including items marked * overleaf)

lower fill of gully [160565]. Contained no archaeological finds. Mid, grey clayey sandy silt. The same as (160556)

Refer to context (160564)

SKETCHES
(consider: location plan, detailed plan showing relationships, section showing fills/deposits as appropriate)

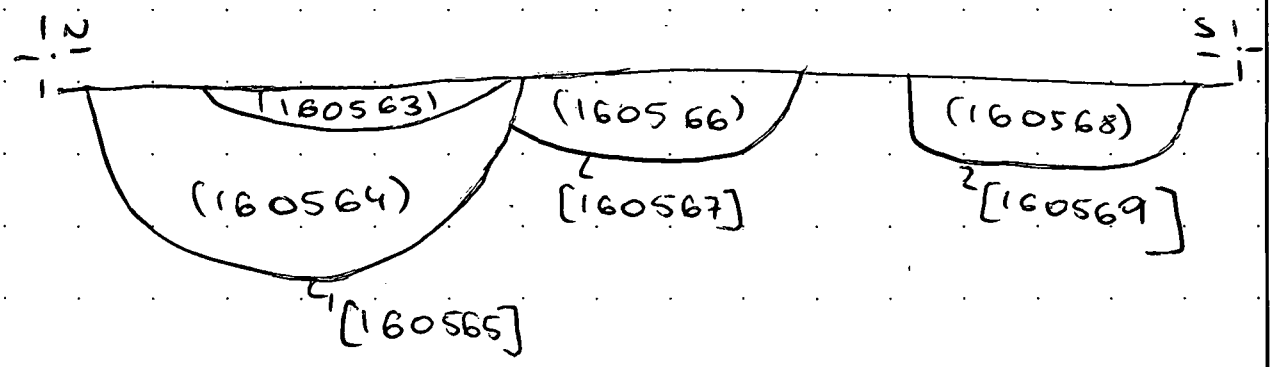

MOLA HEADLAND INFRASTRUCTURE

CONTEXT SHEET

Site code	Area/Field	Sub-area/Trench	Context number
A.14	TEA 16.1		[160565]
ECB #	**Subgroup**	**Parent context**	**Context type**
		[160565]	cut ☑ fill ☐ deposit ☐

STRATIGRAPHIC MATRIX / STRATIGRAPHY

					STRATIGRAPHY	
		(160564)			Same as context	
		this context			Cuts context	
		(160503)			Cut by context	

CUT

(if you are using this section score out section **FILL/DEPOSIT** below)

DESCRIPTION / INTERPRETATION

Shape

sub- ☐ rectangular ☐ square ☐ circular ☐ linear ☑ curvilinear ☐ irregular ☐ other* ☐

Orientation

☑ N-S cut
☑ E-W gully
☐ NE-SW
☐ NW-SE
N

Sides

☐ vertical
☐ steep
☐ moderate
☐ gentle
☐ stepped
☐ undercutting
☐ complex*
sloping

Base

☐ flat
☐ concave
☐ v-shaped
☐ sloping
☐ uneven
☐ complex*

Dimensions (in metres)	Length	Width	Depth	Diameter
	—	0.56m	0.20m	—

Shape result of (tick all that apply)

design ☑ material cut into ☐ natural processes ☐ degree of truncation ☐ uncertain ☐

INTERPRETATION

pit ☐
post-hole ☐
stake-hole ☐
ditch ☐
ring-ditch ☐
beam slot ☐
construction cut ☐
robber cut ☐
gully ☑
palaeochannel ☐
furrow ☐
field boundary ☐
burial cut ☐
other cut (describe below) ☐

FILL/DEPOSIT

(if you are using this section score out section **CUT** above)

DESCRIPTION / INTERPRETATION

Compaction

☐ compact
☐ moderately compact
☐ loose
☐ friable

Thickness

Colour

light ☐ mid ☐ dark ☐ mottled ☐

brownish ☐ brown ☐
greyish ☐ grey ☐
orangeish ☐ orange ☐
yellowish ☐ yellow ☐
reddish ☐ red ☐
blueish ☐ blue ☐

black ☐ white ☐ other* ☐

Composition

clayey ☐ clay ☐
silty ☐ silt ☐
sandy ☐ sand ☐
gravelly ☐ gravel ☐
peaty ☐ peat ☐

other* ☐

Inclusions

use the following: O: occasional M: moderate F: frequent	stones*	chalk	iron pan	manganese	charcoal	plant remains*	wood	marine shell	bone*	pot	fired clay / CBM	CTP	mortar/plaster	leather/textile	glass	metal	industrial waste	lithics	coarse stone		
frequency																					
bulk find	☐	☐	☐	☐	☐	☐	☐	☐	☐	☐	☐	☐	☐	☐	☐	☐	☐	☐	☐	☐	☐

INTERPRETATION

topsoil ☐
subsoil ☐
geological subsoil ☐
remnant topsoil ☐
surface ☐
occupation layer ☐
dumped layer ☐
deliberate backfill ☐
destruction debris ☐
bedding layer ☐
natural infilling ☐
colluvial layer ☐
in situ burning ☐
post-pipe ☐
packing ☐
cremation ☐
other fill/deposit (describe below) ☐

CROSS REFERENCE

Sample nos	Finds nos	Photo nos	Drawing nos
		1601036 1601037	Surveyed: plan ☐ section ☑ levels ☐ S#D16133

Basic process

construction ☑ use ☐ disuse ☐

Date	27/01/17
Initials	AR
Checked by	

*This form is incomplete if fields marked with ◤ are empty. PTO for additional information (and describing all items marked with *) and sketches.*

ADDITIONAL INFORMATION
(any further details that may be important for understanding the context, including items marked * overleaf)

Cut of gully [160565]. Gully is running W to E, cut is N - S.

Gully is located next to [160569]

Cuts post hole [160567]

Refer to context [160565]

SKETCHES
(consider: location plan, detailed plan showing relationships, section showing fills/deposits as appropriate)

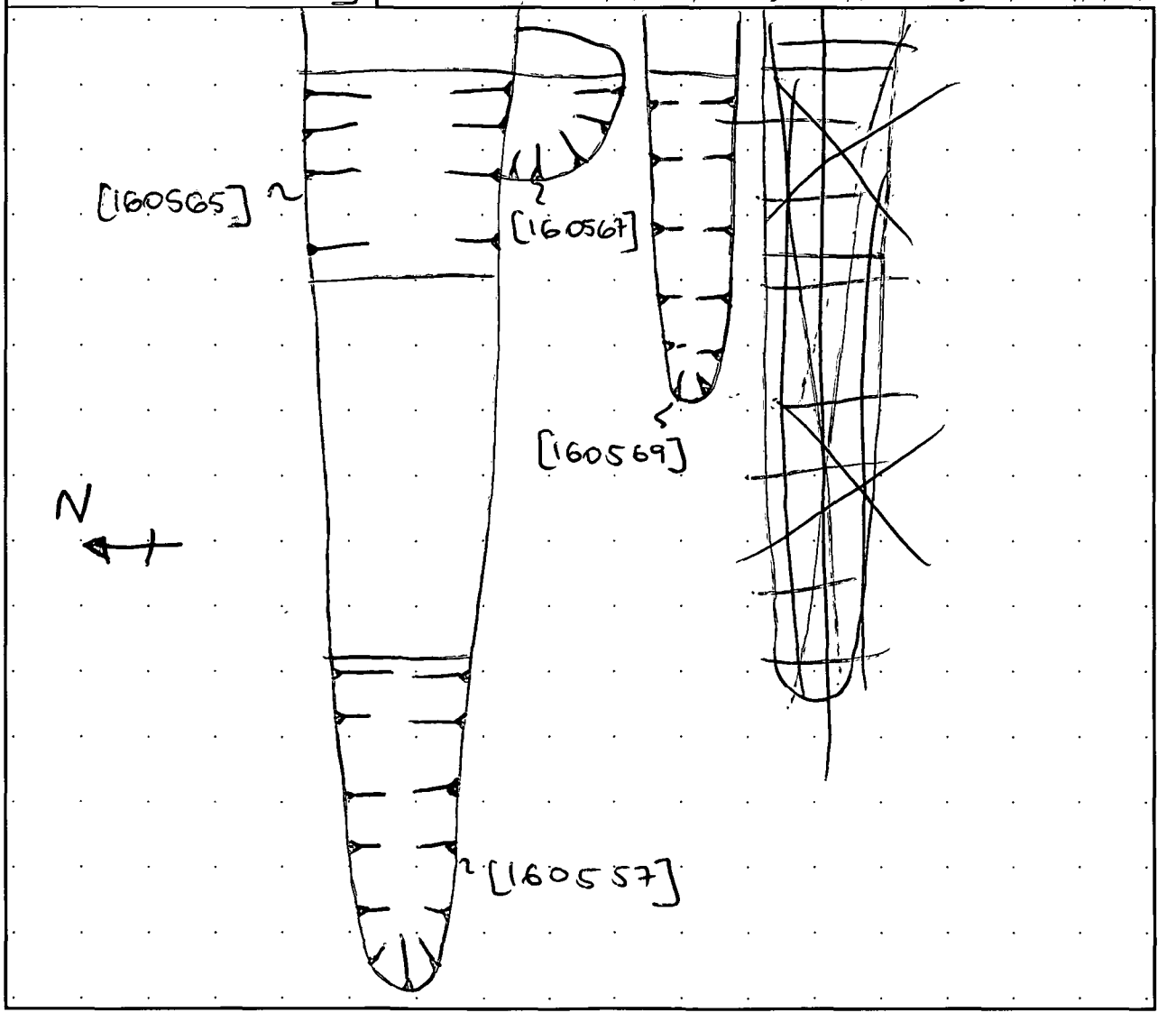

MOLA HEADLAND INFRASTRUCTURE

MOLA HEADLAND ARCHAEOLOGY

CONTEXT SHEET

Site code	Area/Field	Sub-area/Trench	Context number
A 14	IEA 16		(160566)
ECB #	**Subgroup**	**Parent context**	**Context type**
		[160567]	cut ☐ fill ☑ deposit ☐

STRATIGRAPHIC MATRIX — STRATIGRAPHY

		(160502)			Same as context
		this context			Cuts context
		[160567]			Cut by context

CUT (if you are using this section score out section **FILL/DEPOSIT** below) — DESCRIPTION — INTERPRETATION

Shape: sub- ☐ rectangular ☐ square ☐ circular ☐ linear ☐ curvilinear ☐ irregular ☐ other* ☐

Orientation: ☐ N-S ☐ E-W ☐ NE-SW ☐ NW-SE

Sides: ☐ vertical ☐ steep ☐ moderate ☐ gentle (sloping) ☐ stepped ☐ undercutting ☐ complex*

Base: ☐ flat ☐ concave ☐ v-shaped ☐ sloping ☐ uneven ☐ complex*

Dimensions (in metres)	Length	Width	Depth	Diameter

Shape result of (tick all that apply): design ☐ material cut into ☐ natural processes ☐ degree of truncation ☐ uncertain ☐

Interpretation: pit ☐ post-hole ☐ stake-hole ☐ ditch ☐ ring-ditch ☐ beam slot ☐ construction cut ☐ robber cut ☐ gully ☐ palaeochannel ☐ furrow ☐ field boundary ☐ burial cut ☐ other cut (describe below) ☐

FILL/DEPOSIT (if you are using this section score out section **CUT** above) — DESCRIPTION — INTERPRETATION

Compaction: ☐ compact ☑ moderately compact ☐ loose ☐ friable

Colour: light ☐ mid ☑ dark ☐ mottled ☐
brownish ☐ greyish ☐ orangeish ☐ yellowish ☐ reddish ☐ blueish ☐ — brown ☐ grey ☑ orange ☐ yellow ☐ red ☐ blue ☐
black ☐ white ☐ other* ☐

Composition: clayey ☐ silty ☐ sandy ☑ gravelly ☐ peaty ☐ — clay ☐ silt ☑ sand ☐ gravel ☐ peat ☐
other* ☐

Thickness: 0,09 m

Inclusions

use the following: O: occasional M: moderate F: frequent	stones*	chalk	iron pan	manganese	charcoal	plant remains*	wood	marine shell	bone*	pot	fired clay / CBM	CTP	mortar/plaster	leather/textile	glass	metal	industrial waste	lithics	coarse stone
frequency	O				O														
bulk find	☐	☐	☐	☐	☐	☐	☐	☐	☐	☐	☐	☐	☐	☐	☐	☐	☐	☐	☐

Interpretation: topsoil ☐ subsoil ☐ geological subsoil ☐ remnant topsoil ☐ surface ☐ occupation layer ☐ dumped layer ☐ deliberate backfill ☐ destruction debris ☐ bedding layer ☐ natural infilling ☑ colluvial layer ☐ in situ burning ☐ post-pipe ☐ packing ☐ cremation ☐ other fill/deposit (describe below) ☐

CROSS REFERENCE

Sample nos	Finds nos	Photo nos	Drawing nos
		1601036 1601037	Surveyed: plan ☐ section ☑ levels ☐ SH D16133

Basic process: construction ☐ use ☐ disuse ☑

Date	27.01.17
Initials	AR
Checked by	

*This form is incomplete if fields marked with ◤ are empty. PTO for additional information (and describing all items marked with *) and sketches.*

ADDITIONAL INFORMATION
(any further details that may be important for understanding the context, including items marked * overleaf)

Single fill (160566) of post hole [160567]. Contained no archeological materials. Fill is similar to (160564) lower fill of gully [160565].

Refer to context (160566)

SKETCHES
(consider: location plan, detailed plan showing relationships, section showing fills/deposits as appropriate)

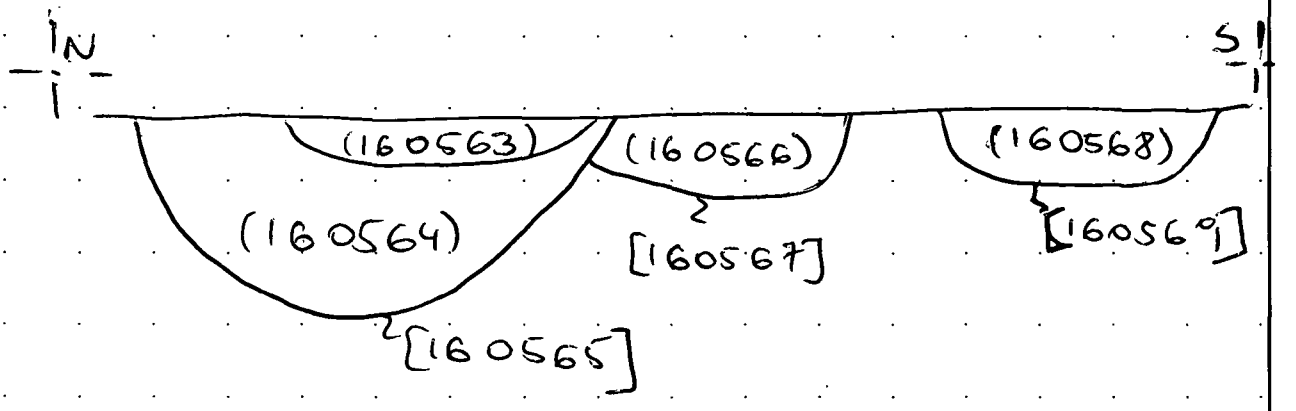

MOLA HEADLAND INFRASTRUCTURE

CONTEXT SHEET

Site code	Area/Field	Sub-area/Trench	Context number
A 14	TEA 16		[160567]
ECB #	**Subgroup**	**Parent context**	**Context type**
		[160567]	cut ☑ fill ☐ deposit ☐

STRATIGRAPHIC MATRIX — STRATIGRAPHY

		(160566)			Same as context
		this context			Cuts context
		(160503)			Cut by context [160565]

CUT (if you are using this section score out section **FILL/DEPOSIT** below) — DESCRIPTION — INTERPRETATION

Shape: sub- ☑ rectangular ☐ square ☐ circular ☑ linear ☐ curvilinear ☐ irregular ☐ other* ☐

Orientation: ☐ N-S ☑ E-W ☐ NE-SW ☐ NW-SE

Sides: ☐ vertical ☐ steep ☑ moderate (sloping) ☐ gentle (sloping) ☐ stepped ☐ undercutting ☐ complex*

Base: ☐ flat ☑ concave ☐ v-shaped ☐ sloping ☐ uneven ☐ complex*

Dimensions (in metres)	Length	Width	Depth	Diameter
	—	0.39 m	0.09 m	—

Shape result of (tick all that apply): design ☑ material cut into ☐ natural processes ☑ degree of truncation ☐ uncertain ☐

INTERPRETATION: pit ☐ post-hole ☑ stake-hole ☐ ditch ☐ ring-ditch ☐ beam slot ☐ construction cut ☐ robber cut ☐ gully ☐ palaeochannel ☐ furrow ☐ field boundary ☐ burial cut ☐ other cut (describe below) ☐

FILL/DEPOSIT (if you are using this section score out section **CUT** above) — DESCRIPTION — INTERPRETATION

Compaction: ☐ compact ☐ moderately compact ☐ loose ☐ friable

Colour: light ☐ mid ☐ dark ☐ mottled ☐; brownish ☐ brown ☐; greyish ☐ grey ☐; orangeish ☐ orange ☐; yellowish ☐ yellow ☐; reddish ☐ red ☐; blueish ☐ blue ☐; black ☐ white ☐ other* ☐

Composition: clayey ☐ clay ☐; silty ☐ silt ☐; sandy ☐ sand ☐; gravelly ☐ gravel ☐; peaty ☐ peat ☐; other* ☐

Thickness:

Inclusions

use the following: O: occasional M: moderate F: frequent	stones*	chalk	iron pan	manganese	charcoal	plant remains*	wood	marine shell	bone*	pot	fired clay / CBM	CTP	mortar/plaster	leather/textile	glass	metal	industrial waste	lithics	coarse stone	
frequency																				
bulk find	☐	☐	☐	☐	☐	☐	☐	☐	☐	☐	☐	☐	☐	☐	☐	☐	☐	☐	☐	☐

INTERPRETATION: topsoil ☐ subsoil ☐ geological subsoil ☐ remnant topsoil ☐ surface ☐ occupation layer ☐ dumped layer ☐ deliberate backfill ☐ destruction debris ☐ bedding layer ☐ natural infilling ☐ colluvial layer ☐ in situ burning ☐ post-pipe ☐ packing ☐ cremation ☐ other fill/deposit (describe below) ☐

CROSS REFERENCE

Sample nos	Finds nos	Photo nos	Drawing nos
		1601036	Surveyed: plan ☐ section ☑ levels ☐
		1601037	S# D16133

Basic process: construction ☑ use ☐ disuse ☐

Date	27.01.17
Initials	AR
Checked by	

*This form is incomplete if fields marked with ▼ are empty. PTO for additional information (and describing all items marked with *) and sketches.*

ADDITIONAL INFORMATION
(any further details that may be important for understanding the context, including items marked * overleaf)

Cut of shallow post-hole [160567]. Cut by gully [160565]. Located next to [160569]. Possibly related to nearby features.

Refer to context [160567]

SKETCHES
(consider: location plan, detailed plan showing relationships, section showing fills/deposits as appropriate)

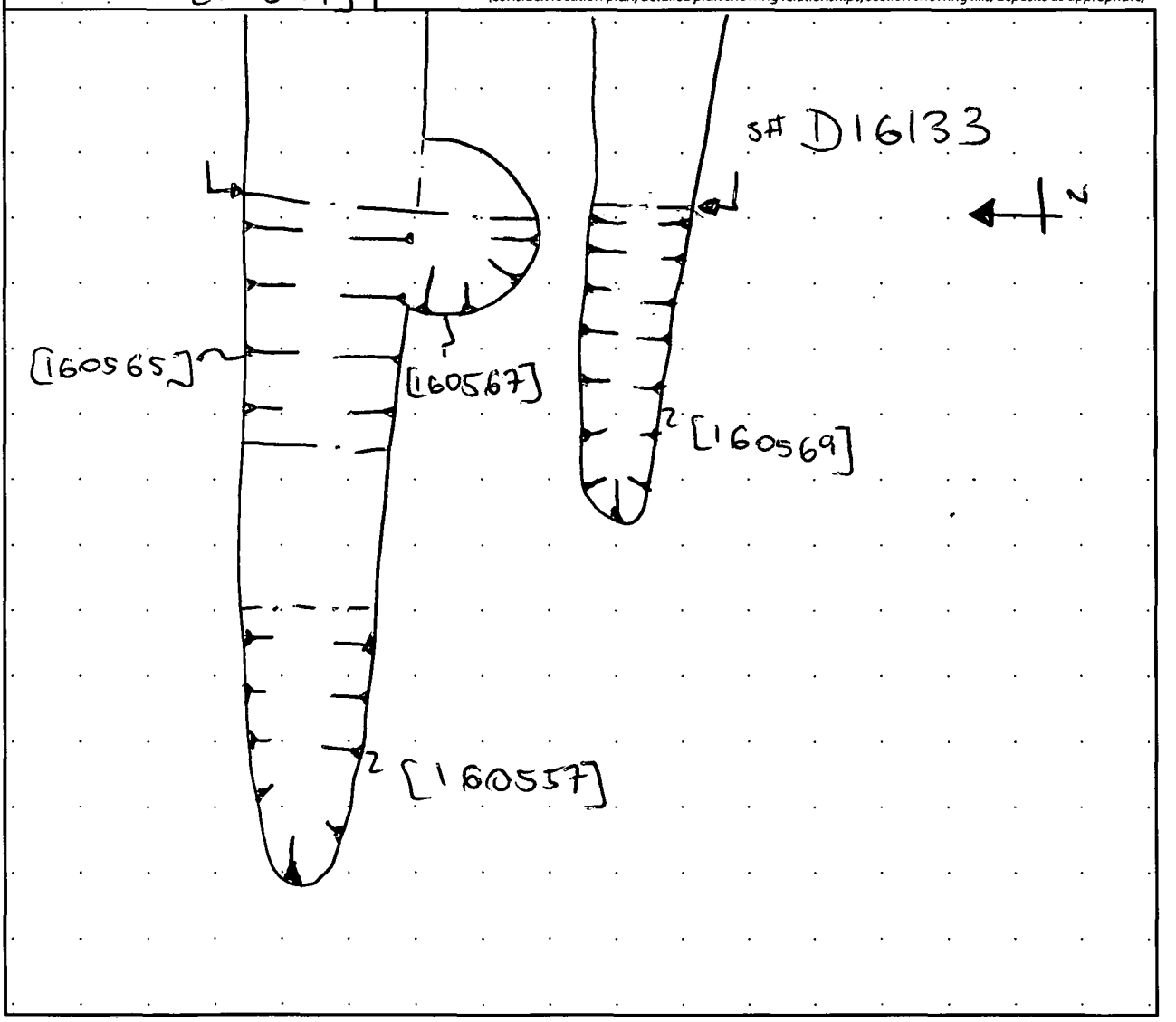

MOLA HEADLAND INFRASTRUCTURE

CONTEXT SHEET

Site code	Area/Field	Sub-area/Trench	Context number
A 14	TEA16		(160568)
ECB #	**Subgroup**	**Parent context**	**Context type**
		[160569]	cut ☐ fill ☑ deposit ☐

STRATIGRAPHIC MATRIX — STRATIGRAPHY

		(160502)			Same as context
		this context			Cuts context
		[160569]			Cut by context

CUT (if you are using this section score out section **FILL/DEPOSIT** below) — DESCRIPTION — INTERPRETATION

Shape
sub- ☐ rectangular ☐ square ☐ circular ☐ linear ☐ curvilinear ☐ irregular ☐ other* ☐

Orientation: ☐ N-S ☐ E-W ☐ NE-SW ☐ NW-SE (N)

Sides: ☐ vertical ☐ steep ☐ moderate ☐ gentle (sloping) ☐ stepped ☐ undercutting ☐ complex*

Base: ☐ flat ☐ concave ☐ v-shaped ☐ sloping ☐ uneven ☐ complex*

Dimensions (in metres)	Length	Width	Depth	Diameter

Shape result of (tick all that apply)
design ☐ material cut into ☐ natural processes ☐ degree of truncation ☐ uncertain ☐

INTERPRETATION: ☐ pit ☐ post-hole ☐ stake-hole ☐ ditch ☐ ring-ditch ☐ beam slot ☐ construction cut ☐ robber cut ☐ gully ☐ palaeochannel ☐ furrow ☐ field boundary ☐ burial cut ☐ other cut (describe below) ☐

FILL/DEPOSIT (if you are using this section score out section **CUT** above) — DESCRIPTION — INTERPRETATION

Compaction: ☑ compact ☐ moderately compact ☐ loose ☐ friable

Thickness: 0.10m

Colour: light ☐ mid ☑ dark ☐ mottled ☐
brownish ☐ brown ☐; greyish ☐ grey ☑; orangeish ☑ orange ☐; yellowish ☐ yellow ☐; reddish ☐ red ☐; blueish ☑ blue ☐; black ☐ white ☐ other* ☐

Composition: clayey ☐ clay ☑; silty ☑ silt ☐; sandy ☐ sand ☐; gravelly ☐ gravel ☐; peaty ☐ peat ☐; other* ☐

Inclusions

use the following: O: occasional M: moderate F: frequent	stones*	chalk	iron pan	manganese	charcoal	plant remains*	wood	marine shell	bone*	pot	fired clay / CBM	CTP	mortar/plaster	leather/textile	glass	metal	industrial waste	lithics	coarse stone
frequency	O	O		O	O														
bulk find	☐	☐	☐	☐	☐	☐	☐	☐	☐	☐	☐	☐	☐	☐	☐	☐	☐	☐	☐

INTERPRETATION: ☐ topsoil ☐ subsoil ☐ geological subsoil ☐ remnant topsoil ☐ surface ☐ occupation layer ☐ dumped layer ☐ deliberate backfill ☐ destruction debris ☐ bedding layer ☐ natural infilling ☑ colluvial layer ☐ in situ burning ☐ post-pipe ☐ packing ☐ cremation ☐ other fill/deposit (describe below) ☐

CROSS REFERENCE

Sample nos	Finds nos	Photo nos	Drawing nos
		161036 161037	Surveyed: plan ☐ section ☑ levels ☐ S#D16133

Basic process: construction ☐ use ☐ disuse ☑

Date	27.01.17
Initials	AR
Checked by	

*This form is incomplete if fields marked with ◤ are empty. PTO for additional information (and describing all items marked with *) and sketches.*

ADDITIONAL INFORMATION
(any further details that may be important for understanding the context, including items marked * overleaf)

Single fill (160568) of gully terminus [160569]. Contained no archaeological materials. Possibly naturally silted with mid, grey - blueish orangeish silty clay with angular small - mid stones from surrounding naturals.

Refer to context (160568)

SKETCHES
(consider: location plan, detailed plan showing relationships, section showing fills/deposits as appropriate)

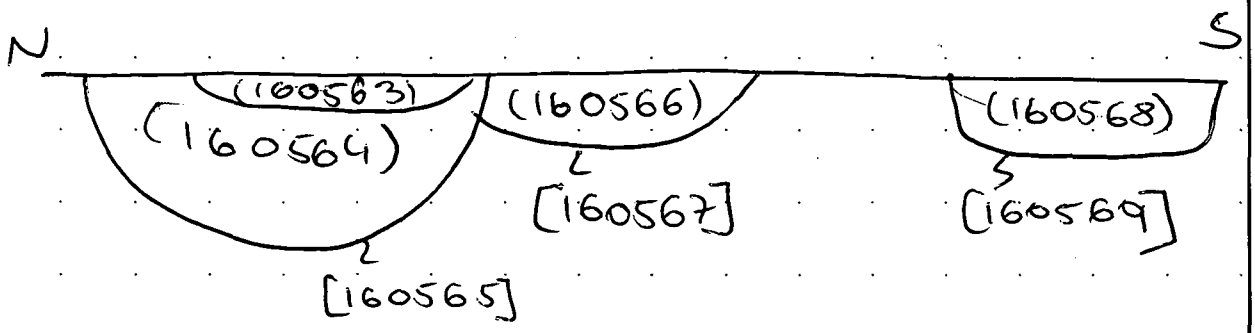

MOLA HEADLAND INFRASTRUCTURE

CONTEXT SHEET

Site code	Area/Field	Sub-area/Trench	Context number
A 14	TEA 16		[160569]
ECB #	**Subgroup**	**Parent context**	**Context type**
		[160569]	cut ☑ fill ☐ deposit ☐

STRATIGRAPHIC MATRIX — STRATIGRAPHY

		(160568)			Same as context
		this context			Cuts context
		(160503)			Cut by context

CUT

(if you are using this section score out section **FILL/DEPOSIT** below)

DESCRIPTION — INTERPRETATION

Shape: sub- ☐ rectangular ☐ square ☐ circular ☐ linear ☑ curvilinear ☐ irregular ☐ other* ☐

Orientation: ☑ N-S cut; ☑ E-W gully; ☐ NE-SW; ☐ NW-SE; N

Sides: ☐ vertical; ☐ steep; ☐ moderate (sloping); ☑ gentle (sloping); ☐ stepped; ☐ undercutting; ☐ complex*

Base: ☑ flat; ☐ concave; ☐ v-shaped; ☐ sloping; ☐ uneven; ☐ complex*

Dimensions (in metres)	Length	Width	Depth	Diameter
	—	0.34 m	0.10 m	—

Shape result of (tick all that apply): design ☑ material cut into ☐ natural processes ☐ degree of truncation ☐ uncertain ☐

Interpretation: pit ☐; post-hole ☐; stake-hole ☐; ditch ☐; ring-ditch ☐; beam slot ☐; construction cut ☐; robber cut ☐; gully ☑; palaeochannel ☐; furrow ☐; field boundary ☐; burial cut ☐; other cut (describe below) ☐

gully terminus

FILL/DEPOSIT

(if you are using this section score out section **CUT** above)

DESCRIPTION — INTERPRETATION

Compaction: ☐ compact; ☐ moderately compact; ☐ loose; ☐ friable

Thickness

Colour: light ☐ mid ☐ dark ☐ mottled ☐; brownish ☐ brown ☐; greyish ☐ grey ☐; orangeish ☐ orange ☐; yellowish ☐ yellow ☐; reddish ☐ red ☐; blueish ☐ blue ☐; black ☐ white ☐ other* ☐

Composition: clayey ☐ clay ☐; silty ☐ silt ☐; sandy ☐ sand ☐; gravelly ☐ gravel ☐; peaty ☐ peat ☐; other* ☐

Interpretation: topsoil ☐; subsoil ☐; geological subsoil ☐; remnant topsoil ☐; surface ☐; occupation layer ☐; dumped layer ☐; deliberate backfill ☐; destruction debris ☐; bedding layer ☐; natural infilling ☐; colluvial layer ☐; in situ burning ☐; post-pipe ☐; packing ☐; cremation ☐; other fill/deposit (describe below) ☐

Inclusions

use the following: O: occasional M: moderate F: frequent	stones*	chalk	iron pan	manganese	charcoal	plant remains*	wood	marine shell	bone*	pot	fired clay / CBM	CTP	mortar/plaster	leather/textile	glass	metal	industrial waste	lithics	coarse stone		
frequency																					
bulk find	☐	☐	☐	☐	☐	☐	☐	☐	☐	☐	☐	☐	☐	☐	☐	☐	☐	☐	☐	☐	☐

CROSS REFERENCE

Sample nos	Finds nos	Photo nos	Drawing nos
—	—	161036 161037	Surveyed: plan ☐ section ☑ levels ☐ S# D16133

Basic process: construction ☑ use ☐ disuse ☐

Date	27.01.17
Initials	AR
Checked by	

*This form is incomplete if fields marked with ◤ are empty. PTO for additional information (and describing all items marked with *) and sketches.*

ADDITIONAL INFORMATION
(any further details that may be important for understanding the context, including items marked * overleaf)

Cut of gully terminus [160569].
located next to Post hole
[160567] and near to / parallel gully [160565]
and gully terminus [160557].

Gully is running to E.

Refer to context [160569]

SKETCHES
(consider: location plan, detailed plan showing relationships, section showing fills/deposits as appropriate)

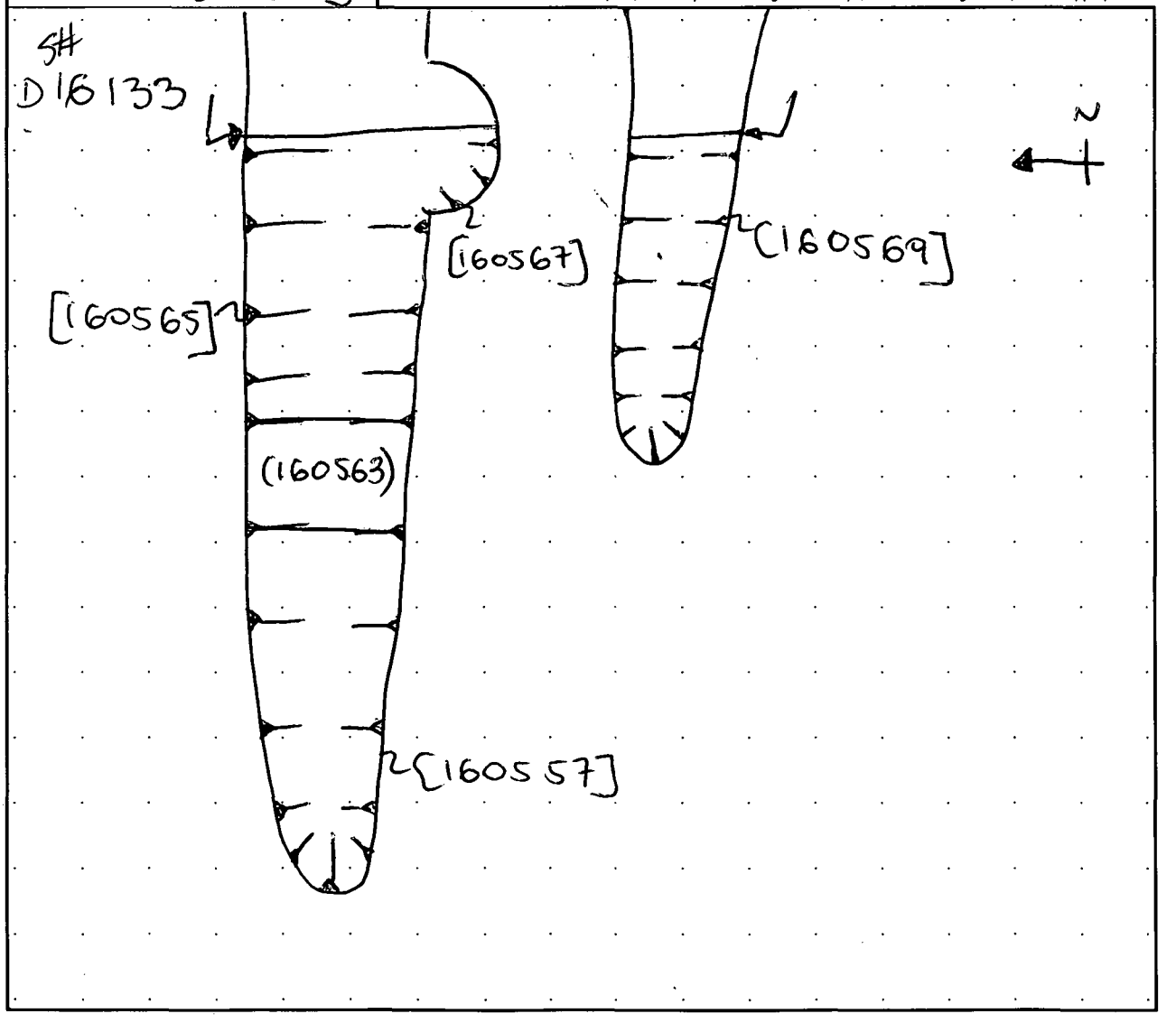

MOLA HEADLAND INFRASTRUCTURE

MOLA HEADLAND ARCHAEOLOGY

CONTEXT SHEET

Site code	Area/Field	Sub-area/Trench	Context number
A114	TGA 16		160570
ECB #	**Subgroup**	**Parent context**	**Context type**
		160572	cut ☐ fill ☑ deposit ☐

STRATIGRAPHIC MATRIX — STRATIGRAPHY

		160572			Same as context (160572)
		this context			Cuts context
		160571			Cut by context

CUT

(if you are using this section score out section **FILL/DEPOSIT** below)

DESCRIPTION — INTERPRETATION

Shape

sub- ☐ rectangular ☐ square ☐ circular ☐ linear ☐ curvilinear ☐ irregular ☐ other* ☐

Orientation	Sides	Base
☐ N-S	☐ vertical	☐ flat
☐ E-W	☐ steep (sloping)	☐ concave
☐ NE-SW	☐ moderate (sloping)	☐ v-shaped
☐ NW-SE	☐ gentle (sloping)	☐ sloping
N	☐ stepped	☐ uneven
	☐ undercutting	☐ complex*
	☐ complex*	

Dimensions (in metres)	Length	Width	Depth	Diameter

Shape result of (tick all that apply)

design ☐ material cut into ☐ natural processes ☐ degree of truncation ☐ uncertain ☐

INTERPRETATION:

- pit ☐
- post-hole ☐
- stake-hole ☐
- ditch ☐
- ring-ditch ☐
- beam slot ☐
- construction cut ☐
- robber cut ☐
- gully ☐
- palaeochannel ☐
- furrow ☐
- field boundary ☐
- burial cut ☐
- other cut (describe below) ☐

FILL/DEPOSIT

(if you are using this section score out section **CUT** above)

DESCRIPTION — INTERPRETATION

Compaction	Colour		Composition	
☐ compact	light ☐ mid ☐ dark ☐ mottled ☐		clayey ☐	☐ clay
☐ moderately compact	brownish ☐	☐ brown	silty ☐	☐ silt
☐ loose	greyish ☐	☐ grey	sandy ☐	☐ sand
☐ friable	orangeish ☐	☐ orange	gravelly ☐	☐ gravel
	yellowish ☐	☐ yellow	peaty ☐	☐ peat
Thickness	reddish ☐	☐ red		
	blueish ☐	☐ blue		
	black ☐ white ☐ other* ☐		other* ☐	

Inclusions

use the following: O: occasional M: moderate F: frequent	stones*	chalk	iron pan	manganese	charcoal	plant remains*	wood	marine shell	bone*	pot	fired clay / CBM	CTP	mortar/plaster	leather/textile	glass	metal	industrial waste	lithics	coarse stone		
frequency																					
bulk find	☐	☐	☐	☐	☐	☐	☐	☐	☐	☐	☐	☐	☐	☐	☐	☐	☐	☐	☐	☐	☐

INTERPRETATION:

- topsoil ☐
- subsoil ☐
- geological subsoil ☐
- remnant topsoil ☐
- surface ☐
- occupation layer ☐
- dumped layer ☐
- deliberate backfill ☐
- destruction debris ☐
- bedding layer ☐
- natural infilling ☐
- colluvial layer ☐
- in situ burning ☐
- post-pipe ☐
- packing ☐
- cremation ☐
- other fill/deposit (describe below) ☐

CROSS REFERENCE

Sample nos	Finds nos	Photo nos	Drawing nos
		100-472 473	Surveyed: plan ☐ section ☑ levels ☐
		1/10+11	16137

Basic process

construction ☐ use ☐ disuse ☐

Date	
Initials	PS
Checked by	

*This form is incomplete if fields marked with ◤ are empty. PTO for additional information (and describing all items marked with *) and sketches.*

ADDITIONAL INFORMATION

*(any further details that may be important for understanding the context, including items marked * overleaf)*

LINEAR GULLY UPPER FILL
SAME AS (160521)

Refer to context

SKETCHES

(consider: location plan, detailed plan showing relationships, section showing fills/deposits as appropriate)

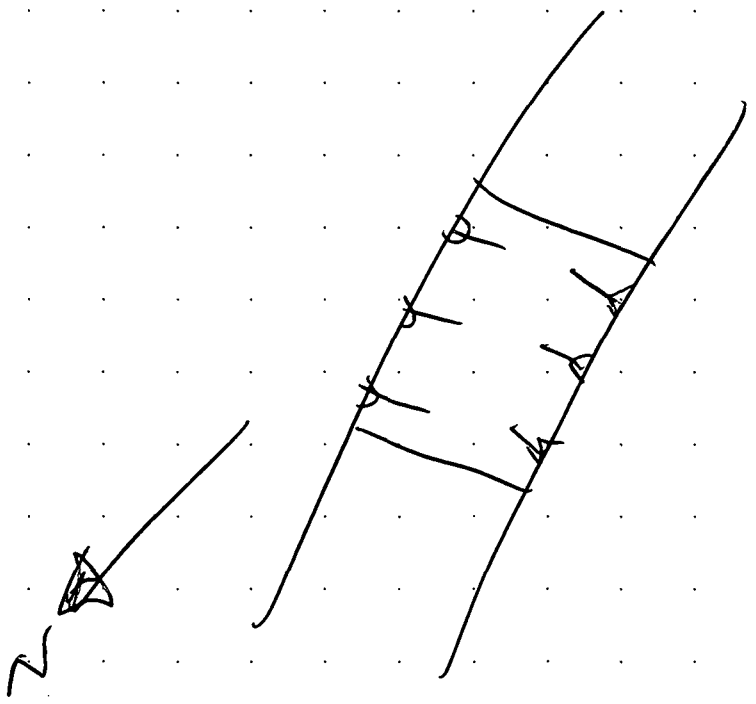

MOLA HEADLAND INFRASTRUCTURE

MOLA HEADLAND ARCHAEOLOGY

CONTEXT SHEET

Site code	Area/Field	Sub-area/Trench	Context number
			160571
ECB #	**Subgroup**	**Parent context**	**Context type**
			cut ☐ fill ☐ ☑ deposit ☐

STRATIGRAPHIC MATRIX

					STRATIGRAPHY
		160570			Same as context (160573)
		this context			Cuts context
		160572			Cut by context

CUT

(if you are using this section score out section **FILL/DEPOSIT** below)

DESCRIPTION

Shape

sub- ☐ rectangular ☐ square ☐ circular ☐ linear ☐ curvilinear ☐ irregular ☐ other* ☐

Orientation	Sides	Base
☐ N-S	☐ vertical	☐ flat
☐ E-W	☐ steep (sloping)	☐ concave
☐ NE-SW	☐ moderate (sloping)	☐ v-shaped
☐ NW-SE	☐ gentle (sloping)	☐ sloping
N	☐ stepped	☐ uneven
	☐ undercutting	☐ complex*
	☐ complex*	

Dimensions	Length	Width	Depth	Diameter
in metres				

Shape result of *(tick all that apply)*

design ☐ material cut into ☐ natural processes ☐ degree of truncation ☐ uncertain ☐

INTERPRETATION

- pit ☐
- post-hole ☐
- stake-hole ☐
- ditch ☐
- ring-ditch ☐
- beam slot ☐
- construction cut ☐
- robber cut ☐
- gully ☐
- palaeochannel ☐
- furrow ☐
- field boundary ☐
- burial cut ☐
- other cut (describe below) ☐

FILL/DEPOSIT

(if you are using this section score out section **CUT** above)

DESCRIPTION

Compaction

☐ compact
☐ moderately compact
☐ loose
☐ friable

Thickness

Colour

light ☐ mid ☐ dark ☐ mottled ☐

brownish ☐	brown ☐
greyish ☐	grey ☐
orangeish ☐	orange ☐
yellowish ☐	yellow ☐
reddish ☐	red ☐
blueish ☐	blue ☐

black ☐ white ☐ other* ☐

Composition

clayey ☐	clay ☐
silty ☐	silt ☐
sandy ☐	sand ☐
gravelly ☐	gravel ☐
peaty ☐	peat ☐

other* ☐

Inclusions

use the following: O: occasional M: moderate F: frequent	stones*	chalk	iron pan	manganese	charcoal	plant remains*	wood	marine shell	bone*	pot	fired clay / CBM	CTP	mortar/plaster	leather/textile	glass	metal	industrial waste	lithics	coarse stone		
frequency																					
bulk find	☐	☐	☐	☐	☐	☐	☐	☐	☐	☐	☐	☐	☐	☐	☐	☐	☐	☐	☐	☐	☐

INTERPRETATION

- topsoil ☐
- subsoil ☐
- geological subsoil ☐
- remnant topsoil ☐
- surface ☐
- occupation layer ☐
- dumped layer ☐
- deliberate backfill ☐
- destruction debris ☐
- bedding layer ☐
- natural infilling ☐
- colluvial layer ☐
- in situ burning ☐
- post-pipe ☐
- packing ☐
- cremation ☐
- other fill/deposit (describe below) ☐

CROSS REFERENCE

Sample nos	Finds nos	Photo nos	Drawing nos
		100-472 473 1/10411	Surveyed: plan ☐ section ☑ levels ☐ 16137

Basic process

construction ☐ use ☐ disuse ☐

Date	
Initials	PS
Checked by	

*This form is incomplete if fields marked with ◤ are empty. PTO for additional information (and describing all items marked with *) and sketches.*

ADDITIONAL INFORMATION

*(any further details that may be important for understanding the context, including items marked * overleaf)*

LOWER FILL SAME AS (1602)

Refer to context

SKETCHES

(consider: location plan, detailed plan showing relationships, section showing fills/deposits as appropriate)

MOLA HEADLAND INFRASTRUCTURE

CONTEXT SHEET

Site code	Area/Field	Sub-area/Trench	Context number
ALY	TA16	a	160572
ECB #	**Subgroup**	**Parent context**	**Context type**
			cut ☑ fill ☐ deposit ☐

STRATIGRAPHIC MATRIX / STRATIGRAPHY

		160571			Same as context [160520]
		this context			Cuts context
		160503			Cut by context

CUT

(if you are using this section score out section **FILL/DEPOSIT** below)

DESCRIPTION

Shape: sub- ☐ rectangular ☐ square ☐ circular ☐ linear ☑ curvilinear ☐ irregular ☐ other* ☐

Orientation: ☐ N-S ☑ E-W ☐ NE-SW ☐ NW-SE

Sides: ☐ vertical ☐ steep ☑ moderate ☐ gentle (sloping) ☐ stepped ☐ undercutting ☐ complex*

Base: ☑ flat ☑ concave ☐ v-shaped ☐ sloping ☐ uneven ☐ complex*

Dimensions	Length	Width	Depth	Diameter
in metres				

Shape result of (tick all that apply): design ☑ material cut into ☐ natural processes ☐ degree of truncation ☐ uncertain ☐

INTERPRETATION

pit ☐ post-hole ☐ stake-hole ☐ ditch ☐ ring-ditch ☐ beam slot ☐ construction cut ☐ robber cut ☐ gully ☑ palaeochannel ☐ furrow ☐ field boundary ☐ burial cut ☐ other cut (describe below) ☐

FILL/DEPOSIT

(if you are using this section score out section **CUT** above)

DESCRIPTION

Compaction: ☐ compact ☐ moderately compact ☐ loose ☐ friable

Thickness

Colour: light ☐ mid ☐ dark ☐ mottled ☐

brownish ☐	brown ☐
greyish ☐	grey ☐
orangeish ☐	orange ☐
yellowish ☐	yellow ☐
reddish ☐	red ☐
blueish ☐	blue ☐

black ☐ white ☐ other* ☐

Composition

clayey ☐	clay ☐
silty ☐	silt ☐
sandy ☐	sand ☐
gravelly ☐	gravel ☐
peaty ☐	peat ☐

other* ☐

Inclusions

use the following: O: occasional M: moderate F: frequent	stones*	chalk	iron pan	manganese	charcoal	plant remains*	wood	marine shell	bone*	pot	fired clay / CBM	CTP	mortar/plaster	leather/textile	glass	metal	industrial waste	lithics	coarse stone		
frequency																					
bulk find	☐	☐	☐	☐	☐	☐	☐	☐	☐	☐	☐	☐	☐	☐	☐	☐	☐	☐	☐	☐	☐

INTERPRETATION

topsoil ☐ subsoil ☐ geological subsoil ☐ remnant topsoil ☐ surface ☐ occupation layer ☐ dumped layer ☐ deliberate backfill ☐ destruction debris ☐ bedding layer ☐ natural infilling ☐ colluvial layer ☐ in situ burning ☐ post-pipe ☐ packing ☐ cremation ☐ other fill/deposit (describe below) ☐

CROSS REFERENCE

Sample nos	Finds nos	Photo nos	Drawing nos
		100-472 473 1/10+11	Surveyed: plan ☐ section ☑ levels ☐ 16137

Basic process: construction ☐ use ☐ disuse ☐

Date	
Initials	PS
Checked by	

*This form is incomplete if fields marked with ◤ are empty. PTO for additional information (and describing all items marked with *) and sketches.*

ADDITIONAL INFORMATION
*(any further details that may be important for understanding the context, including items marked * overleaf)*

LINEAR GULLY SAME AS [160520]

Refer to context

SKETCHES
(consider: location plan, detailed plan showing relationships, section showing fills/deposits as appropriate)

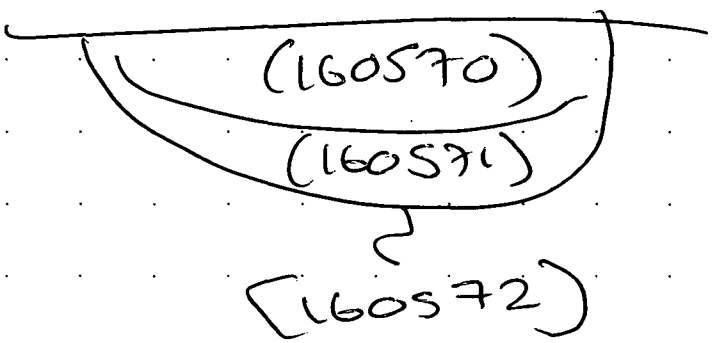

MOLA HEADLAND INFRASTRUCTURE

CONTEXT SHEET

Site code	Area/Field	Sub-area/Trench	Context number
AL4	TEA16		160573
ECB #	**Subgroup**	**Parent context**	**Context type**
			cut ☐ fill ☑ deposit ☐

STRATIGRAPHIC MATRIX — STRATIGRAPHY

		160502			Same as context
		this context			Cuts context
		160574			Cut by context

CUT

(if you are using this section score out section **FILL/DEPOSIT** below)

DESCRIPTION — INTERPRETATION

Shape

sub- ☐ rectangular ☐ square ☐ circular ☐ linear ☐ curvilinear ☐ irregular ☐ other* ☐

Orientation	Sides	Base
☐ N-S	☐ vertical	☐ flat
☐ E-W	☐ steep (sloping)	☐ concave
☐ NE-SW	☐ moderate (sloping)	☐ v-shaped
☐ NW-SE	☐ gentle (sloping)	☐ sloping
N	☐ stepped	☐ uneven
	☐ undercutting	☐ complex*
	☐ complex*	

Dimensions (in metres)	Length	Width	Depth	Diameter

Shape result of (tick all that apply)

design ☐ material cut into ☐ natural processes ☐ degree of truncation ☐ uncertain ☐

INTERPRETATION:

pit ☐
post-hole ☐
stake-hole ☐
ditch ☐
ring-ditch ☐
beam slot ☐
construction cut ☐
robber cut ☐
gully ☐
palaeochannel ☐
furrow ☐
field boundary ☐
burial cut ☐
other cut (describe below) ☐

FILL/DEPOSIT

(if you are using this section score out section **CUT** above)

DESCRIPTION — INTERPRETATION

Compaction

☑ compact
☐ moderately compact
☐ loose
☐ friable

Thickness

0.37 m

Colour

light ☑ mid ☑ dark ☐ mottled ☑

brownish ☑	☑ brown
greyish ☐	☑ grey
orangeish ☐	☐ orange
yellowish ☐	☐ yellow
reddish ☐	☐ red
blueish ☐	☐ blue

black ☐ white ☐ other* ☐

Composition

clayey ☐	☑ clay
silty ☐	☐ silt
sandy ☐	☐ sand
gravelly ☐	☐ gravel
peaty ☐	☐ peat

other* ☐

Inclusions

use the following: O: occasional M: moderate F: frequent	stones*	chalk	iron pan	manganese	charcoal	plant remains*	wood	marine shell	bone*	pot	fired clay / CBM	CTP	mortar/plaster	leather/textile	glass	metal	industrial waste	lithics	coarse stone		
frequency	O			F						O								✓			
bulk find	☐	☐	☐	☐	☐	☐	☐	☐	☐	☑	☐	☐	☐	☐	☐	☐	☐	☑	☐	☐	☐

INTERPRETATION:

topsoil ☐
subsoil ☐
geological subsoil ☐
remnant topsoil ☐
surface ☐
occupation layer ☐
dumped layer ☐
deliberate backfill ☐
destruction debris ☐
bedding layer ☐
natural infilling ☑
colluvial layer ☐
in situ burning ☐
post-pipe ☐
packing ☐
cremation ☐
other fill/deposit (describe below) ☐

Basic process

construction ☐ use ☐ disuse ☐

CROSS REFERENCE

Sample nos	Finds nos	Photo nos	Drawing nos
		1601038 1601039	Surveyed: plan ☐ section ☑ levels ☐ D 16134

Date	27.01.17
Initials	LBB
Checked by	

*This form is incomplete if fields marked with ◤ are empty. PTO for additional information (and describing all items marked with *) and sketches.*

ADDITIONAL INFORMATION
(any further details that may be important for understanding the context, including items marked * overleaf)

Top fill of cut [160575]
Its a mixed fill, with the main colour light brown, with patches of dark brown manganese fragments. Colour and composition resembles the natural around, so most likely a natural infilling of the pit

Refer to context

SKETCHES
(consider: location plan, detailed plan showing relationships, section showing fills/deposits as appropriate)

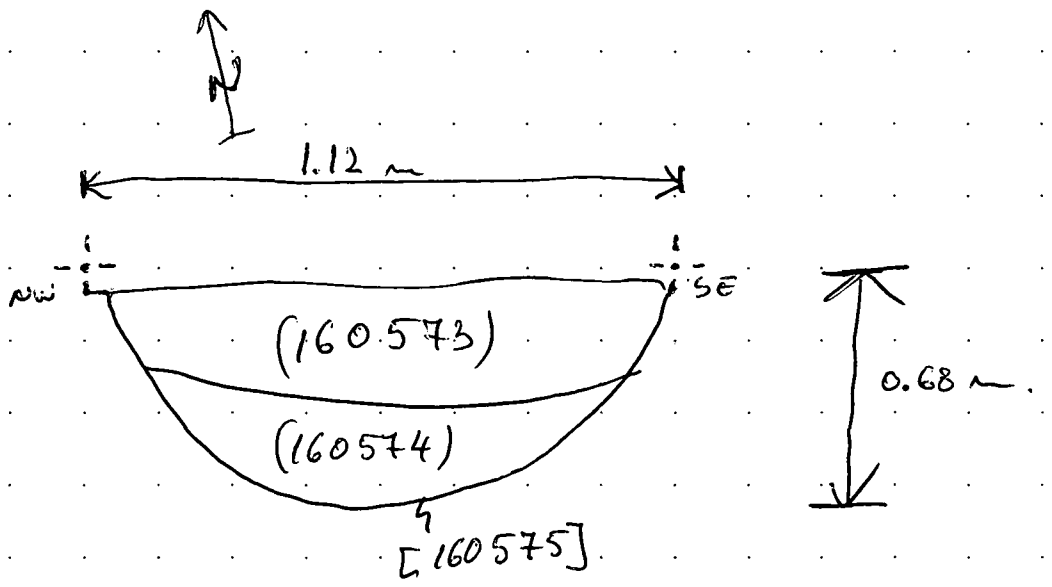

MOLA HEADLAND INFRASTRUCTURE

MOLA HEADLAND ARCHAEOLOGY

CONTEXT SHEET

Site code	Area/Field	Sub-area/Trench	Context number
A14	TEA 16		160574
ECB #	**Subgroup**	**Parent context**	**Context type**
			cut ☐ fill ☑ deposit ☐

STRATIGRAPHIC MATRIX — STRATIGRAPHY

		160573			Same as context
		this context			Cuts context
		160575			Cut by context

CUT (if you are using this section score out section **FILL/DEPOSIT** below) — DESCRIPTION — INTERPRETATION

Shape: sub- ☐ rectangular ☐ square ☐ circular ☐ linear ☐ curvilinear ☐ irregular ☐ other* ☐

Orientation: ☐ N-S ☐ E-W ☐ NE-SW ☐ NW-SE (N)

Sides: ☐ vertical ☐ steep ☐ moderate ☐ gentle (sloping) ☐ stepped ☐ undercutting ☐ complex*

Base: ☐ flat ☐ concave ☐ v-shaped ☐ sloping ☐ uneven ☐ complex*

Dimensions (in metres)	Length	Width	Depth	Diameter

Shape result of (tick all that apply): design ☒ material cut into ☐ natural processes ☐ degree of truncation ☐ uncertain ☐

Interpretation: pit ☐ post-hole ☐ stake-hole ☐ ditch ☐ ring-ditch ☐ beam slot ☐ construction cut ☐ robber cut ☐ gully ☐ palaeochannel ☐ furrow ☐ field boundary ☐ burial cut ☐ other cut (describe below) ☐

FILL/DEPOSIT (if you are using this section score out section **CUT** above) — DESCRIPTION — INTERPRETATION

Compaction: ☑ compact ☐ moderately compact ☐ loose ☐ friable

Thickness: 0.49 m.

Colour: light ☐ mid ☐ dark ☑ mottled ☐

brownish ☐	brown ☐
greyish ☐	grey ☑
orangeish ☐	orange ☐
yellowish ☐	yellow ☐
reddish ☐	red ☐
blueish ☐	blue ☐

black ☐ white ☐ other* ☐

Composition:

clayey ☐	clay ☑
silty ☑	silt ☐
sandy ☐	sand ☐
gravelly ☐	gravel ☐
peaty ☑	peat ☐

other* ☐

Inclusions

use the following: O: occasional M: moderate F: frequent	stones*	chalk	iron pan	manganese	charcoal	plant remains*	wood	marine shell	bone*	pot	fired clay / CBM	CTP	mortar/plaster	leather/textile	glass	metal	industrial waste	lithics	coarse stone		
frequency	O	O			O				O	O					O			O			
bulk find	☑	☐	☐	☐	☐	☐	☐	☐	☑	☑	☐	☐	☐	☐	☑	☐	☐	☑	☐	☐	☐

Interpretation: topsoil ☐ subsoil ☐ geological subsoil ☐ remnant topsoil ☐ surface ☐ occupation layer ☐ dumped layer ☐ deliberate backfill ☑ destruction debris ☐ bedding layer ☐ natural infilling ☐ colluvial layer ☐ in situ burning ☐ post-pipe ☐ packing ☐ cremation ☐ other fill/deposit (describe below) ☐

CROSS REFERENCE

Sample nos	Finds nos	Photo nos	Drawing nos
/	/	1601038 1601039	Surveyed: plan ☐ section ☑ levels ☐ D 16134

Basic process: construction ☐ use ☐ disuse ☐

Date	27/9/17
Initials	LBO
Checked by	

*This form is incomplete if fields marked with ◤ are empty. PTO for additional information (and describing all items marked with *) and sketches.*

ADDITIONAL INFORMATION
(any further details that may be important for understanding the context, including items marked * overleaf)

Second fill of cut [160575].
A compact dark grey silty clay with occasional charcoal and chalk inclusions. Not likely pushed down by the layer above, that's why it's so compact. Maybe waterlogged at some point because it resembles a peaty fill.

Refer to context: 160573

SKETCHES
(consider: location plan, detailed plan showing relationships, section showing fills/deposits as appropriate)

MOLA HEADLAND INFRASTRUCTURE

CONTEXT SHEET

Site code	Area/Field	Sub-area/Trench	Context number
A14	TEA16		160575
ECB #	**Subgroup**	**Parent context**	**Context type**
			cut ☑ fill ☐ deposit ☐

STRATIGRAPHIC MATRIX / STRATIGRAPHY

					STRATIGRAPHY
		160574			Same as context
		this context			Cuts context
		160503			Cut by context

CUT

(if you are using this section score out section **FILL/DEPOSIT** below)

DESCRIPTION

Shape: sub- ☐ rectangular ☐ square ☐ circular ☐ linear ☐ curvilinear ☐ irregular ☑ other* ☐

Orientation: ☐ N-S ☐ E-W ☐ NE-SW ☐ NW-SE (N)

Sides: ☐ vertical ☑ steep ☐ moderate ☐ gentle (sloping) ☐ stepped ☐ undercutting ☐ complex*

Base: ☐ flat ☑ concave ☐ v-shaped ☐ sloping ☐ uneven ☐ complex*

Dimensions	Length	Width	Depth	Diameter
in metres		1.12 m	0.68 m	

Shape result of (tick all that apply): design ☑ material cut into ☐ natural processes ☐ degree of truncation ☐ uncertain ☐

INTERPRETATION

- pit ☑
- post-hole ☐
- stake-hole ☐
- ditch ☐
- ring-ditch ☐
- beam slot ☐
- construction cut ☐
- robber cut ☐
- gully ☐
- palaeochannel ☐
- furrow ☐
- field boundary ☐
- burial cut ☐
- other cut (describe below) ☐

FILL/DEPOSIT

(if you are using this section score out section **CUT** above)

DESCRIPTION

Compaction: ☐ compact ☐ moderately compact ☐ loose ☐ friable

Thickness

Colour: light ☐ mid ☐ dark ☐ mottled ☐

brownish ☐	brown ☐
greyish ☐	grey ☐
orangeish ☐	orange ☐
yellowish ☐	yellow ☐
reddish ☐	red ☐
blueish ☐	blue ☐

black ☐ white ☐ other* ☐

Composition

clayey ☐	clay ☐
silty ☐	silt ☐
sandy ☐	sand ☐
gravelly ☐	gravel ☐
peaty ☐	peat ☐

other* ☐

Inclusions

use the following: O: occasional M: moderate F: frequent	stones*	chalk	iron pan	manganese	charcoal	plant remains*	wood	marine shell	bone*	pot	fired clay / CBM	CTP	mortar/plaster	leather/textile	glass	metal	industrial waste	lithics	coarse stone		
frequency																					
bulk find	☐	☐	☐	☐	☐	☐	☐	☑	☐	☐	☐	☐	☐	☐	☐	☐	☐	☐	☐	☐	☐

INTERPRETATION

- topsoil ☐
- subsoil ☐
- geological subsoil ☐
- remnant topsoil ☐
- surface ☐
- occupation layer ☐
- dumped layer ☐
- deliberate backfill ☐
- destruction debris ☐
- bedding layer ☐
- natural infilling ☐
- colluvial layer ☐
- in situ burning ☐
- post-pipe ☐
- packing ☐
- cremation ☐
- other fill/deposit (describe below) ☐

CROSS REFERENCE

Sample nos	Finds nos	Photo nos	Drawing nos
/	/	1601038 1601039	Surveyed: plan ☐ section ☑ levels ☐ D16134

Basic process: construction ☐ use ☐ disuse ☑

Date	27.01.17
Initials	2B3
Checked by	

*This form is incomplete if fields marked with ◤ are empty. PTO for additional information (and describing all items marked with *) and sketches.*

ADDITIONAL INFORMATION

*(any further details that may be important for understanding the context, including items marked * overleaf)*

Cut of irregular pit, ~~with~~ with steep sides and concave base.

Maybe a small quarry pit

Refer to context

SKETCHES

(consider: location plan, detailed plan showing relationships, section showing fills/deposits as appropriate)

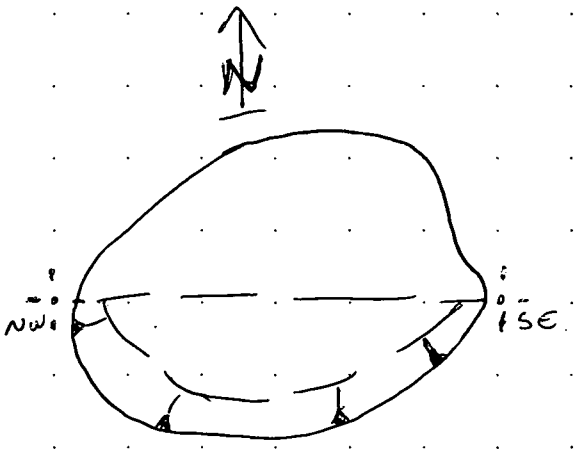

MOLA HEADLAND INFRASTRUCTURE

AFRM16
A14 TEA16
ECB5052

CONTEXT SHEET

Site code	Area/Field	Sub-area/Trench	Context number
A14	TEA-16	—	(160576)
ECB #	**Subgroup**	**Parent context**	**Context type**
—	—	[160575]	cut ☐ fill ☑ deposit ☐

STRATIGRAPHIC MATRIX

					STRATIGRAPHY	
		~~[160573]~~	[160577]		Same as context	—
		(160576)			Cuts context	—
		[160575]			Cut by context	~~[160574]~~ [160577]

CUT (If you are using this section score out section **FILL/DEPOSIT** below)

DESCRIPTION

Shape: sub- ☐ rectangular ☐ square ☐ circular ☐ linear ☐ curvilinear ☐ irregular ☐ other* ☐

Orientation: N-S ☐ E-W ☐ NE-SW ☐ NW-SE ☐ (N)

Sides: vertical ☐ steep ☐ moderate ☐ gentle ☐ (sloping) stepped ☐ undercutting ☐ complex* ☐

Base: flat ☐ concave ☐ v-shaped ☐ sloping ☐ uneven ☐ complex* ☐

Dimensions (in metres)	Length	Width	Depth	Diameter

Shape result of (tick all that apply): design ☐ material cut into ☐ natural processes ☐ degree of truncation ☐ uncertain ☐

INTERPRETATION: pit ☐ post-hole ☐ stake-hole ☐ ditch ☐ ring-ditch ☐ beam slot ☐ construction cut ☐ robber cut ☐ gully ☐ palaeochannel ☐ furrow ☐ field boundary ☐ burial cut ☐ other cut (describe below) ☐

FILL/DEPOSIT (If you are using this section score out section **CUT** above)

DESCRIPTION

Compaction: ☑ compact ☐ moderately compact ☐ loose ☐ friable

Thickness: 0.16M

Colour: light ☐ mid ☐ dark ☑ mottled ☐

brownish ☑	brown ☐
greyish ☐	grey ☑
orangeish ☐	orange ☐
yellowish ☐	yellow ☐
reddish ☐	red ☐
blueish ☐	blue ☐

black ☐ white ☐ other* ☐

Composition

clayey ☐	clay ☑
silty ☐	silt ☐
sandy ☑	sand ☐
gravelly ☐	gravel ☐
peaty ☐	peat ☐

other* ☐

Inclusions

use the following: O: occasional M: moderate F: frequent	stones*	chalk	iron pan	manganese	charcoal	plant remains*	wood	marine shell	bone*	pot	fired clay / CBM	CTP	mortar/plaster	leather/textile	glass	metal	industrial waste	lithics	coarse stone
frequency						O													
bulk find	☐	☐	☐	☐	☐	☐	☐	☐	☐	☐	☐	☐	☐	☐	☐	☐	☐	☐	☐

INTERPRETATION: topsoil ☐ subsoil ☐ geological subsoil ☐ remnant topsoil ☐ surface ☐ occupation layer ☐ dumped layer ☐ deliberate backfill ☐ destruction debris ☐ bedding layer ☐ natural infilling ☑ colluvial layer ☐ in situ burning ☐ post-pipe ☐ packing ☐ cremation ☐ other fill/deposit (describe below) ☐

CROSS REFERENCE

Sample nos	Finds nos	Photo nos	Drawing nos
		~~1661~~ ~~1611~~ 1611833; 1611838	16570 Surveyed: plan ☐ section ☑ levels ☐ ~~1669~~ 15470

Basic process: construction ☐ use ☐ disuse ☑

Date 30/04/19
Initials J.N
Checked by [illegible] 03/05/19

*This form is incomplete if fields marked with ☛ are empty. PTO for additional information (and describing all items marked with *) and sketches.*

ADDITIONAL INFORMATION

*(any further details that may be important for understanding the context, including items marked * overleaf)*

PIT FILL (162576) IS A SHALLOW, SANDY CLAY FILL, MOST LIKELY FORMED BY NATURAL INFILLING. FILL (160576) WAS A COMPACT BUT, SOFT TO EXCAVATE LAYER FILLING ~~[illegible]~~ PIT CUT [162575].

Refer to context [162575]

SKETCHES

(consider: location plan, detailed plan showing relationships, section showing fills/deposits as appropriate)

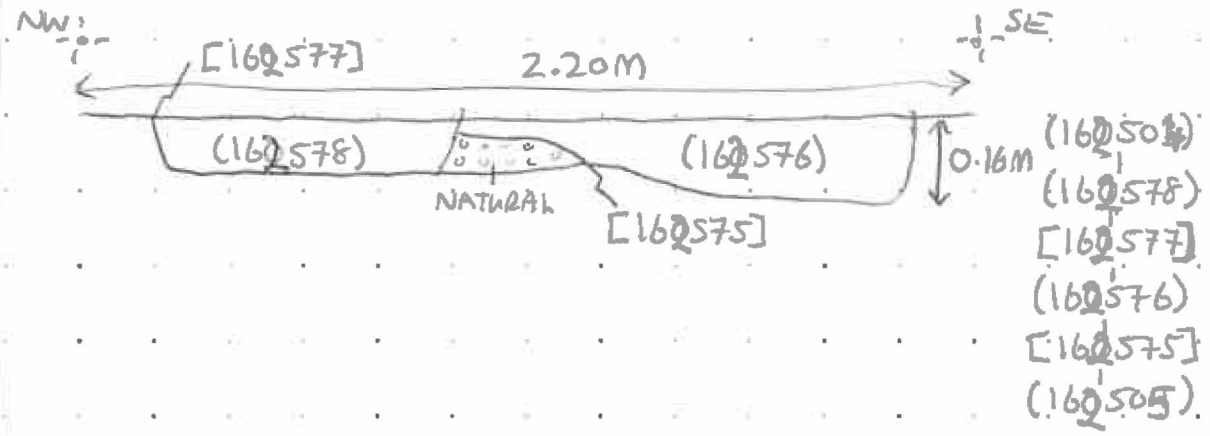

MOLA HEADLAND INFRASTRUCTURE

CONTEXT SHEET

Site code	Area/Field	Sub-area/Trench	Context number
A14	TEA16	A	[160577]
ECB #	**Subgroup**	**Parent context**	**Context type**
			cut ☑ fill ☐ deposit ☐

STRATIGRAPHIC MATRIX / STRATIGRAPHY

					STRATIGRAPHY
		(160576)			Same as context
		[160577] this context			Cuts context
		160503			Cut by context

CUT

(if you are using this section score out section **FILL/DEPOSIT** below)

DESCRIPTION

Shape: sub- ☐ rectangular ☐ square ☐ circular ☐ linear ☑ curvilinear ☐ irregular ☐ other* ☐

Orientation: ☑ N-S ditch; ☑ E-W cut; ☐ NE-SW; ☐ NW-SE; N

Sides: ☐ vertical; ☐ steep; ☑ moderate; ☐ gentle (steep / moderate / gentle: sloping); ☐ stepped; ☐ undercutting; ☐ complex*

Base: ☐ flat; ☑ concave; ☐ v-shaped; ☐ sloping; ☐ uneven; ☐ complex*

Dimensions	Length	Width	Depth	Diameter
in metres	—	0.56m	0.25m	—

Shape result of (tick all that apply): design ☑ material cut into ☐ natural processes ☐ degree of truncation ☐ uncertain ☐

INTERPRETATION

pit ☐; post-hole ☐; stake-hole ☐; ditch ☑; ring-ditch ☐; beam slot ☐; construction cut ☐; robber cut ☐; gully ☐; palaeochannel ☐; furrow ☐; field boundary ☐; burial cut ☐; other cut (describe below) ☐

FILL/DEPOSIT

(if you are using this section score out section **CUT** above)

DESCRIPTION

Compaction: ☐ compact; ☐ moderately compact; ☐ loose; ☐ friable

Colour: light ☐ mid ☐ dark ☐ mottled ☐

brownish ☐	brown ☐
greyish ☐	grey ☐
orangeish ☐	orange ☐
yellowish ☐	yellow ☐
reddish ☐	red ☐
blueish ☐	blue ☐

black ☐ white ☐ other* ☐

Composition: clayey ☐ clay; silty ☐ silt; sandy ☐ sand; gravelly ☐ gravel; peaty ☐ peat; other* ☐

Thickness

Inclusions

use the following: O: occasional M: moderate F: frequent	stones*	chalk	iron pan	manganese	charcoal	plant remains*	wood	marine shell	bone*	pot	fired clay / CBM	CTP	mortar/plaster	leather/textile	glass	metal	industrial waste	lithics	coarse stone		
frequency																					
bulk find	☐	☐	☐	☐	☐	☐	☐	☐	☐	☐	☐	☐	☐	☐	☐	☐	☐	☐	☐	☐	☐

INTERPRETATION

topsoil ☐; subsoil ☐; geological subsoil ☐; remnant topsoil ☐; surface ☐; occupation layer ☐; dumped layer ☐; deliberate backfill ☐; destruction debris ☐; bedding layer ☐; natural infilling ☐; colluvial layer ☐; in situ burning ☐; post-pipe ☐; packing ☐; cremation ☐; other fill/deposit (describe below) ☐

CROSS REFERENCE

Sample nos	Finds nos	Photo nos	Drawing nos
/	/	1601040 – 1601041	Surveyed: plan ☐ section ☑ levels ☐

Basic process: construction ☑ use ☐ disuse ☐

Date	27.01.2017
Initials	KW
Checked by	

*This form is incomplete if fields marked with ◤ are empty. PTO for additional information (and describing all items marked with *) and sketches.*

ADDITIONAL INFORMATION
(any further details that may be important for understanding the context, including items marked * overleaf)

U-shaped shallow ditch or gully running S → N
edges are moderately sloping towards a concave base
in the north ditch is cut by a modern drain → its' terminus probably covered by the drain

Refer to context [160577]

SKETCHES
(consider: location plan, detailed plan showing relationships, section showing fills/deposits as appropriate)

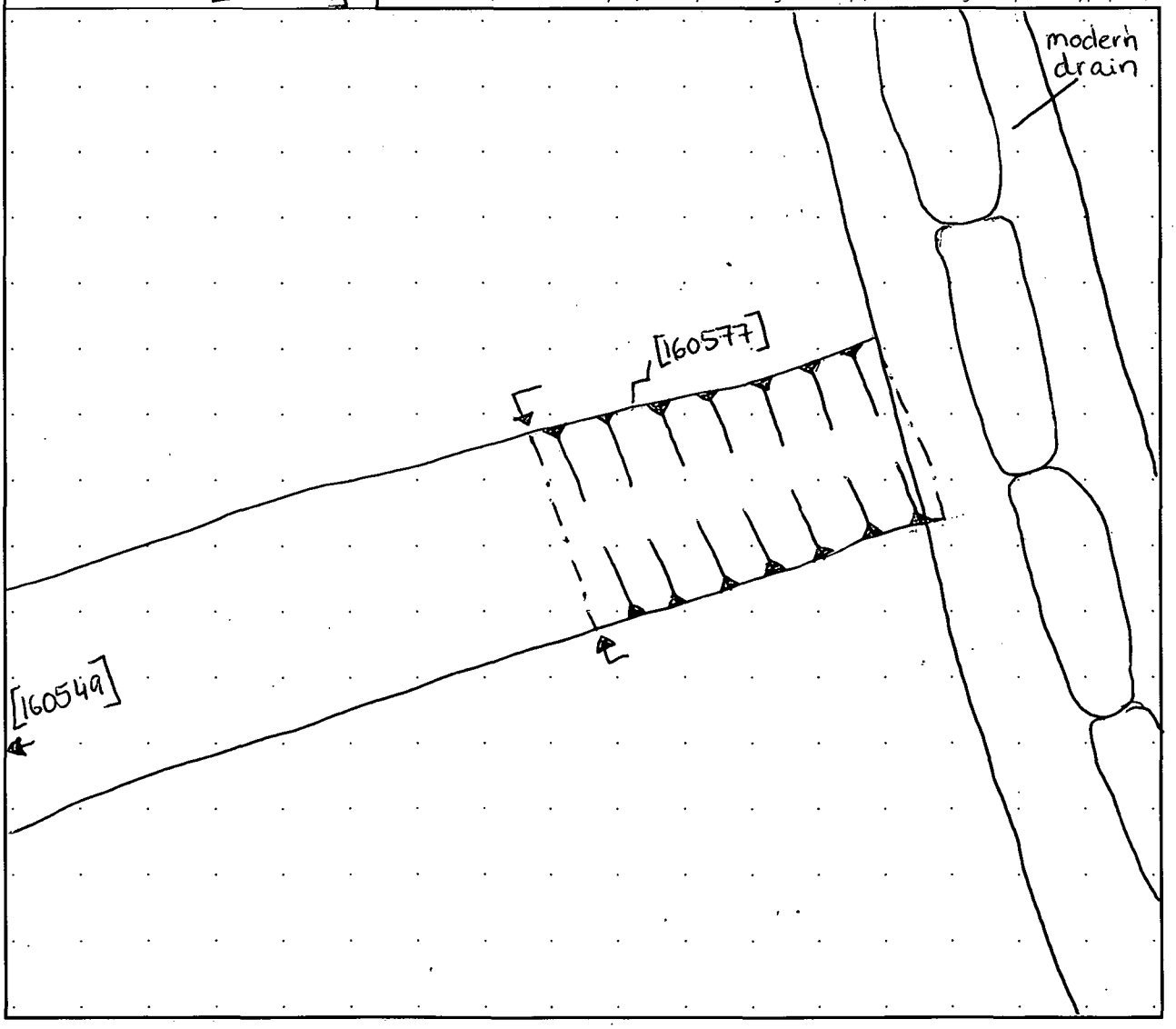

MOLA HEADLAND INFRASTRUCTURE

MOLA HEADLAND ARCHAEOLOGY

CONTEXT SHEET

Site code	Area/Field	Sub-area/Trench	Context number
A14	TEA16		160579
ECB #	**Subgroup**	**Parent context**	**Context type**
			cut ☐ fill ☑ deposit ☐

STRATIGRAPHIC MATRIX — STRATIGRAPHY

		160502			Same as context
		this context			Cuts context
		160580			Cut by context

CUT (if you are using this section score out section **FILL/DEPOSIT** below) — DESCRIPTION — INTERPRETATION

Shape

sub- ☐ rectangular ☐ square ☐ circular ☐ linear ☐ curvilinear ☐ irregular ☐ other* ☐

Orientation	Sides	Base
☐ N-S	☐ vertical	☐ flat
☐ E-W	☐ steep (sloping)	☐ concave
☐ NE-SW	☐ moderate (sloping)	☐ v-shaped
☐ NW-SE	☐ gentle (sloping)	☐ sloping
N	☐ stepped	☐ uneven
	☐ undercutting	☐ complex*
	☐ complex*	

Dimensions	Length	Width	Depth	Diameter
in metres				

Shape result of (tick all that apply)

design ☐ material cut into ☐ natural processes ☐ degree of truncation ☐ uncertain ☐

INTERPRETATION:

pit ☐
post-hole ☐
stake-hole ☐
ditch ☐
ring-ditch ☐
beam slot ☐
construction cut ☐
robber cut ☐
gully ☐
palaeochannel ☐
furrow ☐
field boundary ☐
burial cut ☐
other cut (describe below) ☐

FILL/DEPOSIT (if you are using this section score out section **CUT** above) — DESCRIPTION — INTERPRETATION

Compaction

☑ compact
☐ moderately compact
☐ loose
☐ friable

Colour

light ☑ mid ☐ dark ☐ mottled ☐

brownish ☐	brown
greyish ☐	☑ grey
orangeish ☐	orange
yellowish ☐	yellow
reddish ☐	red
blueish ☐	blue

black ☐ white ☐ other* ☐

Composition

clayey ☐	☑ clay
silty ☑	silt
sandy ☐	sand
gravelly ☐	gravel
peaty ☐	peat

other* ☐

Thickness: 0.1 m.

Inclusions

use the following: O: occasional M: moderate F: frequent	stones*	chalk	iron pan	manganese	charcoal	plant remains*	wood	marine shell	bone*	pot	fired clay / CBM	CTP	mortar/plaster	leather/textile	glass	metal	industrial waste	lithics	coarse stone		
frequency					O																
bulk find	☐	☐	☐	☐	☐	☐	☐	☐	☐	☐	☐	☐	☐	☐	☐	☐	☐	☐	☐	☐	☐

INTERPRETATION:

topsoil ☐
subsoil ☐
geological subsoil ☐
remnant topsoil ☐
surface ☐
occupation layer ☐
dumped layer ☐
deliberate backfill ☐
destruction debris ☐
bedding layer ☐
natural infilling ☑
colluvial layer ☐
in situ burning ☐
post-pipe ☐
packing ☐
cremation ☐
other fill/deposit (describe below) ☐

CROSS REFERENCE

Sample nos	Finds nos	Photo nos	Drawing nos
16055		~~160035~~ 1601046	Surveyed: plan ☐ section ☐ levels ☐

Basic process: construction ☐ use ☐ disuse ☐

Date 30.01.17
Initials LBB
Checked by

*This form is incomplete if fields marked with ◤ are empty. PTO for additional information (and describing all items marked with *) and sketches.*

ADDITIONAL INFORMATION
(any further details that may be important for understanding the context, including items marked * overleaf)

Fill of cut of post-hole.
Silty clay with very occasional charcoal inclusions
Most likely a natural infilling of its cut.

Refer to context

SKETCHES
(consider: location plan, detailed plan showing relationships, section showing fills/deposits as appropriate)

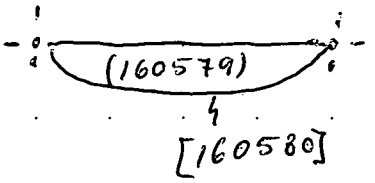

MOLA HEADLAND INFRASTRUCTURE

CONTEXT SHEET

Site code	Area/Field	Sub-area/Trench	Context number
A14	TEA 16		160580
ECB #	**Subgroup**	**Parent context**	**Context type**
			cut ☑ fill ☐ deposit ☐

STRATIGRAPHIC MATRIX / STRATIGRAPHY

					STRATIGRAPHY	
		160579			Same as context	
		this context			Cuts context	
		160503			Cut by context	

CUT

(if you are using this section score out section **FILL/DEPOSIT** below)

DESCRIPTION

Shape: sub- ☐ rectangular ☐ square ☐ circular ☑ linear ☐ curvilinear ☐ irregular ☐ other* ☐

Orientation: N-S ☐ E-W ☐ NE-SW ☐ NW-SE ☐ (N)

Sides: vertical ☐ steep ☐ moderate ☑ gentle ☐ (sloping) stepped ☐ undercutting ☐ complex* ☐

Base: flat ☐ concave ☑ v-shaped ☐ sloping ☐ uneven ☐ complex* ☐

Dimensions (in metres)	Length	Width	Depth	Diameter
			0.1 m	0.25 m

Shape result of (tick all that apply): design ☑ material cut into ☐ natural processes ☐ degree of truncation ☐ uncertain ☐

INTERPRETATION

pit ☐
post-hole ☑
stake-hole ☐
ditch ☐
ring-ditch ☐
beam slot ☐
construction cut ☐
robber cut ☐
gully ☐
palaeochannel ☐
furrow ☐
field boundary ☐
burial cut ☐
other cut (describe below) ☐

FILL/DEPOSIT

(if you are using this section score out section **CUT** above)

DESCRIPTION

Compaction: compact ☐ moderately compact ☐ loose ☐ friable ☐

Thickness

Colour: light ☐ mid ☐ dark ☐ mottled ☐

brownish ☐	brown ☐
greyish ☐	grey ☐
orangeish ☐	orange ☐
yellowish ☐	yellow ☐
reddish ☐	red ☐
blueish ☐	blue ☐

black ☐ white ☐ other* ☐

Composition

clayey ☐	clay ☐
silty ☐	silt ☐
sandy ☐	sand ☐
gravelly ☐	gravel ☐
peaty ☐	peat ☐

other* ☐

Inclusions

use the following: O: occasional M: moderate F: frequent	stones*	chalk	iron pan	manganese	charcoal	plant remains*	wood	marine shell	bone*	pot	fired clay / CBM	CTP	mortar/plaster	leather/textile	glass	metal	industrial waste	lithics	coarse stone		
frequency																					
bulk find	☐	☐	☐	☐	☐	☐	☐	☐	☐	☐	☐	☐	☐	☐	☐	☐	☐	☐	☐	☐	☐

INTERPRETATION

topsoil ☐
subsoil ☐
geological subsoil ☐
remnant topsoil ☐
surface ☐
occupation layer ☐
dumped layer ☐
deliberate backfill ☐
destruction debris ☐
bedding layer ☐
natural infilling ☐
colluvial layer ☐
in situ burning ☐
post-pipe ☐
packing ☐
cremation ☐
other fill/deposit (describe below) ☐

CROSS REFERENCE

Sample nos	Finds nos	Photo nos	Drawing nos
		1601046	Surveyed: plan ☐ section ☑ levels ☐

Basic process: construction ☐ use ☐ disuse ☑

Date	30.01.17
Initials	ZBB
Checked by	

*This form is incomplete if fields marked with ◤ are empty. PTO for additional information (and describing all items marked with *) and sketches.*

ADDITIONAL INFORMATION

*(any further details that may be important for understanding the context, including items marked * overleaf)*

Cut of circular shallow post-hole in the same alignment with: [160542], [160551], [160553], [160555]

Refer to context: 160557

SKETCHES

(consider: location plan, detailed plan showing relationships, section showing fills/deposits as appropriate)

MOLA HEADLAND INFRASTRUCTURE

MOLA HEADLAND ARCHAEOLOGY

CONTEXT SHEET

Site code	Area/Field	Sub-area/Trench	Context number
A14	TEA 16	A	(160581)
ECB #	**Subgroup**	**Parent context**	**Context type**
		[160582]	cut ☐ fill ☑ deposit ☐

STRATIGRAPHIC MATRIX — STRATIGRAPHY

		160502			Same as context
		(160581)			Cuts context
		[160582]			Cut by context

CUT

(if you are using this section score out section **FILL/DEPOSIT** below)

DESCRIPTION — INTERPRETATION

Shape

sub- ☐ rectangular ☐ square ☐ circular ☐ linear ☐ curvilinear ☐ irregular ☐ other* ☐

Orientation	Sides	Base
☐ N-S	☐ vertical	☐ flat
☐ E-W	☐ steep (sloping)	☐ concave
☐ NE-SW	☐ moderate (sloping)	☐ v-shaped
☐ NW-SE	☐ gentle (sloping)	☐ sloping
N	☐ stepped	☐ uneven
	☐ undercutting	☐ complex*
	☐ complex*	

Dimensions (in metres)	Length	Width	Depth	Diameter

Shape result of (tick all that apply)

design ☐ material cut into ☐ natural processes ☐ degree of truncation ☐ uncertain ☐

INTERPRETATION:

- pit ☐
- post-hole ☐
- stake-hole ☐
- ditch ☐
- ring-ditch ☐
- beam slot ☐
- construction cut ☐
- robber cut ☐
- gully ☐
- palaeochannel ☐
- furrow ☐
- field boundary ☐
- burial cut ☐
- other cut (describe below) ☐

FILL/DEPOSIT

(if you are using this section score out section **CUT** above)

DESCRIPTION — INTERPRETATION

Compaction

☐ compact
☐ moderately compact
☑ loose
☐ friable

Thickness

0.17 m

Colour

light ☐ mid ☑ dark ☐ mottled ☐

brownish ☐	brown ☐
greyish ☐	grey ☑
orangeish ☑	orange ☐
yellowish ☐	yellow ☐
reddish ☐	red ☐
blueish ☐	blue ☐

black ☐ white ☐ other* ☐

Composition

clayey ☐	clay ☑
silty ☑	silt ☐
sandy ☐	sand ☐
gravelly ☐	gravel ☐
peaty ☐	peat ☐

other* ☐

Inclusions

use the following: O: occasional M: moderate F: frequent	stones*	chalk	iron pan	manganese	charcoal	plant remains*	wood	marine shell	bone*	pot	fired clay / CBM	CTP	mortar/plaster	leather/textile	glass	metal	industrial waste	lithics	coarse stone		
frequency	O																				
bulk find	☐	☐	☐	☐	☐	☐	☐	☐	☐	☐	☐	☐	☐	☐	☐	☐	☐	☐	☐	☐	☐

INTERPRETATION:

- topsoil ☐
- subsoil ☐
- geological subsoil ☐
- remnant topsoil ☐
- surface ☐
- occupation layer ☐
- dumped layer ☐
- deliberate backfill ☑
- destruction debris ☐
- bedding layer ☐
- natural infilling ☐
- colluvial layer ☐
- in situ burning ☐
- post-pipe ☐
- packing ☐
- cremation ☐
- other fill/deposit (describe below) ☐

CROSS REFERENCE

Sample nos	Finds nos	Photo nos	Drawing nos
		1601047	Surveyed: plan ☐ section ☐ levels ☐

Basic process

construction ☐ use ☐ disuse ☑

Date	31.01.2017
Initials	KW
Checked by	

*This form is incomplete if fields marked with ◤ are empty. PTO for additional information (and describing all items marked with *) and sketches.*

ADDITIONAL INFORMATION
(any further details that may be important for understanding the context, including items marked * overleaf)

soft, orange-grey silty clay with only few inclusions of pebbles; clearly distinguishable from natural

no archaeological finds

in the southern part of the fill, material seems more mixed

Refer to context [160582]

SKETCHES
(consider: location plan, detailed plan showing relationships, section showing fills/deposits as appropriate)

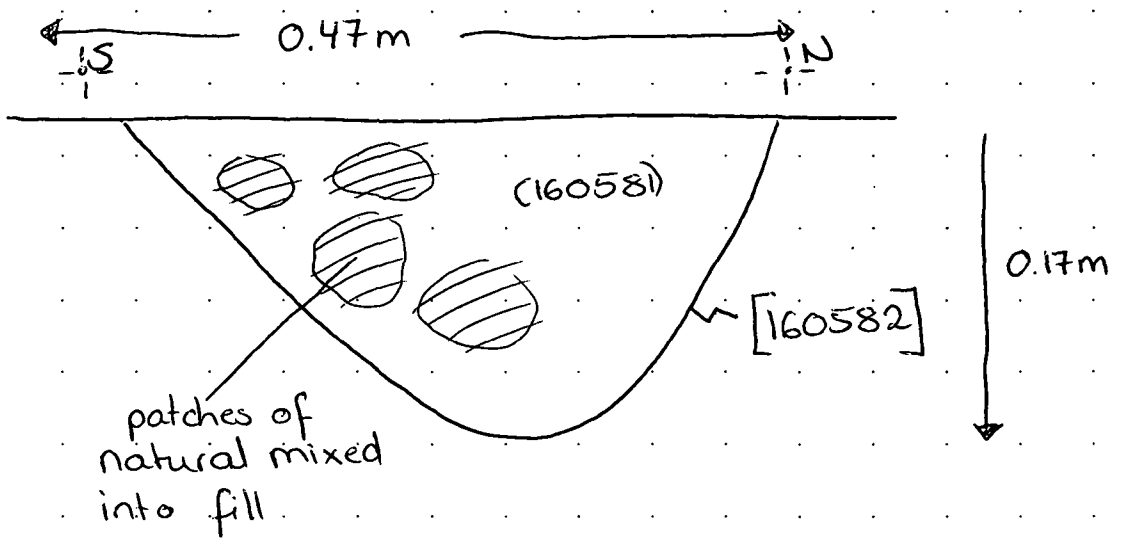

MOLA HEADLAND INFRASTRUCTURE

CONTEXT SHEET

Site code	Area/Field	Sub-area/Trench	Context number
A14	TEA 16	A	[160582]
ECB #	**Subgroup**	**Parent context**	**Context type**
			cut ☑ fill ☐ deposit ☐

STRATIGRAPHIC MATRIX — STRATIGRAPHY

		(160581)			Same as context
		[160582]			Cuts context
		160503			Cut by context

CUT (if you are using this section score out section **FILL/DEPOSIT** below) — DESCRIPTION — INTERPRETATION

Shape
sub- ☐ rectangular ☐ square ☐ circular ☐ linear ☑ curvilinear ☐ irregular ☐ other* ☐ with a corner

Orientation
☑ N-S cut I
☑ E-W cut II
☐ NE-SW
☐ NW-SE
N

Sides
☐ vertical
☐ steep
☑ moderate (sloping)
☐ gentle (sloping)
☐ stepped
☐ undercutting
☐ complex*

Base
☐ flat
☑ concave
☐ v-shaped
☐ sloping
☐ uneven
☐ complex*

Dimensions (in metres)	Length	Width	Depth	Diameter
	—	0.47 m	0.17 m	—

Shape result of (tick all that apply)
design ☑ material cut into ☐ natural processes ☐ degree of truncation ☐ uncertain ☐

INTERPRETATION:
pit ☐
post-hole ☐
stake-hole ☐
ditch ☐
ring-ditch ☐
beam slot ☐
construction cut ☐
robber cut ☐
gully ☑
palaeochannel ☐
furrow ☐
field boundary ☐
burial cut ☐
other cut (describe below) ☐

FILL/DEPOSIT (if you are using this section score out section **CUT** above) — DESCRIPTION — INTERPRETATION

Compaction
☐ compact
☐ moderately compact
☐ loose
☐ friable

Thickness

Colour
light ☐ mid ☐ dark ☐ mottled ☐
brownish ☐ brown ☐
greyish ☐ grey ☐
orangeish ☐ orange ☐
yellowish ☐ yellow ☐
reddish ☐ red ☐
blueish ☐ blue ☐
black ☐ white ☐ other* ☐

Composition
clayey ☐ clay ☐
silty ☐ silt ☐
sandy ☐ sand ☐
gravelly ☐ gravel ☐
peaty ☐ peat ☐
other* ☐

Inclusions

use the following: O: occasional M: moderate F: frequent	stones*	chalk	iron pan	manganese	charcoal	plant remains*	wood	marine shell	bone*	pot	fired clay / CBM	CTP	mortar/plaster	leather/textile	glass	metal	industrial waste	lithics	coarse stone		
frequency																					
bulk find	☐	☐	☐	☐	☐	☐	☐	☐	☐	☐	☐	☐	☐	☐	☐	☐	☐	☐	☐	☐	☐

INTERPRETATION:
topsoil ☐
subsoil ☐
geological subsoil ☐
remnant topsoil ☐
surface ☐
occupation layer ☐
dumped layer ☐
deliberate backfill ☐
destruction debris ☐
bedding layer ☐
natural infilling ☐
colluvial layer ☐
in situ burning ☐
post-pipe ☐
packing ☐
cremation ☐
other fill/deposit (describe below) ☐

CROSS REFERENCE

Sample nos	Finds nos	Photo nos	Drawing nos
		1601047	Surveyed: plan ☐ section ☑ levels ☐

Basic process
construction ☑ use ☐ disuse ☐

Date	31-01-2017
Initials	KW
Checked by	

*This form is incomplete if fields marked with ◤ are empty. PTO for additional information (and describing all items marked with *) and sketches.*

ADDITIONAL INFORMATION
(any further details that may be important for understanding the context, including items marked * overleaf)

gully with a terminus in the west running W → E and then forming a corner continuing to the south

U-shaped with moderate edges and a concave base

only one fill

Refer to context [160582]

SKETCHES
(consider: location plan, detailed plan showing relationships, section showing fills/deposits as appropriate)

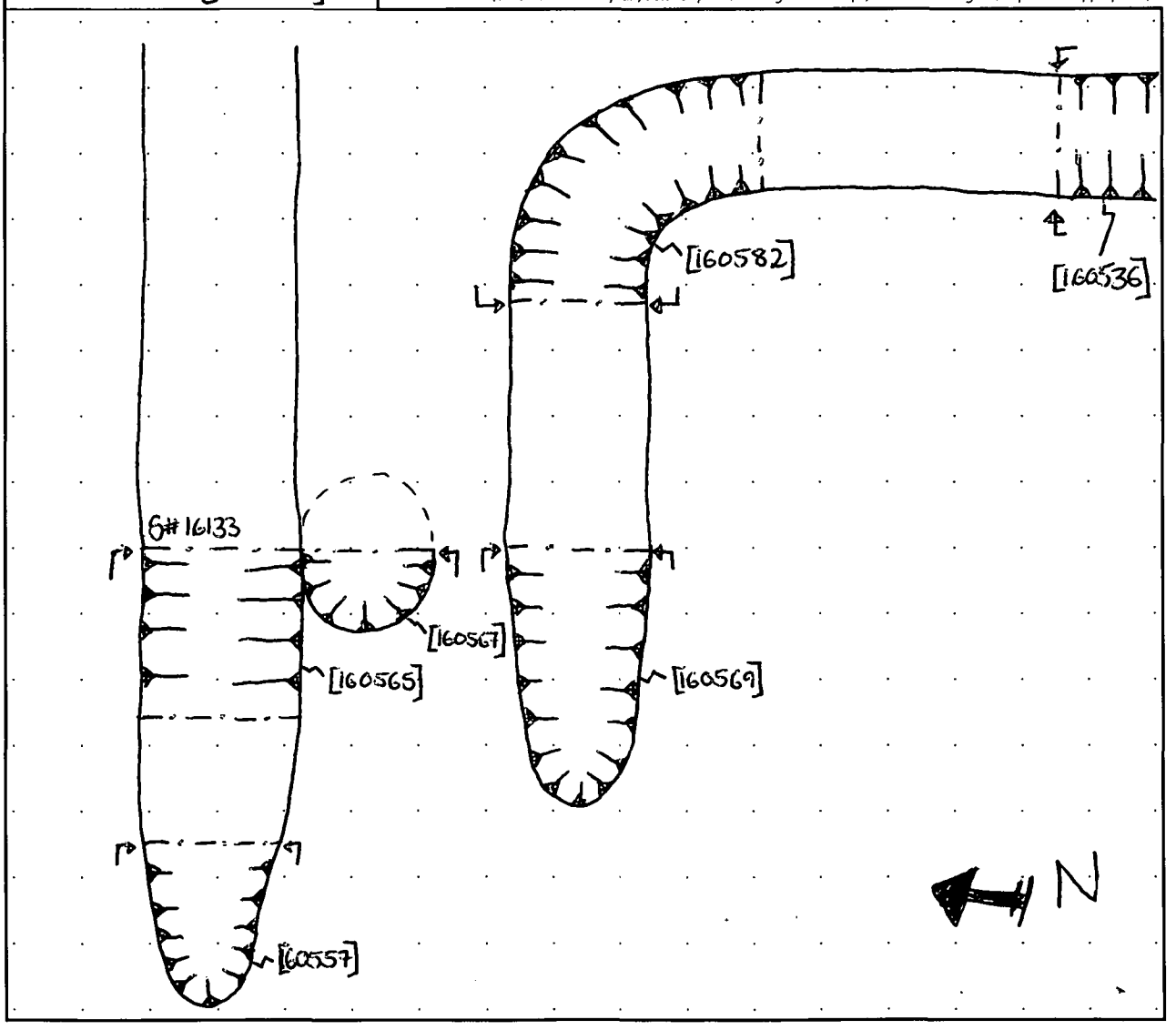

MOLA HEADLAND INFRASTRUCTURE

CONTEXT SHEET

Site code	Area/Field	Sub-area/Trench	Context number
A14	TEA16		160583
ECB #	**Subgroup**	**Parent context**	**Context type**
			cut ☐ fill ☑ deposit ☐

STRATIGRAPHIC MATRIX — STRATIGRAPHY

		160502			Same as context
		this context			Cuts context
		160584			Cut by context

CUT (if you are using this section score out section **FILL/DEPOSIT** below) — DESCRIPTION

Shape: sub- ☐ rectangular ☐ square ☐ circular ☐ linear ☐ curvilinear ☐ irregular ☐ other* ☐

Orientation	Sides	Base
☐ N-S	☐ vertical	☐ flat
☐ E-W	☐ steep (sloping)	☐ concave
☐ NE-SW	☐ moderate (sloping)	☐ v-shaped
☐ NW-SE	☐ gentle (sloping)	☐ sloping
N	☐ stepped	☐ uneven
	☐ undercutting	☐ complex*
	☐ complex*	

Dimensions (in metres)	Length	Width	Depth	Diameter

Shape result of (tick all that apply): design ☐ material cut into ☐ natural processes ☐ degree of truncation ☐ uncertain ☐

INTERPRETATION: pit ☐, post-hole ☐, stake-hole ☐, ditch ☐, ring-ditch ☐, beam slot ☐, construction cut ☐, robber cut ☐, gully ☐, palaeochannel ☐, furrow ☐, field boundary ☐, burial cut ☐, other cut (describe below) ☐

FILL/DEPOSIT (if you are using this section score out section **CUT** above) — DESCRIPTION

Compaction: ☑ compact ☐ moderately compact ☐ loose ☐ friable

Thickness: 0.25 m.

Colour: light ☐ mid ☑ dark ☐ mottled ☐

brownish ☐	☑ brown
greyish ☐	☐ grey
orangeish ☐	☐ orange
yellowish ☐	☐ yellow
reddish ☐	☐ red
blueish ☐	☐ blue

black ☐ white ☐ other* ☐

Composition:

clayey ☐	☑ clay
silty ☑	☐ silt
sandy ☐	☐ sand
gravelly ☐	☐ gravel
peaty ☐	☐ peat

other* ☐

Inclusions

use the following: O: occasional M: moderate F: frequent	stones*	chalk	iron pan	manganese	charcoal	plant remains*	wood	marine shell	bone*	pot	fired clay / CBM	CTP	mortar/plaster	leather/textile	glass	metal	industrial waste	lithics	coarse stone
frequency	O										✓								
bulk find	☐	☐	☐	☐	☐	☐	☐	☐	☐	☐	☐	☐	☐	☐	☐	☐	☐	☐	☐

INTERPRETATION: topsoil ☐, subsoil ☐, geological subsoil ☐, remnant topsoil ☐, surface ☐, occupation layer ☐, dumped layer ☐, deliberate backfill ☑, destruction debris ☐, bedding layer ☐, natural infilling ☐, colluvial layer ☐, in situ burning ☐, post-pipe ☐, packing ☐, cremation ☐, other fill/deposit (describe below) ☐

CROSS REFERENCE

Sample nos	Finds nos	Photo nos	Drawing nos
		1601048 1601049	Surveyed: plan ☐ section ☑ levels ☐ 016138

Basic process: construction ☐ use ☐ disuse ☐

Date	31/01/17
Initials	LBB
Checked by	

*This form is incomplete if fields marked with ◤ are empty. PTO for additional information (and describing all items marked with *) and sketches.*

ADDITIONAL INFORMATION
(any further details that may be important for understanding the context, including items marked * overleaf)

Single fill of cut [160584]
Resembles the fill [160585], because its cut truncates this fill, ~~most~~ more pebbles as inclusions.
Its a fill of cut of drain-pipe, so backfilled.

Refer to context

SKETCHES
(consider: location plan, detailed plan showing relationships, section showing fills/deposits as appropriate)

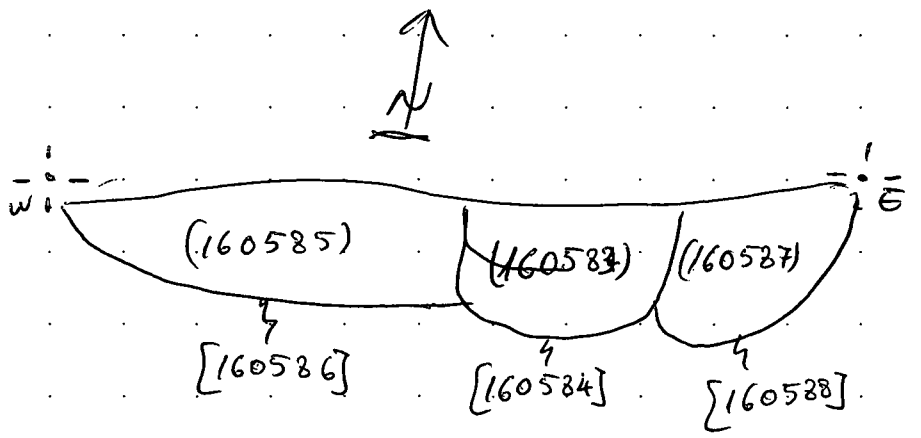

MOLA HEADLAND INFRASTRUCTURE

CONTEXT SHEET

Site code	Area/Field	Sub-area/Trench	Context number
A14	TEA 16		160584
ECB #	**Subgroup**	**Parent context**	**Context type**
			cut ☑ fill ☐ deposit ☐

STRATIGRAPHIC MATRIX - STRATIGRAPHY

		160583			Same as context
		this context			Cuts context [160586] [160588] [160590]
	(160585)		(160587)		Cut by context

CUT

(if you are using this section score out section **FILL/DEPOSIT** below)

DESCRIPTION

Shape: sub- ☐ rectangular ☐ square ☐ circular ☐ linear ☑ curvilinear ☐ irregular ☐ other* ☐

Orientation: ☐ N-S ☐ E-W ☑ NE-SW ☐ NW-SE

Sides: ☑ vertical; ☑ steep, ☐ moderate, ☐ gentle (sloping); ☐ stepped; ☐ undercutting; ☐ complex*

Base: ☑ flat; ☐ concave; ☐ v-shaped; ☐ sloping; ☐ uneven; ☐ complex*

Dimensions	Length	Width	Depth	Diameter
in metres		0.4 m.	0.25 m.	

Shape result of (tick all that apply): design ☑ material cut into ☐ natural processes ☐ degree of truncation ☐ uncertain ☐

INTERPRETATION

- pit ☐
- post-hole ☐
- stake-hole ☐
- ditch ☐
- ring-ditch ☐
- beam slot ☐
- construction cut ☐
- robber cut ☐
- gully ☐
- palaeochannel ☐
- furrow ☐
- field boundary ☐
- burial cut ☐
- other cut (describe below) ☐

[drain cut for drain pipe]

FILL/DEPOSIT

(if you are using this section score out section **CUT** above)

DESCRIPTION

Compaction: ☐ compact ☐ moderately compact ☐ loose ☐ friable

Thickness

Colour: light ☐ mid ☐ dark ☐ mottled ☐

brownish ☐	brown ☐
greyish ☐	grey ☐
orangeish ☐	orange ☐
yellowish ☐	yellow ☐
reddish ☐	red ☐
blueish ☐	blue ☐

black ☐ white ☐ other* ☐

Composition

clayey ☐	clay ☐
silty ☐	silt ☐
sandy ☐	sand ☐
gravelly ☐	gravel ☐
peaty ☐	peat ☐

other* ☐

Inclusions

use the following: O: occasional M: moderate F: frequent	stones*	chalk	iron pan	manganese	charcoal	plant remains*	wood	marine shell	bone*	pot	fired clay / CBM	CTP	mortar/plaster	leather/textile	glass	metal	industrial waste	lithics	coarse stone		
frequency																					
bulk find	☐	☐	☐	☐	☐	☐	☐	☐	☐	☐	☐	☐	☐	☐	☐	☐	☐	☐	☐	☐	☐

INTERPRETATION

- topsoil ☐
- subsoil ☐
- geological subsoil ☐
- remnant topsoil ☐
- surface ☐
- occupation layer ☐
- dumped layer ☐
- deliberate backfill ☐
- destruction debris ☐
- bedding layer ☐
- natural infilling ☐
- colluvial layer ☐
- in situ burning ☐
- post-pipe ☐
- packing ☐
- cremation ☐
- other fill/deposit (describe below) ☐

CROSS REFERENCE

Sample nos	Finds nos	Photo nos	Drawing nos
		160148 160149 160152	Surveyed: plan ☑ section ☑ levels ☐ D16138, D16140

Basic process: construction ☐ use ☑ disuse ☐

Date	31.01.17
Initials	LBB
Checked by	

*This form is incomplete if fields marked with ◤ are empty. PTO for additional information (and describing all items marked with *) and sketches.*

ADDITIONAL INFORMATION
(any further details that may be important for understanding the context, including items marked * overleaf)

Cut of modern drainage with the drain-pipes still inside ~~the~~ the cut.
Vertical sides and flat base.
Truncates the W side of cut [160588] and the base of [160586] and the N side of cut [160590]
its section visible only on the S facing section of slot.

Refer to context: D16138, D16140

SKETCHES
(consider: location plan, detailed plan showing relationships, section showing fills/deposits as appropriate)

MOLA HEADLAND INFRASTRUCTURE

CONTEXT SHEET

Site code	Area/Field	Sub-area/Trench	Context number
A14	TEA16		160585
ECB #	**Subgroup**	**Parent context**	**Context type**
			cut ☐ fill ☑ deposit ☐

STRATIGRAPHIC MATRIX / STRATIGRAPHY

					STRATIGRAPHY
		160580	160588		Same as context: 160506
		this context			Cuts context:
		160586			Cut by context: [160584], [160586], [160587]

CUT

(if you are using this section score out section **FILL/DEPOSIT** below)

DESCRIPTION / INTERPRETATION

Shape

sub- ☐ rectangular ☐ square ☐ circular ☐ linear ☐ curvilinear ☐ irregular ☐ other* ☐

Orientation	Sides	Base
☐ N-S	☐ vertical	☐ flat
☐ E-W	☐ steep (sloping)	☐ concave
☐ NE-SW	☐ moderate (sloping)	☐ v-shaped
☐ NW-SE	☐ gentle (sloping)	☐ sloping
N	☐ stepped	☐ uneven
	☐ undercutting	☐ complex*
	☐ complex*	

Dimensions (in metres)	Length	Width	Depth	Diameter

Shape result of (tick all that apply)

design ☐ material cut into ☐ natural processes ☐ degree of truncation ☐ uncertain ☐

INTERPRETATION:

pit ☐
post-hole ☐
stake-hole ☐
ditch ☐
ring-ditch ☐
beam slot ☐
construction cut ☐
robber cut ☐
gully ☐
palaeochannel ☐
furrow ☐
field boundary ☐
burial cut ☐
other cut (describe below) ☐

FILL/DEPOSIT

(if you are using this section score out section **CUT** above)

DESCRIPTION / INTERPRETATION

Compaction

☑ compact
☐ moderately compact
☐ loose
☐ friable

Thickness

0.20 m.

Colour

light ☐ mid ☐ dark ☑ mottled ☐

brownish ☐	☑ brown
greyish ☐	☐ grey
orangeish ☐	☐ orange
yellowish ☐	☐ yellow
reddish ☐	☐ red
blueish ☐	☐ blue

black ☐ white ☐ other* ☐

Composition

clayey ☐	☑ clay
silty ☑	☐ silt
sandy ☐	☐ sand
gravelly ☐	☐ gravel
peaty ☐	☐ peat

other* ☐

Inclusions

use the following: O: occasional M: moderate F: frequent	stones*	chalk	iron pan	manganese	charcoal	plant remains*	wood	marine shell	bone*	pot	fired clay / CBM	CTP	mortar/plaster	leather/textile	glass	metal	industrial waste	lithics	coarse stone		
frequency					O	O			O												
bulk find	☐	☐	☐	☐	☐	☐	☐	☐	☑	☐	☐	☐	☐	☐	☐	☐	☐	☐	☐	☐	☐

INTERPRETATION:

topsoil ☐
subsoil ☐
geological subsoil ☐
remnant topsoil ☐
surface ☐
occupation layer ☐
dumped layer ☐
deliberate backfill ☑
destruction debris ☐
bedding layer ☐
natural infilling ☐
colluvial layer ☐
in situ burning ☐
post-pipe ☐
packing ☐
cremation ☐
other fill/deposit (describe below) ☐

CROSS REFERENCE

Sample nos	Finds nos	Photo nos	Drawing nos
—	—	1601048 → 1601051	Surveyed: plan ☐ section ☑ levels ☐ D16138; D16139; D16140

Basic process

construction ☐ use ☐ disuse ☐

Date	31.01.17
Initials	LBB
Checked by	

This form is incomplete if fields marked with ◤ are empty. PTO for additional information (and describing all items marked with *) and sketches.

ADDITIONAL INFORMATION
(any further details that may be important for understanding the context, including items marked * overleaf)

Fill of cut [160586]. Single fill of its cut, most likely a deliberate backfill.

Dark brown fill with ~~very~~ very occasional charcoal flecks, a bone and occasional plant remains in it.

Truncated on the top by [160584], on the E side by [160588] and on the S and W side by [160590]

Refer to context

SKETCHES
(consider: location plan, detailed plan showing relationships, section showing fills/deposits as appropriate)

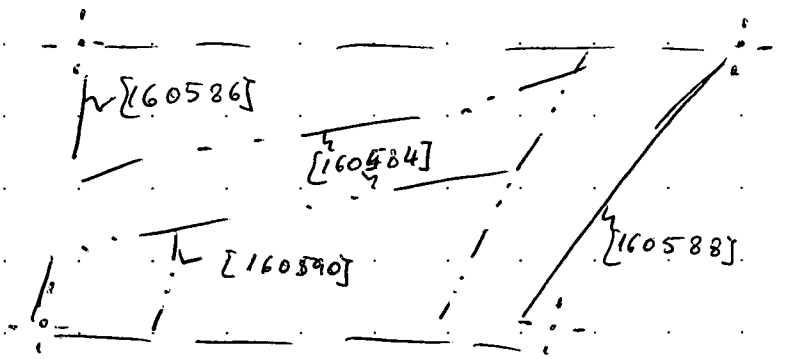

MOLA HEADLAND INFRASTRUCTURE

CONTEXT SHEET

Site code	Area/Field	Sub-area/Trench	Context number
A14	TEA 16		160586
ECB #	**Subgroup**	**Parent context**	**Context type**
			cut ☑ fill ☐ deposit ☐

STRATIGRAPHIC MATRIX / STRATIGRAPHY

		160585			Same as context: 160507
		this context			Cuts context:
		160503			Cut by context: [160584], [160588], [160580]

CUT

(if you are using this section score out section **FILL/DEPOSIT** below)

DESCRIPTION

Shape

sub- ☐ rectangular ☐ square ☐ circular ☐ linear ☑ curvilinear ☐ irregular ☐ other* ☐

Orientation	Sides	Base
☑ N-S	☐ vertical	☑ flat
☐ E-W	☐ steep (sloping)	☐ concave
☐ NE-SW	☑ moderate (sloping)	☐ v-shaped
☐ NW-SE	☐ gentle (sloping)	☐ sloping
N	☐ stepped	☐ uneven
	☐ undercutting	☐ complex*
	☐ complex*	

Dimensions	Length	Width	Depth	Diameter
in metres		1.75 m.	0.20 m.	

Shape result of (tick all that apply)

design ☑ material cut into ☐ natural processes ☐ degree of truncation ☐ uncertain ☐

INTERPRETATION

- pit ☐
- post-hole ☐
- stake-hole ☐
- ditch ☑
- ring-ditch ☐
- beam slot ☐
- construction cut ☐
- robber cut ☐
- gully ☐
- palaeochannel ☐
- furrow ☐
- field boundary ☐
- burial cut ☐
- other cut (describe below) ☐

FILL/DEPOSIT

(if you are using this section score out section **CUT** above)

DESCRIPTION

Compaction	Colour	Composition
☐ compact	light ☐ mid ☐ dark ☐ mottled ☐	clayey ☐ clay ☐
☐ moderately compact	brownish ☐ brown ☐	silty ☐ silt ☐
☐ loose	greyish ☐ grey ☐	sandy ☐ sand ☐
☐ friable	orangeish ☐ orange ☐	gravelly ☐ gravel ☐
	yellowish ☐ yellow ☐	peaty ☐ peat ☐
Thickness	reddish ☐ red ☐	
	blueish ☐ blue ☐	
	black ☐ white ☐ other* ☐	other* ☐

Inclusions

use the following: O: occasional M: moderate F: frequent	stones*	chalk	iron pan	manganese	charcoal	plant remains*	wood	marine shell	bone*	pot	fired clay / CBM	CTP	mortar/plaster	leather/textile	glass	metal	industrial waste	lithics	coarse stone		
frequency																					
bulk find	☐	☐	☐	☐	☐	☐	☐	☐	☐	☐	☐	☐	☐	☐	☐	☐	☐	☐	☐	☐	☐

INTERPRETATION

- topsoil ☐
- subsoil ☐
- geological subsoil ☐
- remnant topsoil ☐
- surface ☐
- occupation layer ☐
- dumped layer ☐
- deliberate backfill ☐
- destruction debris ☐
- bedding layer ☐
- natural infilling ☐
- colluvial layer ☐
- in situ burning ☐
- post-pipe ☐
- packing ☐
- cremation ☐
- other fill/deposit (describe below) ☐

CROSS REFERENCE

Sample nos	Finds nos	Photo nos	Drawing nos
		1601046 → 1601052	Surveyed: plan ☑ section ☑ levels ☐ D16138; D16139; D16140

Basic process

construction ☐ use ☐ disuse ☑

Date	31.01.17
Initials	LBB
Checked by	

*This form is incomplete if fields marked with ◤ are empty. PTO for additional information (and describing all items marked with *) and sketches.*

ADDITIONAL INFORMATION
(any further details that may be important for understanding the context, including items marked * overleaf)

Cut of probably modern linear ditch, oriented N-S with moderate slopping side and flat base. Truncated by [160588] on the E side; truncated on top and base by [160584]; and truncated by [160590] on the S side.

Refer to context: D 16138, D 16139

SKETCHES
(consider: location plan, detailed plan showing relationships, section showing fills/deposits as appropriate)

MOLA HEADLAND INFRASTRUCTURE

CONTEXT SHEET

Site code	Area/Field	Sub-area/Trench	Context number
A14	TEA16		160587
ECB #	**Subgroup**	**Parent context**	**Context type**
			cut ☐ fill ☑ deposit ☐

STRATIGRAPHIC MATRIX / STRATIGRAPHY

					STRATIGRAPHY
		160584			Same as context 160504
		this context			Cuts context ~~160588~~
		160588			Cut by context 160584

CUT

(if you are using this section score out section **FILL/DEPOSIT** below)

DESCRIPTION | INTERPRETATION

Shape

sub- ☐ rectangular ☐ square ☐ circular ☐ linear ☐ curvilinear ☐ irregular ☐ other* ☐

Orientation: ☐ N-S ☐ E-W ☐ NE-SW ☐ NW-SE (N)

Sides: ☐ vertical ☐ steep ☐ moderate ☐ gentle (sloping) ☐ stepped ☐ undercutting ☐ complex*

Base: ☐ flat ☐ concave ☐ v-shaped ☐ sloping ☐ uneven ☐ complex*

Dimensions (in metres)	Length	Width	Depth	Diameter

Shape result of (tick all that apply): design ☐ material cut into ☑ natural processes ☐ degree of truncation ☐ uncertain ☐

INTERPRETATION: pit ☐ post-hole ☐ stake-hole ☐ ditch ☐ ring-ditch ☐ beam slot ☐ construction cut ☐ robber cut ☐ gully ☐ palaeochannel ☐ furrow ☐ field boundary ☐ burial cut ☐ other cut (describe below) ☐

FILL/DEPOSIT

(if you are using this section score out section **CUT** above)

DESCRIPTION | INTERPRETATION

Compaction: ☑ compact ☐ moderately compact ☐ loose ☐ friable

Colour: light ☐ mid ☐ dark ☑ mottled ☐

brownish ☐	☑ brown
greyish ☑	☐ grey
orangeish ☐	☐ orange
yellowish ☐	☐ yellow
reddish ☐	☐ red
blueish ☐	☐ blue

black ☐ white ☐ other* ☐

Composition

clayey ☐	☑ clay
silty ☑	☐ silt
sandy ☐	☐ sand
gravelly ☐	☐ gravel
peaty ☐	☐ peat

other* ☐

Thickness: 0.40 m.

Inclusions

use the following: O: occasional M: moderate F: frequent	stones*	chalk	iron pan	manganese	charcoal	plant remains*	wood	marine shell	bone*	pot	fired clay / CBM	CTP	mortar/plaster	leather/textile	glass	metal	industrial waste	lithics	coarse stone		
frequency					O	O															
bulk find	☐	☐	☐	☐	☐	☐	☐	☐	☐	☐	☐	☐	☐	☐	☐	☐	☐	☐	☐	☐	☐

INTERPRETATION: topsoil ☐ subsoil ☐ geological subsoil ☐ remnant topsoil ☐ surface ☐ occupation layer ☐ dumped layer ☐ deliberate backfill ☑ destruction debris ☐ bedding layer ☐ natural infilling ☐ colluvial layer ☐ in situ burning ☐ post-pipe ☐ packing ☐ cremation ☐ other fill/deposit (describe below) ☐

CROSS REFERENCE

Sample nos	Finds nos	Photo nos	Drawing nos
		~~16010~~548 → → 16010551	Surveyed: plan ☑ section ☑ levels ☐ D16138; D16139; D161240

Basic process: construction ☐ use ☐ disuse ☐

Date	31.01.17
Initials	LBB
Checked by	

*This form is incomplete if fields marked with ◤ are empty. PTO for additional information (and describing all items marked with *) and sketches.*

ADDITIONAL INFORMATION
(any further details that may be important for understanding the context, including items marked * overleaf)

Single fill of cut [160588].
Dark greyish brown silty clay with very occasional charcoal frag. and occ. plant remains.
On the W side is truncated by [160584].

Refer to context D16138, D16139

SKETCHES
(consider: location plan, detailed plan showing relationships, section showing fills/deposits as appropriate)

MOLA HEADLAND INFRASTRUCTURE

CONTEXT SHEET

Site code	Area/Field	Sub-area/Trench	Context number
A14	TEA16		~~160588~~ 160588
ECB #	**Subgroup**	**Parent context**	**Context type**
			cut ☑ fill ☐ deposit ☐

STRATIGRAPHIC MATRIX / STRATIGRAPHY

		160587			Same as context: 160505
		this context			Cuts context: 160586
		160585			Cut by context: 160584

CUT

(if you are using this section score out section **FILL/DEPOSIT** below)

DESCRIPTION | INTERPRETATION

Shape

sub- ☐ rectangular ☐ square ☐ circular ☐ linear ☑ curvilinear ☐ irregular ☐ other* ☐

Orientation: N-S ☐ E-W ☐ NE-SW ☑ NW-SE ☐ (N)

Sides: vertical ☐ steep ☑ moderate ☐ gentle ☐ (sloping) stepped ☐ undercutting ☐ complex* ☐

Base: flat ☐ concave ☑ v-shaped ☐ sloping ☐ uneven ☐ complex* ☐

Dimensions (in metres)	Length	Width	Depth	Diameter
		0.9 m.	0.4 m.	

Shape result of (tick all that apply): design ☑ material cut into ☐ natural processes ☐ degree of truncation ☐ uncertain ☐

INTERPRETATION: pit ☐ post-hole ☐ stake-hole ☐ ditch ☑ ring-ditch ☐ beam slot ☐ construction cut ☐ robber cut ☐ gully ☐ palaeochannel ☐ furrow ☐ field boundary ☐ burial cut ☐ other cut (describe below) ☐

FILL/DEPOSIT

(if you are using this section score out section **CUT** above)

DESCRIPTION | INTERPRETATION

Compaction: compact ☐ moderately compact ☐ loose ☐ friable ☐

Thickness

Colour: light ☐ mid ☐ dark ☐ mottled ☐

brownish ☐	brown ☐
greyish ☐	grey ☐
orangeish ☐	orange ☐
yellowish ☐	yellow ☐
reddish ☐	red ☐
blueish ☐	blue ☐

black ☐ white ☐ other* ☐

Composition

clayey ☐	clay ☐
silty ☐	silt ☐
sandy ☐	sand ☐
gravelly ☐	gravel ☐
peaty ☐	peat ☐

other* ☐

Inclusions

use the following: O: occasional M: moderate F: frequent	stones*	chalk	iron pan	manganese	charcoal	plant remains*	wood	marine shell	bone*	pot	fired clay/CBM	CTP	mortar/plaster	leather/textile	glass	metal	industrial waste	lithics	coarse stone		
frequency																					
bulk find	☐	☐	☐	☐	☐	☐	☐	☐	☐	☐	☐	☐	☐	☐	☐	☐	☐	☐	☐	☐	☐

INTERPRETATION: topsoil ☐ subsoil ☐ geological subsoil ☐ remnant topsoil ☐ surface ☐ occupation layer ☐ dumped layer ☐ deliberate backfill ☐ destruction debris ☐ bedding layer ☐ natural infilling ☐ colluvial layer ☐ in situ burning ☐ post-pipe ☐ packing ☐ cremation ☐ other fill/deposit (describe below) ☐

CROSS REFERENCE

Sample nos	Finds nos	Photo nos	Drawing nos
/	/	16010548 – 16010552	Surveyed: plan ☑ section ☑ levels ☐ D16138; D16139; D16140

Basic process: construction ☐ use ☐ disuse ☑

Date	31.01.17
Initials	LBB.
Checked by	

*This form is incomplete if fields marked with ◤ are empty. PTO for additional information (and describing all items marked with *) and sketches.*

ADDITIONAL INFORMATION
(any further details that may be important for understanding the context, including items marked * overleaf)

Cut of NE-SW oriented linear ditch with steep sides and concave base.
On the S facing side of the slot its visible that the W side of the ditch is truncated by [160584], but also that this ditch truncates the E side of cut [160586].

Refer to context: D16132, D16139

SKETCHES
(consider: location plan, detailed plan showing relationships, section showing fills/deposits as appropriate)

MOLA HEADLAND INFRASTRUCTURE

CONTEXT SHEET

Site code	Area/Field	Sub-area/Trench	Context number
A14	TEA16		160589
ECB #	**Subgroup**	**Parent context**	**Context type**
			cut ☐ fill ☑ deposit ☐

STRATIGRAPHIC MATRIX

					STRATIGRAPHY
		160584			Same as context: 160509
		this context			Cuts context:
		160590			Cut by context: 160584

CUT

(if you are using this section score out section **FILL/DEPOSIT** below)

DESCRIPTION

Shape

sub- ☐ rectangular ☐ square ☐ circular ☐ linear ☐ curvilinear ☐ irregular ☐ other* ☐

Orientation	Sides	Base
☐ N-S	☐ vertical	☐ flat
☐ E-W	☐ steep (sloping)	☐ concave
☐ NE-SW	☐ moderate (sloping)	☐ v-shaped
☐ NW-SE	☐ gentle (sloping)	☐ sloping
N	☐ stepped	☐ uneven
	☐ undercutting	☐ complex*
	☐ complex*	

Dimensions	Length	Width	Depth	Diameter
in metres				

Shape result of (tick all that apply)

design ☐ material cut into ☐ natural processes ☐ degree of truncation ☐ uncertain ☐

INTERPRETATION

pit ☐
post-hole ☐
stake-hole ☐
ditch ☐
ring-ditch ☐
beam slot ☐
construction cut ☐
robber cut ☐
gully ☐
palaeochannel ☐
furrow ☐
field boundary ☐
burial cut ☐
other cut (describe below) ☐

FILL/DEPOSIT

(if you are using this section score out section **CUT** above)

DESCRIPTION

Compaction

☑ compact
☐ moderately compact
☐ loose
☐ friable

Thickness

0.28 m.

Colour

light ☐ mid ☐ dark ☑ mottled ☐

brownish ☐	brown ☐
greyish ☐	grey ☑
orangeish ☐	orange ☐
yellowish ☐	yellow ☐
reddish ☐	red ☐
blueish ☐	blue ☐

black ☐ white ☐ other* ☐

Composition

clayey ☐	clay ☑
silty ☐	silt ☐
sandy ☐	sand ☐
gravelly ☐	gravel ☐
peaty ☐	peat ☐

other* ☐

Inclusions

use the following: O: occasional M: moderate F: frequent	stones*	chalk	iron pan	manganese	charcoal	plant remains*	wood	marine shell	bone*	pot	fired clay / CBM	CTP	mortar/plaster	leather/textile	glass	metal	industrial waste	lithics	coarse stone		
frequency					O																
bulk find	☐	☐	☐	☐	☐	☐	☐	☐	☐	☐	☐	☐	☐	☐	☐	☐	☐	☐	☐	☐	☐

INTERPRETATION

topsoil ☐
subsoil ☐
geological subsoil ☐
remnant topsoil ☐
surface ☐
occupation layer ☐
dumped layer ☐
deliberate backfill ☑
destruction debris ☐
bedding layer ☐
natural infilling ☑
colluvial layer ☐
in situ burning ☐
post-pipe ☐
packing ☐
cremation ☐
other fill/deposit (describe below) ☐

CROSS REFERENCE

Sample nos	Finds nos	Photo nos	Drawing nos
		1601050 1601051	Surveyed: plan ☑ section ☑ levels ☐ 016139, 016140

Basic process

construction ☐ use ☐ disuse ☐

Date	31.01.17
Initials	LBB
Checked by	

*This form is incomplete if fields marked with ◤ are empty. PTO for additional information (and describing all items marked with *) and sketches.*

ADDITIONAL INFORMATION
(any further details that may be important for understanding the context, including items marked * overleaf)

Single cut of [160590]
A dark grey fill, clay, most likely a natural infilling of the cut. Its colour is probably due to the fact that its cut truncates the south and W side of the fill (160585) and because of the rain it started filling in the cut of ditch naturally.
Visible only on the N facing section of the slot

Refer to context D16139

SKETCHES
(consider: location plan, detailed plan showing relationships, section showing fills/deposits as appropriate)

MOLA HEADLAND INFRASTRUCTURE

CONTEXT SHEET

Site code	Area/Field	Sub-area/Trench	Context number
A14	TEA16		160590
ECB #	**Subgroup**	**Parent context**	**Context type**
			cut ☑ fill ☐ deposit ☐

STRATIGRAPHIC MATRIX / STRATIGRAPHY

		160589			Same as context	160509
		this context			Cuts context	160586
		160585			Cut by context	160584

CUT

(if you are using this section score out section **FILL/DEPOSIT** below)

DESCRIPTION

Shape

sub- ☐ rectangular ☐ square ☐ circular ☐ linear ☐ curvilinear ☑ irregular ☐ other* ☐

Orientation

☐ N-S
☐ E-W
☐ NE-SW
☐ NW-SE

N

Sides

☐ vertical
☑ steep
☐ moderate
☐ gentle
☐ stepped
☐ undercutting
☐ complex*

sloping

Base

☐ flat
☐ concave
☐ v-shaped
☐ sloping
☐ uneven
☐ complex*

Dimensions	Length	Width	Depth	Diameter
in metres		0.84 m.	0.28 m.	

Shape result of *(tick all that apply)*

design ☑ material cut into ☐ natural processes ☐ degree of truncation ☐ uncertain ☐

INTERPRETATION

- pit ☐
- post-hole ☐
- stake-hole ☐
- ditch ☑
- ring-ditch ☐
- beam slot ☐
- construction cut ☐
- robber cut ☐
- gully ☐
- palaeochannel ☐
- furrow ☐
- field boundary ☐
- burial cut ☐
- other cut (describe below) ☐

FILL/DEPOSIT

(if you are using this section score out section **CUT** above)

DESCRIPTION

Compaction

☐ compact
☐ moderately compact
☐ loose
☐ friable

Thickness

Colour

light ☐ mid ☐ dark ☐ mottled ☐

brownish ☐	brown ☐
greyish ☐	grey ☐
orangeish ☐	orange ☐
yellowish ☐	yellow ☐
reddish ☐	red ☐
blueish ☐	blue ☐

black ☐ white ☐ other* ☐

Composition

clayey ☐	clay ☐
silty ☐	silt ☐
sandy ☐	sand ☐
gravelly ☐	gravel ☐
peaty ☐	peat ☐

other* ☐

Inclusions

use the following: O: occasional M: moderate F: frequent	stones*	chalk	iron pan	manganese	charcoal	plant remains*	wood	marine shell	bone*	pot	fired clay / CBM	CTP	mortar/plaster	leather/textile	glass	metal	industrial waste	lithics	coarse stone		
frequency																					
bulk find	☐	☐	☐	☑	☐	☐	☐	☐	☐	☐	☐	☐	☐	☐	☐	☐	☐	☐	☐	☐	☐

INTERPRETATION

- topsoil ☐
- subsoil ☐
- geological subsoil ☐
- remnant topsoil ☐
- surface ☐
- occupation layer ☐
- dumped layer ☐
- deliberate backfill ☐
- destruction debris ☐
- bedding layer ☐
- natural infilling ☐
- colluvial layer ☐
- in situ burning ☐
- post-pipe ☐
- packing ☐
- cremation ☐
- other fill/deposit (describe below) ☐

CROSS REFERENCE

Sample nos	Finds nos	Photo nos	Drawing nos
		1601050 1601051	Surveyed: plan ☑ section ☑ levels ☐ D16139; D16140

Basic process

construction ☐ use ☐ disuse ☑

Date	31.01.17
Initials	LBB
Checked by	

*This form is incomplete if fields marked with ◤ are empty. PTO for additional information (and describing all items marked with *) and sketches.*

ADDITIONAL INFORMATION
(any further details that may be important for understanding the context, including items marked * overleaf)

cut of most likely a ditch-terminus.
The cut is visible only on one of the sections of the excavated slot. Most likely its N side was completely destroyed by the cut [160584].
Its truncating into the W side of the cut [160586] ~~[illegible]~~ initially an E-W oriented cut of gully ~~[illegible]~~ most likely at some point the wanted ~~[illegible]~~ to connect it with the cut [160586], that's why they curved it and that's why it looks wider than the original cut.

Refer to context

SKETCHES
(consider: location plan, detailed plan showing relationships, section showing fills/deposits as appropriate)

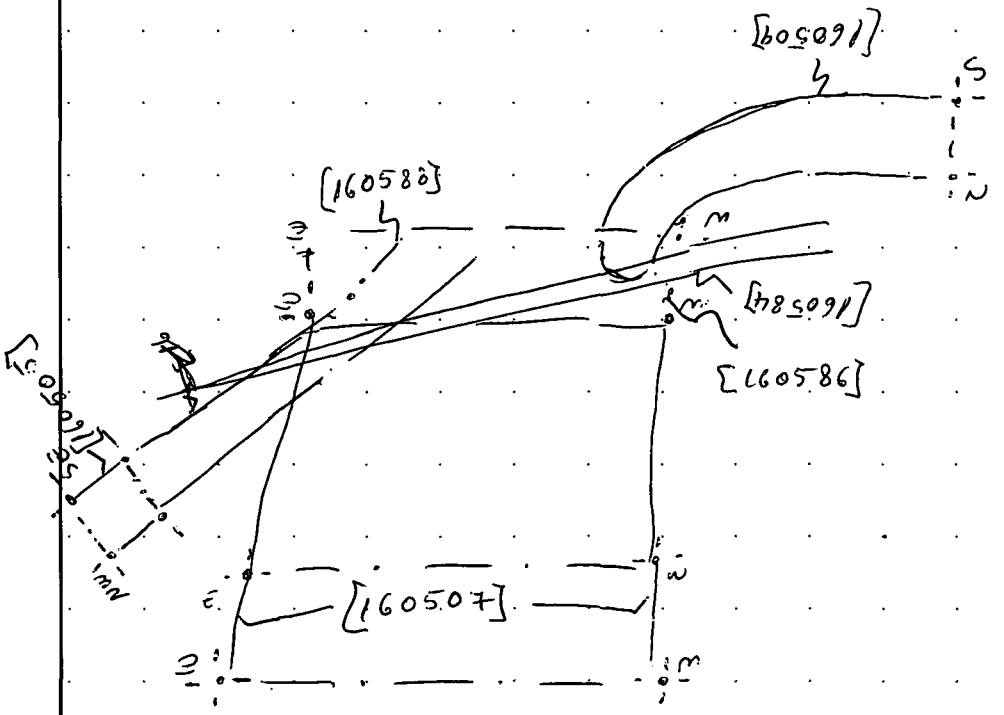

MOLA HEADLAND INFRASTRUCTURE

MOLA HEADLAND ARCHAEOLOGY

CONTEXT SHEET

Site code	Area/Field	Sub-area/Trench	Context number
A14	TEA 16	A	(160591)
ECB #	**Subgroup**	**Parent context**	**Context type**
		[160594]	cut ☐ fill ☑ deposit ☐

STRATIGRAPHIC MATRIX — STRATIGRAPHY

		160502			Same as context (160595) (160600)
		(160594)			Cuts context
		(160592)			Cut by context [160599]

CUT (if you are using this section score out section **FILL/DEPOSIT** below) — DESCRIPTION

Shape: sub- ☐ rectangular ☐ square ☐ circular ☐ linear ☐ curvilinear ☐ irregular ☐ other* ☐

Orientation: N-S ☐ E-W ☐ NE-SW ☐ NW-SE ☐ (N)

Sides: vertical ☐ steep ☐ moderate ☐ gentle ☐ (sloping) stepped ☐ undercutting ☐ complex* ☐

Base: flat ☐ concave ☐ v-shaped ☐ sloping ☐ uneven ☐ complex* ☐

Dimensions (in metres)	Length	Width	Depth	Diameter

Shape result of (tick all that apply): design ☐ material cut into ☐ natural processes ☐ degree of truncation ☐ uncertain ☐

INTERPRETATION: pit ☐ post-hole ☐ stake-hole ☐ ditch ☐ ring-ditch ☐ beam slot ☐ construction cut ☐ robber cut ☐ gully ☐ palaeochannel ☐ furrow ☐ field boundary ☐ burial cut ☐ other cut (describe below) ☐

FILL/DEPOSIT (if you are using this section score out section **CUT** above) — DESCRIPTION

Compaction: compact ☐ moderately compact ☐ loose ☑ friable ☐

Thickness: 0.08 m

Colour: light ☑ mid ☐ dark ☐ mottled ☐
brownish ☐ / brown ☑; greyish ☑ / grey ☐; orangeish ☐ / orange ☐; yellowish ☐ / yellow ☐; reddish ☐ / red ☐; blueish ☐ / blue ☐
black ☐ white ☐ other* ☐

Composition: clayey ☐ / clay ☑; silty ☑ / silt ☐; sandy ☐ / sand ☐; gravelly ☐ / gravel ☐; peaty ☐ / peat ☐
other* ☐

Inclusions

use the following: O: occasional M: moderate F: frequent	stones*	chalk	iron pan	manganese	charcoal	plant remains*	wood	marine shell	bone*	pot	fired clay / CBM	CTP	mortar/plaster	leather/textile	glass	metal	industrial waste	lithics	coarse stone		
frequency										✓											
bulk find	☐	☐	☐	☐	☐	☐	☐	☐	☐	☐	☐	☐	☐	☐	☐	☐	☐	☐	☐	☐	☐

INTERPRETATION: topsoil ☐ subsoil ☐ geological subsoil ☐ remnant topsoil ☐ surface ☐ occupation layer ☐ dumped layer ☐ deliberate backfill ☑ destruction debris ☐ bedding layer ☐ natural infilling ☐ colluvial layer ☐ in situ burning ☐ post-pipe ☐ packing ☐ cremation ☐ other fill/deposit (describe below) ☐

CROSS REFERENCE

Sample nos	Finds nos	Photo nos	Drawing nos
		1601053, 1601054	Surveyed: plan ☐ section ☑ levels ☐ S# 16141

Basic process: construction ☐ use ☐ disuse ☑

Date	31-01-2017
Initials	KW
Checked by	

*This form is incomplete if fields marked with ◤ are empty. PTO for additional information (and describing all items marked with *) and sketches.*

ADDITIONAL INFORMATION
(any further details that may be important for understanding the context, including items marked * overleaf)

soft, light grey-brown silty clay without inclusions;
clearly distinguishable from fill below
one small fragment of pottery

fill looks exactly like topfill of gully and the other feature at the intersection of ditch and gully

Refer to context [160594]

SKETCHES
(consider: location plan, detailed plan showing relationships, section showing fills/deposits as appropriate)

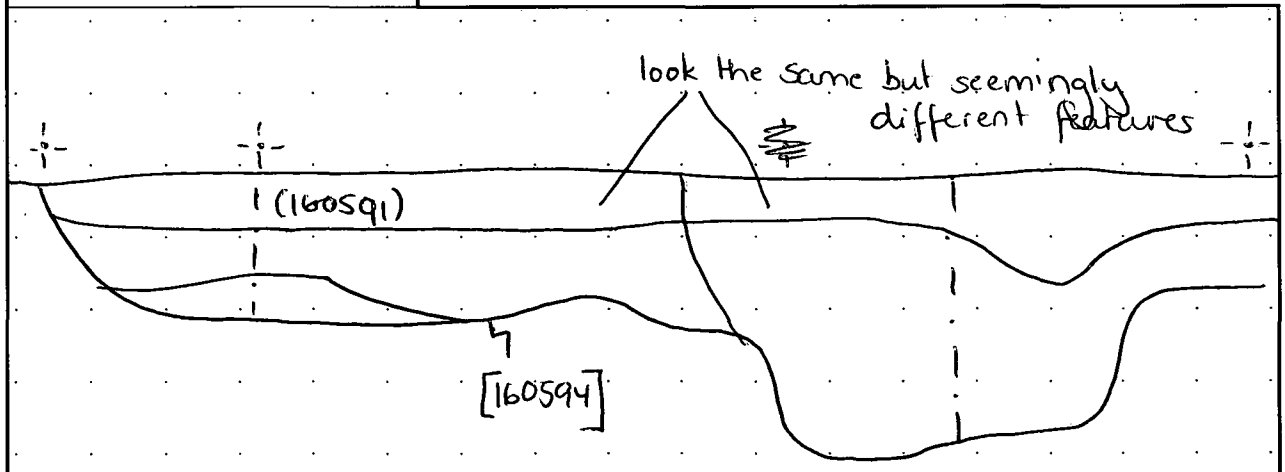

MOLA HEADLAND INFRASTRUCTURE

MOLA HEADLAND ARCHAEOLOGY

CONTEXT SHEET

Site code	Area/Field	Sub-area/Trench	Context number
A14	TEA 16	A	(160592)
ECB #	**Subgroup**	**Parent context**	**Context type**
		[160594]	cut ☐ fill ☑ deposit ☐

STRATIGRAPHIC MATRIX

					STRATIGRAPHY	
		(160591)			Same as context	(160596)?
		(160592) (this context)			Cuts context	
		(160593)			Cut by context	[160599]

CUT

(if you are using this section score out section **FILL/DEPOSIT** below)

DESCRIPTION

Shape

sub- ☐ rectangular ☐ square ☐ circular ☐ linear ☐ curvilinear ☐ irregular ☐ other* ☐

Orientation

☐ N-S
☐ E-W
☐ NE-SW
☐ NW-SE

N

Sides

☐ vertical
☐ steep
☐ moderate
☐ gentle
☐ stepped
☐ undercutting
☐ complex*

sloping

Base

☐ flat
☐ concave
☐ v-shaped
☐ sloping
☐ uneven
☐ complex*

Dimensions	Length	Width	Depth	Diameter
in metres				

Shape result of (tick all that apply)

design ☐ material cut into ☐ natural processes ☐ degree of truncation ☐ uncertain ☐

INTERPRETATION

- pit ☐
- post-hole ☐
- stake-hole ☐
- ditch ☐
- ring-ditch ☐
- beam slot ☐
- construction cut ☐
- robber cut ☐
- gully ☐
- palaeochannel ☐
- furrow ☐
- field boundary ☐
- burial cut ☐
- other cut (describe below) ☐

FILL/DEPOSIT

(if you are using this section score out section **CUT** above)

DESCRIPTION

Compaction

☐ compact
☐ moderately compact
☑ loose
☐ friable

Thickness

0.13m

Colour

light ☑ mid ☐ dark ☐ mottled ☐

brownish ☐ brown
greyish ☐ grey ☑
orangeish ☐ orange
yellowish ☐ yellow
reddish ☐ red
blueish ☐ blue

black ☐ white ☐ other* ☐

Composition

clayey ☐ clay ☑
silty ☑ silt ☐
sandy ☐ sand ☐
gravelly ☐ gravel ☐
peaty ☐ peat ☐

other* ☐

Inclusions

use the following: O: occasional M: moderate F: frequent	stones*	chalk	iron pan	manganese	charcoal	plant remains*	wood	marine shell	bone*	pot	fired clay / CBM	CTP	mortar/plaster	leather/textile	glass	metal	industrial waste	lithics	coarse stone		
frequency																					
bulk find	☐	☐	☐	☐	☐	☐	☐	☐	☐	☐	☐	☐	☐	☐	☐	☐	☐	☐	☐	☐	☐

INTERPRETATION

- topsoil ☐
- subsoil ☐
- geological subsoil ☐
- remnant topsoil ☐
- surface ☐
- occupation layer ☐
- dumped layer ☐
- deliberate backfill ☑
- destruction debris ☐
- bedding layer ☐
- natural infilling ☐
- colluvial layer ☐
- in situ burning ☐
- post-pipe ☐
- packing ☐
- cremation ☐
- other fill/deposit (describe below) ☐

CROSS REFERENCE

Sample nos	Finds nos	Photo nos	Drawing nos
		1601053, 1601054	Surveyed: plan ☐ section ☑ levels ☐ S# 16141

Basic process

construction ☐ use ☐ disuse ☑

Date	31.01.2017
Initials	KW
Checked by	

*This form is incomplete if fields marked with ◤ are empty. PTO for additional information (and describing all items marked with *) and sketches.*

ADDITIONAL INFORMATION
(any further details that may be important for understanding the context, including items marked * overleaf)

soft, light grey silty clay without any inclusions

clearly distinguishable from other fills
no archaeological finds

second fill of ditch has close resemblance to second fill of "feature" cutting ditch

Refer to context [160594]

SKETCHES
(consider: location plan, detailed plan showing relationships, section showing fills/deposits as appropriate)

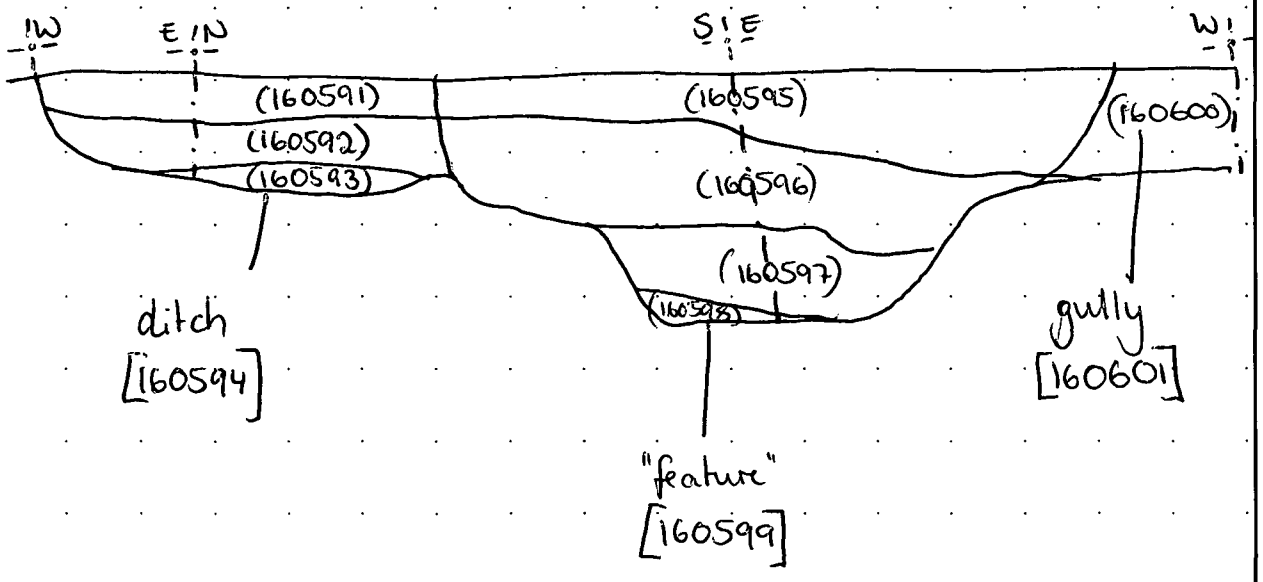

MOLA HEADLAND INFRASTRUCTURE

MOLA HEADLAND ARCHAEOLOGY

CONTEXT SHEET

Site code	Area/Field	Sub-area/Trench	Context number
A 14	TEA 16	A	(160593)
ECB #	**Subgroup**	**Parent context**	**Context type**
		[160594]	cut ☐ fill ☑ deposit ☐

STRATIGRAPHIC MATRIX

					STRATIGRAPHY
		(160592)			Same as context (160597)?
		(160593)			Cuts context
		[160594]			Cut by context [160599]

CUT (if you are using this section score out section **FILL/DEPOSIT** below) — DESCRIPTION

Shape: sub- ☐ rectangular ☐ square ☐ circular ☐ linear ☐ curvilinear ☐ irregular ☐ other* ☐

Orientation: ☐ N-S ☐ E-W ☐ NE-SW ☐ NW-SE (N)

Sides: ☐ vertical ☐ steep ☐ moderate ☐ gentle (sloping) ☐ stepped ☐ undercutting ☐ complex*

Base: ☐ flat ☐ concave ☐ v-shaped ☐ sloping ☐ uneven ☐ complex*

Dimensions (in metres)	Length	Width	Depth	Diameter

Shape result of (tick all that apply): design ☐ material cut into ☐ natural processes ☐ degree of truncation ☐ uncertain ☐

INTERPRETATION: pit ☐ post-hole ☐ stake-hole ☐ ditch ☐ ring-ditch ☐ beam slot ☐ construction cut ☐ robber cut ☐ gully ☐ palaeochannel ☐ furrow ☐ field boundary ☐ burial cut ☐ other cut (describe below) ☐

FILL/DEPOSIT (if you are using this section score out section **CUT** above) — DESCRIPTION

Compaction: ☐ compact ☐ moderately compact ☑ loose ☐ friable

Colour: light ☑ mid ☐ dark ☐ mottled ☐
brownish ☐ brown ☐
greyish ☑ grey ☐
orangeish ☐ orange ☑
yellowish ☐ yellow ☐
reddish ☐ red ☐
blueish ☐ blue ☐
black ☐ white ☐ other* ☐

Composition: clayey ☐ clay ☑ silty ☑ silt ☐ sandy ☑ sand ☐ gravelly ☐ gravel ☐ peaty ☐ peat ☐ other* ☐

Thickness

Inclusions

use the following: O: occasional M: moderate F: frequent	stones*	chalk	iron pan	manganese	charcoal	plant remains*	wood	marine shell	bone*	pot	fired clay / CBM	CTP	mortar/plaster	leather/textile	glass	metal	industrial waste	lithics	coarse stone		
frequency																					
bulk find	☐	☐	☐	☐	☐	☐	☐	☐	☐	☐	☐	☐	☐	☐	☐	☐	☐	☐	☐	☐	☐

INTERPRETATION: topsoil ☐ subsoil ☐ geological subsoil ☐ remnant topsoil ☐ surface ☐ occupation layer ☐ dumped layer ☐ deliberate backfill ☑ destruction debris ☐ or bedding layer ☐ natural infilling ☑ colluvial layer ☐ in situ burning ☐ post-pipe ☐ packing ☐ cremation ☐ other fill/deposit (describe below) ☐

CROSS REFERENCE

Sample nos	Finds nos	Photo nos	Drawing nos
		1601053, 1601054	Surveyed: plan ☐ section ☑ levels ☐ S# 16141

Basic process: construction ☐ use ☐ disuse ☑

Date: 31·01·2017
Initials: KW
Checked by:

*This form is incomplete if fields marked with ◤ are empty. PTO for additional information (and describing all items marked with *) and sketches.*

ADDITIONAL INFORMATION
(any further details that may be important for understanding the context, including items marked * overleaf)

soft, light grey-orange sandy-silty clay without any inclusions

clearly distinguishable from other fills and natural

no archaeological finds

Refer to context [160594]

SKETCHES
(consider: location plan, detailed plan showing relationships, section showing fills/deposits as appropriate)

see (160592)

MOLA HEADLAND INFRASTRUCTURE

MOLA HEADLAND ARCHAEOLOGY

CONTEXT SHEET

Site code	Area/Field	Sub-area/Trench	Context number
A 14	TEA 16	A	[160594]
ECB #	**Subgroup**	**Parent context**	**Context type**
			cut ☑ fill ☐ deposit ☐

STRATIGRAPHIC MATRIX / STRATIGRAPHY

					STRATIGRAPHY
		(160593)			Same as context
		[160594]			Cuts context
		160503			Cut by context

CUT

(if you are using this section score out section **FILL/DEPOSIT** below)

DESCRIPTION / INTERPRETATION

Shape

sub- ☐ rectangular ☐ square ☐ circular ☐ linear ☑ curvilinear ☐ irregular ☐ other* ☐

Orientation	Sides	Base
☑ N-S ditch	☐ vertical	☐ flat
☐ E-W	☐ steep	☑ concave
☐ NE-SW	☑ moderate (sloping)	☐ v-shaped
☐ NW-SE	☐ gentle (sloping)	☐ sloping
N	☐ stepped	☐ uneven
	☐ undercutting	☐ complex*
	☐ complex*	

Dimensions	Length	Width	Depth	Diameter
in metres	—	0.78 m	0.23 m	—

Shape result of (tick all that apply)

design ☑ material cut into ☐ natural processes ☐ degree of truncation ☐ uncertain ☐

INTERPRETATION:

pit ☐
post-hole ☐
stake-hole ☐
ditch ☑
ring-ditch ☐
beam slot ☐
construction cut ☐
robber cut ☐
gully ☐
palaeochannel ☐
furrow ☐
field boundary ☐
burial cut ☐
other cut (describe below) ☐

FILL/DEPOSIT

(if you are using this section score out section **CUT** above)

DESCRIPTION / INTERPRETATION

Compaction

☐ compact
☐ moderately compact
☐ loose
☐ friable

Thickness

Colour

light ☐ mid ☐ dark ☐ mottled ☐

brownish ☐	brown ☐
greyish ☐	grey ☐
orangeish ☐	orange ☐
yellowish ☐	yellow ☐
reddish ☐	red ☐
blueish ☐	blue ☐

black ☐ white ☐ other* ☐

Composition

clayey ☐	clay ☐
silty ☐	silt ☐
sandy ☐	sand ☐
gravelly ☐	gravel ☐
peaty ☐	peat ☐

other* ☐

Inclusions

use the following: O: occasional M: moderate F: frequent	stones*	chalk	iron pan	manganese	charcoal	plant remains*	wood	marine shell	bone*	pot	fired clay / CBM	CTP	mortar/plaster	leather/textile	glass	metal	industrial waste	lithics	coarse stone		
frequency																					
bulk find	☐	☐	☐	☐	☐	☐	☐	☐	☐	☐	☐	☐	☐	☐	☐	☐	☐	☐	☐	☐	☐

INTERPRETATION:

topsoil ☑
subsoil ☐
geological subsoil ☐
remnant topsoil ☐
surface ☐
occupation layer ☐
dumped layer ☐
deliberate backfill ☐
destruction debris ☐
bedding layer ☐
natural infilling ☐
colluvial layer ☐
in situ burning ☐
post-pipe ☐
packing ☐
cremation ☐
other fill/deposit (describe below) ☐

CROSS REFERENCE

Sample nos	Finds nos	Photo nos	Drawing nos
		1601053, 1601054	Surveyed: plan ☐ section ☑ levels ☐ S#16141

Basic process

construction ☑ use ☐ disuse ☐

Date	31-01-2017
Initials	KW
Checked by	

*This form is incomplete if fields marked with ◤ are empty. PTO for additional information (and describing all items marked with *) and sketches.*

ADDITIONAL INFORMATION
*(any further details that may be important for understanding the context, including items marked * overleaf)*

linear ditch running N → S

U-shaped with moderately sloping sides and concave base

three fills

cut by "feature" [160599]

Refer to context [160594]

SKETCHES
(consider: location plan, detailed plan showing relationships, section showing fills/deposits as appropriate)

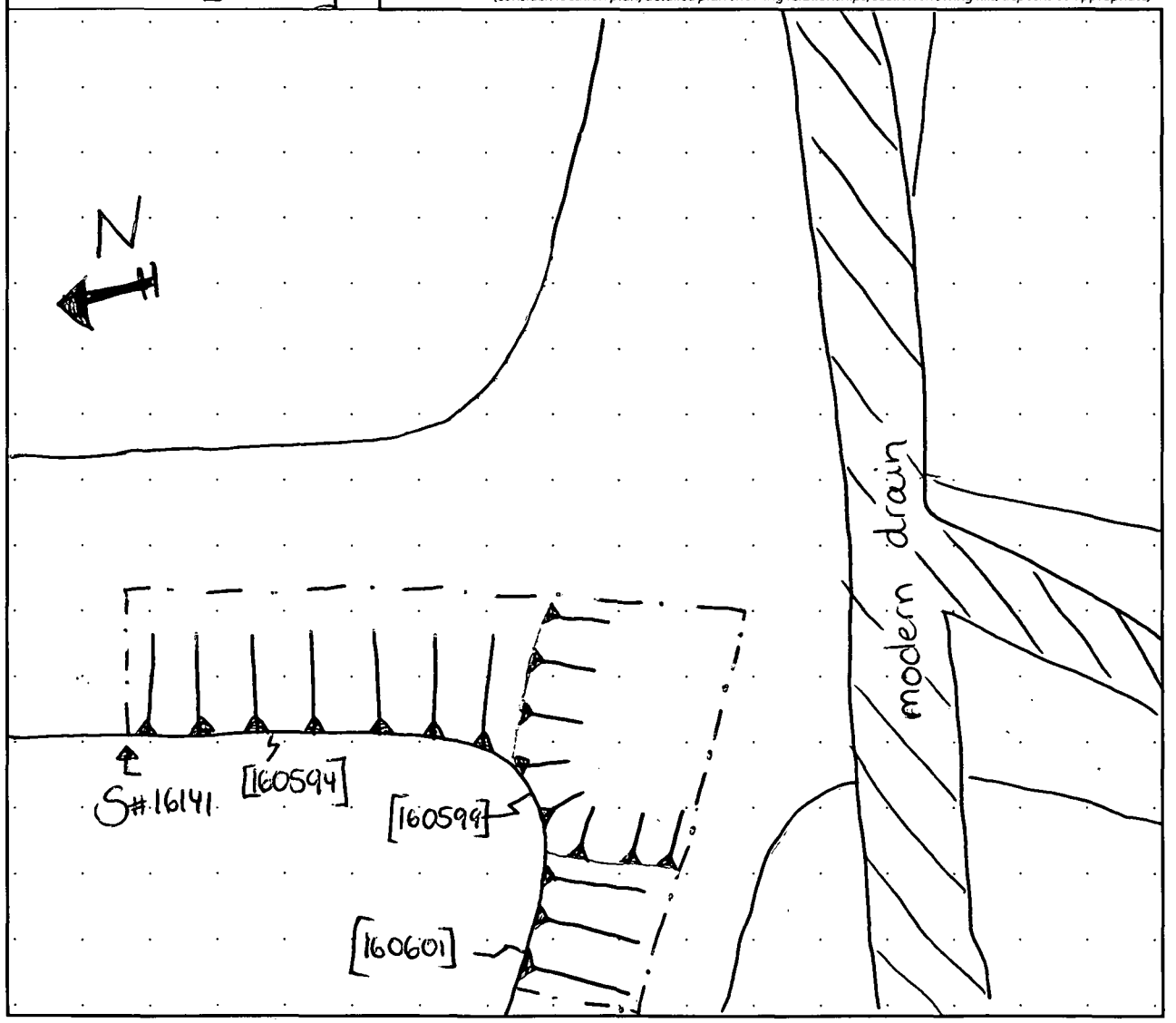

MOLA HEADLAND INFRASTRUCTURE

MOLA HEADLAND ARCHAEOLOGY

CONTEXT SHEET

Site code	Area/Field	Sub-area/Trench	Context number
A14	TEA 16	A	(160595)
ECB #	**Subgroup**	**Parent context**	**Context type**
		[160599]	cut ☐ fill ☑ deposit ☐

STRATIGRAPHIC MATRIX

		160502		
		(160595)		
		(160596)		

STRATIGRAPHY

Same as context	(160591) ? (160600) ?
Cuts context	[160594] [160601]
Cut by context	

CUT (if you are using this section score out section **FILL/DEPOSIT** below) — DESCRIPTION

Shape: sub- ☐ rectangular ☐ square ☐ circular ☐ linear ☐ curvilinear ☐ irregular ☐ other* ☐

Orientation: ☐ N-S ☐ E-W ☐ NE-SW ☐ NW-SE

Sides: ☐ vertical ☐ steep ☐ moderate ☐ gentle (sloping) ☐ stepped ☐ undercutting ☐ complex*

Base: ☐ flat ☐ concave ☐ v-shaped ☐ sloping ☐ uneven ☐ complex*

Dimensions (in metres)	Length	Width	Depth	Diameter

Shape result of (tick all that apply): design ☐ material cut into ☐ natural processes ☐ degree of truncation ☐ uncertain ☐

INTERPRETATION: pit ☐ post-hole ☐ stake-hole ☐ ditch ☐ ring-ditch ☐ beam slot ☐ construction cut ☐ robber cut ☐ gully ☐ palaeochannel ☐ furrow ☐ field boundary ☐ burial cut ☐ other cut (describe below) ☐

FILL/DEPOSIT (if you are using this section score out section **CUT** above) — DESCRIPTION

Compaction: ☐ compact ☐ moderately compact ☑ loose ☐ friable

Colour: light ☑ mid ☐ dark ☐ mottled ☐

brownish ☐ ☑ brown; greyish ☑ ☐ grey; orangeish ☐ ☐ orange; yellowish ☐ ☐ yellow; reddish ☐ ☐ red; blueish ☐ ☐ blue; black ☐ white ☐ other* ☐

Composition: clayey ☐ ☑ clay; silty ☑ ☐ silt; sandy ☐ ☐ sand; gravelly ☐ ☐ gravel; peaty ☐ ☐ peat; other* ☐

Thickness: 0.25m

Inclusions

use the following: O: occasional M: moderate F: frequent	stones*	chalk	iron pan	manganese	charcoal	plant remains*	wood	marine shell	bone*	pot	fired clay / CBM	CTP	mortar/plaster	leather/textile	glass	metal	industrial waste	lithics	coarse stone		
frequency																					
bulk find	☐	☐	☐	☐	☐	☐	☐	☐	☐	☐	☐	☐	☐	☐	☐	☐	☐	☐	☐	☐	☐

INTERPRETATION: topsoil ☐ subsoil ☐ geological subsoil ☐ remnant topsoil ☐ surface ☐ occupation layer ☐ dumped layer ☐ deliberate backfill ☑ destruction debris ☐ bedding layer ☐ natural infilling ☐ colluvial layer ☐ in situ burning ☐ post-pipe ☐ packing ☐ cremation ☐ other fill/deposit (describe below) ☐

CROSS REFERENCE

Sample nos	Finds nos	Photo nos	Drawing nos
		1601054, – 1601056	Surveyed: plan ☐ section ☑ levels ☐ S# 16141

Basic process: construction ☐ use ☐ disuse ☑

Date	31.01.2017
Initials	KW
Checked by	

*This form is incomplete if fields marked with ◤ are empty. PTO for additional information (and describing all items marked with *) and sketches.*

ADDITIONAL INFORMATION
(any further details that may be important for understanding the context, including items marked * overleaf)

soft, light grey-brown silty clay without inclusions; clearly distinguishable from fill below

~~same as (160591)~~

fill looks exactly like (160591) and (160600).

no archaeological finds

Refer to context [160599]

SKETCHES
(consider: location plan, detailed plan showing relationships, section showing fills/deposits as appropriate)

see (160592)

MOLA HEADLAND INFRASTRUCTURE

CONTEXT SHEET

Site code	Area/Field	Sub-area/Trench	Context number
A14	TEA 16	A	(160596)
ECB #	**Subgroup**	**Parent context**	**Context type**
		[160599]	cut ☐ fill ☑ deposit ☐

STRATIGRAPHIC MATRIX

					STRATIGRAPHY	
		(160595)			Same as context	(160592) ?
		(160596) (this context)			Cuts context	[160594] [160601]
		(160597)			Cut by context	

CUT

(if you are using this section score out section **FILL/DEPOSIT** below)

DESCRIPTION

Shape: sub- ☐ rectangular ☐ square ☐ circular ☐ linear ☐ curvilinear ☐ irregular ☐ other* ☐

Orientation: ☐ N-S ☐ E-W ☐ NE-SW ☐ NW-SE

Sides: ☐ vertical ☐ steep ☐ moderate ☐ gentle (sloping) ☐ stepped ☐ undercutting ☐ complex*

Base: ☐ flat ☐ concave ☐ v-shaped ☐ sloping ☐ uneven ☐ complex*

Dimensions	Length	Width	Depth	Diameter
in metres				

Shape result of (tick all that apply): design ☐ material cut into ☐ natural processes ☐ degree of truncation ☐ uncertain ☐

INTERPRETATION

- pit ☐
- post-hole ☐
- stake-hole ☐
- ditch ☐
- ring-ditch ☐
- beam slot ☐
- construction cut ☐
- robber cut ☐
- gully ☐
- palaeochannel ☐
- furrow ☐
- field boundary ☐
- burial cut ☐
- other cut (describe below) ☐

FILL/DEPOSIT

(if you are using this section score out section **CUT** above)

DESCRIPTION

Compaction: ☐ compact ☐ moderately compact ☑ loose ☐ friable

Colour: light ☑ mid ☐ dark ☐ mottled ☐

brownish ☐	brown ☐
greyish ☐	grey ☑
orangeish ☐	orange ☐
yellowish ☐	yellow ☐
reddish ☐	red ☐
blueish ☐	blue ☐

black ☐ white ☐ other* ☐

Composition: clayey ☐ silty ☑ sandy ☐ gravelly ☐ peaty ☐ — clay ☑ silt ☐ sand ☐ gravel ☐ peat ☐ — other* ☐

Thickness: 0.13m

Inclusions

use the following: O: occasional M: moderate F: frequent	stones*	chalk	iron pan	manganese	charcoal	plant remains*	wood	marine shell	bone*	pot	fired clay / CBM	CTP	mortar/plaster	leather/textile	glass	metal	industrial waste	lithics	coarse stone		
frequency																					
bulk find	☐	☐	☐	☐	☐	☐	☐	☐	☐	☐	☐	☐	☐	☐	☐	☐	☐	☐	☐	☐	☐

INTERPRETATION

- topsoil ☐
- subsoil ☐
- geological subsoil ☐
- remnant topsoil ☐
- surface ☐
- occupation layer ☐
- dumped layer ☐
- deliberate backfill ☑
- destruction debris ☐
- bedding layer ☐
- natural infilling ☐
- colluvial layer ☐
- in situ burning ☐
- post-pipe ☐
- packing ☐
- cremation ☐
- other fill/deposit (describe below) ☐

CROSS REFERENCE

Sample nos	Finds nos	Photo nos	Drawing nos
		1601054 – 1601056	Surveyed: plan ☐ section ☑ levels ☐ S# 16141

Basic process: construction ☐ use ☐ disuse ☑

Date	31·01·2017
Initials	KW
Checked by	

This form is incomplete if fields marked with ◤ are empty. PTO for additional information (and describing all items marked with *) and sketches.

ADDITIONAL INFORMATION
(any further details that may be important for understanding the context, including items marked * overleaf)

~~see (160592)~~

soft, light grey silty clay without any inclusions
clearly distinguishable from other fills
no archaeological finds

this second fill is similar to (160592)

Refer to context [160599]

SKETCHES
(consider: location plan, detailed plan showing relationships, section showing fills/deposits as appropriate)

see (160592)

MOLA HEADLAND INFRASTRUCTURE

MOLA HEADLAND ARCHAEOLOGY

CONTEXT SHEET

Site code	Area/Field	Sub-area/Trench	Context number
A14	TEA 16	A	(160597)
ECB #	**Subgroup**	**Parent context**	**Context type**
		[160599]	cut ☐ fill ☑ deposit ☐

STRATIGRAPHIC MATRIX — STRATIGRAPHY

		(160596)			Same as context (160593)?
		(160597)			Cuts context [160594] [160601]
		(160598)			Cut by context

CUT (if you are using this section score out section **FILL/DEPOSIT** below) — DESCRIPTION

Shape: sub- ☐ rectangular ☐ square ☐ circular ☐ linear ☐ curvilinear ☐ irregular ☐ other* ☐

Orientation: ☐ N-S ☐ E-W ☐ NE-SW ☐ NW-SE (N)

Sides: ☐ vertical ☐ steep ☐ moderate ☐ gentle (sloping) ☐ stepped ☐ undercutting ☐ complex*

Base: ☐ flat ☐ concave ☐ v-shaped ☐ sloping ☐ uneven ☐ complex*

Dimensions (in metres)	Length	Width	Depth	Diameter

Shape result of (tick all that apply): design ☐ material cut into ☐ natural processes ☐ degree of truncation ☐ uncertain ☐

INTERPRETATION: pit ☐ post-hole ☐ stake-hole ☐ ditch ☐ ring-ditch ☐ beam slot ☐ construction cut ☐ robber cut ☐ gully ☐ palaeochannel ☐ furrow ☐ field boundary ☐ burial cut ☐ other cut (describe below) ☐

FILL/DEPOSIT (if you are using this section score out section **CUT** above) — DESCRIPTION

Compaction: ☐ compact ☐ moderately compact ☑ loose ☐ friable

Thickness: 0.13m

Colour: light ☑ mid ☐ dark ☐ mottled ☐; brownish ☐ brown; greyish ☑ grey; orangeish ☐ orange ☑; yellowish ☐ yellow; reddish ☐ red; blueish ☐ blue; black ☐ white ☐ other* ☐

Composition: clayey ☐ clay ☑; silty ☑ silt; sandy ☑ sand; gravelly ☐ gravel; peaty ☐ peat; other* ☐

Inclusions

use the following: O: occasional M: moderate F: frequent	stones*	chalk	iron pan	manganese	charcoal	plant remains*	wood	marine shell	bone*	pot	fired clay / CBM	CTP	mortar/plaster	leather/textile	glass	metal	industrial waste	lithics	coarse stone		
frequency																					
bulk find	☐	☐	☐	☐	☐	☐	☐	☐	☐	☐	☐	☐	☐	☐	☐	☐	☐	☐	☐	☐	☐

INTERPRETATION: topsoil ☐ subsoil ☐ geological subsoil ☐ remnant topsoil ☐ surface ☐ occupation layer ☐ dumped layer ☐ deliberate backfill ☑ destruction debris ☐ bedding layer ☐ or natural infilling ☑ colluvial layer ☐ in situ burning ☐ post-pipe ☐ packing ☐ cremation ☐ other fill/deposit (describe below) ☐

CROSS REFERENCE

Sample nos	Finds nos	Photo nos	Drawing nos
		1601054 – 1601056	Surveyed: plan ☐ section ☑ levels ☐ S# 16141

Basic process: construction ☐ use ☐ disuse ☑

Date	31.01.2017
Initials	KW
Checked by	

*This form is incomplete if fields marked with ◤ are empty. PTO for additional information (and describing all items marked with *) and sketches.*

ADDITIONAL INFORMATION
(any further details that may be important for understanding the context, including items marked * overleaf)

~~see (160593)~~

soft, light grey-orange sandy-silty clay without any inclusions

clearly distinguishable from other fills and natural

no archaeological finds

Refer to context [160599]

SKETCHES
(consider: location plan, detailed plan showing relationships, section showing fills/deposits as appropriate)

see (160592)

MOLA HEADLAND INFRASTRUCTURE

CONTEXT SHEET

Site code	Area/Field	Sub-area/Trench	Context number
A14 ~~TEA~~	TEA 16	A	(160598)
ECB #	**Subgroup**	**Parent context**	**Context type**
		[160599]	cut ☐ fill ☑ deposit ☐

STRATIGRAPHIC MATRIX — STRATIGRAPHY

		(160597)			Same as context
		(160598)			Cuts context
		[160599]			Cut by context

CUT (if you are using this section score out section **FILL/DEPOSIT** below) — DESCRIPTION

Shape: sub- ☐ rectangular ☐ square ☐ circular ☐ linear ☐ curvilinear ☐ irregular ☐ other* ☐

Orientation: ☐ N-S ☐ E-W ☐ NE-SW ☐ NW-SE (N)

Sides: ☐ vertical ☐ steep ☐ moderate ☐ gentle (sloping) ☐ stepped ☐ undercutting ☐ complex*

Base: ☐ flat ☐ concave ☐ v-shaped ☐ sloping ☐ uneven ☐ complex*

Dimensions (in metres)	Length	Width	Depth	Diameter

Shape result of (tick all that apply): design ☐ material cut into ☐ natural processes ☐ degree of truncation ☐ uncertain ☐

INTERPRETATION: pit ☐ post-hole ☐ stake-hole ☐ ditch ☐ ring-ditch ☐ beam slot ☐ construction cut ☐ robber cut ☐ gully ☐ palaeochannel ☐ furrow ☐ field boundary ☐ burial cut ☐ other cut (describe below) ☐

FILL/DEPOSIT (if you are using this section score out section **CUT** above) — DESCRIPTION

Compaction: ☐ compact ☐ moderately compact ☑ loose ☐ friable

Colour: light ☑ mid ☐ dark ☐ mottled ☐; brownish ☐ brown; greyish ☐ ☑ grey; orangeish ☐ orange; yellowish ☐ yellow; reddish ☐ red; blueish ☐ blue; black ☐ white ☐ other* ☐

Composition: clayey ☐ ☑ clay; silty ☑ ☐ silt; sandy ☐ ☐ sand; gravelly ☐ ☐ gravel; peaty ☐ ☐ peat; other* ☐

Thickness: 0.04 m

Inclusions

use the following: O: occasional M: moderate F: frequent	stones*	chalk	iron pan	manganese	charcoal	plant remains*	wood	marine shell	bone*	pot	fired clay / CBM	CTP	mortar/plaster	leather/textile	glass	metal	industrial waste	lithics	coarse stone		
frequency																					
bulk find	☐	☐	☐	☐	☐	☐	☐	☐	☐	☐	☐	☐	☐	☐	☐	☐	☐	☐	☐	☐	☐

INTERPRETATION: topsoil ☐ subsoil ☐ geological subsoil ☐ remnant topsoil ☐ surface ☐ occupation layer ☐ dumped layer ☐ deliberate backfill ☑ destruction debris ☐ bedding layer ☐ natural infilling ☐ colluvial layer ☐ in situ burning ☐ post-pipe ☐ packing ☐ cremation ☐ other fill/deposit (describe below) ☐

CROSS REFERENCE

Sample nos	Finds nos	Photo nos	Drawing nos
		1601054 – 1601056	Surveyed: plan ☐ section ☑ levels ☐ S# 16141

Basic process: construction ☐ use ☐ disuse ☑

Date	31.01.2017
Initials	KW
Checked by	

*This form is incomplete if fields marked with ◤ are empty. PTO for additional information (and describing all items marked with *) and sketches.*

ADDITIONAL INFORMATION
(any further details that may be important for understanding the context, including items marked * overleaf)

soft, grey silty clay without inclusions
clearly distinguishable from natural
no finds

Refer to context [160599]

SKETCHES
(consider: location plan, detailed plan showing relationships, section showing fills/deposits as appropriate)

see (160592)

MOLA HEADLAND INFRASTRUCTURE

CONTEXT SHEET

Site code	Area/Field	Sub-area/Trench	Context number
A 14	TEA16	A	[160599]
ECB #	**Subgroup**	**Parent context**	**Context type**
			cut ☑ fill ☐ deposit ☐

STRATIGRAPHIC MATRIX / STRATIGRAPHY

					STRATIGRAPHY
		(160598)			Same as context
		[160594]			Cuts context [160594] [160591]
		160503			Cut by context

CUT

(if you are using this section score out section **FILL/DEPOSIT** below)

DESCRIPTION

Shape: cannot be determined / probably linear but under other ditch?

sub- ☐ rectangular ☐ square ☐ circular ☐ linear ☐ curvilinear ☐ irregular ☐ other* ☑

Orientation	Sides	Base
☑ N-S cut I	☐ vertical	☐ flat
☑ E-W cut II	☐ steep	☐ concave
☐ NE-SW	☐ moderate (sloping)	☐ v-shaped
☐ NW-SE	☐ gentle (sloping)	☐ sloping
N	☐ stepped	☐ uneven
	☐ undercutting	☐ complex*
	☐ complex*	

Dimensions (in metres)	Length	Width	Depth	Diameter
	—	—	0.37m	—

Shape result of (tick all that apply): design ☑ material cut into ☐ natural processes ☐ degree of truncation ☐ or uncertain ☑

INTERPRETATION

- pit ☑
- post-hole ☐
- stake-hole ☐
- or ditch ☑
- ring-ditch ☐
- beam slot ☐
- construction cut ☐
- robber cut ☐
- or gully ☑
- palaeochannel ☐
- furrow ☐
- field boundary ☐
- burial cut ☐
- other cut (describe below) ☐

FILL/DEPOSIT

(if you are using this section score out section **CUT** above)

DESCRIPTION

Compaction	Colour		Composition	
☐ compact	light ☐ mid ☐ dark ☐ mottled ☐		clayey ☐	☐ clay
☐ moderately compact	brownish ☐	☐ brown	silty ☐	☐ silt
☐ loose	greyish ☐	☐ grey	sandy ☐	☐ sand
☐ friable	orangeish ☐	☐ orange	gravelly ☐	☐ gravel
	yellowish ☐	☐ yellow	peaty ☐	☐ peat
Thickness	reddish ☐	☐ red		
	blueish ☐	☐ blue		
	black ☐ white ☐ other* ☐		other* ☐	

Inclusions — use the following: O: occasional M: moderate F: frequent

	stones*	chalk	ironpan	manganese	charcoal	plant remains*	wood	marine shell	bone*	pot	fired clay / CBM	CTP	mortar/plaster	leather/textile	glass	metal	industrial waste	lithics	coarse stone		
frequency																					
bulk find	☐	☐	☐	☐	☐	☐	☐	☐	☐	☐	☐	☐	☐	☐	☐	☐	☐	☐	☐	☐	☐

INTERPRETATION

- topsoil ☐
- subsoil ☐
- geological subsoil ☐
- remnant topsoil ☐
- surface ☐
- occupation layer ☐
- dumped layer ☐
- deliberate backfill ☐
- destruction debris ☐
- bedding layer ☐
- natural infilling ☐
- colluvial layer ☐
- in situ burning ☐
- post-pipe ☐
- packing ☐
- cremation ☐
- other fill/deposit (describe below) ☐

CROSS REFERENCE

Sample nos	Finds nos	Photo nos	Drawing nos
		1601054 – 1601056	Surveyed: plan ☐ section ☑ levels ☐ S# 16141

Basic process: construction ☑ use ☐ disuse ☐

Date	31.01.2017
Initials	KW
Checked by	

*This form is incomplete if fields marked with ◤ are empty. PTO for additional information (and describing all items marked with *) and sketches.*

ADDITIONAL INFORMATION
(any further details that may be important for understanding the context, including items marked * overleaf)

U-shaped "feature" → could be a pit or a ditch or whatever

underneath an intersection of ditch and gully → cannot be seen from the top

maybe just going deeper at intersection

Refer to context [160599]

SKETCHES
(consider: location plan, detailed plan showing relationships, section showing fills/deposits as appropriate)

see [160594]

MOLA HEADLAND INFRASTRUCTURE

CONTEXT SHEET

Site code	Area/Field	Sub-area/Trench	Context number
A 14	TEA 16	A	(160600)
ECB #	**Subgroup**	**Parent context**	**Context type**
		[160601]	cut ☐ fill ☑ deposit ☐

STRATIGRAPHIC MATRIX / STRATIGRAPHY

					STRATIGRAPHY
		160502			Same as context (160591) (160595) ?
		(160600) (this context)			Cuts context
		[160601]			Cut by context [160599]

CUT

(if you are using this section score out section **FILL/DEPOSIT** below)

DESCRIPTION / INTERPRETATION

Shape: sub- ☐ rectangular ☐ square ☐ circular ☐ linear ☐ curvilinear ☐ irregular ☐ other* ☐

Orientation: ☐ N-S ☐ E-W ☐ NE-SW ☐ NW-SE

Sides: ☐ vertical ☐ steep ☐ moderate ☐ gentle (sloping) ☐ stepped ☐ undercutting ☐ complex*

Base: ☐ flat ☐ concave ☐ v-shaped ☐ sloping ☐ uneven ☐ complex*

Dimensions (in metres)	Length	Width	Depth	Diameter

Shape result of (tick all that apply): design ☐ material cut into ☐ natural processes ☐ degree of truncation ☐ uncertain ☐

INTERPRETATION: pit ☐ post-hole ☐ stake-hole ☐ ditch ☐ ring-ditch ☐ beam slot ☐ construction cut ☐ robber cut ☐ gully ☐ palaeochannel ☐ furrow ☐ field boundary ☐ burial cut ☐ other cut (describe below) ☐

FILL/DEPOSIT

(if you are using this section score out section **CUT** above)

DESCRIPTION / INTERPRETATION

Compaction: ☐ compact ☐ moderately compact ☑ loose ☐ friable

Colour: light ☑ mid ☐ dark ☐ mottled ☐

brownish ☐ ☑ brown; greyish ☑ ☐ grey; orangeish ☐ ☐ orange; yellowish ☐ ☐ yellow; reddish ☐ ☐ red; blueish ☐ ☐ blue

black ☐ white ☐ other* ☐

Composition: clayey ☐ ☑ clay; silty ☑ ☐ silt; sandy ☐ ☐ sand; gravelly ☐ ☐ gravel; peaty ☐ ☐ peat

other* ☐

Thickness: 0.19m

Inclusions

use the following: O: occasional M: moderate F: frequent	stones*	chalk	iron pan	manganese	charcoal	plant remains*	wood	marine shell	bone*	pot	fired clay / CBM	CTP	mortar/plaster	leather/textile	glass	metal	industrial waste	lithics	coarse stone
frequency																			
bulk find	☐	☐	☐	☐	☐	☐	☐	☐	☐	☐	☐	☐	☐	☐	☐	☐	☐	☐	☐

INTERPRETATION: topsoil ☐ subsoil ☐ geological subsoil ☐ remnant topsoil ☐ surface ☐ occupation layer ☐ dumped layer ☐ deliberate backfill ☑ destruction debris ☐ bedding layer ☐ natural infilling ☐ colluvial layer ☐ in situ burning ☐ post-pipe ☐ packing ☐ cremation ☐ other fill/deposit (describe below) ☐

CROSS REFERENCE

Sample nos	Finds nos	Photo nos	Drawing nos
/	/	1601055, 1601056	Surveyed: plan ☐ section ☑ levels ☐ S# 16141

Basic process: construction ☐ use ☐ disuse ☑

Date	31.01.2017
Initials	KW
Checked by	

This form is incomplete if fields marked with ◤ are empty. PTO for additional information (and describing all items marked with *) and sketches.

ADDITIONAL INFORMATION
(any further details that may be important for understanding the context, including items marked * overleaf)

~~see (160592)~~

soft, light grey-brown silty clay without inclusions;
clearly distinguishable from fill below
no archaeological finds

fill looks the same as (160591) and (160595)

Refer to context [160601]

SKETCHES
(consider: location plan, detailed plan showing relationships, section showing fills/deposits as appropriate)

see (160592)

MOLA HEADLAND INFRASTRUCTURE

CONTEXT SHEET

Site code	Area/Field	Sub-area/Trench	Context number
A14	TEA16	A	[160601]
ECB #	**Subgroup**	**Parent context**	**Context type**
			cut ☑ fill ☐ deposit ☐

STRATIGRAPHIC MATRIX / STRATIGRAPHY

					STRATIGRAPHY
		(160600)			Same as context
		[160602]			Cuts context
		160503			Cut by context [160599]

CUT

(if you are using this section score out section **FILL/DEPOSIT** below)

DESCRIPTION

Shape

sub- ☐ rectangular ☐ square ☐ circular ☐ linear ☑ curvilinear ☐ irregular ☐ other* ☐

Orientation

☑ N-S cut II
☑ E-W gully cut I
☐ NE-SW
☐ NW-SE

N

Sides

☐ vertical
☐ steep
☑ moderate (sloping)
☐ gentle (sloping)
☐ stepped
☐ undercutting
☐ complex*

Base

☐ flat
☑ concave
☐ v-shaped
☐ sloping
☐ uneven
☐ complex*

Dimensions	Length	Width	Depth	Diameter
in metres	—	0.69 m	0.19 m	—

Shape result of (tick all that apply)

design ☑ material cut into ☐ natural processes ☐ degree of truncation ☐ uncertain ☐

INTERPRETATION

pit ☐
post-hole ☐
stake-hole ☐
ditch ☐
ring-ditch ☐
beam slot ☐
construction cut ☐
robber cut ☐
gully ☑
palaeochannel ☐
furrow ☐
field boundary ☐
burial cut ☐
other cut (describe below) ☐

FILL/DEPOSIT

(if you are using this section score out section **CUT** above)

DESCRIPTION

Compaction

☐ compact
☐ moderately compact
☐ loose
☐ friable

Thickness

Colour

light ☐ mid ☐ dark ☐ mottled ☐

brownish ☐	brown ☐
greyish ☐	grey ☐
orangeish ☐	orange ☐
yellowish ☐	yellow ☐
reddish ☐	red ☐
blueish ☐	blue ☐

black ☐ white ☐ other* ☐

Composition

clayey ☐	clay ☐
silty ☐	silt ☐
sandy ☐	sand ☐
gravelly ☐	gravel ☐
peaty ☐	peat ☐

other* ☐

Inclusions

use the following: O: occasional M: moderate F: frequent	stones*	chalk	iron pan	manganese	charcoal	plant remains*	wood	marine shell	bone*	pot	fired clay / CBM	CTP	mortar/plaster	leather/textile	glass	metal	industrial waste	lithics	coarse stone		
frequency																					
bulk find	☐	☐	☐	☐	☐	☐	☐	☐	☐	☐	☐	☐	☐	☐	☐	☐	☐	☐	☐	☐	☐

INTERPRETATION

topsoil ☐
subsoil ☐
geological subsoil ☐
remnant topsoil ☐
surface ☐
occupation layer ☐
dumped layer ☐
deliberate backfill ☐
destruction debris ☐
bedding layer ☐
natural infilling ☐
colluvial layer ☐
in situ burning ☐
post-pipe ☐
packing ☐
cremation ☐
other fill/deposit (describe below) ☐

CROSS REFERENCE

Sample nos	Finds nos	Photo nos	Drawing nos
/	/	1601055, 1601056	Surveyed: plan ☐ section ☑ levels ☐ S# 16141

Basic process

construction ☑ use ☐ disuse ☐

Date	31·01·2017
Initials	KW
Checked by	

*This form is incomplete if fields marked with ◤ are empty. PTO for additional information (and describing all items marked with *) and sketches.*

ADDITIONAL INFORMATION
(any further details that may be important for understanding the context, including items marked * overleaf)

shallow gully running E → W

U-shaped with moderately sloping edges and concave base

cut by 'feature' [160599]

Refer to context [160601]

SKETCHES
(consider: location plan, detailed plan showing relationships, section showing fills/deposits as appropriate)

see [160594]

MOLA HEADLAND INFRASTRUCTURE

CONTEXT SHEET

Site code	Area/Field	Sub-area/Trench	Context number
A 14	TEA 16		(160602)
ECB #	**Subgroup**	**Parent context**	**Context type**
		[160603]	cut ☐ fill ☑ deposit ☐

STRATIGRAPHIC MATRIX — STRATIGRAPHY

		(160502)			Same as context
		this context			Cuts context
		[160603]			Cut by context

CUT (if you are using this section score out section **FILL/DEPOSIT** below) — DESCRIPTION — INTERPRETATION

Shape
sub- ☐ rectangular ☐ square ☐ circular ☐ linear ☐ curvilinear ☐ irregular ☐ other* ☐

Orientation: ☐ N-S ☐ E-W ☐ NE-SW ☐ NW-SE ☐ N

Sides: ☐ vertical ☐ steep ☐ moderate ☐ gentle (sloping) ☐ stepped ☐ undercutting ☐ complex*

Base: ☐ flat ☐ concave ☐ v-shaped ☐ sloping ☐ uneven ☐ complex*

Dimensions (in metres)	Length	Width	Depth	Diameter

Shape result of (tick all that apply)
design ☐ material cut into ☐ natural processes ☐ degree of truncation ☐ uncertain ☐

INTERPRETATION: pit ☐ post-hole ☐ stake-hole ☐ ditch ☐ ring-ditch ☐ beam slot ☐ construction cut ☐ robber cut ☐ gully ☐ palaeochannel ☐ furrow ☐ field boundary ☐ burial cut ☐ other cut (describe below) ☐

FILL/DEPOSIT (if you are using this section score out section **CUT** above) — DESCRIPTION — INTERPRETATION

Compaction: ☐ compact ☑ moderately compact ☐ loose ☐ friable

Thickness: 0.11 m

Colour: light ☐ mid ☐ dark ☑ mottled ☐
brownish ☐ brown ☐; greyish ☑ grey ☐; orangeish ☐ orange ☐; yellowish ☐ yellow ☐; reddish ☐ red ☐; blueish ☐ blue ☐
black ☑ white ☐ other* ☐

Composition: clayey ☐ clay ☐; silty ☑ silt ☐; sandy ☐ sand ☐; gravelly ☐ gravel ☐; peaty ☐ peat ☐
other* ☐

Inclusions

use the following: O: occasional M: moderate F: frequent	stones*	chalk	iron pan	manganese	charcoal	plant remains*	wood	marine shell	bone*	pot	fired clay / CBM	CTP	mortar/plaster	leather/textile	glass	metal	industrial waste	lithics	coarse stone		
frequency	O				O				✓												
bulk find	☐	☐	☐	☐	☐	☐	☐	☐	☐	☐	☐	☐	☐	☐	☐	☐	☐	☐	☐	☐	☐

INTERPRETATION: topsoil ☐ subsoil ☐ geological subsoil ☐ remnant topsoil ☐ surface ☐ occupation layer ☐ dumped layer ☐ deliberate backfill ☑ destruction debris ☐ bedding layer ☐ natural infilling ☐ colluvial layer ☐ in situ burning ☐ post-pipe ☐ packing ☐ cremation ☐ other fill/deposit (describe below) ☐

CROSS REFERENCE

Sample nos	Finds nos	Photo nos	Drawing nos
		1601057	Surveyed: plan ☐ section ☑ levels ☐

Basic process: construction ☐ use ☐ disuse ☑

Date	01.02.17
Initials	AR
Checked by	

*This form is incomplete if fields marked with ◤ are empty. PTO for additional information (and describing all items marked with *) and sketches.*

ADDITIONAL INFORMATION
(any further details that may be important for understanding the context, including items marked * overleaf)

Single fill (160602) of post hole [160603].
Contained fragments of animal bones. Dark, black-greyish silty clay with small pieces of charcoal (5%)

Refer to context (160602)

SKETCHES
(consider: location plan, detailed plan showing relationships, section showing fills/deposits as appropriate)

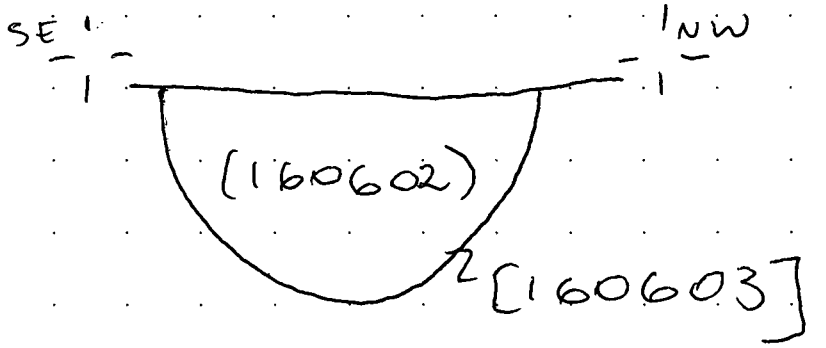

MOLA HEADLAND INFRASTRUCTURE

CONTEXT SHEET

Site code	Area/Field	Sub-area/Trench	Context number
A14	TEA 16		[160603]
ECB #	**Subgroup**	**Parent context**	**Context type**
		[160603]	cut ☑ fill ☐ deposit ☐

STRATIGRAPHIC MATRIX — STRATIGRAPHY

		(160602)			Same as context
		this context			Cuts context
		(160503)			Cut by context

CUT (if you are using this section score out section **FILL/DEPOSIT** below) — DESCRIPTION — INTERPRETATION

Shape: sub- ☐ rectangular ☐ square ☐ circular ☑ linear ☐ curvilinear ☐ irregular ☐ other* ☐

Orientation: N-S ☐ E-W ☐ NE-SW ☑ NW-SE ☐ (N)

Sides: vertical ☐ steep ☐ moderate ☑ gentle ☐ (sloping) stepped ☐ undercutting ☐ complex* ☐

Base: flat ☐ concave ☑ v-shaped ☐ sloping ☐ uneven ☐ complex* ☐

Dimensions	Length	Width	Depth	Diameter
in metres	0.30m	0.30m	0.11m	—

Shape result of (tick all that apply): design ☑ material cut into ☐ natural processes ☐ degree of truncation ☐ uncertain ☐

Interpretation: pit ☐ post-hole ☑ stake-hole ☐ ditch ☐ ring-ditch ☐ beam slot ☐ construction cut ☐ robber cut ☐ gully ☐ palaeochannel ☐ furrow ☐ field boundary ☐ burial cut ☐ other cut (describe below) ☐

FILL/DEPOSIT (if you are using this section score out section **CUT** above) — DESCRIPTION — INTERPRETATION

Compaction: compact ☐ moderately compact ☐ loose ☐ friable ☐

Colour: light ☐ mid ☐ dark ☐ mottled ☐; brownish ☐ brown ☐; greyish ☐ grey ☐; orangeish ☐ orange ☐; yellowish ☐ yellow ☐; reddish ☐ red ☐; blueish ☐ blue ☐; black ☐ white ☐ other* ☐

Composition: clayey ☐ clay ☐; silty ☐ silt ☐; sandy ☐ sand ☐; gravelly ☐ gravel ☐; peaty ☐ peat ☐; other* ☐

Thickness:

Inclusions

use the following: O: occasional M: moderate F: frequent	stones*	chalk	iron pan	manganese	charcoal	plant remains*	wood	marine shell	bone*	pot	fired clay / CBM	CTP	mortar/plaster	leather/textile	glass	metal	industrial waste	lithics	coarse stone
frequency																			
bulk find	☐	☐	☐	☐	☐	☐	☐	☐	☐	☐	☐	☐	☐	☐	☐	☐	☐	☐	☐

Interpretation: topsoil ☐ subsoil ☐ geological subsoil ☐ remnant topsoil ☐ surface ☐ occupation layer ☐ dumped layer ☐ deliberate backfill ☐ destruction debris ☐ bedding layer ☐ natural infilling ☐ colluvial layer ☐ in situ burning ☐ post-pipe ☐ packing ☐ cremation ☐ other fill/deposit (describe below) ☐

CROSS REFERENCE

Sample nos	Finds nos	Photo nos	Drawing nos
		1601057	Surveyed: plan ☐ section ☑ levels ☐

Basic process: construction ☑ use ☐ disuse ☐

Date: 01.02.17

Initials: AR

Checked by:

This form is incomplete if fields marked with ◤ are empty. PTO for additional information (and describing all items marked with *) and sketches.

ADDITIONAL INFORMATION
(any further details that may be important for understanding the context, including items marked * overleaf)

Cut of post hole [160603].
Possibly related to nearby
features. Post hole is shallow.
Maybe(?) related to post hole [160542],
[160551] [160553] [160555] [160580] →
located to SW from [160603]

Refer to context [160603]

SKETCHES
(consider: location plan, detailed plan showing relationships, section showing fills/deposits as appropriate)

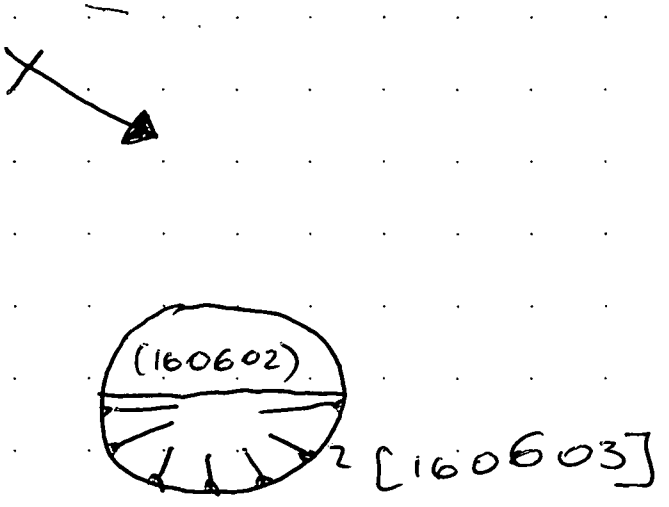

MOLA HEADLAND INFRASTRUCTURE

MOLA HEADLAND ARCHAEOLOGY

CONTEXT SHEET

Site code	Area/Field	Sub-area/Trench	Context number
A14	TEA16		160604
ECB #	**Subgroup**	**Parent context**	**Context type**
			cut ☐ fill ☑ deposit ☐

STRATIGRAPHIC MATRIX — STRATIGRAPHY

		160502			Same as context
		this context			Cuts context
		160605			Cut by context

CUT

(if you are using this section score out section **FILL/DEPOSIT** below)

DESCRIPTION — INTERPRETATION

Shape

sub- ☐ rectangular ☐ square ☐ circular ☐ linear ☐ curvilinear ☐ irregular ☐ other* ☐

Orientation: ☐ N-S ☐ E-W ☐ NE-SW ☐ NW-SE

N

Sides: ☐ vertical ☐ steep ☐ moderate ☐ gentle (sloping) ☐ stepped ☐ undercutting ☐ complex*

Base: ☐ flat ☐ concave ☐ v-shaped ☐ sloping ☐ uneven ☐ complex*

Dimensions (in metres)	Length	Width	Depth	Diameter

Shape result of (tick all that apply)

design ☐ material cut into ☐ natural processes ☑ degree of truncation ☐ uncertain ☐

Interpretation: pit ☐ post-hole ☐ stake-hole ☐ ditch ☐ ring-ditch ☐ beam slot ☐ construction cut ☐ robber cut ☐ gully ☐ palaeochannel ☐ furrow ☐ field boundary ☐ burial cut ☐ other cut (describe below) ☐

FILL/DEPOSIT

(if you are using this section score out section **CUT** above)

DESCRIPTION — INTERPRETATION

Compaction: ☑ compact ☐ moderately compact ☐ loose ☐ friable

Colour: light ☐ mid ☐ dark ☑ mottled ☐

brownish ☐ ☑ brown; greyish ☑ ☐ grey; orangeish ☐ ☐ orange; yellowish ☐ ☐ yellow; reddish ☐ ☐ red; blueish ☐ ☐ blue; black ☐ white ☐ other* ☐

Composition: clayey ☐ ☑ clay; silty ☑ ☐ silt; sandy ☐ ☐ sand; gravelly ☐ ☐ gravel; peaty ☐ ☐ peat; other* ☐

Thickness: 0.38 m

Inclusions

use the following: O: occasional M: moderate F: frequent	stones*	chalk	iron pan	manganese	charcoal	plant remains*	wood	marine shell	bone*	pot	fired clay / CBM	CTP	mortar/plaster	leather/textile	glass	metal	industrial waste	lithics	coarse stone		
frequency	O			O	F				O	O	O										
bulk find	☐	☐	☐	☐	☐	☐	☐	☐	☑	☑	☑	☐	☐	☐	☐	☐	☐	☐	☐	☐	☐

Interpretation: topsoil ☐ subsoil ☐ geological subsoil ☐ remnant topsoil ☐ surface ☐ occupation layer ☐ dumped layer ☐ deliberate backfill ☑ destruction debris ☐ bedding layer ☐ natural infilling ☐ colluvial layer ☐ in situ burning ☐ post-pipe ☐ packing ☐ cremation ☐ other fill/deposit (describe below) ☐

CROSS REFERENCE

Sample nos	Finds nos	Photo nos	Drawing nos
		1601058 1601059	Surveyed: plan ☐ section ☑ levels ☐

Basic process: construction ☐ use ☐ disuse ☐

Date	01.02.2017
Initials	LBB
Checked by	

*This form is incomplete if fields marked with ◤ are empty. PTO for additional information (and describing all items marked with *) and sketches.*

ADDITIONAL INFORMATION
(any further details that may be important for understanding the context, including items marked * overleaf)

Single fill of cut [160605]
A dark greyish brown silty clay, with frequent charcoal fragments. Probably a burnt deposit dumped into the pit. Other inclusions are occasional animal frag. and very occasional pottery fragments that were intact.
Most likely found remnants of pottery throughout the fill, but they ~~were~~ had the composition of the fill with small chalk frag. as inclusions. ~~But~~ Probably their anaticidised ~~burning of~~ caused them to soak the the water and burning the high acid content of the fill dissolved them.
Probably in connection with the cremation that's next to the cut, towards the ~~SE~~ SE

Refer to context

SKETCHES
(consider: location plan, detailed plan showing relationships, section showing fills/deposits as appropriate)

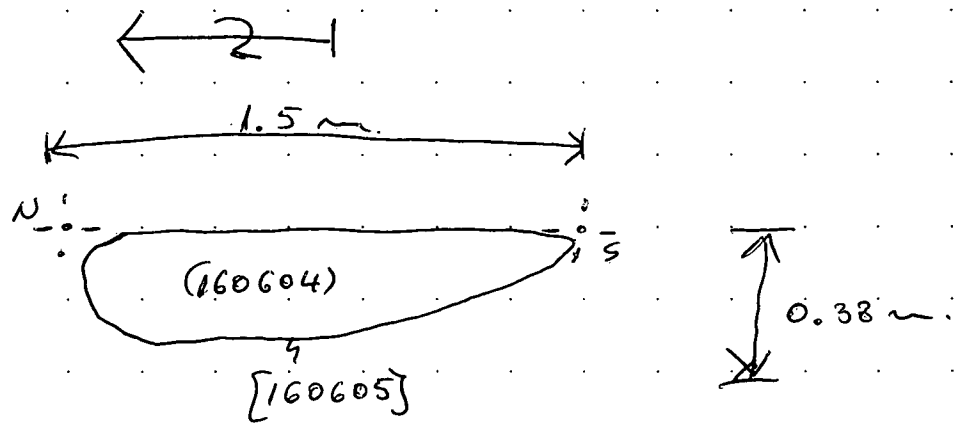

MOLA HEADLAND INFRASTRUCTURE

CONTEXT SHEET

Site code	Area/Field	Sub-area/Trench	Context number
A14	TEA16		160605
ECB #	**Subgroup**	**Parent context**	**Context type**
			cut ☑ fill ☐ deposit ☐

STRATIGRAPHIC MATRIX / STRATIGRAPHY

					STRATIGRAPHY
		160604			Same as context
		this context			Cuts context
		160503			Cut by context

CUT

(if you are using this section score out section **FILL/DEPOSIT** below)

DESCRIPTION | INTERPRETATION

Shape

sub- ☐ rectangular ☐ square ☐ circular ☐ linear ☐ curvilinear ☐ irregular ☑ other* ☐

Orientation	Sides	Base
☐ N-S	☐ vertical	☐ flat
☐ E-W	☐ steep (sloping)	☑ concave
☐ NE-SW	☑ moderate (sloping)	☐ v-shaped
☐ NW-SE	☐ gentle (sloping)	☐ sloping
N	☐ stepped	☐ uneven
	☑ undercutting	☐ complex*
	☐ complex*	

Dimensions	Length	Width	Depth	Diameter
in metres		1.5m.	0.38m.	

Shape result of (tick all that apply)

design ☑ material cut into ☐ natural processes ☐ degree of truncation ☐ uncertain ☐

INTERPRETATION:
- pit ☑
- post-hole ☐
- stake-hole ☐
- ditch ☐
- ring-ditch ☐
- beam slot ☐
- construction cut ☐
- robber cut ☐
- gully ☐
- palaeochannel ☐
- furrow ☐
- field boundary ☐
- burial cut ☐
- other cut (describe below) ☐

FILL/DEPOSIT

(if you are using this section score out section **CUT** above)

DESCRIPTION | INTERPRETATION

Compaction	Colour		Composition	
☐ compact	light ☐ mid ☐ dark ☐ mottled ☐		clayey ☐	☐ clay
☐ moderately compact	brownish ☐	☐ brown	silty ☐	☐ silt
☐ loose	greyish ☐	☐ grey	sandy ☐	☐ sand
☐ friable	orangeish ☐	☐ orange	gravelly ☐	☐ gravel
	yellowish ☐	☐ yellow	peaty ☐	☐ peat
Thickness	reddish ☐	☐ red		
	blueish ☐	☐ blue		
	black ☐ white ☐ other* ☐		other* ☐	

Inclusions

use the following: O: occasional M: moderate F: frequent	stones*	chalk	iron pan	manganese	charcoal	plant remains*	wood	marine shell	bone*	pot	fired clay / CBM	CTP	mortar/plaster	leather/textile	glass	metal	industrial waste	lithics	coarse stone		
frequency																					
bulk find	☐	☐	☐	☐	☐	☐	☐	☐	☐	☐	☐	☐	☐	☐	☐	☐	☐	☐	☐	☐	☐

INTERPRETATION:
- topsoil ☐
- subsoil ☐
- geological subsoil ☐
- remnant topsoil ☐
- surface ☐
- occupation layer ☐
- dumped layer ☐
- deliberate backfill ☐
- destruction debris ☐
- bedding layer ☐
- natural infilling ☐
- colluvial layer ☐
- in situ burning ☐
- post-pipe ☐
- packing ☐
- cremation ☐
- other fill/deposit (describe below) ☐

CROSS REFERENCE

Sample nos	Finds nos	Photo nos	Drawing nos
/	/	1601058 1601059	Surveyed: plan ☐ section ☑ levels ☐

Basic process

construction ☐ use ☑ disuse ☐

Date	01.02.2017
Initials	LBB
Checked by	

*This form is incomplete if fields marked with ◤ are empty. PTO for additional information (and describing all items marked with *) and sketches*

ADDITIONAL INFORMATION

*(any further details that may be important for understanding the context, including items marked * overleaf)*

Cut of irregular pit.
Its N side is undercut, but its S side is sloping moderately.
Probably in connection with the cremation next to it ~~and~~ ~~on the~~ towards SE.

Refer to context

SKETCHES

(consider: location plan, detailed plan showing relationships, section showing fills/deposits as appropriate)

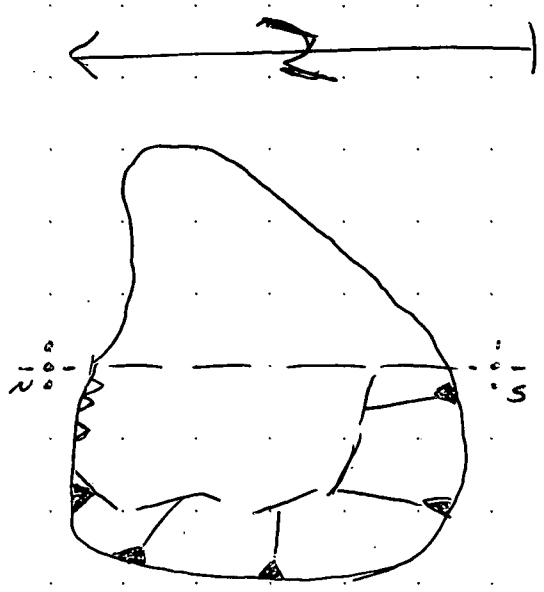

MOLA HEADLAND INFRASTRUCTURE

MOLA HEADLAND ARCHAEOLOGY

CONTEXT SHEET

Site code	Area/Field	Sub-area/Trench	Context number
A14	TEA 16	A	(160606)
ECB #	**Subgroup**	**Parent context**	**Context type**
		[160607]	cut ☐ fill ☑ deposit ☐

STRATIGRAPHIC MATRIX — STRATIGRAPHY

		160502			Same as context
		(160606)			Cuts context
		[160607]			Cut by context

CUT (if you are using this section score out section **FILL/DEPOSIT** below) — DESCRIPTION — INTERPRETATION

Shape: sub- ☐ rectangular ☐ square ☐ circular ☐ linear ☐ curvilinear ☐ irregular ☐ other* ☐

Orientation: ☐ N-S ☐ E-W ☐ NE-SW ☐ NW-SE (N)

Sides: ☐ vertical ☐ steep ☐ moderate ☐ gentle (sloping) ☐ stepped ☐ undercutting ☐ complex*

Base: ☐ flat ☐ concave ☐ v-shaped ☐ sloping ☐ uneven ☐ complex*

Dimensions (in metres)	Length	Width	Depth	Diameter

Shape result of (tick all that apply): design ☐ material cut into ☐ natural processes ☐ degree of truncation ☐ uncertain ☐

INTERPRETATION: pit ☐ post-hole ☐ stake-hole ☐ ditch ☐ ring-ditch ☐ beam slot ☐ construction cut ☐ robber cut ☐ gully ☐ palaeochannel ☐ furrow ☐ field boundary ☐ burial cut ☐ other cut (describe below) ☐

FILL/DEPOSIT (if you are using this section score out section **CUT** above) — DESCRIPTION — INTERPRETATION

Compaction: ☐ compact ☐ moderately compact ☑ loose ☐ friable

Colour: light ☐ mid ☐ dark ☑ mottled ☐; brownish ☐ ☑ brown; greyish ☑ ☐ grey; orangeish ☐ ☐ orange; yellowish ☐ ☐ yellow; reddish ☐ ☐ red; blueish ☐ ☐ blue; black ☐ white ☐ other* ☐

Composition: clayey ☐ ☑ clay; silty ☑ ☐ silt; sandy ☐ ☐ sand; gravelly ☐ ☐ gravel; peaty ☐ ☐ peat; other* ☐

Thickness: 0.11 m

Inclusions (use the following: O: occasional M: moderate F: frequent)

	stones*	chalk	iron pan	manganese	charcoal	plant remains*	wood	marine shell	bone*	pot	fired clay / CBM	CTP	mortar/plaster	leather/textile	glass	metal	industrial waste	lithics	coarse stone	
frequency						✓														
bulk find	☐	☐	☐	☐	☐	☐	☐	☐	☐	☐	☐	☐	☐	☐	☐	☐	☐	☐	☐	☐

INTERPRETATION: topsoil ☐ subsoil ☐ geological subsoil ☐ remnant topsoil ☐ surface ☐ occupation layer ☐ dumped layer ☑ deliberate backfill ☐ destruction debris ☐ bedding layer ☐ or natural infilling ☑ colluvial layer ☐ in situ burning ☐ post-pipe ☐ packing ☐ cremation ☐ other fill/deposit (describe below) ☐

CROSS REFERENCE

Sample nos	Finds nos	Photo nos	Drawing nos
		1601060	Surveyed: plan ☐ section ☐ levels ☐

Basic process: construction ☐ use ☐ disuse ☐

Date 01.02.2017

Initials KW

Checked by

*This form is incomplete if fields marked with ◤ are empty. PTO for additional information (and describing all items marked with *) and sketches.*

ADDITIONAL INFORMATION
(any further details that may be important for understanding the context, including items marked * overleaf)

dark grey-brown, soft "spread" of silty clay with inclusions of plant remains.

→ from what the base looks like it's possibly tree-rooting

Refer to context [160607]

SKETCHES
(consider: location plan, detailed plan showing relationships, section showing fills/deposits as appropriate)

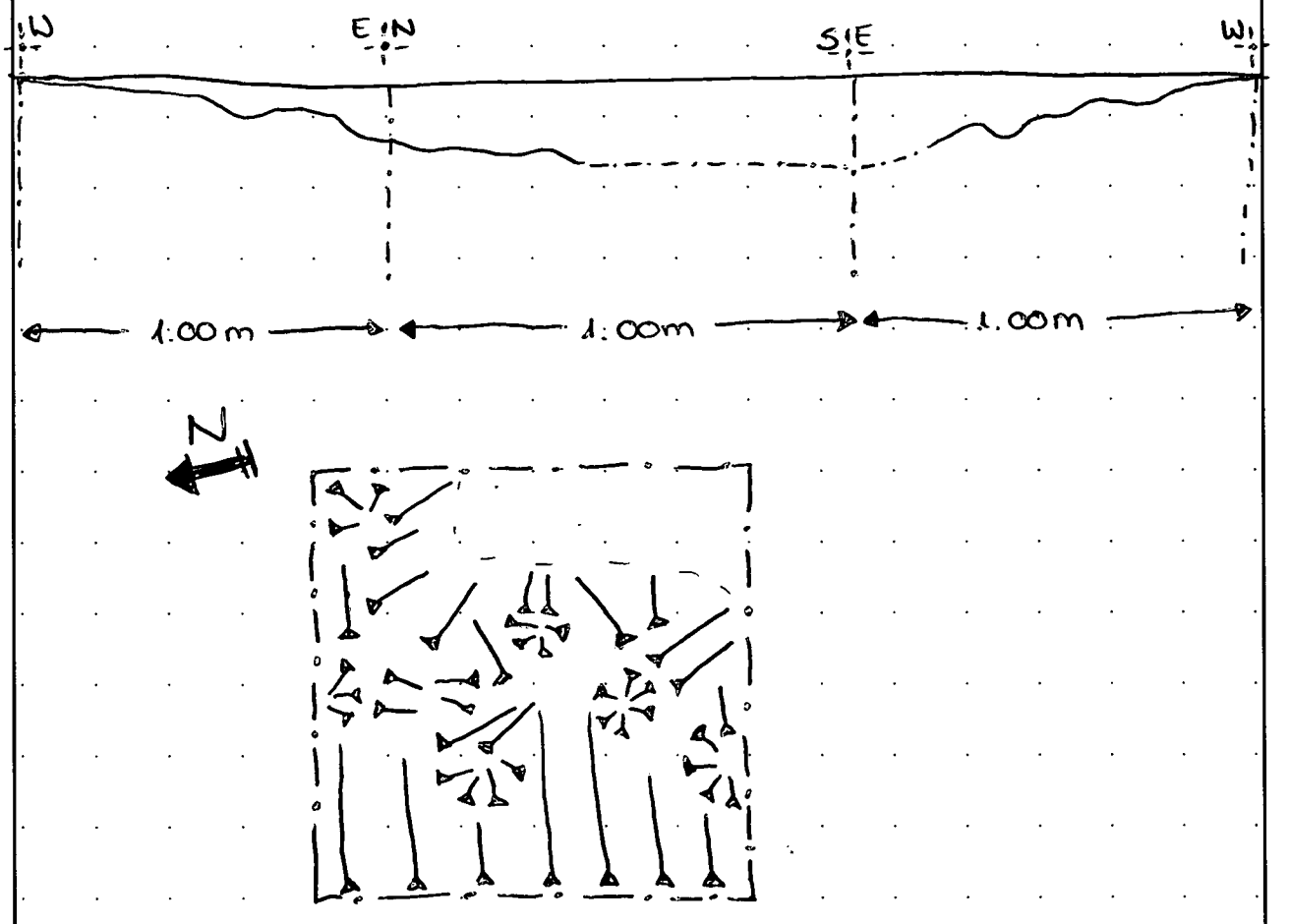

MOLA HEADLAND INFRASTRUCTURE

CONTEXT SHEET

Site code	Area/Field	Sub-area/Trench	Context number
A14	TEA 16	A	[160607]
ECB #	**Subgroup**	**Parent context**	**Context type**
			cut ☑ fill ☐ deposit ☐

STRATIGRAPHIC MATRIX / STRATIGRAPHY

					STRATIGRAPHY
		(160606)			Same as context
		[160607]			Cuts context
		160503			Cut by context

CUT

(if you are using this section score out section **FILL/DEPOSIT** below)

DESCRIPTION

Shape

sub- ☐ rectangular ☐ square ☐ circular ☐ linear ☐ curvilinear ☐ irregular ☑ other* ☑

Orientation

N ☐ E-W ☐ NE-SW ☐ NW-SE ☐

Sides

vertical ☐ steep ☐ moderate ☐ gentle ☐ (sloping) stepped ☐ undercutting ☐ complex* ☐

Base

flat ☐ concave ☐ v-shaped ☐ sloping ☐ uneven ☑ complex* ☐

Dimensions (in metres)	Length	Width	Depth	Diameter
	1.00 m	1.00 m	0.11 m	—

Shape result of (tick all that apply)

design ☐ material cut into ☐ natural processes ☑ degree of truncation ☐ uncertain ☐

INTERPRETATION

pit ☐ post-hole ☐ stake-hole ☐ ditch ☐ ring-ditch ☐ beam slot ☐ construction cut ☐ robber cut ☐ gully ☐ palaeochannel ☐ furrow ☐ field boundary ☐ burial cut ☐ other cut (describe below) ☑

TEST PIT

FILL/DEPOSIT

(if you are using this section score out section **CUT** above)

DESCRIPTION

Compaction

compact ☐ moderately compact ☐ loose ☐ friable ☐

Thickness

Colour

light ☐ mid ☐ dark ☐ mottled ☐

brownish ☐ brown ☐ greyish ☐ grey ☐ orangeish ☐ orange ☐ yellowish ☐ yellow ☐ reddish ☐ red ☐ blueish ☐ blue ☐

black ☐ white ☐ other* ☐

Composition

clayey ☐ clay ☐ silty ☐ silt ☐ sandy ☐ sand ☐ gravelly ☐ gravel ☐ peaty ☐ peat ☐

other* ☐

Inclusions

use the following: O: occasional M: moderate F: frequent	stones*	chalk	iron pan	manganese	charcoal	plant remains*	wood	marine shell	bone*	pot	fired clay / CBM	CTP	mortar/plaster	leather/textile	glass	metal	industrial waste	lithics	coarse stone		
frequency																					
bulk find	☐	☐	☐	☐	☐	☐	☐	☐	☐	☐	☐	☐	☐	☐	☐	☐	☐	☐	☐	☐	☐

INTERPRETATION

topsoil ☐ subsoil ☐ geological subsoil ☐ remnant topsoil ☐ surface ☐ occupation layer ☐ dumped layer ☐ deliberate backfill ☐ destruction debris ☐ bedding layer ☐ natural infilling ☐ colluvial layer ☐ in situ burning ☐ post-pipe ☐ packing ☐ cremation ☐ other fill/deposit (describe below) ☐

CROSS REFERENCE

Sample nos	Finds nos.	Photo nos	Drawing nos
		1601060	Surveyed: plan ☐ section ☐ levels ☐

Basic process

construction ☐ use ☐ disuse ☐

Date	01.02.2017
Initials	KW
Checked by	

*This form is incomplete if fields marked with ◤ are empty. PTO for additional information (and describing all items marked with *) and sketches.*

ADDITIONAL INFORMATION
(any further details that may be important for understanding the context, including items marked * overleaf)

irregular cut of test pit → looks like tree-rooting

Refer to context [160607]

SKETCHES
(consider: location plan, detailed plan showing relationships, section showing fills/deposits as appropriate)

see (160606)

MOLA HEADLAND INFRASTRUCTURE

MOLA HEADLAND ARCHAEOLOGY

CONTEXT SHEET

Site code	Area/Field	Sub-area/Trench	Context number
A14	TEA16	A	(160608)
ECB #	**Subgroup**	**Parent context**	**Context type**
		[160613]	cut ☐ fill ☑ deposit ☐

STRATIGRAPHIC MATRIX / STRATIGRAPHY

					STRATIGRAPHY
		(160602)			Same as context
		this context			Cuts context
		(160609)			Cut by context

CUT

(if you are using this section score out section **FILL/DEPOSIT** below)

DESCRIPTION

Shape

sub- ☐ rectangular ☐ square ☐ circular ☐ linear ☐ curvilinear ☐ irregular ☐ other* ☐

Orientation	Sides	Base
☐ N-S	☐ vertical	☐ flat
☐ E-W	☐ steep (sloping)	☐ concave
☐ NE-SW	☐ moderate (sloping)	☐ v-shaped
☐ NW-SE	☐ gentle (sloping)	☐ sloping
N	☐ stepped	☐ uneven
	☐ undercutting	☐ complex*
	☐ complex*	

Dimensions	Length	Width	Depth	Diameter
in metres				

Shape result of *(tick all that apply)*

design ☐ material cut into ☐ natural processes ☐ degree of truncation ☐ uncertain ☐

INTERPRETATION

pit ☐
post-hole ☐
stake-hole ☐
ditch ☐
ring-ditch ☐
beam slot ☐
construction cut ☐
robber cut ☐
gully ☐
palaeochannel ☐
furrow ☐
field boundary ☐
burial cut ☐
other cut (describe below) ☐

FILL/DEPOSIT

(if you are using this section score out section **CUT** above)

DESCRIPTION

Compaction

☐ compact
☑ moderately compact
☐ loose
☐ friable

Thickness

0.16m

Colour

light ☐ mid ☑ dark ☐ mottled ☐

brownish ☐	☑ brown
greyish ☐	☐ grey
orangeish ☐	☐ orange
yellowish ☐	☐ yellow
reddish ☐	☐ red
blueish ☐	☐ blue

black ☐ white ☐ other* ☐

Composition

clayey ☐	☑ clay
silty ☑	☐ silt
sandy ☐	☐ sand
gravelly ☐	☐ gravel
peaty ☐	☐ peat

other* ☐

Inclusions

use the following: O: occasional M: moderate F: frequent

	stones*	chalk	iron pan	manganese	charcoal	plant remains*	wood	marine shell*	bone*	pot	fired clay / CBM	CTP	mortar/plaster	leather/textile	glass	metal	industrial waste	lithics	coarse stone
frequency	O																		
bulk find	☐	☐	☐	☐	☐	☐	☐	☐	☐	☐	☐	☐	☐	☐	☐	☐	☐	☐	☐

INTERPRETATION

topsoil ☐
subsoil ☐
geological subsoil ☐
remnant topsoil ☐
surface ☐
occupation layer ☐
dumped layer ☑
deliberate backfill ☐
destruction debris ☐
bedding layer ☐
natural infilling ☐
colluvial layer ☐
in situ burning ☐
post-pipe ☐
packing ☐
cremation ☐
other fill/deposit (describe below) ☐

CROSS REFERENCE

Sample nos	Finds nos	Photo nos	Drawing nos
/	/	1601061 – 1601064	Surveyed: plan ☐ section ☑ levels ☐ S#16142

Basic process

construction ☐ use ☐ disuse ☑

Date	01.02.17
Initials	AR
Checked by	

*This form is incomplete if fields marked with ◤ are empty. PTO for additional information (and describing all items marked with *) and sketches.*

ADDITIONAL INFORMATION
(any further details that may be important for understanding the context, including items marked * overleaf)

Upper fill of ditch [160613]. Contained no archeological materials. Mid, brown silty clay. Possibly dumped layer.

Refer to context (160608)

SKETCHES
(consider: location plan, detailed plan showing relationships, section showing fills/deposits as appropriate)

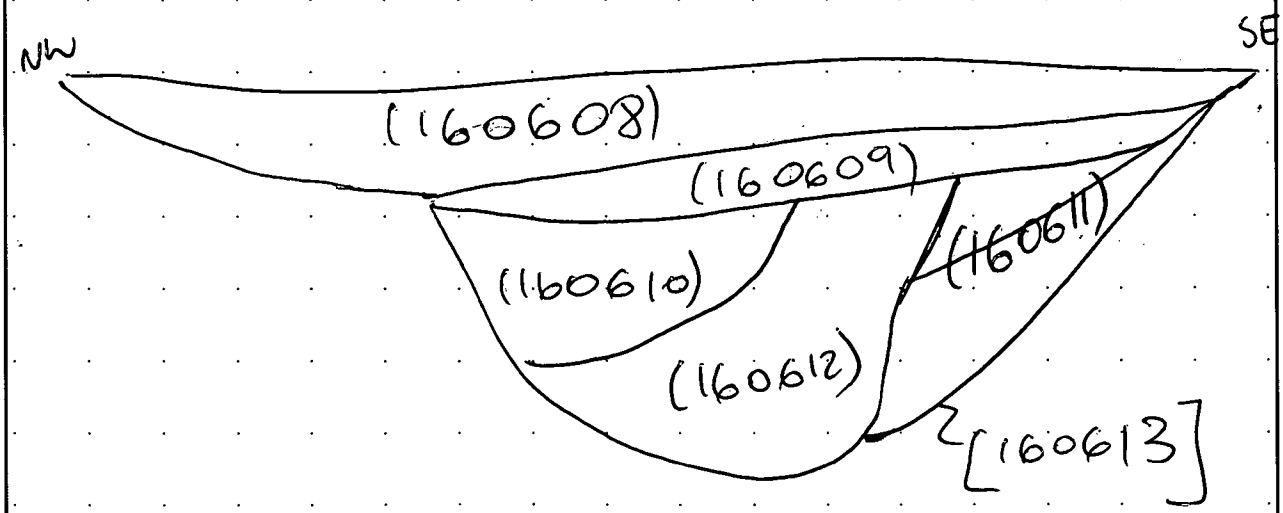

MOLA HEADLAND INFRASTRUCTURE

MOLA HEADLAND ARCHAEOLOGY

CONTEXT SHEET

Site code	Area/Field	Sub-area/Trench	Context number
A14	TEA 16	A	(160609)
ECB #	**Subgroup**	**Parent context**	**Context type**
		[160613]	cut ☐ fill ☑ deposit ☐

STRATIGRAPHIC MATRIX — STRATIGRAPHY

		(160608)			Same as context
		(160609) (this context)			Cuts context
	(160610)	(160612)	(160611)		Cut by context

CUT

(if you are using this section score out section **FILL/DEPOSIT** below)

DESCRIPTION

Shape

sub- ☐ rectangular ☐ square ☐ circular ☐ linear ☐ curvilinear ☐ irregular ☐ other* ☐

Orientation	Sides	Base
☐ N-S	☐ vertical	☐ flat
☐ E-W	☐ steep (sloping)	☐ concave
☐ NE-SW	☐ moderate (sloping)	☐ v-shaped
☐ NW-SE	☐ gentle (sloping)	☐ sloping
N	☐ stepped	☐ uneven
	☐ undercutting	☐ complex*
	☐ complex*	

Dimensions	Length	Width	Depth	Diameter
in metres				

Shape result of (tick all that apply)

design ☐ material cut into ☐ natural processes ☐ degree of truncation ☐ uncertain ☐

INTERPRETATION

- pit ☐
- post-hole ☐
- stake-hole ☐
- ditch ☐
- ring-ditch ☐
- beam slot ☐
- construction cut ☐
- robber cut ☐
- gully ☐
- palaeochannel ☐
- furrow ☐
- field boundary ☐
- burial cut ☐
- other cut (describe below) ☐

FILL/DEPOSIT

(if you are using this section score out section **CUT** above)

DESCRIPTION

Compaction

☐ compact
☐ moderately compact
☑ loose
☐ friable

Colour

light ☐ mid ☐ dark ☑ mottled ☐

brownish ☑	brown ☐
greyish ☐	grey ☑
orangeish ☐	orange ☐
yellowish ☐	yellow ☐
reddish ☐	red ☐
blueish ☐	blue ☐

almost black ☑ white ☐ other* ☐

Composition

clayey ☐	clay ☑
silty ☑	silt ☐
sandy ☐	sand ☐
gravelly ☐	gravel ☐
peaty ☐	peat ☐

other* ☐

Thickness

0.11 m

Inclusions

use the following: O: occasional M: moderate F: frequent	stones*	chalk	iron pan	manganese	charcoal	plant remains*	wood	marine shell	bone*	pot	fired clay / CBM	CTP	mortar/plaster	leather/textile	glass	metal	industrial waste	lithics	coarse stone		
frequency	O				✓	O															
bulk find	☐	☐	☐	☐	☐	☐	☐	☐	☐	☐	☐	☐	☐	☐	☐	☐	☐	☐	☐	☐	☐

INTERPRETATION

- topsoil ☐
- subsoil ☐
- geological subsoil ☐
- remnant topsoil ☐
- surface ☐
- occupation layer ☐
- dumped layer ☐
- deliberate backfill ☑
- destruction debris ☐
- bedding layer ☐
- natural infilling ☐
- colluvial layer ☐
- in situ burning ☐
- post-pipe ☐
- packing ☐
- cremation ☐
- other fill/deposit (describe below) ☐

CROSS REFERENCE

Sample nos	Finds nos	Photo nos	Drawing nos
		1601061 – 1601064	Surveyed: plan ☐ section ☑ levels ☐ S# 16142

Basic process

construction ☐ use ☐ disuse ☑

Date	01.02.2017
Initials	KW
Checked by	

*This form is incomplete if fields marked with ◤ are empty. PTO for additional information (and describing all items marked with *) and sketches.*

ADDITIONAL INFORMATION

*(any further details that may be important for understanding the context, including items marked * overleaf)*

soft, dark brown-grey, almost black silty clay with hardly any inclusions apart from few pebbles (<5%) and some plant remains and charcoal

clearly distinguishable from other fills although similar to (160612) at least in colour

Refer to context [160613]

SKETCHES

(consider: location plan, detailed plan showing relationships, section showing fills/deposits as appropriate)

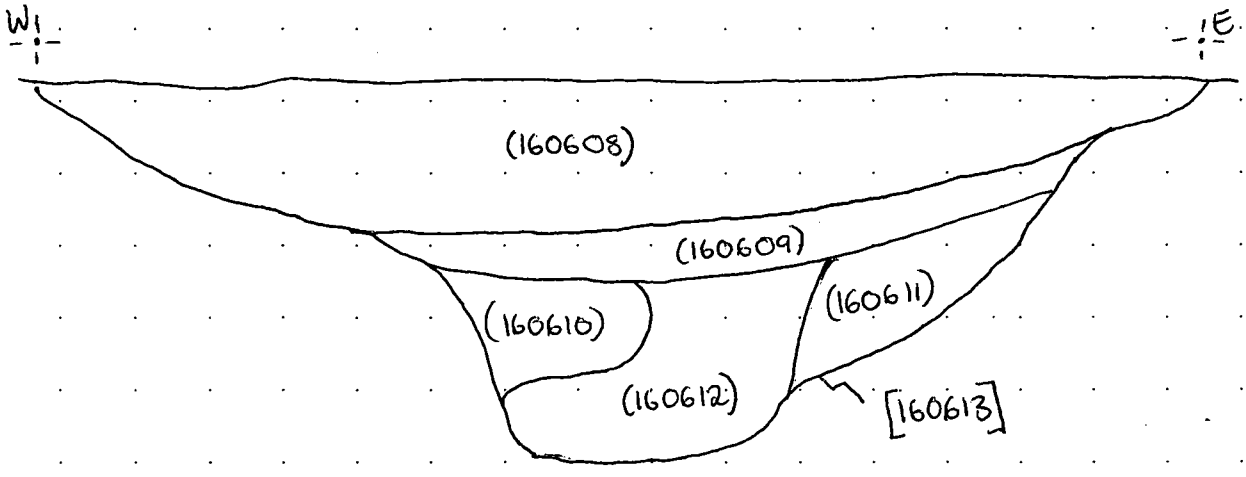

MOLA HEADLAND INFRASTRUCTURE

MOLA HEADLAND ARCHAEOLOGY

CONTEXT SHEET

Site code	Area/Field	Sub-area/Trench	Context number
A14	TEA 16	A	(160610)
ECB #	**Subgroup**	**Parent context**	**Context type**
		[160613]	cut ☐ fill ☑ deposit ☐

STRATIGRAPHIC MATRIX — STRATIGRAPHY

		(160609)			Same as context
		this context			Cuts context
		(160612)			Cut by context

CUT (if you are using this section score out section **FILL/DEPOSIT** below) — DESCRIPTION — INTERPRETATION

Shape

sub- ☐ rectangular ☐ square ☐ circular ☐ linear ☐ curvilinear ☐ irregular ☐ other* ☐

Orientation	Sides	Base
☐ N-S	☐ vertical	☐ flat
☐ E-W	☐ steep (sloping)	☐ concave
☐ NE-SW	☐ moderate (sloping)	☐ v-shaped
☐ NW-SE	☐ gentle (sloping)	☐ sloping
N	☐ stepped	☐ uneven
	☐ undercutting	☐ complex*
	☐ complex*	

Dimensions (in metres)	Length	Width	Depth	Diameter

Shape result of (tick all that apply)

design ☐ material cut into ☐ natural processes ☐ degree of truncation ☐ uncertain ☐

INTERPRETATION:
pit ☐
post-hole ☐
stake-hole ☐
ditch ☐
ring-ditch ☐
beam slot ☐
construction cut ☐
robber cut ☐
gully ☐
palaeochannel ☐
furrow ☐
field boundary ☐
burial cut ☐
other cut (describe below) ☐

FILL/DEPOSIT (if you are using this section score out section **CUT** above) — DESCRIPTION — INTERPRETATION

Compaction: ☑ compact ☐ moderately compact ☐ loose ☐ friable

Colour: light ☐ mid ☑ dark ☐ mottled ☐

brownish ☐	☑ brown
greyish ☐	☐ grey
orangeish ☑	☐ orange
yellowish ☐	☐ yellow
reddish ☐	☐ red
blueish ☑	☐ blue

black ☐ white ☐ other* ☐

Composition

clayey ☐	☑ clay
silty ☐	☐ silt
sandy ☐	☐ sand
gravelly ☑	☐ gravel
peaty ☑	☐ peat

other* ☐

Thickness: 0.26m

Inclusions

use the following: O: occasional M: moderate F: frequent	stones*	chalk	iron pan	manganese	charcoal	plant remains*	wood	marine shell	bone*	pot	fired clay / CBM	CTP	mortar/plaster	leather/textile	glass	metal	industrial waste	lithics	coarse stone
frequency	M	O		O															
bulk find	☐	☐	☐	☐	☐	☐	☐	☐	☐	☐	☐	☐	☐	☐	☐	☐	☐	☐	☐

INTERPRETATION:
topsoil ☐
subsoil ☐
geological subsoil ☐
remnant topsoil ☐
surface ☐
occupation layer ☐
dumped layer ☐
deliberate backfill ☐
destruction debris ☐
bedding layer ☐
natural infilling ☑
colluvial layer ☐
in situ burning ☐
post-pipe ☐
packing ☐
cremation ☐
other fill/deposit (describe below) ☐

CROSS REFERENCE

Sample nos	Finds nos	Photo nos	Drawing nos
/	/	1601061 – 1601064	Surveyed: plan ☐ section ☑ levels ☐ S# 16142

Basic process: construction ☐ use ☐ disuse ☑

Date	01.02.17
Initials	AR
Checked by	

*This form is incomplete if fields marked with ◤ are empty. PTO for additional information (and describing all items marked with *) and sketches.*

ADDITIONAL INFORMATION
(any further details that may be important for understanding the context, including items marked * overleaf)

Fill of ditch [160613]. Contained no archaeological materials. Possibly naturally silted with mixture of clay, gravel and peat from surrounding natural.

Refer to context (160610)

SKETCHES
(consider: location plan, detailed plan showing relationships, section showing fills/deposits as appropriate)

See on (160609) context sheet

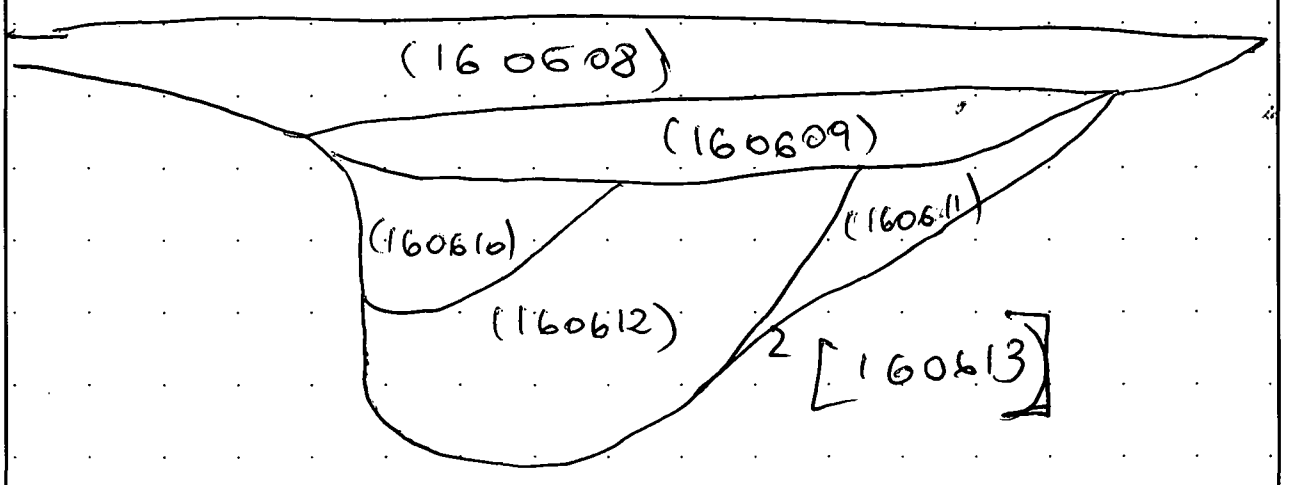

MOLA HEADLAND INFRASTRUCTURE

CONTEXT SHEET

Site code	Area/Field	Sub-area/Trench	Context number
A14	TEA16	A	(160611)
ECB #	**Subgroup**	**Parent context**	**Context type**
		[160613]	cut ☐ fill ☑ deposit ☐

STRATIGRAPHIC MATRIX / STRATIGRAPHY

					STRATIGRAPHY
		(160609)			Same as context
		this context			Cuts context
		[160613]			Cut by context

CUT

(if you are using this section score out section **FILL/DEPOSIT** below)

DESCRIPTION

Shape

sub- ☐ rectangular ☐ square ☐ circular ☐ linear ☐ curvilinear ☐ irregular ☐ other* ☐

Orientation	Sides	Base
☐ N-S	☐ vertical	☐ flat
☐ E-W	☐ steep (sloping)	☐ concave
☐ NE-SW	☐ moderate (sloping)	☐ v-shaped
☐ NW-SE	☐ gentle (sloping)	☐ sloping
	☐ stepped	☐ uneven
N	☐ undercutting	☐ complex*
	☐ complex*	

Dimensions	Length	Width	Depth	Diameter
in metres				

Shape result of (tick all that apply)

design ☐ material cut into ☐ natural processes ☐ degree of truncation ☐ uncertain ☐

INTERPRETATION

- pit ☐
- post-hole ☐
- stake-hole ☐
- ditch ☐
- ring-ditch ☐
- beam slot ☐
- construction cut ☐
- robber cut ☐
- gully ☐
- palaeochannel ☐
- furrow ☐
- field boundary ☐
- burial cut ☐
- other cut (describe below) ☐

FILL/DEPOSIT

(if you are using this section score out section **CUT** above)

DESCRIPTION

Compaction

- ☐ compact
- ☑ moderately compact
- ☐ loose
- ☐ friable

Thickness

0.12m

Colour

light ☐ mid ☑ dark ☐ mottled ☐

brownish ☐	brown ☑
greyish ☐	grey ☐
orangeish ☑	orange ☐
yellowish ☐	yellow ☐
reddish ☐	red ☐
blueish ☑	blue ☐

black ☐ white ☐ other* ☐

Composition

clayey ☐	clay ☑
silty ☑	silt ☐
sandy ☐	sand ☐
gravelly ☐	gravel ☐
peaty ☑	peat ☐

other* ☐

Inclusions

use the following: O: occasional M: moderate F: frequent	stones*	chalk	iron pan	manganese	charcoal	plant remains*	wood	marine shell	bone*	pot	fired clay / CBM	CTP	mortar/plaster	leather/textile	glass	metal	industrial waste	lithics	coarse stone		
frequency																					
bulk find	☐	☐	☐	☐	☐	☐	☐	☐	☐	☐	☐	☐	☐	☐	☐	☐	☐	☐	☐	☐	☐

INTERPRETATION

- topsoil ☐
- subsoil ☐
- geological subsoil ☐
- remnant topsoil ☐
- surface ☐
- occupation layer ☐
- dumped layer ☐
- deliberate backfill ☐
- destruction debris ☐
- bedding layer ☐
- natural infilling ☑
- colluvial layer ☐
- in situ burning ☐
- post-pipe ☐
- packing ☐
- cremation ☐
- other fill/deposit (describe below) ☐

CROSS REFERENCE

Sample nos	Finds nos	Photo nos	Drawing nos
/	/	1601061 – 1601064	Surveyed: plan ☐ section ☑ levels ☐ S# 16142

Basic process

construction ☐ use ☐ disuse ☑

Date	01.02.17
Initials	AR
Checked by	

*This form is incomplete if fields marked with ◤ are empty. PTO for additional information (and describing all items marked with *) and sketches.*

ADDITIONAL INFORMATION
(any further details that may be important for understanding the context, including items marked * overleaf)

Fill (160611) of ditch [160613].

Similar to (160610). Probably naturally silted ~~over~~ (similar to (160503)) with mixture of gravel, clay, peat, stones from surrounding natural.

Refer to context (160611)

SKETCHES
(consider: location plan, detailed plan showing relationships, section showing fills/deposits as appropriate)

See on (160609) context sheet

MOLA HEADLAND INFRASTRUCTURE

MOLA HEADLAND ARCHAEOLOGY

CONTEXT SHEET

Site code	Area/Field	Sub-area/Trench	Context number
A 14	TEA 16	A	(160612)
ECB #	**Subgroup**	**Parent context**	**Context type**
		[160613]	cut ☐ fill ☑ deposit ☐

STRATIGRAPHIC MATRIX / STRATIGRAPHY

		(160609)			Same as context
		(160612)			Cuts context
		[160613]			Cut by context

CUT

(if you are using this section score out section **FILL/DEPOSIT** below)

DESCRIPTION

Shape

sub- ☐ rectangular ☐ square ☐ circular ☐ linear ☐ curvilinear ☐ irregular ☐ other* ☐

Orientation	Sides	Base
☐ N-S	☐ vertical	☐ flat
☐ E-W	☐ steep (sloping)	☐ concave
☐ NE-SW	☐ moderate (sloping)	☐ v-shaped
☐ NW-SE	☐ gentle (sloping)	☐ sloping
N	☐ stepped	☐ uneven
	☐ undercutting	☐ complex*
	☐ complex*	

Dimensions	Length	Width	Depth	Diameter
in metres				

Shape result of *(tick all that apply)*

design ☐ material cut into ☐ natural processes ☐ degree of truncation ☐ uncertain ☐

INTERPRETATION

- pit ☑
- post-hole ☐
- stake-hole ☐
- ditch ☐
- ring-ditch ☐
- beam slot ☐
- construction cut ☐
- robber cut ☐
- gully ☐
- palaeochannel ☐
- furrow ☐
- field boundary ☐
- burial cut ☐
- other cut (describe below) ☐

FILL/DEPOSIT

(if you are using this section score out section **CUT** above)

DESCRIPTION

Compaction	Colour	Composition	
☐ compact	light ☐ mid ☐ dark ☑ mottled ☐	clayey ☐	☑ clay
☐ moderately compact	brownish ☑ / ☐ brown	silty ☑	☐ silt
☑ loose	greyish ☐ / ☑ grey	sandy ☐	☐ sand
☐ friable	orangeish ☐ / ☐ orange	gravelly ☐	☐ gravel
	yellowish ☐ / ☐ yellow	peaty ☐	☐ peat
	reddish ☐ / ☐ red		
	blueish ☐ / ☐ blue		
	almost black ☑ white ☐ other* ☐	other* ☐	

Thickness: 0.45 m

Inclusions

use the following: O: occasional M: moderate F: frequent	stones*	chalk	iron pan	manganese	charcoal	plant remains*	wood	marine shell	bone*	pot	fired clay / CBM	CTP	mortar/plaster	leather/textile	glass	metal	industrial waste	lithics	coarse stone		
frequency	O				O	O			✓												
bulk find	☐	☐	☐	☐	☐	☐	☐	☐	☐	☐	☐	☐	☐	☐	☐	☐	☐	☐	☐	☐	☐

INTERPRETATION

- topsoil ☐
- subsoil ☐
- geological subsoil ☐
- remnant topsoil ☐
- surface ☐
- occupation layer ☐
- dumped layer ☐
- deliberate backfill ☑
- destruction debris ☐
- bedding layer ☐
- natural infilling ☐
- colluvial layer ☐
- in situ burning ☐
- post-pipe ☐
- packing ☐
- cremation ☐
- other fill/deposit (describe below) ☐

CROSS REFERENCE

Sample nos	Finds nos	Photo nos	Drawing nos
/	/	1601061 – 1601064	Surveyed: plan ☐ section ☑ levels ☐ S# 16142

Basic process: construction ☐ use ☐ disuse ☑

Date	02.02.2017
Initials	KW
Checked by	

*This form is incomplete if fields marked with ◤ are empty. PTO for additional information (and describing all items marked with *) and sketches.*

ADDITIONAL INFORMATION
(any further details that may be important for understanding the context, including items marked * overleaf)

soft, dark brown-grey silty clay (almost as dark as (160609)) with hardly any inclusions

clearly distinguishable

find of an animal skull (possibly pig)

Refer to context: [160613]

SKETCHES
(consider: location plan, detailed plan showing relationships, section showing fills/deposits as appropriate)

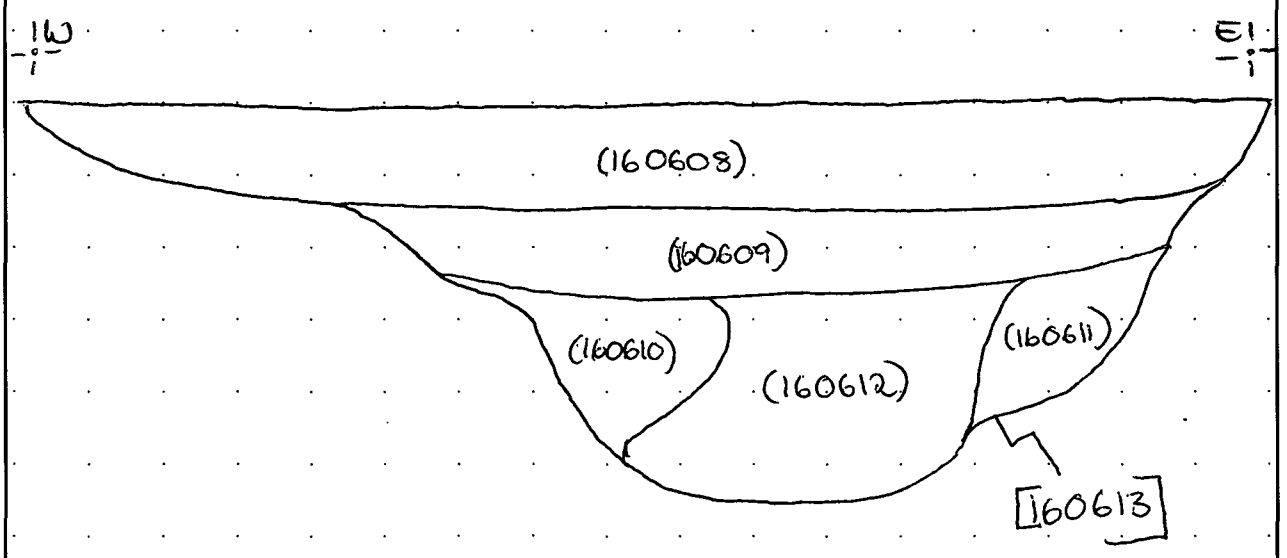

MOLA HEADLAND INFRASTRUCTURE

CONTEXT SHEET

Site code	Area/Field	Sub-area/Trench	Context number
A14	TEA 16	A	[160613]
ECB #	**Subgroup**	**Parent context**	**Context type**
			cut ☑ fill ☐ deposit ☐

STRATIGRAPHIC MATRIX / STRATIGRAPHY

					STRATIGRAPHY
		(160612)			Same as context
		[160613]			Cuts context
		160503			Cut by context

CUT

(if you are using this section score out section **FILL/DEPOSIT** below)

DESCRIPTION

Shape most probably

sub- ☐ rectangular ☐ square ☐ circular ☐ linear ☑ curvilinear ☐ irregular ☐ other* ☐

Orientation: ☑ N-S ditch; ☑ E-W cut; ☐ NE-SW; ☐ NW-SE; N

Sides: ☐ vertical; ☐ steep; ☑ moderate; ☐ gentle; (sloping); ☐ stepped; ☐ undercutting; ☐ complex*

Base: ☐ flat; ☑ concave; ☐ v-shaped; ☐ sloping; ☐ uneven; ☐ complex*

Dimensions	Length	Width	Depth	Diameter
in metres	—	3.20m	0.86m	—

Shape result of (tick all that apply)

design ☑ material cut into ☐ natural processes ☐ degree of truncation ☐ uncertain ☐

INTERPRETATION

- pit ☐
- post-hole ☐
- stake-hole ☐
- ditch ☑
- ring-ditch ☐
- beam slot ☐
- construction cut ☐
- robber cut ☐
- gully ☐
- palaeochannel ☐
- furrow ☐
- field boundary ☐
- burial cut ☐
- other cut (describe below) ☐

FILL/DEPOSIT

(if you are using this section score out section **CUT** above)

DESCRIPTION

Compaction: ☐ compact; ☐ moderately compact; ☐ loose; ☐ friable

Colour: light ☐ mid ☐ dark ☐ mottled ☐

brownish ☐	brown ☐
greyish ☐	grey ☐
orangeish ☐	orange ☐
yellowish ☐	yellow ☐
reddish ☐	red ☐
blueish ☐	blue ☐

black ☐ white ☐ other* ☐

Composition

clayey ☐	clay ☐
silty ☐	silt ☐
sandy ☐	sand ☐
gravelly ☐	gravel ☐
peaty ☐	peat ☐

other* ☐

Thickness

Inclusions

use the following: O: occasional M: moderate F: frequent	stones*	chalk	iron pan	manganese	charcoal	plant remains*	wood	marine shell	bone*	pot	fired clay / CBM	CTP	mortar/plaster	leather/textile	glass	metal	industrial waste	lithics	coarse stone	
frequency																				
bulk find	☐	☐	☐	☐	☐	☐	☐	☐	☐	☐	☐	☐	☐	☐	☐	☐	☐	☐	☐	☐

INTERPRETATION

- topsoil ☐
- subsoil ☐
- geological subsoil ☐
- remnant topsoil ☐
- surface ☐
- occupation layer ☐
- dumped layer ☐
- deliberate backfill ☐
- destruction debris ☐
- bedding layer ☐
- natural infilling ☐
- colluvial layer ☐
- in situ burning ☐
- post-pipe ☐
- packing ☐
- cremation ☐
- other fill/deposit (describe below) ☐

CROSS REFERENCE

Sample nos	Finds nos	Photo nos	Drawing nos
		1601061 – 1601064	Surveyed: plan ☐ section ☑ levels ☐ S#16142

Basic process: construction ☑ use ☐ disuse ☐

Date	01.02.2017
Initials	KW
Checked by	

*This form is incomplete if fields marked with ◤ are empty. PTO for additional information (and describing all items marked with *) and sketches.*

ADDITIONAL INFORMATION
(any further details that may be important for understanding the context, including items marked * overleaf)

wide and quite deep ditch with 5 fills

fills (160610) and (160611) seem more likely to have silted into the ditch while it was being backfilled with (160612); on top of this is (160609) which is covered by (160608) → this seems to be a big spread on top of features

ditch is a broad U-shape with a concave base and moderately steep sides

Refer to context [160613]

SKETCHES
(consider: location plan, detailed plan showing relationships, section showing fills/deposits as appropriate)

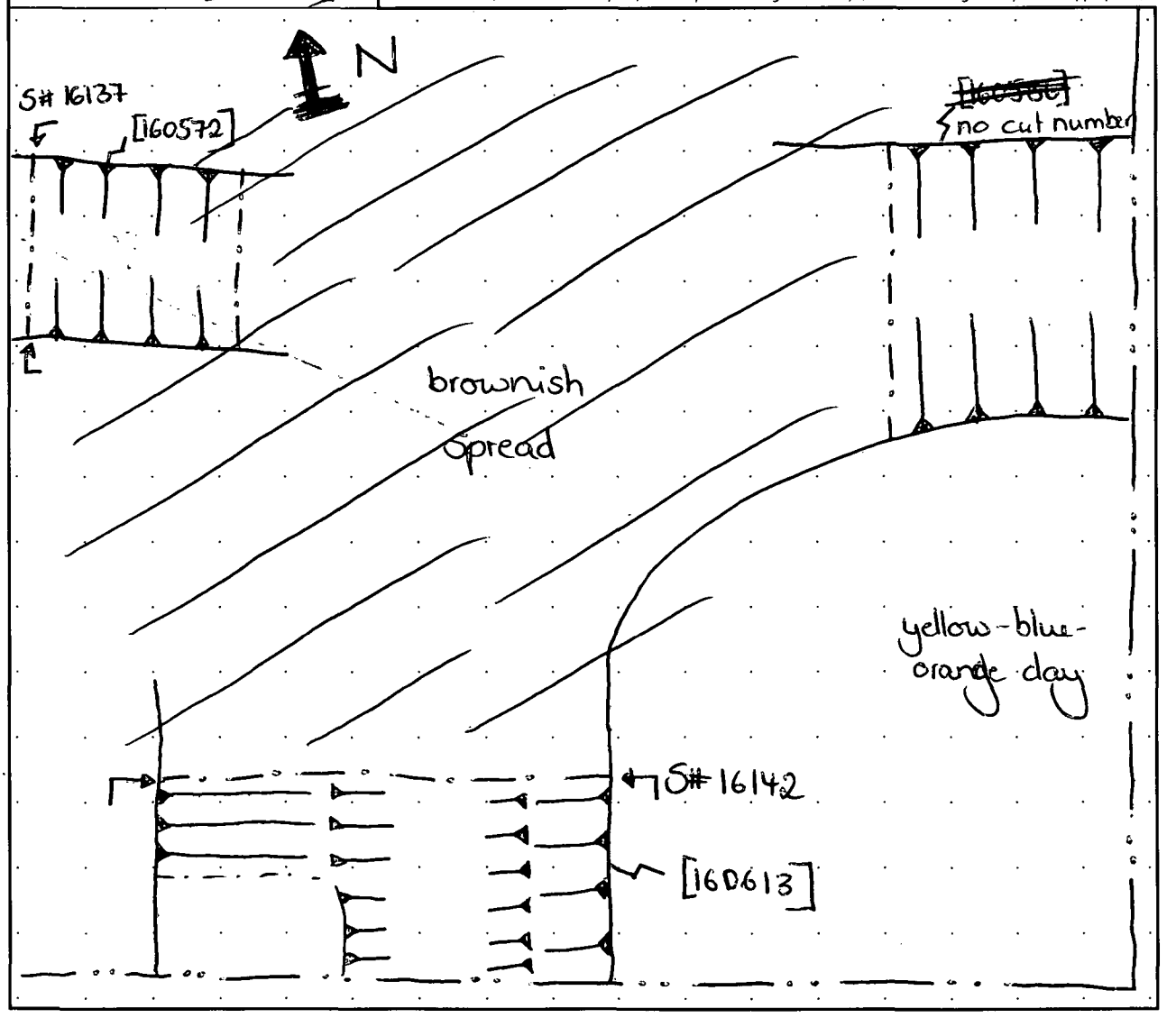

MOLA HEADLAND INFRASTRUCTURE

CONTEXT SHEET

Site code	Area/Field	Sub-area/Trench	Context number
A 14	TEA 16		(160614)
ECB #	**Subgroup**	**Parent context**	**Context type**
		[160615]	cut ☐ fill ☑ deposit ☐

STRATIGRAPHIC MATRIX — STRATIGRAPHY

		(160502)			Same as context
		this context			Cuts context
		[160615]			Cut by context

CUT (if you are using this section score out section **FILL/DEPOSIT** below) — DESCRIPTION — INTERPRETATION

Shape: sub- ☐ rectangular ☐ square ☐ circular ☐ linear ☐ curvilinear ☐ irregular ☐ other* ☐

Orientation: ☐ N-S ☐ E-W ☐ NE-SW ☐ NW-SE ☐ N

Sides: ☐ vertical ☐ steep ☐ moderate ☐ gentle (sloping) ☐ stepped ☐ undercutting ☐ complex*

Base: ☐ flat ☐ concave ☐ v-shaped ☐ sloping ☐ uneven ☐ complex*

Dimensions	Length	Width	Depth	Diameter
in metres				

Shape result of (tick all that apply): design ☐ material cut into ☐ natural processes ☐ degree of truncation ☐ uncertain ☐

Interpretation: pit ☐ post-hole ☐ stake-hole ☐ ditch ☐ ring-ditch ☐ beam slot ☐ construction cut ☐ robber cut ☐ gully ☐ palaeochannel ☐ furrow ☐ field boundary ☐ burial cut ☐ other cut (describe below) ☐

FILL/DEPOSIT (if you are using this section score out section **CUT** above) — DESCRIPTION — INTERPRETATION

Compaction: ☐ compact ☑ moderately compact ☐ loose ☐ friable

Colour: light ☐ mid ☐ dark ☑ mottled ☐
brownish ☐ brown ☐; greyish ☑ grey ☐; orangeish ☐ orange ☐; yellowish ☐ yellow ☐; reddish ☐ red ☐; blueish ☐ blue ☐
black ☑ white ☐ other* ☐

Composition: clayey ☐ clay ☑; silty ☑ silt ☐; sandy ☐ sand ☐; gravelly ☐ gravel ☐; peaty ☐ peat ☐
other* ☐

Thickness: 0.18m

Inclusions

use the following: O: occasional M: moderate F: frequent	stones*	chalk	iron pan	manganese	charcoal	plant remains*	wood	marine shell	bone*	pot	fired clay / CBM	CTP	mortar/plaster	leather/textile	glass	metal	industrial waste	lithics	coarse stone
frequency	O				F				✓	✓									
bulk find	☐	☐	☐	☐	☐	☐	☐	☐	☐	☐	☐	☐	☐	☐	☐	☐	☐	☐	☐

Interpretation: topsoil ☐ subsoil ☐ geological subsoil ☐ remnant topsoil ☐ surface ☐ occupation layer ☐ dumped layer ☐ deliberate backfill ☐ destruction debris ☐ bedding layer ☐ natural infilling ☐ colluvial layer ☐ in situ burning ☐ post-pipe ☐ packing ☐ cremation ☑ other fill/deposit (describe below) ☐

CROSS REFERENCE

Sample nos	Finds nos	Photo nos	Drawing nos
16057	/	1601066 1601067 1601068 1601069	Surveyed: plan ☐ section ☑ levels ☐ SF 16143

Basic process: construction ☐ · use ☐ · disuse ☑

Date	09.02.17
Initials	AR / KW
Checked by	

*This form is incomplete if fields marked with ◤ are empty. PTO for additional information (and describing all items marked with *) and sketches.*

ADDITIONAL INFORMATION
(any further details that may be important for understanding the context, including items marked * overleaf)

Fill (160614) of cremation. [160615]. (Contained human bones and pieces of pottery. Dark, black-greyish silty clay.

Refer to context (160614)

SKETCHES
(consider: location plan, detailed plan showing relationships, section showing fills/deposits as appropriate)

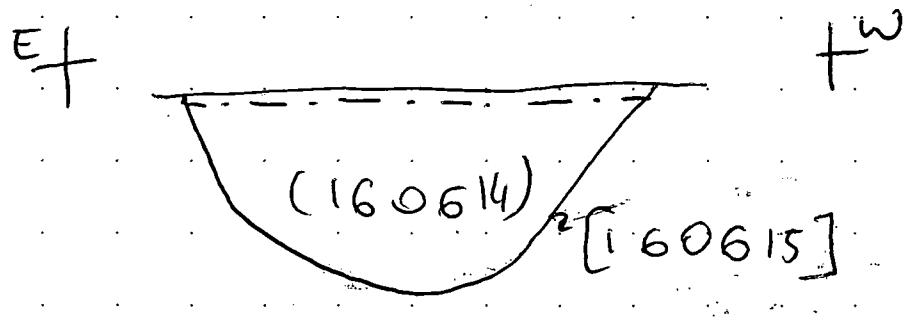

MOLA HEADLAND INFRASTRUCTURE

CONTEXT SHEET

Site code	Area/Field	Sub-area/Trench	Context number
A14	TEA 16		[160615]
ECB #	**Subgroup**	**Parent context**	**Context type**
		[160615]	cut ☑ fill ☐ deposit ☐

STRATIGRAPHIC MATRIX — STRATIGRAPHY

		(160614)			Same as context
		this context			Cuts context
		(160503)			Cut by context

CUT (if you are using this section score out section **FILL/DEPOSIT** below) — DESCRIPTION — INTERPRETATION

Shape: sub- ☐ rectangular ☐ square ☐ circular ☑ linear ☐ curvilinear ☐ irregular ☐ other* ☐

Orientation: ☐ N-S ☑ E-W ☐ NE-SW ☐ NW-SE

Sides: ☐ vertical ☐ steep ☑ moderate (sloping) ☐ gentle (sloping) ☐ stepped ☐ undercutting ☐ complex*

Base: ☐ flat ☑ concave ☐ v-shaped ☐ sloping ☐ uneven ☐ complex*

Dimensions	Length	Width	Depth	Diameter
in metres	—	0.48m	0.18m	—

Shape result of (tick all that apply): design ☑ material cut into ☐ natural processes ☐ degree of truncation ☐ uncertain ☐

INTERPRETATION: pit ☐ post-hole ☐ stake-hole ☐ ditch ☐ ring-ditch ☐ beam slot ☐ construction cut ☐ robber cut ☐ gully ☐ palaeochannel ☐ furrow ☐ field boundary ☐ burial cut ☐ other cut (describe below) ☐

Cremation

FILL/DEPOSIT (if you are using this section score out section **CUT** above) — DESCRIPTION — INTERPRETATION

Compaction: ☐ compact ☐ moderately compact ☐ loose ☐ friable

Colour: light ☐ mid ☐ dark ☐ mottled ☐; brownish ☐ brown; greyish ☐ grey; orangeish ☐ orange; yellowish ☐ yellow; reddish ☐ red; blueish ☐ blue; black ☐ white ☐ other* ☐

Composition: clayey ☐ clay; silty ☐ silt; sandy ☐ sand; gravelly ☐ gravel; peaty ☐ peat; other* ☐

Thickness

Inclusions

use the following: O: occasional M: moderate F: frequent	stones*	chalk	iron pan	manganese	charcoal	plant remains*	wood	marine shell	bone*	pot	fired clay / CBM	CTP	mortar/plaster	leather/textile	glass	metal	industrial waste	lithics	coarse stone		
frequency																					
bulk find	☐	☐	☐	☐	☐	☐	☐	☐	☐	☐	☐	☐	☐	☐	☐	☐	☐	☐	☐	☐	☐

INTERPRETATION: topsoil ☐ subsoil ☐ geological subsoil ☐ remnant topsoil ☐ surface ☐ occupation layer ☐ dumped layer ☐ deliberate backfill ☐ destruction debris ☐ bedding layer ☐ natural infilling ☐ colluvial layer ☐ in situ burning ☐ post-pipe ☐ packing ☐ cremation ☐ other fill/deposit (describe below) ☐

CROSS REFERENCE

Sample nos	Finds nos	Photo nos	Drawing nos
16057	—	1601066 1601067 1601068 1601069	Surveyed: plan ☐ section ☑ levels ☐ S#: 16143

Basic process: construction ☐ use ☑ disuse ☐

Date	09.02.17
Initials	AR/KW
Checked by	

*This form is incomplete if fields marked with ◤ are empty. PTO for additional information (and describing all items marked with *) and sketches.*

ADDITIONAL INFORMATION
(any further details that may be important for understanding the context, including items marked * overleaf)

cut [160615] of cremation (f.u (160614)) located on the E side of excavation area near to E edge. Cremation was shallow -0,18m.

Refer to context [160615]

SKETCHES
(consider: location plan, detailed plan showing relationships, section showing fills/deposits as appropriate)

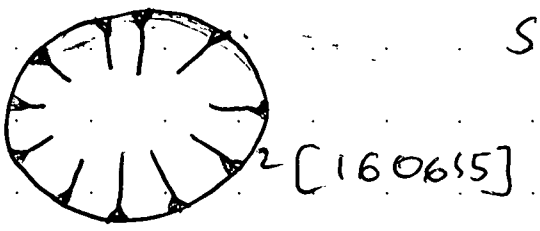

S# 16143

MOLA HEADLAND INFRASTRUCTURE

MOLA HEADLAND ARCHAEOLOGY

CONTEXT SHEET

Site code	Area/Field	Sub-area/Trench	Context number
A14	TEA 16	—	[161004]
ECR #	**Subgroup**	**Parent context**	**Context type**
—	—	161004	cut ☑ fill ☐ deposit ☐

STRATIGRAPHIC MATRIX / STRATIGRAPHY

		(161005)			Same as context	—
		[161004]			Cuts context	—
		(161003)			Cut by context	—

CUT

(if you are using this section score out section **FILL/DEPOSIT** below)

DESCRIPTION

Shape: sub- ☑ rectangular ☐ square ☐ circular ☑ linear ☐ curvilinear ☐ irregular ☐ other* ☐

Orientation: ☑ N-S ☐ E-W ☐ NE-SW ☐ NW-SE

Sides: ☐ vertical ☐ steep ☑ moderate ☐ gentle (sloping) ☐ stepped ☐ undercutting ☐ complex*

Base: ☐ flat ☑ concave ☐ v-shaped ☐ sloping ☐ uneven ☐ complex*

Dimensions	Length	Width	Depth	Diameter
in metres	0.45	0.36	0.16	—

Shape result of (tick all that apply): design ☑ material cut into ☐ natural processes ☐ degree of truncation ☐ uncertain ☐

INTERPRETATION

- pit ☐
- post-hole ☑
- stake-hole ☐
- ditch ☐
- ring-ditch ☐
- beam slot ☐
- construction cut ☐
- robber cut ☐
- gully ☐
- palaeochannel ☐
- furrow ☐
- field boundary ☐
- burial cut ☐
- other cut (describe below) ☐

FILL/DEPOSIT

(if you are using this section score out section **CUT** above)

DESCRIPTION

Compaction: ☐ compact ☐ moderately compact ☐ loose ☐ friable

Colour: light ☐ mid ☐ dark ☐ mottled ☐

brownish ☐	brown ☐
greyish ☐	grey ☐
orangeish ☐	orange ☐
yellowish ☐	yellow ☐
reddish ☐	red ☐
blueish ☐	blue ☐

black ☐ white ☐ other* ☐

Composition

clayey ☐	clay ☐
silty ☐	silt ☐
sandy ☐	sand ☐
gravelly ☐	gravel ☐
peaty ☐	peat ☐

other* ☐

Thickness

Inclusions

use the following: O: occasional M: moderate F: frequent	stones*	chalk	iron pan	manganese	charcoal	plant remains*	wood	marine shell	bone*	pot	fired clay / CBM	CTP	mortar/plaster	leather/textile	glass	metal	industrial waste	lithics	coarse stone		
frequency																					
bulk find	☐	☐	☐	☐	☐	☐	☐	☐	☐	☐	☐	☐	☐	☐	☐	☐	☐	☐	☐	☐	☐

INTERPRETATION

- topsoil ☐
- subsoil ☐
- geological subsoil ☐
- remnant topsoil ☐
- surface ☐
- occupation layer ☐
- dumped layer ☐
- deliberate backfill ☐
- destruction debris ☐
- bedding layer ☐
- natural infilling ☐
- colluvial layer ☐
- in situ burning ☐
- post-pipe ☐
- packing ☐
- cremation ☐
- other fill/deposit (describe below) ☐

CROSS REFERENCE

Sample nos	Finds nos	Photo nos	Drawing nos
—	—	16 10001	Surveyed: plan ☐ section ☐ levels ☐

Basic process: construction ☑ use ☐ disuse ☐

Date	11/9/17
Initials	AK
Checked by	TS

*This form is incomplete if fields marked with ◤ are empty. PTO for additional information (and describing all items marked with *) and sketches.*

0.

ADDITIONAL INFORMATION
(any further details that may be important for understanding the context, including items marked * overleaf)

- Cut of posthole with single fill (161005). Situated 0.40m East of posthole [161007] (*see plan below). Both similar features, possibly contemporary. No other features nearby, however, except for small pit 5m east. Difficult to date based on single, small piece of ceramic + flints - prehistoric?
Flints may be from surrounding soil / scatters

Refer to context —

SKETCHES
(consider: location plan, detailed plan showing relationships, section showing fills/deposits as appropriate)

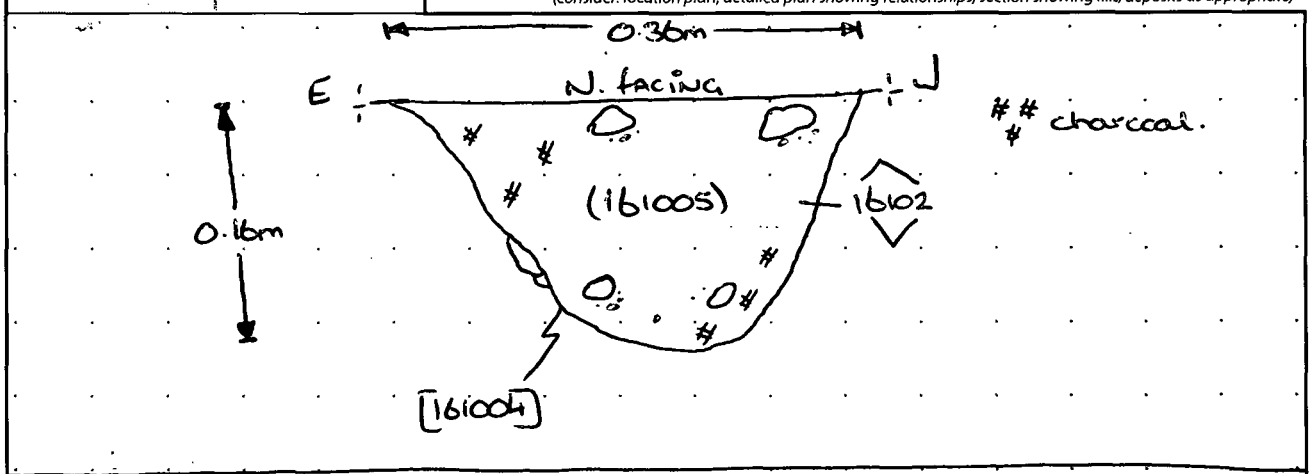

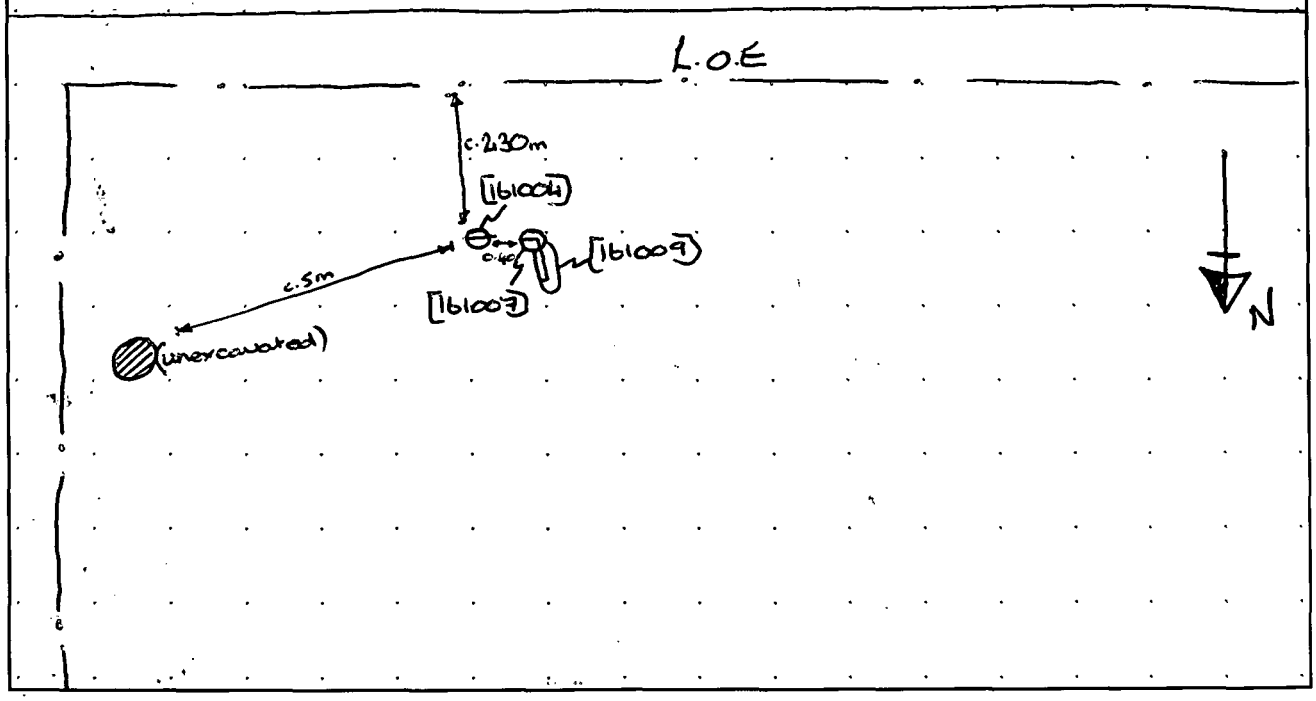

MOLA HEADLAND INFRASTRUCTURE

CONTEXT SHEET

Site code	Area/Field	Sub area/Trench	Context number
A14	TEA 16	–	(161005)
FCR #	**Subgroup**	**Parent context**	**Context type**
–	–	[161004]	cut ☐ fill ☑ deposit ☐

STRATIGRAPHIC MATRIX / STRATIGRAPHY

		(161002)	–		Same as context	–
		(161005)			Cuts context	–
		[161004]			Cut by context	–

CUT

(if you are using this section score out section **FILL/DEPOSIT** below)

DESCRIPTION

Shape

sub- ☐ rectangular ☐ square ☐ circular ☐ linear ☐ curvilinear ☐ irregular ☐ other* ☐

Orientation	Sides	Base
☐ N-S	☐ vertical	☐ flat
☐ E-W	☐ steep (sloping)	☐ concave
☐ NE-SW	☐ moderate (sloping)	☐ v-shaped
☐ NW-SE	☐ gentle (sloping)	☐ sloping
N	☐ stepped	☐ uneven
	☐ undercutting	☐ complex*
	☐ complex*	

Dimensions	Length	Width	Depth	Diameter
in metres				

Shape result of (tick all that apply)

design ☐ material cut into ☐ natural processes ☐ degree of truncation ☐ uncertain ☐

INTERPRETATION

- pit ☐
- post-hole ☐
- stake-hole ☐
- ditch ☐
- ring-ditch ☐
- beam slot ☐
- construction cut ☐
- robber cut ☐
- gully ☐
- palaeochannel ☐
- furrow ☐
- field boundary ☐
- burial cut ☐
- other cut (describe below) ☐

FILL/DEPOSIT

(if you are using this section score out section **CUT** above)

DESCRIPTION

Compaction

☐ compact
☑ moderately compact
☐ loose
☐ friable

Colour

light ☐ mid ☑ dark ☐ mottled ☐

brownish ☑	☐ brown
greyish ☐	☑ grey
orangeish ☐	☐ orange
yellowish ☐	☐ yellow
reddish ☐	☐ red
blueish ☐	☐ blue

black ☐ white ☐ other* ☐

Composition

clayey ☑	☐ clay
silty ☐	☑ silt
sandy ☐	☐ sand
gravelly ☐	☐ gravel
peaty ☐	☐ peat

other* ☐

Thickness

0.16m

Inclusions

use the following: O: occasional M: moderate F: frequent	stones*	chalk	iron pan	manganese	charcoal	plant remains*	wood	marine shell	bone*	pot	fired clay / CBM	CTP	mortar/plaster	leather/textile	glass	metal	industrial waste	lithics	coarse stone		
frequency	O				M					O											
bulk find	☑	☐	☐	☐	☑	☐	☐	☐	☐	☑	☐	☐	☐	☐	☐	☐	☐	☑	☐	☐	☐

INTERPRETATION

- topsoil ☐
- subsoil ☐
- geological subsoil ☐
- remnant topsoil ☐
- surface ☐
- occupation layer ☐
- dumped layer ☐
- deliberate backfill ☑
- destruction debris ☐
- bedding layer ☐
- natural infilling ☐
- colluvial layer ☐
- in situ burning ☐
- post-pipe ☐
- packing ☐
- cremation ☐
- other fill/deposit (describe below) ☐

Basic process

construction ☐ use ☐ disuse ☑

CROSS REFERENCE

Sample nos	Finds nos	Photo nos	Drawing nos
16102	–	16100001	Surveyed: plan ☐ section ☐ levels ☐

Date	11/9/17
Initials	AK
Checked by	OB

*This form is incomplete if fields marked with ◤ are empty. PTO for additional information (and describing all items marked with *) and sketches.*

0

ADDITIONAL INFORMATION
(any further details that may be important for understanding the context, including items marked * overleaf)

- Deliberate backfill of posthole [161004]. Contains single ceramic fragment + a couple of worked flints. Unknown date, prehistoric? Moderate amount of charcoal present in fill. Remains of post-pipe? Sampled 16102.

Refer to context [161004]

SKETCHES
(consider: location plan, detailed plan showing relationships, section showing fills/deposits as appropriate)

Ref. [161004] section + plan.

MOLA HEADLAND INFRASTRUCTURE

MOLA HEADLAND ARCHAEOLOGY

CONTEXT SHEET

Site code	Area/Field	Sub-area/Trench	Context number
A.14	TEA 16		(161006)
FCR #	**Subgroup**	**Parent context**	**Context type**
		161007	cut ☐ fill ☑ deposit ☐

STRATIGRAPHIC MATRIX

		(161002)		
		[161006]		
		[161007]		

STRATIGRAPHY

Same as context	
Cuts context	
Cut by context	

CUT (if you are using this section score out section **FILL/DEPOSIT** below) — DESCRIPTION

Shape: sub- ☐ rectangular ☐ square ☐ circular ☐ linear ☐ curvilinear ☐ irregular ☐ other* ☐

Orientation	Sides	Base
☐ N-S	☐ vertical	☐ flat
☐ E-W	☐ steep (sloping)	☐ concave
☐ NE-SW	☐ moderate (sloping)	☐ v-shaped
☐ NW-SE	☐ gentle (sloping)	☐ sloping
N	☐ stepped	☐ uneven
	☐ undercutting	☐ complex*
	☐ complex*	

Dimensions	Length	Width	Depth	Diameter
in metres				

Shape result of (tick all that apply): design ☐ material cut into ☐ natural processes ☐ degree of truncation ☐ uncertain ☐

INTERPRETATION: pit ☐, post-hole ☐, stake-hole ☐, ditch ☐, ring-ditch ☐, beam slot ☐, construction cut ☐, robber cut ☐, gully ☐, palaeochannel ☐, furrow ☐, field boundary ☐, burial cut ☐, other cut (describe below) ☐

FILL/DEPOSIT (if you are using this section score out section **CUT** above) — DESCRIPTION

Compaction: ☐ compact ☑ moderately compact ☐ loose ☐ friable

Colour: light ☐ mid ☑ dark ☑ mottled ☐

brownish ☐	☑ brown
greyish ☑	☐ grey
orangeish ☐	☐ orange
yellowish ☐	☐ yellow
reddish ☐	☐ red
blueish ☐	☐ blue

black ☐ white ☐ other* ☐

Composition:

clayey ☐	☐ clay
silty ☐	☑ silt
sandy ☐	☐ sand
gravelly ☐	☐ gravel
peaty ☐	☐ peat

other* ☐

Thickness: 0.17

Inclusions

use the following: O: occasional M: moderate F: frequent	stones*	chalk	iron pan	manganese	charcoal	plant remains*	wood	marine shell	bone*	pot	fired clay / CBM	CTP	mortar/plaster	leather/textile	glass	metal	industrial waste	lithics	coarse stone
frequency	M																		
bulk find	☐	☐	☐	☐	☐	☐	☐	☐	☐	☐	☐	☐	☐	☐	☐	☐	☐	☐	☐

INTERPRETATION: topsoil ☐, subsoil ☐, geological subsoil ☐, remnant topsoil ☐, surface ☐, occupation layer ☐, dumped layer ☐, deliberate backfill ☐, destruction debris ☐, bedding layer ☐, natural infilling ☑, colluvial layer ☐, in situ burning ☐, post-pipe ☐, packing ☐, cremation ☐, other fill/deposit (describe below) ☐

CROSS REFERENCE

Sample nos	Finds nos	Photo nos	Drawing nos
16101		~~DUG #~~ ~~161~~ 1610001 1610002	Surveyed: plan ☐ section ☑ levels ☐ DWG # 16151 Sheet 1

Basic process: construction ☐ use ☑ disuse ☑

Date	11/9/17
Initials	AC
Checked by	OR

This form is incomplete if fields marked with ◤ are empty. PTO for additional information (and describing all items marked with *) and sketches.

ADDITIONAL INFORMATION

*(any further details that may be important for understanding the context, including items marked * overleaf)*

FILL (161006) OF POST HOLE. MODERATELY COMPACT GREYISH BROWN SILT WITH INCLUSION OF STONES. CONCENTRATED IN THE BOTTOM OF POST HOLE. NO FINDS.

Refer to context: 161007 Plan

SKETCHES

(consider: location plan, detailed plan showing relationships, section showing fills/deposits as appropriate)

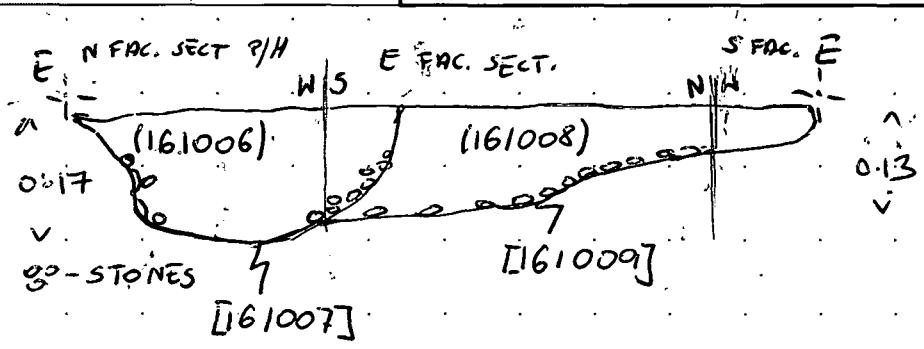

MATRIX

(161002)
|
(161006)
|
[161007]
|
(161008)
|
[161009]
|
(161003)

MOLA HEADLAND INFRASTRUCTURE

MOLA HEADLAND ARCHAEOLOGY

CONTEXT SHEET

Site code	Area/Field	Sub area/Trench	Context number
A 14	TEA16		[161007]
ECB #	**Subgroup**	**Parent context**	**Context type**
		[161007]	cut ☑ fill ☐ deposit ☐

STRATIGRAPHIC MATRIX

		(161006)		
		[161007]		
		(161008)		

STRATIGRAPHY

Same as context	—
Cuts context	(161008)
Cut by context	—

CUT

(if you are using this section score out section **FILL/DEPOSIT** below)

DESCRIPTION

Shape

sub- ☑ rectangular ☐ square ☐ circular ☑ linear ☐ curvilinear ☐ irregular ☐ other* ☐

Orientation	Sides	Base
☐ N-S	☐ vertical	☐ flat
☐ E-W	☑ steep (sloping)	☑ concave
☐ NE-SW	☐ moderate (sloping)	☐ v-shaped
☐ NW-SE	☐ gentle (sloping)	☐ sloping
N	☐ stepped	☐ uneven
	☐ undercutting	☐ complex*
	☐ complex*	

Dimensions	Length	Width	Depth	Diameter
in metres	0.40	0.30	0.17	—

Shape result of (tick all that apply)

design ☐ material cut into ☐ natural processes ☐ degree of truncation ☐ uncertain ☐

INTERPRETATION

pit ☐
post-hole ☑
stake-hole ☐
ditch ☐
ring-ditch ☐
beam slot ☐
construction cut ☐
robber cut ☐
gully ☐
palaeochannel ☐
furrow ☐
field boundary ☐
burial cut ☐
other cut (describe below) ☐

FILL/DEPOSIT

(if you are using this section score out section **CUT** above)

DESCRIPTION

Compaction	Colour		Composition	
☐ compact	light ☐ mid ☐ dark ☐ mottled ☐		clayey ☐	☐ clay
☐ moderately compact	brownish ☐	☐ brown	silty ☐	☐ silt
☐ loose	greyish ☐	☐ grey	sandy ☐	☐ sand
☐ friable	orangeish ☐	☐ orange	gravelly ☐	☐ gravel
	yellowish ☐	☐ yellow	peaty ☐	☐ peat
Thickness	reddish ☐	☐ red		
	blueish ☐	☐ blue		
	black ☐ white ☐ other* ☐		other* ☐	

Inclusions

use the following: O: occasional M: moderate F: frequent	stones*	chalk	iron pan	manganese	charcoal	plant remains*	wood	marine shell	bone*	pot	fired clay / CBM	CTP	mortar/plaster	leather/textile	glass	metal	industrial waste	lithics	coarse stone		
frequency																					
bulk find	☐	☐	☐	☐	☐	☐	☐	☐	☐	☐	☐	☐	☐	☐	☐	☐	☐	☐	☐	☐	☐

INTERPRETATION

topsoil ☐
subsoil ☐
geological subsoil ☐
remnant topsoil ☐
surface ☐
occupation layer ☐
dumped layer ☐
deliberate backfill ☐
destruction debris ☐
bedding layer ☐
natural infilling ☐
colluvial layer ☐
in situ burning ☐
post-pipe ☐
packing ☐
cremation ☐
other fill/deposit (describe below) ☐

CROSS REFERENCE

Sample nos	Finds nos	Photo nos	Drawing nos
		1610001 1610002	Surveyed: plan ☐ section ☑ levels ☐ DWG# 16151 Sheet 1

Basic process

construction ☑ use ☐ disuse ☐

Date	11/9/17
Initials	AC
Checked by	[illegible]

*This form is incomplete if fields marked with ◤ are empty. PTO for additional information (and describing all items marked with *) and sketches.*

ADDITIONAL INFORMATION

*(any further details that may be important for understanding the context, including items marked * overleaf)*

CUT [161007] OF POSTHOLE. THIS POSTHOLE IS CUTTING ANOTHER OVAL PIT [161009] AND IS PLACED 0.38 M FROM POSTHOLE [161004].

Refer to context | 161006 Section

SKETCHES

(consider: location plan, detailed plan showing relationships, section showing fills/deposits as appropriate)



MOLA HEADLAND INFRASTRUCTURE

MOLA HEADLAND ARCHAEOLOGY

CONTEXT SHEET

Site code	Area/Field	Sub-area/Trench	Context number
A 14	TEA 16		[161008]
ECB #	**Subgroup**	**Parent context**	**Context type**
		[161009]	cut ☐ fill ☑ deposit ☐

STRATIGRAPHIC MATRIX

		[161007]		
		[161008]		
		[161009]		

STRATIGRAPHY

Same as context	—
Cuts context	—
Cut by context	[161007]

CUT

(if you are using this section score out section **FILL/DEPOSIT** below)

DESCRIPTION

Shape

sub- ☐ rectangular ☐ square ☐ circular ☐ linear ☐ curvilinear ☐ irregular ☐ other* ☐

Orientation	Sides	Base
☐ N-S	☐ vertical	☐ flat
☐ E-W	☐ steep (sloping)	☐ concave
☐ NE-SW	☐ moderate (sloping)	☐ v-shaped
☐ NW-SE	☐ gentle (sloping)	☐ sloping
	☐ stepped	☐ uneven
N	☐ undercutting	☐ complex*
	☐ complex*	

Dimensions	Length	Width	Depth	Diameter
in metres				

Shape result of (tick all that apply)

design ☐ material cut into ☐ natural processes ☐ degree of truncation ☐ uncertain ☐

INTERPRETATION

- pit ☐
- post-hole ☐
- stake-hole ☐
- ditch ☐
- ring-ditch ☐
- beam slot ☐
- construction cut ☐
- robber cut ☐
- gully ☐
- palaeochannel ☐
- furrow ☐
- field boundary ☐
- burial cut ☐
- other cut (describe below) ☐

FILL/DEPOSIT

(if you are using this section score out section **CUT** above)

DESCRIPTION

Compaction

☐ compact
☑ moderately compact
☐ loose
☐ friable

Colour

light ☑ mid ☐ dark ☐ mottled ☐

brownish ☐	☑ brown
greyish ☐	☐ grey
orangeish ☐	☐ orange
yellowish ☑	☐ yellow
reddish ☐	☐ red
blueish ☐	☐ blue

black ☐ white ☐ other* ☐

Composition

clayey ☐	☐ clay
silty ☐	☑ silt
sandy ☐	☐ sand
gravelly ☐	☐ gravel
peaty ☐	☐ peat

other* ☐

Thickness

0.13

Inclusions

use the following: O: occasional M: moderate F: frequent	stones*	chalk	iron pan	manganese	charcoal	plant remains*	wood	marine shell	bone*	pot	fired clay / CBM	CTP	mortar/plaster	leather/textile	glass	metal	industrial waste	lithics	coarse stone		
frequency	M					M															
bulk find	☐	☐	☐	☐	☐	☐	☐	☐	☐	☐	☐	☐	☐	☐	☐	☐	☐	☐	☐	☐	☐

INTERPRETATION

- topsoil ☐
- subsoil ☐
- geological subsoil ☐
- remnant topsoil ☐
- surface ☐
- occupation layer ☐
- dumped layer ☐
- deliberate backfill ☐
- destruction debris ☐
- bedding layer ☐
- natural infilling ☑
- colluvial layer ☐
- in situ burning ☐
- post-pipe ☐
- packing ☐
- cremation ☐
- other fill/deposit (describe below) ☐

CROSS REFERENCE

Sample nos	Finds nos	Photo nos	Drawing nos
		1610001 1610002	Surveyed: plan ☐ section ☑ levels ☐ DWG#16151 Sheet 1

Basic process

construction ☐ use ☐ disuse ☑

Date	11/09/17
Initials	AC
Checked by	CB

*This form is incomplete if fields marked with ◤ are empty. PTO for additional information (and describing all items marked with *) and sketches.*

ADDITIONAL INFORMATION
(any further details that may be important for understanding the context, including items marked * overleaf)

FILL (161008) OF OVAL PIT, MODERATELY COMPACT, LIGHT YELLOWISH-BROWN SILT WITH INCLUSIONS OF SMALL STONES IN WHOLE THICKNESS OF FILL AND CONCENTRATION ON THE BOTTOM. INSIDE FILL PRESENT PLANT ROOTS (MODERN). NO FINDS.
THIS FILL IS CUT BY POSTHOLE [161007].

Refer to context | Plan 161007

SKETCHES
(consider: location plan, detailed plan showing relationships, section showing fills/deposits as appropriate)

FOR SECTION SKETCH SEE (161006)

MOLA HEADLAND INFRASTRUCTURE

MOLA HEADLAND ARCHAEOLOGY

CONTEXT SHEET

Site code	Area/Field	Sub area/Trench	Context number
A14	TEA 16		[161009]
ECB #	**Subgroup**	**Parent context**	**Context type**
		[161009]	cut ☐ fill ☐ deposit ☐

STRATIGRAPHIC MATRIX

		(161008)		
		[161009]		
		(161003)		

STRATIGRAPHY

Same as context	—
Cuts context	~~(161003)~~
Cut by context	—

CUT

(if you are using this section score out section **FILL/DEPOSIT** below)

DESCRIPTION

Shape

sub- ☑ rectangular ☐ square ☐ circular ☑ linear ☐ curvilinear ☐ irregular ☐ other* ☐

Orientation: ☑ N-S ☐ E-W ☐ NE-SW ☐ NW-SE

Sides: ☐ vertical ☐ steep ☑ moderate ☐ gentle (sloping) ☐ stepped ☐ undercutting ☐ complex*

Base: ☐ flat ☑ concave ☐ v-shaped ☐ sloping ☐ uneven ☐ complex*

Dimensions	Length	Width	Depth	Diameter
in metres	0.92	0.32	0.13	—

Shape result of (tick all that apply): design ☑ material cut into ☑ natural processes ☐ degree of truncation ☐ uncertain ☑

INTERPRETATION

pit ☑, post-hole ☐, stake-hole ☐, ditch ☐, ring-ditch ☐, beam slot ☐, construction cut ☐, robber cut ☐, gully ☐, palaeochannel ☐, furrow ☐, field boundary ☐, burial cut ☐, other cut (describe below) ☐

FILL/DEPOSIT

(if you are using this section score out section **CUT** above)

DESCRIPTION

Compaction: ☐ compact ☐ moderately compact ☐ loose ☐ friable

Colour: light ☐ mid ☐ dark ☐ mottled ☐; brownish ☐ brown ☐, greyish ☐ grey ☐, orangeish ☐ orange ☐, yellowish ☐ yellow ☐, reddish ☐ red ☐, blueish ☐ blue ☐; black ☐ white ☐ other* ☐

Composition: clayey ☐ clay ☐, silty ☐ silt ☐, sandy ☐ sand ☐, gravelly ☐ gravel ☐, peaty ☐ peat ☐; other* ☐

Thickness

Inclusions

use the following: O: occasional M: moderate F: frequent	stones*	chalk	iron pan	manganese	charcoal	plant remains*	wood	marine shell	bone*	pot	fired clay / CBM	CTP	mortar/plaster	leather/textile	glass	metal	industrial waste	lithics	coarse stone		
frequency																					
bulk find	☐	☐	☐	☐	☐	☐	☐	☐	☐	☐	☐	☐	☐	☐	☐	☐	☐	☐	☐	☐	☐

INTERPRETATION

topsoil ☐, subsoil ☐, geological subsoil ☐, remnant topsoil ☐, surface ☐, occupation layer ☐, dumped layer ☐, deliberate backfill ☐, destruction debris ☐, bedding layer ☐, natural infilling ☐, colluvial layer ☐, in situ burning ☐, post-pipe ☐, packing ☐, cremation ☐, other fill/deposit (describe below) ☐

Basic process: construction ☑ use ☐ disuse ☐

CROSS REFERENCE

Sample nos	Finds nos	Photo nos	Drawing nos
\	\	1610001 1610002	Surveyed: plan ☐ section ☑ levels ☐ DWG# 16151 sheet 1

Date	11/09/17
Initials	AC
Checked by	OB

*This form is incomplete if fields marked with ◤ are empty. PTO for additional information (and describing all items marked with *) and sketches.*

ADDITIONAL INFORMATION

*(any further details that may be important for understanding the context, including items marked * overleaf)*

CUT [161009] OF PIT. OVAL IN SHAPE 0.92 M X 0.32 M, UNCERTAIN RESULT.
~~THIS PIT IS~~ THIS PIT IS CUT BY POSTHOLE [161007]
AND IS PLACED NEAR POSTHOLE [161004]

Refer to context	161006 Section

SKETCHES

(consider: location plan, detailed plan showing relationships, section showing fills/deposits as appropriate)

FOR SKETCH PLAN
SEE [161007]

MOLA HEADLAND INFRASTRUCTURE

CONTEXT SHEET

Site code	Area/Field	Sub-area/Trench	Context number
A 14	TEA 16		[16 10 10]
ECB #	**Subgroup**	**Parent context**	**Context type**
		[1610 10]	cut ☒ fill ☐ deposit ☐

STRATIGRAPHIC MATRIX

					STRATIGRAPHY	
		(161011)			Same as context	/
		[161010]			Cuts context	(161003)
		161003			Cut by context	/

CUT

(if you are using this section score out section **FILL/DEPOSIT** below)

DESCRIPTION

Shape: sub- ☐ rectangular ☐ square ☐ circular ☒ linear ☐ curvilinear ☐ irregular ☐ other* ☐

Orientation: N-S ☐ / E-W ☑ / NE-SW ☐ / NW-SE ☐ (N)

Sides: vertical ☐ / steep ☐ / moderate ☒ / gentle ☐ (sloping) / stepped ☐ / undercutting ☐ / complex* ☐

Base: flat ☐ / concave ☒ / v-shaped ☐ / sloping ☐ / uneven ☐ / complex* ☐

Dimensions	Length	Width	Depth	Diameter
in metres	/	/	0,17	0,75

Shape result of (tick all that apply): design ☒ material cut into ☐ natural processes ☐ degree of truncation ☐ uncertain ☐

INTERPRETATION: pit ☐ / post-hole ☒ / stake-hole ☐ / ditch ☐ / ring-ditch ☐ / beam slot ☐ / construction cut ☐ / robber cut ☐ / gully ☐ / palaeochannel ☐ / furrow ☐ / field boundary ☐ / burial cut ☐ / other cut (describe below) ☐

FILL/DEPOSIT

(if you are using this section score out section **CUT** above)

DESCRIPTION

Compaction: compact ☐ / moderately compact ☐ / loose ☐ / friable ☐

Colour: light ☐ mid ☐ dark ☐ mottled ☐

brownish ☐	brown ☐
greyish ☐	grey ☐
orangeish ☐	orange ☐
yellowish ☐	yellow ☐
reddish ☐	red ☐
blueish ☐	blue ☐

black ☐ white ☐ other* ☐

Composition

clayey ☐	clay ☐
silty ☐	silt ☐
sandy ☐	sand ☐
gravelly ☐	gravel ☐
peaty ☐	peat ☐

other* ☐

Thickness

Inclusions

use the following: O: occasional M: moderate F: frequent	stones*	chalk	iron pan	manganese	charcoal	plant remains*	wood	marine shell	bone*	pot	fired clay / CBM	CTP	mortar/plaster	leather/textile	glass	metal	industrial waste	lithics	coarse stone		
frequency																					
bulk find	☐	☐	☐	☐	☐	☐	☐	☐	☐	☐	☐	☐	☐	☐	☐	☐	☐	☐	☐	☐	☐

INTERPRETATION: topsoil ☐ / subsoil ☐ / geological subsoil ☐ / remnant topsoil ☐ / surface ☐ / occupation layer ☐ / dumped layer ☐ / deliberate backfill ☐ / destruction debris ☐ / bedding layer ☐ / natural infilling ☐ / colluvial layer ☐ / in situ burning ☐ / post-pipe ☐ / packing ☐ / cremation ☐ / other fill/deposit (describe below) ☐

CROSS REFERENCE

Sample nos	Finds nos	Photo nos	Drawing nos
~~16103~~ 16103	/	~~16003~~ 161 0006	1612 Surveyed: Sheet 1 plan ☐ section ☒ levels ☐

Basic process: construction ☑ use ☐ disuse ☐

Date	12/08/17
Initials	OB
Checked by	OB TS

This form is incomplete if fields marked with ◤ are empty. PTO for additional information (and describing all items marked with *) and sketches.

0

ADDITIONAL INFORMATION
(any further details that may be important for understanding the context, including items marked * overleaf)

Posthole of 0,50 m diameter with a dark aspect on the surface. It has been excavated in the natural top soil level and filled with ashes or carbonated remains from another pit or it also could be remained alterated earth.
No finds or special archaeological remains some natural flint fragments are inside this filling. That does not over pass 0,17 m deep.

Refer to context

SKETCHES
(consider: location plan, detailed plan showing relationships, section showing fills/deposits as appropriate)

for section see Drawing

NTS

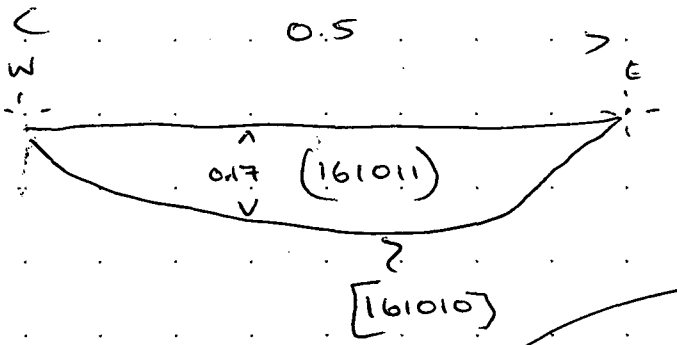

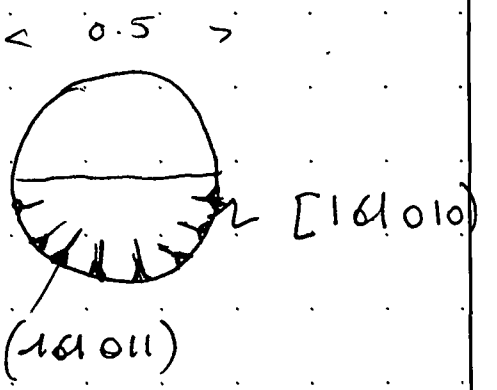

N

W [161036]

Adriana's fill with pots

MOLA HEADLAND INFRASTRUCTURE

CONTEXT SHEET

Site code	Area/Field	Sub-area/Trench	Context number
A14	TBA:16		(161011)
FCR #	**Subgroup**	**Parent context**	**Context type**
		[161010]	cut ☐ fill ☒ deposit ☐

STRATIGRAPHIC MATRIX — STRATIGRAPHY

		(161002)			Same as context
		(161011)			Cuts context
		[161012]			Cut by context

CUT

(if you are using this section score out section **FILL/DEPOSIT** below) — DESCRIPTION

Shape

sub- ☐ rectangular ☐ square ☐ circular ☐ linear ☐ curvilinear ☐ irregular ☐ other* ☐

Orientation	Sides	Base
☐ N-S	☐ vertical	☐ flat
☐ E-W	☐ steep (sloping)	☐ concave
☐ NE-SW	☐ moderate (sloping)	☐ v-shaped
☐ NW-SE	☐ gentle (sloping)	☐ sloping
N	☐ stepped	☐ uneven
	☐ undercutting	☐ complex*
	☐ complex*	

Dimensions	Length	Width	Depth	Diameter
in metres				—

Shape result of (tick all that apply)

design ☐ material cut into ☐ natural processes ☐ degree of truncation ☐ uncertain ☐

INTERPRETATION

- pit ☐
- post-hole ☐
- stake-hole ☐
- ditch ☐
- ring-ditch ☐
- beam slot ☐
- construction cut ☐
- robber cut ☐
- gully ☐
- palaeochannel ☐
- furrow ☐
- field boundary ☐
- burial cut ☐
- other cut (describe below) ☐

FILL/DEPOSIT

(if you are using this section score out section **CUT** above) — DESCRIPTION

Compaction

☐ compact
☒ moderately compact
☐ loose
☐ friable

Thickness

0.17m

Colour

light ☐ mid ☐ dark ☒ mottled ☐

brownish ☐	brown ☐
greyish ☒	grey ☒
orangeish ☐	orange ☐
yellowish ☐	yellow ☒
reddish ☐	red ☐
blueish ☐	blue ☐

black ☐ white ☐ other* ☐

Composition

clayey ☒	clay ☐
silty ☐	silt ☐
sandy ☐	sand ☐
gravelly ☐	gravel ☒
peaty ☐	peat ☐

other* ☐

Inclusions

use the following: O: occasional M: moderate F: frequent	stones*	chalk	iron pan	manganese	charcoal	plant remains*	wood	marine shell	bone*	pot	fired clay / CBM	CTP	mortar/plaster	leather/textile	glass	metal	industrial waste	lithics	coarse stone	
frequency					F													M		
bulk find	☐	☐	☐	☐	☒	☐	☐	☐	☐	☐	☐	☐	☐	☐	☐	☐	☐	☒	☐	☐

INTERPRETATION

- topsoil ☐
- subsoil ☐
- geological subsoil ☐
- remnant topsoil ☐
- surface ☐
- occupation layer ☐
- dumped layer ☐
- deliberate backfill ☒
- destruction debris ☐
- bedding layer ☐
- natural infilling ☐
- colluvial layer ☐
- in situ burning ☐
- post-pipe ☐
- packing ☐
- cremation ☐
- other fill/deposit (describe below) ☐

Basic process

construction ☒ use ☒ disuse ☐

CROSS REFERENCE

Sample nos	Finds nos	Photo nos	Drawing nos
16103	✓	1619006	1652

Surveyed: Sheet 1

plan ☐ section ☒ levels ☐

Date	12/09/14
Initials	OB
Checked by	OB

This form is incomplete if fields marked with ◤ are empty. PTO for additional information (and describing all items marked with *) and sketches.

ADDITIONAL INFORMATION
(any further details that may be important for understanding the context, including items marked * overleaf)

Dark infilling of a post hole with natural flints fragments. the first five centimeters are mixed with yellowish natural clay.

Refer to context ~~[illegible]~~ [16|6|0] Plan + Section

SKETCHES
(consider: location plan, detailed plan showing relationships, section showing fills/deposits as appropriate)

see sketch & Drawing of section on DWG # 16152

MOLA HEADLAND INFRASTRUCTURE

CONTEXT SHEET

Site code	Area/Field	Sub-area/Trench	Context number
A14	TEA16		(161012)
ECB.#	**Subgroup**	**Parent context**	**Context type**
		[161013]	cut ☐ fill ☑ deposit ☐

STRATIGRAPHIC MATRIX / STRATIGRAPHY

		(161002)			Same as context	
		(161012)			Cuts context	
		[161013]			Cut by context	

CUT

(if you are using this section score out section **FILL/DEPOSIT** below)

DESCRIPTION

Shape

sub- ☐ rectangular ☐ square ☐ circular ☐ linear ☐ curvilinear ☐ irregular ☐ other* ☐

Orientation: N-S ☐ E-W ☐ NE-SW ☐ NW-SE ☐ (N)

Sides: vertical ☐ steep ☐ moderate ☑ gentle ☐ (sloping) stepped ☐ undercutting ☐ complex* ☐

Base: flat ☑ concave ☐ v-shaped ☐ sloping ☐ uneven ☐ complex* ☐

Dimensions	Length	Width	Depth	Diameter
in metres				

Shape result of (tick all that apply): design ☐ material cut into ☐ natural processes ☐ degree of truncation ☐ uncertain ☐

INTERPRETATION

pit ☐ post-hole ☐ stake-hole ☐ ditch ☐ ring-ditch ☐ beam slot ☐ construction cut ☐ robber cut ☐ gully ☐ palaeochannel ☐ furrow ☐ field boundary ☐ burial cut ☐ other cut (describe below) ☐

FILL/DEPOSIT

(if you are using this section score out section **CUT** above)

DESCRIPTION

Compaction: compact ☑ moderately compact ☐ loose ☐ friable ☐

Colour: light ☐ mid ☑ dark ☐ mottled ☐

brownish ☐ / brown ☑
greyish ☐ / grey ☐
orangeish ☑ / orange ☐
yellowish ☐ / yellow ☐
reddish ☐ / red ☐
blueish ☐ / blue ☐

black ☐ white ☐ other* ☐

Composition: clayey ☐ / clay ☐; silty ☐ / silt ☑; sandy ☑ / sand ☐; gravelly ☐ / gravel ☐; peaty ☐ / peat ☐; other* ☐

Thickness: 0.18 m

Inclusions

use the following: O: occasional M: moderate F: frequent	stones*	chalk	iron pan	manganese	charcoal	plant remains*	wood	marine shell	bone*	pot	fired clay / CBM	CTP	mortar/plaster	leather/textile	glass	metal	industrial waste	lithics	coarse stone
frequency	M	O																	
bulk find	☐	☐	☐	☐	☐	☐	☐	☐	☐	☐	☑	☐	☐	☐	☐	☐	☐	☐	☐

INTERPRETATION

topsoil ☐ subsoil ☐ geological subsoil ☐ remnant topsoil ☐ surface ☐ occupation layer ☐ dumped layer ☐ deliberate backfill ☐ destruction debris ☐ bedding layer ☐ natural infilling ☑ colluvial layer ☐ in situ burning ☐ post-pipe ☐ packing ☐ cremation ☐ other fill/deposit (describe below) ☐

CROSS REFERENCE

Sample nos	Finds nos	Photo nos	Drawing nos
		1610007-8	Surveyed: ✓ plan ☐ ~~section ☐ levels ☐~~

Basic process: construction ☐ use ☐ disuse ☑

Date	13/9/17
Initials	WE
Checked by	OB 7/3

*This form is incomplete if fields marked with ◤ are empty. PTO for additional information (and describing all items marked with *) and sketches.*

ADDITIONAL INFORMATION

*(any further details that may be important for understanding the context, including items marked * overleaf)*

~~shallow ditch [61013] running North South beyond both limits of excavation lies to the west of the barrow. Looks quite like a furrow, but there are other furrows in the area suggesting this is more likely to be a ditch. The feature has moderate slopes and a flat base so it is hard to come up for a clear use of such a ditch, but it could be for the purpose of drainage or irrigation.~~

Fill of this ditch is a compact sandy silt material containing occasional modern ceramic and chalk. See sketch section on [61013], material is likely the result of natural infilling as this sandy silt material could easily have been washed into the ditch and slowly built up filling the feature.

Refer to context [61013]

SKETCHES

(consider: location plan, detailed plan showing relationships, section showing fills/deposits as appropriate)

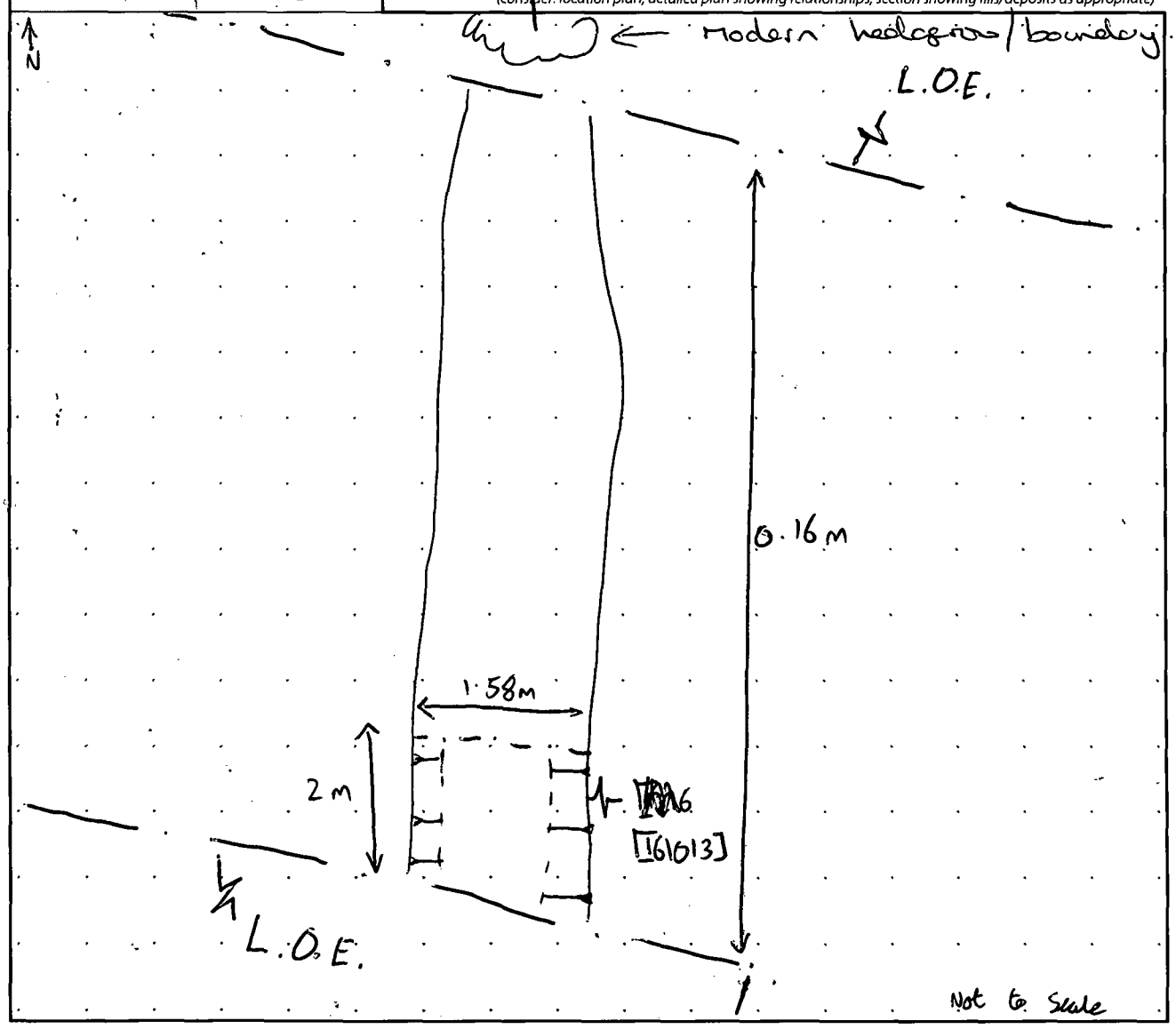

MOLA HEADLAND INFRASTRUCTURE

MOLA HEADLAND ARCHAEOLOGY

CONTEXT SHEET

Site code	Area/Field	Sub-area/Trench	Context number
A14	TEA16		[161013]
EGB #	**Subgroup**	**Parent context**	**Context type**
		[161013]	cut ☑ fill ☐ deposit ☐

STRATIGRAPHIC MATRIX / STRATIGRAPHY

		(161012)			Same as context	
		[161013]			Cuts context	(161003)
		(161003)			Cut by context	

CUT

(if you are using this section score out section **FILL/DEPOSIT** below)

DESCRIPTION

Shape

sub- ☐ rectangular ☐ square ☐ circular ☐ linear ☑ curvilinear ☐ irregular ☐ other* ☐

Orientation

☑ N-S
☐ E-W
☐ NE-SW
☐ NW-SE

N

Sides

☐ vertical
☐ steep
☑ moderate (sloping)
☐ gentle (sloping)
☐ stepped
☐ undercutting
☐ complex*

Base

☑ flat
☐ concave
☐ v-shaped
☐ sloping
☐ uneven
☐ complex*

Dimensions	Length	Width	Depth	Diameter
in metres	2m of 16m +	1.58m	0.18m	

Shape result of (tick all that apply)

design ☑ material cut into ☐ natural processes ☐ degree of truncation ☐ uncertain ☐

INTERPRETATION

pit ☐
post-hole ☐
stake-hole ☐
ditch ☑
ring-ditch ☐
beam slot ☐
construction cut ☐
robber cut ☐
gully ☐
palaeochannel ☐
furrow ☐
field boundary ☐
burial cut ☐
other cut (describe below) ☐

FILL/DEPOSIT

(if you are using this section score out section **CUT** above)

DESCRIPTION

Compaction

☐ compact
☐ moderately compact
☐ loose
☐ friable

Colour

light ☐ mid ☐ dark ☐ mottled ☐

brownish ☐	brown ☐
greyish ☐	grey ☐
orangeish ☐	orange ☐
yellowish ☐	yellow ☐
reddish ☐	red ☐
blueish ☐	blue ☐

black ☐ white ☐ other* ☐

Composition

clayey ☐	clay ☐
silty ☐	silt ☐
sandy ☐	sand ☐
gravelly ☐	gravel ☐
peaty ☐	peat ☐

other* ☐

Thickness

Inclusions

use the following: O: occasional M: moderate F: frequent

	stones*	chalk	iron pan	manganese	charcoal	plant remains*	wood	marine shell	bone*	pot	fired clay / CBM	CTP	mortar/plaster	leather/textile	glass	metal	industrial waste	lithics	coarse stone		
frequency																					
bulk find	☐	☐	☐	☐	☐	☐	☐	☐	☐	☐	☐	☐	☐	☐	☐	☐	☐	☐	☐	☐	☐

INTERPRETATION

topsoil ☐
subsoil ☐
geological subsoil ☐
remnant topsoil ☐
surface ☐
occupation layer ☐
dumped layer ☐
deliberate backfill ☐
destruction debris ☐
bedding layer ☐
natural infilling ☐
colluvial layer ☐
in situ burning ☐
post-pipe ☐
packing ☐
cremation ☐
other fill/deposit (describe below) ☐

Basic process

construction ☑ use ☐ disuse ☐

CROSS REFERENCE

Sample nos	Finds nos	Photo nos	Drawing nos
		1610007-8	Surveyed: ✓ plan ☐ ~~section ☐ levels ☐~~

Date	13/9/17
Initials	WE
Checked by	OR

*This form is incomplete if fields marked with ◤ are empty. PTO for additional information (and describing all items marked with *) and sketches.*

ADDITIONAL INFORMATION
(any further details that may be important for understanding the context, including items marked * overleaf)

cut of shallow ditch running from the southern limit of excavation to the northern limit of excavation. Lies west of the barrow. Looks quite like a furrow but its isolation from any other furrows suggests its more probably a ditch. ~~However~~ It has a ~~flat~~ flat base and moderate slopes with no clear purpose, but may be a modern feature a modern looking ceramic was found in the only fill (161012)

Appears to be remains of a post-med field boundary. A modern hedge to the north is in alignment with this feature - suggesting they are the same field boundary

Refer to context (161012)

SKETCHES
(consider: location plan, detailed plan showing relationships, section showing fills/deposits as appropriate)

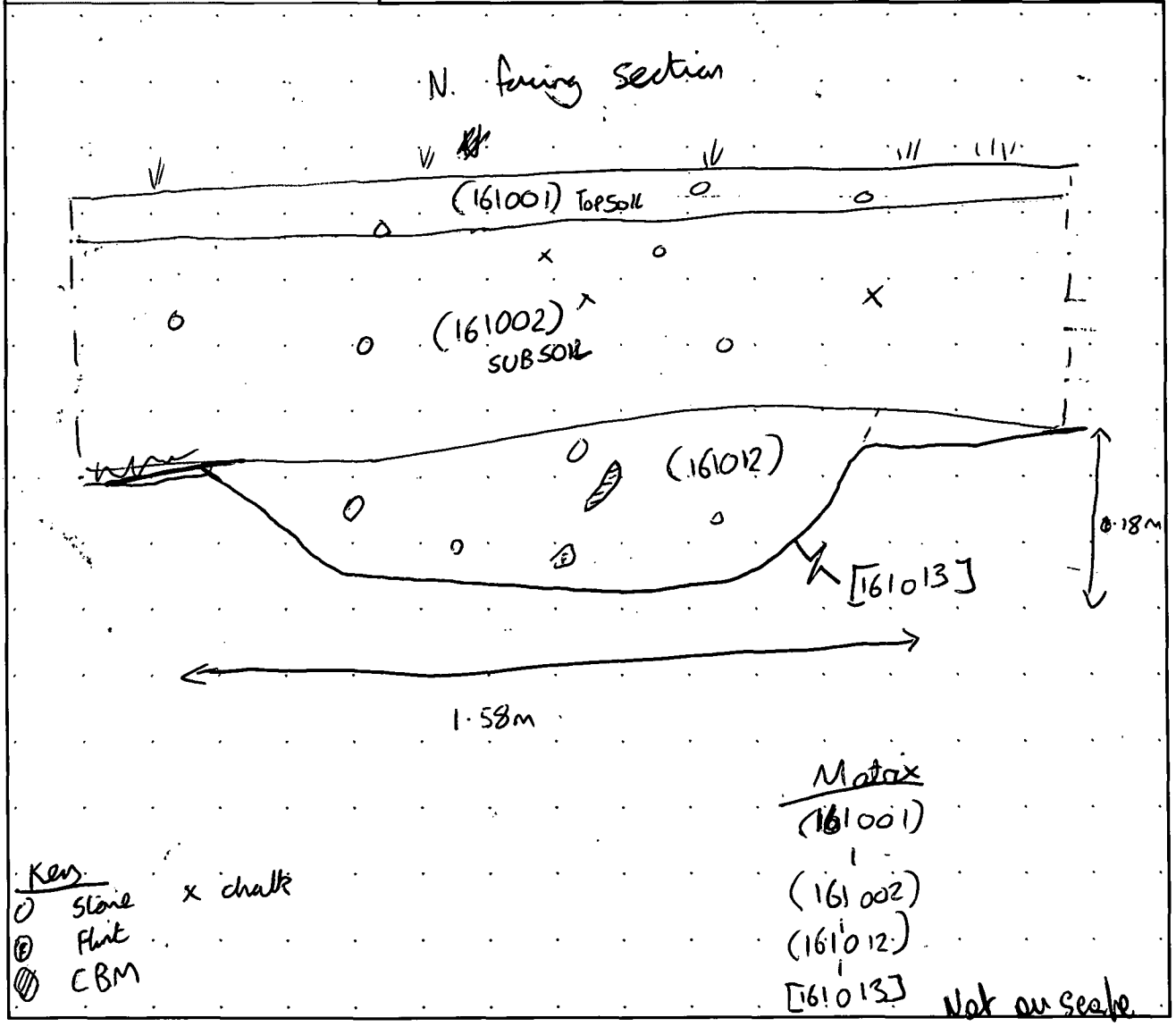

MOLA-HEADLAND INFRASTRUCTURE

MOLA HEADLAND ARCHAEOLOGY

CONTEXT SHEET

Site code	Area/Field	Sub-area/Trench	Context number
A14	TEA16		(161014)
ECB #	**Subgroup**	**Parent context**	**Context type**
		[161015]	cut ☐ fill ☑ deposit ☐

STRATIGRAPHIC MATRIX / STRATIGRAPHY

		(161002)			Same as context
		(161014)			Cuts context
		[161015]			Cut by context

CUT

(if you are using this section score out section **FILL/DEPOSIT** below)

DESCRIPTION

Shape

sub- ☐ rectangular ☐ square ☐ circular ☐ linear ☐ curvilinear ☐ irregular ☐ other* ☐

Orientation	Sides	Base
☐ N-S	☐ vertical	☐ flat
☐ E-W	☐ steep	☐ concave
☐ NE-SW	☐ moderate (sloping)	☐ v-shaped
☐ NW-SE	☐ gentle (sloping)	☐ sloping
N	☐ stepped	☐ uneven
	☐ undercutting	☐ complex*
	☐ complex*	

Dimensions	Length	Width	Depth	Diameter
in metres				

Shape result of (tick all that apply)

design ☐ material cut into ☐ natural processes ☐ degree of truncation ☐ uncertain ☐

INTERPRETATION

- pit ☐
- post-hole ☐
- stake-hole ☐
- ditch ☐
- ring-ditch ☐
- beam slot ☐
- construction cut ☐
- robber cut ☐
- gully ☐
- palaeochannel ☐
- furrow ☐
- field boundary ☐
- burial cut ☐
- other cut (describe below) ☐

FILL/DEPOSIT

(if you are using this section score out section **CUT** above)

DESCRIPTION

Compaction

☐ compact
☑ moderately compact
☐ loose
☐ friable

Colour

light ☐ mid ☑ dark ☐ mottled ☐

brownish ☐	☑ brown
greyish ☑	☐ grey
orangeish ☐	☐ orange
yellowish ☐	☐ yellow
reddish ☐	☐ red
blueish ☐	☐ blue

black ☐ white ☐ other* ☐

Composition

clayey ☐	☐ clay
silty ☐	☑ silt
sandy ☑	☐ sand
gravelly ☐	☐ gravel
peaty ☐	☐ peat

other* ☐

Thickness

0.16 m

Inclusions

use the following: O: occasional M: moderate F: frequent	stones*	chalk	iron pan	manganese	charcoal	plant remains*	wood	marine shell	bone*	pot	fired clay / CBM	CTP	mortar/plaster	leather/textile	glass	metal	industrial waste	lithics	coarse stone	
frequency	O				O															
bulk find	☐	☐	☐	☐	☐	☐	☐	☐	☑	☐	☐	☐	☐	☐	☐	☐	☐	☐	☐	☐

INTERPRETATION

- topsoil ☐
- subsoil ☐
- geological subsoil ☐
- remnant topsoil ☐
- surface ☐
- occupation layer ☐
- dumped layer ☐
- deliberate backfill ☐
- destruction debris ☐
- bedding layer ☐
- natural infilling ☑
- colluvial layer ☐
- in situ burning ☐
- post-pipe ☐
- packing ☐
- cremation ☐
- other fill/deposit (describe below) ☐

Basic process

construction ☐ use ☐ disuse ☑

CROSS REFERENCE

Sample nos	Finds nos	Photo nos	Drawing nos
		161000 9-10 161081 → 2	Surveyed: plan ☐ section ☐ levels ☐

Date	14/9/17
Initials	WE
Checked by	TJ

*This form is incomplete if fields marked with ◤ are empty. PTO for additional information (and describing all items marked with *) and sketches.*

ADDITIONAL INFORMATION
(any further details that may be important for understanding the context, including items marked * overleaf)

Fill of ditch terminus [161015] material is sandy silt containing some animal teeth, charcoal and ~~stones~~ a little gravel, most likely this material was naturally washed into the feature. The inclusion of charcoal and teeth may indicate nearby human activity during this process.

One - excavated on NW facing section. Actual extent of feature is 0.82m, Excavated width is 0.94.

Refer to context [161015] Plan

SKETCHES
(consider: location plan, detailed plan showing relationships, section showing fills/deposits as appropriate)

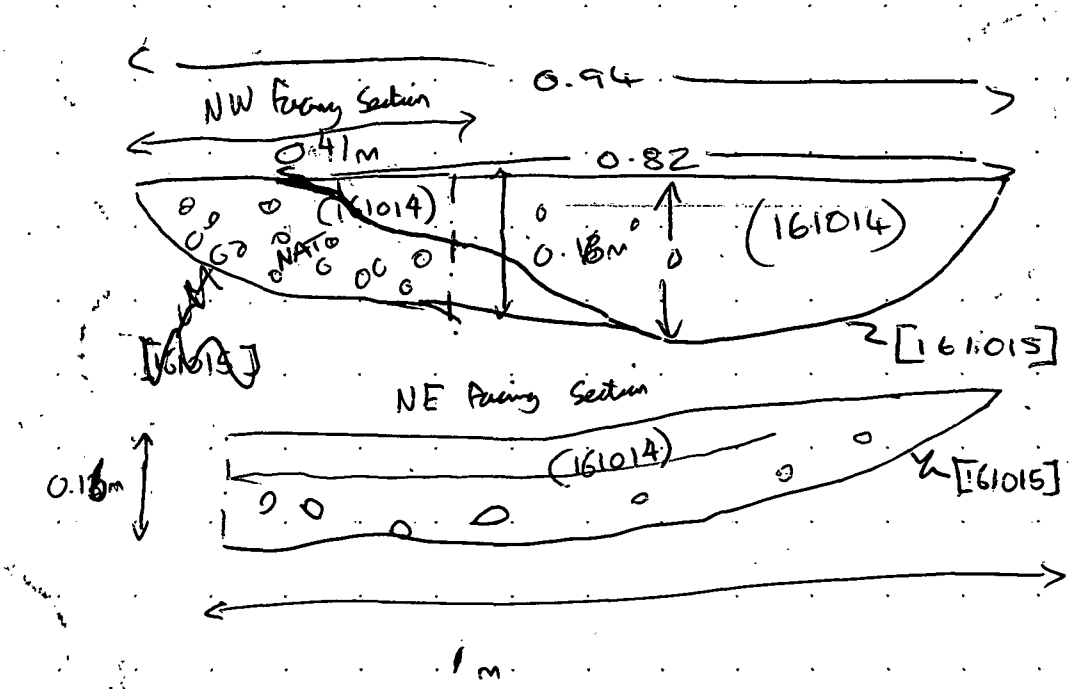

Matrix
(161002)
(161014)
[161015]
(161003)

Key
O Stone

MOLA HEADLAND INFRASTRUCTURE

MOLA HEADLAND ARCHAEOLOGY

CONTEXT SHEET

Site code	Area/Field	Sub-area/Trench	Context number
A 14	TEA 16		[161015]
EcB #	**Subgroup**	**Parent context**	**Context type**
		[161015]	cut ☑ fill ☐ deposit ☐

STRATIGRAPHIC MATRIX

		(161014)		
		[161015]		
		(161003)		

STRATIGRAPHY

Same as context	
Cuts context	(161003)
Cut by context	

CUT

(if you are using this section score out section **FILL/DEPOSIT** below)

DESCRIPTION

Shape: sub- ☐ rectangular ☐ square ☐ circular ☐ linear ☑ curvilinear ☐ irregular ☐ other* ☐

Orientation: ☐ N-S ☐ E-W ☐ NE-SW ☑ NW-SE

N

Sides: ☐ vertical ☐ steep ☑ moderate ☐ gentle (sloping) ☐ stepped ☐ undercutting ☐ complex*

Base: ☑ flat ☐ concave ☐ v-shaped ☐ sloping ☐ uneven ☐ complex*

Dimensions	Length	Width	Depth	Diameter
in metres	3.2m +	0.94m	0.16m	

Shape result of (tick all that apply): design ☑ material cut into ☐ natural processes ☐ degree of truncation ☐ uncertain ☐

INTERPRETATION

pit ☐ post-hole ☐ stake-hole ☐ ditch ☑ ring-ditch ☐ beam slot ☐ construction cut ☐ robber cut ☐ gully ☐ palaeochannel ☐ furrow ☐ field boundary ☐ burial cut ☐ other cut (describe below) ☐

FILL/DEPOSIT

(if you are using this section score out section **CUT** above)

DESCRIPTION

Compaction: ☐ compact ☐ moderately compact ☐ loose ☐ friable

Colour: light ☐ mid ☐ dark ☐ mottled ☐

brownish ☐	brown ☐
greyish ☐	grey ☐
orangeish ☐	orange ☐
yellowish ☐	yellow ☐
reddish ☐	red ☐
blueish ☐	blue ☐

black ☐ white ☐ other* ☐

Composition

clayey ☐	clay ☐
silty ☐	silt ☐
sandy ☐	sand ☐
gravelly ☐	gravel ☐
peaty ☐	peat ☐

other* ☐

Thickness

Inclusions

use the following: O: occasional M: moderate F: frequent

	stones*	chalk	iron pan	manganese	charcoal	plant remains	wood	marine shell	bone*	pot	fired clay / CBM	CTP	mortar/plaster	leather/textile	glass	metal	industrial waste	lithics	coarse stone		
frequency																					
bulk find	☐	☐	☐	☐	☐	☐	☐	☐	☐	☐	☐	☐	☐	☐	☐	☐	☐	☐	☐	☐	☐

INTERPRETATION

topsoil ☐ subsoil ☐ geological subsoil ☐ remnant topsoil ☐ surface ☐ occupation layer ☐ dumped layer ☐ deliberate backfill ☐ destruction debris ☐ bedding layer ☐ natural infilling ☐ colluvial layer ☐ in situ burning ☐ post-pipe ☐ packing ☐ cremation ☐ other fill/deposit (describe below) ☐

CROSS REFERENCE

Sample nos	Finds nos	Photo nos	Drawing nos
		161000 40-10 161081 +2	Surveyed: plan ☐ section ☐ levels ☐

Basic process: construction ☑ use ☐ disuse ☐

Date	14/9/17
Initials	WE
Checked by	CS

This form is incomplete if fields marked with ◤ are empty. PTO for additional information (and describing all items marked with *) and sketches.

ADDITIONAL INFORMATION

(any further details that may be important for understanding the context, including items marked * overleaf)

Cut of ditch ~~[illegible]~~ terminus, ditch runs into the southern bank after 3.2m. This terminus is 0.7m to the South west of terminus [161017]. This ditch has moderately sloping sides and a flat base. Could be associated with ditch [161017] as they are both a similar ~~[illegible]~~ depth ~~[illegible]~~ They could have formed a boundary leaving this small gap as an entrance.

Refer to context | 161016 Section

SKETCHES

(consider: location plan, detailed plan showing relationships, section showing fills/deposits as appropriate)

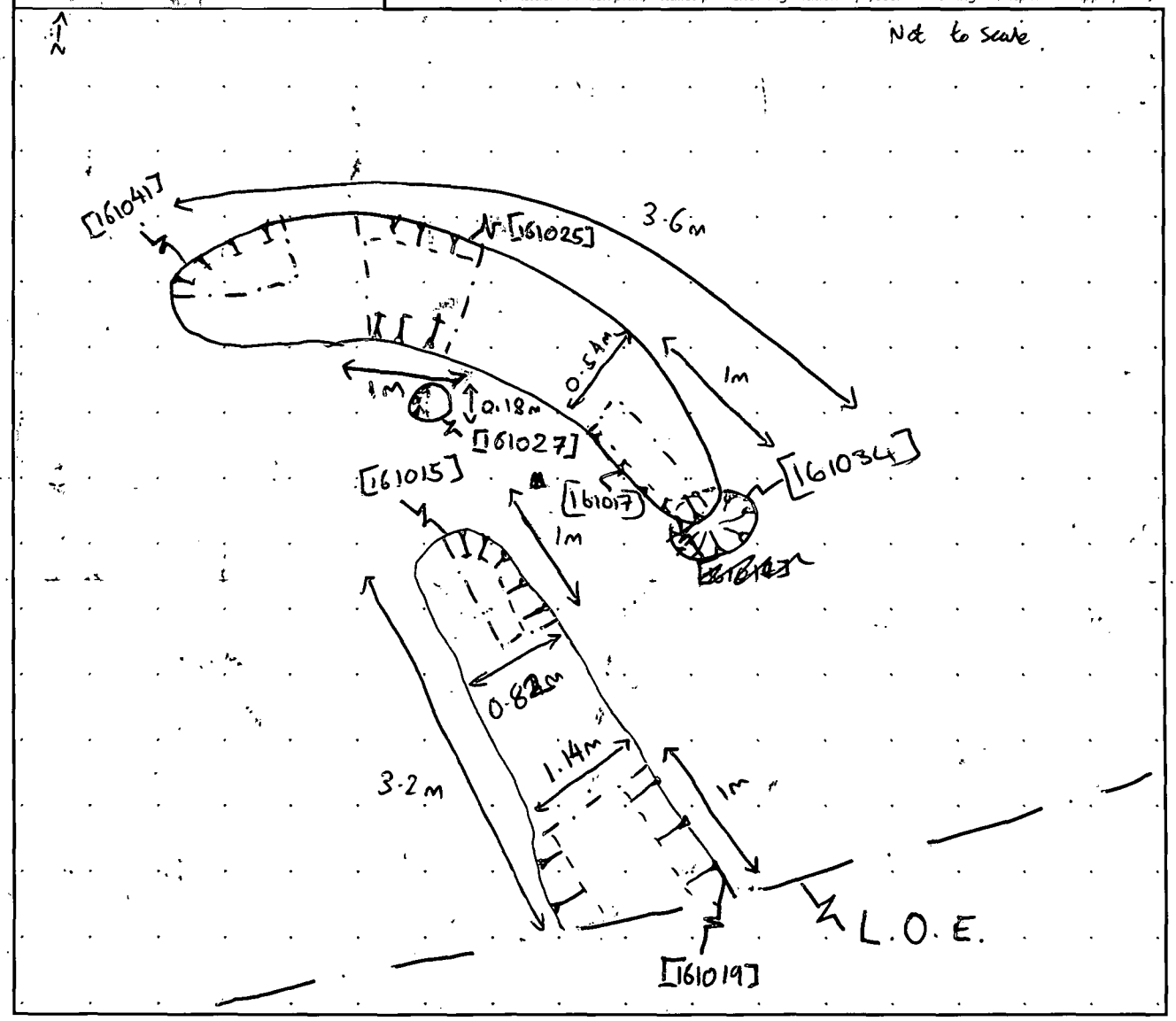

MOLA HEADLAND INFRASTRUCTURE

MOLA HEADLAND ARCHAEOLOGY

CONTEXT SHEET

Site code	Area/Field	Sub-area/Trench	Context number
A14	TEA16		(161016)
ECR #	**Subgroup**	**Parent context**	**Context type**
		[161017]	cut ☐ fill ☑ deposit ☐

STRATIGRAPHIC MATRIX

		~~[161067]~~	[161034]	
		(161016)		
		~~[161067]~~	(161060)	

STRATIGRAPHY

Same as context	
Cuts context	
Cut by context	[161034]

CUT

(if you are using this section score out section **FILL/DEPOSIT** below)

DESCRIPTION

Shape

sub- ☐ rectangular ☐ square ☐ circular ☐ linear ☐ curvilinear ☐ irregular ☐ other* ☐

Orientation	Sides	Base
☐ N-S	☐ vertical	☐ flat
☐ E-W	☐ steep (sloping)	☐ concave
☐ NE-SW	☐ moderate (sloping)	☐ v-shaped
☐ NW-SE	☐ gentle (sloping)	☐ sloping
	☐ stepped	☐ uneven
N	☐ undercutting	☐ complex*
	☐ complex*	

Dimensions	Length	Width	Depth	Diameter
in metres				

Shape result of (tick all that apply)

design ☐ material cut into ☐ natural processes ☐ degree of truncation ☐ uncertain ☐

INTERPRETATION

- pit ☐
- post hole ☐
- stake hole ☐
- ditch ☐
- ring ditch ☐
- beam slot ☐
- construction cut ☐
- robber cut ☐
- gully ☐
- palaeochannel ☐
- furrow ☐
- field boundary ☐
- burial cut ☐
- other cut (describe below) ☐

FILL/DEPOSIT

(if you are using this section score out section **CUT** above)

DESCRIPTION

Compaction	Colour		Composition	
☐ compact	light ☐ mid ☑ dark ☐ mottled ☐		clayey ☐	☐ clay
☐ moderately compact	brownish ☐	☑ brown	silty ☐	☑ silt
☑ loose	greyish ☑	☐ grey	sandy ☑	☐ sand
☐ friable	orangeish ☐	☐ orange	gravelly ☐	☐ gravel
	yellowish ☐	☐ yellow	peaty ☐	☐ peat
	reddish ☐	☐ red		
	blueish ☐	☐ blue		
	black ☐ white ☐ other* ☐		other* ☐	

Thickness: 0.16 m

Inclusions

use the following: O: occasional M: moderate F: frequent	stones*	chalk	iron pan	manganese	charcoal	plant remains*	wood	marine shell	bone*	pot	fired clay / CBM	CTP	mortar/plaster	leather/textile	glass	metal	industrial waste	lithics	coarse stone		
frequency	M				O																
bulk find	☐	☐	☐	☐	☐	☐	☐	☐	☐	☐	☐	☐	☐	☐	☐	☐	☐	☐	☐	☐	☐

INTERPRETATION

- topsoil ☐
- subsoil ☐
- geological subsoil ☐
- remnant topsoil ☐
- surface ☐
- occupation layer ☐
- dumped layer ☐
- deliberate backfill ☐
- destruction debris ☐
- bedding layer ☐
- natural infilling ☑
- colluvial layer ☐
- in situ burning ☐
- post pipe ☐
- packing ☐
- cremation ☐
- other fill/deposit (describe below) ☐

CROSS REFERENCE

Sample nos	Finds nos	Photo nos	Drawing nos
		1610011-12 1610183-4	Surveyed: plan ☐ section ☑ levels ☐ 9: 16156 #1 16161 #6

Basic process

construction ☐ use ☐ disuse ☑

Date	14/9/17
Initials	WE
Checked by	

*This form is incomplete if fields marked with ◤ are empty. PTO for additional information (and describing all items marked with *) and sketches.*

ADDITIONAL INFORMATION

(any further details that may be important for understanding the context, including items marked * overleaf)

Fill of ditch terminus [161017]. a Sandy silt Material containing moderate stones and some charcoal. appears very similar to (161014) which fills nearby ditch [161015] could indicate both these features where filled by the same event. Most likely rain wash picking up sand and silt and depositing it in these features

Refer to context [161015] Plan

SKETCHES

(consider: location plan, detailed plan showing relationships, section showing fills/deposits as appropriate)

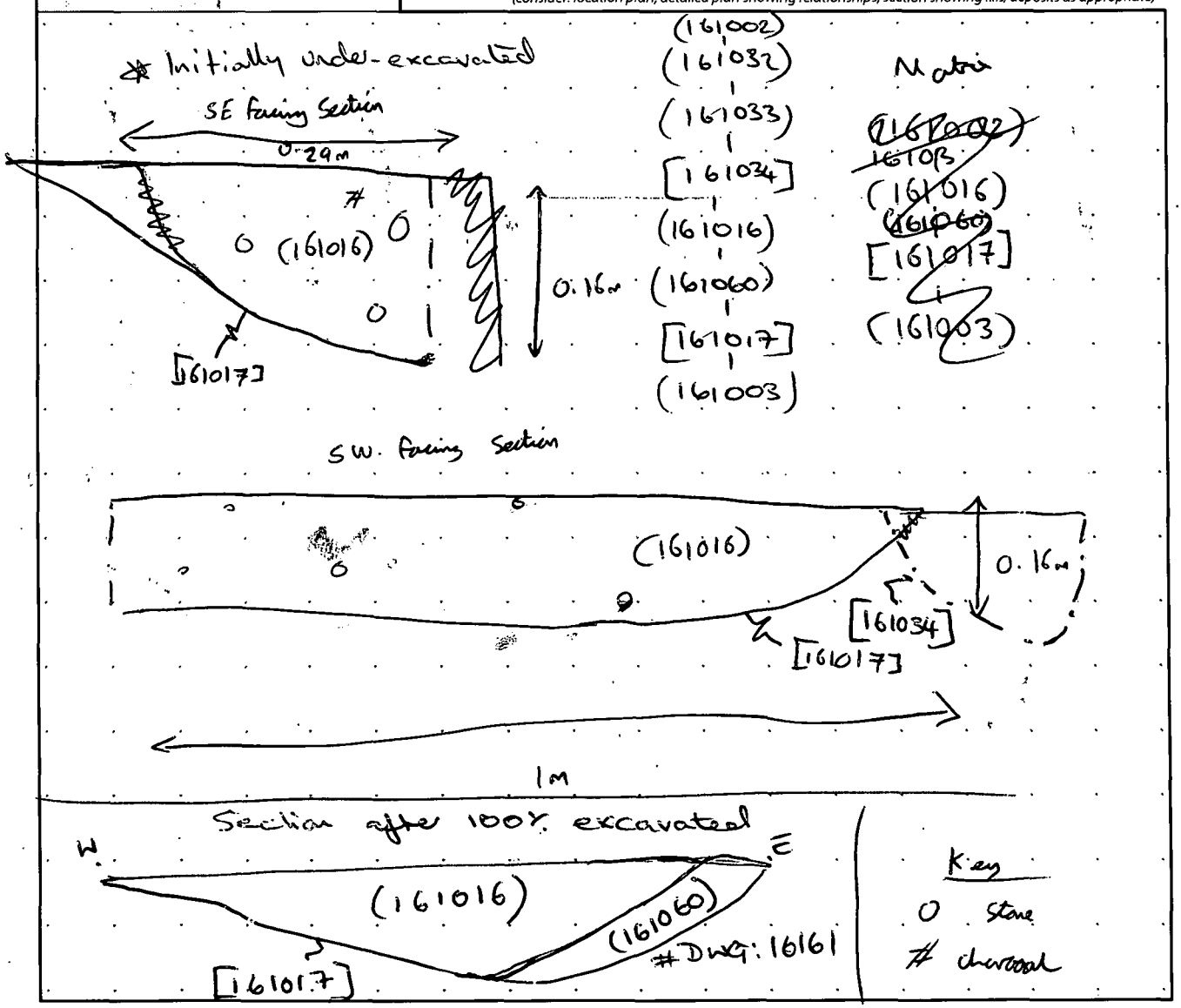

MOLA HEADLAND INFRASTRUCTURE

MOLA HEADLAND ARCHAEOLOGY

CONTEXT SHEET

Site code	Area/Field	Sub-area/Trench	Context number
A14	TEA16		[161017]
E.B.#	**Subgroup**	**Parent context**	**Context type**
		[161017]	cut ☑ fill ☐ deposit ☐

STRATIGRAPHIC MATRIX

		(161060)		
		[161017]		
		(161003)		

STRATIGRAPHY

Same as context	161025 161041
Cuts context	(161003)
Cut by context	

CUT

(if you are using this section score out section **FILL/DEPOSIT** below)

DESCRIPTION

Shape: sub- ☐ rectangular ☐ square ☐ circular ☐ linear ☐ curvilinear ☑ irregular ☐ other* ☐

Orientation: ☐ N-S ☐ E-W ☐ NE-SW ☐ NW-SE

Sides: ☐ vertical ☑ steep ☐ moderate ☐ gentle (sloping) ☐ stepped ☐ undercutting ☐ complex*

Base: ☑ flat ☐ concave ☐ v-shaped ☐ sloping ☐ uneven ☐ complex*

Dimensions	Length	Width	Depth	Diameter
in metres	1m at 3.6m	0.54m	0.16m	

Shape result of (tick all that apply): design ☑ material cut into ☐ natural processes ☐ degree of truncation ☐ uncertain ☐

INTERPRETATION

pit ☐ post-hole ☐ stake-hole ☐ ditch ☑ ring-ditch ☐ beam slot ☐ construction cut ☐ robber cut ☐ gully ☐ palaeochannel ☐ furrow ☐ field boundary ☐ burial cut ☐ other cut (describe below) ☐

FILL/DEPOSIT

(if you are using this section score out section **CUT** above)

DESCRIPTION

Compaction: ☐ compact ☐ moderately compact ☐ loose ☐ friable

Colour: light ☐ mid ☐ dark ☐ mottled ☐

brownish ☐	brown ☐
greyish ☐	grey ☐
orangeish ☐	orange ☐
yellowish ☐	yellow ☐
reddish ☐	red ☐
blueish ☐	blue ☐

black ☐ white ☐ other* ☐

Composition

clayey ☐	clay ☐
silty ☐	silt ☐
sandy ☐	sand ☐
gravelly ☐	gravel ☐
peaty ☐	peat ☐

other* ☐

Thickness

Inclusions

use the following: O: occasional M: moderate F: frequent	stone*	chalk	iron pan	manganese	charcoal	plant remains*	wood	marine shell	bone*	pot	fired clay / CBM	CTP	mortar/plaster	leather/textile	glass	metal	industrial waste	lithics	coarse stone		
frequency																					
bulk find	☐	☐	☐	☐	☐	☐	☐	☐	☐	☐	☐	☐	☐	☐	☐	☐	☐	☐	☐	☐	☐

INTERPRETATION

topsoil ☐ subsoil ☐ geological subsoil ☐ remnant topsoil ☐ surface ☐ occupation layer ☐ dumped layer ☐ deliberate backfill ☐ destruction debris ☐ bedding layer ☐ natural infilling ☐ colluvial layer ☐ in situ burning ☐ post-pipe ☐ packing ☐ cremation ☐ other fill/deposit (describe below) ☐

CROSS REFERENCE

Sample nos	Finds nos	Photo nos	Drawing nos
		1610011-12 1610183-4	Surveyed: plan ☐ section ☑ levels ☐ 16161 #6

Basic process: construction ☑ use ☐ disuse ☐

Date	14/9/17
Initials	WE
Checked by	

This form is incomplete if fields marked with ◤ are empty. PTO for additional information (and describing all items marked with *) and sketches.

0

ADDITIONAL INFORMATION
(any further details that may be important for understanding the context, including items marked * overleaf)

terminus of ditch [161017] which curls round to the North west over about 3.6m. Has steep sloping sides and a flat base. May form a boundary with ditch [161015] as both are similar depths. However there is no evidence of additional ditching to the west to complete a boundary so its purpose seems unclear.

Refer to context [161015] Plan

SKETCHES
(consider: location plan, detailed plan showing relationships, section showing fills/deposits as appropriate)

161016 Section

MOLA HEADLAND INFRASTRUCTURE

MOLA HEADLAND ARCHAEOLOGY

CONTEXT SHEET

Site code	Area/Field	Sub-area/Trench	Context number
A14	TEA16		(161018)
ECB #	**Subgroup**	**Parent context**	**Context type**
		[161019]	cut ☐ fill ☑ deposit ☐

STRATIGRAPHIC MATRIX / STRATIGRAPHY

					STRATIGRAPHY
		(161002)			Same as context
		(161018)			Cuts context
		[161019]			Cut by context

CUT

(if you are using this section score out section **FILL/DEPOSIT** below)

DESCRIPTION

Shape

sub- ☐ rectangular ☐ square ☐ circular ☐ linear ☐ curvilinear ☐ irregular ☐ other* ☐

Orientation

☐ N-S
☐ E-W
☐ NE-SW
☐ NW-SE

N

Sides

☐ vertical
☐ steep
☐ moderate
☐ gentle
sloping
☐ stepped
☐ undercutting
☐ complex*

Base

☐ flat
☐ concave
☐ v-shaped
☐ sloping
☐ uneven
☐ complex*

Dimensions	Length	Width	Depth	Diameter
in metres				

Shape result of (tick all that apply)

design ☐ material cut into ☐ natural processes ☐ degree of truncation ☐ uncertain ☐

INTERPRETATION

pit ☐
post-hole ☐
stake-hole ☐
ditch ☐
ring-ditch ☐
beam slot ☐
construction cut ☐
robber cut ☐
gully ☐
palaeochannel ☐
furrow ☐
field boundary ☐
burial cut ☐
other cut (describe below) ☐

FILL/DEPOSIT

(if you are using this section score out section **CUT** above)

DESCRIPTION

Compaction

☐ compact
☑ moderately compact
☐ loose
☐ friable

Colour

light ☐ mid ☑ dark ☐ mottled ☐

brownish ☐	☑ brown
greyish ☑	☐ grey
orangeish ☐	☐ orange
yellowish ☐	☐ yellow
reddish ☐	☐ red
blueish ☐	☐ blue

black ☐ white ☐ other* ☐

Composition

clayey ☐	☐ clay
silty ☐	☑ silt
sandy ☑	☐ sand
gravelly ☐	☐ gravel
peaty ☐	☐ peat

other* ☐

Thickness

0.12m

Inclusions

use the following: O: occasional M: moderate F: frequent	stones*	chalk	iron pan	manganese	charcoal	plant remains*	wood	marine shell	bone*	pot	fired clay / CBM	CTP	mortar/plaster	leather/textile	glass	metal	industrial waste	lithics	coarse stone		
frequency	M	O			6																
bulk find	☐	☐	☐	☐	☐	☐	☐	☐	☐	☐	☐	☐	☐	☐	☐	☐	☐	☐	☐	☐	☐

INTERPRETATION

topsoil ☐
subsoil ☐
geological subsoil ☐
remnant topsoil ☐
surface ☐
occupation layer ☐
dumped layer ☐
deliberate backfill ☐
destruction debris ☐
bedding layer ☐
natural infilling ☑
colluvial layer ☐
in situ burning ☐
post-pipe ☐
packing ☐
cremation ☐
other fill/deposit (describe below) ☐

CROSS REFERENCE

Sample nos	Finds nos	Photo nos	Drawing nos
		16100015-7	Surveyed: plan ☐ section ☐ levels ☐

Basic process

construction ☐ use ☐ disuse ☑

Date	15/9/17
Initials	WE
Checked by	

*This form is incomplete if fields marked with ◤ are empty. PTO for additional information (and describing all items marked with *) and sketches.*

ADDITIONAL INFORMATION

(any further details that may be important for understanding the context, including items marked * overleaf)

fill of ditch slot [161019], would be likely to be the same context as [161014] but these two slots are about 1 m apart so it is not certain. This fill is slightly darker and contains more gravel but in all other ways is very similar to context (161014) which fills the terminus of this ditch likely a result of natural infilling through rain, wash or even by sandy silt being blown into the ditch

Refer to context [161019] Plan

SKETCHES

(consider: location plan, detailed plan showing relationships, section showing fills/deposits as appropriate)

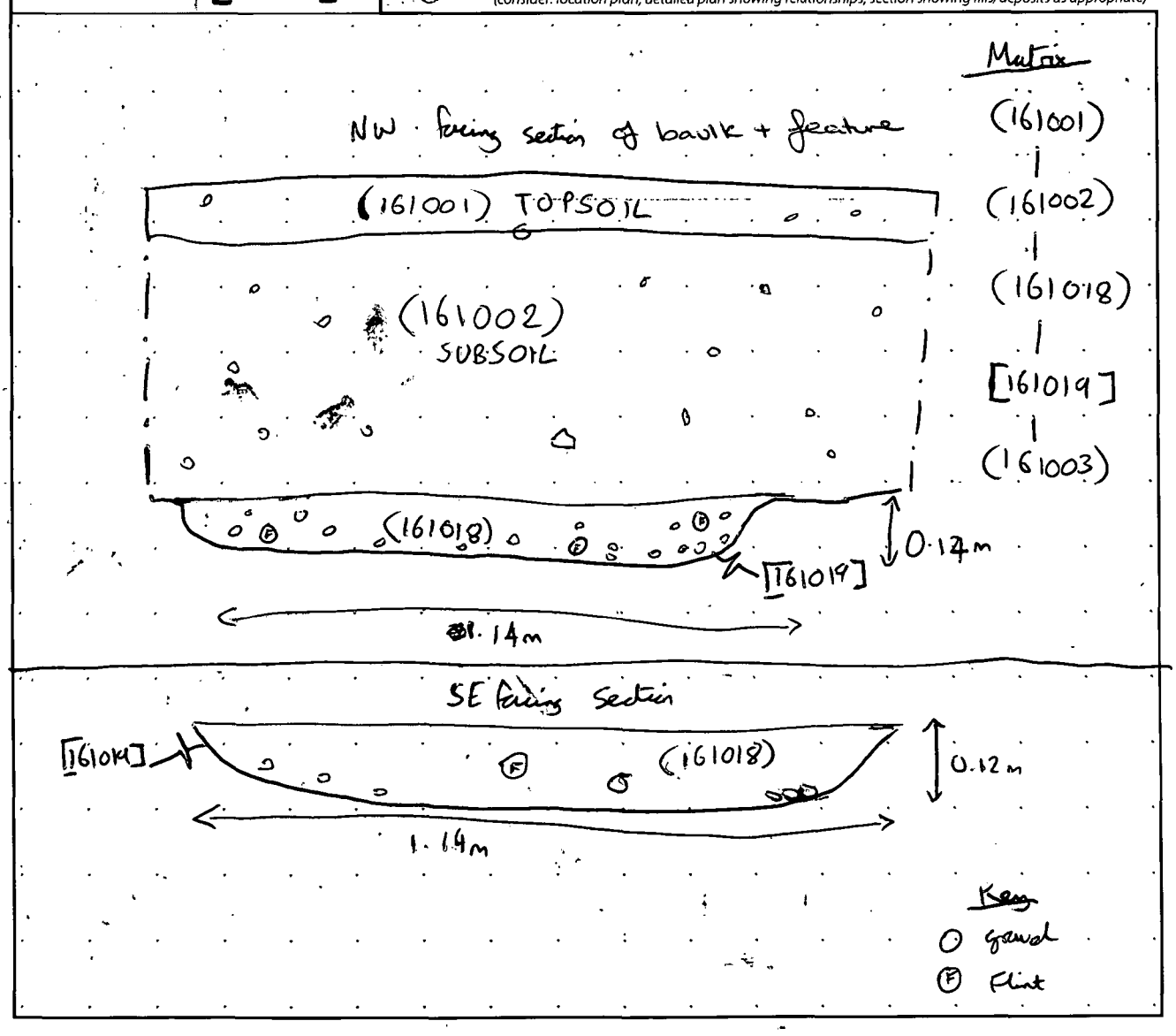

MOLA HEADLAND INFRASTRUCTURE

CONTEXT SHEET

Site code	Area/Field	Sub area/Trench	Context number
A14	TEA16		[161019]
ECB #	**Subgroup**	**Parent context**	**Context type**
		[161019]	cut ☑ fill ☐ deposit ☐

STRATIGRAPHIC MATRIX

		(161018)		
		[161019]		
		(161003)		

STRATIGRAPHY

Same as context	[161015]
Cuts context	
Cut by context	

CUT

(if you are using this section score out section **FILL/DEPOSIT** below)

DESCRIPTION

Shape

sub- ☐ rectangular ☐ square ☐ circular ☐ linear ☑ curvilinear ☐ irregular ☐ other* ☐

Orientation

☐ N-S
☐ E-W
☐ NE-SW
☑ NW-SE

N

Sides

☐ vertical
☐ steep
☑ moderate (sloping)
☐ gentle (sloping)
☐ stepped
☐ undercutting
☐ complex*

Base

☑ flat
☐ concave
☐ v-shaped
☐ sloping
☐ uneven
☐ complex*

Dimensions	Length	Width	Depth	Diameter
in metres	1m of 3.2m	1.14m	0.14m	—

Shape result of (tick all that apply)

design ☑ material cut into ☐ natural processes ☐ degree of truncation ☐ uncertain ☐

INTERPRETATION

☐ pit
☐ post-hole
☐ stake-hole
☑ ditch
☐ ring-ditch
☐ beam slot
☐ construction cut
☐ robber cut
☐ gully
☐ palaeochannel
☐ furrow
☐ field boundary
☐ burial cut
☐ other cut (describe below)

FILL/DEPOSIT

(if you are using this section score out section **CUT** above)

DESCRIPTION

Compaction

☐ compact
☐ moderately compact
☐ loose
☐ friable

Colour

light ☐ mid ☐ dark ☐ mottled ☐

brownish ☐ brown ☐
greyish ☐ grey ☐
orangeish ☐ orange ☐
yellowish ☐ yellow ☐
reddish ☐ red ☐
blueish ☐ blue ☐

black ☐ white ☐ other* ☐

Composition

clayey ☐ clay ☐
silty ☐ silt ☐
sandy ☐ sand ☐
gravelly ☐ gravel ☐
peaty ☐ peat ☐

other* ☐

Thickness

Inclusions

use the following: O: occasional M: moderate F: frequent	stones*	chalk	iron pan	manganese	charcoal	plant remains*	wood	marine shell	bone*	pot	fired clay / CBM	CTP	mortar/plaster	leather/textile	glass	metal	industrial waste	lithics	coarse stone	
frequency																				
bulk find	☐	☐	☐	☐	☐	☐	☐	☐	☐	☐	☐	☐	☐	☐	☐	☐	☐	☐	☐	☐

INTERPRETATION

☐ topsoil
☐ subsoil
☐ geological subsoil
☐ remnant topsoil
☐ surface
☐ occupation layer
☐ dumped layer
☐ deliberate backfill
☐ destruction debris
☐ bedding layer
☐ natural infilling
☐ colluvial layer
☐ in situ burning
☐ post-pipe
☐ packing
☐ cremation
☐ other fill/deposit (describe below)

CROSS REFERENCE

Sample nos	Finds nos	Photo nos	Drawing nos
		1610015-7	Surveyed: plan ☐ section ☐ levels ☐

Basic process

construction ☑ use ☐ disuse ☐

Date	15/9/17
Initials	WE
Checked by	

This form is incomplete if fields marked with ◤ are empty. PTO for additional information (and describing all items marked with *) and sketches.

ADDITIONAL INFORMATION

(any further details that may be important for understanding the context, including items marked * overleaf)

Cut of ditch with moderately sloping sides and a flat base & slot runs up to the Southern baulk. This ditch may be associated with ditch [161017] as they are both of a similar depth and might make a boundary

See [161015] which is the terminus of this ditch.

Refer to context [161015] Plan

SKETCHES

(consider: location plan, detailed plan showing relationships, section showing fills/deposits as appropriate)

161018 Section

MOLA HEADLAND INFRASTRUCTURE

MOLA HEADLAND ARCHAEOLOGY

CONTEXT SHEET

Site code	Area/Field	Sub-area/Trench	Context number
A14	TEA16		[161020]
ECB #	**Subgroup**	**Parent context**	**Context type**
			cut ☒ fill ☐ deposit ☐

STRATIGRAPHIC MATRIX — STRATIGRAPHY

		(161022)			Same as context
		[161020]			Cuts context
		(161003)			Cut by context

CUT (if you are using this section score out section **FILL/DEPOSIT** below) — DESCRIPTION — INTERPRETATION

Shape
sub- ☐ rectangular ☐ square ☐ circular ☐ linear ☐ curvilinear ☐ irregular ☒ other* ☐

Orientation
☐ N-S
☐ E-W
☐ NE-SW
☐ NW-SE
N

Sides
☐ vertical
☒ steep
☐ moderate (sloping)
☐ gentle (sloping)
☐ stepped
☐ undercutting
☐ complex*

Base
☐ flat
☐ concave
☐ v-shaped
☐ sloping
☒ uneven
☐ complex*

Dimensions in metres	Length	Width	Depth	Diameter
	1.54	1.80	0.34	

Shape result of (tick all that apply)
design ☐ material cut into ☐ natural processes ☒ degree of truncation ☐ uncertain ☐

INTERPRETATION:
☐ pit
☐ post-hole
☐ stake-hole
☐ ditch
☐ ring-ditch
☐ beam slot
☐ construction cut
☐ robber cut
☐ gully
☐ palaeochannel
☐ furrow
☐ field boundary
☐ burial cut
☒ other cut (describe below)

Natural feature.

FILL/DEPOSIT (if you are using this section score out section **CUT** above) — DESCRIPTION — INTERPRETATION

Compaction
☐ compact
☐ moderately compact
☐ loose
☐ friable

Thickness

Colour
light ☐ mid ☐ dark ☐ mottled ☐
brownish ☐ ☐ brown
greyish ☐ ☐ grey
orangeish ☐ ☐ orange
yellowish ☐ ☐ yellow
reddish ☐ ☐ red
blueish ☐ ☐ blue
black ☐ white ☐ other* ☐

Composition
clayey ☐ ☐ clay
silty ☐ ☐ silt
sandy ☐ ☐ sand
gravelly ☐ ☐ gravel
peaty ☐ ☐ peat
other* ☐

Inclusions

use the following: O: occasional M: moderate F: frequent	stones*	chalk	ironpan	manganese	charcoal	plant remains*	wood	marine shell	bone*	pot	fired clay / CBM	CTP	mortar/plaster	leather/textile	glass	metal	industrial waste	lithics	coarse stone		
frequency																					
bulk find	☐	☐	☐	☐	☐	☐	☐	☐	☐	☐	☐	☐	☐	☐	☐	☐	☐	☐	☐	☐	☐

INTERPRETATION:
☐ topsoil
☐ subsoil
☐ geological subsoil
☐ remnant topsoil
☐ surface
☐ occupation layer
☐ dumped layer
☐ deliberate backfill
☐ destruction debris
☐ bedding layer
☐ natural infilling
☐ colluvial layer
☐ in situ burning
☐ post-pipe
☐ packing
☐ cremation
☐ other fill/deposit (describe below)

CROSS REFERENCE

Sample nos	Finds nos	Photo nos	Drawing nos
	~~161020~~ ~~161084~~ ~~161085~~ ~~161088~~	161 0020 161 0084 161 0085 161 0088	161 55 sheet #1 Surveyed: plan ☐ section ☒ levels ☐

Basic process
construction ☐ use ☐ disuse ☐

Date	21.09.17
Initials	OB
Checked by	CB

*This form is incomplete if fields marked with ◤ are empty. PTO for additional information (and describing all items marked with *) and sketches.*

ADDITIONAL INFORMATION
(any further details that may be important for understanding the context, including items marked * overleaf)

This feature was on surface clearly marked by a grey, hard and crusty... cervilinean shape. On the first layer some fragments of ceramics were included in this dark first infilling.
Because of the nearby very rich cremation feature ( ) standing at the short nearby North / West of [161029] this area had to be excavated with particular attention.

On a 1,80m square a final research on the successive infilling made of a silty yellow natural soil, with few flints inclusion and gravelows different aspects of this feature which are mainly natural disturbed by the plough of human works.

Refer to context 161021

SKETCHES
(consider: location plan, detailed plan showing relationships, section showing fills/deposits as appropriate)

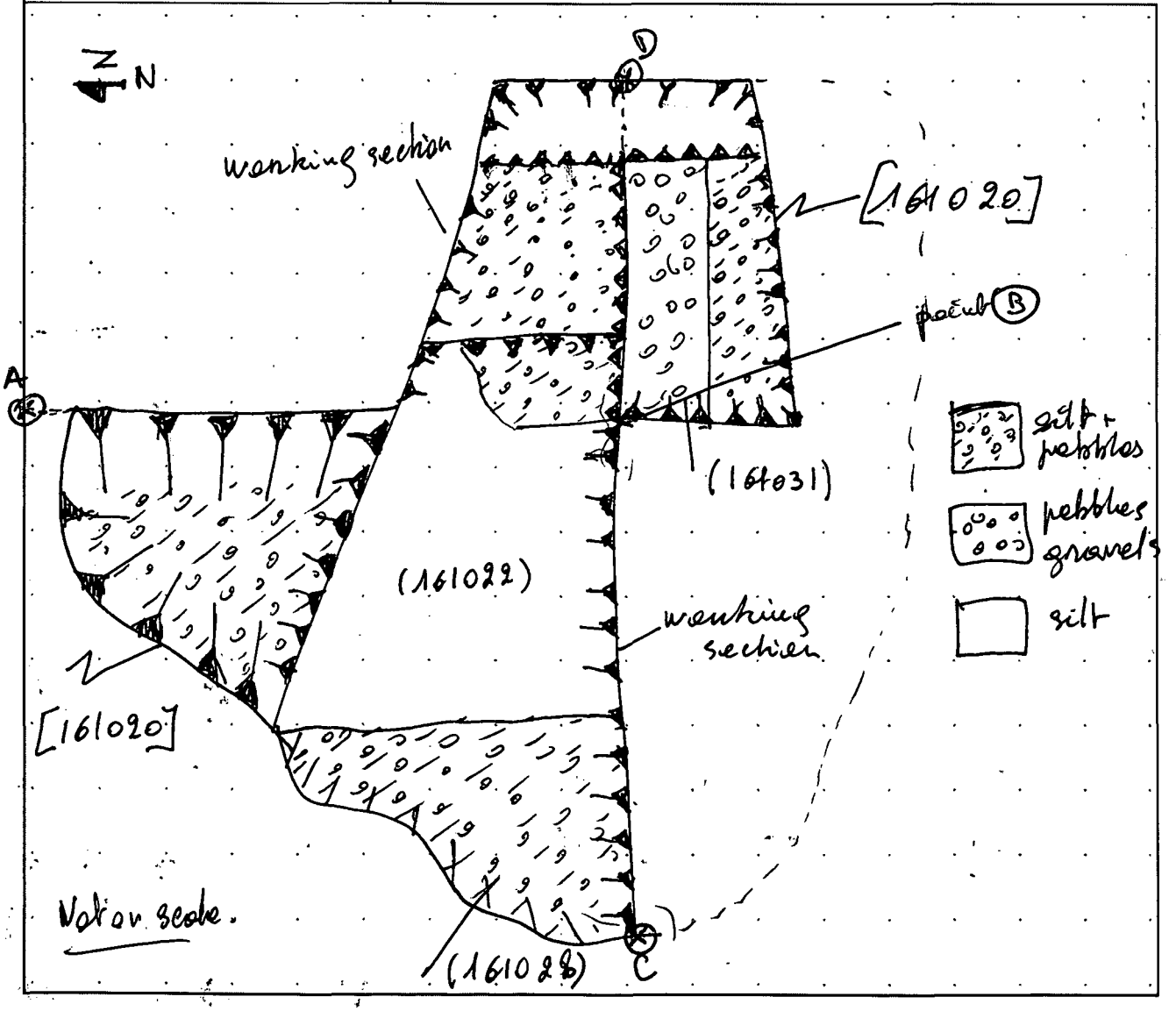

MOLA HEADLAND INFRASTRUCTURE

MOLA HEADLAND ARCHAEOLOGY

CONTEXT SHEET

Site code	Area/Field	Sub-area/Trench	Context number
A-14	TBA16	—	(161021)
ECB #	**Subgroup**	**Parent context**	**Context type**
—	—	[161020]	cut ☐ fill ☒ deposit ☐

STRATIGRAPHIC MATRIX — STRATIGRAPHY

		161028			Same as context
		161021			Cuts context
		[161020]	[161029]		Cut by context

CUT (if you are using this section score out section **FILL/DEPOSIT** below) — DESCRIPTION — INTERPRETATION

Shape
sub- ☐ rectangular ☐ square ☐ circular ☐ linear ☐ curvilinear ☐ irregular ☐ other* ☐

Orientation: N-S ☐ E-W ☐ NE-SW ☐ NW-SE ☐ (N)

Sides: vertical ☐ steep ☐ moderate ☐ gentle ☐ (sloping) stepped ☐ undercutting ☐ complex* ☐

Base: flat ☐ concave ☐ v-shaped ☐ sloping ☐ uneven ☐ complex* ☐

Dimensions in metres	Length	Width	Depth	Diameter

Shape result of (tick all that apply)
design ☐ material cut into ☐ natural processes ☐ degree of truncation ☐ uncertain ☐

INTERPRETATION: pit ☐ post-hole ☐ stake-hole ☐ ditch ☐ ring-ditch ☐ beam slot ☐ construction cut ☐ robber cut ☐ gully ☐ palaeochannel ☐ furrow ☐ field boundary ☐ burial cut ☐ other cut (describe below) ☐

FILL/DEPOSIT (if you are using this section score out section **CUT** above) — DESCRIPTION — INTERPRETATION

Compaction: compact ☐ moderately compact ☒ loose ☐ friable ☐

Colour: light ☐ mid ☒ dark ☐ mottled ☐
brownish ☐ brown ☐ greyish ☐ grey ☐ orangeish ☐ orange ☐ yellowish ☒ yellow ☒ reddish ☐ red ☐ blueish ☐ blue ☐
black ☐ ~~white ☐~~ ~~other* ☐~~

Composition: clayey ☐ clay ☐ silty ☒ silt ☒ sandy ☐ sand ☐ gravelly ☐ gravel ☐ peaty ☐ peat ☐ other* ☐

Thickness 0,26

Inclusions

use the following: O: occasional M: moderate F: frequent	stones*	chalk	iron pan	manganese	charcoal	plant remains*	wood	marine shell	bone*	pot	fired clay / CBM	CTP	mortar/plaster	leather/textile	glass	metal	industrial waste	lithics	coarse stone		
frequency	M																	O			
bulk find	☒	☐	☐	☐	☐	☐	☐	☐	☐	☐	☐	☐	☐	☐	☐	☐	☐	☒	☐	☐	☐

INTERPRETATION: topsoil ☒ subsoil ☐ geological subsoil ☐ remnant topsoil ☐ surface ☐ occupation layer ☐ dumped layer ☐ deliberate backfill ☐ destruction debris ☐ bedding layer ☐ natural infilling ☒ colluvial layer ☐ in situ burning ☐ post-pipe ☐ packing ☐ cremation ☐ other fill/deposit (describe below) ☐

CROSS REFERENCE

Sample nos	Finds nos	Photo nos	Drawing nos
		1610020 1610084 1610085 1610088	16155 sheet #1 Surveyed: plan ☐ section ☒ levels ☐

Basic process: construction ☐ use ☐ disuse ☐

Date	21.08.15
Initials	SB
Checked by	UB

*This form is incomplete if fields marked with ◤ are empty. PTO for additional information (and describing all items marked with *) and sketches.*

ADDITIONAL INFORMATION
(any further details that may be important for understanding the context, including items marked * overleaf)

Natural fill in a yellow silt (161022) in a pit [161029], could be a tree hole

Refer to context 161020

SKETCHES
(consider: location plan, detailed plan showing relationships, section showing fills/deposits as appropriate)

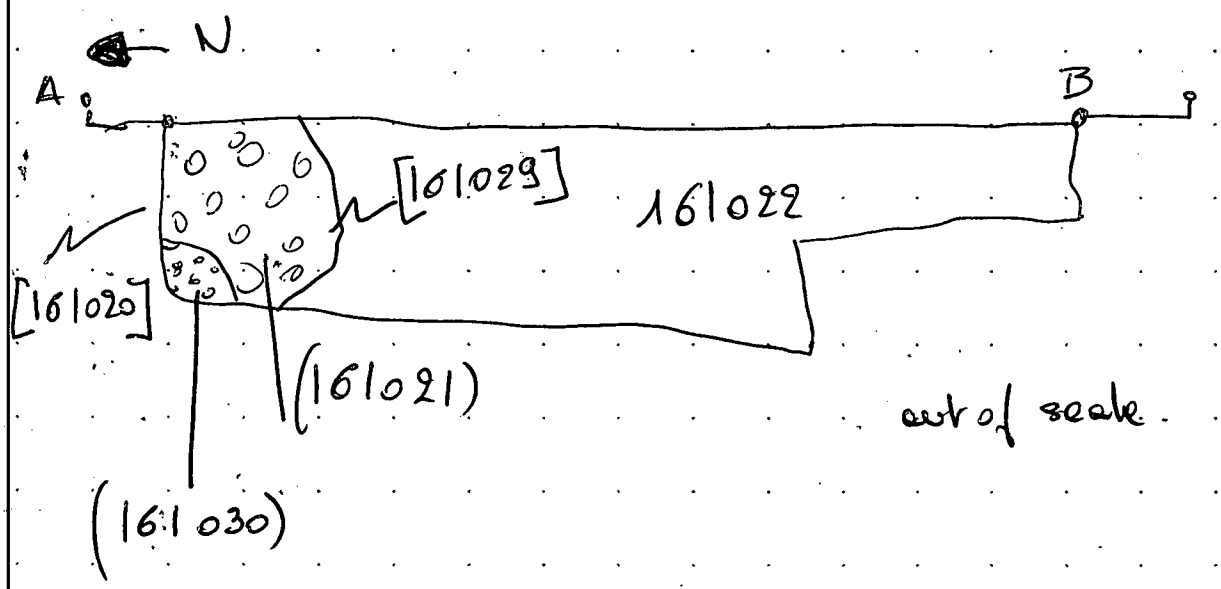

MOLA HEADLAND INFRASTRUCTURE

MOLA HEADLAND ARCHAEOLOGY

CONTEXT SHEET

Site code	Area/Field	Sub area/Trench	Context number
A14	TEA16		(161022)
ECB #	**Subgroup**	**Parent context**	**Context type**
		[161020]	cut ☐ fill ☒ deposit ☐

STRATIGRAPHIC MATRIX

		161000		
		161022		
		161020		

STRATIGRAPHY

Same as context	
Cuts context	
Cut by context	[161029]

CUT

(if you are using this section score out section **FILL/DEPOSIT** below)

DESCRIPTION

Shape

sub- ☐ rectangular ☐ square ☐ circular ☐ linear ☐ curvilinear ☐ irregular ☐ other* ☐

Orientation	Sides	Base
☐ N-S	☐ vertical	☐ flat
☐ E-W	☐ steep (sloping)	☐ concave
☐ NE-SW	☐ moderate (sloping)	☐ v-shaped
☐ NW-SE	☐ gentle (sloping)	☐ sloping
	☐ stepped	☐ uneven
N	☐ undercutting	☐ complex*
	☐ complex*	

Dimensions	Length	Width	Depth	Diameter
in metres				

Shape result of (tick all that apply)

design ☐ material cut into ☐ natural processes ☐ degree of truncation ☐ uncertain ☐

INTERPRETATION

pit ☐
post-hole ☐
stake-hole ☐
ditch ☐
ring-ditch ☐
beam slot ☐
construction cut ☐
robber cut ☐
gully ☐
palaeochannel ☐
furrow ☐
field boundary ☐
burial cut ☐
other cut (describe below) ☐

FILL/DEPOSIT

(if you are using this section score out section **CUT** above)

DESCRIPTION

Compaction

☐ compact
☒ moderately compact
☐ loose
☐ friable

Colour

light ☐ mid ☒ dark ☐ mottled ☐

brownish ☐	brown
greyish ☐	grey
orangeish ☐	orange
yellowish ☒	yellow
reddish ☐	red
blueish ☐	blue

black ☐ white ☐ other* ☐

Composition

clayey ☐	clay
silty ☒	silt
sandy ☐	sand
gravelly ☐	gravel
peaty ☐	peat

other* ☐

Thickness

0/10

Inclusions

use the following: O: occasional M: moderate F: frequent	stones*	chalk	iron pan	manganese	charcoal	plant remains*	wood	marine shell	bone*	pot	fired clay / CBM	CTP	mortar/plaster	leather/textile	glass	metal	industrial waste	lithics	coarse stone		
frequency																					
bulk find	☒	☐	☐	☐	☐	☐	☐	☐	☐	☒	☐	☐	☐	☐	☐	☐	☐	☒	☐	☐	☐

INTERPRETATION

topsoil ☒
subsoil ☐
geological subsoil ☐
remnant topsoil ☐
surface ☐
occupation layer ☐
dumped layer ☐
deliberate backfill ☐
destruction debris ☐
bedding layer ☐
natural infilling ☐
colluvial layer ☐
in situ burning ☐
post-pipe ☐
packing ☐
cremation ☐
other fill/deposit (describe below) ☐

natural

CROSS REFERENCE

Sample nos	Finds nos	Photo nos	Drawing nos
~~[illegible]~~ 16104		161 0020 161 0084 161 0085	16155

Surveyed: sheet #1

plan ☐ section ☒ levels ☐

Basic process

construction ☐ use ☐ disuse ☐

Date	21 09 17
Initials	OB
Checked by	OB

*This form is incomplete if fields marked with ◤ are empty. PTO for additional information (and describing all items marked with *) and sketches.*

ADDITIONAL INFORMATION
(any further details that may be important for understanding the context, including items marked * overleaf)

Natural feature of yellow silt which has been worked by human plough. On the surface of this layer some fragments of ceramic were found (maybe coming, on mough over by machine field works, from the nextby cremation feature [161036].

Refer to context | 161021 161020

SKETCHES
(consider: location plan, detailed plan showing relationships, section showing fills/deposits as appropriate)

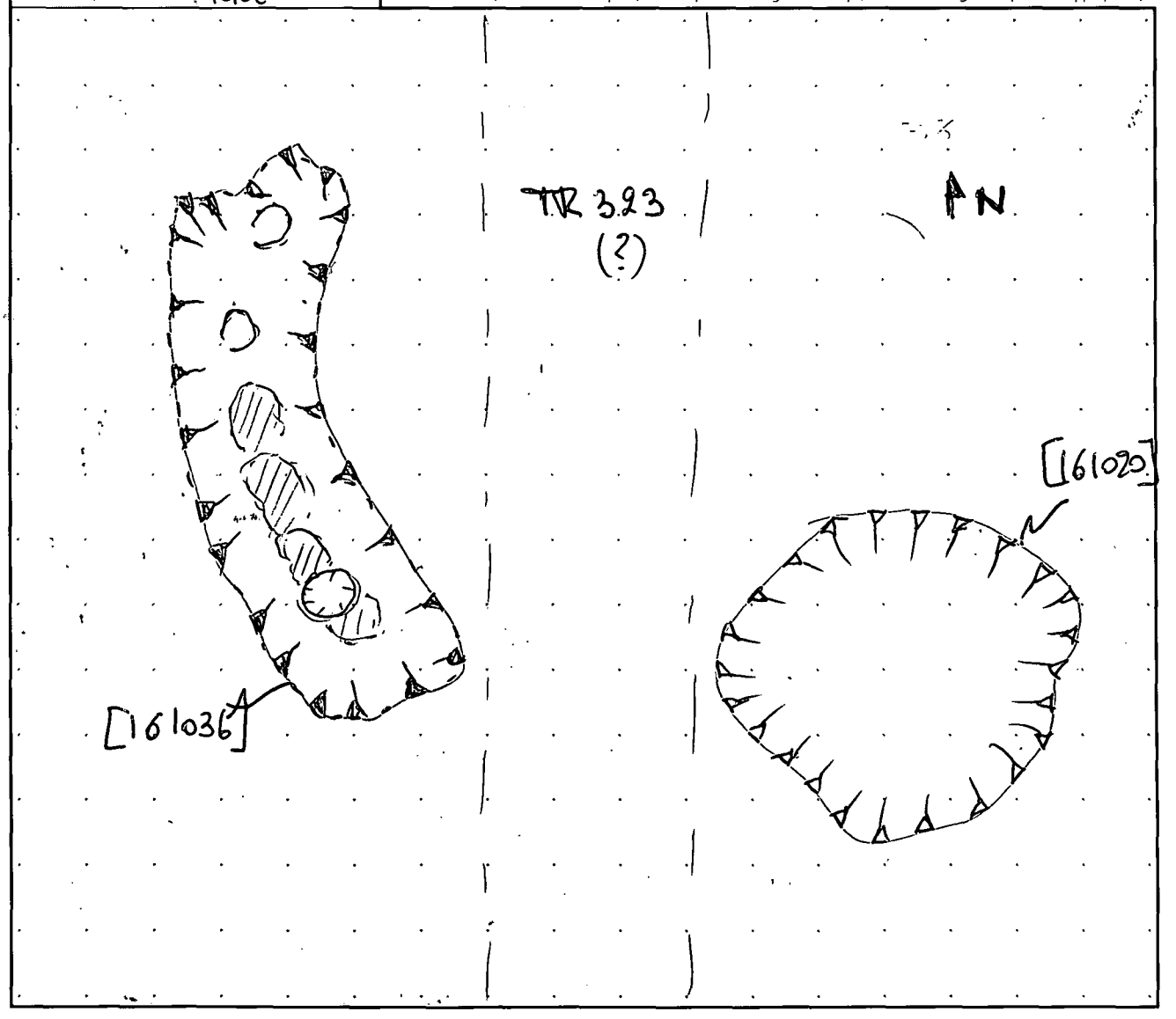

MOLA HEADLAND INFRASTRUCTURE

MOLA HEADLAND ARCHAEOLOGY

CONTEXT SHEET

Site code	Area/Field	Sub area/Trench	Context number
A14	TEA16		(161023)
EOB #	**Subgroup**	**Parent context**	**Context type**
		[161025]	cut ☐ fill ☑ deposit ☐

STRATIGRAPHIC MATRIX / STRATIGRAPHY

		(161002)			Same as context
		(161023)			Cuts context
		(161024)			Cut by context

CUT

(if you are using this section score out section **FILL/DEPOSIT** below)

DESCRIPTION

Shape

sub- ☐ rectangular ☐ square ☐ circular ☐ linear ☐ curvilinear ☐ irregular ☐ other* ☐

Orientation

☐ N-S
☐ E-W
☐ NE-SW
☐ NW-SE

N

Sides

☐ vertical
☐ steep
☐ moderate
☐ gentle
☐ stepped
☐ undercutting
☐ complex*

sloping

Base

☐ flat
☐ concave
☐ v-shaped
☐ sloping
☐ uneven
☐ complex*

Dimensions	Length	Width	Depth	Diameter
in metres				

Shape result of (tick all that apply)

design ☐ material cut into ☐ natural processes ☐ degree of truncation ☐ uncertain ☐

INTERPRETATION

- pit ☐
- post-hole ☐
- stake-hole ☐
- ditch ☐
- ring-ditch ☐
- beam slot ☐
- construction cut ☐
- robber cut ☐
- gully ☐
- palaeochannel ☐
- furrow ☐
- field boundary ☐
- burial cut ☐
- other cut (describe below) ☐

FILL/DEPOSIT

(if you are using this section score out section **CUT** above)

DESCRIPTION

Compaction

☐ compact
☑ moderately compact
☐ loose
☐ friable

Colour

light ☐ mid ☑ dark ☐ mottled ☐

brownish ☑	brown ☐
greyish ☐	grey ☑
orangeish ☐	orange ☐
yellowish ☐	yellow ☐
reddish ☐	red ☐
blueish ☐	blue ☐

black ☐ white ☐ other* ☐

Composition

clayey ☐	clay ☐
silty ☐	silt ☑
sandy ☑	sand ☐
gravelly ☐	gravel ☐
peaty ☐	peat ☐

other* ☐

Thickness

0.23 m

Inclusions

use the following: O: occasional M: moderate F: frequent	stones*	chalk	iron pan	manganese	charcoal	plant remains*	wood	marine shell	bone*	pot	fired clay / CBM	CTP	mortar/plaster	leather/textile	glass	metal	industrial waste	lithics	coarse stone		
frequency	O				O																
bulk find	☐	☐	☐	☐	☐	☐	☐	☐	☐	☐	☐	☐	☐	☐	☐	☐	☐	☐	☐	☐	☐

INTERPRETATION

- topsoil ☐
- subsoil ☐
- geological subsoil ☐
- remnant topsoil ☐
- surface ☐
- occupation layer ☐
- dumped layer ☐
- deliberate backfill ☐
- destruction debris ☐
- bedding layer ☐
- natural infilling ☑
- colluvial layer ☐
- in situ burning ☐
- post-pipe ☐
- packing ☐
- cremation ☐
- other fill/deposit (describe below) ☐

CROSS REFERENCE

Sample nos	Finds nos	Photo nos	Drawing nos
✓	✓	161018-4	Surveyed: plan ☐ section ☑ levels ☐ D.16.153 Sheet 1

Basic process

construction ☐ use ☐ disuse ☑

Date	18/9/17
Initials	WE
Checked by	CS

*This form is incomplete if fields marked with ◤ are empty. PTO for additional information (and describing all items marked with *) and sketches.*

0

ADDITIONAL INFORMATION

*(any further details that may be important for understanding the context, including items marked * overleaf)*

SECON DARY FILL OF ~~LIKELY POST HOLE~~ DITCH [161025], ~~BROWNISH GREY~~ BROWNISH GREY SANDY SILT MATERIAL LIKELY JUST WASHED INTO THE DITCH ~~HOLE AFTER THE POST WAS REMOVED OR DECAYED~~ A LITTLE CHARCOAL PRESENT SUGGEST NEARBY HUMAN ACTIVITY, WHILE THE FEATURE WAS INFILLING.

LIKELY THE SAME CONTEXT AS (161016), BUT THIS IS NOT CERTAIN

Refer to context [161025] Plan

SKETCHES

(consider: location plan, detailed plan showing relationships, section showing fills/deposits as appropriate)

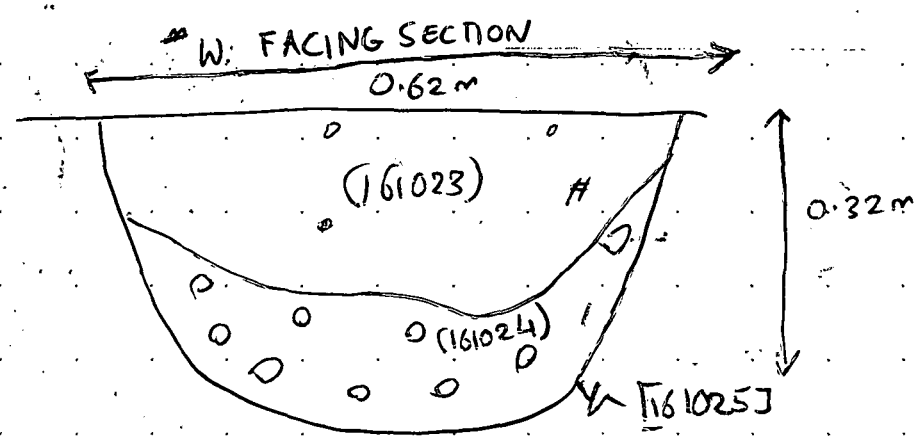

Key

CHARCOAL

O GRAVEL

MOLA HEADLAND INFRASTRUCTURE

MOLA HEADLAND ARCHAEOLOGY

CONTEXT SHEET

Site code	Area/Field	Sub-area/Trench	Context number
A14	TEA16		(161024)
ECB #	**Subgroup**	**Parent context**	**Context type**
		[61025]	cut ☐ fill ☑ deposit ☐

STRATIGRAPHIC MATRIX

		[61023]		
		[61024]		
		[61025]		

STRATIGRAPHY

Same as context	(161060)
Cuts context	
Cut by context	

CUT

(if you are using this section score out section **FILL/DEPOSIT** below)

DESCRIPTION

Shape

sub- ☐ rectangular ☐ square ☐ circular ☐ linear ☐ curvilinear ☐ irregular ☐ other* ☐

Orientation	Sides	Base
☐ N-S	☐ vertical	☐ flat
☐ E-W	☐ steep	☐ concave
☐ NE-SW	☐ moderate (sloping)	☐ v-shaped
☐ NW-SE	☐ gentle (sloping)	☐ sloping
	☐ stepped	☐ uneven
N	☐ undercutting	☐ complex*
	☐ complex*	

Dimensions	Length	Width	Depth	Diameter
in metres				

Shape result of (tick all that apply)

design ☐ material cut into ☐ natural processes ☐ degree of truncation ☐ uncertain ☐

INTERPRETATION

- pit ☐
- post-hole ☐
- stake-hole ☐
- ditch ☐
- ring-ditch ☐
- beam slot ☐
- construction cut ☐
- robber cut ☐
- gully ☐
- palaeochannel ☐
- furrow ☐
- field boundary ☐
- burial cut ☐
- other cut (describe below) ☐

FILL/DEPOSIT

(if you are using this section score out section **CUT** above)

DESCRIPTION

Compaction

☐ compact
☐ moderately compact
☑ loose
☐ friable

Colour

light ☐ mid ☑ dark ☐ mottled ☐

brownish ☐	brown ☑
greyish ☑	grey ☐
orangeish ☐	orange ☐
yellowish ☐	yellow ☐
reddish ☐	red ☐
blueish ☐	blue ☐

black ☐ white ☐ other* ☐

Composition

clayey ☐	clay ☐
silty ☑	silt ☐
sandy ☐	sand ☐
gravelly ☐	gravel ☑
peaty ☐	peat ☐

other* ☐

Thickness

0.17m

Inclusions

use the following: O: occasional M: moderate F: frequent	stones*	chalk	iron pan	manganese	charcoal	plant remains*	wood	marine shell	bone*	pot	fired clay / CBM	CTP	mortar/plaster	leather/textile	glass	metal	industrial waste	lithics	coarse stone
frequency	F				O														
bulk find	☐	☐	☐	☐	☐	☐	☐	☐	☐	☐	☐	☐	☐	☐	☐	☐	☐	☐	☐

INTERPRETATION

- topsoil ☐
- subsoil ☐
- geological subsoil ☐
- remnant topsoil ☐
- surface ☐
- occupation layer ☐
- dumped layer ☐
- deliberate backfill ☐
- destruction debris ☐
- bedding layer ☐
- natural infilling ☑
- colluvial layer ☐
- in situ burning ☐
- post-pipe ☐
- packing ☐
- cremation ☐
- other fill/deposit (describe below) ☐

CROSS REFERENCE

Sample nos	Finds nos	Photo nos	Drawing nos
		160018-9	Surveyed: plan ☐ section ☑ levels ☐ D:16153 Sheet 1

Basic process

construction ☐ use ☐ disuse ☑

Date	18/09/
Initials	WE
Checked by	TS

*This form is incomplete if fields marked with ◤ are empty. PTO for additional information (and describing all items marked with *) and sketches.*

ADDITIONAL INFORMATION

*(any further details that may be important for understanding the context, including items marked * overleaf)*

PRIMARY FILL OF ~~POST HOLE~~ DITCH [161025], MADE UP OF SILTY GRAVEL LIKELY JUST SLUMPING OR EDGE EROSION AS THE NEARBY NATURAL ALSO CONTAINS A LOT OF GRAVEL.

Refer to context | Plan [161015]

SKETCHES

(consider: location plan, detailed plan showing relationships, section showing fills/deposits as appropriate)

SEE SKETCH SECTION FOR (161023)

MOLA HEADLAND INFRASTRUCTURE

MOLA HEADLAND ARCHAEOLOGY

CONTEXT SHEET

Site code	Area/Field	Sub-area/Trench	Context number
A14	TEA16		[161025]
ECB #	**Subgroup**	**Parent context**	**Context type**
		[161025]	cut ☑ fill ☐ deposit ☐

STRATIGRAPHIC MATRIX

		(161024)		
		[161025]		
		(161003)		

STRATIGRAPHY

Same as context	[161017] [161041]
~~Cuts context~~	
Cut by context	

CUT

(if you are using this section score out section **FILL/DEPOSIT** below)

DESCRIPTION

Shape

sub- ☐ rectangular ☐ square ☐ circular ☐ linear ☐ curvilinear ☑ irregular ☐ other* ☐

Orientation

☐ N-S
☐ E-W
☐ NE-SW
☑ NW-SE

N

Sides

☐ vertical
☑ steep
☐ moderate
☐ gentle
sloping
☐ stepped
☐ undercutting
☐ complex*

Base

☑ flat
☐ concave
☐ v-shaped
☑ sloping
☐ uneven
☐ complex*

Dimensions	Length	Width	Depth	Diameter
in metres	1m of 3.6m	0.62m	0.32m	

Shape result of (tick all that apply)

design ☑ material cut into ☐ natural processes ☐ degree of truncation ☐ uncertain ☐

INTERPRETATION

- pit ☐
- post-hole ☐
- stake-hole ☐
- ditch ☑
- ring-ditch ☐
- beam slot ☐
- construction cut ☐
- robber cut ☐
- gully ☐
- palaeochannel ☐
- furrow ☐
- field boundary ☐
- burial cut ☐
- other cut (describe below) ☐

FILL/DEPOSIT

(if you are using this section score out section **CUT** above)

DESCRIPTION

Compaction

☐ compact
☐ moderately compact
☐ loose
☐ friable

Colour

light ☐ mid ☐ dark ☐ mottled ☐

brownish ☐	brown ☐
greyish ☐	grey ☐
orangeish ☐	orange ☐
yellowish ☐	yellow ☐
reddish ☐	red ☐
blueish ☐	blue ☐

black ☐ white ☐ other* ☐

Composition

clayey ☐	clay ☐
silty ☐	silt ☐
sandy ☐	sand ☐
gravelly ☐	gravel ☐
peaty ☐	peat ☐

other* ☐

Thickness

Inclusions

use the following: O: occasional M: moderate F: frequent	stones*	chalk	iron pan	manganese	charcoal	plant remains*	wood	marine shell	bone*	pot	fired clay / CBM	CTP	mortar/plaster	leather/textile	glass	metal	industrial waste	lithics	coarse stone		
frequency																					
bulk find	☐	☐	☐	☐	☐	☐	☐	☐	☐	☐	☐	☐	☐	☐	☐	☐	☐	☐	☐	☐	☐

INTERPRETATION

- topsoil ☐
- subsoil ☐
- geological subsoil ☐
- remnant topsoil ☐
- surface ☐
- occupation layer ☐
- dumped layer ☐
- deliberate backfill ☐
- destruction debris ☐
- bedding layer ☐
- natural infilling ☐
- colluvial layer ☐
- in situ burning ☐
- post-pipe ☐
- packing ☐
- cremation ☐
- other fill/deposit (describe below) ☐

CROSS REFERENCE

Sample nos	Finds nos	Photo nos	Drawing nos
		1610018-9	Surveyed: plan ☐ section ☑ levels ☐ D: 16153 Sheet 1

Basic process

construction ☑ use ☐ disuse ☐

Date	18/09/17
Initials	WE
Checked by	TB

*This form is incomplete if fields marked with ◤ are empty. PTO for additional information (and describing all items marked with *) and sketches.*

ADDITIONAL INFORMATION
(any further details that may be important for understanding the context, including items marked * overleaf)

CUT OF DITCH WITH STEEP SIDES AND A FLAT BASE POSSIBLY & FORMED A BARRIER WITH DITCH [161015] WHICH RUNS JUST TO SOUTH WEST, THOUGH THIS DITCH RUNS UNDER THE SOUTHERN BAULK, SO THE EXTENT OF SUCH A BOUNDARY IS UNKNOWN.

Refer to context: [161015] Plan

SKETCHES
(consider: location plan, detailed plan showing relationships, section showing fills/deposits as appropriate)

161023 Section

MOLA HEADLAND INFRASTRUCTURE

MOLA HEADLAND ARCHAEOLOGY

CONTEXT SHEET

Site code	Area/Field	Sub-area/Trench	Context number
A14	TEA16		(161026)
ECB #	**Subgroup**	**Parent context**	**Context type**
		[161027]	cut ☐ fill ☑ deposit ☐

STRATIGRAPHIC MATRIX

		(161002)		
		(161026)		
		[161027]		

STRATIGRAPHY

Same as context	
Cuts context	
Cut by context	

CUT

(if you are using this section score out section **FILL/DEPOSIT** below)

DESCRIPTION

Shape

sub- ☐ rectangular ☐ square ☐ circular ☐ linear ☐ curvilinear ☐ irregular ☐ other* ☐

Orientation

- ☐ N-S
- ☐ E-W
- ☐ NE-SW
- ☐ NW-SE

N

Sides

- ☐ vertical
- ☐ steep
- ☐ moderate
- ☐ gentle
- sloping
- ☐ stepped
- ☐ undercutting
- ☐ complex*

Base

- ☐ flat
- ☐ concave
- ☐ v-shaped
- ☐ sloping
- ☐ uneven
- ☐ complex*

Dimensions	Length	Width	Depth	Diameter
in metres				

Shape result of (tick all that apply)

design ☐ material cut into ☐ natural processes ☐ degree of truncation ☐ uncertain ☐

INTERPRETATION

- pit ☐
- post-hole ☐
- stake-hole ☐
- ditch ☐
- ring-ditch ☐
- beam slot ☐
- construction cut ☐
- robber cut ☐
- gully ☐
- palaeochannel ☐
- furrow ☐
- field boundary ☐
- burial cut ☐
- other cut (describe below) ☐

FILL/DEPOSIT

(if you are using this section score out section **CUT** above)

DESCRIPTION

Compaction

- ☐ compact
- ☑ moderately compact
- ☐ loose
- ☐ friable

Thickness

0.16m

Colour

light ☐ mid ☐ dark ☑ mottled ☐

brownish ☑	brown
greyish ☐	☑ grey
orangeish ☐	orange
yellowish ☐	yellow
reddish ☐	red
blueish ☐	blue

black ☐ white ☐ other* ☐

Composition

clayey ☑	clay
silty ☐	☑ silt
sandy ☐	sand
gravelly ☐	gravel
peaty ☐	peat

other* ☐

Inclusions

use the following: O: occasional M: moderate F: frequent

	stones*	chalk	iron pan	manganese	charcoal	plant remains*	wood	marine shell	bone*	pot	fired clay / CBM	CTP	mortar/plaster	leather/textile	glass	metal	industrial waste	lithics	coarse stone	
frequency	O				M															
bulk find	☐	☐	☐	☐	☐	☐	☐	☐	☐	☐	☐	☐	☐	☐	☐	☐	☐	☐	☐	☐

INTERPRETATION

- topsoil ☐
- subsoil ☐
- geological subsoil ☐
- remnant topsoil ☐
- surface ☐
- occupation layer ☐
- dumped layer ☐
- deliberate backfill ☑
- destruction debris ☐
- bedding layer ☐
- natural infilling ☐
- colluvial layer ☐
- in situ burning ☐
- post-pipe ☐
- packing ☐
- cremation ☐
- other fill/deposit (describe below) ☐

CROSS REFERENCE

Sample nos	Finds nos	Photo nos	Drawing nos
		1610018-9	Surveyed: plan ☐ section ☐ levels ☐

Basic process

construction ☐ use ☐ disuse ☑

Date	18/9/17
Initials	WE
Checked by	

*This form is incomplete if fields marked with ◤ are empty. PTO for additional information (and describing all items marked with *) and sketches.*

ADDITIONAL INFORMATION

(any further details that may be important for understanding the context, including items marked * overleaf)

FILL OF POST HOLE [161027] ~~IS~~ ~~WITH~~ A DARK CLAEY SILT MATERIAL WITH MODERATE CHARCOAL. COULD BE DELIBERATE BACKFILL TO REMOVE A VOID ONCE THE POST WAS TAKEN OUT. LARGE STONES PRESENT AT THE BASE COULD BE THE REMANANT OF PACKING, BUT MORE LIKELY GOT MIXED IN FROM THE SURFACE DURING THE PROCESS OF BACKFILL

Refer to context [161027] Plan

SKETCHES

(consider: location plan, detailed plan showing relationships, section showing fills/deposits as appropriate)

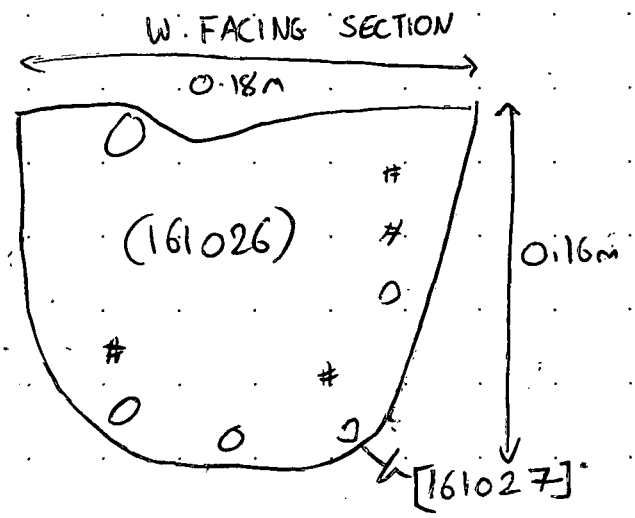

MATRIX

(161002)
|
(161026)
|
[161027]
|
(161003)

Key

CHARCOAL
O STONE

MOLA HEADLAND INFRASTRUCTURE

CONTEXT SHEET

Site code	Area/Field	Sub-area/Trench	Context number
A 14	TEA16		[161027]
ECB.#	**Subgroup**	**Parent context**	**Context type**
		[161027]	cut ☑ fill ☐ deposit ☐

STRATIGRAPHIC MATRIX — STRATIGRAPHY

		(161026)			Same as context
		[161027]			Cuts context
		(161003)			Cut by context

CUT

(if you are using this section score out section **FILL/DEPOSIT** below)

DESCRIPTION

Shape

sub- ☐ rectangular ☐ square ☐ circular ☑ linear ☐ curvilinear ☐ irregular ☐ other* ☐

Orientation	Sides	Base
☐ N-S	☑ vertical	☑ flat
☐ E-W	☐ steep (sloping)	☐ concave
☐ NE-SW	☐ moderate (sloping)	☐ v-shaped
☐ NW-SE	☐ gentle (sloping)	☐ sloping
N	☐ stepped	☐ uneven
	☐ undercutting	☐ complex*
	☐ complex*	

Dimensions	Length	Width	Depth	Diameter
in metres	0.20m	0.18m	0.16m	

Shape result of (tick all that apply)

design ☑ material cut into ☐ natural processes ☐ degree of truncation ☐ uncertain ☐

INTERPRETATION

pit ☐
post-hole ☑
stake-hole ☐
ditch ☐
ring-ditch ☐
beam slot ☐
construction cut ☐
robber cut ☐
gully ☐
palaeochannel ☐
furrow ☐
field boundary ☐
burial cut ☐
other cut (describe below) ☐

FILL/DEPOSIT

(if you are using this section score out section **CUT** above)

DESCRIPTION

Compaction

☐ compact
☐ moderately compact
☐ loose
☐ friable

Colour

light ☐ mid ☐ dark ☐ mottled ☐

brownish ☐	brown ☐
greyish ☐	grey ☐
orangeish ☐	orange ☐
yellowish ☐	yellow ☐
reddish ☐	red ☐
blueish ☐	blue ☐

black ☐ white ☐ other* ☐

Composition

clayey ☐	clay ☐
silty ☐	silt ☐
sandy ☐	sand ☐
gravelly ☐	gravel ☐
peaty ☐	peat ☐

other* ☐

Thickness

Inclusions

use the following: O: occasional M: moderate F: frequent	stones*	chalk	iron pan	manganese	charcoal	plant remains*	wood	marine shell	bone*	pot	fired clay / CBM	CTP	mortar/plaster	leather/textile	glass	metal	industrial waste	lithics	coarse stone		
frequency																					
bulk find	☐	☐	☐	☐	☐	☐	☐	☐	☐	☐	☐	☐	☐	☐	☐	☐	☐	☐	☐	☐	☐

INTERPRETATION

topsoil ☐
subsoil ☐
geological subsoil ☐
remnant topsoil ☐
surface ☐
occupation layer ☐
dumped layer ☐
deliberate backfill ☐
destruction debris ☐
bedding layer ☐
natural infilling ☐
colluvial layer ☐
in situ burning ☐
post-pipe ☐
packing ☐
cremation ☐
other fill/deposit (describe below) ☐

Basic process

construction ☑ use ☐ disuse ☐

CROSS REFERENCE

Sample nos	Finds nos	Photo nos	Drawing nos
		1610018-9	Surveyed: plan ☐ section ☐ levels ☐

Date	18/9/17
Initials	WE
Checked by	

*This form is incomplete if fields marked with ◤ are empty. PTO for additional information (and describing all items marked with *) and sketches.*

ADDITIONAL INFORMATION

*(any further details that may be important for understanding the context, including items marked * overleaf)*

CUT OF POSSIBLE POST HOLE ~~[161027]~~. LIES AROUND ~~0.10m~~ 0.10m TO THE SOUTH OF DITCH SLOT [161025]. THE FEATURE HAS VERTICAL SIDES AND A FLAT BASE INDICATING, EVEN THOUGH IT IS QUITE SMALL, IT IS UNLIKELY TO BE A STAKE-HOLE

COULD BE ASSOCIATED WITH POST HOLES [161004] ~~&~~ AND [161007] TO THE EAST, BUT THEY ARE QUITE A BIT LARGER

Refer to context | 161026 Section

SKETCHES

(consider: location plan, detailed plan showing relationships, section showing fills/deposits as appropriate)

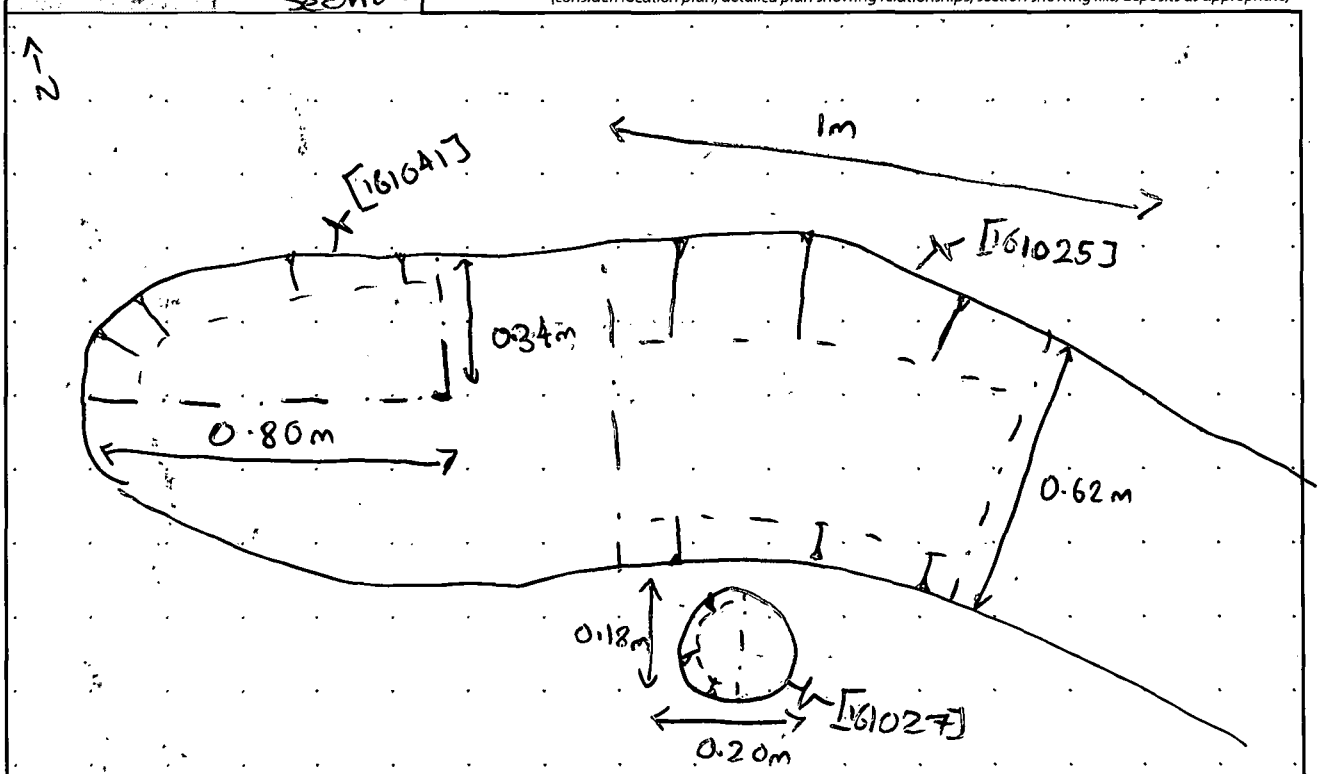

MOLA HEADLAND INFRASTRUCTURE

MOLA HEADLAND ARCHAEOLOGY

CONTEXT SHEET

Site code	Area/Field	Sub area/Trench	Context number
A.14	TEA.16		(161028)
ECB #	**Subgroup**	**Parent context**	**Context type**
		[161020]	cut ☐ fill ☒ deposit ☐

STRATIGRAPHIC MATRIX — STRATIGRAPHY

		[161020]			Same as context
		(161028)			Cuts context
		[161003]			Cut by context

CUT

(if you are using this section score out section **FILL/DEPOSIT** below) — DESCRIPTION — INTERPRETATION

Shape

sub- ☐ rectangular ☐ square ☐ circular ☐ linear ☐ curvilinear ☐ irregular ☐ other* ☐

Orientation	Sides	Base
☐ N-S	☐ vertical	☐ flat
☐ E-W	☐ steep (sloping)	☐ concave
☐ NE-SW	☐ moderate (sloping)	☐ v-shaped
☐ NW-SE	☐ gentle (sloping)	☐ sloping
N	☐ stepped	☐ uneven
	☐ undercutting	☐ complex*
	☐ complex*	

Dimensions	Length	Width	Depth	Diameter
in metres				

Shape result of (tick all that apply)

design ☐ material cut into ☐ natural processes ☐ degree of truncation ☐ uncertain ☐

INTERPRETATION:
- pit ☐
- post-hole ☐
- stake-hole ☐
- ditch ☐
- ring-ditch ☐
- beam slot ☐
- construction cut ☐
- robber cut ☐
- gully ☐
- palaeochannel ☐
- furrow ☐
- field boundary ☐
- burial cut ☐
- other cut (describe below) ☐

FILL/DEPOSIT

(if you are using this section score out section **CUT** above) — DESCRIPTION — INTERPRETATION

Compaction: ☐ compact ☒ moderately compact ☐ loose ☐ friable

Colour: light ☐ mid ☐ dark ☒ mottled ☐

brownish ☐	brown
greyish ☒	grey
orangeish ☐	orange
yellowish ☐	yellow
reddish ☐	red
blueish ☐	blue

black ☐ white ☐ other* ☐

Composition

clayey ☐	clay
silty ☐	silt
sandy ☐	sand
gravelly ☒	gravel
peaty ☐	peat

other* ☐

Thickness: 0.12

Inclusions

use the following: O: occasional M: moderate F: frequent

	stones*	chalk	iron pan	manganese	charcoal	plant remains*	wood	marine shell	bone*	pot	fired clay / CBM	CTP	mortar/plaster	leather/textile	glass	metal	industrial waste	lithics	coarse stone
frequency	F																		
bulk find	☒	☐	☐	☐	☐	☐	☐	☐	☐	☐	☐	☐	☐	☐	☐	☐	☐	☐	☐

INTERPRETATION:
- topsoil ☐
- subsoil ☐
- geological subsoil ☐
- remnant topsoil ☐
- surface ☐
- occupation layer ☐
- dumped layer ☐
- deliberate backfill ☐
- destruction debris ☐
- bedding layer ☐
- natural infilling ☒
- colluvial layer ☐
- in situ burning ☐
- post-pipe ☐
- packing ☐
- cremation ☐
- other fill/deposit (describe below) ☐

Wetwood

CROSS REFERENCE

Sample nos	Finds nos	Photo nos	Drawing nos	Basic process
✓	✓	161 0085 161 0088	16155 sheet #1 Surveyed: plan ☐ section ☒ levels ☐	construction ☐ use ☐ disuse ☐

Date	21.09.17
Initials	OB
Checked by	OB

*This form is incomplete if fields marked with ◤ are empty. PTO for additional information (and describing all items marked with *) and sketches.*

ADDITIONAL INFORMATION
(any further details that may be important for understanding the context, including items marked * overleaf)

No archaeological remains were found in this gravelous dark earth layer in which (161022) has been settled in, this layer that looks like natural is also standing on the edges of cut [161020] and forming the bottom of the feature which looked like the palaeochannel.

Refer to context 161020

SKETCHES
(consider: location plan, detailed plan showing relationships, section showing fills/deposits as appropriate)

MOLA HEADLAND INFRASTRUCTURE

MOLA HEADLAND ARCHAEOLOGY

CONTEXT SHEET

Site code	Area/Field	Sub area/Trench	Context number
A14	TEA16		[161029]
ECB #	**Subgroup**	**Parent context**	**Context type**
			cut ☒ fill ☐ deposit ☐

STRATIGRAPHIC MATRIX / STRATIGRAPHY

		[161021]			Same as context	
		[161029]			Cuts context	
		[161020]			Cut by context	

CUT

(if you are using this section score out section **FILL/DEPOSIT** below)

DESCRIPTION

Shape

sub- ☐ rectangular ☐ square ☐ circular ☐ linear ☐ curvilinear ☐ irregular ☒ other* ☐

Orientation

☐ N-S
☐ E-W
☐ NE-SW
☐ NW-SE

N

Sides

☐ vertical
☒ steep
☐ moderate
☐ gentle
☐ stepped
☐ undercutting
☐ complex*

sloping

Base

☐ flat
☐ concave
☐ v-shaped
☐ sloping
☐ uneven
☐ complex*

Dimensions	Length	Width	Depth	Diameter
in metres	—	0,34	0,53	—

Shape result of (tick all that apply)

design ☐ material cut into ☐ natural processes ☒ degree of truncation ☐ uncertain ☐

INTERPRETATION

☐ pit
☐ post-hole
☐ stake-hole
☐ ditch
☐ ring-ditch
☐ beam slot
☐ construction cut
☐ robber cut
☐ gully
☐ palaeochannel
☐ furrow
☐ field boundary
☐ burial cut
☐ other cut (describe below)

Tree on natural

FILL/DEPOSIT

(if you are using this section score out section **CUT** above)

DESCRIPTION

Compaction

☐ compact
☐ moderately compact
☐ loose
☐ friable

Thickness

Colour

light ☐ mid ☐ dark ☐ mottled ☐

brownish ☐	brown ☐
greyish ☐	grey ☐
orangeish ☐	orange ☐
yellowish ☐	yellow ☐
reddish ☐	red ☐
blueish ☐	blue ☐

black ☐ white ☐ other* ☐

Composition

clayey ☐	clay ☐
silty ☐	silt ☐
sandy ☐	sand ☐
gravelly ☐	gravel ☐
peaty ☐	peat ☐

other* ☐

Inclusions

use the following: O: occasional M: moderate F: frequent

	stones*	chalk	iron pan	manganese	charcoal	plant remains*	wood	marine shell	bone*	pot	fired clay / CBM	CTP	mortar/plaster	leather/textile	glass	metal	industrial waste	lithics	coarse stone		
frequency																					
bulk find	☐	☐	☐	☐	☐	☐	☐	☐	☐	☐	☐	☐	☐	☐	☐	☐	☐	☐	☐	☐	☐

INTERPRETATION

☐ topsoil
☐ subsoil
☐ geological subsoil
☐ remnant topsoil
☐ surface
☐ occupation layer
☐ dumped layer
☐ deliberate backfill
☐ destruction debris
☐ bedding layer
☐ natural infilling
☐ colluvial layer
☐ in situ burning
☐ post-pipe
☐ packing
☐ cremation
☐ other fill/deposit (describe below)

CROSS REFERENCE

Sample nos	Finds nos	Photo nos	Drawing nos
✓	✓	1610085 1610088	16155 sheet #1 Surveyed: plan ☐ section ☒ levels ☐

Basic process

construction ☐ use ☐ disuse ☐

Date	21 08 17
Initials	OB
Checked by	OB

*This form is incomplete if fields marked with ◤ are empty. PTO for additional information (and describing all items marked with *) and sketches.*

6

ADDITIONAL INFORMATION
(any further details that may be important for understanding the context, including items marked * overleaf)

Cut of a tree hole in a natural feature [161020] of silty clay. No archaeological remains apart from few fragments of flint that may be worked.
This cut could as well be part of a palaeochannel remain still in place or this place.

Refer to context

SKETCHES
(consider: location plan, detailed plan showing relationships, section showing fills/deposits as appropriate)

see sketch on register (161021).

MOLA HEADLAND INFRASTRUCTURE

MOLA HEADLAND ARCHAEOLOGY

CONTEXT SHEET

Site code	Area/Field	Sub-area/Trench	Context number
A.14	TEA.16		(161030)
ECB #	**Subgroup**	**Parent context**	**Context type**
		[161020]	cut ☐ fill ☒ deposit ☐

STRATIGRAPHIC MATRIX

					STRATIGRAPHY	
		[161028]			Same as context	(161028)
		161030			Cuts context	
		(161003)			Cut by context	

CUT (if you are using this section score out section **FILL/DEPOSIT** below) — DESCRIPTION

Shape: sub- ☐ rectangular ☐ square ☐ circular ☐ linear ☐ curvilinear ☐ irregular ☐ other* ☐

Orientation: ☐ N-S ☐ E-W ☐ NE-SW ☐ NW-SE

Sides: ☐ vertical ☐ steep ☐ moderate ☐ gentle (sloping) ☐ stepped ☐ undercutting ☐ complex*

Base: ☐ flat ☐ concave ☐ v-shaped ☐ sloping ☐ uneven ☐ complex*

Dimensions	Length	Width	Depth	Diameter
in metres				

Shape result of (tick all that apply): design ☐ material cut into ☐ natural processes ☐ degree of truncation ☐ uncertain ☐

INTERPRETATION: pit ☐ post-hole ☐ stake-hole ☐ ditch ☐ ring-ditch ☐ beam slot ☐ construction cut ☐ robber cut ☐ gully ☐ palaeochannel ☐ furrow ☐ field boundary ☐ burial cut ☐ other cut (describe below) ☐

FILL/DEPOSIT (if you are using this section score out section **CUT** above) — DESCRIPTION

Compaction: ☒ compact ☒ moderately compact ☐ loose ☐ friable

Colour: light ☐ mid ☒ dark ☐ mottled ☐
brownish ☐ brown ☐
greyish ☒ grey ☒
orangeish ☐ orange ☐
yellowish ☐ yellow ☒
reddish ☐ red ☐
blueish ☐ blue ☐
black ☐ white ☐ other* ☐

Composition: clayey ☐ clay ☐ silty ☐ silt ☐ sandy ☐ sand ☐ gravelly ☒ gravel ☒ peaty ☐ peat ☐
other* ☐

Thickness: 0,09

Inclusions

use the following: O: occasional M: moderate F: frequent	stones*	chalk	iron pan	manganese	charcoal	plant remains*	wood	marine shell	bone*	pot	fired clay / CBM	CTP	mortar/plaster	leather/textile	glass	metal	industrial waste	lithics	coarse stone		
frequency	F																				
bulk find	☒	☐	☐	☐	☐	☐	☐	☐	☐	☐	☐	☐	☐	☐	☐	☐	☐	☐	☐	☐	☐

INTERPRETATION: topsoil ☐ subsoil ☒ geological subsoil ☐ remnant topsoil ☐ surface ☐ occupation layer ☐ dumped layer ☐ deliberate backfill ☐ destruction debris ☐ bedding layer ☐ natural infilling ☐ colluvial layer ☐ in situ burning ☐ post-pipe ☐ packing ☐ cremation ☐ other fill/deposit (describe below) ☐

Natural

Basic process: construction ☐ use ☐ disuse ☐

CROSS REFERENCE

Sample nos	Finds nos	Photo nos	Drawing nos	
✓	✓	1610085 1610088	16155 sheet #1 Surveyed: plan ☐ section ☒ levels ☐	

Date	21.03.15
Initials	OB
Checked by	OB

*This form is incomplete if fields marked with ◤ are empty. PTO for additional information (and describing all items marked with *) and sketches.*

0

ADDITIONAL INFORMATION
(any further details that may be important for understanding the context, including items marked * overleaf)

Natural subsoil on alluvial gravelows. collapsed layer in the North end of the pit very similar to the bottom layers of the [161020] cut of the feature.

Refer to context [161020]

SKETCHES
(consider: location plan, detailed plan showing relationships, section showing fills/deposits as appropriate)

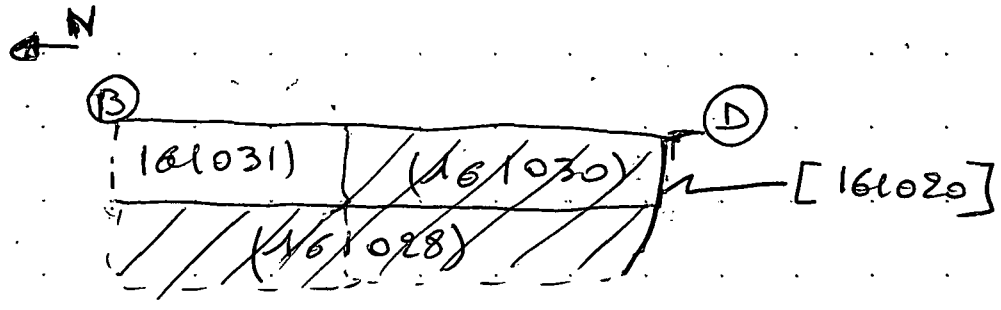

MOLA HEADLAND INFRASTRUCTURE

CONTEXT SHEET

Site code	Area/Field	Sub-area/Trench	Context number
A14	TEA16		(161031)
ECB #	**Subgroup**	**Parent context**	**Context type**
		[161020]	cut ☐ fill ☒ deposit ☐

STRATIGRAPHIC MATRIX / STRATIGRAPHY

		(161002)		
		(161031)		
		(161028)		

STRATIGRAPHY	
Same as context	
Cuts context	
Cut by context	

CUT

(if you are using this section score out section **FILL/DEPOSIT** below)

DESCRIPTION

Shape

sub- ☐ rectangular ☐ square ☐ circular ☐ linear ☐ curvilinear ☐ irregular ☐ other* ☐

Orientation

- ☐ N-S
- ☐ E-W
- ☐ NE-SW
- ☐ NW-SE

N

Sides

- ☐ vertical
- ☐ steep
- ☐ moderate
- ☐ gentle
- ☐ stepped
- ☐ undercutting
- ☐ complex*

sloping

Base

- ☐ flat
- ☐ concave
- ☐ v-shaped
- ☐ sloping
- ☐ uneven
- ☐ complex*

Dimensions	Length	Width	Depth	Diameter
in metres				

Shape result of (tick all that apply)

design ☐ material cut into ☐ natural processes ☐ degree of truncation ☐ uncertain ☐

INTERPRETATION

- pit
- post-hole
- stake-hole
- ditch
- ring-ditch
- beam slot
- construction cut
- robber cut
- gully
- palaeochannel
- furrow
- field boundary
- burial cut
- other cut (describe below)

FILL/DEPOSIT

(if you are using this section score out section **CUT** above)

DESCRIPTION

Compaction

- ☐ compact
- ☒ moderately compact
- ☐ loose
- ☐ friable

Thickness

Colour

light ☐ mid ☒ dark ☐ mottled ☐

brownish ☐	brown ☐
greyish ☒	grey ☒
orangeish ☐	orange ☐
yellowish ☐	yellow ☒
reddish ☐	red ☐
blueish ☐	blue ☐

black ☐ white ☐ other* ☐

Composition

clayey ☐	clay ☐
silty ☐	silt ☐
sandy ☐	sand ☐
gravelly ☒	gravel ☒
peaty ☐	peat ☐

other* ☐

Inclusions

use the following: O: occasional M: moderate F: frequent

	stones*	chalk	iron pan	manganese	charcoal	plant remains*	wood	marine shell	bone*	pot	fired clay / CBM	CTP	mortar/plaster	leather/textile	glass	metal	industrial waste	lithics	coarse stone		
frequency	F									O											
bulk find	☒	☐	☐	☐	☐	☐	☐	☐	☐	☒	☐	☐	☐	☐	☐	☐	☐	☐	☐	☐	☐

INTERPRETATION

- topsoil
- subsoil
- geological subsoil
- remnant topsoil
- surface ☒
- occupation layer
- dumped layer
- deliberate backfill
- destruction debris
- bedding layer
- natural infilling
- colluvial layer
- in situ burning
- post-pipe
- packing
- cremation
- other fill/deposit (describe below)

CROSS REFERENCE

Sample nos	Finds nos	Photo nos	Drawing nos
✓	✓	1610085 1610088	Surveyed: plan ☐ section ☐ levels ☐

Basic process

construction ☐ use ☐ disuse ☐

Date	24 09 12
Initials	OB
Checked by	OB

This form is incomplete if fields marked with ◤ are empty. PTO for additional information (and describing all items marked with *) and sketches.

0

ADDITIONAL INFORMATION
(any further details that may be important for understanding the context, including items marked * overleaf)

Gravelpan level on the top of which some fragments of ceramics were deposed. Surface layer very different from (161022) surface layer of sandy yellow clay standing on the top level of the feature on the western part of the feature. But with the same kind of ceramic were found on its surface.
The gravel is composed of water worked round shape pebbles and natural flints.

Refer to context

SKETCHES
(consider: location plan, detailed plan showing relationships, section showing fills/deposits as appropriate)

see plan sketch on [161020].

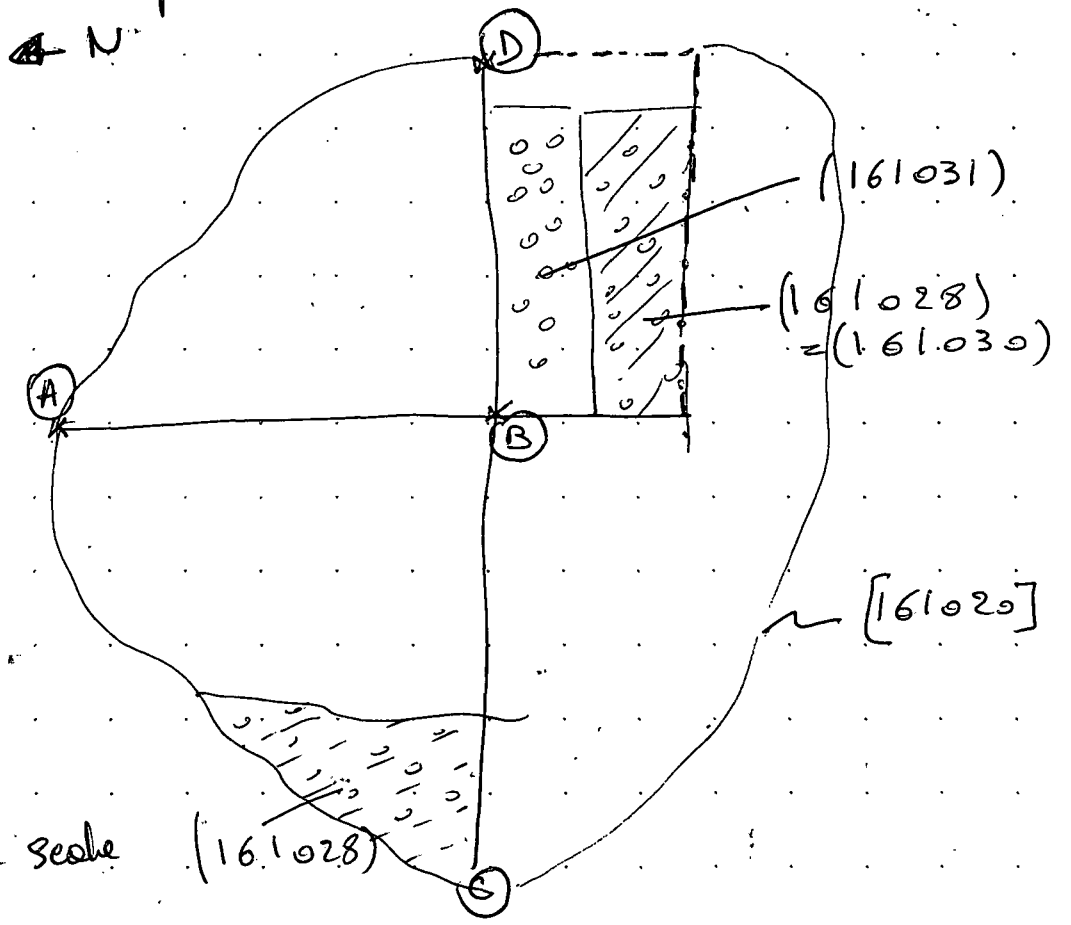

Not on scale

MOLA HEADLAND INFRASTRUCTURE

MOLA HEADLAND ARCHAEOLOGY

CONTEXT SHEET

Site code	Area/Field	Sub-area/Trench	Context number
A 14	TEA16		(161032)
ECB #	**Subgroup**	**Parent context**	**Context type**
		[161034]	cut ☐ fill ☑ deposit ☐

STRATIGRAPHIC MATRIX / STRATIGRAPHY

		(161002)			Same as context	
		(161032)			Cuts context	
		(161033)			Cut by context	

CUT

(if you are using this section score out section **FILL/DEPOSIT** below)

DESCRIPTION

Shape

sub- ☐ rectangular ☐ square ☐ circular ☐ linear ☐ curvilinear ☐ irregular ☐ other* ☐

Orientation	Sides	Base
☐ N-S	☐ vertical	☐ flat
☐ E-W	☐ steep (sloping)	☐ concave
☐ NE-SW	☐ moderate (sloping)	☐ v-shaped
☐ NW-SE	☐ gentle (sloping)	☐ sloping
N	☐ stepped	☐ uneven
	☐ undercutting	☐ complex*
	☐ complex*	

Dimensions	Length	Width	Depth	Diameter
in metres				

Shape result of (tick all that apply)

design ☐ material cut into ☐ natural processes ☐ degree of truncation ☐ uncertain ☐

INTERPRETATION

- pit ☐
- post-hole ☐
- stake-hole ☐
- ditch ☐
- ring-ditch ☐
- beam slot ☐
- construction cut ☐
- robber cut ☐
- gully ☐
- palaeochannel ☐
- furrow ☐
- field boundary ☐
- burial cut ☐
- other cut (describe below) ☐

FILL/DEPOSIT

(if you are using this section score out section **CUT** above)

DESCRIPTION

Compaction	Colour		Composition	
☐ compact	light ☐ mid ☐ dark ☑ mottled ☐		clayey ☐	☐ clay
☑ moderately compact	brownish ☑	☐ brown	silty ☐	☑ silt
☐ loose	greyish ☐	☑ grey	sandy ☑	☐ sand
☐ friable	orangeish ☐	☐ orange	gravelly ☐	☐ gravel
	yellowish ☐	☐ yellow	peaty ☐	☐ peat
	reddish ☐	☐ red		
	blueish ☐	☐ blue		
Thickness	black ☐ white ☐ other* ☐		other* ☐	
0.10m				

Inclusions

use the following: O: occasional M: moderate F: frequent	stones*	chalk	iron pan	manganese	charcoal	plant remains*	wood	marine shell	bone*	pot	fired clay / CBM	CTP	mortar/plaster	leather/textile	glass	metal	industrial waste	lithics	coarse stone		
frequency	O				O																
bulk find	☐	☐	☐	☐	☐	☐	☐	☐	☐	☐	☐	☐	☐	☐	☐	☐	☐	☐	☐	☐	☐

INTERPRETATION

- topsoil ☐
- subsoil ☐
- geological subsoil ☐
- remnant topsoil ☐
- surface ☐
- occupation layer ☐
- dumped layer ☐
- deliberate backfill ☐
- destruction debris ☐
- bedding layer ☐
- natural infilling ☑
- colluvial layer ☐
- in situ burning ☐
- post-pipe ☐
- packing ☐
- cremation ☐
- other fill/deposit (describe below) ☐

CROSS REFERENCE

Sample nos	Finds nos	Photo nos	Drawing nos
		1610086-7	Surveyed: plan ☐ section ☑ levels ☐ D:16156 SHEET # 1

Basic process

construction ☐ use ☐ disuse ☑

Date	20/9/17
Initials	WE
Checked by	

*This form is incomplete if fields marked with ◤ are empty. PTO for additional information (and describing all items marked with *) and sketches.*

ADDITIONAL INFORMATION

*(any further details that may be important for understanding the context, including items marked * overleaf)*

SECONDARY FILL OF POST HOLE [161034]. MADE OF A SANDY SILT MATERIAL, BUT IT DIFFERS FROM NEARBY DITCH FILL (161016), BY BEING A LOT DARKER. HOWEVER (161016) IS AN EARLIER FILL SO THE CHANGE IN COLOUR RESULTING FROM A DIFFERENT PERIOD OF RAINWASH. ALSO, THIS CHANGE IN PERIOD IS NOTICEABLE THROUGH THE INCREASE IN CHARCOAL PRESENT.

Refer to context [161034] Plan

SKETCHES

(consider: location plan, detailed plan showing relationships, section showing fills/deposits as appropriate)

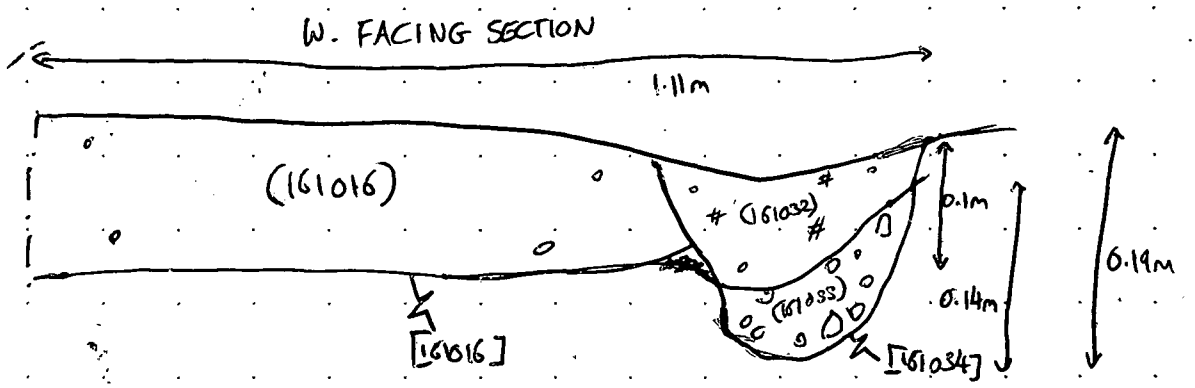

KEY

O GRAVEL

CHARCOAL

MATRIX

(161002)
|
(161032)
|
(161033)
|
[161034]
|
(161016)
|
[161017]
|
(161003)

MOLA HEADLAND INFRASTRUCTURE

MOLA HEADLAND ARCHAEOLOGY

CONTEXT SHEET

Site code	Area/Field	Sub-area/Trench	Context number
A14	TEA16		(161033)
ECB #	**Subgroup**	**Parent context**	**Context type**
		[161034]	cut ☐ fill ☑ deposit ☐

STRATIGRAPHIC MATRIX

		(161032)		
		(161033)		
		[161034]		

STRATIGRAPHY

Same as context	
Cuts context	
Cut by context	

CUT

(if you are using this section score out section **FILL/DEPOSIT** below)

DESCRIPTION

Shape

sub- ☐ rectangular ☐ square ☐ circular ☐ linear ☐ curvilinear ☐ irregular ☐ other* ☐

Orientation	Sides	Base
☐ N-S	☐ vertical	☐ flat
☐ E-W	☐ steep	☐ concave
☐ NE-SW	☐ moderate (sloping)	☐ v-shaped
☐ NW-SE	☐ gentle (sloping)	☐ sloping
N	☐ stepped	☐ uneven
	☐ undercutting	☐ complex*
	☐ complex*	

Dimensions	Length	Width	Depth	Diameter
in metres				

Shape result of (tick all that apply)

design ☐ material cut into ☐ natural processes ☐ degree of truncation ☐ uncertain ☐

INTERPRETATION

pit ☐
post-hole ☐
stake-hole ☐
ditch ☐
ring-ditch ☐
beam slot ☐
construction cut ☐
robber cut ☐
gully ☐
palaeochannel ☐
furrow ☐
field boundary ☐
burial cut ☐
other cut (describe below) ☐

FILL/DEPOSIT

(if you are using this section score out section **CUT** above)

DESCRIPTION

Compaction

☐ compact
☐ moderately compact
☑ loose
☐ friable

Colour

light ☐ mid ☑ dark ☐ mottled ☐

brownish ☑	brown ☐
greyish ☐	grey ☑
orangeish ☐	orange ☐
yellowish ☐	yellow ☐
reddish ☐	red ☐
blueish ☐	blue ☐

black ☐ white ☐ other* ☐

Composition

clayey ☐	clay ☐
silty ☑	silt ☐
sandy ☐	sand ☑
gravelly ☐	gravel ☑
peaty ☐	peat ☐

other* ☐

Thickness

0.14m

Inclusions

use the following: O: occasional M: moderate F: frequent	stones*	chalk	iron pan	manganese	charcoal	plant remains*	wood	marine shell	bone*	pot	fired clay / CBM	CTP	mortar/plaster	leather/textile	glass	metal	industrial waste	lithics	coarse stone		
frequency	F				O																
bulk find	☐	☐	☐	☐	☐	☐	☐	☐	☐	☐	☐	☐	☐	☐	☐	☐	☐	☐	☐	☐	☐

INTERPRETATION

topsoil ☐
subsoil ☐
geological subsoil ☐
remnant topsoil ☐
surface ☐
occupation layer ☐
dumped layer ☐
deliberate backfill ☐
destruction debris ☐
bedding layer ☐
natural infilling ☐
colluvial layer ☐
in situ burning ☐
post-pipe ☐
packing ☑
cremation ☐
other fill/deposit (describe below) ☐

Basic process

construction ☐ use ☑ disuse ☐

CROSS REFERENCE

Sample nos	Finds nos	Photo nos	Drawing nos
		16100086-7	Surveyed: plan ☐ section ☑ levels ☐ D:16156 SHEET # 1

Date	20/9/17
Initials	WE
Checked by	TS

*This form is incomplete if fields marked with ◤ are empty. PTO for additional information (and describing all items marked with *) and sketches.*

ADDITIONAL INFORMATION

*(any further details that may be important for understanding the context, including items marked * overleaf)*

PRIMARY FILL OF POST HOLE [161034], CONTAINS A LOT OF GRAVEL SO COULD BE THE REMANANT OF POST PACKING. POSSIBLY ITS PRESENCE JUST ON THE SOUTHERN SIDE OF THE POST HOLE MAY INDICATE FROM WHERE THE PACKING MATERIAL WAS POURED INTO THE FEATURE. HOWEVER IT MIGHT JUST REPRESENT NATURAL INFILLING OF LOOSE GRAVEL.

Refer to context [161034] plan

SKETCHES

(consider: location plan, detailed plan showing relationships, section showing fills/deposits as appropriate)

SEE SKETCH SECTION FOR (161032)

MOLA HEADLAND INFRASTRUCTURE

CONTEXT SHEET

Site code	Area/Field	Sub-area/Trench	Context number
A14	TEA16		[161034]
ECB #	**Subgroup**	**Parent context**	**Context type**
		[161034]	cut ☑ fill ☐ deposit ☐

STRATIGRAPHIC MATRIX — STRATIGRAPHY

		(161033)		
		[161034]		
		(161016)		

Same as context	
Cuts context	(161016)
Cut by context	

CUT

(if you are using this section score out section **FILL/DEPOSIT** below)

DESCRIPTION

Shape

sub- ☑ rectangular ☐ square ☐ circular ☑ linear ☐ curvilinear ☐ irregular ☐ other* ☐

Orientation	Sides	Base
☐ N-S	☐ vertical	☑ flat
☐ E-W	☑ steep (sloping)	☐ concave
☐ NE-SW	☐ moderate (sloping)	☐ v-shaped
☐ NW-SE	☐ gentle (sloping)	☐ sloping
N	☐ stepped	☐ uneven
	☐ undercutting	☐ complex*
	☐ complex*	

Dimensions	Length	Width	Depth	Diameter
in metres	0.4m	0.29m	0.19m	

Shape result of (tick all that apply)

design ☑ material cut into ☐ natural processes ☐ degree of truncation ☐ uncertain ☐

INTERPRETATION

pit ☐
post-hole ☑
stake-hole ☐
ditch ☐
ring-ditch ☐
beam slot ☐
construction cut ☐
robber cut ☐
gully ☐
palaeochannel ☐
furrow ☐
field boundary ☐
burial cut ☐
other cut (describe below) ☐

FILL/DEPOSIT

(if you are using this section score out section **CUT** above)

DESCRIPTION

Compaction

☐ compact
☐ moderately compact
☐ loose
☐ friable

Colour

light ☐ mid ☐ dark ☐ mottled ☐

brownish ☐	☐ brown
greyish ☐	☐ grey
orangeish ☐	☐ orange
yellowish ☐	☐ yellow
reddish ☐	☐ red
blueish ☐	☐ blue

black ☐ white ☐ other* ☐

Composition

clayey ☐	☐ clay
silty ☐	☐ silt
sandy ☐	☐ sand
gravelly ☐	☐ gravel
peaty ☐	☐ peat

other* ☐

Thickness

Inclusions

use the following: O: occasional M: moderate F: frequent	stones*	chalk	iron pan	manganese	charcoal	plant remains*	wood	marine shell	bone*	pot	fired clay / CBM	CTP	mortar/plaster	leather/textile	glass	metal	industrial waste	lithics	coarse stone		
frequency																					
bulk find	☐	☐	☐	☐	☐	☐	☐	☐	☐	☐	☐	☐	☐	☐	☐	☐	☐	☐	☐	☐	☐

INTERPRETATION

topsoil ☐
subsoil ☐
geological subsoil ☐
remnant topsoil ☐
surface ☐
occupation layer ☐
dumped layer ☐
deliberate backfill ☐
destruction debris ☐
bedding layer ☐
natural infilling ☐
colluvial layer ☐
in situ burning ☐
post-pipe ☐
packing ☐
cremation ☐
other fill/deposit (describe below) ☐

CROSS REFERENCE

Sample nos	Finds nos	Photo nos	Drawing nos
		610086-7	Surveyed: plan ☐ section ☑ levels ☐ D:16156 SHEET # 1

Basic process
construction ☑ use ☐ disuse ☐

Date	20/9/17
Initials	WE
Checked by	TS

*This form is incomplete if fields marked with ◤ are empty. PTO for additional information (and describing all items marked with *) and sketches.*

ADDITIONAL INFORMATION

*(any further details that may be important for understanding the context, including items marked * overleaf)*

POST HOLE CUT INTO THE ~~TERMINUS~~ OF DITCH ~~[161017]~~ TERMINUS [161017] POSSIBLY ASSOCIATED WITH POST HOLE [161027], BUT THAT POST HOLE IS A LOT SMALLER, THOUGH THEY DO BOTH CONTAIN A DARK FILL UNLIKE OTHER FEATURES IN THE AREA.

THIS POST HOLE IS LATER THAN THE DITCH SO MAY REPRESENT A FENCE LINE REPLACING THIS DITCH SO IT COULD ~~BE~~ CONTINUE TO BE A BOUNDARY. THOUGH IN ISOLATION IT ~~IS~~ IS HARD TO TELL THE PURPOSE OF THIS POSTHOLE

Refer to context 161032 section

SKETCHES

(consider: location plan, detailed plan showing relationships, section showing fills/deposits as appropriate)

NOT TO SCALE

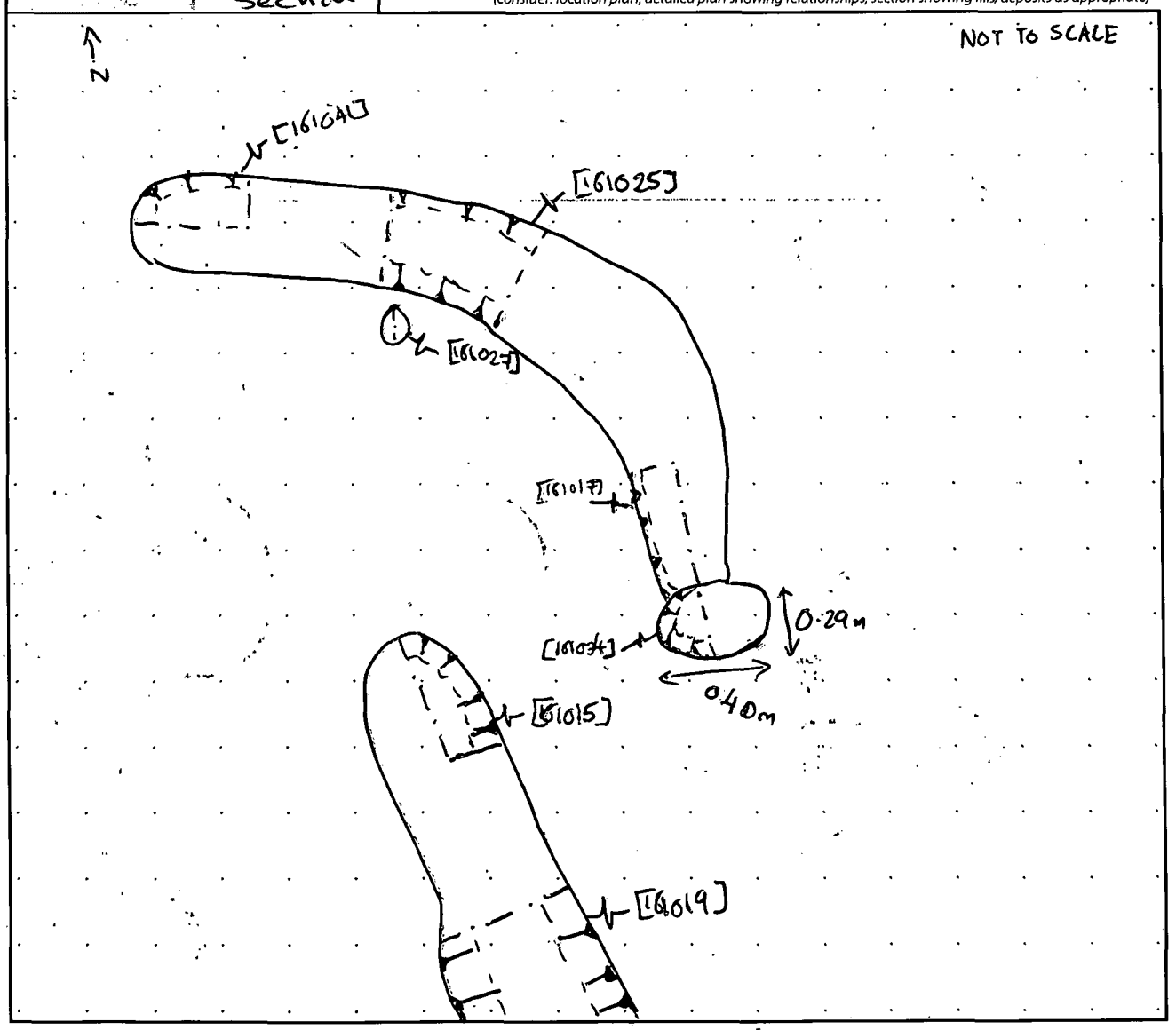

MOLA HEADLAND INFRASTRUCTURE

MOLA HEADLAND ARCHAEOLOGY

CONTEXT SHEET

Site code	Area/Field	Sub-area/Trench	Context number
A14	TEA16		(161035)
ECB #	**Subgroup**	**Parent context**	**Context type**
		[161020]	cut ☐ fill ☒ deposit ☐

STRATIGRAPHIC MATRIX

					STRATIGRAPHY	
		(161022)			Same as context	
		(161035)			Cuts context	
		[161020]			Cut by context	

CUT (if you are using this section score out section **FILL/DEPOSIT** below) — DESCRIPTION

Shape: sub- ☐ rectangular ☐ square ☐ circular ☐ linear ☐ curvilinear ☐ irregular ☐ other* ☐

Orientation	Sides	Base
☐ N-S	☐ vertical	☐ flat
☐ E-W	☐ steep (sloping)	☐ concave
☐ NE-SW	☐ moderate (sloping)	☐ v-shaped
☐ NW-SE	☐ gentle (sloping)	☐ sloping
N	☐ stepped	☐ uneven
	☐ undercutting	☐ complex*
	☐ complex*	

Dimensions	Length	Width	Depth	Diameter
in metres				

Shape result of (tick all that apply): design ☒ material cut into ☐ natural processes ☐ degree of truncation ☐ uncertain ☐

INTERPRETATION: pit ☐, post-hole ☐, stake-hole ☐, ditch ☐, ring-ditch ☐, beam slot ☐, construction cut ☐, robber cut ☐, gully ☐, palaeochannel ☐, furrow ☐, field boundary ☐, burial cut ☐, other cut (describe below) ☐

FILL/DEPOSIT (if you are using this section score out section **CUT** above) — DESCRIPTION

Compaction: ☒ compact ☐ moderately compact ☐ loose ☐ friable

Colour: light ☐ mid ☒ dark ☐ mottled ☐

brownish ☐	brown ☐
greyish ☐	grey ☐
orangeish ☐	orange ☐
yellowish ☒	yellow ☒
reddish ☐	red ☐
blueish ☐	blue ☐

black ☐ white ☐ other* ☐

Composition: clayey ☐ / clay ☒; silty ☒ / silt ☐; sandy ☐ / sand ☐; gravelly ☐ / gravel ☐; peaty ☐ / peat ☐; other* ☐

Thickness:

Inclusions

use the following: O: occasional M: moderate F: frequent	stones*	chalk	iron pan	manganese	charcoal	plant remains*	wood	marine shell	bone*	pot	fired clay / CBM	CTP	mortar/plaster	leather/textile	glass	metal	industrial waste	lithics	coarse stone
frequency																			
bulk find	☐	☐	☐	☐	☐	☐	☐	☐	☐	☐	☐	☐	☐	☐	☐	☐	☐	☐	☐

INTERPRETATION: topsoil ☐, subsoil ☐, geological subsoil ☐, remnant topsoil ☐, surface ☐, occupation layer ☐, dumped layer ☐, deliberate backfill ☐, destruction debris ☐, bedding layer ☐, natural infilling ☒, colluvial layer ☐, in situ burning ☐, post-pipe ☐, packing ☐, cremation ☐, other fill/deposit (describe below) ☐

Natural

CROSS REFERENCE

Sample nos	Finds nos	Photo nos	Drawing nos
✓	✓	161 0084	1655 sheet #1

Surveyed: plan ☐ section ☒ levels ☐

Basic process: construction ☐ use ☐ disuse ☐

Date	21.08.17
Initials	OB.
Checked by	OB

This form is incomplete if fields marked with ◤ are empty. PTO for additional information (and describing all items marked with *) and sketches.

ADDITIONAL INFORMATION

*(any further details that may be important for understanding the context, including items marked * overleaf)*

Silty and yellow clay infilling very likely to (161022) but without flints.

Refer to context	161020 161021	161022

SKETCHES

(consider: location plan, detailed plan showing relationships, section showing fills/deposits as appropriate)

MOLA HEADLAND INFRASTRUCTURE

CONTEXT SHEET

Site code	Area/Field	Sub-area/Trench	Context number
A14	TEA16		[161036]
ECB #	**Subgroup**	**Parent context**	**Context type**
		[161036]	cut ☑ fill ☐ deposit ☐

STRATIGRAPHIC MATRIX / STRATIGRAPHY

		(161037)			Same as context	—
		[161036]			Cuts context	161003
		(161003)			Cut by context	—

CUT

(if you are using this section score out section **FILL/DEPOSIT** below)

DESCRIPTION

Shape: sub- ☐ rectangular ☐ square ☐ circular ☐ linear ☐ curvilinear ☐ irregular ☐ other* ☑

Orientation: ☐ N-S ☐ E-W ☐ NE-SW ☑ NW-SE

Sides: ☐ vertical ☐ steep ☑ moderate (sloping) ☐ gentle (sloping) ☐ stepped ☐ undercutting ☐ complex*

Base: ☐ flat ☑ concave ☐ v-shaped ☐ sloping ☐ uneven ☐ complex*

Dimensions (in metres)	Length	Width	Depth	Diameter
	3.50	1.30	0.34	—

Shape result of (tick all that apply): design ☑ material cut into ☐ natural processes ☐ degree of truncation ☐ uncertain ☐

INTERPRETATION: pit ☑; post-hole ☐; stake-hole ☐; ditch ☐; ring-ditch ☐; beam slot ☐; construction cut ☐; robber cut ☐; gully ☐; palaeochannel ☐; furrow ☐; field boundary ☐; burial cut ☐; other cut (describe below) ☐

FILL/DEPOSIT

(if you are using this section score out section **CUT** above)

DESCRIPTION

Compaction: ☐ compact ☐ moderately compact ☐ loose ☐ friable

Colour: light ☐ mid ☐ dark ☐ mottled ☐; brownish ☐ brown ☐; greyish ☐ grey ☐; orangeish ☐ orange ☐; yellowish ☐ yellow ☐; reddish ☐ red ☐; blueish ☐ blue ☐; black ☐ white ☐ other* ☐

Composition: clayey ☐ clay ☐; silty ☐ silt ☐; sandy ☐ sand ☐; gravelly ☐ gravel ☐; peaty ☐ peat ☐; other* ☐

Thickness

Inclusions (use the following: O: occasional, M: moderate, F: frequent)

	stones*	chalk	iron pan	manganese	charcoal	plant remains*	wood	marine shell	bone*	pot	fired clay / CBM	CTP	mortar/plaster	leather/textile	glass	metal	industrial waste	lithics	coarse stone
frequency																			
bulk find	☐	☐	☐	☐	☐	☐	☐	☐	☐	☐	☐	☐	☐	☐	☐	☐	☐	☐	☐

INTERPRETATION: topsoil ☐; subsoil ☐; geological subsoil ☐; remnant topsoil ☐; surface ☐; occupation layer ☐; dumped layer ☐; deliberate backfill ☐; destruction debris ☐; bedding layer ☐; natural infilling ☐; colluvial layer ☐; in situ burning ☐; post-pipe ☐; packing ☐; cremation ☐; other fill/deposit (describe below) ☐

CROSS-REFERENCE

Sample nos	Finds nos	Photo nos	Drawing nos
—	—	1610004 1610005 1610013 1610014 1610157 – 1610166	Surveyed: plan ☐ section ☐ levels ☐ PHOTOGRAMETRY DUG #16158 ~~DRG # 16159~~ NOT DRAWN.

Basic process: construction ☑ use ☐ disuse ☐

Date	22/09/17
Initials	AC
Checked by	OB

This form is incomplete if fields marked with ◤ are empty. PTO for additional information (and describing all items marked with *) and sketches.

1610169 –
1610173

?

ADDITIONAL INFORMATION
(any further details that may be important for understanding the context, including items marked * overleaf)

CUT [161036] OF A PIT PLACED ON NW-SE. INSIDE PIT ~~PIT~~ PLACED PROBABLY CREMATION [161055]. PIT [161036] IS PLACED BETWEEN PIT [161020] AND POSTHOLES [161004] AND [161007].
PIT CAN BE INTERPRETED AS A PART OF BURIAL OR IT CAN BE ALSO ~~[illegible]~~ A RUBBISH-PIT. THE SHAPE, PLACMENT AND ARRANGMENT OF POTTERY CAN BE RESULT OF PLOUGH OR MACHINE DRAUGHT.

FOR PLAN SKETCH WITH ~~[illegible]~~ SURROUNDS FEATURES SEE [161037].

~~*. Please check: A14 TEA 16. Inventory Finds / cut [161036] // cremation cut [161055] // fill [161054] Method & procedure statement / Odile BOWET 13/10/2017~~

Refer to context + 161037

SKETCHES
(consider: location plan, detailed plan showing relationships, section showing fills/deposits as appropriate)

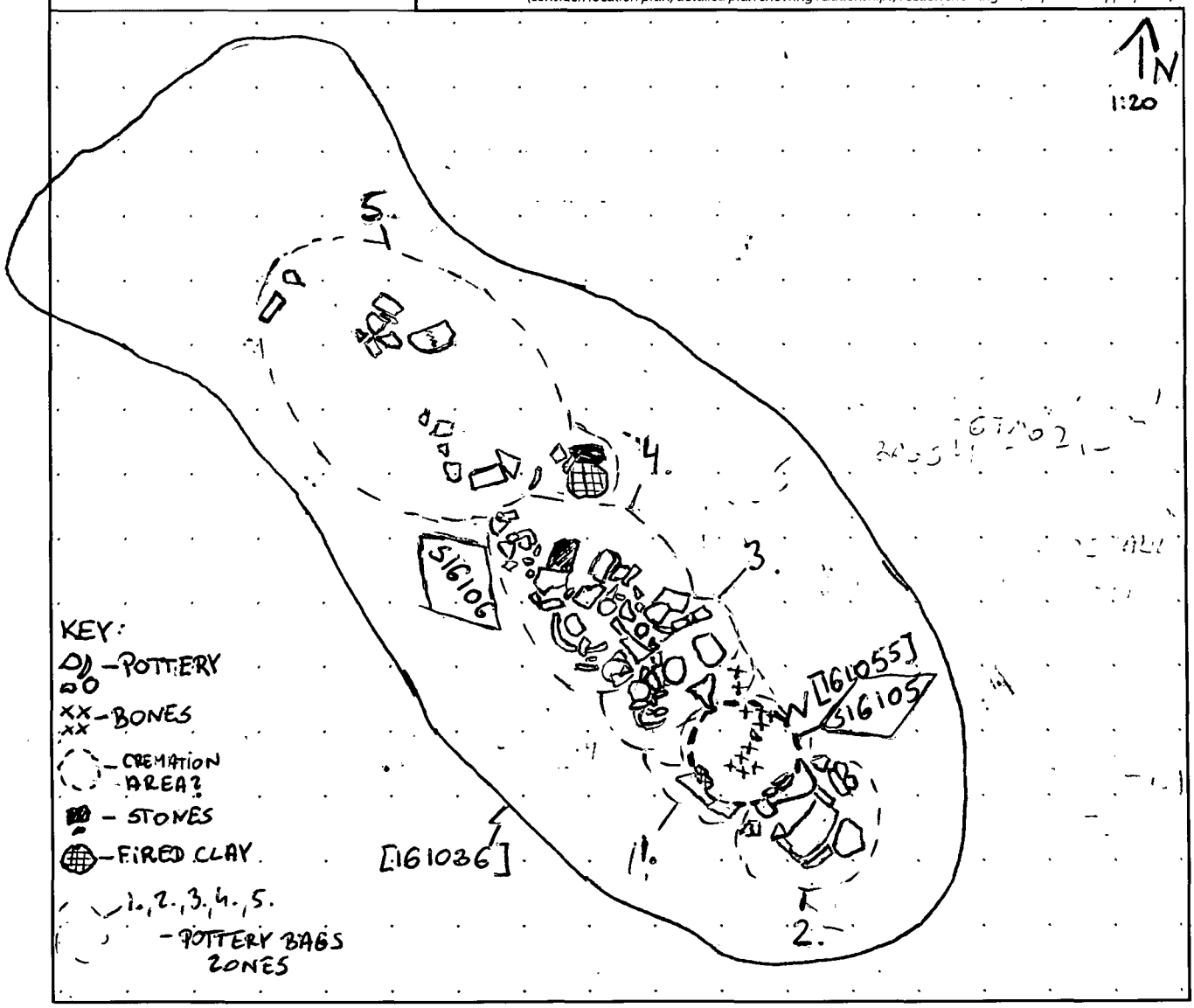

MOLA HEADLAND INFRASTRUCTURE

MOLA HEADLAND ARCHAEOLOGY

CONTEXT SHEET

Site code	Area/Field	Sub-area/Trench	Context number
A 14	TEA 16		(161037)
ECB #	**Subgroup**	**Parent context**	**Context type**
		[161036]	cut ☐ fill ☒ deposit ☒

STRATIGRAPHIC MATRIX — STRATIGRAPHY

		[161055]			Same as context —
		(161037)			Cuts context —
		[161036]			Cut by context [161055]

CUT (if you are using this section score out section **FILL/DEPOSIT** below) — DESCRIPTION — INTERPRETATION

Shape
sub- ☐ rectangular ☐ square ☐ circular ☐ linear ☐ curvilinear ☐ irregular ☐ other* ☐

Orientation
☐ N-S
☐ E-W
☐ NE-SW
☐ NW-SE
N

Sides
☐ vertical
☐ steep
☐ moderate
☐ gentle
sloping
☐ stepped
☐ undercutting
☐ complex*

Base
☐ flat
☐ concave
☐ v-shaped
☐ sloping
☐ uneven
☐ complex*

Dimensions in metres	*Length*	*Width*	*Depth*	*Diameter*

Shape result of (tick all that apply)
design ☐ material cut into ☐ natural processes ☐ degree of truncation ☐ uncertain ☐

INTERPRETATION:
pit ☐
post-hole ☐
stake-hole ☐
ditch ☐
ring-ditch ☐
beam slot ☐
construction cut ☐
robber cut ☐
gully ☐
palaeochannel ☐
furrow ☐
field boundary ☐
burial cut ☐
other cut (describe below) ☐

FILL/DEPOSIT (if you are using this section score out section **CUT** above) — DESCRIPTION — INTERPRETATION

Compaction
☐ compact
☑ moderately compact
☐ loose
☐ friable

Colour
light ☐ mid ☑ dark ☐ mottled ☐
brownish ☐ / ☑ brown
greyish ☑ / ☐ grey
orangeish ☐ / ☐ orange
yellowish ☐ / ☐ yellow
reddish ☐ / ☐ red
blueish ☐ / ☐ blue
black ☐ white ☐ other* ☐

Composition
clayey ☑ / ☐ clay
silty ☐ / ☑ silt
sandy ☐ / ☐ sand
gravelly ☐ / ☐ gravel
peaty ☐ / ☐ peat
other* ☐

Thickness
0.34

Inclusions

use the following: O: occasional M: moderate F: frequent	stones*	chalk	iron pan	manganese	charcoal	plant remains*	wood	marine shell	bone*	pot	fired clay / CBM	CTP	mortar/plaster	leather/textile	glass	metal	industrial waste	lithics	coarse stone		
frequency	M				O																
bulk find	☐	☐	☐	☐	☒	☐	☐	☐	☑	☑	☑	☐	☐	☐	☐	☐	☐	☑	☐	☐	☐

INTERPRETATION:
topsoil ☐
subsoil ☐
geological subsoil ☐
remnant topsoil ☐
surface ☐
occupation layer ☐
dumped layer ☒
deliberate backfill ☐
destruction debris ☐
bedding layer ☐
natural infilling ☐
colluvial layer ☐
in situ burning ☒
post-pipe ☐
packing ☐
cremation ☒
other fill/deposit (describe below) ☐

CROSS REFERENCE

Sample nos	Finds nos	Photo nos	Drawing nos
S16106		1610004 1610005 1610013 1610014 1610057– 1610066 1610169– 1610173	Surveyed: NOT DRAWN. plan ☐ section ☐ levels ☐ ~~346~~ PHOTOGRAMETRY ~~[illegible]~~ PHG # 16158

Basic process
construction ☐ use ☒ disuse ☑

Date	27/09/17
Initials	AC
Checked by	OB

This form is incomplete if fields marked with ◤ are empty. PTO for additional information (and describing all items marked with *) and sketches.

2

ADDITIONAL INFORMATION
(any further details that may be important for understanding the context, including items marked "overleaf")

FILL (161037) OF PIT [161036] CONTAINED GREAT AMOUNT OF ROMAN POTTERY AND POSSIBLE CREMATION [161055].
~~TO~~ AMONG POTTERY WE CAN DISTINGUISH SEPARATE VESSELS. PIT CONTAINED ALSO A FEW ANIMAL BONES ~~AND~~, FIRED CLAY AND PROBABLY WORKED FLINTS.
FILL WAS TAKEN OUT IN 100%.

~~(!) Please check A.14 TEA16 Inventory Finds Cut [161036] // Cremation cut [161055] // fill (161054) – Method & procedure statement / Oddie Bowl 13/10/2017~~

Refer to context: 161036

SKETCHES
(consider: location plan, detailed plan showing relationships, section showing fills/deposits as appropriate)

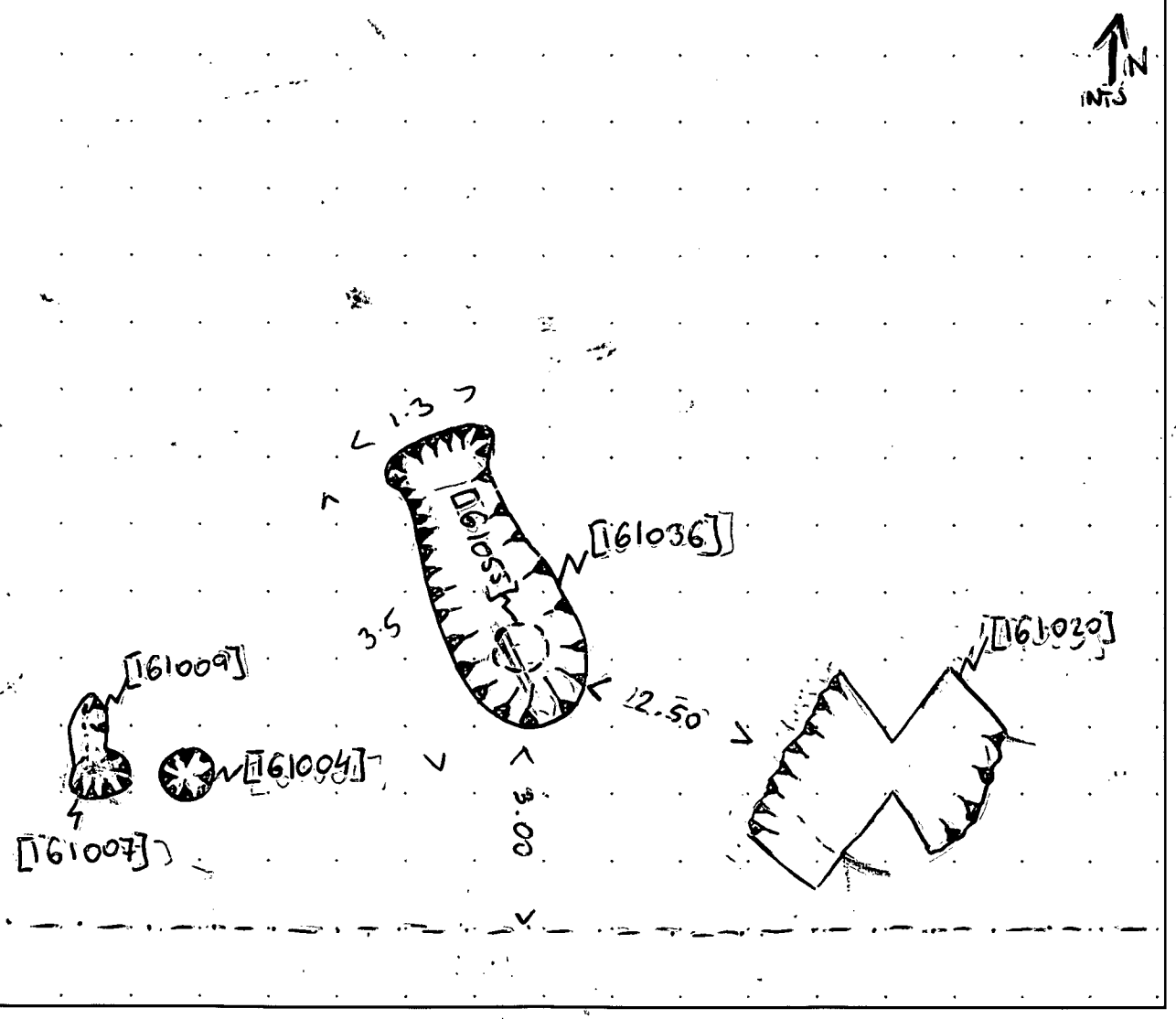

MOLA HEADLAND INFRASTRUCTURE

MOLA HEADLAND ARCHAEOLOGY

CONTEXT SHEET

Site code	Area/Field	Sub-area/Trench	Context number
AH	TEA16		(161038)
ECB #	**Subgroup**	**Parent context**	**Context type**
		[161041]	cut ☐ fill ☑ deposit ☐

STRATIGRAPHIC MATRIX / STRATIGRAPHY

					STRATIGRAPHY	
		(161002)			Same as context	
		(161038)			Cuts context	
		(161039)			Cut by context	

CUT

(if you are using this section score out section **FILL/DEPOSIT** below)

DESCRIPTION

Shape

sub- ☐ rectangular ☐ square ☐ circular ☐ linear ☐ curvilinear ☐ irregular ☐ other* ☐

Orientation: ☐ N-S ☐ E-W ☐ NE-SW ☐ NW-SE

N

Sides: ☐ vertical ☐ steep ☐ moderate ☐ gentle (sloping) ☐ stepped ☐ undercutting ☐ complex*

Base: ☐ flat ☐ concave ☐ v-shaped ☐ sloping ☐ uneven ☐ complex*

Dimensions	Length	Width	Depth	Diameter
in metres				

Shape result of (tick all that apply)

design ☐ material cut into ☐ natural processes ☐ degree of truncation ☐ uncertain ☐

INTERPRETATION

- pit ☐
- post-hole ☐
- stake-hole ☐
- ditch ☐
- ring-ditch ☐
- beam slot ☐
- construction cut ☐
- robber cut ☐
- gully ☐
- palaeochannel ☐
- furrow ☐
- field boundary ☐
- burial cut ☐
- other cut (describe below) ☐

FILL/DEPOSIT

(if you are using this section score out section **CUT** above)

DESCRIPTION

Compaction: ☐ compact ☑ moderately compact ☐ loose ☐ friable

Colour: light ☐ mid ☑ dark ☒ mottled ☐

brownish ☑ / brown ☐; greyish ☐ / grey ☑; orangeish ☐ / orange ☐; yellowish ☐ / yellow ☐; reddish ☐ / red ☐; blueish ☐ / blue ☐

black ☐ white ☐ other* ☐

Composition: clayey ☐ / clay ☐; silty ☐ / silt ☑; sandy ☑ / sand ☐; gravelly ☐ / gravel ☐; peaty ☐ / peat ☐

other* ☐

Thickness: 0.26

Inclusions

use the following: O: occasional M: moderate F: frequent

	stones*	chalk	iron pan	manganese	charcoal	plant remains*	wood	marine shell	bone*	pot	fired clay / CBM	CTP	mortar/plaster	leather/textile	glass	metal	industrial waste	lithics	coarse stone
frequency	O				O														
bulk find	☐	☐	☐	☐	☐	☐	☐	☐	☐	☐	☐	☐	☐	☐	☐	☐	☐	☐	☐

INTERPRETATION

- topsoil ☐
- subsoil ☐
- geological subsoil ☐
- remnant topsoil ☐
- surface ☐
- occupation layer ☐
- dumped layer ☐
- deliberate backfill ☐
- destruction debris ☐
- bedding layer ☐
- natural infilling ☑
- colluvial layer ☐
- in situ burning ☐
- post-pipe ☐
- packing ☐
- cremation ☐
- other fill/deposit (describe below) ☐

CROSS REFERENCE

Sample nos	Finds nos	Photo nos	Drawing nos
		1610089-91	Surveyed: plan ☐ section ☑ levels ☐ D:16157 SHEET #6

Basic process: construction ☐ use ☐ disuse ☑

Date	21/9/17
Initials	WE
Checked by	TS

This form is incomplete if fields marked with ◤ are empty. PTO for additional information (and describing all items marked with *) and sketches.

0

ADDITIONAL INFORMATION

*(any further details that may be important for understanding the context, including items marked * overleaf)*

FINAL FILL OF DITCH TERMINUS [161041], A SANDY SILT MATERIAL CONTAINING OCCASIONAL CHARCOAL AND GRAVEL. LIKELY JUST WASHED INTO THE FEATURE OVER A LONG PERIOD OF TIME

Refer to context [161027] Plan

SKETCHES

(consider: location plan, detailed plan showing relationships, section showing fills/deposits as appropriate)

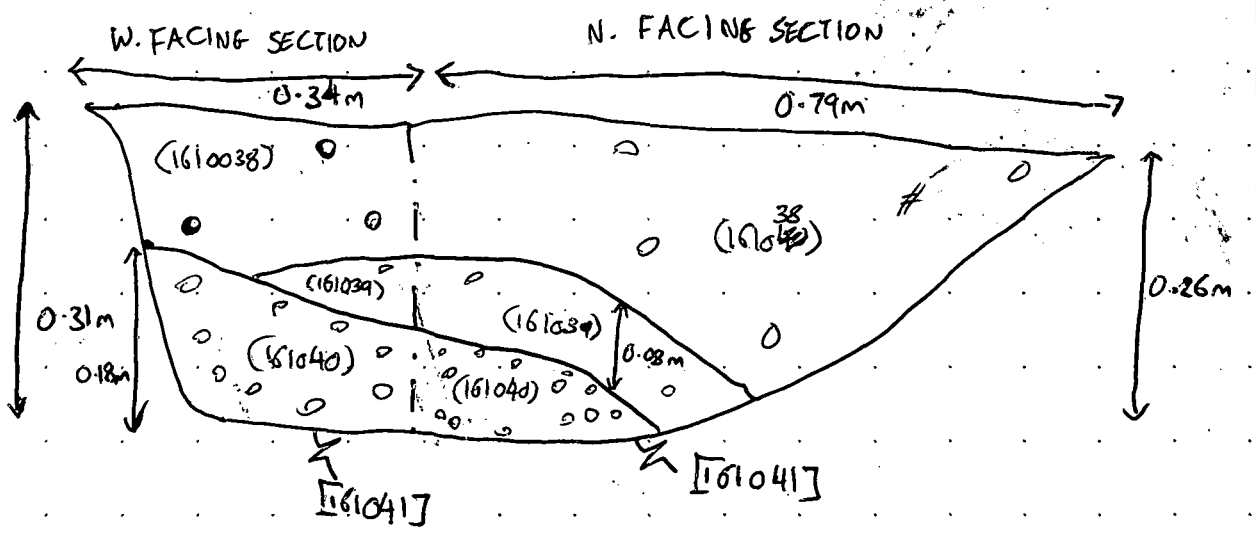

KEY

CHARCOAL

O GRAVEL

MATRIX

(161002)
(161038)
(161039)
(161040)
[161041]
(161003)

MOLA HEADLAND INFRASTRUCTURE

CONTEXT SHEET

Site code	Area/Field	Sub-area/Trench	Context number
A14	TEA16		(161039)
ECB #	**Subgroup**	**Parent context**	**Context type**
		[161041]	cut ☐ fill ☑ deposit ☐

STRATIGRAPHIC MATRIX

		(161038)		
		(161039)		
		(161040)		

STRATIGRAPHY

Same as context	
Cuts context	
Cut by context	

CUT

(if you are using this section score out section **FILL/DEPOSIT** below)

DESCRIPTION

Shape

sub- ☐ rectangular ☐ square ☐ circular ☐ linear ☐ curvilinear ☐ irregular ☐ other* ☐

Orientation	Sides	Base
☐ N-S	☐ vertical	☐ flat
☐ E-W	☐ steep (sloping)	☐ concave
☐ NE-SW	☐ moderate (sloping)	☐ v-shaped
☐ NW-SE	☐ gentle (sloping)	☐ sloping
N	☐ stepped	☐ uneven
	☐ undercutting	☐ complex*
	☐ complex*	

Dimensions	Length	Width	Depth	Diameter
in metres				

Shape result of (tick all that apply)

design ☐ material cut into ☐ natural processes ☐ degree of truncation ☐ uncertain ☐

INTERPRETATION

- pit ☐
- post-hole ☐
- stake-hole ☐
- ditch ☐
- ring-ditch ☐
- beam slot ☐
- construction cut ☐
- robber cut ☐
- gully ☐
- palaeochannel ☐
- furrow ☐
- field boundary ☐
- burial cut ☐
- other cut (describe below) ☐

FILL/DEPOSIT

(if you are using this section score out section **CUT** above)

DESCRIPTION

Compaction

☑ compact
☐ moderately compact
☐ loose
☐ friable

Colour

light ☑ mid ☐ dark ☐ mottled ☐

brownish ☐	brown ☐
greyish ☐	grey ☑
orangeish ☐	orange ☐
yellowish ☑	yellow ☐
reddish ☐	red ☐
blueish ☐	blue ☐

black ☐ white ☐ other* ☐

Composition

clayey ☑	clay ☐
silty ☐	silt ☐
sandy ☐	sand ☑
gravelly ☐	gravel ☐
peaty ☐	peat ☐

other* ☐

Thickness

0.08 m

Inclusions

use the following: O: occasional M: moderate F: frequent	stones*	chalk	iron pan	manganese	charcoal	plant remains*	wood	marine shell	bone*	pot	fired clay / CBM	CTP	mortar/plaster	leather/textile	glass	metal	industrial waste	lithics	coarse stone		
frequency	O																				
bulk find	☐	☐	☐	☐	☐	☐	☐	☐	☐	☐	☐	☐	☐	☐	☐	☐	☐	☐	☐	☐	☐

INTERPRETATION

- topsoil ☐
- subsoil ☐
- geological subsoil ☐
- remnant topsoil ☐
- surface ☐
- occupation layer ☐
- dumped layer ☐
- deliberate backfill ☑
- destruction debris ☐
- bedding layer ☐
- natural infilling ☐
- colluvial layer ☐
- in situ burning ☐
- post-pipe ☐
- packing ☐
- cremation ☐
- other fill/deposit (describe below) ☐

CROSS REFERENCE

Sample nos	Finds nos	Photo nos	Drawing nos
		1610089-91	Surveyed: plan ☐ section ☑ levels ☐ D: 16157 SHEET #6

Basic process

construction ☐ use ☐ disuse ☑

Date	21/9/17
Initials	WE
Checked by	TS

This form is incomplete if fields marked with ◤ are empty. PTO for additional information (and describing all items marked with *) and sketches.

ADDITIONAL INFORMATION
(any further details that may be important for understanding the context, including items marked * overleaf)

SECONDARY FILL OF DITCH SLOT [161041]. CONSISTING OF A COMPACT CLAYEY SAND MATERIAL WITH FEW INCLUSIONS. MAY HAVE BEEN BAKED BY THE SUN ONCE DEPOSITED IN THE DITCH TO EXPLAIN ITS COMPACT NATURE. SEEMS UNLIKELY TO BE NATURAL INFILLING, SO PROBABLY WAS DEPOSITED BY SOMEONE

THIS FILL WAS NOT LOCATED IN EITHER OF THE OTHER SLOTS OF THIS DITCH

Refer to context [161027 Plan

SKETCHES
(consider: location plan, detailed plan showing relationships, section showing fills/deposits as appropriate)

See (161038) Section

MOLA HEADLAND INFRASTRUCTURE

CONTEXT SHEET

Site code	Area/Field	Sub-area/Trench	Context number
A14	TEA16		(161040)
ECB #	**Subgroup**	**Parent context**	**Context type**
		[161041]	cut ☐ fill ☑ deposit ☐

STRATIGRAPHIC MATRIX — STRATIGRAPHY

		(161039)			Same as context	
		(161040)			Cuts context	
		[161041]			Cut by context	

CUT

(if you are using this section score out section **FILL/DEPOSIT** below)

DESCRIPTION — INTERPRETATION

Shape

sub- ☐ rectangular ☐ square ☐ circular ☐ linear ☐ curvilinear ☐ irregular ☐ other* ☐

Orientation	Sides	Base
☐ N-S	☐ vertical	☐ flat
☐ E-W	☐ steep (sloping)	☐ concave
☐ NE-SW	☐ moderate (sloping)	☐ v-shaped
☐ NW-SE	☐ gentle (sloping)	☐ sloping
N	☐ stepped	☐ uneven
	☐ undercutting	☐ complex*
	☐ complex*	

Dimensions	Length	Width	Depth	Diameter
in metres				

Shape result of (tick all that apply)

design ☐ material cut into ☐ natural processes ☐ degree of truncation ☐ uncertain ☐

INTERPRETATION:
pit ☐
post-hole ☐
stake-hole ☐
ditch ☐
ring-ditch ☐
beam slot ☐
construction cut ☐
robber cut ☐
gully ☐
palaeochannel ☐
furrow ☐
field boundary ☐
burial cut ☐
other cut (describe below) ☐

FILL/DEPOSIT

(if you are using this section score out section **CUT** above)

DESCRIPTION — INTERPRETATION

Compaction

☐ compact
☑ moderately compact
☐ loose
☐ friable

Colour

light ☐ mid ☑ dark ☐ mottled ☐

brownish ☐	☑ brown
greyish ☑	☐ grey
orangeish ☐	☐ orange
yellowish ☐	☐ yellow
reddish ☐	☐ red
blueish ☐	☐ blue

black ☐ white ☐ other* ☐

Composition

clayey ☐	☐ clay
silty ☑	☐ silt
sandy ☐	☐ sand
gravelly ☐	☑ gravel
peaty ☐	☐ peat

other* ☐

Thickness

0.18 m

Inclusions

use the following: O: occasional M: moderate F: frequent	stones*	chalk	iron pan	manganese	charcoal	plant remains*	wood	marine shell	bone*	pot	fired clay / CBM	CTP	mortar/plaster	leather/textile	glass	metal	industrial waste	lithics	coarse stone		
frequency	F	O																			
bulk find	☐	☐	☐	☐	☐	☐	☐	☐	☐	☐	☐	☐	☐	☐	☐	☐	☐	☐	☐	☐	☐

INTERPRETATION:
topsoil ☐
subsoil ☐
geological subsoil ☐
remnant topsoil ☐
surface ☐
occupation layer ☐
dumped layer ☐
deliberate backfill ☐
destruction debris ☐
bedding layer ☐
natural infilling ☑
colluvial layer ☐
in situ burning ☐
post-pipe ☐
packing ☐
cremation ☐
other fill/deposit (describe below) ☐

Basic process

construction ☐ use ☐ disuse ☑

CROSS REFERENCE

Sample nos	Finds nos	Photo nos	Drawing nos
/	/	1610089-91	Surveyed: plan ☐ section ☑ levels ☐ D:16157 SHEET #6

Date	21/9/17
Initials	WE
Checked by	TS

*This form is incomplete if fields marked with ◤ are empty. PTO for additional information (and describing all items marked with *) and sketches.*

ADDITIONAL INFORMATION

*(any further details that may be important for understanding the context, including items marked * overleaf)*

PRIMARY FILL OF DITCH [161041], GRAVELS RICH CONTEXT LIKELY CAUSED BY EDGE EROSSION OR NATURAL INFILLING. A SIMILAR FILL WAS FOUND IN THE NEXT SLOT [161025] WHICH IS NUMBERED [161024]

Refer to context [161027 plan

SKETCHES

(consider: location plan, detailed plan showing relationships, section showing fills/deposits as appropriate)

SEE (161038) Section

MOLA HEADLAND INFRASTRUCTURE

MOLA HEADLAND ARCHAEOLOGY

CONTEXT SHEET

Site code	Area/Field	Sub-area/Trench	Context number
A14	TEA16		[161041]
ECB #	**Subgroup**	**Parent context**	**Context type**
		[161041]	cut ☑ fill ☐ deposit ☐

STRATIGRAPHIC MATRIX

					STRATIGRAPHY	
		(161040)			Same as context	[161017] [161025]
		[161041]			Cuts context	
		(161003)			Cut by context	

CUT

(if you are using this section score out section **FILL/DEPOSIT** below)

DESCRIPTION

Shape

sub- ☐ rectangular ☐ square ☐ circular ☐ linear ☐ curvilinear ☑ irregular ☐ other* ☐

Orientation

☐ N-S
☐ E-W
☐ NE-SW
☑ NW-SE

N

Sides

☐ vertical
☑ steep
☐ moderate
☐ gentle
(sloping)
☐ stepped
☐ undercutting
☐ complex*

Base

☑ flat
☐ concave
☐ v-shaped
☐ sloping
☐ uneven
☐ complex*

Dimensions	Length	Width	Depth	Diameter
in metres	0.8m of 3.6m	0.64m	0.31m	

Shape result of (tick all that apply)

design ☑ material cut into ☐ natural processes ☐ degree of truncation ☐ uncertain ☐

INTERPRETATION

☐ pit
☐ post-hole
☐ stake-hole
☑ ditch
☐ ring-ditch
☐ beam slot
☐ construction cut
☐ robber cut
☐ gully
☐ palaeochannel
☐ furrow
☐ field boundary
☐ burial cut
☐ other cut (describe below)

FILL/DEPOSIT

(if you are using this section score out section **CUT** above)

DESCRIPTION

Compaction

☐ compact
☐ moderately compact
☐ loose
☐ friable

Colour

light ☐ mid ☐ dark ☐ mottled ☐

brownish ☐	brown ☐
greyish ☐	grey ☐
orangeish ☐	orange ☐
yellowish ☐	yellow ☐
reddish ☐	red ☐
blueish ☐	blue ☐

black ☐ white ☐ other* ☐

Composition

clayey ☐	clay ☐
silty ☐	silt ☐
sandy ☐	sand ☐
gravelly ☐	gravel ☐
peaty ☐	peat ☐

other* ☐

Thickness

Ø

Inclusions

use the following: O: occasional M: moderate F: frequent	stone*	chalk	iron pan	manganese	charcoal	plant remains*	wood	marine shell	bone*	pot	fired clay / CBM	CTP	mortar/plaster	leather/textile	glass	metal	industrial waste	lithics	coarse stone		
frequency																					
bulk find	☐	☐	☐	☐	☐	☐	☐	☐	☐	☐	☐	☐	☐	☐	☐	☐	☐	☐	☐	☐	☐

INTERPRETATION

☐ topsoil
☐ subsoil
☐ geological subsoil
☐ remnant topsoil
☐ surface
☐ occupation layer
☐ dumped layer
☐ deliberate backfill
☐ destruction debris
☐ bedding layer
☐ natural infilling
☐ colluvial layer
☐ in situ burning
☐ post-pipe
☐ packing
☐ cremation
☐ other fill/deposit (describe below)

CROSS REFERENCE

Sample nos	Finds nos	Photo nos	Drawing nos
		Ø 161089-91	Surveyed: plan ☐ section ☑ levels ☐ 016157 SHEET #6

Basic process

construction ☑ use ☐ disuse ☐

Date	21/9/17
Initials	WE
Checked by	TJ

*This form is incomplete if fields marked with ◤ are empty. PTO for additional information (and describing all items marked with *) and sketches.*

ADDITIONAL INFORMATION

*(any further details that may be important for understanding the context, including items marked * overleaf)*

CUT OF DITCH TERMINUS WITH STEEP SLOPES AND A FLAT BASE. THIS DITCH STOPS BEFORE RUNNING INTO THE NEARBY EVAL TREACH TO THE WEST. POSSIBLY FORMED A BOUNDARY. MAYBE IN ASSOCIATION WITH A FENCE OR HEDGE LINE. AS THIS DITCH EVEN IN ADDITION TO DITCH [161015] WOULD NOT FORM A LARGE BOUNDARY.

Refer to context [161027] Plan

SKETCHES

(consider: location plan, detailed plan showing relationships, section showing fills/deposits as appropriate)

161038 Section

MOLA HEADLAND INFRASTRUCTURE

MOLA HEADLAND ARCHAEOLOGY

CONTEXT SHEET

Site code	Area/Field	Sub-area/Trench	Context number
A 14	TEA 16		(161042)
ECB #	**Subgroup**	**Parent context**	**Context type**
		[161043]	cut ☐ fill ☑ deposit ☐

STRATIGRAPHIC MATRIX

		[161047]	[161049]	
		(161042)		
		[161043]		

STRATIGRAPHY

Same as context	–
Cuts context	–
Cut by context	[161047] [161049]

CUT

(if you are using this section score out section **FILL/DEPOSIT** below)

DESCRIPTION

Shape: sub- ☐ rectangular ☐ square ☐ circular ☐ linear ☐ curvilinear ☐ irregular ☐ other* ☐

Orientation: N-S ☐ E-W ☐ NE-SW ☐ NW-SE ☐

Sides: vertical ☐ steep ☐ moderate ☐ gentle ☐ (sloping) stepped ☐ undercutting ☐ complex* ☐

Base: flat ☐ concave ☐ v-shaped ☐ sloping ☐ uneven ☐ complex* ☐

Dimensions	Length	Width	Depth	Diameter
in metres	0.86	0.52	0.18	

Shape result of (tick all that apply): design ☐ material cut into ☐ natural processes ☐ degree of truncation ☐ uncertain ☐

INTERPRETATION

pit ☐ post-hole ☐ stake-hole ☐ ditch ☐ ring-ditch ☐ beam slot ☐ construction cut ☐ robber cut ☐ gully ☐ palaeochannel ☐ furrow ☐ field boundary ☐ burial cut ☐ other cut (describe below) ☐

FILL/DEPOSIT

(if you are using this section score out section **CUT** above)

DESCRIPTION

Compaction: compact ☐ moderately compact ☑ loose ☐ friable ☐

Colour: light ☐ mid ☑ dark ☐ mottled ☐

brownish ☐	brown ☑
greyish ☐	grey ☐
orangeish ☐	orange ☐
yellowish ☑	yellow ☐
reddish ☐	red ☐
blueish ☐	blue ☐

black ☐ white ☐ other* ☐

Composition: clayey ☐ silty ☐ sandy ☐ gravelly ☐ peaty ☐ — clay ☐ silt ☑ sand ☐ gravel ☐ peat ☐ — other* ☐

Thickness: 0.18

Inclusions

use the following: O: occasional M: moderate F: frequent	stones*	chalk	iron pan	manganese	charcoal	plant remains*	wood	marine shell	bone*	pot	fired clay / CBM	CTP	mortar/plaster	leather/textile	glass	metal	industrial waste	lithics	coarse stone
frequency	O																		
bulk find	☐	☐	☐	☐	☐	☐	☐	☐	☐	☐	☐	☐	☐	☐	☐	☐	☐	☑	☐

INTERPRETATION

topsoil ☐ subsoil ☐ geological subsoil ☐ remnant topsoil ☐ surface ☐ occupation layer ☐ dumped layer ☐ deliberate backfill ☐ destruction debris ☐ bedding layer ☐ natural infilling ☑ colluvial layer ☐ in situ burning ☐ post-pipe ☐ packing ☐ cremation ☐ other fill/deposit (describe below) ☐

CROSS REFERENCE

Sample nos	Finds nos	Photo nos	Drawing nos
–	–	1610155	Surveyed: plan ☐ section ☑ levels ☐ DWG # 16159 Sheet 6

Basic process: construction ☐ use ☐ disuse ☑

Date	22/09/17
Initials	AC
Checked by	OB

*This form is incomplete if fields marked with ◤ are empty. PTO for additional information (and describing all items marked with *) and sketches.*

ADDITIONAL INFORMATION

*(any further details that may be important for understanding the context, including items marked * overleaf)*

~~MODERATELY COMP~~
FILL (161042) OF PIT [161043], MODERATELY COMPACT YELLOWISH BROWN SILT WITH OCCASIONAL INCLUSIONS OF STONES. CONTAINED TWO PROBABLY WORKED FLINTS. THIS FILL IS CUT BY TWO PLOUGH SCARS.

Refer to context: 161043 Plan

SKETCHES

(consider: location plan, detailed plan showing relationships, section showing fills/deposits as appropriate)

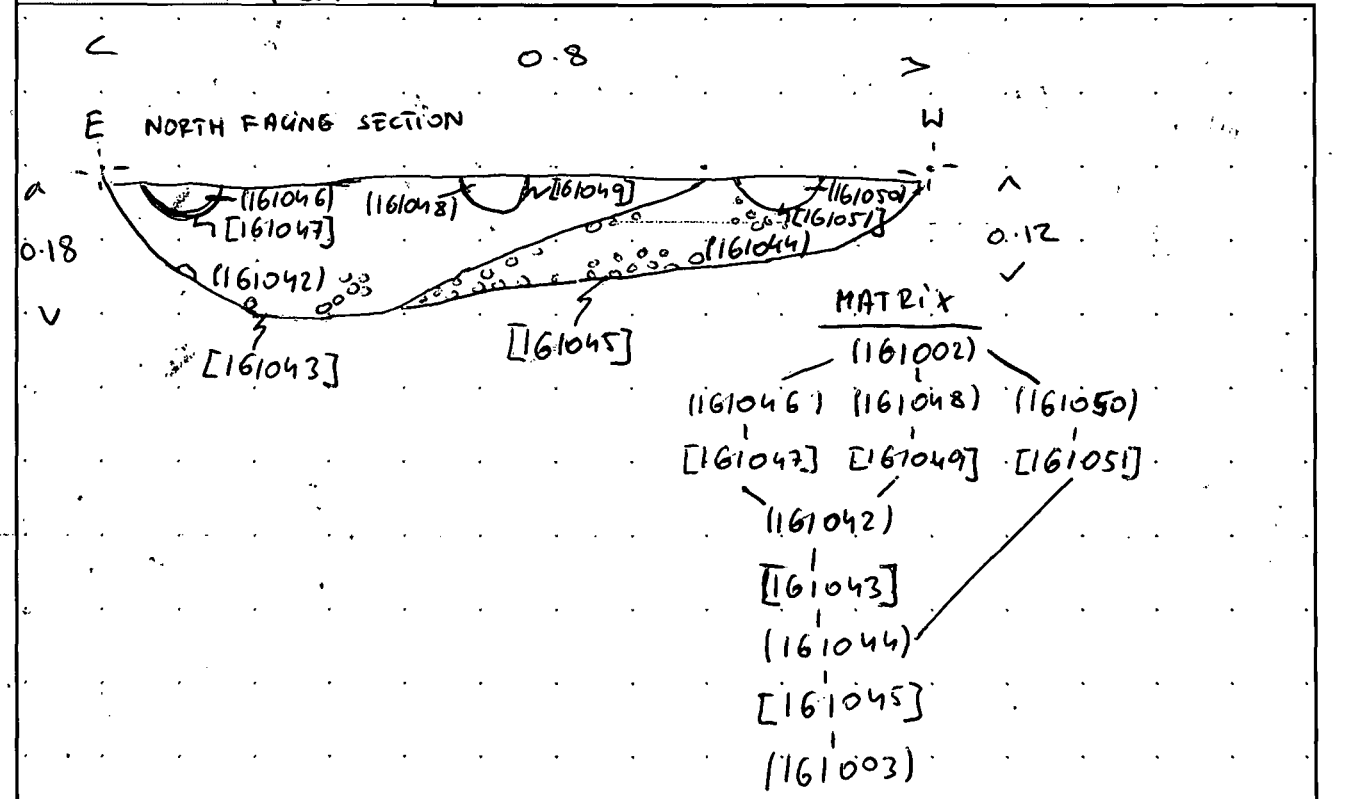

MOLA HEADLAND INFRASTRUCTURE

MOLA HEADLAND ARCHAEOLOGY

CONTEXT SHEET

Site code	Area/Field	Sub-area/Trench	Context number
A 14	TEA 16		[161043]
ECB #	**Subgroup**	**Parent context**	**Context type**
		[161045]	cut ☑ fill ☐ deposit ☐

STRATIGRAPHIC MATRIX — STRATIGRAPHY

	~~[161047]~~	[161049]			Same as context	—
		[161043]			Cuts context	(161044)
		(161044)			Cut by context	—

CUT

(if you are using this section score out section **FILL/DEPOSIT** below)

DESCRIPTION

Shape

sub- ☑ rectangular ☐ square ☐ circular ☑ linear ☐ curvilinear ☐ irregular ☐ other* ☐

Orientation: ☐ N-S ☑ E-W ☐ NE-SW ☐ NW-SE

Sides: ☐ vertical ☐ steep ☑ moderate (sloping) ☐ gentle (sloping) ☐ stepped ☐ undercutting ☐ complex*

Base: ☐ flat ☑ concave ☐ v-shaped ☐ sloping ☐ uneven ☐ complex*

Dimensions	Length	Width	Depth	Diameter
in metres	0.80	0.55	0.18	–

Shape result of (tick all that apply)

design ☑ material cut into ☐ natural processes ☐ degree of truncation ☐ uncertain ☐

INTERPRETATION

- pit ☑
- post-hole ☐
- stake-hole ☐
- ditch ☐
- ring-ditch ☐
- beam slot ☐
- construction cut ☐
- robber cut ☐
- gully ☐
- palaeochannel ☐
- furrow ☐
- field boundary ☐
- burial cut ☐
- other cut (describe below) ☐

FILL/DEPOSIT

(if you are using this section score out section **CUT** above)

DESCRIPTION

Compaction: ☐ compact ☐ moderately compact ☐ loose ☐ friable

Colour: light ☐ mid ☐ dark ☐ mottled ☐

brownish ☐ ☐ brown; greyish ☐ ☐ grey; orangeish ☐ ☐ orange; yellowish ☐ ☐ yellow; reddish ☐ ☐ red; blueish ☐ ☐ blue

black ☐ white ☐ other* ☐

Composition: clayey ☐ ☐ clay; silty ☐ ☐ silt; sandy ☐ ☐ sand; gravelly ☐ ☐ gravel; peaty ☐ ☐ peat

other* ☐

Thickness

Inclusions

use the following: O: occasional M: moderate F: frequent	stones*	chalk	iron pan	manganese	charcoal	plant remains*	wood	marine shell	bone*	pot	fired clay / CBM	CTP	mortar/plaster	leather/textile	glass	metal	industrial waste	lithics	coarse stone		
frequency																					
bulk find	☐	☐	☐	☐	☐	☐	☐	☐	☐	☐	☐	☐	☐	☐	☐	☐	☐	☐	☐	☐	☐

INTERPRETATION

- topsoil ☐
- subsoil ☐
- geological subsoil ☐
- remnant topsoil ☐
- surface ☐
- occupation layer ☐
- dumped layer ☐
- deliberate backfill ☐
- destruction debris ☐
- bedding layer ☐
- natural infilling ☐
- colluvial layer ☐
- in situ burning ☐
- post-pipe ☐
- packing ☐
- cremation ☐
- other fill/deposit (describe below) ☐

CROSS REFERENCE

Sample nos	Finds nos	Photo nos	Drawing nos
—	—	~~1610155~~ 1610155	Surveyed: plan ☐ section ☑ levels ☐ DWG# 16159 Sheet 6

Basic process: construction ☑ use ☐ disuse ☐

Date	22/09/17
Initials	AC
Checked by	[illegible]

*This form is incomplete if fields marked with ▼ are empty. PTO for additional information (and describing all items marked with *) and sketches.*

ADDITIONAL INFORMATION

*(any further details that may be important for understanding the context, including items marked * overleaf)*

PIT [161043] ~~is CUT~~ CUTS FILL Ø (161044) OF PIT [161045] AND ALSO IS CUT BY TWO PLOUGH SCARS [161047] AND [161049]. PIT [161043] IS ALSO PLACED NEXT TO PIT [161053] AND OTHER CIRCULAR PIT NOT YET EXCAVATED.

Refer to context: 161042 Section

SKETCHES

(consider: location plan, detailed plan showing relationships, section showing fills/deposits as appropriate)

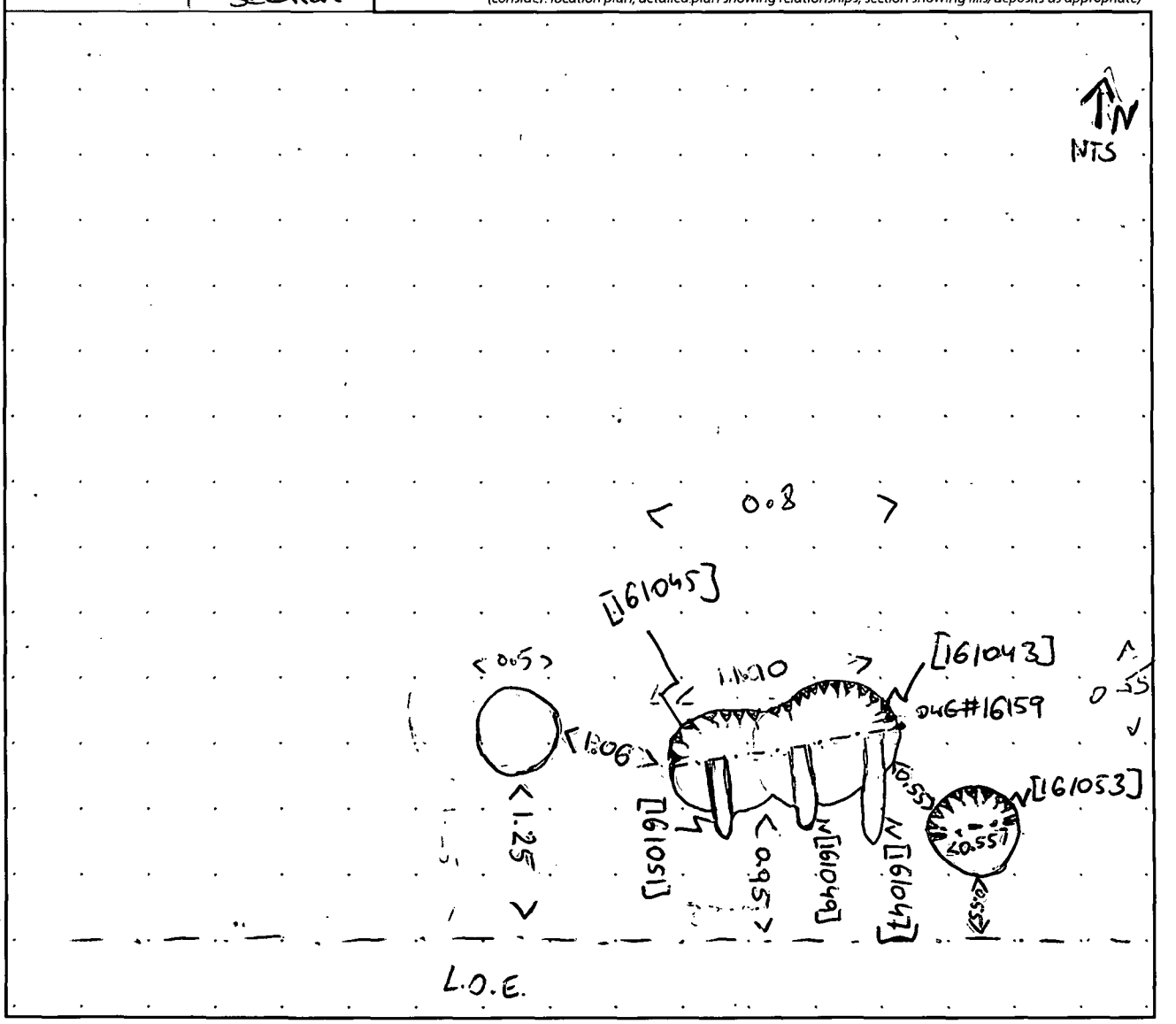

MOLA HEADLAND INFRASTRUCTURE

MOLA HEADLAND ARCHAEOLOGY

CONTEXT SHEET

Site code	Area/Field	Sub area/Trench	Context number
A 14	TEA16		(161044)
ECB #	**Subgroup**	**Parent context**	**Context type**
		[161045]	cut ☐ fill ☑ deposit ☐

STRATIGRAPHIC MATRIX

	[161043]	[161051]		
		(161044)		
		[161045]		

STRATIGRAPHY

Same as context	–
Cuts context	–
Cut by context	[161043] [161051]

CUT

(if you are using this section score out section **FILL/DEPOSIT** below)

DESCRIPTION

Shape: sub- ☐ rectangular ☐ square ☐ circular ☐ linear ☐ curvilinear ☐ irregular ☐ other* ☐

Orientation: ☐ N-S ☐ E-W ☐ NE-SW ☐ NW-SE

Sides: ☐ vertical ☐ steep ☐ moderate ☐ gentle (sloping) ☐ stepped ☐ undercutting ☐ complex*

Base: ☐ flat ☐ concave ☐ v-shaped ☐ sloping ☐ uneven ☐ complex*

Dimensions	Length	Width	Depth	Diameter
in metres				

Shape result of (tick all that apply): design ☐ material cut into ☐ natural processes ☐ degree of truncation ☐ uncertain ☐

INTERPRETATION

- pit ☐
- post-hole ☐
- stake-hole ☐
- ditch ☐
- ring-ditch ☐
- beam slot ☐
- construction cut ☐
- robber cut ☐
- gully ☐
- palaeochannel ☐
- furrow ☐
- field boundary ☐
- burial cut ☐
- other cut (describe below) ☐

FILL/DEPOSIT

(if you are using this section score out section **CUT** above)

DESCRIPTION

Compaction: ☐ compact ☑ moderately compact ☐ loose ☐ friable

Colour: light ☐ mid ☑ dark ☐ mottled ☐

brownish ☐	☑ brown
greyish ☑	☐ grey
orangeish ☐	☐ orange
yellowish ☐	☐ yellow
reddish ☐	☐ red
blueish ☐	☐ blue

black ☐ white ☐ other* ☐

Composition: clayey ☐ silty ☐ sandy ☐ gravelly ☑ peaty ☐ — ☐ clay ☑ silt ☐ sand ☐ gravel ☐ peat

other* ☐

Thickness: 0.12

Inclusions

use the following: O: occasional M: moderate F: frequent	stones*	chalk	iron pan	manganese	charcoal	plant remains*	wood	marine shell	bone*	pot	fired clay / CBM	CTP	mortar/plaster	leather/textile	glass	metal	industrial waste	lithics	coarse stone		
frequency	M																				
bulk find	☐	☐	☐	☐	☐	☐	☐	☐	☐	☐	☐	☐	☐	☐	☐	☐	☐	☑	☐	☐	☐

INTERPRETATION

- topsoil ☐
- subsoil ☐
- geological subsoil ☐
- remnant topsoil ☐
- surface ☐
- occupation layer ☐
- dumped layer ☐
- deliberate backfill ☐
- destruction debris ☐
- bedding layer ☐
- natural infilling ☑
- colluvial layer ☐
- in situ burning ☐
- post-pipe ☐
- packing ☐
- cremation ☐
- other fill/deposit (describe below) ☐

CROSS REFERENCE

Sample nos	Finds nos	Photo nos	Drawing nos
		16 10155	Surveyed: plan ☐ section ☑ levels ☐ DWG# 16159 Sheet 6

Basic process: construction ☐ use ☐ disuse ☑

Date	22/09/17
Initials	AC
Checked by	OB

This form is incomplete if fields marked with ◤ are empty. PTO for additional information (and describing all items marked with *) and sketches.

ADDITIONAL INFORMATION

*(any further details that may be important for understanding the context, including items marked * overleaf)*

FILL (161044) OF PIT [161045], MODERATELY COMPACT GREYISH BROWN GRAVELLY SILT WITH MODERATE INCLUSIONS OF STONES, CONTAINED ONE PROBABLY WORKED FLINT. THIS FILL IS CUT BY PIT [161043] AND PLOUGH SCAR [161051].

Refer to context

SKETCHES

(consider: location plan, detailed plan showing relationships, section showing fills/deposits as appropriate)

FOR SECTION SKETCH SEE (161042)

Plan 161043

MOLA HEADLAND INFRASTRUCTURE

MOLA HEADLAND ARCHAEOLOGY

CONTEXT SHEET

Site code	Area/Field	Sub-area/Trench	Context number
A14	TEA 16		[161045]
ECB #	**Subgroup**	**Parent context**	**Context type**
		[161045]	cut ☑ fill ☐ deposit ☐

STRATIGRAPHIC MATRIX

					STRATIGRAPHY	
		(161044)			Same as context	—
		[161045]			Cuts context	—
		(161003)			Cut by context	—

CUT

(if you are using this section score out section **FILL/DEPOSIT** below)

DESCRIPTION

Shape

sub- ☐ rectangular ☐ square ☐ circular ☐ linear ☐ curvilinear ☐ irregular ☑ other* ☐

Orientation

☐ N-S
☑ E-W
☐ NE-SW
☐ NW-SE

N

Sides

☐ vertical
☐ steep
☐ moderate
☐ gentle
sloping
☐ stepped
☐ undercutting
☐ complex*

Base

☑ flat
☐ concave
☐ v-shaped
☐ sloping
☐ uneven
☐ complex*

Dimensions	Length	Width	Depth	Diameter
in metres	0.46	0.30	0.12	—

Shape result of (tick all that apply)

design ☑ material cut into ☐ natural processes ☐ degree of truncation ☐ uncertain ☐

INTERPRETATION

- pit ☑
- post-hole ☐
- stake-hole ☐
- ditch ☐
- ring-ditch ☐
- beam slot ☐
- construction cut ☐
- robber cut ☐
- gully ☐
- palaeochannel ☐
- furrow ☐
- field boundary ☐
- burial cut ☐
- other cut (describe below) ☐

FILL/DEPOSIT

(if you are using this section score out section **CUT** above)

DESCRIPTION

Compaction

☐ compact
☐ moderately compact
☐ loose
☐ friable

Colour

light ☐ mid ☐ dark ☐ mottled ☐

brownish ☐	brown ☐
greyish ☐	grey ☐
orangeish ☐	orange ☐
yellowish ☐	yellow ☐
reddish ☐	red ☐
blueish ☐	blue ☐

black ☐ white ☐ other* ☐

Composition

clayey ☐	clay ☐
silty ☐	silt ☐
sandy ☐	sand ☐
gravelly ☐	gravel ☐
peaty ☐	peat ☐

other* ☐

Thickness

Inclusions

use the following: O: occasional M: moderate F: frequent	stones*	chalk	iron pan	manganese	charcoal	plant remains*	wood	marine shell	bone*	pot	fired clay / CBM	CTP	mortar/plaster	leather/textile	glass	metal	industrial waste	lithics	coarse stone	
frequency																				
bulk find	☐	☐	☐	☐	☐	☐	☐	☐	☐	☐	☐	☐	☐	☐	☐	☐	☐	☐	☐	☐

INTERPRETATION

- topsoil ☐
- subsoil ☐
- geological subsoil ☐
- remnant topsoil ☐
- surface ☐
- occupation layer ☐
- dumped layer ☐
- deliberate backfill ☐
- destruction debris ☐
- bedding layer ☐
- natural infilling ☐
- colluvial layer ☐
- in situ burning ☐
- post-pipe ☐
- packing ☐
- cremation ☐
- other fill/deposit (describe below) ☐

CROSS REFERENCE

Sample nos	Finds nos	Photo nos	Drawing nos
—	—	1610155	Surveyed: plan ☐ section ☑ levels ☐ JUG # 16159 Sheet 6

Basic process

construction ☑ use ☐ disuse ☐

Date	22/09/17
Initials	AC
Checked by	[illegible]

*This form is incomplete if fields marked with ◤ are empty. PTO for additional information (and describing all items marked with *) and sketches.*

ADDITIONAL INFORMATION

*(any further details that may be important for understanding the context, including items marked * overleaf)*

CUT [161045] OF A PIT WHICH SEEMS TO BE THE OLDEST ONE IN RELATION TO PIT [161043] AND PLOUGH SCARS [161047], [161049], AND [161051]. ~~THE~~ ~~IS~~ PIT [161045] IS CUT BY PIT [161043] ~~AND~~ AND PLOUGH SCARS [161051].

Refer to context

SKETCHES

(consider: location plan, detailed plan showing relationships, section showing fills/deposits as appropriate)

FOR PLAN SKETCH
SEE [161043]
Section 161042

MOLA HEADLAND INFRASTRUCTURE

CONTEXT SHEET

Site code	Area/Field	Sub-area/Trench	Context number
A14	TEA 16		(161046)
LCB #	**Subgroup**	**Parent context**	**Context type**
		[161047]	cut ☐ fill ☑ deposit ☐

STRATIGRAPHIC MATRIX

					STRATIGRAPHY	
		(161002)			Same as context	(161048) (161050)
		(161046)			Cuts context	—
		[161047]			Cut by context	—

CUT

(if you are using this section score out section **FILL/DEPOSIT** below)

DESCRIPTION

Shape

sub- ☐ rectangular ☐ square ☐ circular ☐ linear ☐ curvilinear ☐ irregular ☐ other* ☐

Orientation	Sides	Base
☐ N-S	☐ vertical	☐ flat
☐ E-W	☐ steep (sloping)	☐ concave
☐ NE-SW	☐ moderate (sloping)	☐ v-shaped
☐ NW-SE	☐ gentle (sloping)	☐ sloping
	☐ stepped	☐ uneven
N	☐ undercutting	☐ complex*
	☐ complex*	

Dimensions	Length	Width	Depth	Diameter
in metres				

Shape result of (tick all that apply)

design ☐ material cut into ☐ natural processes ☐ degree of truncation ☐ uncertain ☐

INTERPRETATION

- pit ☐
- post-hole ☐
- stake-hole ☐
- ditch ☐
- ring-ditch ☐
- beam slot ☐
- construction cut ☐
- robber cut ☐
- gully ☐
- palaeochannel ☐
- furrow ☐
- field boundary ☐
- burial cut ☐
- other cut (describe below) ☐

FILL/DEPOSIT

(if you are using this section score out section **CUT** above)

DESCRIPTION

Compaction

☐ compact
☑ moderately compact
☐ loose
☐ friable

Colour

light ☐ mid ☑ dark ☑ mottled ☐

brownish ☑	brown ☐
greyish ☐	grey ☑
orangeish ☐	orange ☐
yellowish ☐	yellow ☐
reddish ☐	red ☐
blueish ☐	blue ☐

black ☐ white ☐ other* ☐

Composition

clayey ☐	clay ☐
silty ☐	silt ☑
sandy ☐	sand ☐
gravelly ☐	gravel ☐
peaty ☐	peat ☐

other* ☐

Thickness: 0.05

Inclusions

use the following: O: occasional M: moderate F: frequent	stones*	chalk	iron pan	manganese	charcoal	plant remains*	wood	marine shell	bone*	pot	fired clay / CBM	CTP	mortar/plaster	leather/textile	glass	metal	industrial waste	lithics	coarse stone		
frequency																					
bulk find	☐	☐	☐	☐	☐	☐	☐	☐	☐	☐	☐	☐	☐	☐	☐	☐	☐	☐	☐	☐	☐

INTERPRETATION

- topsoil ☐
- subsoil ☐
- geological subsoil ☐
- remnant topsoil ☐
- surface ☐
- occupation layer ☐
- dumped layer ☐
- deliberate backfill ☐
- destruction debris ☐
- bedding layer ☐
- natural infilling ☑
- colluvial layer ☐
- in situ burning ☐
- post-pipe ☐
- packing ☐
- cremation ☐
- other fill/deposit (describe below) ☑

[redacted]

Basic process

construction ☐ use ☐ disuse ☑

CROSS REFERENCE

Sample nos	Finds nos	Photo nos	Drawing nos
—	—	1610155	Surveyed: plan ☐ section ☑ levels ☐ DWG # ~~16158~~ 16159 Sheet 6

Date	22/09/17
Initials	AC
Checked by	OB

*This form is incomplete if fields marked with ◤ are empty. PTO for additional information (and describing all items marked with *) and sketches.*

ADDITIONAL INFORMATION

*(any further details that may be important for understanding the context, including items marked * overleaf)*

FILL (161046) OF PLOUGH SCAR [161047]. MODERATELY COMPACT BROWNISH GREY SILT. NO FINDS. THIS FILL IS SIMILAR TO (161048) AND (161050) WHICH ARE ALSO FILLS OF PLOUGH SCARS.

Refer to context

SKETCHES

(consider: location plan, detailed plan showing relationships, section showing fills/deposits as appropriate)

FOR SECTION SKETCH.
SEE (161042)
Plan 161043

MOLA HEADLAND INFRASTRUCTURE

MOLA HEADLAND ARCHAEOLOGY

CONTEXT SHEET

Site code	Area/Field	Sub-area/Trench	Context number
A14	TEA16		[161047]
ECB #	**Subgroup**	**Parent context**	**Context type**
		[161047]	cut ☑ fill ☐ deposit ☐

STRATIGRAPHIC MATRIX

		(161046)		
		[161047]		
		(161042)		

STRATIGRAPHY

Same as context	—
Cuts context	(161042)
Cut by context	—

CUT

(if you are using this section score out section **FILL/DEPOSIT** below)

DESCRIPTION

Shape

sub- ☐ rectangular ☐ square ☐ circular ☐ linear ☑ curvilinear ☐ irregular ☐ other* ☐

Orientation

☑ N-S
☐ E-W
☐ NE-SW
☐ NW-SE

N

Sides

☐ vertical
☐ steep
☐ moderate
☐ gentle
sloping
☐ stepped
☐ undercutting
☐ complex*

Base

☐ flat
☑ concave
☐ v-shaped
☐ sloping
☐ uneven
☐ complex*

Dimensions	Length	Width	Depth	Diameter
in metres	0.48	0.09	0.05	—

Shape result of (tick all that apply)

design ☑ material cut into ☐ natural processes ☐ degree of truncation ☐ uncertain ☐

INTERPRETATION

pit ☐
post-hole ☐
stake-hole ☐
ditch ☐
ring-ditch ☐
beam slot ☐
construction cut ☐
robber cut ☐
gully ☐
palaeochannel ☐
furrow ☐
field boundary ☐
burial cut ☐
other cut (describe below) ☑

PLOUGH SCAR

FILL/DEPOSIT

(if you are using this section score out section **CUT** above)

DESCRIPTION

Compaction

☐ compact
☐ moderately compact
☐ loose
☐ friable

Colour

light ☐ mid ☐ dark ☐ mottled ☐

brownish ☐	brown ☐
greyish ☐	grey ☐
orangeish ☐	orange ☐
yellowish ☐	yellow ☐
reddish ☐	red ☐
blueish ☐	blue ☐

black ☐ white ☐ other* ☐

Composition

clayey ☐	clay ☐
silty ☐	silt ☐
sandy ☐	sand ☐
gravelly ☐	gravel ☐
peaty ☐	peat ☐

other* ☐

Thickness

Inclusions

use the following: O: occasional M: moderate F: frequent	stones*	chalk	iron pan	manganese	charcoal	plant remains*	wood	marine shell	bone*	pot	fired clay / CBM	CTP	mortar/plaster	leather/textile	glass	metal	industrial waste	lithics	coarse stone		
frequency																					
bulk find	☐	☐	☐	☐	☐	☐	☐	☐	☐	☐	☐	☐	☐	☐	☐	☐	☐	☐	☐	☐	☐

INTERPRETATION

topsoil ☐
subsoil ☐
geological subsoil ☐
remnant topsoil ☐
surface ☐
occupation layer ☐
dumped layer ☐
deliberate backfill ☐
destruction debris ☐
bedding layer ☐
natural infilling ☐
colluvial layer ☐
in situ burning ☐
post-pipe ☐
packing ☐
cremation ☐
other fill/deposit (describe below) ☐

Basic process

construction ☑ use ☐ disuse ☐

CROSS REFERENCE

Sample nos	Finds nos	Photo nos	Drawing nos
—	—	1610155	Surveyed: plan ☐ section ☑ levels ☐ DWG # ~~16158~~ 16159 Sheet 6

Date	22/09/17
Initials	AC
Checked by	JB

*This form is incomplete if fields marked with ◤ are empty. PTO for additional information (and describing all items marked with *) and sketches.*

ADDITIONAL INFORMATION
(any further details that may be important for understanding the context, including items marked * overleaf)

CUT [161047] OF ONE OF THREE PLOUGH SCARS PLACED NEXT TO EACH OTHER ([161049] AND [161051]) ALL THREE ARE SIMILAR IN DEPTH, WIDTH AND EXACT LENGTH.
PLOUGH SCAR [161047] CUTS PIT [161043].

Refer to context

SKETCHES
(consider: location plan, detailed plan showing relationships, section showing fills/deposits as appropriate)

FOR PLAN SKETCH
SEE [161043]
Section 161042

MOLA HEADLAND INFRASTRUCTURE

MOLA HEADLAND ARCHAEOLOGY

CONTEXT SHEET

Site code	Area/Field	Sub area/Trench	Context number
A14	TEA 16		[161048]
ECB #	**Subgroup**	**Parent context**	**Context type**
		[161049]	cut ☐ fill ☑ deposit ☐

STRATIGRAPHIC MATRIX

		[161002]		
		[161048]		
		[161049]		

STRATIGRAPHY

Same as context	[161046] [161050]
Cuts context	–
Cut by context	–

CUT

(if you are using this section score out section **FILL/DEPOSIT** below)

DESCRIPTION

Shape

sub- ☐ rectangular ☐ square ☐ circular ☐ linear ☐ curvilinear ☐ irregular ☐ other* ☐

Orientation	Sides	Base
☐ N-S	☐ vertical	☐ flat
☐ E-W	☐ steep (sloping)	☐ concave
☐ NE-SW	☐ moderate (sloping)	☐ v-shaped
☐ NW-SE	☐ gentle (sloping)	☐ sloping
N	☐ stepped	☐ uneven
	☐ undercutting	☐ complex*
	☐ complex*	

Dimensions	Length	Width	Depth	Diameter
in metres				

Shape result of (tick all that apply)

design ☐ material cut into ☐ natural processes ☐ degree of truncation ☐ uncertain ☐

INTERPRETATION

- pit ☐
- post-hole ☐
- stake-hole ☐
- ditch ☐
- ring-ditch ☐
- beam slot ☐
- construction cut ☐
- robber cut ☐
- gully ☐
- palaeochannel ☐
- furrow ☐
- field boundary ☐
- burial cut ☐
- other cut (describe below) ☐

FILL/DEPOSIT

(if you are using this section score out section **CUT** above)

DESCRIPTION

Compaction	Colour		Composition	
☐ compact	light ☐ mid ☑ dark ☐ mottled ☐		clayey ☐	☐ clay
☑ moderately compact	brownish ☑	☐ brown	silty ☐	☑ silt
☐ loose	greyish ☐	☑ grey	sandy ☐	☐ sand
☐ friable	orangeish ☐	☐ orange	gravelly ☐	☐ gravel
	yellowish ☐	☐ yellow	peaty ☐	☐ peat
	reddish ☐	☐ red		
	blueish ☐	☐ blue		
	black ☐ white ☐ other* ☐		other* ☐	

Thickness 0.06

Inclusions

use the following: O: occasional M: moderate F: frequent	stones*	chalk	iron pan	manganese	charcoal	plant remains*	wood	marine shell	bone*	pot	fired clay / CBM	CTP	mortar/plaster	leather/textile	glass	metal	industrial waste	lithics	coarse stone		
frequency																					
bulk find	☐	☐	☐	☐	☐	☐	☐	☐	☐	☐	☐	☐	☐	☐	☐	☐	☐	☐	☐	☐	☐

INTERPRETATION

- topsoil ☐
- subsoil ☐
- geological subsoil ☐
- remnant topsoil ☐
- surface ☐
- occupation layer ☐
- dumped layer ☐
- deliberate backfill ☐
- destruction debris ☐
- bedding layer ☐
- natural infilling ☑
- colluvial layer ☐
- in situ burning ☐
- post-pipe ☐
- packing ☐
- cremation ☐
- other fill/deposit (describe below) ☐

CROSS REFERENCE

Sample nos	Finds nos	Photo nos	Drawing nos
\	\	1610155	Surveyed: plan ☐ section ☑ levels ☐ DWG # ~~16158~~ 16159 Sheet 6

Basic process

construction ☐ use ☐ disuse ☑

Date	22/09/17
Initials	AC
Checked by	CB

This form is incomplete if fields marked with ◤ are empty. PTO for additional information (and describing all items marked with *) and sketches.

ADDITIONAL INFORMATION

*(any further details that may be important for understanding the context, including items marked * overleaf)*

FILL (161048) OF PLOUGH SCAR [161049], MODERATELY COMPACT BROWNISH GREY SILT. NO FINDS. THIS FILL IS SIMILAR TO (161046) AND (161050) WHICH ARE ALSO FILLS OF PLOUG SCARS.

Refer to context

SKETCHES

(consider: location plan, detailed plan showing relationships, section showing fills/deposits as appropriate)

FOR SECTION SKETCH SEE (161042)

Plan 161043

MOLA HEADLAND INFRASTRUCTURE

CONTEXT SHEET

Site code	Area/Field	Sub area/Trench	Context number
A14	TEA 16		[161049]
ECB #	**Subgroup**	**Parent context**	**Context type**
		[161049]	cut ☑ fill ☐ deposit ☐

STRATIGRAPHIC MATRIX

		(161048)		
		[161049]		
		(161042)		

STRATIGRAPHY

Same as context	—
Cuts context	(161042)
Cut by context	—

CUT

(if you are using this section score out section **FILL/DEPOSIT** below)

DESCRIPTION

Shape

sub- ☐ rectangular ☐ square ☐ circular ☐ linear ☑ curvilinear ☐ irregular ☐ other* ☐

Orientation

☑ N-S
☐ E-W
☐ NE-SW
☐ NW-SE

N

Sides

☐ vertical
☐ steep
☑ moderate
☐ gentle
sloping
☐ stepped
☐ undercutting
☐ complex*

Base

☐ flat
☑ concave
☐ v-shaped
☐ sloping
☐ uneven
☐ complex*

Dimensions	Length	Width	Depth	Diameter
in metres	0.48	0.08	0.06	

Shape result of (tick all that apply)

design ☑ material cut into ☐ natural processes ☐ degree of truncation ☐ uncertain ☐

INTERPRETATION

pit ☐
post-hole ☐
stake-hole ☐
ditch ☐
ring-ditch ☐
beam slot ☐
construction cut ☐
robber cut ☐
gully ☐
palaeochannel ☐
furrow ☐
field boundary ☐
burial cut ☐
other cut (describe below) ☑

PLOUGH SCAR

FILL/DEPOSIT

(if you are using this section score out section **CUT** above)

DESCRIPTION

Compaction

☐ compact
☐ moderately compact
☐ loose
☐ friable

Thickness

Colour

light ☐ mid ☐ dark ☐ mottled ☐

brownish ☐	brown ☐
greyish ☐	grey ☐
orangeish ☐	orange ☐
yellowish ☐	yellow ☐
reddish ☐	red ☐
blueish ☐	blue ☐

black ☐ white ☐ other* ☐

Composition

clayey ☐	clay ☐
silty ☐	silt ☐
sandy ☐	sand ☐
gravelly ☐	gravel ☐
peaty ☐	peat ☐

other* ☐

Inclusions

use the following: O: occasional M: moderate F: frequent	stones*	chalk	iron pan	manganese	charcoal	plant remains*	wood	marine shell	bone*	pot	fired clay / CBM	CTP	mortar/plaster	leather/textile	glass	metal	industrial waste	lithics	coarse stone		
frequency																					
bulk find	☐	☐	☐	☐	☐	☐	☐	☐	☐	☐	☐	☐	☐	☐	☐	☐	☐	☐	☐	☐	☐

INTERPRETATION

topsoil ☐
subsoil ☐
geological subsoil ☐
remnant topsoil ☐
surface ☐
occupation layer ☐
dumped layer ☐
deliberate backfill ☐
destruction debris ☐
bedding layer ☐
natural infilling ☐
colluvial layer ☐
in situ burning ☐
post pipe ☐
packing ☐
cremation ☐
other fill/deposit (describe below) ☐

CROSS REFERENCE

Sample nos	Finds nos	Photo nos	Drawing nos
—	—	1610155	Surveyed: plan ☐ section ☑ levels ☐ DWG# 16159 Sheet 6

Basic process

construction ☑ use ☐ disuse ☐

Date	22/09/17
Initials	AC
Checked by	

*This form is incomplete if fields marked with ◤ are empty. PTO for additional information (and describing all items marked with *) and sketches.*

ADDITIONAL INFORMATION
(any further details that may be important for understanding the context, including items marked * overleaf)

CUT [161049] OF ONE OF THREE PLOUGH SCARS PLACED NEXT TO EACH OTER ([161047] AND [161031]) ALL THREE ARE SIMILAR IN DEPTH, WIDTH AND EXACT LENGT.
PLOUGH SCAR [161049] CUTS PIT [161043].

Refer to context

SKETCHES
(consider: location plan, detailed plan showing relationships, section showing fills/deposits as appropriate)

FOR SKETCH PLAN
SEE [161043]
Section 161042

MOLA HEADLAND INFRASTRUCTURE

MOLA HEADLAND ARCHAEOLOGY

CONTEXT SHEET

Site code	Area/Field	Sub-area/Trench	Context number
A14	TEA 16		(161050)
EGB #	**Subgroup**	**Parent context**	**Context type**
		[161051]	cut ☐ fill ☑ deposit ☐

STRATIGRAPHIC MATRIX

		(161002)		
		(161050)		
		[161051]		

STRATIGRAPHY

Same as context	(161046) (161048)
Cuts context	—
Cut by context	—

CUT

(if you are using this section score out section **FILL/DEPOSIT** below)

DESCRIPTION

Shape

sub- ☐ rectangular ☐ square ☐ circular ☐ linear ☐ curvilinear ☐ irregular ☐ other* ☐

Orientation	Sides	Base
☐ N-S	☐ vertical	☐ flat
☐ E-W	☐ steep	☐ concave
☐ NE-SW	☐ moderate (sloping)	☐ v-shaped
☐ NW-SE	☐ gentle (sloping)	☐ sloping
N	☐ stepped	☐ uneven
	☐ undercutting	☐ complex*
	☐ complex*	

Dimensions	Length	Width	Depth	Diameter
in metres				

Shape result of (tick all that apply)

design ☐ material cut into ☐ natural processes ☐ degree of truncation ☐ uncertain ☐

INTERPRETATION

- pit
- post-hole
- stake-hole
- ditch
- ring-ditch
- beam slot
- construction cut
- robber cut
- gully
- palaeochannel
- furrow
- field boundary
- burial cut
- other cut (describe below)

FILL/DEPOSIT

(if you are using this section score out section **CUT** above)

DESCRIPTION

Compaction

- ☐ compact
- ☑ moderately compact
- ☐ loose
- ☐ friable

Colour

light ☐ mid ☑ dark ☐ mottled ☐

brownish ☑	brown ☐
greyish ☐	grey ☑
orangeish ☐	orange ☐
yellowish ☐	yellow ☐
reddish ☐	red ☐
blueish ☐	blue ☐

black ☐ white ☐ other* ☐

Composition

clayey ☐	clay ☐
silty ☐	silt ☑
sandy ☐	sand ☐
gravelly ☐	gravel ☐
peaty ☐	peat ☐

other* ☐

Thickness

0.045

Inclusions

use the following: O: occasional M: moderate F: frequent	stones*	chalk	iron pan	manganese	charcoal	plant remains*	wood	marine shell	bone*	pot	fired clay / CBM	CTP	mortar/plaster	leather/textile	glass	metal	industrial waste	lithics	coarse stone		
frequency																					
bulk find	☐	☐	☐	☐	☐	☐	☐	☐	☐	☐	☐	☐	☐	☐	☐	☐	☐	☐	☐	☐	☐

INTERPRETATION

- topsoil
- subsoil
- geological subsoil
- remnant topsoil
- surface
- occupation layer
- dumped layer
- deliberate backfill
- destruction debris
- bedding layer
- natural infilling ☑
- colluvial layer
- in situ burning
- post-pipe
- packing
- cremation
- other fill/deposit (describe below)

Basic process

construction ☐ use ☐ disuse ☑

CROSS REFERENCE

Sample nos	Finds nos	Photo nos	Drawing nos
—	—	1610155	Surveyed: plan ☐ section ☑ levels ☐ DUG # 16159 Sheet 6

Date	22/09/17
Initials	AC
Checked by	CB

*This form is incomplete if fields marked with ◤ are empty. PTO for additional information (and describing all items marked with *) and sketches.*

ADDITIONAL INFORMATION
(any further details that may be important for understanding the context, including items marked * overleaf)

FILL (161050) OF PLOUGH SCAR [161051]. MODERATELY COMPACT BROWNISH GREY SILT. NO FINDS. THIS FILL IS SIMILAR TO (161046) AND (161048) WHICH ARE ALSO FILLS OF PLOUGH SCARS.

Refer to context

SKETCHES
(consider: location plan, detailed plan showing relationships, section showing fills/deposits as appropriate)

FOR SECTION SKETCH SEE (161042).

Plan 161043.

MOLA HEADLAND INFRASTRUCTURE

CONTEXT SHEET

Site code	Area/Field	Sub area/Trench	Context number
A.14	TEA 16		[161051]
ECB #	**Subgroup**	**Parent context**	**Context type**
		[161051]	cut ☑ fill ☐ deposit ☐

STRATIGRAPHIC MATRIX

		(161050)		
		[161051]		
		(161044)		

STRATIGRAPHY

Same as context	—
Cuts context	(161044)
Cut by context	—

CUT

(if you are using this section score out section **FILL/DEPOSIT** below)

DESCRIPTION

Shape

sub- ☐ rectangular ☐ square ☐ circular ☐ linear ☑ curvilinear ☐ irregular ☐ other* ☐

Orientation: ☐ N-S ☐ E-W ☐ NE-SW ☐ NW-SE

Sides: ☐ vertical ☐ steep ☑ moderate ☐ gentle (sloping) ☐ stepped ☐ undercutting ☐ complex*

Base: ☐ flat ☑ concave ☐ v-shaped ☐ sloping ☐ uneven ☐ complex*

Dimensions	Length	Width	Depth	Diameter
in metres	0.48	0.115	0.045	–

Shape result of (tick all that apply): design ☑ material cut into ☐ natural processes ☐ degree of truncation ☐ uncertain ☐

INTERPRETATION

- pit ☐
- post-hole ☐
- stake-hole ☐
- ditch ☐
- ring-ditch ☐
- beam slot ☐
- construction cut ☐
- robber cut ☐
- gully ☐
- palaeochannel ☐
- furrow ☐
- field boundary ☐
- burial cut ☐
- other cut (describe below) ☑

PLOUGH SCAR

FILL/DEPOSIT

(if you are using this section score out section **CUT** above)

DESCRIPTION

Compaction: ☐ compact ☐ moderately compact ☐ loose ☐ friable

Colour: light ☐ mid ☐ dark ☐ mottled ☐; brownish ☐ brown ☐; greyish ☐ grey ☐; orangeish ☐ orange ☐; yellowish ☐ yellow ☐; reddish ☐ red ☐; blueish ☐ blue ☐; black ☐ white ☐ other* ☐

Composition: clayey ☐ clay ☐; silty ☐ silt ☐; sandy ☐ sand ☐; gravelly ☐ gravel ☐; peaty ☐ peat ☐; other ☐

Thickness

Inclusions

use the following: O: occasional M: moderate F: frequent	stones*	chalk	iron pan	manganese	charcoal	plant remains*	wood	marine shell	bone*	pot	fired clay / CBM	CTP	mortar/plaster	leather/textile	glass	metal	industrial waste	lithics	coarse stone		
frequency																					
bulk find	☐	☐	☐	☐	☐	☐	☐	☐	☐	☐	☐	☐	☐	☐	☐	☐	☐	☐	☐	☐	☐

INTERPRETATION

- topsoil ☐
- subsoil ☐
- geological subsoil ☐
- remnant topsoil ☐
- surface ☐
- occupation layer ☐
- dumped layer ☐
- deliberate backfill ☐
- destruction debris ☐
- bedding layer ☐
- natural infilling ☐
- colluvial layer ☐
- in situ burning ☐
- post-pipe ☐
- packing ☐
- cremation ☐
- other fill/deposit (describe below) ☐

CROSS REFERENCE

Sample nos	Finds nos	Photo nos	Drawing nos
—	—	1610155	Surveyed: plan ☐ section ☑ levels ☐ DWG # 16159 Sheet 6

Basic process: construction ☑ use ☐ disuse ☐

Date	22/09/17
Initials	AC
Checked by	OB 7/8

*This form is incomplete if fields marked with ◤ are empty. PTO for additional information (and describing all items marked with *) and sketches.*

ADDITIONAL INFORMATION
(any further details that may be important for understanding the context, including items marked * overleaf)

CUT [161051] - OF ON OF TREE PLOUGH SCARS, PLACED NEXT TO EACH OTHER ([161047] AND [161049]) ALL THREE ARE SIMILAR IN DEPTH, WIDTH AND EXACT LENGT.
PLOUGH SCAR [161051] CUTS PIT [161045].

Refer to context

SKETCHES
(consider: location plan, detailed plan showing relationships, section showing fills/deposits as appropriate)

FOR SKETCH PLAN
SEE [161043]
Section 161042

MOLA HEADLAND INFRASTRUCTURE

CONTEXT SHEET

Site code	Area/Field	Sub-area/Trench	Context number
A14	TEA 16		(161052)
ECB #	**Subgroup**	**Parent context**	**Context type**
		[161053]	cut ☐ fill ☑ deposit ☐

STRATIGRAPHIC MATRIX / STRATIGRAPHY

		(161002)			Same as context	—
		(161052)			Cuts context	—
		[161053]			Cut by context	—

CUT

(if you are using this section score out section **FILL/DEPOSIT** below)

DESCRIPTION

Shape

sub- ☐ rectangular ☐ square ☐ circular ☐ linear ☐ curvilinear ☐ irregular ☐ other* ☐

Orientation	Sides	Base
☐ N-S	☐ vertical	☐ flat
☐ E-W	☐ steep (sloping)	☐ concave
☐ NE-SW	☐ moderate (sloping)	☐ v-shaped
☐ NW-SE	☐ gentle (sloping)	☐ sloping
N	☐ stepped	☐ uneven
	☐ undercutting	☐ complex*
	☐ complex*	

Dimensions	Length	Width	Depth	Diameter
in metres				

Shape result of (tick all that apply)

design ☐ material cut into ☐ natural processes ☐ degree of truncation ☐ uncertain ☐

INTERPRETATION

pit ☐
post-hole ☐
stake-hole ☐
ditch ☐
ring-ditch ☐
beam slot ☐
construction cut ☐
robber cut ☐
gully ☐
palaeochannel ☐
furrow ☐
field boundary ☐
burial cut ☐
other cut (describe below) ☐

FILL/DEPOSIT

(if you are using this section score out section **CUT** above)

DESCRIPTION

Compaction

☐ compact
☑ moderately compact
☐ loose
☐ friable

Colour

light ☐ mid ☑ dark ☐ mottled ☐

brownish ☐	☑ brown
greyish ☐	☐ grey
orangeish ☐	☐ orange
yellowish ☐	☐ yellow
reddish ☐	☐ red
blueish ☐	☐ blue

black ☐ white ☐ other* ☐

Composition

clayey ☐	☐ clay
silty ☐	☑ silt
sandy ☐	☐ sand
gravelly ☐	☐ gravel
peaty ☐	☐ peat

other* ☐

Thickness: 0.16

Inclusions

use the following: O: occasional M: moderate F: frequent	stones*	chalk	iron pan	manganese	charcoal	plant remains*	wood	marine shell	bone*	pot	fired clay / CBM	CTP	mortar/plaster	leather/textile	glass	metal	industrial waste	lithics	coarse stone		
frequency	O																		/		
bulk find	☐	☐	☐	☐	☐	☐	☐	☐	☐	☐	☐	☐	☐	☐	☐	☐	☐	☐	☐	☐	☐

INTERPRETATION

topsoil ☐
subsoil ☐
geological subsoil ☐
remnant topsoil ☐
surface ☐
occupation layer ☐
dumped layer ☐
deliberate backfill ☐
destruction debris ☐
bedding layer ☐
natural infilling ☑
colluvial layer ☐
in situ burning ☐
post-pipe ☐
packing ☐
cremation ☐
other fill/deposit (describe below) ☐

Basic process

construction ☐ use ☐ disuse ☑

CROSS REFERENCE

Sample nos	Finds nos	Photo nos	Drawing nos
—	—	16/0156	Surveyed: plan ☐ section ☐ levels ☐ —

Date	22/09/17
Initials	AC
Checked by	CR-TS

*This form is incomplete if fields marked with ◤ are empty. PTO for additional information (and describing all items marked with *) and sketches.*

ADDITIONAL INFORMATION

*(any further details that may be important for understanding the context, including items marked * overleaf)*

FILL (161052) OF PIT [161053]. MODERATELY COMPACT BROWN SILT WITH VERY FEW INCLUSIONS OF STONES BASED ON NATURAL CLAY. NO FINDS.

Refer to context: Plan 161043

SKETCHES

(consider: location plan, detailed plan showing relationships, section showing fills/deposits as appropriate)

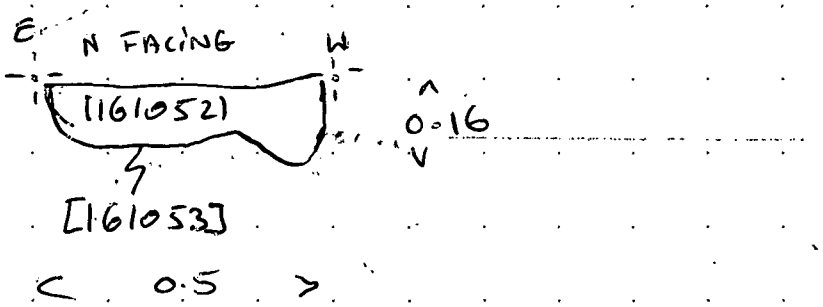

MOLA HEADLAND INFRASTRUCTURE

CONTEXT SHEET

Site code	Area/Field	Sub-area/Trench	Context number
A14	TEA 16		[161053]
EGB #	**Subgroup**	**Parent context**	**Context type**
		[161053]	cut ☑ fill ☐ deposit ☐

STRATIGRAPHIC MATRIX / STRATIGRAPHY

		(161052)			Same as context	—
		[161053]			Cuts context	—
		(161003)			Cut by context	—

CUT

(if you are using this section score out section **FILL/DEPOSIT** below)

DESCRIPTION

Shape: sub- ☐ rectangular ☐ square ☐ circular ☑ linear ☐ curvilinear ☐ irregular ☐ other* ☐

Orientation: ☐ N-S ☐ E-W ☐ NE-SW ☐ NW-SE (N)

Sides: ☐ vertical ☑ steep ☐ moderate ☐ gentle (sloping) ☐ stepped ☐ undercutting ☐ complex*

Base: ☐ flat ☐ concave ☐ v-shaped ☐ sloping ☑ uneven ☐ complex*

Dimensions	Length	Width	Depth	Diameter
in metres	—	—	0.16	0.5

Shape result of (tick all that apply): design ☒ material cut into ☐ natural processes ☐ degree of truncation ☐ uncertain ☐

INTERPRETATION: pit ☑, post-hole ☐, stake-hole ☐, ditch ☐, ring-ditch ☐, beam slot ☐, construction cut ☐, robber cut ☐, gully ☐, palaeochannel ☐, furrow ☐, field boundary ☐, burial cut ☐, other cut (describe below) ☐

FILL/DEPOSIT

(if you are using this section score out section **CUT** above)

DESCRIPTION

Compaction: ☐ compact ☐ moderately compact ☐ loose ☐ friable

Colour: light ☐ mid ☐ dark ☐ mottled ☐; brownish ☐ brown ☐, greyish ☐ grey ☐, orangeish ☐ orange ☐, yellowish ☐ yellow ☐, reddish ☐ red ☐, blueish ☐ blue ☐; black ☐ white ☐ other* ☐

Composition: clayey ☐ clay ☐, silty ☐ silt ☐, sandy ☐ sand ☐, gravelly ☐ gravel ☐, peaty ☐ peat ☐; other* ☐

Thickness

Inclusions

use the following: O: occasional M: moderate F: frequent	stones*	chalk	iron pan	manganese	charcoal	plant remains*	wood	marine shell	bone*	pot	fired clay / CBM	CTP	mortar/plaster	leather/textile	glass	metal	industrial waste	lithics	coarse stone		
frequency																					
bulk find	☐	☐	☐	☐	☐	☐	☐	☐	☐	☐	☐	☐	☐	☐	☐	☐	☐	☐	☐	☐	☐

INTERPRETATION: topsoil ☐, subsoil ☐, geological subsoil ☐, remnant topsoil ☐, surface ☐, occupation layer ☐, dumped layer ☐, deliberate backfill ☐, destruction debris ☐, bedding layer ☐, natural infilling ☐, colluvial layer ☐, in situ burning ☐, post-pipe ☐, packing ☐, cremation ☐, other fill/deposit (describe below) ☐

CROSS REFERENCE

Sample nos	Finds nos	Photo nos	Drawing nos
—	—	1610156	Surveyed: plan ☐ section ☐ levels ☐ —

Basic process: construction ☑ use ☐ disuse ☐

Date	22/09/17
Initials	AC
Checked by	[illegible]

*This form is incomplete if fields marked with ◤ are empty. PTO for additional information (and describing all items marked with *) and sketches.*

ADDITIONAL INFORMATION

*(any further details that may be important for understanding the context, including items marked * overleaf)*

CIRCULAR PIT [161053] WITH UNEVEN BASE, IT IS HART TO GIVE MORE PARTICULAR INTERPRETATION. THIS PIT IS PLACED NEXT TO PITS [161043] AND [161045], AND NEXT CIRCULAR PIT (NOT YET EXCAVATED).

Refer to context: Section 161052

SKETCHES

(consider: location plan, detailed plan showing relationships, section showing fills/deposits as appropriate)

FOR PLAN SKETCH SEE (161043)

MOLA HEADLAND INFRASTRUCTURE

MOLA HEADLAND ARCHAEOLOGY

CONTEXT SHEET

Site code	Area/Field	Sub-area/Trench	Context number
A 14	TEA 16		(161054)
ECB #	**Subgroup**	**Parent context**	**Context type**
		[161055]	cut ☐ fill ☑ deposit ☐

STRATIGRAPHIC MATRIX — STRATIGRAPHY

					Same as context —
		(161054)			Cuts context —
		[161055]			Cut by context —

CUT (if you are using this section score out section **FILL/DEPOSIT** below) — DESCRIPTION — INTERPRETATION

Shape
sub- ☐ rectangular ☐ square ☐ circular ☐ linear ☐ curvilinear ☐ irregular ☐ other* ☐

Orientation
☐ N-S
☐ E-W
☐ NE-SW
☐ NW-SE
N

Sides
☐ vertical
☐ steep
☐ moderate
☐ gentle
sloping
☐ stepped
☐ undercutting
☐ complex*

Base
☐ flat
☐ concave
☐ v-shaped
☐ sloping
☐ uneven
☐ complex*

Dimensions in metres	*Length*	*Width*	*Depth*	*Diameter*

Shape result of (tick all that apply)
design ☐ material cut into ☐ natural processes ☐ degree of truncation ☐ uncertain ☐

INTERPRETATION:
pit ☐
post-hole ☐
stake-hole ☐
ditch ☐
ring-ditch ☐
beam slot ☐
construction cut ☐
robber cut ☐
gully ☐
palaeochannel ☐
furrow ☐
field boundary ☐
burial cut ☐
other cut (describe below) ☐

FILL/DEPOSIT (if you are using this section score out section **CUT** above) — DESCRIPTION — INTERPRETATION

Compaction
☐ compact
☑ moderately compact
☐ loose
☐ friable

Colour
light ☐ mid ☑ dark ☐ mottled ☐

brownish ☐	☑ brown
greyish ☑	☐ grey
orangeish ☐	☐ orange
yellowish ☐	☐ yellow
reddish ☐	☐ red
blueish ☐	☐ blue

black ☐ white ☐ other* ☐

Composition

clayey ☐	☐ clay
silty ☐	☑ silt
sandy ☐	☐ sand
gravelly ☐	☐ gravel
peaty ☐	☐ peat

other* ☐

Thickness
0.25

Inclusions

use the following: O: occasional M: moderate F: frequent	stones*	chalk	iron pan	manganese	charcoal	plant remains*	wood	marine shell	bone*	pot	fired clay / CBM	CTP	mortar/plaster	leather/textile	glass	metal	industrial waste	lithics	coarse stone		
frequency	O																				
bulk find	☐	☐	☐	☐	☑	☐	☐	☐	☑	☑	☑	☐	☐	☐	☐	☐	☐	☐	☐	☐	☐

INTERPRETATION:
topsoil ☐
subsoil ☐
geological subsoil ☐
remnant topsoil ☐
surface ☐
occupation layer ☐
dumped layer ☐
deliberate backfill ☐
destruction debris ☐
bedding layer ☐
natural infilling ☐
colluvial layer ☐
in situ burning ☐
post-pipe ☐
packing ☐
cremation ☑
other fill/deposit (describe below) ☐

CROSS REFERENCE

Sample nos	Finds nos	Photo nos	Drawing nos
S16105 ~~316107~~ V010	—	1610004 1610005 1610013 1610014 1610057 — 1610166 1610169 — 1610173	Surveyed: plan ☐ section ☐ levels ☐ PHOTOGRAMETRY DWG #16158 NOT DRAWN

Basic process
construction ☐ use ☐ disuse ☑

Date	27/09/17
Initials	AC
Checked by	OB

This form is uncompleted if fields marked with ◤ are empty. PTO for additional information (and describing all items marked with * and sketches.

ADDITIONAL INFORMATION
(any further details that may be important for understanding the context, including items marked * overleaf)

FILL (161054) OF PROBABLE CREMATION [161055] PLACED IN PIT [161036]. CREMATION CONTAINED FIRED BONES, POTTERY AND FIRED CLAY ON THE ONE SIDE.

~~* Please check: A.14. TEA16 Inventory Finds Got [161036] 4 Cremation cut [161055] 1 fill: (161054) - Method, procedure statement / D. Bowey. 13/10/17 (peel doch)~~

Refer to context

SKETCHES
(consider: location plan, detailed plan showing relationships, section showing fills/deposits as appropriate)

FOR SKETCH PLAN OF PIT [161036] AND CREMATION [161055] SEE [161036].

FOR SKETCH PLAN SURROUNDINGS FEATURES SEE (161037)

MOLA HEADLAND INFRASTRUCTURE

MOLA HEADLAND ARCHAEOLOGY

CONTEXT SHEET

Site code	Area/Field	Sub-area/Trench	Context number
A14	TEA 16		[161055]
ECB #	**Subgroup**	**Parent context**	**Context type**
		[161055]	cut ☑ fill ☐ deposit ☐

STRATIGRAPHIC MATRIX / STRATIGRAPHY

		(161054)			Same as context —
		[161055]			Cuts context (161037)
		(161037)			Cut by context —

CUT (if you are using this section score out section **FILL/DEPOSIT** below) — DESCRIPTION / INTERPRETATION

Shape
sub- ☐ rectangular ☐ square ☐ circular ☑ linear ☐ curvilinear ☐ irregular ☐ other* ☐

Orientation
☐ N-S
☐ E-W
☐ NE-SW
☐ NW-SE
N

Sides
☐ vertical
☑ steep
☐ moderate
☐ gentle
(sloping)
☐ stepped
☐ undercutting
☐ complex*

Base
☐ flat
☐ concave
☐ v-shaped
☐ sloping
☑ uneven
☐ complex*

Dimensions in metres	*Length*	*Width*	*Depth*	*Diameter*
	—	—	0.25	0.30

Shape result of (tick all that apply)
design ☑ material cut into ☐ natural processes ☐ degree of truncation ☐ uncertain ☐

INTERPRETATION:
pit ☐
post-hole ☐
stake-hole ☐
ditch ☐
ring-ditch ☐
beam slot ☐
construction cut ☐
robber cut ☐
gully ☐
palaeochannel ☐
furrow ☐
field boundary ☐
burial cut ☑
other cut (describe below) ☐

FILL/DEPOSIT (if you are using this section score out section **CUT** above) — DESCRIPTION / INTERPRETATION

Compaction
☐ compact
☐ moderately compact
☐ loose
☐ friable

Thickness

Colour
light ☐ mid ☐ dark ☐ mottled ☐
brownish ☐ ☐ brown
greyish ☐ ☐ grey
orangeish ☐ ☐ orange
yellowish ☐ ☐ yellow
reddish ☐ ☐ red
blueish ☐ ☐ blue
black ☐ white ☐ other* ☐

Composition
clayey ☐ ☐ clay
silty ☐ ☐ silt
sandy ☐ ☐ sand
gravelly ☐ ☐ gravel
peaty ☐ ☐ peat
other* ☐

Inclusions

use the following: O: occasional M: moderate F: frequent	stones*	chalk	iron pan	manganese	charcoal	plant remains*	wood	marine shell	bone*	pot	fired clay / CBM	CTP	mortar/plaster	leather/textile	glass	metal	industrial waste	lithics	coarse stone		
frequency																					
bulk find	☐	☐	☐	☐	☐	☐	☐	☐	☐	☐	☐	☐	☐	☐	☐	☐	☐	☐	☐	☐	☐

INTERPRETATION:
topsoil ☐
subsoil ☐
geological subsoil ☐
remnant topsoil ☐
surface ☐
occupation layer ☐
dumped layer ☐
deliberate backfill ☐
destruction debris ☐
bedding layer ☐
natural infilling ☐
colluvial layer ☐
in situ burning ☐
post-pipe ☐
packing ☐
cremation ☐
other fill/deposit (describe below) ☐

CROSS REFERENCE

Sample nos	Finds nos	Photo nos	Drawing nos
—	—	1610004 1610005 1610003 1610014 1610157 – 1610166 1610169 – 1610173	Surveyed: plan ☐ section ☐ levels ☐ PHOTOGRAMETRY & NOT DUG # 16158 DRAWN

Basic process
construction ☑ use ☐ disuse ☐

Date	27/07/17
Initials	AC
Checked by	

*This form is incomplete if fields marked with ◤ are empty. PTO for additional information (and describing all items marked with *) and sketches.*

ADDITIONAL INFORMATION

(any further details that may be important for understanding the context, including items marked * overleaf)

CUT [161055] OF PROBABLE CREMATION PLACED IN PIT [161036] WITH GREAT AMOUNT OF ROMAN POTTERY.

* Please check A14.TEA16 Inventory Finds cut [161036] // cremation cut [161055] // fill [161054] Method & procedure statement 10. Bulk. 13/10/17 / Xcel doc.

Refer to context

SKETCHES

(consider: location plan, detailed plan showing relationships, section showing fills/deposits as appropriate)

SKETCH PLAN PIT [161036] + CREMATION [161055] SEE [161036]

SKETCH PLAN WITH SURROUNDING FEATURES SEE (161037)

MOLA HEADLAND INFRASTRUCTURE

CONTEXT SHEET

Site code	Area/Field	Sub-area/Trench	Context number
A14	TEA16	NW quad Barrow	(161056)
ECB #	**Subgroup**	**Parent context**	**Context type**
		T.P.6	cut ☐ fill ☑ deposit ☐

STRATIGRAPHIC MATRIX

					STRATIGRAPHY	
		(161002)			Same as context	
		(161056)			Cuts context	
		161065			Cut by context	

CUT

(if you are using this section score out section **FILL/DEPOSIT** below)

DESCRIPTION

Shape

sub- ☐ rectangular ☐ square ☐ circular ☐ linear ☐ curvilinear ☐ irregular ☐ other* ☐

Orientation: ☐ N-S ☐ E-W ☐ NE-SW ☐ NW-SE

N

Sides: ☐ vertical ☐ steep ☐ moderate ☐ gentle (sloping) ☐ stepped ☐ undercutting ☐ complex*

Base: ☐ flat ☐ concave ☐ v-shaped ☐ sloping ☐ uneven ☐ complex*

Dimensions	Length	Width	Depth	Diameter
in metres				

Shape result of (tick all that apply)

design ☐ material cut into ☐ natural processes ☐ degree of truncation ☐ uncertain ☐

INTERPRETATION

pit ☐, post-hole ☐, stake-hole ☐, ditch ☐, ring-ditch ☐, beam slot ☐, construction cut ☐, robber cut ☐, gully ☐, palaeochannel ☐, furrow ☐, field boundary ☐, burial cut ☐, other cut (describe below) ☐

FILL/DEPOSIT

(if you are using this section score out section **CUT** above)

DESCRIPTION

Compaction: ☐ compact ☑ moderately compact ☐ loose ☐ friable

Colour: light ☑ mid ☐ dark ☐ mottled ☐

brownish ☐ brown ☐; greyish ☐ grey ☐; orangeish ☐ orange ☑; yellowish ☐ yellow ☐; reddish ☑ red ☐; blueish ☐ blue ☐

black ☐ white ☐ other* ☐

Composition: clayey ☐ clay ☐; silty ☑ silt ☑; sandy ☐ sand ☑; gravelly ☐ gravel ☐; peaty ☐ peat ☐

other* ☐

Thickness: 0.18M

Inclusions

use the following: O: occasional M: moderate F: frequent	stones*	chalk	iron pan	manganese	charcoal	plant remains*	wood	marine shell	bone*	pot	fired clay / CBM	CTP	mortar/plaster	leather/textile	glass	metal	industrial waste	lithics	coarse stone
frequency	O																	O	
bulk find	☑	☐	☐	☐	☐	☐	☐	☐	☐	☐	☐	☐	☐	☐	☐	☐	☐	☑	☐

INTERPRETATION

topsoil ☐, subsoil ☐, geological subsoil ☐, remnant topsoil ☐, surface ☑, occupation layer ☐, dumped layer ☐, deliberate backfill ☐, destruction debris ☐, bedding layer ☐, natural infilling ☐, colluvial layer ☐, in situ burning ☐, post-pipe ☐, packing ☐, cremation ☐, other fill/deposit (describe below) ☐

CROSS REFERENCE

Sample nos	Finds nos	Photo nos	Drawing nos
			Surveyed: plan ☐ section ☐ levels ☐

Basic process: construction ☑ use ☐ disuse ☐

Date	26/9/17
Initials	GS
Checked by	CB

*This form is incomplete if fields marked with ◤ are empty. PTO for additional information (and describing all items marked with *) and sketches.*

ADDITIONAL INFORMATION
(any further details that may be important for understanding the context, including items marked * overleaf)

Barrow Surface layer (161056) which was cut into in Test Pit 6, in order to try and locate outer ditch. Fill is moderately compact, reddish orange silty sand material, with a max thickness of 0.18m (within the excavated test pit 6.) Very occasional inclusions of small-medium stones, with one small flint flake included. This is the top layer (161056) of the barrow construction. The plough scars are not evident on this level, but still no indication of the outer ditch.

Refer to context T.P 6

SKETCHES
(consider: location plan, detailed plan showing relationships, section showing fills/deposits as appropriate)

Plans & Sections of Test Pit 6 (1x2m) with extension down.

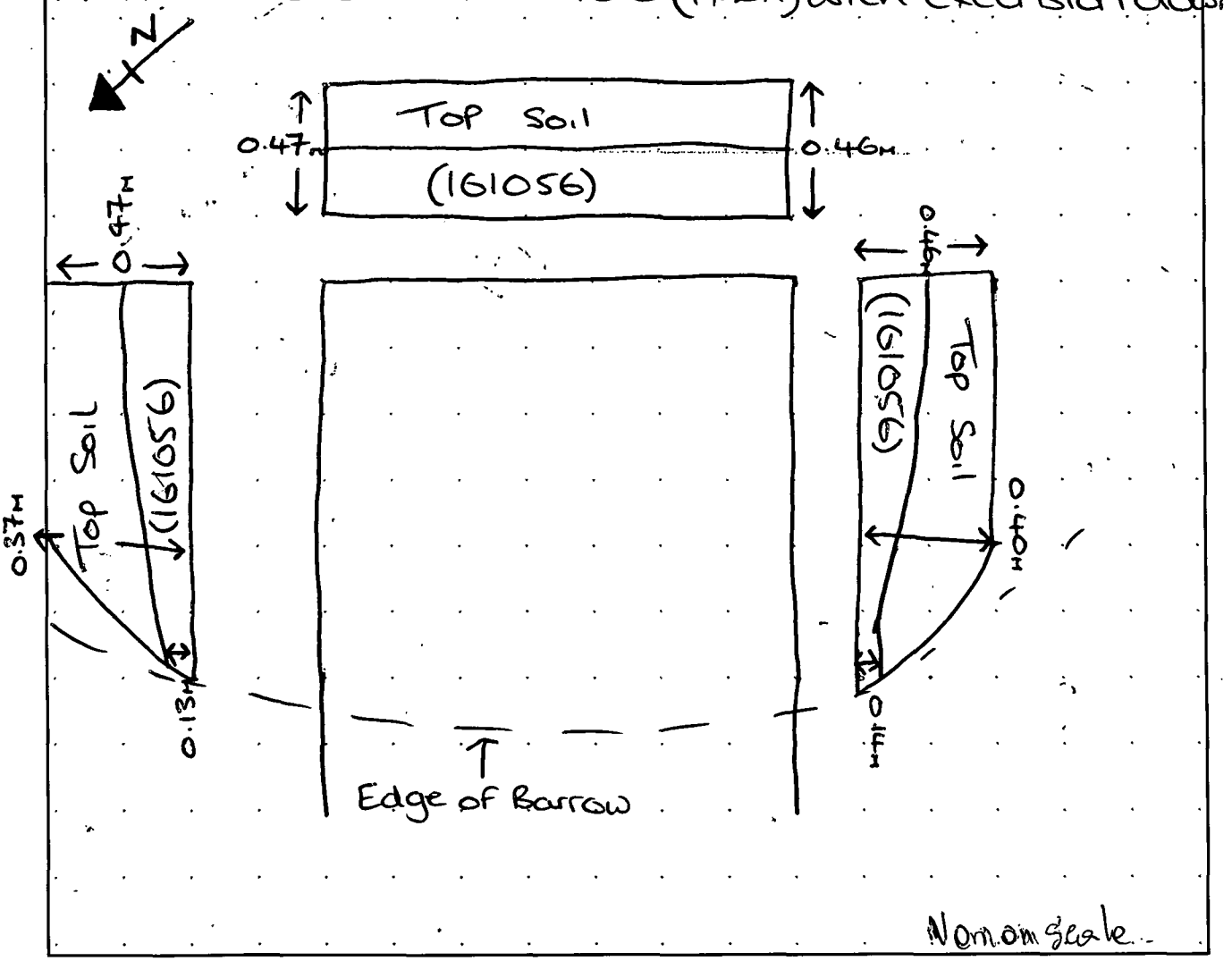

MOLA HEADLAND INFRASTRUCTURE

MOLA HEADLAND ARCHAEOLOGY

CONTEXT SHEET

Site code	Area/Field	Sub-area/Trench	Context number
A 14	TEA 16	/	(161057)
ECB #	**Subgroup**	**Parent context**	**Context type**
	/	[161058]	cut ☐ fill ☒ deposit ☐

STRATIGRAPHIC MATRIX

					STRATIGRAPHY	
		(161002)			Same as context	/
		(161057)			Cuts context	/
		(161059)			Cut by context	/

CUT

(if you are using this section score out section **FILL/DEPOSIT** below)

DESCRIPTION

Shape

sub- ☐ rectangular ☐ square ☐ circular ☐ linear ☐ curvilinear ☐ irregular ☐ other* ☐

Orientation	Sides	Base
☐ N-S	☐ vertical	☐ flat
☐ E-W	☐ steep	☐ concave
☐ NE-SW	☐ moderate (sloping)	☐ v-shaped
☐ NW-SE	☐ gentle (sloping)	☐ sloping
N	☐ stepped	☐ uneven
	☐ undercutting	☐ complex*
	☐ complex*	

Dimensions	Length	Width	Depth	Diameter
in metres				

Shape result of (tick all that apply)

design ☐ material cut into ☐ natural processes ☐ degree of truncation ☐ uncertain ☐

INTERPRETATION

- pit ☐
- post-hole ☐
- stake-hole ☐
- ditch ☐
- ring-ditch ☐
- beam slot ☐
- construction cut ☐
- robber cut ☐
- gully ☐
- palaeochannel ☐
- furrow ☐
- field boundary ☐
- burial cut ☐
- other cut (describe below) ☐

FILL/DEPOSIT

(if you are using this section score out section **CUT** above)

DESCRIPTION

Compaction

☒ compact
☐ moderately compact
☐ loose
☐ friable

Colour

light ☒ mid ☐ dark ☐ mottled ☐

brownish ☐	☐ brown
greyish ☐	☒ grey
orangeish ☐	☐ orange
yellowish ☐	☐ yellow
reddish ☐	☐ red
blueish ☐	☐ blue

black ☐ white ☐ other* ☐

Composition

clayey ☐	☒ clay
silty ☒	☐ silt
sandy ☐	☐ sand
gravelly ☐	☐ gravel
peaty ☐	☐ peat

other* ☐

Thickness

MAX 0.16 cm

Inclusions

use the following: O: occasional M: moderate F: frequent	stones*	chalk	iron pan	manganese	charcoal	plant remains*	wood	marine shell	bone*	pot	fired clay / CBM	CTP	mortar/plaster	leather/textile	glass	metal	industrial waste	lithics	coarse stone		
frequency	O																	O			
bulk find	☐	☐	☐	☐	☐	☐	☐	☐	☐	☐	☐	☐	☐	☐	☐	☐	☐	☒	☐	☐	☐

INTERPRETATION

- topsoil ☐
- subsoil ☐
- geological subsoil ☐
- remnant topsoil ☐
- surface ☐
- occupation layer ☐
- dumped layer ☐
- deliberate backfill ☐
- destruction debris ☐
- bedding layer ☐
- natural infilling ☒
- colluvial layer ☐
- in situ burning ☐
- post-pipe ☐
- packing ☐
- cremation ☐
- other fill/deposit (describe below) ☐

Basic process

construction ☐ use ☐ disuse ☒

CROSS REFERENCE

Sample nos	Finds nos	Photo nos	Drawing nos
/	/	1610178 15 1610180	Surveyed: plan ☐ section ☒ levels ☐ # 16160 sheet 6

Date	3/10/17
Initials	MP
Checked by	OB

*This form is incomplete if fields marked with ◤ are empty. PTO for additional information (and describing all items marked with *) and sketches.*

ADDITIONAL INFORMATION

*(any further details that may be important for understanding the context, including items marked * overleaf)*

NATURAL INFILLING OF LINEAR, MID-GRAY SILTY CLAY. SCARCE GRAVEL OF SMALL SIZE (ABOUT 1 cm size), 1 PIECE OF WORKED FLINT RECOVERED (POSSIBLY WASHED IN / RESIDUAL FROM SURROUNDING WHICH ~~HAVE~~ ARE RICH IN WORKED FLINTS - MOSTLY DEBITAGE).
SECONDARY FILL, UNCLEAR EDGES - FADING IN SURROUNDING NATURAL GRAVELS.

Refer to context [161058]

SKETCHES

(consider: location plan, detailed plan showing relationships, section showing fills/deposits as appropriate)

MOLA HEADLAND INFRASTRUCTURE

CONTEXT SHEET

Site code	Area/Field	Sub-area/Trench	Context number
A 14	TEA 16	/	161058
**E.B.# **	**Subgroup**	**Parent context**	**Context type**
	/	161058	cut ☒ fill ☐ deposit ☐

STRATIGRAPHIC MATRIX / STRATIGRAPHY

		(161058)			Same as context	
		[161058]			Cuts context	(161003)
		(161003)			Cut by context	/

CUT

(if you are using this section score out section **FILL/DEPOSIT** below)

DESCRIPTION

Shape: sub- ☐ rectangular ☐ square ☐ circular ☐ linear ☒ curvilinear ☐ irregular ☐ other* ☐

Orientation: ☒ N-S ☐ E-W ☐ NE-SW ☐ NW-SE

Sides: ☐ vertical ☐ steep ☒ moderate (sloping) ☐ gentle (sloping) ☐ stepped ☐ undercutting ☐ complex*

Base: ☒ flat ☐ concave ☐ v-shaped ☐ sloping ☐ uneven ☐ complex*

Dimensions	Length	Width	Depth	Diameter
in metres	N 17 m (1m Slot)	~ 0.80 m	0.18 m	/

Shape result of (tick all that apply): design ☒ material cut into ☐ natural processes ☐ degree of truncation ☐ uncertain ☐

INTERPRETATION: pit ☐ post-hole ☐ stake-hole ☐ ditch ☒ ring-ditch ☐ beam slot ☐ construction cut ☐ robber cut ☐ gully ☐ palaeochannel ☐ furrow ☐ field boundary ☐ burial cut ☐ other cut (describe below) ☐

FILL/DEPOSIT

(if you are using this section score out section **CUT** above)

DESCRIPTION

Compaction: ☐ compact ☐ moderately compact ☐ loose ☐ friable

Colour: light ☐ mid ☐ dark ☐ mottled ☐; brownish ☐ ☐ brown; greyish ☐ ☐ grey; orangeish ☐ ☐ orange; yellowish ☐ ☐ yellow; reddish ☐ ☐ red; blueish ☐ ☐ blue; black ☐ white ☐ other* ☐

Composition: clayey ☐ ☐ clay; silty ☐ ☐ silt; sandy ☐ ☐ sand; gravelly ☐ ☐ gravel; peaty ☐ ☐ peat; other* ☐

Thickness

Inclusions

use the following: O: occasional M: moderate F: frequent	stones*	chalk	iron pan	manganese	charcoal	plant remains*	wood	marine shell	bone*	pot	fired clay / CBM	CTP	mortar/plaster	leather/textile	glass	metal	industrial waste	lithics	coarse stone		
frequency																					
bulk find	☐	☐	☐	☐	☐	☐	☐	☐	☐	☐	☐	☐	☐	☐	☐	☐	☐	☐	☐	☐	☐

INTERPRETATION: topsoil ☐ subsoil ☐ geological subsoil ☐ remnant topsoil ☐ surface ☐ occupation layer ☐ dumped layer ☐ deliberate backfill ☐ destruction debris ☐ bedding layer ☐ natural infilling ☐ colluvial layer ☐ in situ burning ☐ post-pipe ☐ packing ☐ cremation ☐ other fill/deposit (describe below) ☐

CROSS REFERENCE

Sample nos	Finds nos	Photo nos	Drawing nos
/	/	1610178 & 1610180	Surveyed: plan ☐ section ☒ levels ☐ # 16160

Basic process: construction ☒ use ☐ disuse ☐

Date	3/10/17
Initials	MP
Checked by	CB

*This form is incomplete if fields marked with ◤ are empty. PTO for additional information (and describing all items marked with *) and sketches.*

ADDITIONAL INFORMATION

*(any further details that may be important for understanding the context, including items marked * overleaf)*

CUT OF LINEAR, SHALLOW AND WITH RELATIVELY UNCLEAR EDGES (POSSIBLY DUE TO GRAVELLY NATURE OF SURROUNDING NATURAL).
THIS FEATURE IS TRUNCATED TO THE NORTH BY AN EVALUATION TRENCH AND, FURTHER NORTH, BY A LINEAR APPROX ORIENTED E-W.

DUE TO RELATIVE LACK OF ARCHAEOLOGICAL FEATURES IN ITS SURROUNDINGS IT'S UNCLEAR DESTINATION AND DATING.

SKETCHES

(consider: location plan, detailed plan showing relationships, section showing fills/deposits as appropriate)

Refer to context [161058]

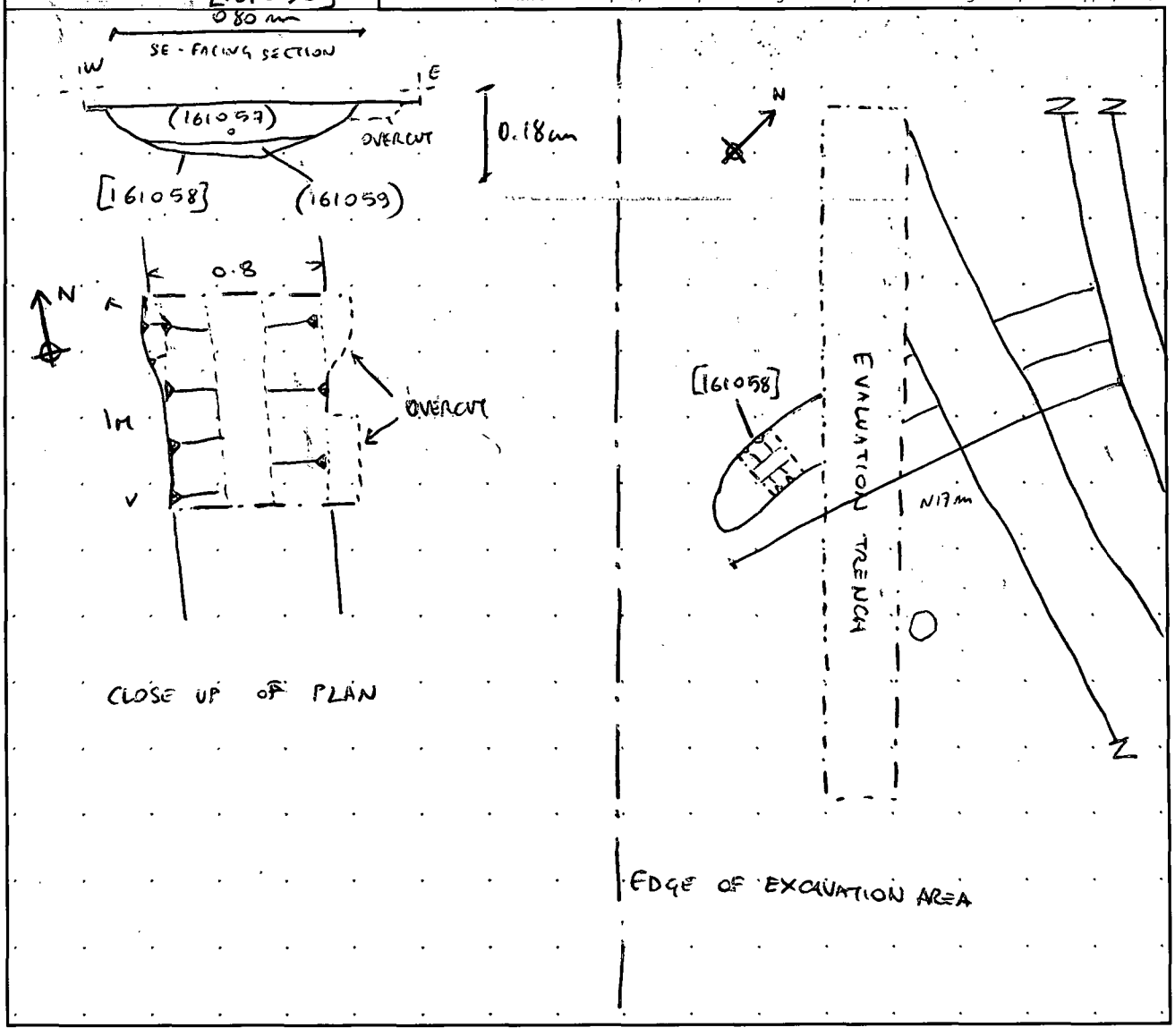

MOLA HEADLAND INFRASTRUCTURE

CONTEXT SHEET

Site code	Area/Field	Sub-area/Trench	Context number
A14	TEA16	/	(161059)
ECB #	**Subgroup**	**Parent context**	**Context type**
	/	[161058]	cut ☐ fill ☑ deposit ☐

STRATIGRAPHIC MATRIX / STRATIGRAPHY

					Same as context	
		(161057)				
		(161059)			Cuts context	/
		[161058]			Cut by context	/

CUT

(if you are using this section score out section **FILL/DEPOSIT** below)

DESCRIPTION

Shape: sub- ☐ rectangular ☐ square ☐ circular ☐ linear ☐ curvilinear ☐ irregular ☐ other* ☐

Orientation: N-S ☐ E-W ☐ NE-SW ☐ NW-SE ☐ (N)

Sides: vertical ☐ steep ☐ moderate ☐ gentle ☐ (sloping) stepped ☐ undercutting ☐ complex* ☐

Base: flat ☐ concave ☐ v-shaped ☐ sloping ☒ uneven ☐ complex* ☐

Dimensions	Length	Width	Depth	Diameter
in metres				

Shape result of (tick all that apply): design ☐ material cut into ☐ natural processes ☐ degree of truncation ☐ uncertain ☐

INTERPRETATION

pit ☐ post-hole ☐ stake-hole ☐ ditch ☐ ring-ditch ☐ beam slot ☐ construction cut ☐ robber cut ☐ gully ☐ palaeochannel ☐ furrow ☐ field boundary ☐ burial cut ☐ other cut (describe below) ☐

FILL/DEPOSIT

(if you are using this section score out section **CUT** above)

DESCRIPTION

Compaction: compact ☐ moderately compact ☑ loose ☐ friable ☐

Colour: light ☐ mid ☐ dark ☐ mottled ☑

brownish ☐	brown ☐
greyish ☐	grey ☑
orangeish ☐	orange ☐
yellowish ☐	yellow ☐
reddish ☑	red ☐
blueish ☐	blue ☐

black ☐ white ☐ other* ☐

Composition

clayey ☐	clay ☑
silty ☐	silt ☐
sandy ☐	sand ☐
gravelly ☑	gravel ☐
peaty ☐	peat ☐

other* ☐

Thickness: MAX 0.04 m

Inclusions

use the following: O: occasional M: moderate F: frequent	stones*	chalk	iron pan	manganese	charcoal	plant remains*	wood	marine shell	bone*	pot	fired clay / CBM	CTP	mortar/plaster	leather/textile	glass	metal	industrial waste	lithics	coarse stone		
frequency	F		M																		
bulk find	☐	☐	☐	☐	☐	☐	☐	☐	☐	☐	☐	☐	☐	☐	☐	☐	☐	☐	☐	☐	☐

INTERPRETATION

topsoil ☐ subsoil ☐ geological subsoil ☐ remnant topsoil ☐ surface ☐ occupation layer ☐ dumped layer ☐ deliberate backfill ☐ destruction debris ☐ bedding layer ☐ natural infilling ☑ colluvial layer ☐ in situ burning ☐ post-pipe ☐ packing ☐ cremation ☐ other fill/deposit (describe below) ☐

Basic process: construction ☐ use ☒ disuse ☐

CROSS REFERENCE

Sample nos	Finds nos	Photo nos	Drawing nos
/	/	1610178 ts 1610180	Surveyed: plan ☐ section ☑ levels ☐ #16160 sheet p.6

Date	3/10/17
Initials	MP
Checked by	OB MP

This form is incomplete if fields marked with ◤ are empty. PTO for additional information (and describing all items marked with *) and sketches.

ADDITIONAL INFORMATION

*(any further details that may be important for understanding the context, including items marked * overleaf)*

PRIMARY FILL OF LINEAR – GRAVEL RICH, BOTH SMALL (~1cm) AND BIG (≥5 cm). SOME IRON PANNING PRESENT. NO DATING FINDS RECOVERED.

Refer to context: [161058]

SKETCHES

(consider: location plan, detailed plan showing relationships, section showing fills/deposits as appropriate)

MOLA HEADLAND INFRASTRUCTURE

MOLA HEADLAND ARCHAEOLOGY

CONTEXT SHEET

Site code	Area/Field	Sub area/Trench	Context number
A14	TEA16		161060
ECB #	**Subgroup**	**Parent context**	**Context type**
		[161017]	cut ☐ fill ☑ deposit ☐

STRATIGRAPHIC MATRIX

		(161016)		
		161060		
		(161017)		

STRATIGRAPHY

Same as context	(161024)
Cuts context	
Cut by context	

CUT

(if you are using this section score out section **FILL/DEPOSIT** below)

DESCRIPTION

Shape

sub- ☐ rectangular ☐ square ☐ circular ☐ linear ☐ curvilinear ☐ irregular ☐ other* ☐

Orientation: ☐ N-S ☐ E-W ☐ NE-SW ☐ NW-SE

Sides: ☐ vertical ☐ steep ☐ moderate ☐ gentle (sloping) ☐ stepped ☐ undercutting ☐ complex*

Base: ☐ flat ☐ concave ☐ v-shaped ☐ sloping ☐ uneven ☐ complex*

Dimensions	Length	Width	Depth	Diameter
in metres				

Shape result of (tick all that apply)

design ☐ material cut into ☐ natural processes ☐ degree of truncation ☐ uncertain ☐

INTERPRETATION

pit ☐
post-hole ☐
stake-hole ☐
ditch ☐
ring-ditch ☐
beam slot ☐
construction cut ☐
robber cut ☐
gully ☐
palaeochannel ☐
furrow ☐
field boundary ☐
burial cut ☐
other cut (describe below) ☐

FILL/DEPOSIT

(if you are using this section score out section **CUT** above)

DESCRIPTION

Compaction: ☐ compact ☐ moderately compact ☑ loose ☐ friable

Colour: light ☐ mid ☑ dark ☐ mottled ☐

brownish ☐	☑ brown
greyish ☑	☐ grey
orangeish ☐	☐ orange
yellowish ☐	☐ yellow
reddish ☐	☐ red
blueish ☐	☐ blue

black ☐ white ☐ other* ☐

Composition

clayey ☐	☐ clay
silty ☑	☑ silt
sandy ☐	☐ sand
gravelly ☑	☑ gravel
peaty ☐	☐ peat

other* ☐

Thickness: 0.08

Inclusions

use the following: O: occasional M: moderate F: frequent	stones*	chalk	iron pan	manganese	charcoal	plant remains*	wood	marine shell	bone*	pot	fired clay / CBM	CTP	mortar/plaster	leather/textile	glass	metal	industrial waste	lithics	coarse stone		
frequency	F																				
bulk find	☐	☐	☐	☐	☐	☐	☐	☐	☐	☐	☐	☐	☐	☐	☐	☐	☐	☐	☐	☐	☐

INTERPRETATION

topsoil ☐
subsoil ☐
geological subsoil ☐
remnant topsoil ☐
surface ☐
occupation layer ☐
dumped layer ☐
deliberate backfill ☐
destruction debris ☐
bedding layer ☐
natural infilling ☑
colluvial layer ☐
in situ burning ☐
post-pipe ☐
packing ☐
cremation ☐
other fill/deposit (describe below) ☐

CROSS REFERENCE

Sample nos	Finds nos	Photo nos	Drawing nos
		161 0183-4	Surveyed: plan ☐ section ☑ levels ☐ 16161 #6

Basic process: construction ☐ use ☐ disuse ☑

Date	3.10.17
Initials	TS
Checked by	

*This form is incomplete if fields marked with ◤ are empty. PTO for additional information (and describing all items marked with *) and sketches.*

ADDITIONAL INFORMATION

*(any further details that may be important for understanding the context, including items marked * overleaf)*

Silt & gravel primary fill of [161017] appears to be slumping of linear on east face.

Refer to context | 161016 Section
161015 Plan

SKETCHES

(consider: location plan, detailed plan showing relationships, section showing fills/deposits as appropriate)

MOLA HEADLAND INFRASTRUCTURE

MOLA HEADLAND ARCHAEOLOGY

CONTEXT SHEET

Site code	Area/Field	Sub-area/Trench	Context number
A 14	TEA 16		(161061)
ECB #	**Subgroup**	**Parent context**	**Context type**
		[161062]	cut ☐ fill ☑ deposit ☐

STRATIGRAPHIC MATRIX — STRATIGRAPHY

		(161002)			Same as context
		(161061)			Cuts context ~~161003~~
		[161062]			Cut by context

CUT (if you are using this section score out section **FILL/DEPOSIT** below) — DESCRIPTION — INTERPRETATION

Shape
sub- ☐ rectangular ☐ square ☐ circular ☐ linear ☐ curvilinear ☐ irregular ☐ other* ☐

Orientation: ☐ N-S ☐ E-W ☐ NE-SW ☐ NW-SE ☐ (N)

Sides: ☐ vertical ☐ steep ☐ moderate ☐ gentle (sloping) ☐ stepped ☐ undercutting ☐ complex*

Base: ☐ flat ☐ concave ☐ v-shaped ☐ sloping ☐ uneven ☐ complex*

Dimensions in metres	Length	Width	Depth	Diameter

Shape result of (tick all that apply)
design ☐ material cut into ☐ natural processes ☐ degree of truncation ☐ uncertain ☐

INTERPRETATION: pit ☐ post-hole ☐ stake-hole ☐ ditch ☐ ring-ditch ☐ beam slot ☐ construction cut ☐ robber cut ☐ gully ☐ palaeochannel ☐ furrow ☐ field boundary ☐ burial cut ☐ other cut (describe below) ☐

FILL/DEPOSIT (if you are using this section score out section **CUT** above) — DESCRIPTION — INTERPRETATION

Compaction: ☐ compact ☑ moderately compact ☐ loose ☐ friable

Colour: light ☑ mid ☐ dark ☐ mottled ☐
brownish ☐ ☑ brown; greyish ☐ ☐ grey; orangeish ☐ ☐ orange; yellowish ☐ ☐ yellow; reddish ☐ ☐ red; blueish ☐ ☐ blue
black ☐ white ☐ other* ☐

Composition: clayey ☑ ☐ clay; silty ☐ ☑ silt; sandy ☐ ☐ sand; gravelly ☐ ☐ gravel; peaty ☐ ☐ peat
other* ☐

Thickness: 0.18

Inclusions

use the following: O: occasional M: moderate F: frequent	stones*	chalk	iron pan	manganese	charcoal	plant remains*	wood	marine shell	bone*	pot	fired clay / CBM	CTP	mortar/plaster	leather/textile	glass	metal	industrial waste	lithics	coarse stone		
frequency	O																				
bulk find	☐	☐	☐	☐	☐	☐	☐	☐	☐	☐	☐	☐	☐	☐	☐	☐	☐	☐	☐	☐	☐

INTERPRETATION: topsoil ☐ subsoil ☐ geological subsoil ☐ remnant topsoil ☐ surface ☐ occupation layer ☐ dumped layer ☐ deliberate backfill ☐ destruction debris ☐ bedding layer ☐ natural infilling ☑ colluvial layer ☐ in situ burning ☐ post-pipe ☐ packing ☐ cremation ☐ other fill/deposit (describe below) ☐

CROSS REFERENCE

Sample nos	Finds nos	Photo nos	Drawing nos
\	\	1610190	Surveyed: plan ☐ section ☐ levels ☐ —

Basic process: construction ☐ use ☐ disuse ☑

Date	4/10/17
Initials	AC
Checked by	OB.

This form is incomplete if fields marked with ◤ are empty. PTO for additional information (and describing all items marked with *) and sketches

ADDITIONAL INFORMATION

*(any further details that may be important for understanding the context, including items marked * overleaf)*

FILL (161061) OF DITCH [161062] MODERATELY COMPACT BROWN CLAYEY SILT WITH OCCASIONAL INCLUSIONS OF STONES. NO FINDS.

Refer to context: 161062 Plan

SKETCHES

(consider: location plan, detailed plan showing relationships, section showing fills/deposits as appropriate)

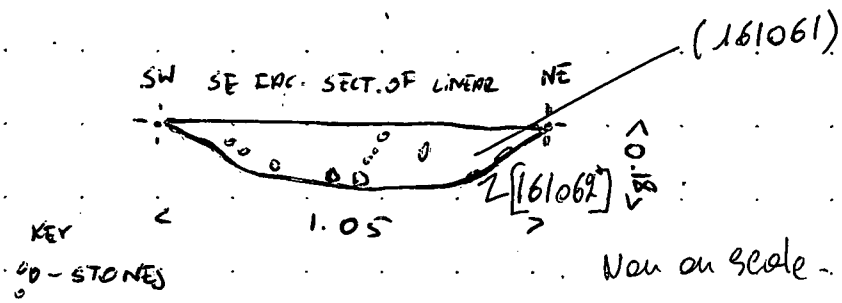

MOLA HEADLAND INFRASTRUCTURE

MOLA HEADLAND ARCHAEOLOGY

CONTEXT SHEET

Site code	Area/Field	Sub-area/Trench	Context number
A14	TEA 16		[161062]
ECB #	**Subgroup**	**Parent context**	**Context type**
		[161062]	cut ☑ fill ☐ deposit ☐

STRATIGRAPHIC MATRIX

					STRATIGRAPHY
		(161061)			Same as context 161082 161070
		[161062]			Cuts context (161003)
		(161003)			Cut by context

CUT

(if you are using this section score out section **FILL/DEPOSIT** below)

DESCRIPTION

Shape: sub- ☐ rectangular ☐ square ☐ circular ☐ linear ☑ curvilinear ☐ irregular ☐ other* ☐

Orientation: N-S ☐ E-W ☐ NE-SW ☐ NW-SE ☑ (N)

Sides: vertical ☐ steep ☐ moderate ☑ gentle ☐ (sloping) stepped ☐ undercutting ☐ complex* ☐

Base: flat ☐ concave ☑ v-shaped ☐ sloping ☐ uneven ☐ complex* ☐

Dimensions (in metres)	Length	Width	Depth	Diameter
	13.00+ (1m slot)	1.05	0.18	—

Shape result of (tick all that apply): design ☐ material cut into ☐ natural processes ☐ degree of truncation ☐ uncertain ☐

INTERPRETATION

pit ☐ post-hole ☐ stake-hole ☐ ditch ☑ ring-ditch ☐ beam slot ☐ construction cut ☐ robber cut ☐ gully ☐ palaeochannel ☐ furrow ☐ field boundary ☐ burial cut ☐ other cut (describe below) ☐

FILL/DEPOSIT

(if you are using this section score out section **CUT** above)

DESCRIPTION

Compaction: compact ☐ moderately compact ☐ loose ☐ friable ☐

Thickness: 0.18

Colour: light ☐ mid ☐ dark ☐ mottled ☐

brownish ☐	brown ☐
greyish ☐	grey ☐
orangeish ☐	orange ☐
yellowish ☐	yellow ☐
reddish ☐	red ☐
blueish ☐	blue ☐

black ☐ white ☐ other* ☐

Composition

clayey ☐	clay ☐
silty ☐	silt ☐
sandy ☐	sand ☐
gravelly ☐	gravel ☐
peaty ☐	peat ☐

other* ☐

Inclusions

use the following: O: occasional M: moderate F: frequent	stones*	chalk	iron pan	manganese	charcoal	plant remains*	wood	marine shell	bone*	pot	fired clay / CBM	CTP	mortar/plaster	leather/textile	glass	metal	industrial waste	lithics	coarse stone		
frequency																					
bulk find	☐	☐	☐	☐	☐	☐	☐	☐	☐	☐	☐	☐	☐	☐	☐	☐	☐	☐	☐	☐	☐

INTERPRETATION

topsoil ☐ subsoil ☐ geological subsoil ☐ remnant topsoil ☐ surface ☐ occupation layer ☐ dumped layer ☐ deliberate backfill ☐ destruction debris ☐ bedding layer ☐ natural infilling ☐ colluvial layer ☐ in situ burning ☐ post-pipe ☐ packing ☐ cremation ☐ other fill/deposit (describe below) ☐

CROSS REFERENCE

Sample nos	Finds nos	Photo nos	Drawing nos
—	—	16 10 190	Surveyed: plan ☐ section ☐ levels ☐ —

Basic process: construction ☑ use ☐ disuse ☐

Date	4/10/17
Initials	AC
Checked by	

*This form is incomplete if fields marked with ◤ are empty. PTO for additional information (and describing all items marked with *) and sketches.*

ADDITIONAL INFORMATION

*(any further details that may be important for understanding the context, including items marked * overleaf)*

CUT OF DITCH WITH UNSURE LENGHT. DITCH IS PLACED PARALEL TO FIELD DRAIN. DITCH IS ORIENTED NORT-WEST – SOUTH-EAST
EDGES OF DITCH ARE CLAY AND BOTTOM CLAYEY GRAVEL

Refer to context 161061 Section

SKETCHES

(consider: location plan, detailed plan showing relationships, section showing fills/deposits as appropriate)

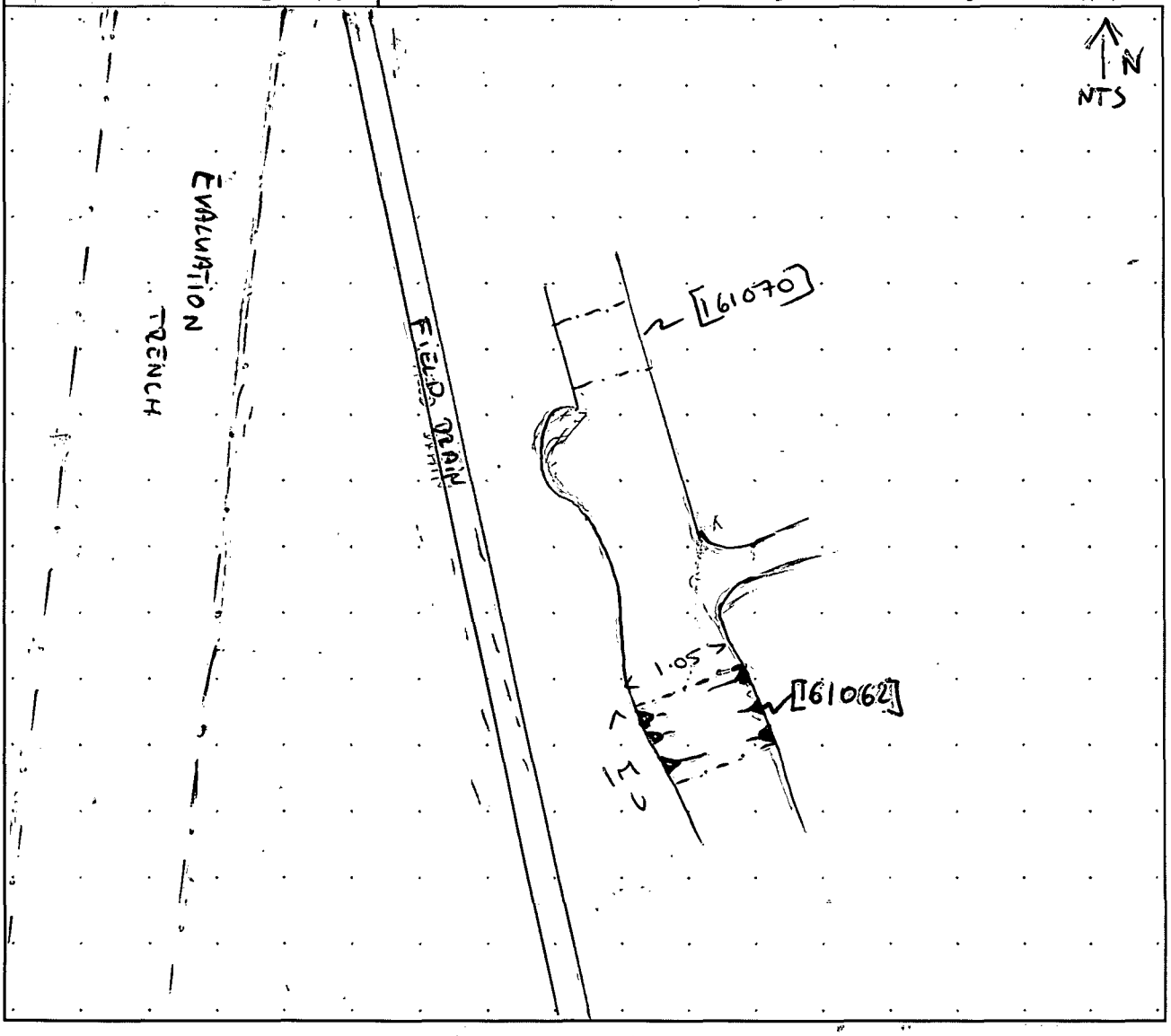

MOLA HEADLAND INFRASTRUCTURE

CONTEXT SHEET

Site code	Area/Field	Sub-area/Trench	Context number
A14	TEA 16		(161063)
ECB #	**Subgroup**	**Parent context**	**Context type**
		[161064]	cut ☐ fill ☑ deposit ☐

STRATIGRAPHIC MATRIX / STRATIGRAPHY

					STRATIGRAPHY
		(161002)			Same as context
		(161063)			Cuts context
		[161064]			Cut by context

CUT

(if you are using this section score out section **FILL/DEPOSIT** below)

DESCRIPTION / INTERPRETATION

Shape

sub- ☐ rectangular ☐ square ☐ circular ☐ linear ☐ curvilinear ☐ irregular ☐ other* ☐

Orientation: N-S ☐ E-W ☐ NE-SW ☐ NW-SE ☐ (N)

Sides: vertical ☐ steep ☐ moderate ☐ gentle ☐ (sloping) stepped ☐ undercutting ☐ complex* ☐

Base: flat ☐ concave ☐ v-shaped ☐ sloping ☐ uneven ☐ complex* ☐

Dimensions in metres	Length	Width	Depth	Diameter

Shape result of (tick all that apply)

design ☐ material cut into ☐ natural processes ☐ degree of truncation ☐ uncertain ☐

INTERPRETATION: pit ☐ post-hole ☐ stake-hole ☐ ditch ☐ ring-ditch ☐ beam slot ☐ construction cut ☐ robber cut ☐ gully ☐ palaeochannel ☐ furrow ☐ field boundary ☐ burial cut ☐ other cut (describe below) ☐

FILL/DEPOSIT

(if you are using this section score out section **CUT** above)

DESCRIPTION / INTERPRETATION

Compaction: compact ☐ moderately compact ☑ loose ☐ friable ☐

Thickness: 0.17

Colour: light ☐ mid ☐ dark ☑ mottled ☑

brownish ☑ brown ☐ greyish ☐ grey ☑ orangeish ☐ orange ☐ yellowish ☐ yellow ☐ reddish ☐ red ☐ blueish ☐ blue ☐

black ☐ white ☐ other* ☐

Composition: clayey ☑ clay ☐ silty ☐ silt ☑ sandy ☐ sand ☐ gravelly ☐ gravel ☐ peaty ☐ peat ☐

other* ☐

Inclusions

use the following: O: occasional M: moderate F: frequent	stones*	chalk	iron pan	manganese	charcoal	plant remains*	wood	marine shell	bone*	pot	fired clay / CBM	CTP	mortar/plaster	leather/textile	glass	metal	industrial waste	lithics	coarse stone		
frequency				O	M																
bulk find	☐	☐	☐	☐	☐	☐	☐	☐	☐	☐	☐	☐	☐	☐	☐	☐	☐	☐	☐	☐	☐

INTERPRETATION: topsoil ☐ subsoil ☐ geological subsoil ☐ remnant topsoil ☐ surface ☐ occupation layer ☐ dumped layer ☐ deliberate backfill ☐ destruction debris ☐ bedding layer ☐ natural infilling ☑ colluvial layer ☐ in situ burning ☐ post-pipe ☐ packing ☐ cremation ☐ other fill/deposit (describe below) ☐

CROSS REFERENCE

Sample nos	Finds nos	Photo nos	Drawing nos
16108	—	1610198 1610199	Surveyed: plan ☐ section ☐ levels ☐ —

Basic process: construction ☐ use ☐ disuse ☑

Date 6/10/17

Initials AC

Checked by DB

This form is incomplete if fields marked with ◤ are empty. PTO for additional information (and describing all items marked with *) and sketches.

ADDITIONAL INFORMATION

*(any further details that may be important for understanding the context, including items marked * overleaf)*

FILL (161063) OF PROBABLE TREE BOLE [161064] MOTTLED BROWNISH-GREY CLAYEY SILT WITH MODERATE INCLUSIONS OF CHARCOAL AND OCCASIONAL MANGANESE. NO FINDS. FILL SAMPLED S16108.

Refer to context: 161064 Plan

SKETCHES

(consider: location plan, detailed plan showing relationships, section showing fills/deposits as appropriate)

SKETCH NOT TO SCALE

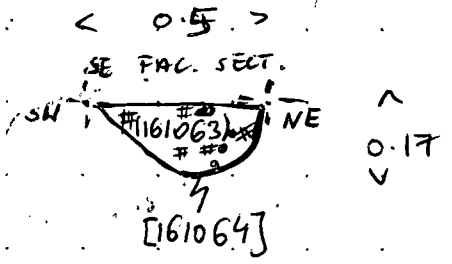

KEY
● - STONE
- CHARCOAL
∘ - MANGANESE

MOLA HEADLAND INFRASTRUCTURE

MOLA HEADLAND ARCHAEOLOGY

CONTEXT SHEET

Site code	Area/Field	Sub-area/Trench	Context number
A 14	TEA 16		[161064]
ECB #	**Subgroup**	**Parent context**	**Context type**
		[161064]	cut ☑ fill ☐ deposit ☐

STRATIGRAPHIC MATRIX — STRATIGRAPHY

		(161063)			Same as context
		[161064]			Cuts context
		(161003)			Cut by context

CUT (if you are using this section score out section **FILL/DEPOSIT** below) — DESCRIPTION — INTERPRETATION

Shape
sub- ☑ rectangular ☐ square ☐ circular ☑ linear ☐ curvilinear ☐ irregular ☐ other* ☐

Orientation
☐ N-S
☐ E-W
☐ NE-SW
☐ NW-SE
N

Sides
☐ vertical
☐ steep
☑ moderate (sloping)
☐ gentle (sloping)
☐ stepped
☐ undercutting
☐ complex*

Base
☐ flat
☑ concave
☐ v-shaped
☐ sloping
☐ uneven
☐ complex*

Dimensions in metres	*Length*	*Width*	*Depth*	*Diameter*
	0.50	0.40	0.17	—

Shape result of (tick all that apply)
design ☐ material cut into ☐ natural processes ☑ degree of truncation ☐ uncertain ☐

INTERPRETATION:
☐ pit
☐ post-hole
☐ stake-hole
☐ ditch
☐ ring-ditch
☐ beam slot
☐ construction cut
☐ robber cut
☐ gully
☐ palaeochannel
☐ furrow
☐ field boundary
☐ burial cut
☑ other cut (describe below)
TREE BOLE

FILL/DEPOSIT (if you are using this section score out section **CUT** above) — DESCRIPTION — INTERPRETATION

Compaction
☐ compact
☐ moderately compact
☐ loose
☐ friable

Colour
light ☐ mid ☐ dark ☐ mottled ☐
brownish ☐ ☐ brown
greyish ☐ ☐ grey
orangeish ☐ ☐ orange
yellowish ☐ ☐ yellow
reddish ☐ ☐ red
blueish ☐ ☐ blue
black ☐ white ☐ other* ☐

Composition
clayey ☐ ☐ clay
silty ☐ ☐ silt
sandy ☐ ☐ sand
gravelly ☐ ☐ gravel
peaty ☐ ☐ peat
other* ☐

Thickness

Inclusions

use the following: O: occasional M: moderate F: frequent	stones*	chalk	iron pan	manganese	charcoal	plant remains*	wood	marine shell	bone*	pot	fired clay / CBM	CTP	mortar/plaster	leather/textile	glass	metal	industrial waste	lithics	coarse stone		
frequency																					
bulk find	☐	☐	☐	☐	☐	☐	☐	☐	☐	☐	☐	☐	☐	☐	☐	☐	☐	☐	☐	☐	☐

INTERPRETATION:
☐ topsoil
☐ subsoil
☐ geological subsoil
☐ remnant topsoil
☐ surface
☐ occupation layer
☐ dumped layer
☐ deliberate backfill
☐ destruction debris
☐ bedding layer
☐ natural infilling
☐ colluvial layer
☐ in situ burning
☐ post-pipe
☐ packing
☐ cremation
☐ other fill/deposit (describe below)

CROSS REFERENCE

Sample nos	Finds nos	Photo nos	Drawing nos
\	\	1610198 1610199	Surveyed: plan ☐ section ☐ levels ☐ —

Basic process
construction ☑ use ☐ disuse ☐

Date	6/10/17
Initials	AC
Checked by	DB

*This form is incomplete if fields marked with ◤ are empty. P.T.O for additional information (and describing all items marked with *) and sketches.*

ADDITIONAL INFORMATION

*(any further details that may be important for understanding the context, including items marked * overleaf)*

CUT [161064] OF PROBABLE TREE BOLE, PLACED 3.08 M FROM FIELD DRAINE.

Refer to context: 161063 Section

SKETCHES

(consider: location plan, detailed plan showing relationships, section showing fills/deposits as appropriate)

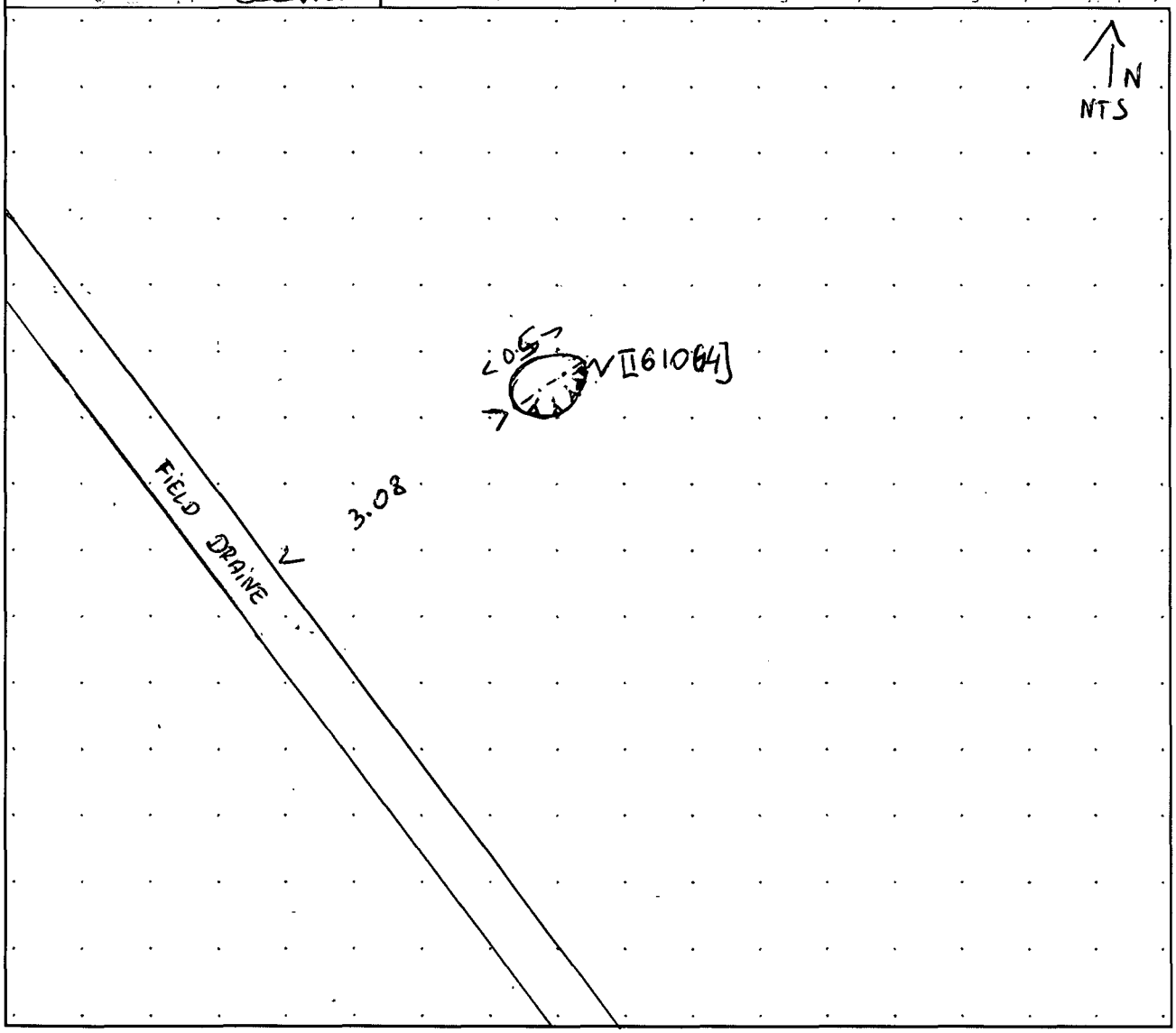

MOLA HEADLAND INFRASTRUCTURE

CONTEXT SHEET

Site code	Area/Field	Sub-area/Trench	Context number
A 14	TEA 16		(161065)
ECB #	**Subgroup**	**Parent context**	**Context type**
			cut ☐ fill ☐ deposit ☑

STRATIGRAPHIC MATRIX / STRATIGRAPHY

		(161056)			Same as context	
		(161065)			Cuts context	
		(161066)			Cut by context	

CUT

(if you are using this section score out section **FILL/DEPOSIT** below)

DESCRIPTION

Shape

sub- ☐ rectangular ☐ square ☐ circular ☐ linear ☐ curvilinear ☐ irregular ☐ other* ☐

Orientation	Sides	Base
☐ N-S	☐ vertical	☐ flat
☐ E-W	☐ steep (sloping)	☐ concave
☐ NE-SW	☐ moderate (sloping)	☐ v-shaped
☐ NW-SE	☐ gentle (sloping)	☐ sloping
N	☐ stepped	☐ uneven
	☐ undercutting	☐ complex*
	☐ complex*	

Dimensions	Length	Width	Depth	Diameter
in metres				

Shape result of (tick all that apply)

design ☐ material cut into ☐ natural processes ☐ degree of truncation ☐ uncertain ☐

INTERPRETATION

- pit
- post-hole
- stake-hole
- ditch
- ring-ditch
- beam slot
- construction cut
- robber cut
- gully
- palaeochannel
- furrow
- field boundary
- burial cut
- other cut (describe below)

FILL/DEPOSIT

(if you are using this section score out section **CUT** above)

DESCRIPTION

Compaction

☑ compact
☐ moderately compact
☐ loose
☐ friable

Colour

light ☑ mid ☐ dark ☐ mottled ☐

brownish ☐	brown ☐
greyish ☐	grey ☐
orangeish ☐	orange ☑
yellowish ☑	yellow ☐
reddish ☐	red ☐
blueish ☐	blue ☐

black ☐ white ☐ other* ☐

Composition

clayey ☐	clay ☐
silty ☑	silt ☐
sandy ☐	sand ☑
gravelly ☑	gravel ☐
peaty ☐	peat ☐

other* ☐

Thickness

N0.46 m

Inclusions

use the following: O: occasional M: moderate F: frequent	stones*	chalk	iron pan	manganese	charcoal	plant remains*	wood	marine shell	bone*	pot	fired clay / CBM	CTP	mortar/plaster	leather/textile	glass	metal	industrial waste	lithics	coarse stone		
frequency	F	O								O								O			
bulk find	☐	☐	☐	☐	☐	☐	☐	☐	☐	☑	☐	☐	☐	☐	☐	☐	☐	☑	☐	☐	☐

INTERPRETATION

- topsoil
- subsoil
- geological subsoil
- remnant topsoil
- surface
- occupation layer
- dumped layer
- deliberate backfill
- destruction debris
- bedding layer
- natural infilling
- colluvial layer
- in situ burning
- post-pipe
- packing
- cremation
- other fill/deposit (describe below) ☑

LOWER WEATHERED BARROW DEPOSIT

CROSS REFERENCE

Sample nos	Finds nos	Photo nos	Drawing nos
		from 1610200	Surveyed: plan ☐ section ☒ levels ☐
		FS 1610203	#16162 sheet 6

Basic process

construction ☐ use ☐ disuse ☑

Date	11/10/17
Initials	MP
Checked by	DB

*This form is incomplete if fields marked with ◤ are empty. PTO for additional information (and describing all items marked with *) and sketches.*

ADDITIONAL INFORMATION

*(any further details that may be important for understanding the context, including items marked * overleaf)*

VERY "COMPACT" GRAVELLY LOWER ~~[illegible]~~ DEPOSIT OF WEATHERED MOUND MATERIAL - RICH IN GRAVEL OF SMALL AND MEDIUM SIZE.

Refer to context | TEST PIT (15)

SKETCHES

(consider: location plan, detailed plan showing relationships, section showing fills/deposits as appropriate)

MOLA HEADLAND INFRASTRUCTURE

CONTEXT SHEET

Site code	Area/Field	Sub-area/Trench	Context number
A14	TEA15		161066
ECB #	**Subgroup**	**Parent context**	**Context type**
			cut ☐ fill ☑ deposit ☐

STRATIGRAPHIC MATRIX

		161065			Same as context	161107
		161066			Cuts context	
					Cut by context	

STRATIGRAPHY

CUT

(if you are using this section score out section **FILL/DEPOSIT** below)

DESCRIPTION

Shape: sub- ☐ rectangular ☐ square ☐ circular ☐ linear ☐ curvilinear ☐ irregular ☐ other* ☐

Orientation: N-S ☐ E-W ☐ NE-SW ☐ NW-SE ☐ (N)

Sides: vertical ☐ steep ☐ moderate ☐ gentle ☐ (sloping) stepped ☐ undercutting ☐ complex* ☐

Base: flat ☐ concave ☐ v-shaped ☐ sloping ☐ uneven ☐ complex* ☐

Dimensions	Length	Width	Depth	Diameter
in metres				

Shape result of (tick all that apply): design ☐ material cut into ☐ natural processes ☐ degree of truncation ☐ uncertain ☐

INTERPRETATION

pit ☐ post-hole ☐ stake-hole ☐ ditch ☐ ring-ditch ☐ beam slot ☐ construction cut ☐ robber cut ☐ gully ☐ palaeochannel ☐ furrow ☐ field boundary ☐ burial cut ☐ other cut (describe below) ☐

FILL/DEPOSIT

(if you are using this section score out section **CUT** above)

DESCRIPTION

Compaction: compact ☑ moderately compact ☐ loose ☐ friable ☐

Colour: light ☐ mid ☐ dark ☐ mottled ☑

brownish ☐	brown ☐
greyish ☐	grey ☑
orangeish ☐	orange ☐
yellowish ☑	yellow ☐
reddish ☐	red ☐
blueish ☐	blue ☐

black ☐ white ☐ other* ☐

Composition

clayey ☑	clay ☐
silty ☐	silt ☐
sandy ☐	sand ☑
gravelly ☐	gravel ☐
peaty ☐	peat ☐

other* ☐

Thickness

Inclusions

use the following: O: occasional M: moderate F: frequent	stones*	chalk	iron pan	manganese	charcoal	plant remains*	wood	marine shell	bone*	pot	fired clay / CBM	CTP	mortar/plaster	leather/textile	glass	metal	industrial waste	lithics	coarse stone	
frequency					F															
bulk find	☐	☐	☐	☐	☐	☐	☐	☐	☐	☐	☐	☐	☐	☐	☐	☐	☐	☐	☐	☐

INTERPRETATION

topsoil ☐ subsoil ☐ geological subsoil ☐ remnant topsoil ☐ surface ☐ occupation layer ☐ dumped layer ☐ deliberate backfill ☐ destruction debris ☐ bedding layer ☐ natural infilling ☑ colluvial layer ☐ in situ burning ☐ post-pipe ☐ packing ☐ cremation ☐ other fill/deposit (describe below) ☐

CROSS REFERENCE

Sample nos	Finds nos	Photo nos	Drawing nos
			Surveyed: ✓ plan ☐ section ☑ levels ☐ 16162 sheet 6

Basic process: construction ☐ use ☐ disuse ☐

Date	
Initials	MP
Checked by	11/10/17

This form is incomplete if fields marked with ◤ are empty. PTO for additional information (and describing all items marked with *) and sketches.

ADDITIONAL INFORMATION

*(any further details that may be important for understanding the context, including items marked * overleaf)*

Fill of outer barrow ditch. Refer to TEST PIT 15 for further interpretation.

Refer to context	Test Pit 15

SKETCHES

(consider: location plan, detailed plan showing relationships, section showing fills/deposits as appropriate)

MOLA HEADLAND INFRASTRUCTURE

CONTEXT SHEET

Site code	Area/Field	Sub-area/Trench	Context number
A14	TEA 16	—	(161067)
ECB #	**Subgroup**	**Parent context**	**Context type**
—	—	—	cut ☑ fill ☐ deposit ☐

STRATIGRAPHIC MATRIX

					STRATIGRAPHY
		(161068)			Same as context [161071]
		[161067]			Cuts context —
		(161003)			Cut by context —

CUT

(if you are using this section score out section **FILL/DEPOSIT** below)

DESCRIPTION

Shape

sub- ☐ rectangular ☐ square ☐ circular ☐ linear ☐ curvilinear ☑ irregular ☐ other* ☐

Orientation

☐ N-S
☑ E-W
☐ NE-SW
☐ NW-SE

N

Sides

☐ vertical
☐ steep
☐ moderate
☑ gentle
sloping
☐ stepped
☐ undercutting
☐ complex*

Base

☐ flat
☑ concave
☐ v-shaped
☐ sloping
☐ uneven
☐ complex*

Dimensions (in metres)	Length	Width	Depth	Diameter
	10m+ 1m Slot	0.81	0.11	—

Shape result of (tick all that apply)

design ☑ material cut into ☐ natural processes ☐ degree of truncation ☐ uncertain ☐

INTERPRETATION

pit ☐
post-hole ☐
stake-hole ☐
ditch ☑
ring-ditch ☐
beam slot ☐
construction cut ☐
robber cut ☐
gully ☐
palaeochannel ☐
furrow ☐
field boundary ☐
burial cut ☐
other cut (describe below) ☐

FILL/DEPOSIT

(if you are using this section score out section **CUT** above)

DESCRIPTION

Compaction

☐ compact
☐ moderately compact
☐ loose
☐ friable

Thickness

Colour

light ☐ mid ☐ dark ☐ mottled ☐

brownish ☐	brown ☐
greyish ☐	grey ☐
orangeish ☐	orange ☐
yellowish ☐	yellow ☐
reddish ☐	red ☐
blueish ☐	blue ☐

black ☐ white ☐ other* ☐

Composition

clayey ☐	clay ☐
silty ☐	silt ☐
sandy ☐	sand ☐
gravelly ☐	gravel ☐
peaty ☐	peat ☐

other* ☐

Inclusions

use the following: O: occasional M: moderate F: frequent

	stones*	chalk	iron pan	manganese	charcoal	plant remains*	wood	marine shell	bone*	pot	fired clay / CBM	CTP	mortar/plaster	leather/textile	glass	metal	industrial waste	lithics	coarse stone		
frequency																					
bulk find	☐	☐	☐	☐	☐	☐	☐	☐	☐	☐	☐	☐	☐	☐	☐	☐	☐	☐	☐	☐	☐

INTERPRETATION

topsoil ☐
subsoil ☐
geological subsoil ☐
remnant topsoil ☐
surface ☐
occupation layer ☐
dumped layer ☐
deliberate backfill ☐
destruction debris ☐
bedding layer ☐
natural infilling ☐
colluvial layer ☐
in situ burning ☐
post-pipe ☐
packing ☐
cremation ☐
other fill/deposit (describe below) ☐

CROSS REFERENCE

Sample nos	Finds nos	Photo nos	Drawing nos
—	—	1610255	Surveyed: plan ☐ section ☐ levels ☐

Basic process

construction ☑ use ☐ disuse ☐

Date	19/10/17
Initials	AK
Checked by	[illegible]

*This form is incomplete if fields marked with ◤ are empty. PTO for additional information (and describing all items marked with *) and sketches.*

ADDITIONAL INFORMATION

(any further details that may be important for understanding the context, including items marked * overleaf)

- Cut of shallow ditch, with single fill. (161068). Curves roughly E-W for c 10m before running into L.O.E. May terminate to the west (as yet unexcavated)? Shallow feature with no finds, difficult to interpret. May be related with other shallow ditches to the east (approx. 20m).

Refer to context

SKETCHES

(consider: location plan, detailed plan showing relationships, section showing fills/deposits as appropriate)

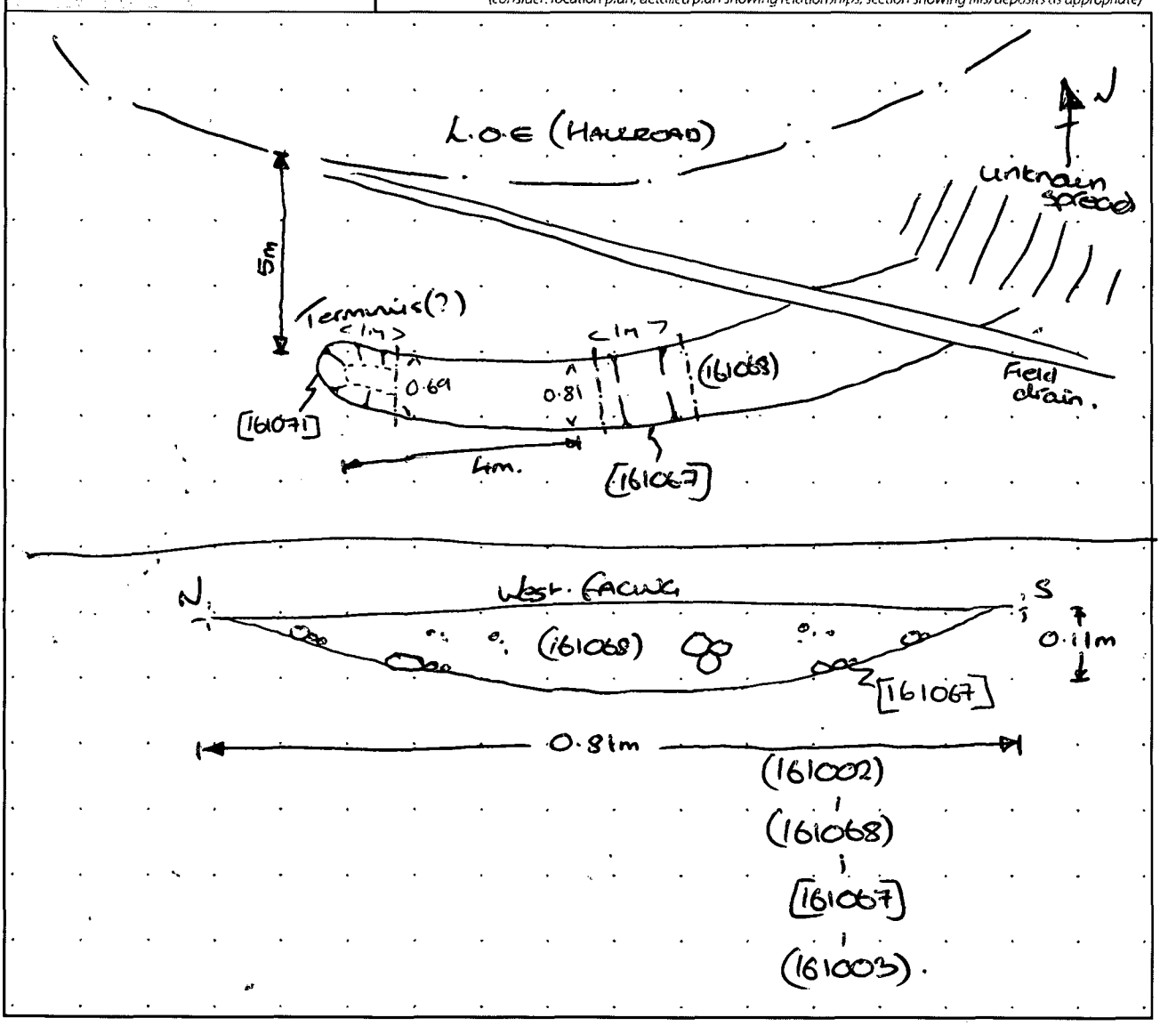

MOLA HEADLAND INFRASTRUCTURE

CONTEXT SHEET

Site code	Area/Field	Sub-area/Trench	Context number
A14	TEA 16	–	(161068)
ECB #	**Subgroup**	**Parent context**	**Context type**
–	–	(161067)	cut ☐ fill ☑ deposit ☐

STRATIGRAPHIC MATRIX

					STRATIGRAPHY
		(161002)			Same as context (161072)
		(161068)			Cuts context –
		(161067)			Cut by context –

CUT

(if you are using this section score out section **FILL/DEPOSIT** below)

DESCRIPTION

Shape

sub- ☐ rectangular ☐ square ☐ circular ☐ linear ☐ curvilinear ☐ irregular ☐ other* ☐

Orientation

☐ N-S
☐ E-W
☐ NE-SW
☐ NW-SE

N

Sides

☐ vertical
☐ steep
☐ moderate
☐ gentle
☐ stepped
☐ undercutting
☐ complex*

sloping

Base

☐ flat
☐ concave
☐ v-shaped
☐ sloping
☐ uneven
☐ complex*

Dimensions in metres	Length	Width	Depth	Diameter

Shape result of (tick all that apply)

design ☐ material cut into ☐ natural processes ☐ degree of truncation ☐ uncertain ☐

INTERPRETATION

- pit ☐
- post-hole ☐
- stake-hole ☐
- ditch ☐
- ring-ditch ☐
- beam slot ☐
- construction cut ☐
- robber cut ☐
- gully ☐
- palaeochannel ☐
- furrow ☐
- field boundary ☐
- burial cut ☐
- other cut (describe below) ☐

FILL/DEPOSIT

(if you are using this section score out section **CUT** above)

DESCRIPTION

Compaction

☐ compact
☑ moderately compact
☐ loose
☐ friable

Thickness

0.11m

Colour

light ☐ mid ☐ dark ☑ mottled ☐

brownish ☐ ☑ brown
greyish ☑ ☐ grey
orangeish ☐ ☐ orange
yellowish ☐ ☐ yellow
reddish ☐ ☐ red
blueish ☐ ☐ blue

black ☐ white ☐ other* ☐

Composition

clayey ☑ ☐ clay
silty ☐ ☑ silt
sandy ☐ ☐ sand
gravelly ☐ ☐ gravel
peaty ☐ ☐ peat

other* ☐

Inclusions

use the following: O: occasional M: moderate F: frequent

	stones*	chalk	iron pan	manganese	charcoal	plant remains*	wood	marine shell	bone*	pot	fired clay / CBM	CTP	mortar/plaster	leather/textile	glass	metal	industrial waste	lithics	coarse stone		
frequency	M																				
bulk find	☐	☐	☐	☐	☐	☐	☐	☐	☐	☐	☐	☐	☐	☐	☐	☐	☐	☐	☐	☐	☐

INTERPRETATION

- topsoil ☐
- subsoil ☐
- geological subsoil ☐
- remnant topsoil ☐
- surface ☐
- occupation layer ☐
- dumped layer ☐
- deliberate backfill ☐
- destruction debris ☐
- bedding layer ☐
- natural infilling ☑
- colluvial layer ☐
- in situ burning ☐
- post-pipe ☐
- packing ☐
- cremation ☐
- other fill/deposit (describe below) ☐

CROSS REFERENCE

Sample nos	Finds nos	Photo nos	Drawing nos
–	–	1610255	Surveyed: plan ☐ section ☐ levels ☐

Basic process

construction ☐ use ☐ disuse ☑

Date	19/10/17
Initials	AK
Checked by	

*This form is incomplete if fields marked with ◤ are empty. PTO for additional information (and describing all items marked with *) and sketches.*

ADDITIONAL INFORMATION
(any further details that may be important for understanding the context, including items marked * overleaf)

Single fill of shallow ditch [161067]. No finds. Moderately stony, silty fill - explained by gradually natural sloping into feature.

Refer to context [161067]

SKETCHES
(consider: location plan, detailed plan showing relationships, section showing fills/deposits as appropriate)

Ref. [161067] SECTION

MOLA HEADLAND INFRASTRUCTURE

CONTEXT SHEET

Site code	Area/Field	Sub-area/Trench	Context number
A14	TEA 16		(161069)
ECB #	**Subgroup**	**Parent context**	**Context type**
		[161070]	cut ☐ fill ☑ deposit ☐

STRATIGRAPHIC MATRIX — STRATIGRAPHY

		(161002)			Same as context
		(161069)			Cuts context
		(161070)			Cut by context

CUT (if you are using this section score out section **FILL/DEPOSIT** below) — DESCRIPTION — INTERPRETATION

Shape
sub- ☐ rectangular ☐ square ☐ circular ☐ linear ☐ curvilinear ☐ irregular ☐ other* ☐

Orientation
☐ N-S
☐ E-W
☐ NE-SW
☐ NW-SE
N

Sides
☐ vertical
☐ steep
☐ moderate
☐ gentle
sloping
☐ stepped
☐ undercutting
☐ complex*

Base
☐ flat
☐ concave
☐ v-shaped
☐ sloping
☐ uneven
☐ complex*

Dimensions in metres	*Length*	*Width*	*Depth*	*Diameter*

Shape result of (tick all that apply)
design ☐ material cut into ☐ natural processes ☐ degree of truncation ☐ uncertain ☐

INTERPRETATION:
pit ☐
post-hole ☐
stake-hole ☐
ditch ☐
ring-ditch ☐
beam slot ☐
construction cut ☐
robber cut ☐
gully ☐
palaeochannel ☐
furrow ☐
field boundary ☐
burial cut ☐
other cut (describe below) ☐

FILL/DEPOSIT (if you are using this section score out section **CUT** above) — DESCRIPTION — INTERPRETATION

Compaction
☐ compact
☑ moderately compact
☐ loose
☐ friable

Colour
light ☐ mid ☑ dark ☐ mottled ☐
brownish ☑ ☐ brown
greyish ☐ ☑ grey
orangeish ☐ ☐ orange
yellowish ☐ ☐ yellow
reddish ☐ ☐ red
blueish ☐ ☐ blue
black ☐ white ☐ other* ☐

Composition
clayey ☑ ☐ clay
silty ☐ ☑ silt
sandy ☐ ☐ sand
gravelly ☐ ☐ gravel
peaty ☐ ☐ peat
other* ☐

Thickness
0.26m

Inclusions

use the following: O: occasional M: moderate F: frequent	stones*	chalk	iron pan	manganese	charcoal	plant remains*	wood	marine shell	bone*	pot	fired clay / CBM	CTP	mortar/plaster	leather/textile	glass	metal	industrial waste	lithics	coarse stone		
frequency	O				O																
bulk find	☐	☐	☐	☐	☐	☐	☐	☐	☐	☐	☐	☐	☐	☐	☐	☐	☐	☐	☐	☐	☐

INTERPRETATION:
topsoil ☐
subsoil ☐
geological subsoil ☐
remnant topsoil ☐
surface ☐
occupation layer ☐
dumped layer ☐
deliberate backfill ☐
destruction debris ☐
bedding layer ☐
natural infilling ☑
colluvial layer ☐
in situ burning ☐
post-pipe ☐
packing ☐
cremation ☐
other fill/deposit (describe below) ☐

CROSS REFERENCE

Sample nos	Finds nos	Photo nos	Drawing nos
		1610256-7	Surveyed: plan ☐ section ☐ levels ☐

Basic process
construction ☐ use ☐ disuse ☑

Date	20/10/17
Initials	WE
Checked by	

*This form is incomplete if fields marked with ◤ are empty. P.T.O for additional information (and describing all items marked with *) and sketches.*

ADDITIONAL INFORMATION
(any further details that may be important for understanding the context, including items marked * overleaf)

FILL OF DITCH SLOT [161070]. MATERIAL IS A MODERATELY COMPACT ~~CLAY~~ CLAYEY SILT, WITH A FEW INCLUSIONS OF GRAVEL AND CHARCOAL. THE SILT LIKELY WASHED INTO THE DITCH AFTER IT WAS NO LONGER BEING MAINTAINED. GRAVEL COULD HAVE EASILY GOT MIXED IN AS THE LOCAL NATURAL IS VERY GRAVEL RICH.

Refer to context [161070] Plan

SKETCHES
(consider: location plan, detailed plan showing relationships, section showing fills/deposits as appropriate)

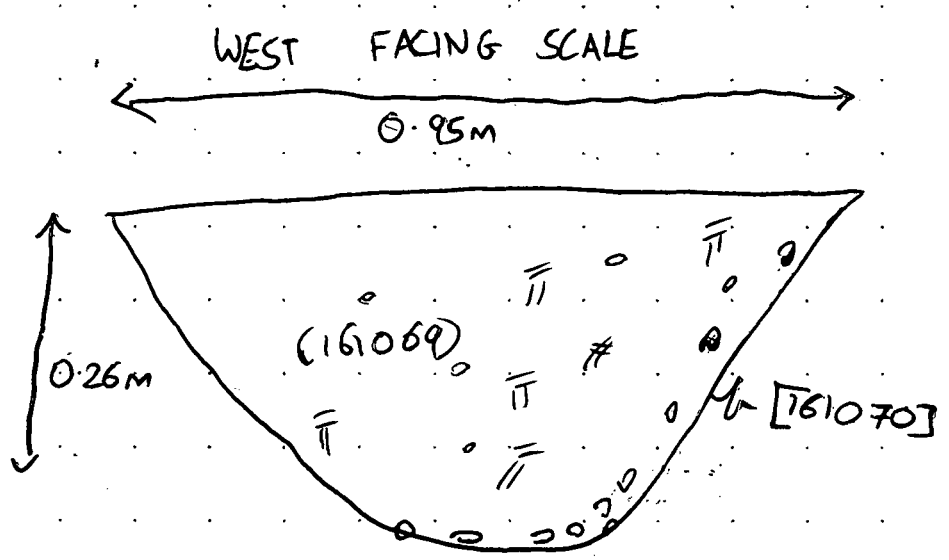

KEY
CLAY
CHARCOAL
GRAVEL

MOLA HEADLAND INFRASTRUCTURE

MOLA HEADLAND ARCHAEOLOGY

CONTEXT SHEET

Site code	Area/Field	Sub-area/Trench	Context number
AH	TEA16		[161070]
ECB #	**Subgroup**	**Parent context**	**Context type**
		[161070]	cut ☑ fill ☐ deposit ☐

STRATIGRAPHIC MATRIX — STRATIGRAPHY

		(161069)			Same as context [161062] (161082)
		[161070]			Cuts context
		(161003)			Cut by context

CUT (if you are using this section score out section **FILL/DEPOSIT** below) — DESCRIPTION / INTERPRETATION

Shape: sub- ☐ rectangular ☐ square ☐ circular ☐ linear ☑ curvilinear ☐ irregular ☐ other* ☐

Orientation: N-S ☐ E-W ☑ NE-SW ☐ NW-SE ☐ (N)

Sides: vertical ☐ steep ☑ moderate ☐ gentle ☐ (sloping) stepped ☐ undercutting ☐ complex* ☐

Base: flat ☐ concave ☑ v-shaped ☐ sloping ☐ uneven ☐ complex* ☐

Dimensions (in metres)	Length	Width	Depth	Diameter
	1m OF 13m +	0.95m	0.26m	

Shape result of (tick all that apply): design ☑ material cut into ☐ natural processes ☐ degree of truncation ☐ uncertain ☐

Interpretation: pit ☐ post-hole ☐ stake-hole ☐ ditch ☑ ring-ditch ☐ beam slot ☐ construction cut ☐ robber cut ☐ gully ☐ palaeochannel ☐ furrow ☐ field boundary ☐ burial cut ☐ other cut (describe below) ☐

FILL/DEPOSIT (if you are using this section score out section **CUT** above) — DESCRIPTION / INTERPRETATION

Compaction: compact ☐ moderately compact ☐ loose ☐ friable ☐

Colour: light ☐ mid ☐ dark ☐ mottled ☐

brownish ☐	brown ☐
greyish ☐	grey ☐
orangeish ☐	orange ☐
yellowish ☐	yellow ☐
reddish ☐	red ☐
blueish ☐	blue ☐

black ☐ white ☐ other* ☐

Composition: clayey ☐ clay ☐; silty ☐ silt ☐; sandy ☐ sand ☐; gravelly ☐ gravel ☐; peaty ☐ peat ☐; other* ☐

Thickness

Inclusions

use the following: O: occasional M: moderate F: frequent	stones*	chalk	iron pan	manganese	charcoal	plant remains*	wood	marine shell	bone*	pot	fired clay / CBM	CTP	mortar/plaster	leather/textile	glass	metal	industrial waste	lithics	coarse stone		
frequency																					
bulk find	☐	☐	☐	☐	☐	☐	☐	☐	☐	☐	☐	☐	☐	☐	☐	☐	☐	☐	☐	☐	☐

Interpretation: topsoil ☐ subsoil ☐ geological subsoil ☐ remnant topsoil ☐ surface ☐ occupation layer ☐ dumped layer ☐ deliberate backfill ☐ destruction debris ☐ bedding layer ☐ natural infilling ☐ colluvial layer ☐ in situ burning ☐ post-pipe ☐ packing ☐ cremation ☐ other fill/deposit (describe below) ☐

CROSS REFERENCE

Sample nos	Finds nos	Photo nos	Drawing nos
		1610256-7	Surveyed: plan ☐ section ☐ levels ☐

Basic process: construction ☑ use ☐ disuse ☐

Date: 20/10/17

Initials: WE

Checked by: [illegible]

*This form is incomplete if fields marked with ◤ are empty. PTO for additional information (and describing all items marked with *) and sketches.*

ADDITIONAL INFORMATION

(any further details that may be important for understanding the context, including items marked * overleaf)

1m SLOT OF EAST WEST RUNNING DITCH. DITCH IS 0.95m WIDE. RUNS PARALLEL TO ANOTHER DITCH TO THE SOUTH WHICH HAS BEEN CUT BY A FIELD DRAIN. THE DITCH HAS STEEP SLOPES AND A CONCAVE BASE, BUT THERE WAS EVIDENCE OF ANIMAL BURROWING AT THE BASE WHICH MAY HAVE ALTERED ITS APPEARANCE [161023] IS ALSO A SLOT OF THIS DITCH. THE PURPOSE OF THIS DITCH REMAINS UNCLEAR.

Refer to context: 161069 Section

SKETCHES

(consider: location plan, detailed plan showing relationships, section showing fills/deposits as appropriate)

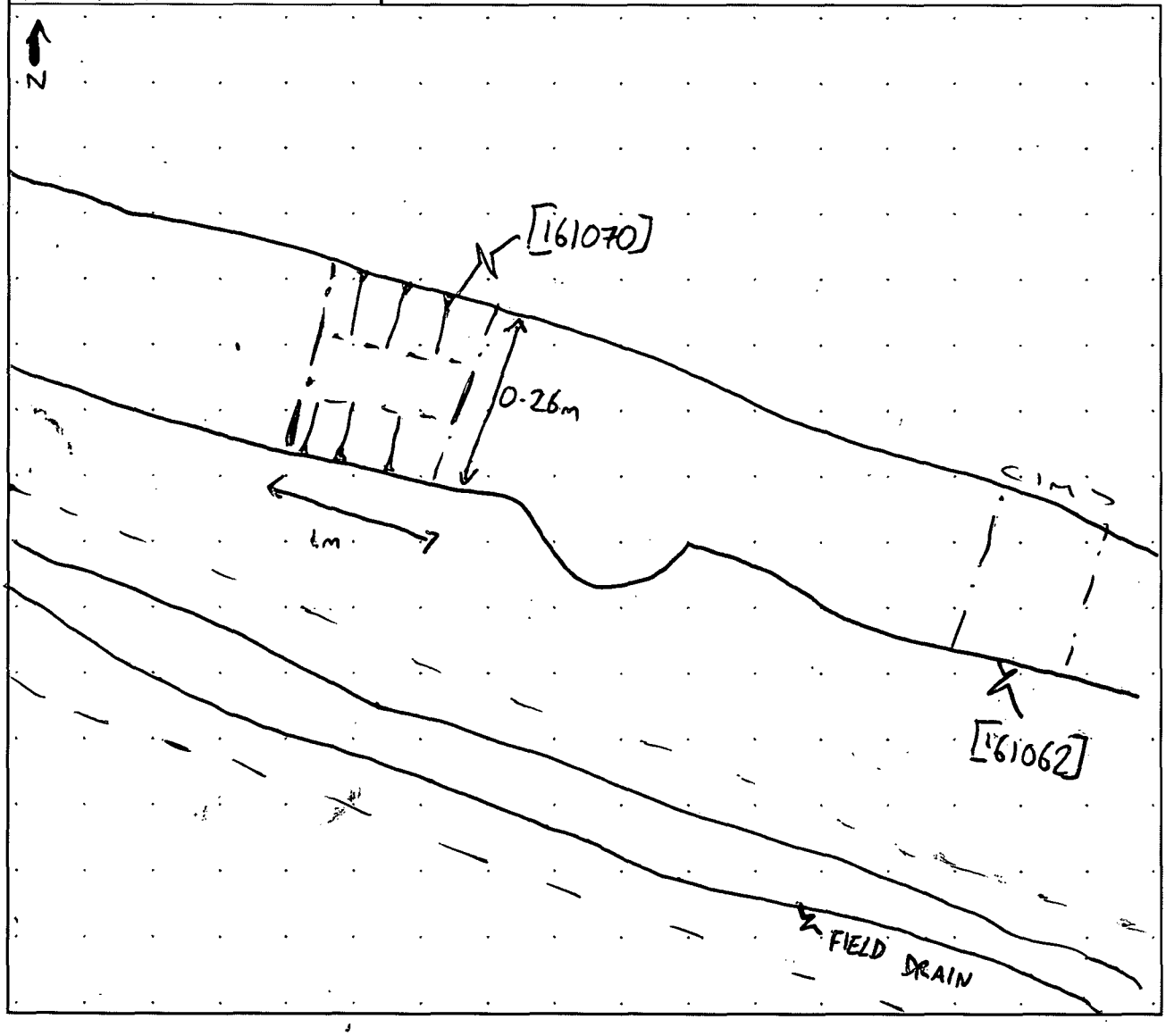

MOLA HEADLAND INFRASTRUCTURE

CONTEXT SHEET

Site code	Area/Field	Sub-area/Trench	Context number
A14	TEA 16	–	[161071]
ECB #	**Subgroup**	**Parent context**	**Context type**
–	–	–	cut ☑ fill ☐ deposit ☐

STRATIGRAPHIC MATRIX

					STRATIGRAPHY
		(161072)			Same as context [161067]
		[161071]			Cuts context –
		(161003)			Cut by context –

CUT (if you are using this section score out section **FILL/DEPOSIT** below) — DESCRIPTION / INTERPRETATION

Shape
sub- ☐ rectangular ☐ square ☐ circular ☐ linear ☐ curvilinear ☑ irregular ☐ other* ☐

Orientation: ☐ N-S ☑ E-W ☐ NE-SW ☐ NW-SE

Sides: ☐ vertical ☐ steep ☐ moderate ☑ gentle (sloping) ☐ stepped ☐ undercutting ☐ complex*

Base: ☐ flat ☑ concave ☐ v-shaped ☐ sloping ☐ uneven ☐ complex*

Dimensions (in metres)	Length	Width	Depth	Diameter
	10m + in slot	0.69m	0.08m	–

Shape result of (tick all that apply)
design ☑ material cut into ☐ natural processes ☐ degree of truncation ☐ uncertain ☐

Interpretation: pit ☐ post-hole ☐ stake-hole ☐ ditch ☑ ring-ditch ☐ beam slot ☐ construction cut ☐ robber cut ☐ gully ☐ palaeochannel ☐ furrow ☐ field boundary ☐ burial cut ☐ other cut (describe below) ☐

FILL/DEPOSIT (if you are using this section score out section **CUT** above) — DESCRIPTION / INTERPRETATION

Compaction: ☐ compact ☐ moderately compact ☐ loose ☐ friable

Thickness

Colour: light ☐ mid ☐ dark ☐ mottled ☐
brownish ☐ greyish ☐ orangeish ☐ yellowish ☐ reddish ☐ blueish ☐ — ☐ brown ☐ grey ☐ orange ☐ yellow ☐ red ☐ blue
black ☐ white ☐ other* ☐

Composition: clayey ☐ silty ☐ sandy ☐ gravelly ☐ peaty ☐ — ☐ clay ☐ silt ☐ sand ☐ gravel ☐ peat
other* ☐

Inclusions

use the following: O: occasional M: moderate F: frequent	stones*	chalk	ironpan	manganese	charcoal	plant remains*	wood	marine shell	bone*	pot	fired clay / CBM	CTP	mortar/plaster	leather/textile	glass	metal	industrial waste	lithics	coarse stone		
frequency																					
bulk find	☐	☐	☐	☐	☐	☐	☐	☐	☐	☐	☐	☐	☐	☐	☐	☐	☐	☐	☐	☐	☐

Interpretation: topsoil ☐ subsoil ☐ geological subsoil ☐ remnant topsoil ☐ surface ☐ occupation layer ☐ dumped layer ☐ deliberate backfill ☐ destruction debris ☐ bedding layer ☐ natural infilling ☐ colluvial layer ☐ in situ burning ☐ post-pipe ☐ packing ☐ cremation ☐ other fill/deposit (describe below) ☐

CROSS REFERENCE

Sample nos	Finds nos	Photo nos	Drawing nos
–	–	1610258	Surveyed: plan ☐ section ☑ levels ☐

Basic process: construction ☑ use ☐ disuse ☐

Date	20/10/17
Initials	AK
Checked by	[illegible]

*This form is incomplete if fields marked with ◤ are empty. PTO for additional information (and describing all items marked with *) and sketches.*

ADDITIONAL INFORMATION
(any further details that may be important for understanding the context, including items marked * overleaf)

- Cut of ditch terminus with single fill [161071]; same feature as [161067]. Very shallow feature which curves across strip E-W. No finds - difficult to date.

* Terminus Section not recorded *

Refer to context: [161067]

SKETCHES
(consider: location plan, detailed plan showing relationships, section showing fills/deposits as appropriate)

REF. [161067] PLAN.

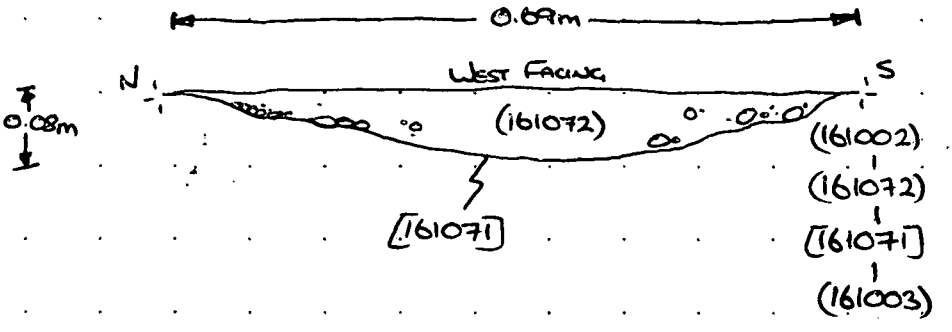

MOLA HEADLAND INFRASTRUCTURE

CONTEXT SHEET

Site code	Area/Field	Sub-area/Trench	Context number
A14	EA 16	–	(161072)
ECB #	**Subgroup**	**Parent context**	**Context type**
–	–	[161071]	cut ☐ fill ☑ deposit ☐

STRATIGRAPHIC MATRIX

					STRATIGRAPHY	
		(161002)			Same as context	(161068)
		(161072)			Cuts context	–
		[161071]			Cut by context	–

CUT (if you are using this section score out section **FILL/DEPOSIT** below) — DESCRIPTION / INTERPRETATION

Shape
sub- ☐ rectangular ☐ square ☐ circular ☐ linear ☐ curvilinear ☐ irregular ☐ other* ☐

Orientation
☐ N-S
☐ E-W
☐ NE-SW
☐ NW-SE
N

Sides
☐ vertical
☐ steep
☐ moderate
☐ gentle
sloping
☐ stepped
☐ undercutting
☐ complex*

Base
☐ flat
☐ concave
☐ v-shaped
☐ sloping
☐ uneven
☐ complex*

Dimensions in metres	*Length*	*Width*	*Depth*	*Diameter*

Shape result of (tick all that apply)
design ☐ material cut into ☐ natural processes ☐ degree of truncation ☐ uncertain ☐

INTERPRETATION
- pit ☐
- post-hole ☐
- stake-hole ☐
- ditch ☐
- ring-ditch ☐
- beam slot ☐
- construction cut ☐
- robber cut ☐
- gully ☐
- palaeochannel ☐
- furrow ☐
- field boundary ☐
- burial cut ☐
- other cut (describe below) ☐

FILL/DEPOSIT (if you are using this section score out section **CUT** above) — DESCRIPTION / INTERPRETATION

Compaction
☐ compact
☑ moderately compact
☐ loose
☐ friable

Thickness
0.08m

Colour
light ☐ mid ☐ dark ☑ mottled ☐

brownish ☐	☑ brown
greyish ☑	☐ grey
orangeish ☐	☐ orange
yellowish ☐	☐ yellow
reddish ☐	☐ red
blueish ☐	☐ blue

black ☐ white ☐ other* ☐

Composition

clayey ☑	☐ clay
silty ☐	☑ silt
sandy ☐	☐ sand
gravelly ☐	☐ gravel
peaty ☐	☐ peat

other* ☐

Inclusions

use the following: O: occasional M: moderate F: frequent	stones*	chalk	iron pan	manganese	charcoal	plant remains*	wood	marine shell	bone*	pot	fired clay / CBM	CTP	mortar/plaster	leather/textile	glass	metal	industrial waste	lithics	coarse stone
frequency	M																		
bulk find	☐	☐	☐	☐	☐	☐	☐	☐	☐	☐	☐	☐	☐	☐	☐	☐	☐	☐	☐

INTERPRETATION
- topsoil ☐
- subsoil ☐
- geological subsoil ☐
- remnant topsoil ☐
- surface ☐
- occupation layer ☐
- dumped layer ☐
- deliberate backfill ☐
- destruction debris ☐
- bedding layer ☐
- natural infilling ☑
- colluvial layer ☐
- in situ burning ☐
- post-pipe ☐
- packing ☐
- cremation ☐
- other fill/deposit (describe below) ☐

CROSS REFERENCE

Sample nos	Finds nos	Photo nos	Drawing nos
–	–	1610258	Surveyed: plan ☐ section ☐ levels ☐

Basic process
construction ☐ use ☐ disuse ☑

Date	20/10/17
Initials	AK
Checked by	

*This form is incomplete if fields marked with ◤ are empty. PTO for additional information (and describing all items marked with *) and sketches.*

ADDITIONAL INFORMATION
(any further details that may be important for understanding the context, including items marked * overleaf)

- Single fill of ditch terminus [161071]. Natural infill - clayey silt ~~g~~ with gravelly inclusions from surrounding natural. No finds.

Refer to context: [161071]

SKETCHES
(consider: location plan, detailed plan showing relationships, section showing fills/deposits as appropriate)

161067 Plan

Ref. [161071] SECTION.

MOLA HEADLAND INFRASTRUCTURE

MOLA HEADLAND ARCHAEOLOGY

CONTEXT SHEET

Site code	Area/Field	Sub-area/Trench	Context number
A14	TEA 16		(161073)
ECB #	**Subgroup**	**Parent context**	**Context type**
		161074	cut ☐ fill ☒ deposit ☐

STRATIGRAPHIC MATRIX — STRATIGRAPHY

		(160002)			Same as context	–
		this context			Cuts context	–
		161074			Cut by context	–

CUT (if you are using this section score out section **FILL/DEPOSIT** below) — DESCRIPTION / INTERPRETATION

Shape: sub- ☐ rectangular ☐ square ☐ circular ☐ linear ☐ curvilinear ☐ irregular ☐ other* ☐

Orientation: ☐ N-S ☐ E-W ☐ NE-SW ☐ NW-SE ☐ N

Sides: ☐ vertical ☐ steep ☐ moderate ☐ gentle (sloping) ☐ stepped ☐ undercutting ☐ complex*

Base: ☐ flat ☐ concave ☐ v-shaped ☐ sloping ☐ uneven ☐ complex*

Dimensions	Length (L)	Width (W)	Depth (D)	Diameter (Ø)
in metres				

Shape result of (tick all that apply): design ☐ material cut into ☐ natural processes ☐ degree of truncation ☐ uncertain ☐

Interpretation: pit ☐ post-hole ☐ stake-hole ☐ ditch ☐ ring-ditch ☐ beam slot ☐ construction cut ☐ robber cut ☐ gully ☐ palaeochannel ☐ furrow ☐ field boundary ☐ burial cut ☐ other cut (describe below) ☐

FILL/DEPOSIT (if you are using this section score out section **CUT** above) — DESCRIPTION / INTERPRETATION

Compaction: ☐ compact ☐ moderately compact ☒ loose ☐ friable

Colour: light ☐ mid ☒ dark ☐ mottled ☐; brownish ☐ ☒ brown; greyish ☒ ☐ grey; orangeish ☐ ☐ orange; yellowish ☐ ☐ yellow; reddish ☐ ☐ red; blueish ☐ ☐ blue; black ☐ white ☐ other* ☐

Composition: clayey ☐ ☐ clay; silty ☒ ☐ silt; sandy ☐ ☒ sand; gravelly ☐ ☐ gravel; peaty ☐ ☐ peat; other* ☐

Thickness (max): 0.05

Inclusions

use the following: O: occasional M: moderate F: frequent	stones*	chalk	iron pan	manganese	charcoal	plant remains*	wood	marine shell	bone*	pot	fired clay / CBM	CTP	mortar/plaster	leather/textile	glass	metal	industrial waste	lithics	coarse stone		
frequency					O																
bulk find	☐	☐	☐	☐	☐	☐	☐	☐	☐	☐	☐	☐	☐	☐	☐	☐	☐	☐	☐	☐	☐

Interpretation: topsoil ☐ subsoil ☐ geological subsoil ☐ remnant topsoil ☐ surface ☐ occupation layer ☐ dumped layer ☒ deliberate backfill ☐ destruction debris ☐ bedding layer ☐ natural infilling ☐ colluvial layer ☐ in situ burning ☐ post-pipe ☐ packing ☐ cremation ☐ other fill/deposit (describe below) ☐

CROSS REFERENCE

Sample nos	Finds nos	Photo nos	Drawing nos
/	/	1610259 1610260	Surveyed: plan ☐ section ☐ levels ☐

Basic process: construction ☐ use ☐ disuse ☒

Date	23/10/17
Initials	BD
Checked by	JS

*This form is incomplete if fields marked with ◤ are empty. Please turn over for additional information (and describing all items marked with *) and sketches.*

ADDITIONAL INFORMATION
(any further details that may be important for understanding the context, including items marked * overleaf)

Fill of post hole

Mid greyish brown silty sand. Note: loose texture ~~could~~ is largely down to the constant rainfall over the last week. This has made the ground very soft.

Most likely a dumped layer due to occasional amounts of charcoal

Refer to context [161074]

FOR PLAN

SKETCHES
(consider: location plan, detailed plan showing relationships, section showing fills/deposits as appropriate)

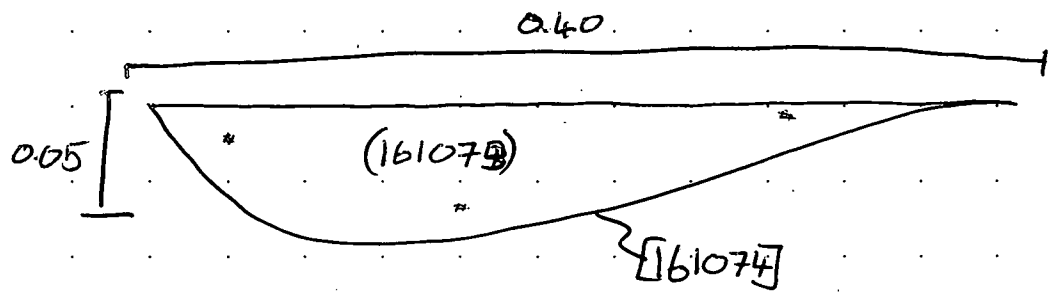

NTS

MOLA HEADLAND INFRASTRUCTURE

CONTEXT SHEET

Site code	Area/Field	Sub-area/Trench	Context number
A14	TEA 16		161074
ECB #	**Subgroup**	**Parent context**	**Context type**
		161074	cut ☒ fill ☐ deposit ☐

STRATIGRAPHIC MATRIX — STRATIGRAPHY

		(161073)			Same as context	–
		this context			Cuts context	–
		(160003)			Cut by context	–

CUT

(if you are using this section score out section **FILL/DEPOSIT** below) — DESCRIPTION — INTERPRETATION

Shape: sub- ☒ rectangular ☐ square ☐ circular ☒ linear ☐ curvilinear ☐ irregular ☐ other* ☐

Orientation: ☒ N-S ☐ E-W ☐ NE-SW ☐ NW-SE

Sides: ☐ vertical ☐ steep ☐ moderate ☐ gentle (sloping) ☐ stepped ☐ undercutting ☐ complex*

Base: ☐ flat ☒ concave ☐ v-shaped ☐ sloping ☐ uneven ☐ complex*

Dimensions (in metres)	Length (L)	Width (W)	Depth (D)	Diameter (Ø)
	~~0.40~~ 0.44	0.40	0.05	

Shape result of (tick all that apply): design ☒ material cut into ☐ natural processes ☐ degree of truncation ☐ uncertain ☐

INTERPRETATION: pit ☐ post-hole ☒ stake-hole ☐ ditch ☐ ring-ditch ☐ beam slot ☐ construction cut ☐ robber cut ☐ gully ☐ palaeochannel ☐ furrow ☐ field boundary ☐ burial cut ☐ other cut (describe below) ☐

FILL/DEPOSIT

(if you are using this section score out section **CUT** above) — DESCRIPTION — INTERPRETATION

Compaction: ☐ compact ☐ moderately compact ☐ loose ☐ friable

Colour: light ☐ mid ☐ dark ☐ mottled ☐; brownish ☐ brown; greyish ☐ grey; orangeish ☐ orange; yellowish ☐ yellow; reddish ☐ red; blueish ☐ blue; black ☐ white ☐ other* ☐

Composition: clayey ☐ clay; silty ☐ silt; sandy ☐ sand; gravelly ☐ gravel; peaty ☐ peat; other* ☐

Thickness (max)

Inclusions

use the following: O: occasional M: moderate F: frequent	stones*	chalk	iron pan	manganese	charcoal	plant remains*	wood	marine shell	bone*	pot	fired clay / CBM	CTP	mortar/plaster	leather/textile	glass	metal	industrial waste	lithics	coarse stone		
frequency																					
bulk find	☐	☐	☐	☐	☐	☐	☐	☐	☐	☐	☐	☐	☐	☐	☐	☐	☐	☐	☐	☐	☐

INTERPRETATION: topsoil ☐ subsoil ☐ geological subsoil ☐ remnant topsoil ☐ surface ☐ occupation layer ☐ dumped layer ☐ deliberate backfill ☐ destruction debris ☐ bedding layer ☐ natural infilling ☐ colluvial layer ☐ in situ burning ☐ post-pipe ☐ packing ☐ cremation ☐ other fill/deposit (describe below) ☐

Basic process: construction ☒ use ☐ disuse ☐

CROSS REFERENCE

Sample nos	Finds nos	Photo nos	Drawing nos
		1610259 1610260	Surveyed: plan ☐ section ☒ levels ☐

Date	23/10/17
Initials	BD
Checked by	

*This form is incomplete if fields marked with ◤ are empty. Please turn over for additional information (and describing all items marked with *) and sketches.*

ADDITIONAL INFORMATION
(any further details that may be important for understanding the context, including items marked * overleaf)

Cut of post hole

Gently sloping with concave base.

Unknown use. Although there are other suspected post holes in the area, they do not seem ~~connected~~ related to each other

Refer to context (161073) FOR SECTION

SKETCHES
*(consider: location plan, detailed plan showing relationships, section showing fills/deposits as appropriate)

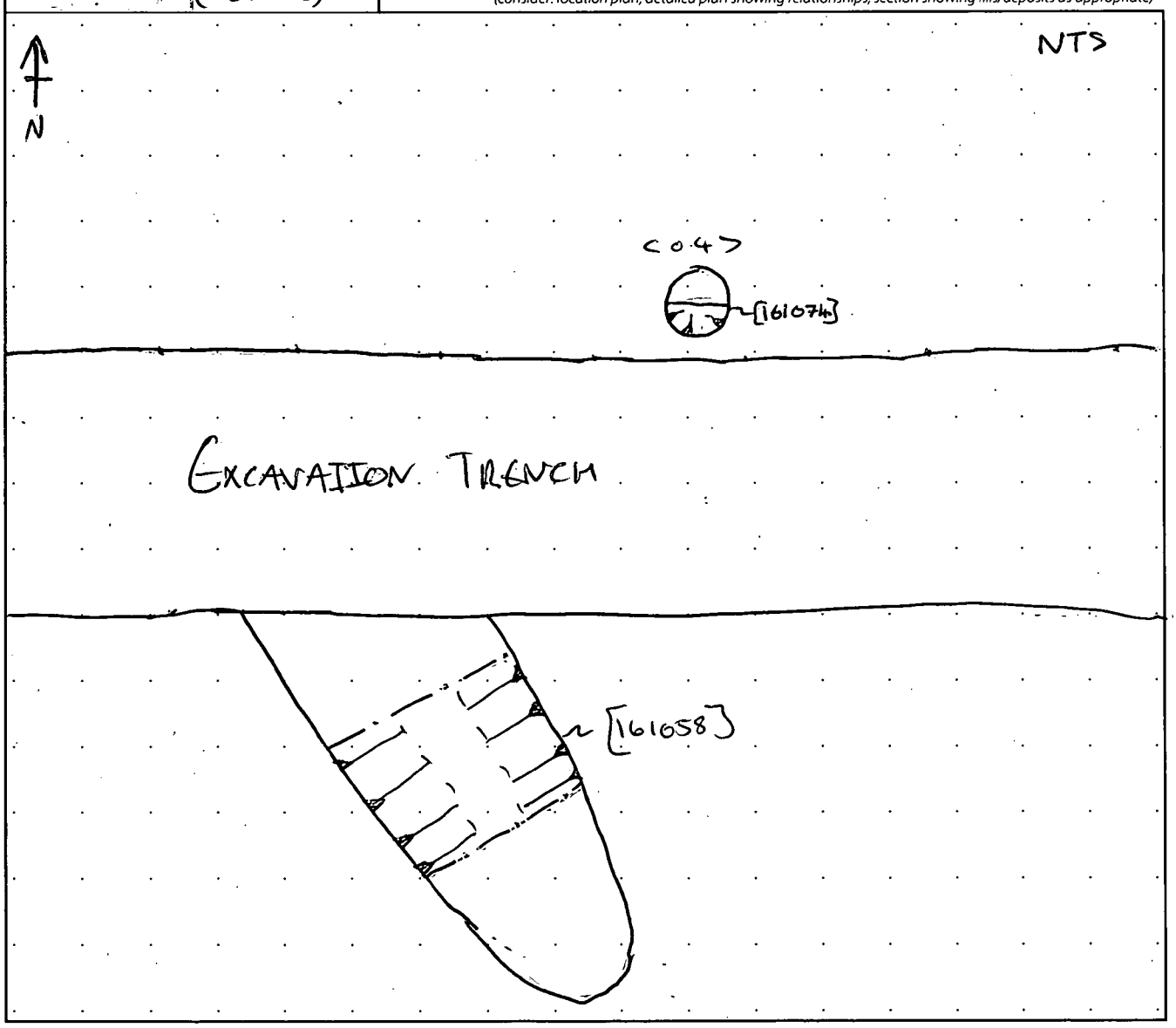

MOLA HEADLAND INFRASTRUCTURE

CONTEXT SHEET

Site code	Area/Field	Sub-area/Trench	Context number
A14	TEA 16		(161075)
ECB #	**Subgroup**	**Parent context**	**Context type**
		[161076]	cut ☐ fill ☒ deposit ☐

STRATIGRAPHIC MATRIX — STRATIGRAPHY

		(160002)			Same as context	–
		this context			Cuts context	–
		[161076]			Cut by context	–

CUT

(if you are using this section score out section **FILL/DEPOSIT** below) — DESCRIPTION — INTERPRETATION

Shape

sub- ☐ rectangular ☐ square ☐ circular ☐ linear ☐ curvilinear ☐ irregular ☐ other* ☐

Orientation	Sides	Base
☐ N-S	☐ vertical	☐ flat
☐ E-W	☐ steep (sloping)	☐ concave
☐ NE-SW	☐ moderate (sloping)	☒ v-shaped
☐ NW-SE	☐ gentle (sloping)	☐ sloping
	☐ stepped	☐ uneven
N	☐ undercutting	☐ complex*.
	☐ complex*	

Dimensions	Length (L)	Width (W)	Depth (D)	Diameter (Ø)
in metres				

Shape result of (tick all that apply)

design ☐ material cut into ☐ natural processes ☐ degree of truncation ☐ uncertain ☐

INTERPRETATION:
- pit ☐
- post-hole ☐
- stake-hole ☐
- ditch ☐
- ring-ditch ☐
- beam slot ☐
- construction cut ☐
- robber cut ☐
- gully ☐
- palaeochannel ☐
- furrow ☐
- field boundary ☐
- burial cut ☐
- other cut (describe below) ☐

FILL/DEPOSIT

(if you are using this section score out section **CUT** above) — DESCRIPTION — INTERPRETATION

Compaction
- ☐ compact
- ☐ moderately compact
- ☒ loose
- ☐ friable

Colour: light ☐ mid ☒ dark ☐ mottled ☐

brownish ☐	☒ brown
greyish ☒	☐ grey
orangeish ☐	☐ orange
yellowish ☐	☐ yellow
reddish ☐	☐ red
blueish ☐	☐ blue
black ☐	white ☐ other* ☐

Composition

clayey ☐	☐ clay
silty ☒	☐ silt
sandy ☐	☒ sand
gravelly ☐	☐ gravel
peaty ☐	☐ peat
other* ☐	

Thickness (max): 0.01

Inclusions

use the following: O: occasional M: moderate F: frequent	stones*	chalk	iron pan	manganese	charcoal	plant remains*	wood	marine shell	bone*	pot	fired clay / CBM	CTP	mortar/plaster	leather/textile	glass	metal	industrial waste	lithics	coarse stone	None
frequency																				✓
bulk find	☐	☐	☐	☐	☐	☐	☐	☐	☐	☐	☐	☐	☐	☐	☐	☐	☐	☐	☐	☐

INTERPRETATION:
- topsoil ☐
- subsoil ☐
- geological subsoil ☐
- remnant topsoil ☐
- surface ☐
- occupation layer ☐
- dumped layer ☒
- deliberate backfill ☐
- destruction debris ☐
- bedding layer ☐
- natural infilling ☐
- colluvial layer ☐
- in situ burning ☐
- post-pipe ☐
- packing ☐
- cremation ☐
- other fill/deposit (describe below) ☐

CROSS REFERENCE

Sample nos	Finds nos	Photo nos	Drawing nos
–	–	1610261 1610262	Surveyed: plan ☐ section ☒ levels ☐

Basic process: construction ☐ use ☐ disuse ☒

Date	23/10/17
Initials	BD
Checked by	TS

*This form is incomplete if fields marked with ◤ are empty. Please turn over for additional information (and describing all items marked with *) and sketches.*

ADDITIONAL INFORMATION
(any further details that may be important for understanding the context, including items marked * overleaf)

Fill of post hole

Mid greyish brown silty clay. Note: As with [161074], the ~~tex~~ composition of the fill may be due to the constant rain over the past week.

Very shallow but has a distinctly rectangular shape in plan, which implies that it is a post hole, rather than a filled in shallow.

Refer to context [161076]

FOR PLAN

SKETCHES
(consider: location plan, detailed plan showing relationships, section showing fills/deposits as appropriate)

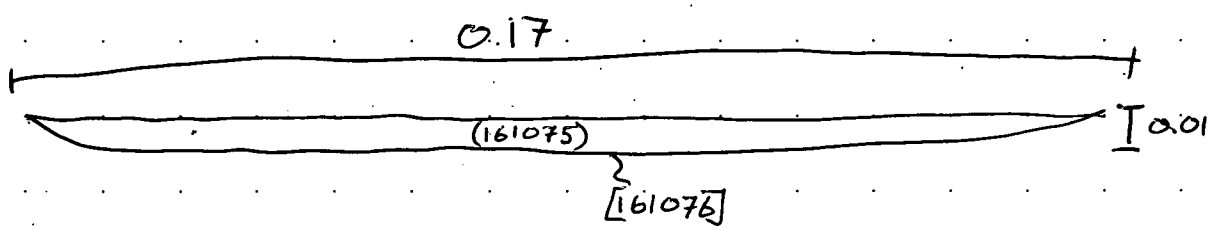

NTS

MOLA HEADLAND INFRASTRUCTURE

MOLA HEADLAND ARCHAEOLOGY

CONTEXT SHEET

Site code	Area/Field	Sub-area/Trench	Context number
A14	TEA 16		[161076]
ECB #	**Subgroup**	**Parent context**	**Context type**
		[161076]	cut ☒ fill ☐ deposit ☐

STRATIGRAPHIC MATRIX — STRATIGRAPHY

		(161075)			Same as context	-
		this context			Cuts context	-
		(160003)			Cut by context	-

CUT

(if you are using this section score out section **FILL/DEPOSIT** below)

DESCRIPTION — INTERPRETATION

Shape

sub- ☒ rectangular ☒ square ☐ circular ☐ linear ☐ curvilinear ☐ irregular ☐ other* ☐

Orientation: ☐ N-S ☐ E-W ☒ NE-SW ☐ NW-SE

N

Sides: ☐ vertical ☐ steep ☐ moderate ☒ gentle (sloping) ☐ stepped ☐ undercutting ☐ complex*

Base: ☒ flat ☐ concave ☐ v-shaped ☐ sloping ☐ uneven ☐ complex*

Dimensions	Length (L)	Width (W)	Depth (D)	Diameter (Ø)
in metres	0.19	0.17	0.01	~~0.18~~

Shape result of (tick all that apply)

design ☑ material cut into ☐ natural processes ☐ degree of truncation ☐ uncertain ☐

INTERPRETATION: pit ☐ post-hole ☒ stake-hole ☐ ditch ☐ ring-ditch ☐ beam slot ☐ construction cut ☐ robber cut ☐ gully ☐ palaeochannel ☐ furrow ☐ field boundary ☐ burial cut ☐ other cut (describe below) ☐

FILL/DEPOSIT

(if you are using this section score out section **CUT** above)

DESCRIPTION — INTERPRETATION

Compaction: ☐ compact ☐ moderately compact ☐ loose ☐ friable

Colour: light ☐ mid ☐ dark ☐ mottled ☐

brownish ☐ brown ☐ greyish ☐ grey ☐ orangeish ☐ orange ☐ yellowish ☐ yellow ☐ reddish ☐ red ☐ blueish ☐ blue ☐

black ☐ white ☐ other* ☐

Composition: clayey ☐ silty ☐ sandy ☐ gravelly ☐ peaty ☐ — ☐ clay ☐ silt ☐ sand ☐ gravel ☐ peat

other* ☐

Thickness (max)

Inclusions

use the following: O: occasional M: moderate F: frequent	stones*	chalk	iron pan	manganese	charcoal	plant remains*	wood	marine shell	bone*	pot	fired clay / CBM	CTP	mortar/plaster	leather/textile	glass	metal	industrial waste	lithics	coarse stone		
frequency																					
bulk find	☐	☐	☐	☐	☐	☐	☐	☐	☐	☐	☐	☐	☐	☐	☐	☐	☐	☐	☐	☐	☐

INTERPRETATION: topsoil ☐ subsoil ☐ geological subsoil ☐ remnant topsoil ☐ surface ☐ occupation layer ☐ dumped layer ☐ deliberate backfill ☐ destruction debris ☐ bedding layer ☐ natural infilling ☐ colluvial layer ☐ in situ burning ☐ post-pipe ☐ packing ☐ cremation ☐ other fill/deposit (describe below) ☐

Basic process: construction ☒ use ☐ disuse ☐

CROSS REFERENCE

Sample nos	Finds nos	Photo nos	Drawing nos
		1610261 1610262	Surveyed: plan ☐ section ☐ levels ☐

Date	23/10/17
Initials	RD
Checked by	JS

*This form is incomplete if fields marked with ◤ are empty. Please turn over for additional information (and describing all items marked with *) and sketches.*

ADDITIONAL INFORMATION
(any further details that may be important for understanding the context, including items marked * overleaf)

Cut of post hole

Very gently sloping with a flat base

Almost too shallow to be thought of as a feature, but has a distinctive sub rectangular shape in plan.

Refer to context (161075) FOR SECTION

SKETCHES
(consider: location plan, detailed plan showing relationships, section showing fills/deposits as appropriate)

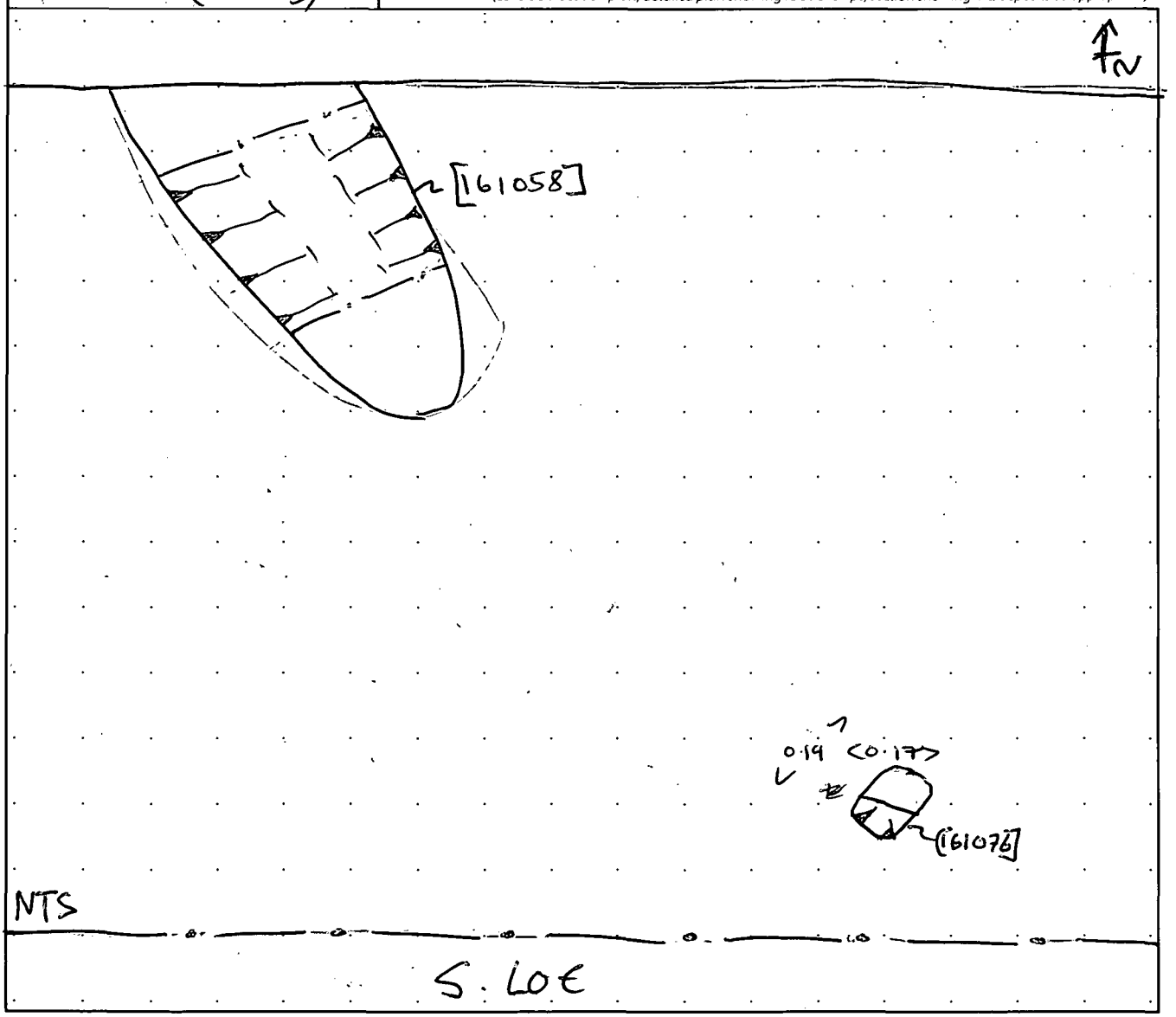

MOLA HEADLAND INFRASTRUCTURE

CONTEXT SHEET

Site code	Area/Field	Sub-area/Trench	Context number
A14	TEA 16		(161077)
ECB #	**Subgroup**	**Parent context**	**Context type**
		[161078]	cut ☐ fill ☒ deposit ☐

STRATIGRAPHIC MATRIX — STRATIGRAPHY

		(160002)			Same as context	—
		this context			Cuts context	—
		[161078]			Cut by context	✓

CUT (if you are using this section score out section **FILL/DEPOSIT** below) — DESCRIPTION / INTERPRETATION

Shape: sub- ☐ rectangular ☐ square ☐ circular ☐ linear ☐ curvilinear ☐ irregular ☐ other* ☐

Orientation: ☐ N-S ☐ E-W ☐ NE-SW ☐ NW-SE

Sides: ☐ vertical ☐ steep ☐ moderate ☐ gentle (sloping) ☐ stepped ☐ undercutting ☐ complex*

Base: ☐ flat ☐ concave ☐ v-shaped ☐ sloping ☐ uneven ☐ complex*

Dimensions	Length (L)	Width (W)	Depth (D)	Diameter (Ø)
in metres				

Shape result of (tick all that apply): design ☐ material cut into ☐ natural processes ☐ degree of truncation ☐ uncertain ☐

Interpretation: pit ☐ post-hole ☐ stake-hole ☐ ditch ☐ ring-ditch ☐ beam slot ☐ construction cut ☐ robber cut ☐ gully ☐ palaeochannel ☐ furrow ☐ field boundary ☐ burial cut ☐ other cut (describe below) ☐

FILL/DEPOSIT (if you are using this section score out section **CUT** above) — DESCRIPTION / INTERPRETATION

Compaction: ☐ compact ☐ moderately compact ☒ loose ☐ friable

Colour: light ☐ mid ☒ dark ☐ mottled ☐; brownish ☐ / ☒ brown; greyish ☒ / ☐ grey; orangeish ☐ / ☐ orange; yellowish ☐ / ☐ yellow; reddish ☐ / ☐ red; blueish ☐ / ☐ blue; black ☐ white ☐ other* ☐

Composition: clayey ☐ / ☐ clay; silty ☒ / ☐ silt; sandy ☐ / ☒ sand; gravelly ☐ / ☐ gravel; peaty ☐ / ☐ peat; other* ☐

Thickness (max): 0.02

Inclusions

use the following: O: occasional M: moderate F: frequent	stones*	chalk	iron pan	manganese	charcoal	plant remains*	wood	marine shell	bone*	pot	fired clay / CBM	CTP	mortar/plaster	leather/textile	glass	metal	industrial waste	lithics	coarse stone	Note
frequency																				✓
bulk find	☐	☐	☐	☐	☐	☐	☐	☐	☐	☐	☐	☐	☐	☐	☐	☐	☐	☐	☐	☐

Interpretation: topsoil ☐ subsoil ☐ geological subsoil ☐ remnant topsoil ☐ surface ☐ occupation layer ☐ dumped layer ☐ deliberate backfill ☒ destruction debris ☐ bedding layer ☐ natural infilling ☐ colluvial layer ☐ in situ burning ☐ post-pipe ☐ packing ☐ cremation ☐ other fill/deposit (describe below) ☐

CROSS REFERENCE

Sample nos	Finds nos	Photo nos	Drawing nos
✓	✓	1610263 1610264	Surveyed: plan ☐ ~~section~~ ☒ levels ☐

Basic process: construction ☐ use ☐ disuse ☒

Date: 23/10/17

Initials: BD

Checked by: JS

*This form is incomplete if fields marked with ◤ are empty. Please turn over for additional information (and describing all items marked with *) and sketches.*

ADDITIONAL INFORMATION
(any further details that may be important for understanding the context, including items marked * overleaf)

Fill of post hole

Mid greyish brown silty sand. Note: As with [161074] & [161076] the composition of the fill is largely down to the constant rain over the past week.

Shallow fill but also a rectangular shape in plan.

Refer to context [161078]

FOR PLAN

SKETCHES
(consider: location plan, detailed plan showing relationships, section showing fills/deposits as appropriate)

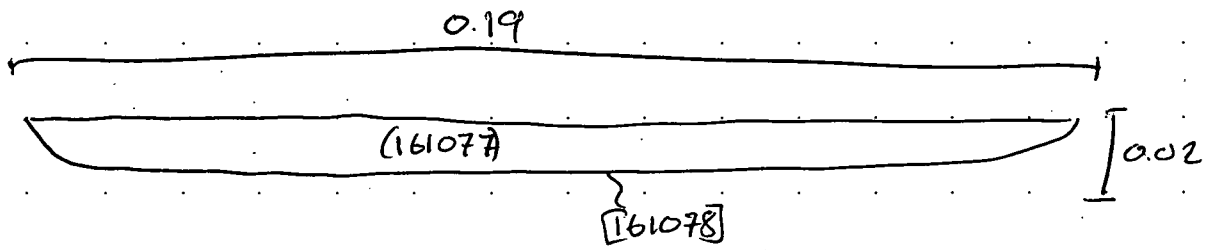

NTS

MOLA HEADLAND INFRASTRUCTURE

CONTEXT SHEET

Site code	Area/Field	Sub-area/Trench	Context number
A14	TEA 16		161078
ECB #	**Subgroup**	**Parent context**	**Context type**
		161078	cut ☒ fill ☐ deposit ☐

STRATIGRAPHIC MATRIX — STRATIGRAPHY

		161077			Same as context	–
		this context			Cuts context	–
		160003			Cut by context	–

CUT

(if you are using this section score out section **FILL/DEPOSIT** below) — DESCRIPTION / INTERPRETATION

Shape

sub- ☒ rectangular ☒ square ☐ circular ☐ linear ☐ curvilinear ☐ irregular ☐ other* ☐

Orientation: ☐ N-S ☐ E-W ☒ NE-SW ☐ NW-SE

Sides: ☐ vertical ☐ steep ☒ moderate ☐ gentle (sloping) ☐ stepped ☐ undercutting ☐ complex*

Base: ☒ flat ☐ concave ☐ v-shaped ☐ sloping ☐ uneven ☐ complex*

Dimensions	Length (L)	Width (W)	Depth (D)	Diameter (Ø)
in metres	0.36	0.19	0.02	

Shape result of (tick all that apply): design ☒ material cut into ☐ natural processes ☐ degree of truncation ☐ uncertain ☐

INTERPRETATION: pit ☐ post-hole ☒ stake-hole ☐ ditch ☐ ring-ditch ☐ beam slot ☐ construction cut ☐ robber cut ☐ gully ☐ palaeochannel ☐ furrow ☐ field boundary ☐ burial cut ☐ other cut (describe below) ☐

FILL/DEPOSIT

(if you are using this section score out section **CUT** above) — DESCRIPTION / INTERPRETATION

Compaction: ☐ compact ☐ moderately compact ☐ loose ☐ friable

Thickness (max)

Colour: light ☐ mid ☐ dark ☐ mottled ☐; brownish ☐ brown ☐; greyish ☐ grey ☐; orangeish ☐ orange ☐; yellowish ☐ yellow ☐; reddish ☐ red ☐; blueish ☐ blue ☐; black ☐ white ☐ other* ☐

Composition: clayey ☐ clay ☐; silty ☐ silt ☐; sandy ☐ sand ☐; gravelly ☐ gravel ☐; peaty ☐ peat ☐; other* ☐

Inclusions

use the following: O: occasional M: moderate F: frequent	stones*	chalk	iron pan	manganese	charcoal	plant remains*	wood	marine shell	bone*	pot	fired clay / CBM	CTP	mortar/plaster	leather/textile	glass	metal	industrial waste	lithics	coarse stone		
frequency																					
bulk find	☐	☐	☐	☐	☐	☐	☐	☐	☐	☐	☐	☐	☐	☐	☐	☐	☐	☐	☐	☐	☐

INTERPRETATION: topsoil ☐ subsoil ☐ geological subsoil ☐ remnant topsoil ☐ surface ☐ occupation layer ☐ dumped layer ☐ deliberate backfill ☐ destruction debris ☐ bedding layer ☐ natural infilling ☐ colluvial layer ☐ in situ burning ☐ post-pipe ☐ packing ☐ cremation ☐ other fill/deposit (describe below) ☐

CROSS REFERENCE

Sample nos	Finds nos	Photo nos	Drawing nos
		160263 1610264	Surveyed: plan ☐ section ☐ levels ☐

Basic process: construction ☒ use ☐ disuse ☐

Date	23/10/17
Initials	BD
Checked by	TS

*This form is incomplete if fields marked with ◤ are empty. Please turn over for additional information (and describing all items marked with *) and sketches.*

ADDITIONAL INFORMATION
(any further details that may be important for understanding the context, including items marked *.overleaf)

Cut of post hole
Moderately sloping with a flat base.
Possibly related to [61080] due to similar shape & depth.

Refer to context (61077) FOR SECTION

SKETCHES
(consider: location plan, detailed plan showing relationships, section showing fills/deposits as appropriate)

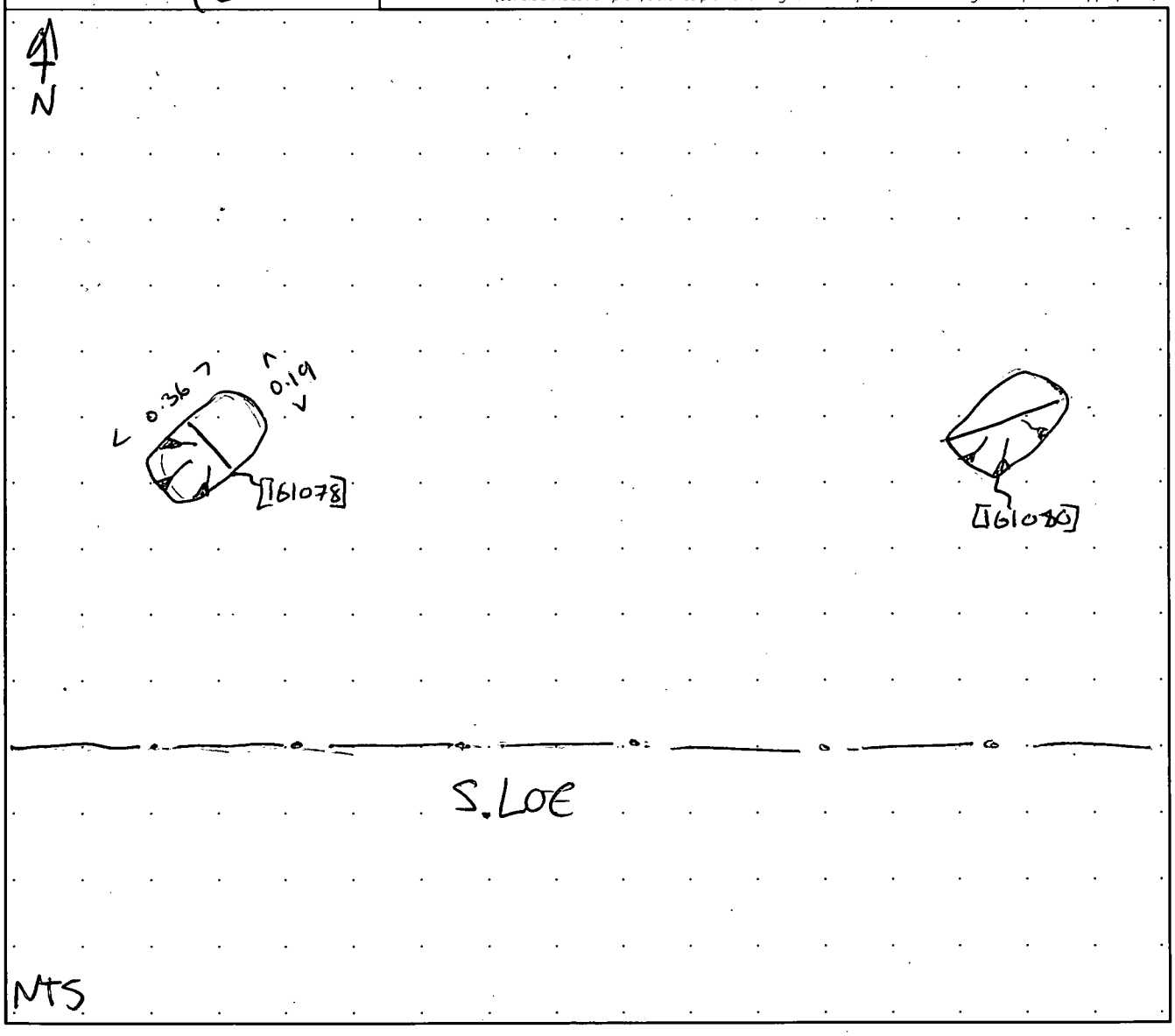

MOLA HEADLAND INFRASTRUCTURE

CONTEXT SHEET

Site code	Area/Field	Sub-area/Trench	Context number
A14	TEA 16		(161079)
ECB #	**Subgroup**	**Parent context**	**Context type**
		[161080]	cut ☐ fill ☒ deposit ☐

STRATIGRAPHIC MATRIX — STRATIGRAPHY

		(160002)			Same as context	-
		this context			Cuts context	-
		[161080]			Cut by context	-

CUT

(if you are using this section score out section **FILL/DEPOSIT** below)

DESCRIPTION — INTERPRETATION

Shape: sub- ☐ rectangular ☐ square ☐ circular ☐ linear ☐ curvilinear ☐ irregular ☐ other* ☐

Orientation: N-S ☐ E-W ☐ NE-SW ☐ NW-SE ☐ (N)

Sides: vertical ☐ steep ☐ moderate ☐ gentle ☐ (sloping) stepped ☐ undercutting ☐ complex* ☐

Base: flat ☐ concave ☐ v-shaped ☐ sloping ☐ uneven ☐ complex* ☐

Dimensions	Length (L)	Width (W)	Depth (D)	Diameter (Ø)
in metres				

Shape result of (tick all that apply): design ☐ material cut into ☐ natural processes ☐ degree of truncation ☐ uncertain ☐

Interpretation: pit ☐ post-hole ☐ stake-hole ☐ ditch ☐ ring-ditch ☐ beam slot ☐ construction cut ☐ robber cut ☐ gully ☐ palaeochannel ☐ furrow ☐ field boundary ☐ burial cut ☐ other cut (describe below) ☐

FILL/DEPOSIT

(if you are using this section score out section **CUT** above)

DESCRIPTION — INTERPRETATION

Compaction: compact ☐ moderately compact ☐ loose ☒ friable ☐

Colour: light ☐ mid ☒ dark ☐ mottled ☐

brownish ☐ greyish ☒ orangeish ☐ yellowish ☐ reddish ☐ blueish ☐ — brown ☒ grey ☐ orange ☐ yellow ☐ red ☐ blue ☐

black ☐ white ☐ other* ☐

Composition: clayey ☐ silty ☒ sandy ☐ gravelly ☐ peaty ☐ — clay ☐ silt ☐ sand ☒ gravel ☐ peat ☐ other* ☐

Thickness (max): 0.02

Inclusions

use the following: O: occasional M: moderate F: frequent	stones*	chalk	iron pan	manganese	charcoal	plant remains*	wood	marine shell	bone*	pot	fired clay / CBM	CTP	mortar/plaster	leather/textile	glass	metal	industrial waste	lithics	coarse stone	None
frequency																				✓
bulk find	☐	☐	☐	☐	☐	☐	☐	☐	☐	☐	☐	☐	☐	☐	☐	☐	☐	☐	☐	☐

Interpretation: topsoil ☐ subsoil ☐ geological subsoil ☐ remnant topsoil ☐ surface ☐ occupation layer ☐ dumped layer ☐ deliberate backfill ☒ destruction debris ☐ bedding layer ☐ natural infilling ☐ colluvial layer ☐ in situ burning ☐ post-pipe ☐ packing ☐ cremation ☐ other fill/deposit (describe below) ☐

CROSS REFERENCE

Sample nos	Finds nos	Photo nos	Drawing nos
		1610255 1610266	Surveyed: plan ☐ section ☒ levels ☐

Basic process: construction ☐ use ☐ disuse ☒

Date	23/10/17
Initials	BD
Checked by	JS

*This form is incomplete if fields marked with ◤ are empty. Please turn over for additional information (and describing all items marked with *) and sketches.*

ADDITIONAL INFORMATION
(any further details that may be important for understanding the context, including items marked * overleaf)

fill of post hole

Mid greyish brown sandy silt. Note: As with [161074], [161076] & [161078] the composition is likely due to the constant rain over the last week.

Shallow fill but rectangular in plan, like ~~the~~ [161078] which may be related to this one.

Refer to context [161080] FOR PLAN

SKETCHES
(consider: location plan, detailed plan showing relationships, section showing fills/deposits as appropriate)



NTS

MOLA HEADLAND INFRASTRUCTURE

CONTEXT SHEET

Site code	Area/Field	Sub-area/Trench	Context number
A14	TEA 16		161080
ECB #	**Subgroup**	**Parent context**	**Context type**
		161080	cut ☒ fill ☐ deposit ☐

STRATIGRAPHIC MATRIX / STRATIGRAPHY

					STRATIGRAPHY
		(161079)			Same as context –
		this context			Cuts context –
		(160003)			Cut by context –

CUT

(if you are using this section score out section **FILL/DEPOSIT** below)

DESCRIPTION / INTERPRETATION

Shape: sub- ☒ rectangular ☒ square ☐ circular ☐ linear ☐ curvilinear ☐ irregular ☐ other* ☐

Orientation: ☐ N-S ☐ E-W ☒ NE-SW ☐ NW-SE

Sides: ☐ vertical ☐ steep ☒ moderate ☒ gentle (sloping) ☐ stepped ☐ undercutting ☐ complex*

Base: ☒ flat ☐ concave ☐ v-shaped ☐ sloping ☐ uneven ☐ complex*

Dimensions (in metres)	Length (L)	Width (W)	Depth (D)	Diameter (Ø)
	0.40	~~0.20~~ 0.25	0.02	~~0.20~~

Shape result of (tick all that apply): design ☑ material cut into ☐ natural processes ☐ degree of truncation ☐ uncertain ☐

INTERPRETATION: pit ☐ post-hole ☒ stake-hole ☐ ditch ☐ ring-ditch ☐ beam slot ☐ construction cut ☐ robber cut ☐ gully ☐ palaeochannel ☐ furrow ☐ field boundary ☐ burial cut ☐ other cut (describe below) ☐

FILL/DEPOSIT

(if you are using this section score out section **CUT** above)

DESCRIPTION / INTERPRETATION

Compaction: ☐ compact ☐ moderately compact ☐ loose ☐ friable

Colour: light ☐ mid ☐ dark ☐ mottled ☐; brownish ☐ ☐ brown; greyish ☐ ☐ grey; orangeish ☐ ☐ orange; yellowish ☐ ☐ yellow; reddish ☐ ☐ red; blueish ☐ ☐ blue; black ☐ white ☐ other* ☐

Composition: clayey ☐ ☐ clay; silty ☐ ☐ silt; sandy ☐ ☐ sand; gravelly ☐ ☐ gravel; peaty ☐ ☐ peat; other* ☐

Thickness (max)

Inclusions

use the following: O: occasional M: moderate F: frequent	stones*	chalk	iron pan	manganese	charcoal	plant remains*	wood	marine shell	bone*	pot	fired clay / CBM	CTP	mortar/plaster	leather/textile	glass	metal	industrial waste	lithics	coarse stone		
frequency																					
bulk find	☐	☐	☐	☐	☐	☐	☐	☐	☐	☐	☐	☐	☐	☐	☐	☐	☐	☐	☐	☐	☐

INTERPRETATION: topsoil ☐ subsoil ☐ geological subsoil ☐ remnant topsoil ☐ surface ☐ occupation layer ☐ dumped layer ☐ deliberate backfill ☐ destruction debris ☐ bedding layer ☐ natural infilling ☐ colluvial layer ☐ in situ burning ☐ post-pipe ☐ packing ☐ cremation ☐ other fill/deposit (describe below) ☐

CROSS REFERENCE

Sample nos	Finds nos	Photo nos	Drawing nos
		1610265 1610266	Surveyed: plan ☐ section ☒ levels ☐

Basic process: construction ☒ use ☐ disuse ☐

Date	23/10/17
Initials	BD
Checked by	TS

*This form is incomplete if fields marked with ◤ are empty. Please turn over for additional information (and describing all items marked with *) and sketches.*

ADDITIONAL INFORMATION
(any further details that may be important for understanding the context, including items marked * overleaf)

Cut of post hole
Gently sloping with flat base
Possibly related to [161078] due to similar depth & shape

Refer to context (161079) FOR SECTION

SKETCHES
(consider: location plan, detailed plan showing relationships, section showing fills/deposits as appropriate)

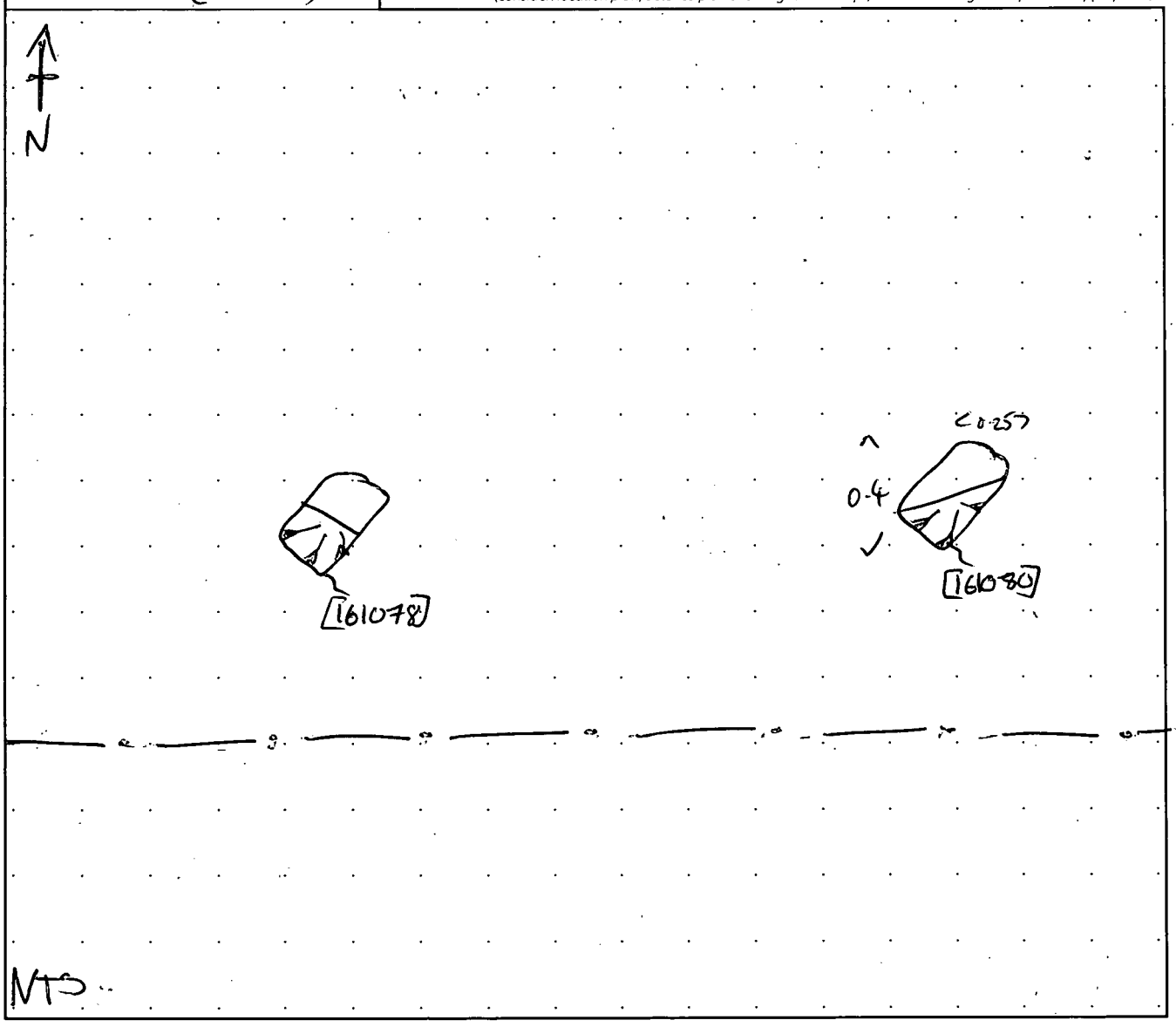

MOLA HEADLAND INFRASTRUCTURE

MOLA HEADLAND ARCHAEOLOGY

CONTEXT SHEET

Site code	Area/Field	Sub-area/Trench	Context number
A 14	TEA16		(161081)
ECB #	**Subgroup**	**Parent context**	**Context type**
		[161082]	cut ☐ fill ☑ deposit ☐

STRATIGRAPHIC MATRIX — STRATIGRAPHY

		(161002)			Same as context
		(161081)			Cuts context
		[161082]			Cut by context

CUT (if you are using this section score out section **FILL/DEPOSIT** below) — DESCRIPTION — INTERPRETATION

Shape
sub- ☐ rectangular ☐ square ☐ circular ☐ linear ☐ curvilinear ☐ irregular ☐ other* ☑

Orientation
☐ N-S
☐ E-W
☐ NE-SW
☐ NW-SE
N

Sides
☐ vertical
☐ steep
☐ moderate
☐ gentle
sloping
☐ stepped
☐ undercutting
☐ complex*

Base
☐ flat
☐ concave
☐ v-shaped
☐ sloping
☐ uneven
☐ complex*

Dimensions in metres	*Length*	*Width*	*Depth*	*Diameter*

Shape result of (tick all that apply)
☑ design ☐ material cut into ☐ natural processes ☐ degree of truncation ☐ uncertain ☐

INTERPRETATION:
- pit ☐
- post-hole ☐
- stake-hole ☐
- ditch ☐
- ring-ditch ☐
- beam slot ☐
- construction cut ☐
- robber cut ☐
- gully ☐
- palaeochannel ☐
- furrow ☐
- field boundary ☐
- burial cut ☐
- other cut (describe below) ☐

FILL/DEPOSIT (if you are using this section score out section **CUT** above) — DESCRIPTION — INTERPRETATION

Compaction
☐ compact
☑ moderately compact
☐ loose
☐ friable

Thickness
0.32 m

Colour
light ☐ mid ☑ dark ☐ mottled ☐

brownish ☑	☐ brown
greyish ☐	☑ grey
orangeish ☐	☐ orange
yellowish ☐	☐ yellow
reddish ☐	☐ red
blueish ☐	☐ blue

black ☐ white ☐ other* ☐

Composition

clayey ☑	☐ clay
silty ☐	☑ silt
sandy ☐	☐ sand
gravelly ☐	☐ gravel
peaty ☐	☐ peat

other* ☐

Inclusions

use the following: O: occasional M: moderate F: frequent	stones*	chalk	iron pan	manganese	charcoal	plant remains*	wood	marine shell	bone*	pot	fired clay / CBM	CTP	mortar/plaster	leather/textile	glass	metal	industrial waste	lithics	coarse stone		
frequency	O	O			O																
bulk find	☐	☐	☐	☐	☐	☐	☐	☐	☐	☑	☐	☐	☐	☐	☐	☐	☐	☐	☐	☐	☐

INTERPRETATION:
- topsoil ☐
- subsoil ☐
- geological subsoil ☐
- remnant topsoil ☐
- surface ☐
- occupation layer ☐
- dumped layer ☐
- deliberate backfill ☐
- destruction debris ☐
- bedding layer ☐
- natural infilling ☑
- colluvial layer ☐
- in situ burning ☐
- post-pipe ☐
- packing ☐
- cremation ☐
- other fill/deposit (describe below) ☐

CROSS REFERENCE

Sample nos	Finds nos	Photo nos	Drawing nos
		1610267-8	Surveyed: plan ☐ section ☐ levels ☐

Basic process
☐ construction ☐ use ☐ disuse ☑

Date	23/10/17
Initials	WE
Checked by	

*This form is incomplete if fields marked with ◤ are empty. PTO for additional information (and describing all items marked with *) and sketches.*

ADDITIONAL INFORMATION

(any further details that may be important for understanding the context, including items marked * overleaf)

FILL OF DITCH SLOT [161082], MODERATELY COMPACT CLAYEY SILT MATERIAL WITH ONLY A FEW INCLUSIONS, INCLUDING A SINGLE SMALL PIECE OF POT. LIKELY THE RESULT OF HILL WASH MIXING WITH LOCAL GRAVELS. SMALL BULGE IN ~~THE SIDE~~ SOUTHERN EDGE OF DITCH CONTAINS THE SAME FILL

Refer to context [161082]

SKETCHES

(consider: location plan, detailed plan showing relationships, section showing fills/deposits as appropriate)

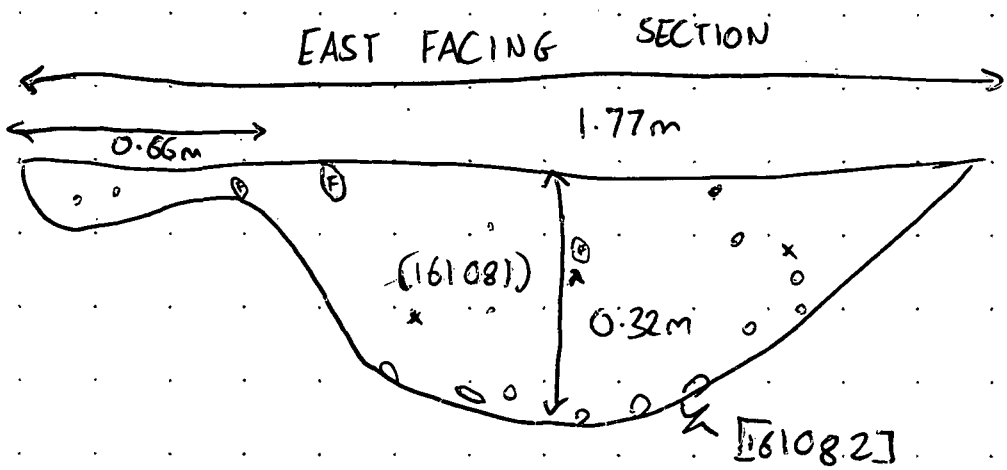

KEY

O GRAVEL
× CHALK
⊗ FLINT

MATRIX

(161002)
(161081)
[161082]
(161003)

MOLA HEADLAND INFRASTRUCTURE

CONTEXT SHEET

Site code	Area/Field	Sub-area/Trench	Context number
A14	TEA16		[161082]
ECB #	**Subgroup**	**Parent context**	**Context type**
		[161082]	cut ☑ fill ☐ deposit ☐

STRATIGRAPHIC MATRIX — STRATIGRAPHY

		(161081)			Same as context [161062] [161070]
		[161082]			Cuts context
		(161003)			Cut by context

CUT (if you are using this section score out section **FILL/DEPOSIT** below) — DESCRIPTION — INTERPRETATION

Shape
sub- ☐ rectangular ☐ square ☐ circular ☐ linear ☐ curvilinear ☐ irregular ☐ other* ☐

Orientation
☐ N-S
☑ E-W
☐ NE-SW
☐ NW-SE
N

Sides
☐ vertical
☐ steep
☑ moderate (sloping)
☐ gentle (sloping)
☐ stepped
☐ undercutting
☐ complex*

Base
☐ flat
☑ concave
☐ v-shaped
☐ sloping
☐ uneven
☐ complex*

Dimensions in metres	*Length*	*Width*	*Depth*	*Diameter*
	1m OF 13m+	1.77m	0.32m	

Shape result of (tick all that apply)
design ☑ material cut into ☐ natural processes ☑ degree of truncation ☐ uncertain ☐

INTERPRETATION:
pit ☐
post-hole ☐
stake-hole ☐
ditch ☑
ring-ditch ☐
beam slot ☐
construction cut ☐
robber cut ☐
gully ☐
palaeochannel ☐
furrow ☐
field boundary ☐
burial cut ☐
other cut (describe below) ☐

FILL/DEPOSIT (if you are using this section score out section **CUT** above) — DESCRIPTION — INTERPRETATION

Compaction
☐ compact
☐ moderately compact
☐ loose
☐ friable

Thickness

Colour
light ☐ mid ☐ dark ☐ mottled ☐
brownish ☐ brown ☐
greyish ☐ grey ☐
orangeish ☐ orange ☐
yellowish ☐ yellow ☐
reddish ☐ red ☐
blueish ☐ blue ☐
black ☐ white ☐ other* ☐

Composition
clayey ☐ clay ☐
silty ☐ silt ☐
sandy ☐ sand ☐
gravelly ☐ gravel ☐
peaty ☐ peat ☐
other* ☐

Inclusions

use the following: O: occasional M: moderate F: frequent	stones*	chalk	iron pan	manganese	charcoal	plant remains*	wood	marine shell	bone*	pot	fired clay / CBM	CTP	mortar/plaster	leather/textile	glass	metal	industrial waste	lithics	coarse stone		
frequency																					
bulk find	☐	☐	☐	☐	☐	☐	☐	☐	☐	☐	☐	☐	☐	☐	☐	☐	☐	☐	☐	☐	☐

INTERPRETATION:
topsoil ☐
subsoil ☐
geological subsoil ☐
remnant topsoil ☐
surface ☐
occupation layer ☐
dumped layer ☐
deliberate backfill ☐
destruction debris ☐
bedding layer ☐
natural infilling ☐
colluvial layer ☐
in situ burning ☐
post-pipe ☐
packing ☐
cremation ☐
other fill/deposit (describe below) ☐

CROSS REFERENCE

Sample nos	*Finds nos*	*Photo nos*	*Drawing nos*
		1610267-8	Surveyed: plan ☐ section ☐ levels ☐

Basic process
construction ☑ use ☐ disuse ☐

Date	23/10/17
Initials	WE
Checked by	

*This form is incomplete if fields marked with ◤ are empty. PTO for additional information (and describing all items marked with *) and sketches.*

ADDITIONAL INFORMATION

(any further details that may be important for understanding the context, including items marked * overleaf)

1m SLOT OF DITCH. AT FIST THOUGHT THAT THIS DITCH WAS TRUNCATED BY A PIT TO THE SOUTH. BUT THIS TURNED OUT JUST TO BE A SHALLOW LAYER OF FILL (161081) WHICH ALSO FILLS THE DITCH SLOT. EITHER A NATURAL DEPRESSION FILLED BY THE SAME PROCESS AS THE DITCH. OR FILL WAS RUBBED OVER THIS AREA AFTER THE DITCH HAD SILTED UP.

~~SLOT~~ DITCH HAS MODERATELY SLOPING EDGES AND A CONCAVE BASE AND APPEARS TO RUN EAST-WEST FOR ABOUT 13m. PURPOSE OF THIS DITCH REMAINS UNCLEAR.

Refer to context: 161081 Section

SKETCHES

(consider: location plan, detailed plan showing relationships, section showing fills/deposits as appropriate)

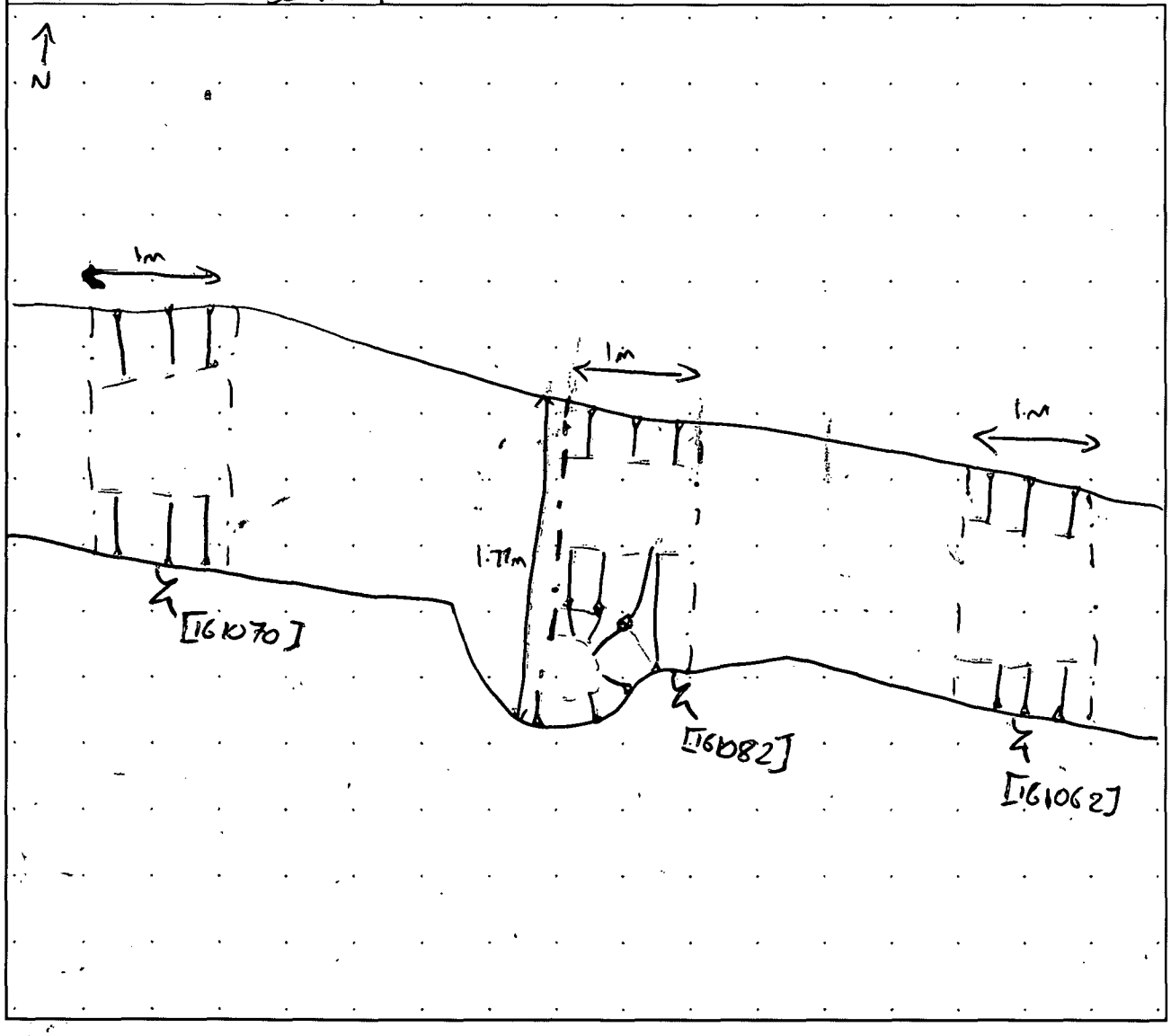

MOLA HEADLAND INFRASTRUCTURE

CONTEXT SHEET

Site code	Area/Field	Sub-area/Trench	Context number
A14	TEA 16		(161083)
ECB #	**Subgroup**	**Parent context**	**Context type**
		[161084]	cut ☐ fill ☑ deposit ☐

STRATIGRAPHIC MATRIX / STRATIGRAPHY

					STRATIGRAPHY
		(161002)			Same as context
		(161083)			Cuts context
		[161084]			Cut by context

CUT

(if you are using this section score out section **FILL/DEPOSIT** below)

DESCRIPTION

Shape

sub- ☐ rectangular ☐ square ☐ circular ☐ linear ☐ curvilinear ☐ irregular ☐ other* ☐

Orientation

☐ N-S
☐ E-W
☐ NE-SW
☐ NW-SE

N

Sides

☐ vertical
☐ steep
☐ moderate
☐ gentle
☐ stepped
☐ undercutting
☐ complex*

sloping

Base

☐ flat
☐ concave
☐ v-shaped
☐ sloping
☐ uneven
☐ complex*

Dimensions in metres	Length	Width	Depth	Diameter

Shape result of (tick all that apply)

design ☐ material cut into ☐ natural processes ☐ degree of truncation ☐ uncertain ☐

INTERPRETATION

pit ☐
post-hole ☐
stake-hole ☐
ditch ☐
ring-ditch ☐
beam slot ☐
construction cut ☐
robber cut ☐
gully ☐
palaeochannel ☐
furrow ☐
field boundary ☐
burial cut ☐
other cut (describe below) ☐

FILL/DEPOSIT

(if you are using this section score out section **CUT** above)

DESCRIPTION

Compaction

☐ compact
☑ moderately compact
☐ loose
☐ friable

Colour

light ☐ mid ☐ dark ☐ mottled ☑

brownish ☐	☑ brown
greyish ☐	☐ grey
orangeish ☑	☐ orange
yellowish ☐	☐ yellow
reddish ☐	☐ red
blueish ☐	☐ blue

black ☐ white ☐ other* ☐

Composition

clayey ☐	☐ clay
silty ☐	☐ silt
sandy ☐	☑ sand
gravelly ☑	☐ gravel
peaty ☐	☐ peat

other* ☐

Thickness

0.46

Inclusions

use the following: O: occasional M: moderate F: frequent	stones*	chalk	iron pan	manganese	charcoal	plant remains*	wood	marine shell	bone*	pot	fired clay / CBM	CTP	mortar/plaster	leather/textile	glass	metal	industrial waste	lithics	coarse stone		
frequency	M		O	O																	
bulk find	☐	☐	☐	☐	☐	☐	☐	☐	☐	☐	☐	☐	☐	☐	☐	☐	☐	☐	☐	☐	☐

INTERPRETATION

topsoil ☐
subsoil ☐
geological subsoil ☐
remnant topsoil ☐
surface ☐
occupation layer ☐
dumped layer ☐
deliberate backfill ☐
destruction debris ☐
bedding layer ☐
natural infilling ☐
colluvial layer ☐
in situ burning ☐
post-pipe ☐
packing ☐
cremation ☐
other fill/deposit (describe below) ☑

ANIMAL & ROOT DISTURBANCE

CROSS REFERENCE

Sample nos	Finds nos	Photo nos	Drawing nos
		1610269 1610270 1610271 1610272	Surveyed: plan ☐ section ☐ levels ☐

Basic process

construction ☐ use ☐ disuse ☑

Date	23/10/17
Initials	AC
Checked by	

*This form is incomplete if fields marked with ◤ are empty. PTO for additional information (and describing all items marked with *) and sketches.*

ADDITIONAL INFORMATION

(any further details that may be important for understanding the context, including items marked * overleaf)

FILL (161083) OF DITCH [161084] IS A MODERATELY COMPACT MOTTLED ORANGE'ISH-BROWN SAND WITH PATCHES OF GRAVEL IT CONTAINED MODERATE INCLUSIONS OF STONES AND OCCASIONAL INCLUSIONS OF MANGANESE AND IRON PAN ON THE BOTTOM. NO FINDS

Refer to context: 161084 Area Plan

SKETCHES

(consider: location plan, detailed plan showing relationships, section showing fills/deposits as appropriate)

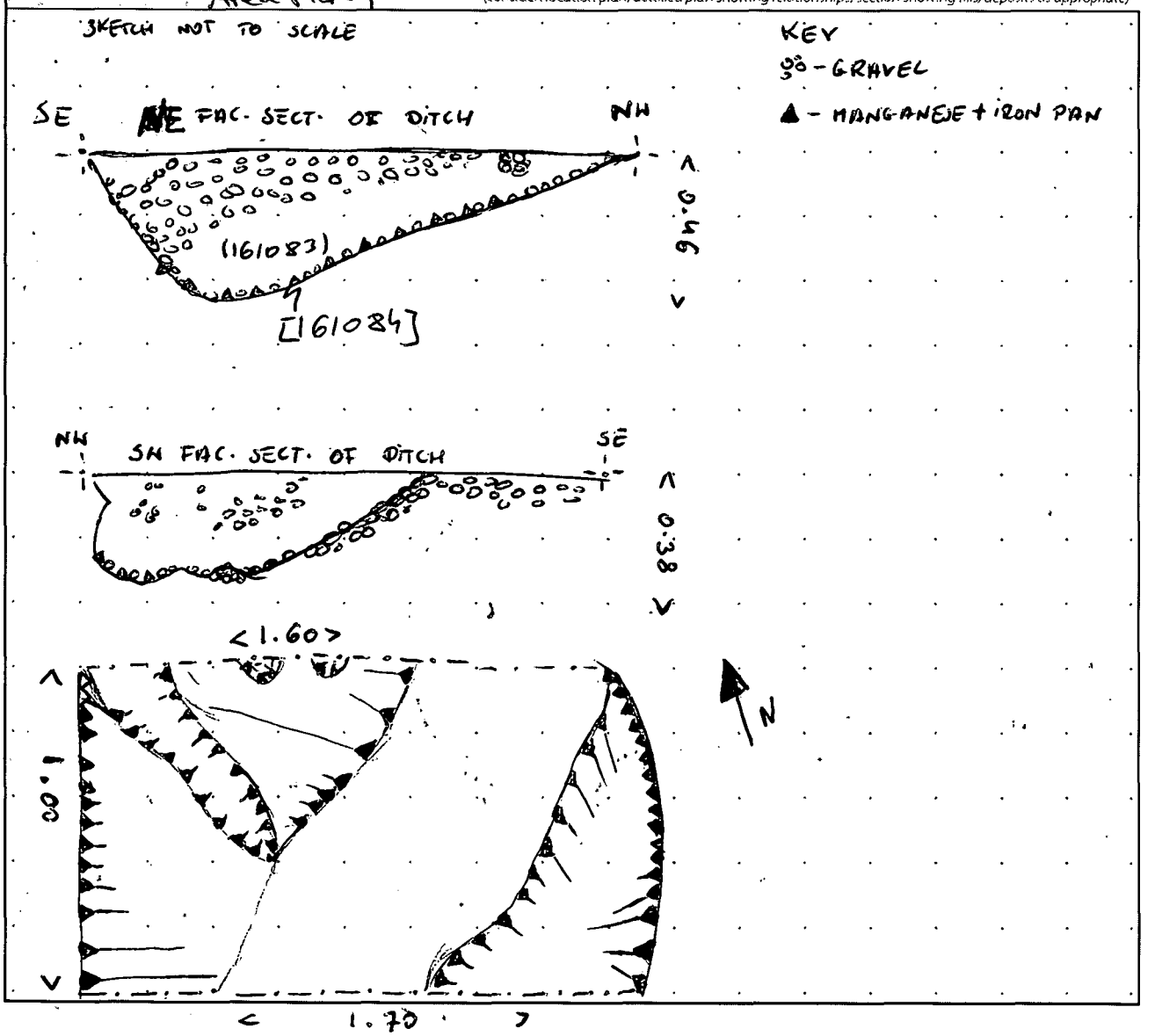

MOLA HEADLAND INFRASTRUCTURE

CONTEXT SHEET

Site code	Area/Field	Sub-area/Trench	Context number
A 14	TEA 16		[161086]
ECB #	**Subgroup**	**Parent context**	**Context type**
		[161086]	cut ☑ fill ☐ deposit ☐

STRATIGRAPHIC MATRIX — STRATIGRAPHY

		(161085)			Same as context [161058]
		[161086]			Cuts context —
		(161003)			Cut by context —

CUT (if you are using this section score out section **FILL/DEPOSIT** below) — DESCRIPTION — INTERPRETATION

Shape
sub- ☐ rectangular ☐ square ☐ circular ☐ linear ☑ curvilinear ☐ irregular ☐ other* ☐

Orientation
☐ N-S
☐ E-W
☐ NE-SW
☑ NW-SE
N

Sides
☐ vertical
☑ steep
☐ moderate (sloping)
☐ gentle (sloping)
☐ stepped
☐ undercutting
☐ complex*

Base
☐ flat
☑ concave
☐ v-shaped
☐ sloping
☐ uneven
☐ complex*

Dimensions in metres	*Length*	*Width*	*Depth*	*Diameter*
	0.95	0.36 excav / 0.8 actual width	0.14	

Shape result of (tick all that apply)
design ☑ material cut into ☐ natural processes ☐ degree of truncation ☐ uncertain ☐

INTERPRETATION:
pit ☐
post-hole ☐
stake-hole ☐
ditch ☑
ring-ditch ☐
beam slot ☐
construction cut ☐
robber cut ☐
gully ☐
palaeochannel ☐
furrow ☐
field boundary ☐
burial cut ☐
other cut (describe below) ☐

FILL/DEPOSIT (if you are using this section score out section **CUT** above) — DESCRIPTION — INTERPRETATION

Compaction
☐ compact
☐ moderately compact
☐ loose
☐ friable

Thickness

Colour
light ☐ mid ☐ dark ☐ mottled ☐

brownish ☐	brown ☐
greyish ☐	grey ☐
orangeish ☐	orange ☐
yellowish ☐	yellow ☐
reddish ☐	red ☐
blueish ☐	blue ☐

black ☐ white ☐ other* ☐

Composition

clayey ☐	clay ☐
silty ☐	silt ☐
sandy ☐	sand ☐
gravelly ☐	gravel ☐
peaty ☐	peat ☐

other* ☐

Inclusions

use the following: O: occasional M: moderate F: frequent	stones*	chalk	iron pan	manganese	charcoal	plant remains*	wood	marine shell	bone*	pot	fired clay / CBM	CTP	mortar/plaster	leather/textile	glass	metal	industrial waste	lithics	coarse stone		
frequency																					
bulk find	☐	☐	☐	☐	☐	☐	☐	☐	☐	☐	☐	☐	☐	☐	☐	☐	☐	☐	☐	☐	☐

INTERPRETATION:
topsoil ☐
subsoil ☐
geological subsoil ☐
remnant topsoil ☐
surface ☐
occupation layer ☐
dumped layer ☐
deliberate backfill ☐
destruction debris ☐
bedding layer ☐
natural infilling ☐
colluvial layer ☐
in situ burning ☐
post-pipe ☐
packing ☐
cremation ☐
other fill/deposit (describe below) ☐

CROSS REFERENCE

Sample nos	*Finds nos*	*Photo nos*	*Drawing nos*
\	\	1610273 1610274	Surveyed: plan ☐ section ☐ levels ☐ —

Basic process
construction ☑ use ☐ disuse ☐

Date	23/10/17
Initials	AC
Checked by	JS

*This form is incomplete if fields marked with ◤ are empty. PTO for additional information (and describing all items marked with *) and sketches.*

ADDITIONAL INFORMATION
(any further details that may be important for understanding the context, including items marked * overleaf)

TRENCH OF THE DITCH [161086] PLACED IN DISTANCE OF 0.96 FROM THE SAME DITCH SLOT [161058]. DITCH IS CUT BY EVALUATION TRENCH AND IS ORIENTED NW-SE.

Refer to context: 161085 Section

SKETCHES
(consider: location plan, detailed plan showing relationships, section showing fills/deposits as appropriate)

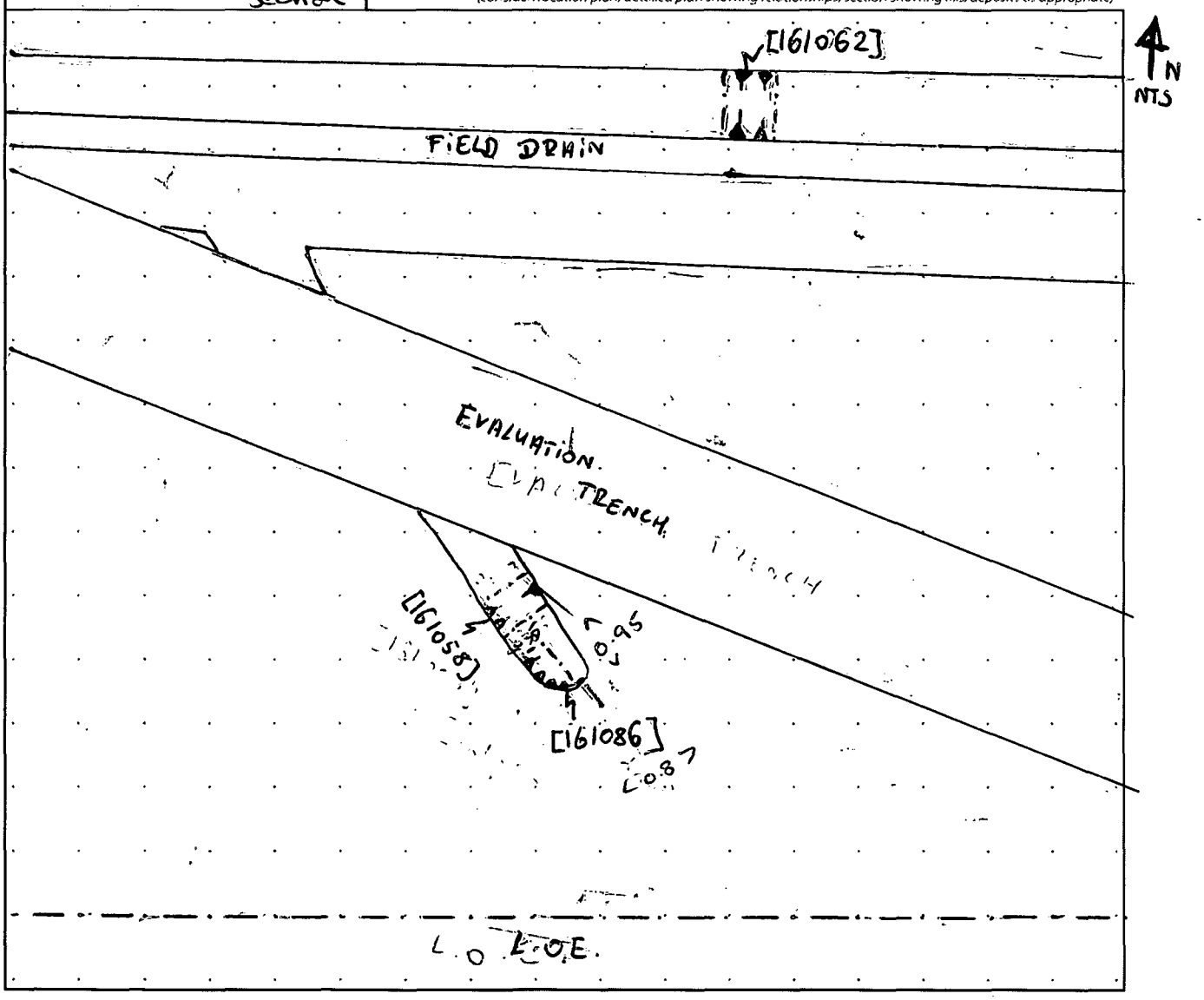

MOLA HEADLAND INFRASTRUCTURE

CONTEXT SHEET

Site code	Area/Field	Sub-area/Trench	Context number
A 14	TEA 16		(161087)
ECB #	**Subgroup**	**Parent context**	**Context type**
		[161088]	cut ☐ fill ☑ deposit ☐

STRATIGRAPHIC MATRIX / STRATIGRAPHY

		(161001)			Same as context —
		(161087)			Cuts context —
		[161088]			Cut by context —

CUT

(if you are using this section score out section **FILL/DEPOSIT** below)

DESCRIPTION / INTERPRETATION

Shape
sub- ☐ rectangular ☐ square ☐ circular ☐ linear ☐ curvilinear ☐ irregular ☐ other* ☐

Orientation
☐ N-S
☐ E-W
☐ NE-SW
☐ NW-SE
N

Sides
☐ vertical
☐ steep
☐ moderate
☐ gentle
sloping
☐ stepped
☐ undercutting
☐ complex*

Base
☐ flat
☐ concave
☐ v-shaped
☐ sloping
☐ uneven
☐ complex*

Dimensions in metres	*Length*	*Width*	*Depth*	*Diameter*

Shape result of (tick all that apply)
design ☐ material cut into ☐ natural processes ☐ degree of truncation ☐ uncertain ☐

INTERPRETATION:
pit ☐
post-hole ☐
stake-hole ☐
ditch ☐
ring-ditch ☐
beam slot ☐
construction cut ☐
robber cut ☐
gully ☐
palaeochannel ☐
furrow ☐
field boundary ☐
burial cut ☐
other cut (describe below) ☐

FILL/DEPOSIT

(if you are using this section score out section **CUT** above)

DESCRIPTION / INTERPRETATION

Compaction
☐ compact
☑ moderately compact
☐ loose
☐ friable

Thickness
0.14

Colour
light ☐ mid ☑ dark ☐ mottled ☐

brownish ☐	☑ brown
greyish ☑	☐ grey
orangeish ☐	☐ orange
yellowish ☐	☐ yellow
reddish ☐	☐ red
blueish ☐	☐ blue

black ☐ white ☐ other* ☐

Composition

clayey ☐	☐ clay
silty ☐	☑ silt
sandy ☐	☐ sand
gravelly ☐	☐ gravel
peaty ☐	☐ peat

other* ☐

Inclusions

use the following: O: occasional M: moderate F: frequent	stones*	chalk	iron pan	manganese	charcoal	plant remains*	wood	marine shell	bone*	pot	fired clay / CBM	CTP	mortar/plaster	leather/textile	glass	metal	industrial waste	lithics	coarse stone		
frequency	O				M																
bulk find	☐	☐	☐	☐	☐	☐	☐	☐	☐	☐	☐	☐	☐	☐	☐	☐	☐	☐	☐	☐	☐

INTERPRETATION:
topsoil ☐
subsoil ☐
geological subsoil ☐
remnant topsoil ☐
surface ☐
occupation layer ☐
dumped layer ☐
deliberate backfill ☐
destruction debris ☐
bedding layer ☐
natural infilling ☑
colluvial layer ☐
in situ burning ☐
post-pipe ☐
packing ☐
cremation ☐
other fill/deposit (describe below) ☐

CROSS REFERENCE

Sample nos	Finds nos	Photo nos	Drawing nos
16110	—	1610303	Surveyed: plan ☐ section ☐ levels ☐ —

Basic process
construction ☐ use ☑ disuse ☑

Date	26/10/17
Initials	AC
Checked by	

*This form is incomplete if fields marked with ◤ are empty. PTO for additional information (and describing all items marked with *) and sketches.*

ADDITIONAL INFORMATION

(any further details that may be important for understanding the context, including items marked * overleaf)

FILL (161087) OF POST HOLE [161088]. MODERATELY COMPACT GREYISH ~~DAR~~ BROWN SILT WIT OCCASIONAL INCLUSIONS OF SMALL STONES AND MODERATE INCLUSIONS OF CHARCOAL. NO FINDS.

Refer to context 161088 Plan

SKETCHES

(consider: location plan, detailed plan showing relationships, section showing fills/deposits as appropriate)

SKETCH NOT TO SCALE

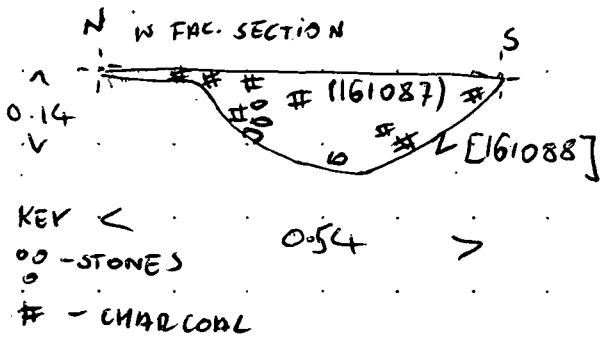

MOLA HEADLAND INFRASTRUCTURE

MOLA HEADLAND ARCHAEOLOGY

CONTEXT SHEET

Site code	Area/Field	Sub-area/Trench	Context number
A14	TEA 16		[161088]
ECB #	**Subgroup**	**Parent context**	**Context type**
		[161088]	cut ☑ fill ☐ deposit ☐

STRATIGRAPHIC MATRIX — STRATIGRAPHY

		(161087)			Same as context —
		[161088]			Cuts context .
		[illegible]	161056		Cut by context —

CUT (if you are using this section score out section **FILL/DEPOSIT** below) — DESCRIPTION — INTERPRETATION

Shape
sub- ☑ rectangular ☐ square ☐ circular ☑ linear ☐ curvilinear ☐ irregular ☐ other* ☐

Orientation: ☐ N-S ☐ E-W ☐ NE-SW ☐ NW-SE (N)

Sides: ☐ vertical ☐ steep ☐ moderate ☐ gentle (sloping) ☐ stepped ☐ undercutting ☐ complex*

Base: ☐ flat ☐ concave ☑ v-shaped ☐ sloping ☐ uneven ☐ complex*

Dimensions (in metres)	Length	Width	Depth	Diameter
	0.54	0.40	0.14	

Shape result of (tick all that apply): design ☑ material cut into ☐ natural processes ☑ degree of truncation ☐ uncertain ☐

Interpretation: ☐ pit ☐ post-hole ☑ stake-hole ☐ ditch ☐ ring-ditch ☐ beam slot ☐ construction cut ☐ robber cut ☐ gully ☐ palaeochannel ☐ furrow ☐ field boundary ☐ burial cut ☐ other cut (describe below) ☐

FILL/DEPOSIT (if you are using this section score out section **CUT** above) — DESCRIPTION — INTERPRETATION

Compaction: ☐ compact ☐ moderately compact ☐ loose ☐ friable

Colour: light ☐ mid ☐ dark ☐ mottled ☐
brownish ☐ brown ☐ greyish ☐ grey ☐ orangeish ☐ orange ☐ yellowish ☐ yellow ☐ reddish ☐ red ☐ blueish ☐ blue ☐
black ☐ white ☐ other* ☐

Composition: clayey ☐ clay ☐ silty ☐ silt ☐ sandy ☐ sand ☐ gravelly ☐ gravel ☐ peaty ☐ peat ☐
other* ☐

Thickness

Inclusions

use the following: O: occasional M: moderate F: frequent	stones*	chalk	iron pan	manganese	charcoal	plant remains*	wood	marine shell	bone*	pot	fired clay / CBM	CTP	mortar/plaster	leather/textile	glass	metal	industrial waste	lithics	coarse stone		
frequency																					
bulk find	☐	☐	☐	☐	☐	☐	☐	☐	☐	☐	☐	☐	☐	☐	☐	☐	☐	☐	☐	☐	☐

Interpretation: ☐ topsoil ☐ subsoil ☐ geological subsoil ☐ remnant topsoil ☐ surface ☐ occupation layer ☐ dumped layer ☐ deliberate backfill ☐ destruction debris ☐ bedding layer ☐ natural infilling ☐ colluvial layer ☐ in situ burning ☐ post-pipe ☐ packing ☐ cremation ☐ other fill/deposit (describe below) ☐

CROSS REFERENCE

Sample nos	Finds nos	Photo nos	Drawing nos
\	\	1610303	Surveyed: plan ☐ section ☐ levels ☐ —

Basic process: construction ☐ use ☑ disuse ☐

Date	26/10/17
Initials	AC
Checked by	

*This form is incomplete if fields marked with ◤ are empty. PTO for additional information (and describing all items marked with *) and sketches.*

ADDITIONAL INFORMATION

*(any further details that may be important for understanding the context, including items marked * overleaf)*

POST-HOLE [161088] ~~ON~~ PLACED ON THE SURFACE OF BARROW (PRIMARY MOUND) UNDER TOPSOIL, IN THIS AREA ON THIS LEVEL PLACED OTHER FOUR FEATURES [161090], [161092], [161094], [161096].

Refer to context. 161087 Section

SKETCHES

(consider: location plan, detailed plan showing relationships, section showing fills/deposits as appropriate)

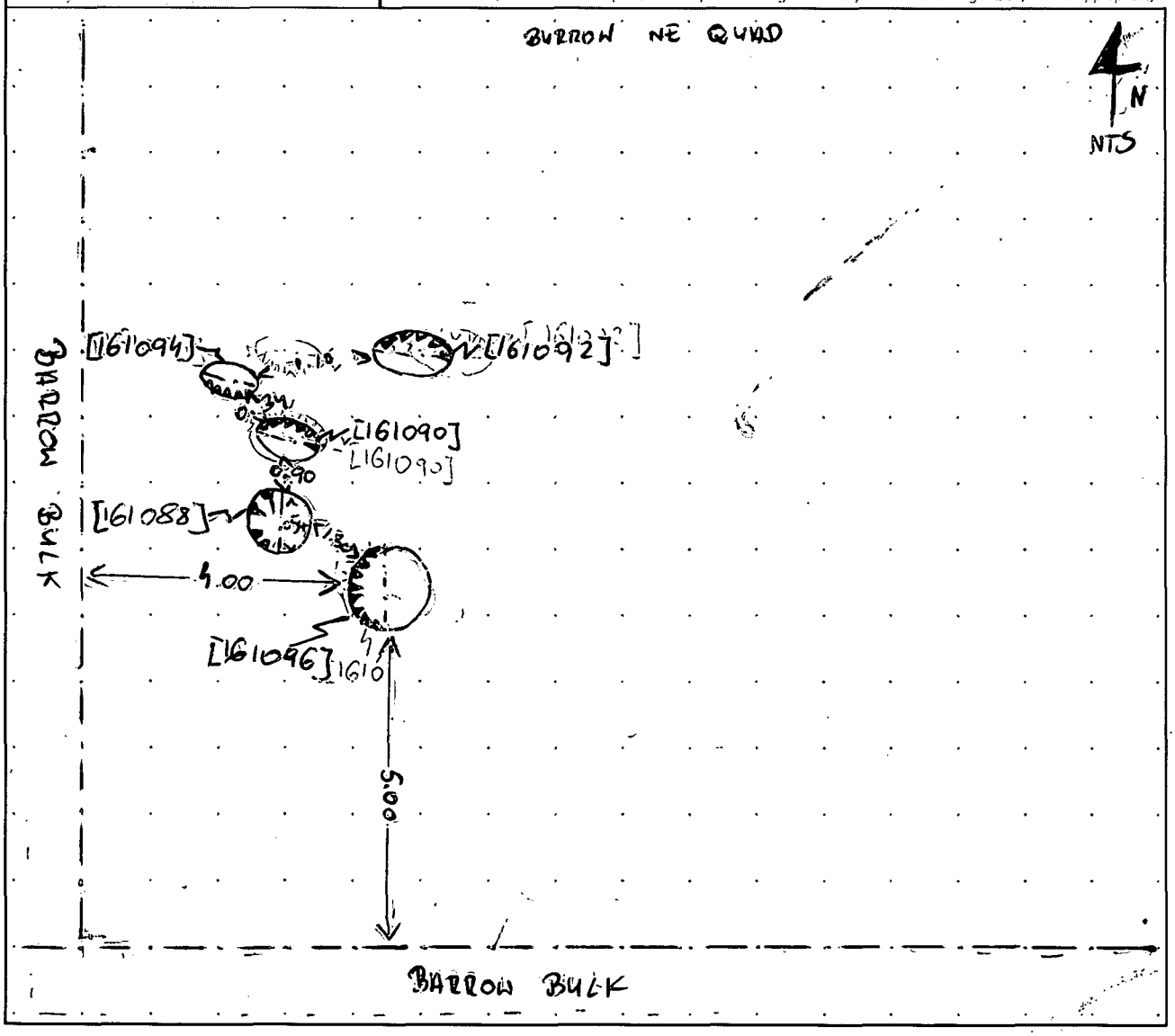

MOLA HEADLAND INFRASTRUCTURE

MOLA HEADLAND ARCHAEOLOGY

CONTEXT SHEET

Site code	Area/Field	Sub-area/Trench	Context number
A 14	TEA 16		(161089)
ECB #	**Subgroup**	**Parent context**	**Context type**
		[161090]	cut ☐ fill ☑ deposit ☐

STRATIGRAPHIC MATRIX / STRATIGRAPHY

					STRATIGRAPHY
		(161001)			Same as context
		(161089)			Cuts context
		[161090]			Cut by context

CUT

(if you are using this section score out section **FILL/DEPOSIT** below)

DESCRIPTION

Shape

sub- ☐ rectangular ☐ square ☐ circular ☐ linear ☐ curvilinear ☐ irregular ☐ other* ☐

Orientation

- ☐ N-S
- ☐ E-W
- ☐ NE-SW
- ☐ NW-SE

N

Sides

- ☐ vertical
- ☐ steep
- ☐ moderate
- ☐ gentle
- ☐ stepped
- ☐ undercutting
- ☐ complex*

sloping

Base

- ☐ flat
- ☐ concave
- ☐ v-shaped
- ☐ sloping
- ☐ uneven
- ☐ complex*

Dimensions in metres	Length	Width	Depth	Diameter

Shape result of *(tick all that apply)*

design ☐ material cut into ☐ natural processes ☐ degree of truncation ☐ uncertain ☐

INTERPRETATION

- pit ☐
- post-hole ☐
- stake-hole ☐
- ditch ☐
- ring-ditch ☐
- beam slot ☐
- construction cut ☐
- robber cut ☐
- gully ☐
- palaeochannel ☐
- furrow ☐
- field boundary ☐
- burial cut ☐
- other cut (describe below) ☐

FILL/DEPOSIT

(if you are using this section score out section **CUT** above)

DESCRIPTION

Compaction

- ☐ compact
- ☑ moderately compact
- ☐ loose
- ☐ friable

Colour

light ☐ mid ☑ dark ☐ mottled ☐

brownish ☐	☑ brown
greyish ☐	☐ grey
orangeish ☐	☐ orange
yellowish ☐	☐ yellow
reddish ☑	☐ red
blueish ☐	☐ blue

black ☐ white ☐ other* ☐

Composition

clayey ☐	☐ clay
silty ☐	☑ silt
sandy ☐	☐ sand
gravelly ☐	☐ gravel
peaty ☐	☐ peat

other* ☐

Thickness

0.12

Inclusions

use the following: O: occasional M: moderate F: frequent

	stones*	chalk	iron pan	manganese	charcoal	plant remains*	wood	marine shell	bone*	pot	fired clay / CBM	CTP	mortar/plaster	leather/textile	glass	metal	industrial waste	lithics	coarse stone		
frequency	O				O					M											
bulk find	☐	☐	☐	☐	☐	☐	☐	☐	☐	☐	☐	☐	☐	☐	☐	☐	☐	☐	☐	☐	☐

INTERPRETATION

- topsoil ☐
- subsoil ☐
- geological subsoil ☐
- remnant topsoil ☐
- surface ☐
- occupation layer ☐
- dumped layer ☐
- deliberate backfill ☐
- destruction debris ☐
- bedding layer ☐
- natural infilling ☑
- colluvial layer ☐
- in situ burning ☐
- post-pipe ☐
- packing ☐
- cremation ☐
- other fill/deposit (describe below) ☐

CROSS REFERENCE

Sample nos	Finds nos	Photo nos	Drawing nos
16112	/	1610302	Surveyed: plan ☐ section ☐ levels ☐

Basic process

construction ☐ use ☑ disuse ☑

Date	26/10/17
Initials	AC
Checked by	

*This form is incomplete if fields marked with ◤ are empty. PTO for additional information (and describing all items marked with *) and sketches.*

ADDITIONAL INFORMATION

*(any further details that may be important for understanding the context, including items marked * overleaf)*

FILL (161089) OF PROBABLE POSTHOLE [161090]. MODERATELY COMPACT REDISH-BROWN SILT WITH ~~INCLUSIONS~~ OCCASIONAL INCLUSIONS OF SMALL STONES, CHARCOAL AND MODERATE INCLUSIONS OF FIRED CLAY. POST-HOLE DISTURBED BY ANIMAL BURROW. NO FINDS.

Refer to context: 161088 Plan

SKETCHES

(consider: location plan, detailed plan showing relationships, section showing fills/deposits as appropriate)

SKETCH NOT TO SCALE

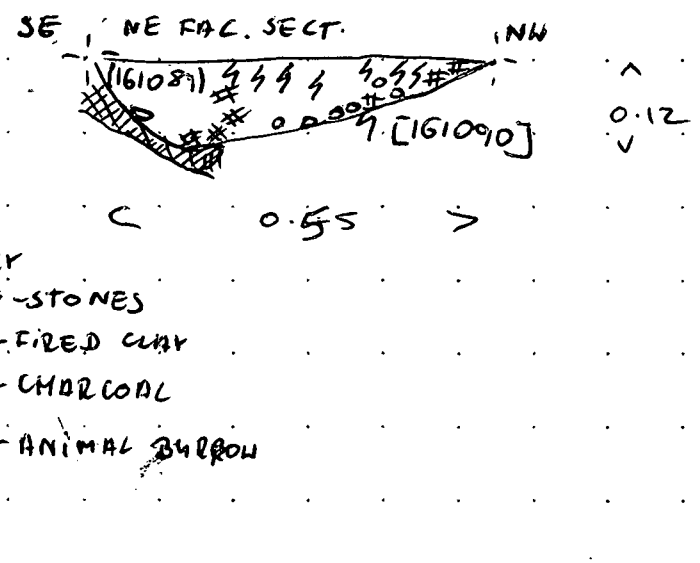

MOLA HEADLAND INFRASTRUCTURE

CONTEXT SHEET

Site code	Area/Field	Sub-area/Trench	Context number
A 14	TEA 16		[161090]
ECB #	**Subgroup**	**Parent context**	**Context type**
		[161090]	cut ☑ fill ☐ deposit ☐

STRATIGRAPHIC MATRIX — STRATIGRAPHY

		(161089)			Same as context —
		[161090]			Cuts context
		[illegible]	161056		Cut by context —

CUT (if you are using this section score out section **FILL/DEPOSIT** below) — DESCRIPTION — INTERPRETATION

Shape
sub- ☑ rectangular ☐ square ☐ circular ☑ linear ☐ curvilinear ☐ irregular ☐ other* ☐

Orientation
☐ N-S
☐ E-W
☐ NE-SW
☐ NW-SE
N

Sides
☐ vertical
☐ steep
☑ moderate (sloping)
☐ gentle (sloping)
☐ stepped
☐ undercutting
☐ complex*

Base
☐ flat
☑ concave
☐ v-shaped
☐ sloping
☐ uneven
☐ complex*

Dimensions in metres	Length	Width	Depth	Diameter
	0.55	0.45	0.12	

Shape result of (tick all that apply)
design ☑ material cut into ☐ natural processes ☑ degree of truncation ☐ uncertain ☐

INTERPRETATION:
pit ☐
post-hole ☑
stake-hole ☐
ditch ☐
ring-ditch ☐
beam slot ☐
construction cut ☐
robber cut ☐
gully ☐
palaeochannel ☐
furrow ☐
field boundary ☐
burial cut ☐
other cut (describe below) ☐

FILL/DEPOSIT (if you are using this section score out section **CUT** above) — DESCRIPTION — INTERPRETATION

Compaction
☐ compact
☐ moderately compact
☐ loose
☐ friable

Thickness

Colour
light ☐ mid ☐ dark ☐ mottled ☐
brownish ☐ brown ☐
greyish ☐ grey ☐
orangeish ☐ orange ☐
yellowish ☐ yellow ☐
reddish ☐ red ☐
blueish ☐ blue ☐
black ☐ white ☐ other* ☐

Composition
clayey ☐ clay ☐
silty ☐ silt ☐
sandy ☐ sand ☐
gravelly ☐ gravel ☐
peaty ☐ peat ☐
other* ☐

Inclusions

use the following: O: occasional M: moderate F: frequent	stones*	chalk	iron pan	manganese	charcoal	plant remains*	wood	marine shell	bone*	pot	fired clay / CBM	CTP	mortar/plaster	leather/textile	glass	metal	industrial waste	lithics	coarse stone		
frequency																					
bulk find	☐	☐	☐	☐	☐	☐	☐	☐	☐	☐	☐	☐	☐	☐	☐	☐	☐	☐	☐	☐	☐

INTERPRETATION:
topsoil ☐
subsoil ☐
geological subsoil ☐
remnant topsoil ☐
surface ☐
occupation layer ☐
dumped layer ☐
deliberate backfill ☐
destruction debris ☐
bedding layer ☐
natural infilling ☐
colluvial layer ☐
in situ burning ☐
post-pipe ☐
packing ☐
cremation ☐
other fill/deposit (describe below) ☐

CROSS REFERENCE

Sample nos	Finds nos	Photo nos	Drawing nos
/	/	16/0302	Surveyed: plan ☐ section ☐ levels ☐ —

Basic process
construction ☐ use ☑ disuse ☐

Date	26/10/17
Initials	AC
Checked by	[illegible]

*This form: is incomplete if fields marked with ◤ are empty. PTO for additional information (and describing all items marked with *) and sketches.*

ADDITIONAL INFORMATION

(any further details that may be important for understanding the context, including items marked * overleaf)

POST-HOLE [161090] PLACED ON THE SURFACE OF PRIMARY MOUND OF THE BARROW IN NORTH-EAST QUAD, UNDER TORSOIL, IN THIS AREA ON THIS LEVEL NEXT TO THIS POST-HOLE PLACED OTHER FEATURES: [161088], [161092], [161094], [161096].

Refer to context: Section 161089

SKETCHES

(consider: location plan, detailed plan showing relationships, section showing fills/deposits as appropriate)

SKETCH PLAN [161088]

MOLA HEADLAND INFRASTRUCTURE

CONTEXT SHEET

Site code	Area/Field	Sub-area/Trench	Context number
A 14	TEA 16		(161091)
ECB #	**Subgroup**	**Parent context**	**Context type**
		[161092]	cut ☐ fill ☑ deposit ☐

STRATIGRAPHIC MATRIX / STRATIGRAPHY

					STRATIGRAPHY
		(161002)	161001		Same as context —
		(161091)			Cuts context —
		[161092]			Cut by context —

CUT (if you are using this section score out section FILL/DEPOSIT below)

DESCRIPTION / INTERPRETATION

Shape
sub- ☐ rectangular ☐ square ☐ circular ☐ linear ☐ curvilinear ☐ irregular ☐ other* ☐

Orientation
☐ N-S
☐ E-W
☐ NE-SW
☐ NW-SE
N

Sides
☐ vertical
☐ steep
☐ moderate
☐ gentle
sloping
☐ stepped
☐ undercutting
☐ complex*

Base
☐ flat
☐ concave
☐ v-shaped
☐ sloping
☐ uneven
☐ complex*

Dimensions in metres	Length	Width	Depth	Diameter

Shape result of (tick all that apply)
design ☐ material cut into ☐ natural processes ☐ degree of truncation ☐ uncertain ☐

INTERPRETATION
pit ☐
post-hole ☐
stake-hole ☐
ditch ☐
ring-ditch ☐
beam slot ☐
construction cut ☐
robber cut ☐
gully ☐
palaeochannel ☐
furrow ☐
field boundary ☐
burial cut ☐
other cut (describe below) ☐

FILL/DEPOSIT (if you are using this section score out section CUT above)

DESCRIPTION / INTERPRETATION

Compaction
☐ compact
☑ moderately compact
☐ loose
☐ friable

Colour
light ☐ mid ☑ dark ☐ mottled ☐

brownish ☐	☑ brown
greyish ☑	☐ grey
orangeish ☐	☐ orange
yellowish ☐	☐ yellow
reddish ☐	☐ red
blueish ☐	☐ blue

black ☐ white ☐ other* ☐

Composition

clayey ☐	☐ clay
silty ☐	☑ silt
sandy ☐	☐ sand
gravelly ☐	☐ gravel
peaty ☐	☐ peat

other* ☐

Thickness
0.09

Inclusions

use the following: O: occasional M: moderate F: frequent	stones*	chalk	iron pan	manganese	charcoal	plant remains*	wood	marine shell	bone*	pot	fired clay / CBM	CTP	mortar/plaster	leather/textile	glass	metal	industrial waste	lithics	coarse stone		
frequency					M																
bulk find	☐	☐	☐	☐	☐	☐	☐	☐	☐	☐	☐	☐	☐	☐	☐	☐	☐	☐	☐	☐	☐

INTERPRETATION
topsoil ☐
subsoil ☐
geological subsoil ☐
remnant topsoil ☐
surface ☐
occupation layer ☐
dumped layer ☐
deliberate backfill ☐
destruction debris ☐
bedding layer ☐
natural infilling ☑
colluvial layer ☐
in situ burning ☐
post-pipe ☐
packing ☐
cremation ☐
other fill/deposit (describe below) ☐

CROSS REFERENCE

Sample nos	Finds nos	Photo nos	Drawing nos
16113	/	161030 4	Surveyed: plan ☐ section ☐ levels ☐

Basic process
construction ☐ use ☑ disuse ☑

Date	26/10/17
Initials	AC
Checked by	[illegible]

This form is incomplete if fields marked with ◤ are empty, PTO for additional information (and describing all items marked with *) and sketches.

ADDITIONAL INFORMATION

*(any further details that may be important for understanding the context, including items marked * overleaf)*

FILL (161091) OF PIT [161092] MODERATELY COMPACT GREYISH-BROWN SILT WITH MODERATE INCLUSIONS OF CHARCOAL. NO FINDS.

Refer to context: 161088 plan

SKETCHES

(consider: location plan, detailed plan showing relationships, section showing fills/deposits as appropriate)

SKETCH NOT TO SCALE

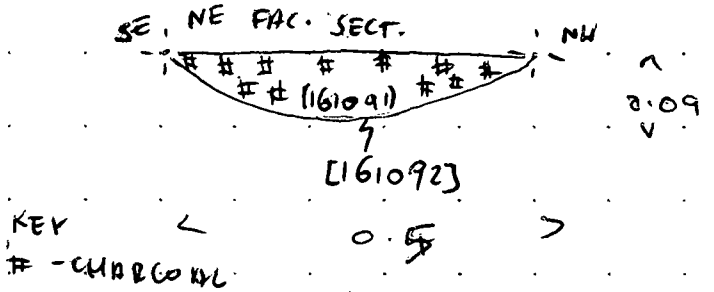

MOLA HEADLAND INFRASTRUCTURE

MOLA HEADLAND ARCHAEOLOGY

CONTEXT SHEET

Site code	Area/Field	Sub-area/Trench	Context number
A 14	TEA 16		[161092]
ECB #	**Subgroup**	**Parent context**	**Context type**
		[161092]	cut ☑ fill ☐ deposit ☐

STRATIGRAPHIC MATRIX — STRATIGRAPHY

		(161091)			Same as context —
		[161092]			Cuts context
		~~[illegible]~~	161056		Cut by context —

CUT (if you are using this section score out section **FILL/DEPOSIT** below) — DESCRIPTION — INTERPRETATION

Shape

sub- ☑ rectangular ☐ square ☐ circular ☑ linear ☐ curvilinear ☐ irregular ☐ other* ☐

Orientation: ☐ N-S ☐ E-W ☐ NE-SW ☐ NW-SE (N)

Sides: ☐ vertical ☐ steep ☐ moderate ☐ gentle (sloping) ☐ stepped ☐ undercutting ☐ complex*

Base: ☐ flat ☑ concave ☐ v-shaped ☐ sloping ☐ uneven ☐ complex*

Dimensions (in metres)	Length	Width	Depth	Diameter
	0.50	0.40	0.09	

Shape result of (tick all that apply): design ☐ material cut into ☐ natural processes ☐ degree of truncation ☐ uncertain ☐

INTERPRETATION: pit ☐ post-hole ☑ stake-hole ☐ ditch ☐ ring-ditch ☐ beam slot ☐ construction cut ☐ robber cut ☐ gully ☐ palaeochannel ☐ furrow ☐ field boundary ☐ burial cut ☐ other cut (describe below) ☐

FILL/DEPOSIT (if you are using this section score out section **CUT** above) — DESCRIPTION — INTERPRETATION

Compaction: ☐ compact ☐ moderately compact ☐ loose ☐ friable

Thickness

Colour: light ☐ mid ☐ dark ☐ mottled ☐

brownish ☐	brown
greyish ☐	grey
orangeish ☐	orange
yellowish ☐	yellow
reddish ☐	red
blueish ☐	blue

black ☐ white ☐ other* ☐

Composition

clayey ☐	clay
silty ☐	silt
sandy ☐	sand
gravelly ☐	gravel
peaty ☐	peat

other* ☐

Inclusions

use the following: O: occasional M: moderate F: frequent	stones*	chalk	iron pan	manganese	charcoal	plant remains*	wood	marine shell	bone*	pot	fired clay / CBM	CTP	mortar/plaster	leather/textile	glass	metal	industrial waste	lithics	coarse stone		
frequency																					
bulk find	☐	☐	☐	☐	☐	☐	☐	☐	☐	☐	☐	☐	☐	☐	☐	☐	☐	☐	☐	☐	☐

INTERPRETATION: topsoil ☐ subsoil ☐ geological subsoil ☐ remnant topsoil ☐ surface ☐ occupation layer ☐ dumped layer ☐ deliberate backfill ☐ destruction debris ☐ bedding layer ☐ natural infilling ☐ colluvial layer ☐ in situ burning ☐ post-pipe ☐ packing ☐ cremation ☐ other fill/deposit (describe below) ☐

CROSS REFERENCE

Sample nos	Finds nos	Photo nos	Drawing nos
\	\	1610304	Surveyed: plan ☐ section ☐ levels ☐ —

Basic process: construction ☐ use ☑ disuse ☐

Date	26/10/17
Initials	AC
Checked by	[illegible]

*This form is incomplete if fields marked with ◤ are empty. P/O for additional information (and describing all items marked with *) and sketches.*

ADDITIONAL INFORMATION

*(any further details that may be important for understanding the context, including items marked * overleaf)*

~~POST~~ [161092] - POST - HOLE OR TREE BOLE PLACED ON THE SURFACE OF PRIMARY MOUND OF THE BARROW, IN THE NE QUAD, UNDER TOPSOIL. IN THIS AREA ON THIS LEVEL, NEXT TO [161092] PLACED OTHER FEATURES: [161088], [161090], [161094], [161096].

Refer to context: 161091 Section

SKETCHES

(consider: location plan, detailed plan showing relationships, section showing fills/deposits as appropriate)

SKETCH PLAN [161088]

MOLA HEADLAND INFRASTRUCTURE

MOLA HEADLAND ARCHAEOLOGY

CONTEXT SHEET

Site code	Area/Field	Sub-area/Trench	Context number
A 14	TEA 16		(161093)
ECB #	**Subgroup**	**Parent context**	**Context type**
		[161094]	cut ☐ fill ☑ deposit ☐

STRATIGRAPHIC MATRIX — STRATIGRAPHY

		(161002)	161001		Same as context
		(161093)			Cuts context
		[161094]			Cut by context

CUT (if you are using this section score out section **FILL/DEPOSIT** below) — DESCRIPTION — INTERPRETATION

Shape
sub- ☐ rectangular ☐ square ☐ circular ☐ linear ☐ curvilinear ☐ irregular ☐ other* ☐

Orientation
☐ N-S ☐ E-W ☐ NE-SW ☐ NW-SE
N

Sides
☐ vertical ☐ steep ☐ moderate ☐ gentle (sloping) ☐ stepped ☐ undercutting ☐ complex*

Base
☐ flat ☐ concave ☐ v-shaped ☐ sloping ☐ uneven ☐ complex*

Dimensions in metres	*Length*	*Width*	*Depth*	*Diameter*

Shape result of (tick all that apply)
design ☐ material cut into ☐ natural processes ☐ degree of truncation ☐ uncertain ☐

INTERPRETATION:
pit ☐ post-hole ☐ stake-hole ☐ ditch ☐ ring-ditch ☐ beam slot ☐ construction cut ☐ robber cut ☐ gully ☐ palaeochannel ☐ furrow ☐ field boundary ☐ burial cut ☐ other cut (describe below) ☐

FILL/DEPOSIT (if you are using this section score out section **CUT** above) — DESCRIPTION — INTERPRETATION

Compaction
☐ compact ☑ moderately compact ☐ loose ☐ friable

Colour
light ☐ mid ☑ dark ☐ mottled ☐
brownish ☐ / ☑ brown
greyish ☐ / ☐ grey
orangeish ☐ / ☐ orange
yellowish ☐ / ☐ yellow
reddish ☑ / ☐ red
blueish ☐ / ☐ blue
black ☐ white ☐ other* ☐

Composition
clayey ☐ / ☐ clay
silty ☐ / ☑ silt
sandy ☐ / ☐ sand
gravelly ☐ / ☐ gravel
peaty ☐ / ☐ peat
other* ☐

Thickness
0.03

Inclusions

use the following: O: occasional M: moderate F: frequent	stones*	chalk	iron pan	manganese	charcoal	plant remains*	wood	marine shell	bone*	pot	fired clay / CBM	CTP	mortar/plaster	leather/textile	glass	metal	industrial waste	lithics	coarse stone		
frequency	O				O						M										
bulk find	☐	☐	☐	☐	☐	☐	☐	☐	☐	☐	☐	☐	☐	☐	☐	☐	☐	☐	☐	☐	☐

INTERPRETATION:
topsoil ☐ subsoil ☐ geological subsoil ☐ remnant topsoil ☐ surface ☐ occupation layer ☐ dumped layer ☐ deliberate backfill ☐ destruction debris ☐ bedding layer ☐ natural infilling ☑ colluvial layer ☐ in situ burning ☐ post-pipe ☐ packing ☐ cremation ☐ other fill/deposit (describe below) ☐

CROSS REFERENCE

Sample nos	Finds nos	Photo nos	Drawing nos
16111	\	1610305	Surveyed: plan ☐ section ☐ levels ☐

Basic process: construction ☐ use ☑ disuse ☑

Date	26/10/17
Initials	AC
Checked by	

This form is incomplete if fields marked with ◤ are empty. PTO for additional information (and describing all items marked with *) and sketches.

ADDITIONAL INFORMATION

(any further details that may be important for understanding the context, including items marked * overleaf)

FILL (161093) OF PIT [161094] MODERATELY COMPACT REDISH BROWN SILT WITH OCCASIONAL INCLUSIONS OF SMALL STONES, OCCASIONAL CHARCOAL AND MODERATE FIRED CLAY. NO FINDS

Refer to context: 161088 Plan

SKETCHES

(consider: location plan, detailed plan showing relationships, section showing fills/deposits as appropriate)

SKETCH NOT TO SCALE

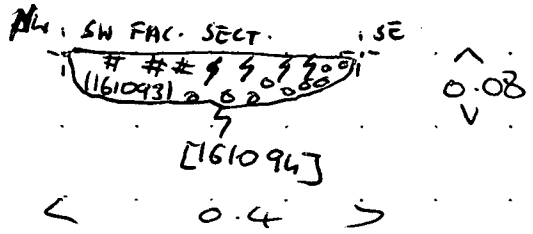

KEY

oo - STONES

- CHARCOAL

ϟ - FIRED CLAY

MOLA HEADLAND INFRASTRUCTURE

CONTEXT SHEET

Site code	Area/Field	Sub-area/Trench	Context number
A 14	TEA 16		[161094]
ECB #	**Subgroup**	**Parent context**	**Context type**
		[161094	cut ☑ fill ☐ deposit ☐

STRATIGRAPHIC MATRIX — STRATIGRAPHY

		[161093]			Same as context —
		[161094]			Cuts context
		[illegible]	161056		Cut by context —

CUT (if you are using this section score out section **FILL/DEPOSIT** below) — DESCRIPTION — INTERPRETATION

Shape
sub- ☑ rectangular ☐ square ☐ circular ☑ linear ☐ curvilinear ☐ irregular ☐ other* ☐

Orientation
☐ N-S
☐ E-W
☐ NE-SW
☐ NW-SE
N

Sides
☐ vertical
☐ steep
☑ moderate (sloping)
☐ gentle (sloping)
☐ stepped
☐ undercutting
☐ complex*

Base
☑ flat
☑ concave
☐ v-shaped
☐ sloping
☐ uneven
☐ complex*

Dimensions in metres	Length	Width	Depth	Diameter
	0.60	0.34	0.08	

Shape result of (tick all that apply)
design ☑ material cut into ☐ natural processes ☐ degree of truncation ☐ uncertain ☐

Interpretation
pit ☑
post-hole ☐
stake-hole ☐
ditch ☐
ring-ditch ☐
beam slot ☐
construction cut ☐
robber cut ☐
gully ☐
palaeochannel ☐
furrow ☐
field boundary ☐
burial cut ☐
other cut (describe below) ☐

FILL/DEPOSIT (if you are using this section score out section **CUT** above) — DESCRIPTION — INTERPRETATION

Compaction
☐ compact
☐ moderately compact
☐ loose
☐ friable

Thickness
0.08

Colour
light ☐ mid ☐ dark ☐ mottled ☐
brownish ☐ brown ☐
greyish ☐ grey ☐
orangeish ☐ orange ☐
yellowish ☐ yellow ☐
reddish ☐ red ☐
blueish ☐ blue ☐
black ☐ white ☐ other* ☐

Composition
clayey ☐ clay ☐
silty ☐ silt ☐
sandy ☐ sand ☐
gravelly ☐ gravel ☐
peaty ☐ peat ☐
other* ☐

Inclusions

use the following: O: occasional M: moderate F: frequent	stones*	chalk	iron pan	manganese	charcoal	plant remains*	wood	marine shell	bone*	pot	fired clay / CBM	CTP	mortar/plaster	leather/textile	glass	metal	industrial waste	lithics	coarse stone		
frequency																					
bulk find	☐	☐	☐	☐	☐	☐	☐	☐	☐	☐	☐	☐	☐	☐	☐	☐	☐	☐	☐	☐	☐

Interpretation
topsoil ☐
subsoil ☐
geological subsoil ☐
remnant topsoil ☐
surface ☐
occupation layer ☐
dumped layer ☐
deliberate backfill ☐
destruction debris ☐
bedding layer ☐
natural infilling ☐
colluvial layer ☐
in situ burning ☐
post-pipe ☐
packing ☐
cremation ☐
other fill/deposit (describe below) ☐

CROSS REFERENCE

Sample nos	Finds nos	Photo nos	Drawing nos
\	\	1610305	Surveyed: plan ☐ section ☐ levels ☐

Basic process
construction ☐ use ☑ disuse ☐

Date	26/10/17
Initials	AC
Checked by	[illegible]

*This form is incomplete if fields marked with ◤ are empty. PTO for additional information (and describing all items marked with *) and sketches.*

ADDITIONAL INFORMATION

(any further details that may be important for understanding the context, including items marked * overleaf)

CUT [161094] OF A PIT PARTLY CUT BY ANIMAL BURROW. ~~ITS~~ IT IS HARD TO ~~SAY~~ INTERPRET IT MORE SPECIFIC. PIT IS PLACED ON THE SURFACE OF PRIMARY MOUND OF THE BARROW, IN THE NE QUAD, UNDER TOPSOIL. IN THIS AREA ON THIS LEVEL NEXT TO [161094] OTHER FEATURES: [161088], [161090], [161092], [161096]

Refer to context: 161093 Section

SKETCHES

(consider: location plan, detailed plan showing relationships, section showing fills/deposits as appropriate)

SKETCH PLAN [161088]

MOLA HEADLAND INFRASTRUCTURE

CONTEXT SHEET

Site code	Area/Field	Sub-area/Trench	Context number
A 14.	TEA 16		(161095)
ECB #	**Subgroup**	**Parent context**	**Context type**
		[161096]	cut ☐ fill ☑ deposit ☐

STRATIGRAPHIC MATRIX — STRATIGRAPHY

		[illegible]	161001		Same as context
		(161095)			Cuts context
		[161096]			Cut by context

CUT (if you are using this section score out section **FILL/DEPOSIT** below) — DESCRIPTION — INTERPRETATION

Shape
sub- ☐ rectangular ☐ square ☐ circular ☐ linear ☐ curvilinear ☐ irregular ☐ other* ☐

Orientation
☐ N-S
☐ E-W
☐ NE-SW
☐ NW-SE
N

Sides
☐ vertical
☐ steep
☐ moderate
☐ gentle
sloping
☐ stepped
☐ undercutting
☐ complex*

Base
☐ flat
☐ concave
☐ v-shaped
☐ sloping
☐ uneven
☐ complex*

Dimensions in metres	*Length*	*Width*	*Depth*	*Diameter*

Shape result of (tick all that apply)
design ☐ material cut into ☐ natural processes ☐ degree of truncation ☐ uncertain ☐

INTERPRETATION
- pit ☐
- post-hole ☐
- stake-hole ☐
- ditch ☐
- ring-ditch ☐
- beam slot ☐
- construction cut ☐
- robber cut ☐
- gully ☐
- palaeochannel ☐
- furrow ☐
- field boundary ☐
- burial cut ☐
- other cut (describe below) ☐

FILL/DEPOSIT (if you are using this section score out section **CUT** above) — DESCRIPTION — INTERPRETATION

Compaction
☐ compact
☑ moderately compact
☐ loose
☐ friable

Thickness
0.32

Colour
light ☐ mid ☐ dark ☐ mottled ☑

brownish ☐	☑ brown
greyish ☑	☐ grey
orangeish ☐	☐ orange
yellowish ☐	☐ yellow
reddish ☐	☐ red
blueish ☐	☐ blue

black ☐ white ☐ other* ☐

Composition

clayey ☐	☐ clay
silty ☐	☑ silt
sandy ☐	☐ sand
gravelly ☐	☐ gravel
peaty ☐	☐ peat

other* ☐

Inclusions

use the following: O: occasional M: moderate F: frequent	stones*	chalk	iron pan	manganese	charcoal	plant remains*	wood	marine shell	bone*	pot	fired clay / CBM	CTP	mortar/plaster	leather/textile	glass	metal	industrial waste	lithics	coarse stone
frequency	O				O														
bulk find	☐	☐	☐	☐	☐	☐	☐	☐	☐	☐	☐	☐	☐	☐	☐	☐	☐	☐	☐

INTERPRETATION
- topsoil ☐
- subsoil ☐
- geological subsoil ☐
- remnant topsoil ☐
- surface ☐
- occupation layer ☐
- dumped layer ☐
- deliberate backfill ☐
- destruction debris ☐
- bedding layer ☐
- natural infilling ☑
- colluvial layer ☐
- in situ burning ☐
- post-pipe ☐
- packing ☐
- cremation ☐
- other fill/deposit (describe below) ☐

CROSS REFERENCE

Sample nos	Finds nos	Photo nos	Drawing nos
16109		1610275 1610310	Surveyed: plan ☐ section ☐ levels ☐

Basic process
construction ☐ use ☒ disuse ☑

Date	26/10/17
Initials	AC
Checked by	[illegible]

*This form is incomplete if fields marked with ◤ are empty. PTO for additional information (and describing all items marked with *) and sketches.*

ADDITIONAL INFORMATION
(any further details that may be important for understanding the context, including items marked * overleaf)

FILL (161095) OF PIT [161096] MODERATELY COMPACT MOTLED LIGHT GREISH AND BROWN SILT WITH OCCASIONAL INCLUSIONS OF SMALL STONES AND OCCASIONAL INCLUSIONS OF CHARCOAL. NO FINDS

Refer to context: 161088 Plan

SKETCHES
(consider: location plan, detailed plan showing relationships, section showing fills/deposits as appropriate)

SKETCH NOT TO SCALE

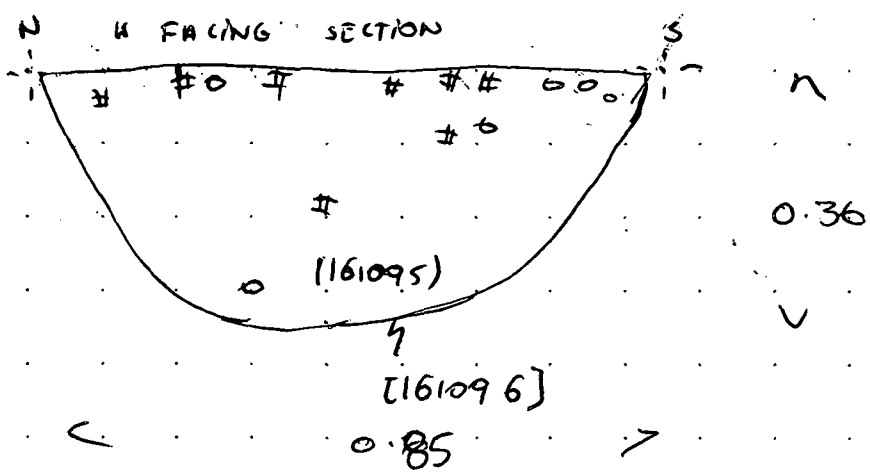

KEY
o₀ - STONES
- CHARCOAL

MOLA HEADLAND INFRASTRUCTURE

CONTEXT SHEET

Site code	Area/Field	Sub-area/Trench	Context number
A 14	TEA 16		[161096]
ECB #	**Subgroup**	**Parent context**	**Context type**
		[161096]	cut ☑ fill ☐ deposit ☐

STRATIGRAPHIC MATRIX — STRATIGRAPHY

		[161095]			Same as context —
		[161096]			Cuts context
		161056			Cut by context —

CUT

(if you are using this section score out section **FILL/DEPOSIT** below) — DESCRIPTION — INTERPRETATION

Shape

sub- ☑ rectangular ☐ square ☐ circular ☑ linear ☐ curvilinear ☐ irregular ☐ other* ☐

Orientation: ☐ N-S ☐ E-W ☐ NE-SW ☐ NW-SE (N)

Sides: ☐ vertical ☑ steep ☐ moderate ☐ gentle (sloping) ☐ stepped ☐ undercutting ☐ complex*

Base: ☐ flat ☑ concave ☐ v-shaped ☐ sloping ☐ uneven ☐ complex*

Dimensions (in metres)	Length	Width	Depth	Diameter
	0.85	0.60	0.32	

Shape result of (tick all that apply): design ☐ material cut into ☐ natural processes ☑ degree of truncation ☐ uncertain ☐

INTERPRETATION: pit ☑ post-hole ☐ stake-hole ☐ ditch ☐ ring-ditch ☐ beam slot ☐ construction cut ☐ robber cut ☐ gully ☐ palaeochannel ☐ furrow ☐ field boundary ☐ burial cut ☐ other cut (describe below) ☐

FILL/DEPOSIT

(if you are using this section score out section **CUT** above) — DESCRIPTION — INTERPRETATION

Compaction: ☐ compact ☐ moderately compact ☐ loose ☐ friable

Thickness

Colour: light ☐ mid ☐ dark ☐ mottled ☐

brownish ☐ ☐ brown; greyish ☐ ☐ grey; orangeish ☐ ☐ orange; yellowish ☐ ☐ yellow; reddish ☐ ☐ red; blueish ☐ ☐ blue

black ☐ white ☐ other* ☐

Composition: clayey ☐ ☐ clay; silty ☐ ☐ silt; sandy ☐ ☐ sand; gravelly ☐ ☐ gravel; peaty ☐ ☐ peat

other* ☐

Inclusions

use the following: O: occasional M: moderate F: frequent	stones*	chalk	iron pan	manganese	charcoal	plant remains*	wood	marine shell	bone*	pot	fired clay / CBM	CTP	mortar/plaster	leather/textile	glass	metal	industrial waste	lithics	coarse stone		
frequency																					
bulk find	☐	☐	☐	☐	☐	☐	☐	☐	☐	☐	☐	☐	☐	☐	☐	☐	☐	☐	☐	☐	☐

INTERPRETATION: topsoil ☐ subsoil ☐ geological subsoil ☐ remnant topsoil ☐ surface ☐ occupation layer ☐ dumped layer ☐ deliberate backfill ☐ destruction debris ☐ bedding layer ☐ natural infilling ☐ colluvial layer ☐ in situ burning ☐ post-pipe ☐ packing ☐ cremation ☐ other fill/deposit (describe below) ☐

CROSS REFERENCE

Sample nos	Finds nos	Photo nos	Drawing nos
\	\	1610275 1610301	Surveyed: plan ☐ section ☐ levels ☐ —

Basic process: construction ☑ use ☐ disuse ☐

Date	26/10/17
Initials	AC
Checked by	

*This form is incomplete if fields marked with ◤ are empty. PTO for additional information (and describing all items marked with *) and sketches.*

ADDITIONAL INFORMATION
(any further details that may be important for understanding the context, including items marked * overleaf)

CUT [161096] OF A PIT PLACED ON THE SURFACE OF PRIMARY MOUND OF THE BARROW, IN THE NE QUAD, UNDER TOPSOIL. IN THIS AREA ON THIS LEVEL NEXT TO [161096] OTHER FEATURES: [161088], [161090], [161092], [161094].

Refer to context

SKETCHES
(consider: location plan, detailed plan showing relationships, section showing fills/deposits as appropriate)

SKETCH PLAN [161087]

MOLA HEADLAND INFRASTRUCTURE

CONTEXT SHEET

Site code	Area/Field	Sub-area/Trench	Context number
A 14	TEA 16		(161097)
ECB #	**Subgroup**	**Parent context**	**Context type**
		[161098]	cut ☐ fill ☑ deposit ☐

STRATIGRAPHIC MATRIX — STRATIGRAPHY

		[161001]			Same as context
		(161097)			Cuts context
		[161098]			Cut by context

CUT (if you are using this section score out section **FILL/DEPOSIT** below) — DESCRIPTION — INTERPRETATION

Shape
sub- ☐ rectangular ☐ square ☐ circular ☐ linear ☐ curvilinear ☐ irregular ☐ other* ☐

Orientation
☐ N-S
☐ E-W
☐ NE-SW
☐ NW-SE
N

Sides
☐ vertical
☐ steep
☐ moderate
☐ gentle
sloping
☐ stepped
☐ undercutting
☐ complex*

Base
☐ flat
☐ concave
☐ v-shaped
☐ sloping
☐ uneven
☐ complex*

Dimensions in metres	*Length*	*Width*	*Depth*	*Diameter*

Shape result of (tick all that apply)
design ☐ material cut into ☐ natural processes ☐ degree of truncation ☐ uncertain ☐

INTERPRETATION:
pit ☐
post-hole ☐
stake-hole ☐
ditch ☐
ring-ditch ☐
beam slot ☐
construction cut ☐
robber cut ☐
gully ☐
palaeochannel ☐
furrow ☐
field boundary ☐
burial cut ☐
other cut (describe below) ☐

FILL/DEPOSIT (if you are using this section score out section **CUT** above) — DESCRIPTION — INTERPRETATION

Compaction
☐ compact
☑ moderately compact
☐ loose
☐ friable

Thickness
0.12

Colour
light ☐ mid ☑ dark ☐ mottled ☐

brownish ☐	☑ brown
greyish ☑	☐ grey
orangeish ☐	☐ orange
yellowish ☐	☐ yellow
reddish ☐	☐ red
blueish ☐	☐ blue

black ☐ white ☐ other* ☐

Composition

clayey ☐	☐ clay
silty ☐	☑ silt
sandy ☐	☐ sand
gravelly ☐	☐ gravel
peaty ☐	☐ peat

other* ☐

Inclusions

use the following: O: occasional M: moderate F: frequent	stones*	chalk	iron pan	manganese	charcoal	plant remains*	wood	marine shell	bone*	pot	fired clay / CBM	CTP	mortar/plaster	leather/textile	glass	metal	industrial waste	lithics	coarse stone		
frequency	M				O																
bulk find	☐	☐	☐	☐	☐	☐	☐	☐	☐	☐	☐	☐	☐	☐	☐	☐	☐	☐	☐	☐	☐

INTERPRETATION:
topsoil ☐
subsoil ☐
geological subsoil ☐
remnant topsoil ☐
surface ☐
occupation layer ☐
dumped layer ☐
deliberate backfill ☐
destruction debris ☐
bedding layer ☐
natural infilling ☑
colluvial layer ☐
in situ burning ☐
post-pipe ☐
packing ☐
cremation ☐
other fill/deposit (describe below) ☐

CROSS REFERENCE

Sample nos	*Finds nos*	*Photo nos*	*Drawing nos*
16114	/	1610307	Surveyed: plan ☐ section ☐ levels ☐ —

Basic process
construction ☐ use ☑ disuse ☑

Date	30/10/17
Initials	AC
Checked by	

This form is incomplete if fields marked with ◤ are empty. PTO for additional information (and describing all items marked with *) and sketches.

ADDITIONAL INFORMATION
(any further details that may be important for understanding the context, including items marked * overleaf)

FILL (161097) OF PIT [161098] - MODERATELY COMPACT GREYISH-BROWN SILT WITH MODERATE INCLUSIONS OF STONES AND OCCASIONAL CHARCOAL. NO FINDS.

Refer to context 161100 Plan

SKETCHES
(consider: location plan, detailed plan showing relationships, section showing fills/deposits as appropriate)

SKETCH NOT TO SCALE

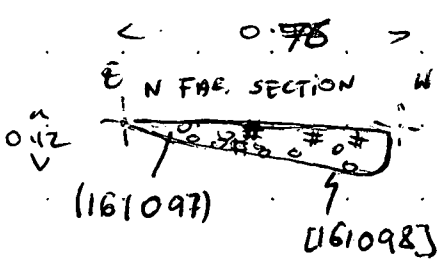

KEY

o - STONES

- CHARCOAL

MATRIX

(161001)

(161097)

[161098]

(161107)

MOLA HEADLAND INFRASTRUCTURE

CONTEXT SHEET

Site code	Area/Field	Sub-area/Trench	Context number
A 14	TEA 16		[161098]
ECB #	**Subgroup**	**Parent context**	**Context type**
		[161098]	cut ☑ fill ☐ deposit ☐

STRATIGRAPHIC MATRIX / STRATIGRAPHY

					STRATIGRAPHY
		[161097]			Same as context —
		[161098]			Cuts context [161107]
		[161107]			Cut by context —

CUT

(if you are using this section score out section **FILL/DEPOSIT** below)

DESCRIPTION / INTERPRETATION

Shape

sub- ☑ rectangular ☐ square ☐ circular ☑ linear ☐ curvilinear ☐ irregular ☐ other* ☐

Orientation

- ☐ N-S
- ☐ E-W
- ☐ NE-SW
- ☐ NW-SE

N

Sides

- ☐ vertical
- ☐ steep
- ☑ moderate
- ☐ gentle
- (steep, moderate, gentle: sloping)
- ☐ stepped
- ☐ undercutting
- ☐ complex*

Base

- ☐ flat
- ☑ concave
- ☐ v-shaped
- ☐ sloping
- ☐ uneven
- ☐ complex*

Dimensions in metres	Length	Width	Depth	Diameter
	0.76.	0.45	0.12	

Shape result of *(tick all that apply)*

design ☑ material cut into ☐ natural processes ☐ degree of truncation ☐ uncertain ☐

INTERPRETATION

- pit ☑
- post-hole ☐
- stake-hole ☐
- ditch ☐
- ring-ditch ☐
- beam slot ☐
- construction cut ☐
- robber cut ☐
- gully ☐
- palaeochannel ☐
- furrow ☐
- field boundary ☐
- burial cut ☐
- other cut (describe below) ☐

FILL/DEPOSIT

(if you are using this section score out section **CUT** above)

DESCRIPTION / INTERPRETATION

Compaction

- ☐ compact
- ☐ moderately compact
- ☐ loose
- ☐ friable

Thickness

Colour

light ☐ mid ☐ dark ☐ mottled ☐

brownish ☐	brown ☐
greyish ☐	grey ☐
orangeish ☐	orange ☐
yellowish ☐	yellow ☐
reddish ☐	red ☐
blueish ☐	blue ☐

black ☐ white ☐ other* ☐

Composition

clayey ☐	clay ☐
silty ☐	silt ☐
sandy ☐	sand ☐
gravelly ☐	gravel ☐
peaty ☐	peat ☐

other* ☐

Inclusions

use the following: O: occasional M: moderate F: frequent

	stones*	chalk	iron pan	manganese	charcoal	plant remains*	wood	marine shell	bone*	pot	fired clay / CBM	CTP	mortar/plaster	leather/textile	glass	metal	industrial waste	lithics	coarse stone		
frequency																					
bulk find	☐	☐	☐	☐	☐	☐	☐	☐	☐	☐	☐	☐	☐	☐	☐	☐	☐	☐	☐	☐	☐

INTERPRETATION

- topsoil ☐
- subsoil ☐
- geological subsoil ☐
- remnant topsoil ☐
- surface ☐
- occupation layer ☐
- dumped layer ☐
- deliberate backfill ☐
- destruction debris ☐
- bedding layer ☐
- natural infilling ☐
- colluvial layer ☐
- in situ burning ☐
- post-pipe ☐
- packing ☐
- cremation ☐
- other fill/deposit (describe below) ☐

CROSS REFERENCE

Sample nos	Finds nos	Photo nos	Drawing nos
		1610307	Surveyed: plan ☐ section ☐ levels ☐

Basic process

construction ☑ use ☐ disuse ☐

Date	30/10/17
Initials	AC
Checked by	JS

*This form is incomplete if fields marked with ◤ are empty. PTO for additional information (and describing all items marked with *) and sketches.*

ADDITIONAL INFORMATION
(any further details that may be important for understanding the context, including items marked * overleaf)

CUT [161098] OF PIT PLACED IN THE NORTH WEST QUAD. OF THE BARROW ON THE TOP OF PRIMARY MOUND, UNDER TOPSOIL. NEXT TO THIS PIT IN DISTANCE 0.20 M PLACED PIT [161100].

Refer to context 161097 Section

SKETCHES
(consider: location plan, detailed plan showing relationships, section showing fills/deposits as appropriate)

SKETCH PLAN
[161100]

MOLA HEADLAND INFRASTRUCTURE

CONTEXT SHEET

Site code	Area/Field	Sub-area/Trench	Context number
A 14	TEA 16		(161099)
ECB #	**Subgroup**	**Parent context**	**Context type**
		[161100]	cut ☐ fill ☑ deposit ☐

STRATIGRAPHIC MATRIX

					STRATIGRAPHY
		[161102]			Same as context —
		(161099)			Cuts context —
		[161100]			Cut by context [161102]

CUT (if you are using this section score out section **FILL/DEPOSIT** below) — DESCRIPTION / INTERPRETATION

Shape
sub- ☐ rectangular ☐ square ☐ circular ☐ linear ☐ curvilinear ☐ irregular ☐ other* ☐

Orientation: N-S ☐ E-W ☐ NE-SW ☐ NW-SE ☐ (N)

Sides: vertical ☐ steep ☐ moderate ☐ gentle ☐ (sloping) stepped ☐ undercutting ☐ complex* ☐

Base: flat ☐ concave ☐ v-shaped ☐ sloping ☐ uneven ☐ complex* ☐

Dimensions in metres	Length	Width	Depth	Diameter

Shape result of (tick all that apply)
design ☐ material cut into ☐ natural processes ☐ degree of truncation ☐ uncertain ☐

INTERPRETATION: pit ☐ post-hole ☐ stake-hole ☐ ditch ☐ ring-ditch ☐ beam slot ☐ construction cut ☐ robber cut ☐ gully ☐ palaeochannel ☐ furrow ☐ field boundary ☐ burial cut ☐ other cut (describe below) ☐

FILL/DEPOSIT (if you are using this section score out section **CUT** above) — DESCRIPTION / INTERPRETATION

Compaction: compact ☐ moderately compact ☑ loose ☐ friable ☐

Colour: light ☐ mid ☑ dark ☐ mottled ☐
brownish ☐ brown ☐ greyish ☐ grey ☑ orangeish ☐ orange ☐ yellowish ☐ yellow ☐ reddish ☐ red ☐ blueish ☐ blue ☐
black ☐ white ☐ other* ☐

Composition: clayey ☐ clay ☐ silty ☐ silt ☑ sandy ☐ sand ☐ gravelly ☐ gravel ☐ peaty ☐ peat ☐
other* ☐

Thickness: 0.13

Inclusions

use the following: O: occasional M: moderate F: frequent	stones*	chalk	iron pan	manganese	charcoal	plant remains*	wood	marine shell	bone*	pot	fired clay / CBM	CTP	mortar/plaster	leather/textile	glass	metal	industrial waste	lithics	coarse stone
frequency	O				M														
bulk find	☐	☐	☐	☐	☐	☐	☐	☐	☐	☐	☐	☐	☐	☐	☐	☐	☐	☐	☐

INTERPRETATION: topsoil ☐ subsoil ☐ geological subsoil ☐ remnant topsoil ☐ surface ☐ occupation layer ☐ dumped layer ☐ deliberate backfill ☐ destruction debris ☐ bedding layer ☐ natural infilling ☑ colluvial layer ☐ in situ burning ☐ post-pipe ☐ packing ☐ cremation ☐ other fill/deposit (describe below) ☐

CROSS REFERENCE

Sample nos	Finds nos	Photo nos	Drawing nos
16115	\	1610308	Surveyed: plan ☐ section ☑ levels ☐ DWG #16163 sheet 6

Basic process: construction ☐ use ☑ disuse ☑

Date 30/10/17
Initials AC
Checked by JS

*This form is incomplete if fields marked with ◤ are empty. PTO for additional information (and describing all items marked with *) and sketches.*

ADDITIONAL INFORMATION

(any further details that may be important for understanding the context, including items marked * overleaf)

FILL (161099) OF A PIT [161000] MODERATELY COMPACT MEDIUM GREY SILT WITH MODERATE INCLUSIONS OF CHARCOAL AND OCCASIONAL OF MEDIUM AND SMALL STONES, NO FINDS. FILL (161099) IS CUT BY DITCH [161102].

Refer to context 161100 Plan

SKETCHES

(consider: location plan, detailed plan showing relationships, section showing fills/deposits as appropriate)

SKETCH NOT TO SCALE

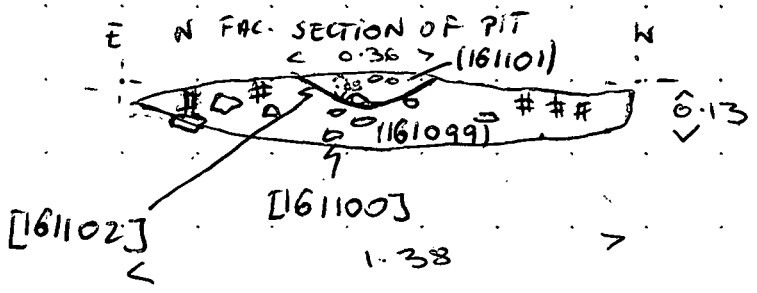

KEY

o o - STONES

- CHARCOAL

MATRIX

(161001)

(161101)

[161102]

(161099)

[161100]

(161107)

MOLA HEADLAND INFRASTRUCTURE

CONTEXT SHEET

Site code	Area/Field	Sub-area/Trench	Context number
A 14	TEA 16		[161100]
ECB #	**Subgroup**	**Parent context**	**Context type**
		[161100]	cut ☑ fill ☐ deposit ☐

STRATIGRAPHIC MATRIX

					STRATIGRAPHY
		(161099)			Same as context —
		[161100]			Cuts context (161107)
		(161107)			Cut by context —

CUT (if you are using this section score out section **FILL/DEPOSIT** below) — DESCRIPTION / INTERPRETATION

Shape
sub-☑ rectangular ☐ square ☐ circular ☑ linear ☐ curvilinear ☐ irregular ☐ other* ☐

Orientation
☐ N-S
☐ E-W
☐ NE-SW
☐ NW-SE
N

Sides
☐ vertical
☐ steep
☑ moderate (sloping)
☐ gentle (sloping)
☐ stepped
☐ undercutting
☐ complex*

Base
☐ flat
☑ concave
☐ v-shaped
☐ sloping
☐ uneven
☐ complex*

Dimensions (in metres)	Length	Width	Depth	Diameter
	1.38	0.90	0.13	

Shape result of (tick all that apply)
design ☑ material cut into ☐ natural processes ☐ degree of truncation ☐ uncertain ☐

INTERPRETATION:
pit ☑
post-hole ☐
stake-hole ☐
ditch ☐
ring-ditch ☐
beam slot ☐
construction cut ☐
robber cut ☐
gully ☐
palaeochannel ☐
furrow ☐
field boundary ☐
burial cut ☐
other cut (describe below) ☐

FILL/DEPOSIT (if you are using this section score out section **CUT** above) — DESCRIPTION / INTERPRETATION

Compaction
☐ compact
☐ moderately compact
☐ loose
☐ friable

Thickness

Colour
light ☐ mid ☐ dark ☐ mottled ☐
brownish ☐ brown ☐
greyish ☐ grey ☐
orangeish ☐ orange ☐
yellowish ☐ yellow ☐
reddish ☐ red ☐
blueish ☐ blue ☐
black ☐ white ☐ other* ☐

Composition
clayey ☐ clay ☐
silty ☐ silt ☐
sandy ☐ sand ☐
gravelly ☐ gravel ☐
peaty ☐ peat ☐
other* ☐

Inclusions

use the following: O: occasional M: moderate F: frequent	stones*	chalk	iron pan	manganese	charcoal	plant remains*	wood	marine shell	bone*	pot	fired clay / CBM	CTP	mortar/plaster	leather/textile	glass	metal	industrial waste	lithics	coarse stone		
frequency																					
bulk find	☐	☐	☐	☐	☐	☐	☐	☐	☐	☐	☐	☐	☐	☐	☐	☐	☐	☐	☐	☐	☐

INTERPRETATION:
topsoil ☐
subsoil ☐
geological subsoil ☐
remnant topsoil ☐
surface ☐
occupation layer ☐
dumped layer ☐
deliberate backfill ☐
destruction debris ☐
bedding layer ☐
natural infilling ☐
colluvial layer ☐
in situ burning ☐
post-pipe ☐
packing ☐
cremation ☐
other fill/deposit (describe below) ☐

CROSS REFERENCE

Sample nos	Finds nos	Photo nos	Drawing nos
/	/	1610308	Surveyed: plan ☐ section ☑ levels ☐ DWG# 16163 sheet 6

Basic process
construction ☑ use ☐ disuse ☐

Date 30/10/17
Initials AC
Checked by

*This form is incomplete if fields marked with ◤ are empty. PTO for additional information (and describing all items marked with *) and sketches.*

ADDITIONAL INFORMATION
(any further details that may be important for understanding the context, including items marked * overleaf)

CUT [161100] OF PIT PLACED ON THE TOP OF PRIMARY MOUND OF THE BARROW, UNDER TOPSOIL. THIS PIT IS CUT BY DITCH [161102] AND IS NEXT TO PIT [161098] IN DISTANCE 0.20 M.
PLACED IN NORTH-WEST QUAD OF BARROW.

Refer to context: 161099 Section

SKETCHES
(consider: location plan, detailed plan showing relationships, section showing fills/deposits as appropriate)

4 N
NTS

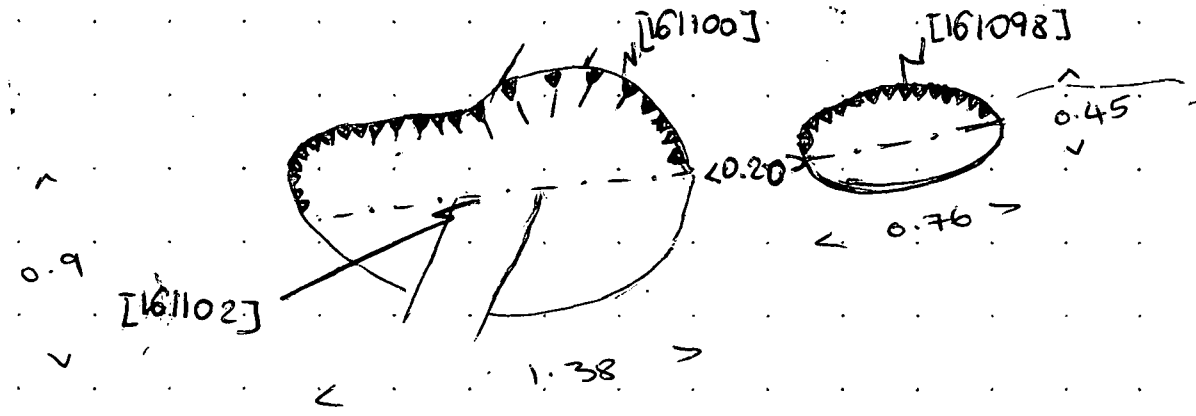

BULK

BULK

MOLA HEADLAND INFRASTRUCTURE

CONTEXT SHEET

Site code	Area/Field	Sub-area/Trench	Context number
A 14	TEA 16		(161101)
ECB #	**Subgroup**	**Parent context**	**Context type**
		[161102]	cut ☐ fill ☑ deposit ☐

STRATIGRAPHIC MATRIX — STRATIGRAPHY

		(161001)			Same as context
		(161101)			Cuts context
		[161102]			Cut by context

CUT (if you are using this section score out section **FILL/DEPOSIT** below) — DESCRIPTION — INTERPRETATION

Shape
sub- ☐ rectangular ☐ square ☐ circular ☐ linear ☐ curvilinear ☐ irregular ☐ other* ☐

Orientation
☐ N-S
☐ E-W
☐ NE-SW
☐ NW-SE
N

Sides
☐ vertical
☐ steep
☐ moderate
☐ gentle
sloping
☐ stepped
☐ undercutting
☐ complex*

Base
☐ flat
☐ concave
☐ v-shaped
☐ sloping
☐ uneven
☐ complex*

Dimensions in metres	*Length*	*Width*	*Depth*	*Diameter*

Shape result of (tick all that apply)
design ☐ material cut into ☐ natural processes ☐ degree of truncation ☐ uncertain ☐

INTERPRETATION:
pit ☐
post-hole ☐
stake-hole ☐
ditch ☐
ring-ditch ☐
beam slot ☐
construction cut ☐
robber cut ☐
gully ☐
palaeochannel ☐
furrow ☐
field boundary ☐
burial cut ☐
other cut (describe below) ☐

FILL/DEPOSIT (if you are using this section score out section **CUT** above) — DESCRIPTION — INTERPRETATION

Compaction
☑ compact
☐ moderately compact
☐ loose
☐ friable

Thickness
0.08

Colour
light ☐ mid ☑ dark ☐ mottled ☐

brownish ☑	☐ brown
greyish ☐	☐ grey
orangeish ☐	☑ orange
yellowish ☐	☐ yellow
reddish ☐	☐ red
blueish ☐	☐ blue

black ☐ white ☐ other* ☐

Composition

clayey ☐	☑ clay
silty ☐	☐ silt
sandy ☐	☐ sand
gravelly ☐	☐ gravel
peaty ☐	☐ peat

other* ☐

Inclusions

use the following: O: occasional M: moderate F: frequent	stones*	chalk	iron pan	manganese	charcoal	plant remains*	wood	marine shell	bone*	pot	fired clay / CBM	CTP	mortar/plaster	leather/textile	glass	metal	industrial waste	lithics	coarse stone		
frequency	O																				
bulk find	☐	☐	☐	☐	☐	☐	☐	☐	☐	☐	☐	☐	☐	☐	☐	☐	☐	☐	☐	☐	☐

INTERPRETATION:
topsoil ☐
subsoil ☐
geological subsoil ☐
remnant topsoil ☐
surface ☐
occupation layer ☐
dumped layer ☐
deliberate backfill ☐
destruction debris ☐
bedding layer ☐
natural infilling ☑
colluvial layer ☐
in situ burning ☐
post-pipe ☐
packing ☐
cremation ☐
other fill/deposit (describe below) ☐

CROSS REFERENCE

Sample nos	Finds nos	Photo nos	Drawing nos
		1610308	Surveyed: plan ☐ section ☑ levels ☐ DWG# 16163 sheet 6

Basic process
construction ☐ use ☐ disuse ☑

Date	30/10/17
Initials	AC
Checked by	

*This form is incomplete if fields marked with ◤ are empty. PTO for additional information (and describing all items marked with *) and sketches.*

ADDITIONAL INFORMATION
(any further details that may be important for understanding the context, including items marked * overleaf)

FILL (161101) OF DITCH [161102] COMPACTE MID BROWNISH ORANGE CLAY WITH OCCASIONAL INCLUSIONS OF STONES.
NO FINDS

Refer to context: Plan 161100

SKETCHES
(consider: location plan, detailed plan showing relationships, section showing fills/deposits as appropriate)

SECTION SKETCH
(161099)

MOLA HEADLAND INFRASTRUCTURE

CONTEXT SHEET

Site code	Area/Field	Sub-area/Trench	Context number
A 14	TEA 16		[161102]
ECB #	**Subgroup**	**Parent context**	**Context type**
		[161102]	cut ☑ fill ☐ deposit ☐

STRATIGRAPHIC MATRIX — STRATIGRAPHY

		(161101)			Same as context —
		[161102]			Cuts context (161099)
		(161099)			Cut by context —

CUT (if you are using this section score out section **FILL/DEPOSIT** below) — DESCRIPTION — INTERPRETATION

Shape
sub- ☐ rectangular ☐ square ☐ circular ☐ linear ☑ curvilinear ☐ irregular ☐ other* ☐

Orientation: ☐ N-S ☐ E-W ☑ NE-SW ☐ NW-SE (N)

Sides: ☐ vertical ☐ steep ☑ moderate (sloping) ☐ gentle (sloping) ☐ stepped ☐ undercutting ☐ complex*

Base: ☐ flat ☑ concave ☐ v-shaped ☐ sloping ☐ uneven ☐ complex*

Dimensions in metres	Length	Width	Depth	Diameter
	0.80+	0.36	0.08-	

Shape result of (tick all that apply)
design ☑ material cut into ☐ natural processes ☐ degree of truncation ☐ uncertain ☐

INTERPRETATION: ☐ pit ☐ post-hole ☐ stake-hole ☑ ditch ☐ ring-ditch ☐ beam slot ☐ construction cut ☐ robber cut ☐ gully ☐ palaeochannel ☐ furrow ☐ field boundary ☐ burial cut ☐ other cut (describe below) ☐

FILL/DEPOSIT (if you are using this section score out section **CUT** above) — DESCRIPTION — INTERPRETATION

Compaction: ☐ compact ☐ moderately compact ☐ loose ☐ friable

Thickness

Colour: light ☐ mid ☐ dark ☐ mottled ☐
brownish ☐ brown ☐ greyish ☐ grey ☐ orangeish ☐ orange ☐ yellowish ☐ yellow ☐ reddish ☐ red ☐ blueish ☐ blue ☐
black ☐ white ☐ other* ☐

Composition: clayey ☐ clay ☐ silty ☐ silt ☐ sandy ☐ sand ☐ gravelly ☐ gravel ☐ peaty ☐ peat ☐
other* ☐

Inclusions

use the following: O: occasional M: moderate F: frequent	stones*	chalk	iron pan	manganese	charcoal	plant remains*	wood	marine shell	bone*	pot	fired clay / CBM	CTP	mortar/plaster	leather/textile	glass	metal	industrial waste	lithics	coarse stone		
frequency																					
bulk find	☐	☐	☐	☐	☐	☐	☐	☐	☐	☐	☐	☐	☐	☐	☐	☐	☐	☐	☐	☐	☐

INTERPRETATION: ☐ topsoil ☐ subsoil ☐ geological subsoil ☐ remnant topsoil ☐ surface ☐ occupation layer ☐ dumped layer ☐ deliberate backfill ☐ destruction debris ☐ bedding layer ☐ natural infilling ☐ colluvial layer ☐ in situ burning ☐ post-pipe ☐ packing ☐ cremation ☐ other fill/deposit (describe below) ☐

CROSS REFERENCE

Sample nos	Finds nos	Photo nos	Drawing nos
		1610308	Surveyed: plan ☐ section ☑ levels ☐ DWG# 16163 sheet 6

Basic process: construction ☑ use ☐ disuse ☐

Date 30/10/17
Initials AC
Checked by

*This form is incomplete if fields marked with ◤ are empty. PTO for additional information (and describing all items marked with *) and sketches.*

ADDITIONAL INFORMATION
(any further details that may be important for understanding the context, including items marked * overleaf)

CUT [161102] OF DITCH, IT IS HARD TO SAY HOW LONG. THIS DITCH IS CUTTING PIT [161100].
PLACED IN NORTH-WEST QUAD OF BARROW.

Refer to context: Section 161099

SKETCHES
(consider: location plan, detailed plan showing relationships, section showing fills/deposits as appropriate)

FOR SKETCH PLAN
SEE [161100]

MOLA HEADLAND INFRASTRUCTURE

MOLA HEADLAND ARCHAEOLOGY

CONTEXT SHEET

Site code	Area/Field	Sub-area/Trench	Context number
A14 ~~[illegible]~~	TEA16	—	(161103)
ECB #	**Subgroup**	**Parent context**	**Context type**
	—	[161104]	cut ☐ fill ☑ deposit ☐

STRATIGRAPHIC MATRIX — STRATIGRAPHY

		~~(161107)~~	(161001)		Same as context —
		(161103)			Cuts context —
		[161104]			Cut by context —

CUT (if you are using this section score out section **FILL/DEPOSIT** below) — DESCRIPTION — INTERPRETATION

Shape
sub- ☐ rectangular ☐ square ☐ circular ☐ linear ☐ curvilinear ☐ irregular ☐ other* ☐

Orientation
☐ N-S
☐ E-W
☐ NE-SW
☐ NW-SE
N

Sides
☐ vertical
☐ steep
☐ moderate
☐ gentle
sloping
☐ stepped
☐ undercutting
☐ complex*

Base
☐ flat
☐ concave
☑ v-shaped
☐ sloping
☐ uneven
☐ complex*

Dimensions in metres	*Length*	*Width*	*Depth*	*Diameter*

Shape result of (tick all that apply)
design ☑ material cut into ☐ natural processes ☐ degree of truncation ☐ uncertain ☐

INTERPRETATION:
pit ☐
post-hole ☐
stake-hole ☐
ditch ☐
ring-ditch ☐
beam slot ☐
construction cut ☐
robber cut ☐
gully ☐
palaeochannel ☐
furrow ☐
field boundary ☐
burial cut ☐
other cut (describe below) ☐

FILL/DEPOSIT (if you are using this section score out section **CUT** above) — DESCRIPTION — INTERPRETATION

Compaction
☐ compact
☑ moderately compact
☐ loose
☐ friable

Thickness
0.15m

Colour
light ☐ mid ☑ dark ☐ mottled ☐

brownish ☑	brown ☐
greyish ☐	grey ☑
orangeish ☐	orange ☐
yellowish ☐	yellow ☐
reddish ☐	red ☐
blueish ☐	blue ☐

black ☐ white ☐ other* ☐

Composition

clayey ☐	clay ☐
silty ☐	silt ☑
sandy ☑	sand ☐
gravelly ☐	gravel ☐
peaty ☐	peat ☐

other* ☐

Inclusions

use the following: O: occasional M: moderate F: frequent	stones*	chalk	iron pan	manganese	charcoal	plant remains*	wood	marine shell	bone*	pot	fired clay / CBM	CTP	mortar/plaster	leather/textile	glass	metal	industrial waste	lithics	coarse stone		
frequency	O				M																
bulk find	☐	☐	☐	☐	☐	☐	☐	☐	☐	☐	☐	☐	☐	☐	☐	☐	☐	☑	☐	☐	☐

INTERPRETATION:
topsoil ☐
subsoil ☐
geological subsoil ☐
remnant topsoil ☐
surface ☐
occupation layer ☐
dumped layer ☐
deliberate backfill ☐
destruction debris ☐
bedding layer ☐
natural infilling ☑
colluvial layer ☐
in situ burning ☐
post-pipe ☐
packing ☐
cremation ☐
other fill/deposit (describe below) ☐

CROSS REFERENCE

Sample nos	Finds nos	Photo nos	Drawing nos
S 16116	—	1610309	Surveyed: plan ☐ section ☐ levels ☐ —

Basic process
construction ☐ use ☐ disuse ☑

Date	31/10/17
Initials	WE
Checked by	NP 24/1/18

*This form is incomplete if fields marked with ◤ are empty. PTO for additional information (and describing all items marked with *) and sketches.*

ADDITIONAL INFORMATION
(any further details that may be important for understanding the context, including items marked * overleaf)

FILL OF SMALL PIT [161104], CONTAING CLUMPS OF CHARCOAL AND A FLINT FLAKE. COULD HAVE SILTED UP NATURALY ALLOWING TIME FOR WIND BLOW CHARCOAL TO MIX IN. THE CONCENTRATION, IN CERTAIN AREAS, OF CHARCOAL ~~BA~~ WOULD SUGGEST THIS WIND BLOWN CHARCOAL DRAMATICALY VARIED IN CONSISTENCY.

Refer to context [161104]

SKETCHES
(consider: location plan, detailed plan showing relationships, section showing fills/deposits as appropriate)

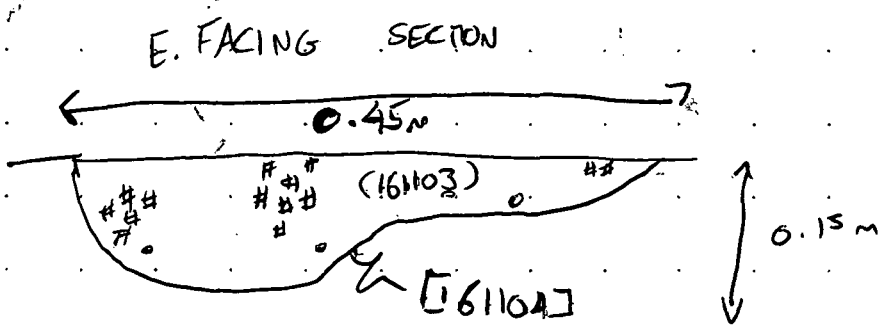

KEY
o GRAVEL
CHARCOAL

MOLA HEADLAND INFRASTRUCTURE

CONTEXT SHEET

Site code	Area/Field	Sub-area/Trench	Context number
A14	TEA16	—	[161104]
ECB #	**Subgroup**	**Parent context**	**Context type**
	—	[161104]	cut ☑ fill ☐ deposit ☐

STRATIGRAPHIC MATRIX

					STRATIGRAPHY
		(161103)			Same as context —
		[161104]			Cuts context (161107)
		[161108]	(161107)		Cut by context —

CUT (if you are using this section score out section **FILL/DEPOSIT** below) — DESCRIPTION

Shape: sub- ☑ rectangular ☐ square ☐ circular ☑ linear ☐ curvilinear ☐ irregular ☐ other* ☐

Orientation: ☐ N-S ☑ E-W ☐ NE-SW ☐ NW-SE

Sides: ☐ vertical ☐ steep ☑ moderate ☑ gentle (sloping) ☐ stepped ☐ undercutting ☐ complex*

Base: ☐ flat ☐ concave ☐ v-shaped ☐ sloping ☑ uneven ☑ complex*

Dimensions (in metres)	Length	Width	Depth	Diameter
	0.57	0.45m	0.15m	—

Shape result of (tick all that apply): design ☑ material cut into ☐ natural processes ☑ degree of truncation ☐ uncertain ☐

INTERPRETATION: ☑ pit ☐ post-hole ☐ stake-hole ☐ ditch ☐ ring-ditch ☐ beam slot ☐ construction cut ☐ robber cut ☐ gully ☐ palaeochannel ☐ furrow ☐ field boundary ☐ burial cut ☐ other cut (describe below) ☐

FILL/DEPOSIT (if you are using this section score out section **CUT** above) — DESCRIPTION

Compaction: ☐ compact ☐ moderately compact ☐ loose ☐ friable

Colour: light ☐ mid ☐ dark ☐ mottled ☐; brownish ☐ brown, greyish ☐ grey, orangeish ☐ orange, yellowish ☐ yellow, reddish ☐ red, blueish ☐ blue; black ☐ white ☐ other* ☐

Composition: clayey ☐ clay, silty ☐ silt, sandy ☐ sand, gravelly ☐ gravel, peaty ☐ peat; other* ☐

Thickness

Inclusions

use the following: O: occasional M: moderate F: frequent	stones*	chalk	iron pan	manganese	charcoal	plant remains*	wood	marine shell	bone*	pot	fired clay / CBM	CTP	mortar/plaster	leather/textile	glass	metal	industrial waste	lithics	coarse stone		
frequency																					
bulk find	☐	☐	☐	☐	☐	☐	☐	☐	☐	☐	☐	☐	☐	☐	☐	☐	☐	☐	☐	☐	☐

INTERPRETATION: ☐ topsoil ☐ subsoil ☐ geological subsoil ☐ remnant topsoil ☐ surface ☐ occupation layer ☐ dumped layer ☐ deliberate backfill ☐ destruction debris ☐ bedding layer ☐ natural infilling ☐ colluvial layer ☐ in situ burning ☐ post-pipe ☐ packing ☐ cremation ☐ other fill/deposit (describe below) ☐

CROSS REFERENCE

Sample nos	Finds nos	Photo nos	Drawing nos
—	—	1610309	Surveyed: plan ☐ section ☐ levels ☐ —

Basic process: construction ☑ use ☐ disuse ☐

Date	31/10/17
Initials	WE
Checked by	MP 24/1/18

*This form is incomplete if fields marked with ◤ are empty. PTO for additional information (and describing all items marked with *) and sketches.*

ADDITIONAL INFORMATION

*(any further details that may be important for understanding the context, including items marked * overleaf)*

CUT OF A SOB CIRCULAR PIT WITH AN UNEVEN BASE. THE BASE IN THE SOUTHERN HALF OF THE PIT IS MUCH LOWER THAN THE NORTH, POSSIBLY A RESULT OF SOMETHING BEING DRAGGED ~~OFF~~ OUT OF THE PIT ~~IN A NORTH WO~~ TO THE NORTH OR MAY JUST BE DISTURBANCE BY PLANTS OR ANIMALS OF WHICH THERE IS A LOT OF IN THE AREA.

THIS PIT IS CUT INTO NW QUAD OF THE ~~BA~~ BARROW VERY CLOSE TO ~~TO~~ THE CENTRAL BULK.

THE STEEPNESS OF SLOPE VARYS BETWEEN GENTLE AND MODERATE. LIKELY DUE TO THE SAME REASON AS THE UNEVEN BASE

Refer to context

SKETCHES

(consider: location plan, detailed plan showing relationships, section showing fills/deposits as appropriate)

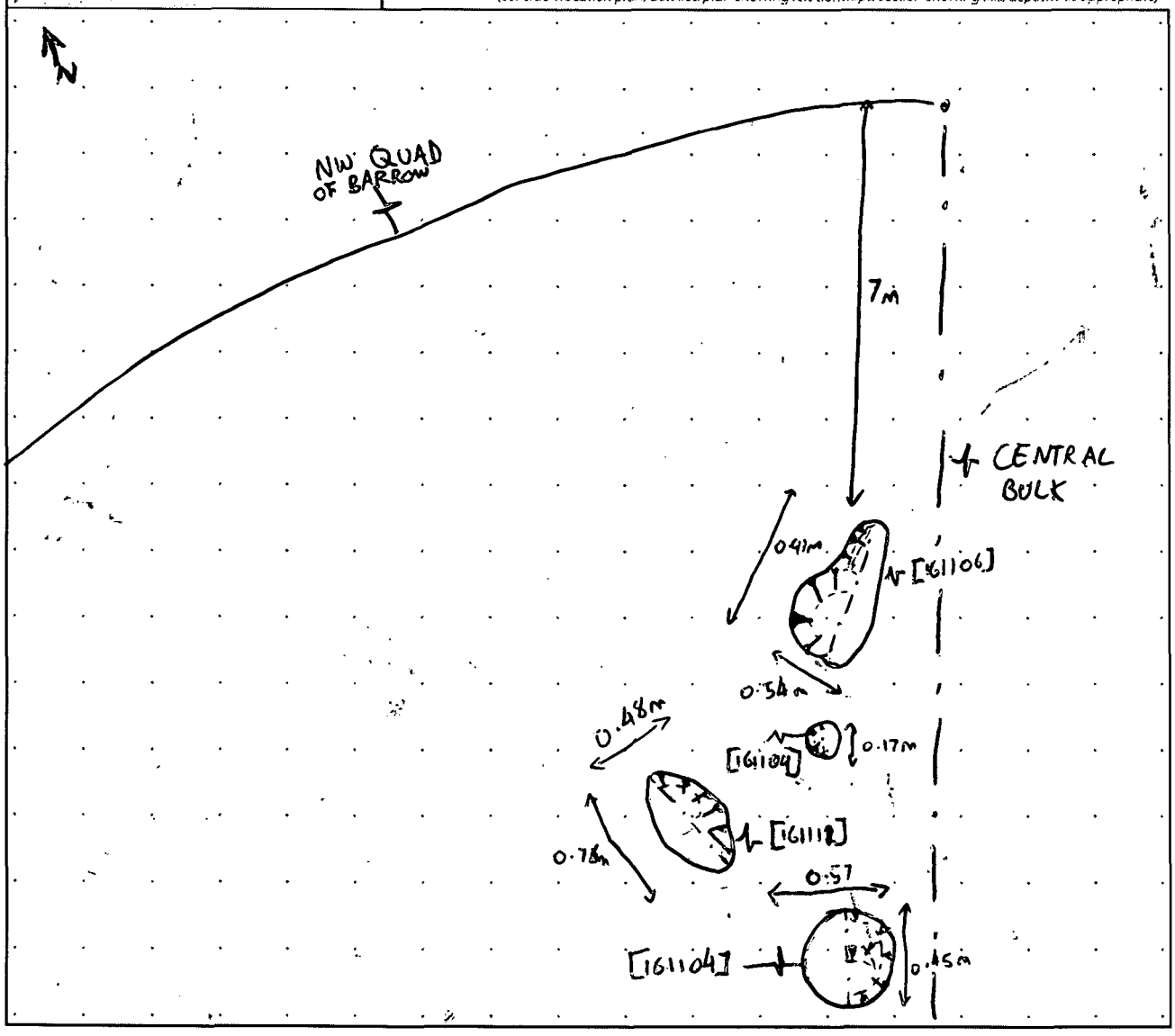

MOLA HEADLAND INFRASTRUCTURE

MOLA HEADLAND ARCHAEOLOGY

CONTEXT SHEET

Site code	Area/Field	Sub-area/Trench	Context number
A14	TEA16	—	(161105)
ECB #	**Subgroup**	**Parent context**	**Context type**
	—	[161106]	cut ☐ fill ☑ deposit ☐

STRATIGRAPHIC MATRIX — STRATIGRAPHY

		~~(161107)~~	(161001)		Same as context —
		(161105)			Cuts context —
		[161166]			Cut by context —

CUT

(if you are using this section score out section **FILL/DEPOSIT** below) — DESCRIPTION — INTERPRETATION

Shape

sub- ☐ rectangular ☐ square ☐ circular ☐ linear ☐ curvilinear ☐ irregular ☐ other* ☐

Orientation

I ☐ N-S
H ☐ E-W
☐ NE-SW
☐ NW-SE
N

Sides

☐ vertical
☐ steep
☐ moderate
☐ gentle
sloping
☐ stepped
☐ undercutting
☐ complex*

Base

☐ flat
☐ concave
☐ v-shaped
☐ sloping
☐ uneven
☐ complex*

Dimensions in metres	Length	Width	Depth	Diameter

Shape result of (tick all that apply)

design ☐ material cut into ☐ natural processes ☐ degree of truncation ☐ uncertain ☐

INTERPRETATION:

- pit ☐
- post-hole ☐
- stake-hole ☐
- ditch ☐
- ring-ditch ☐
- beam slot ☐
- construction cut ☐
- robber cut ☐
- gully ☐
- palaeochannel ☐
- furrow ☐
- field boundary ☐
- burial cut ☐
- other cut (describe below) ☐

FILL/DEPOSIT

(if you are using this section score out section **CUT** above) — DESCRIPTION — INTERPRETATION

Compaction

☑ compact
☐ moderately compact
☐ loose
☐ friable

Thickness 0.18m

Colour

light ☐ mid ☐ dark ☐ mottled ☑

brownish ☐	brown ☐
greyish ☐	grey ☑
orangeish ☐	orange ☐
yellowish ☑	yellow ☐
reddish ☐	red ☐
blueish ☐	blue ☐

black ☐ white ☐ other* ☐

Composition

clayey ☐	clay ☐
silty ☐	silt ☑
sandy ☑	sand ☑
gravelly ☐	gravel ☐
peaty ☐	peat ☐

other* ☐

Inclusions

use the following: O: occasional M: moderate F: frequent

	stones*	chalk	iron pan	manganese	charcoal	plant remains*	wood	marine shell	bone*	pot	fired clay / CBM	CTP	mortar/plaster	leather/textile	glass	metal	industrial waste	lithics	coarse stone		
frequency	M				F																
bulk find	☐	☐	☐	☐	☐	☐	☐	☐	☐	☐	☐	☐	☐	☐	☐	☐	☐	☐	☐	☐	☐

INTERPRETATION:

- topsoil ☐
- subsoil ☐
- geological subsoil ☐
- remnant topsoil ☐
- surface ☐
- occupation layer ☐
- dumped layer ☑
- deliberate backfill ☐
- destruction debris ☐
- bedding layer ☐
- natural infilling ☐
- colluvial layer ☐
- in situ burning ☐
- post-pipe ☐
- packing ☐
- cremation ☐
- other fill/deposit (describe below) ☐

CROSS REFERENCE

Sample nos	Finds nos	Photo nos	Drawing nos
S 16117	—	1610310	Surveyed: plan ☐ section ☑ levels ☐ P: 16164 sheet 6

Basic process

construction ☐ use ☐ disuse ☑

Date	31/10/17
Initials	WE
Checked by	MP 26/1/18

*This form is incomplete if fields marked with ◤ are empty. PTO for additional information (and describing all items marked with *) and sketches.*

ADDITIONAL INFORMATION

*(any further details that may be important for understanding the context, including items marked * overleaf)*

CHARCOAL RICH FILL OF LIKELY TREE BOWL [161106] CONTAINS FREQUENT ~~PATC~~ DENSE PATCHES OF CHARCOAL AND LAYERS OF WHITE ASH, NO EVIDENCE OF BONES TO SUPPORT THE IDEA OF CREMATION, BUT COULD BE THE RESULT OF THE FINER REMAINS OF A CREMATION SUCH AS THE ASH BEING THROWN INTO THIS SMALL TREE BOWL WHILE THE BONES WERE SOMEWHERE ELSE.

Refer to context: [161104]

SKETCHES

(consider: location plan, detailed plan showing relationships, section showing fills/deposits as appropriate)

SEE [161106]

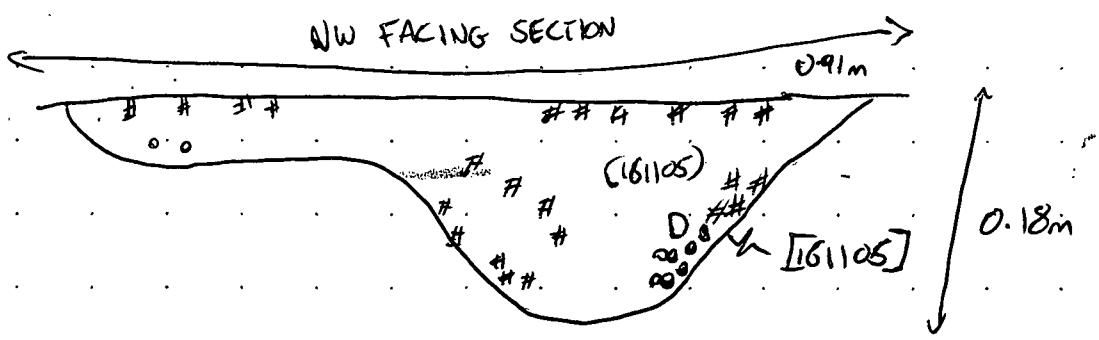

KEY

o GRAVEL

CHARCOAL

MOLA HEADLAND INFRASTRUCTURE

CONTEXT SHEET

Site code	Area/Field	Sub-area/Trench	Context number
AA	TEA16	—	[161106]
ECB #	**Subgroup**	**Parent context**	**Context type**
	—	[161106]	cut ☑ fill ☐ deposit ☐

STRATIGRAPHIC MATRIX — STRATIGRAPHY

		(161105)			Same as context —
		[161106]			Cuts context (161107)
		(161107)			Cut by context —

CUT (if you are using this section score out section **FILL/DEPOSIT** below) — DESCRIPTION — INTERPRETATION

Shape
sub- ☑ rectangular ☑ square ☐ circular ☐ linear ☐ curvilinear ☐ irregular ☐ other* ☐

Orientation
☐ N-S
☐ E-W
☑ NE-SW
☐ NW-SE
N

Sides
☐ vertical
☐ steep
☑ moderate
☐ gentle
(sloping)
☐ stepped
☐ undercutting
☐ complex*

Base
☐ flat
☑ concave
☐ v-shaped
☐ sloping
☐ uneven
☐ complex*

Dimensions (in metres)	Length	Width	Depth	Diameter
	0.91 m	0.54 m	0.18 m	

Shape result of (tick all that apply)
design ☐ material cut into ☐ natural processes ☑ degree of truncation ☐ uncertain ☐

INTERPRETATION:
☐ pit
☐ post-hole
☐ stake-hole
☐ ditch
☐ ring-ditch
☐ beam slot
☐ construction cut
☐ robber cut
☐ gully
☐ palaeochannel
☐ furrow
☐ field boundary
☐ burial cut
☑ other cut (describe below)
TREE BOWL

FILL/DEPOSIT (if you are using this section score out section **CUT** above) — DESCRIPTION — INTERPRETATION

Compaction
☐ compact
☐ moderately compact
☐ loose
☐ friable

Thickness

Colour
light ☐ mid ☐ dark ☐ mottled ☐
brownish ☐ ☐ brown
greyish ☐ ☐ grey
orangeish ☐ ☐ orange
yellowish ☐ ☐ yellow
reddish ☐ ☐ red
blueish ☐ ☐ blue
black ☐ white ☐ other* ☐

Composition
clayey ☐ ☐ clay
silty ☐ ☐ silt
sandy ☐ ☐ sand
gravelly ☐ ☐ gravel
peaty ☐ ☐ peat
other* ☐

Inclusions

use the following: O: occasional M: moderate F: frequent	stone*	chalk	iron pan	manganese	charcoal	plant remains*	wood	marine shell	bone*	pot	fired clay / CBM	CTP	mortar/plaster	leather/textile	glass	metal	industrial waste	lithics	coarse stone		
frequency																					
bulk find	☐	☐	☐	☐	☐	☐	☐	☐	☐	☐	☐	☐	☐	☐	☐	☐	☐	☐	☐	☐	☐

INTERPRETATION:
☐ topsoil
☐ subsoil
☐ geological subsoil
☐ remnant topsoil
☐ surface
☐ occupation layer
☐ dumped layer
☐ deliberate backfill
☐ destruction debris
☐ bedding layer
☐ natural infilling
☐ colluvial layer
☐ in situ burning
☐ post-pipe
☐ packing
☐ cremation
☐ other fill/deposit (describe below)

CROSS REFERENCE

Sample nos	Finds nos	Photo nos	Drawing nos
—	—	1610310	Surveyed: plan ☐ section ☑ levels ☐ D:16164 sheet 6

Basic process
construction ☑ use ☐ disuse ☐

Date	21/10/17
Initials	WE
Checked by	MP 26/1/18

*This form is incomplete if fields marked with ◤ are empty. PTO for additional information (and describing all items marked with *) and sketches.*

ADDITIONAL INFORMATION

(any further details that may be important for understanding the context, including items marked * overleaf)

APPARENT TREE THROW WHICH HAS BEEN FILLED WITH ASH. THE EDGES ARE IRREGULAR, SUGGESTING WHERE ROOTS MAY HAVE BEEN. FEATURE TAPERS OFF TO THE NORTH EAST WHERE THE SLOPE OF THE EDGES DECREASES LIKLEY WHERE THE TREE (LARGE SHRUB) FELL.

Refer to context [161104]

SKETCHES

(consider: location plan, detailed plan showing relationships, section showing fills/deposits as appropriate)

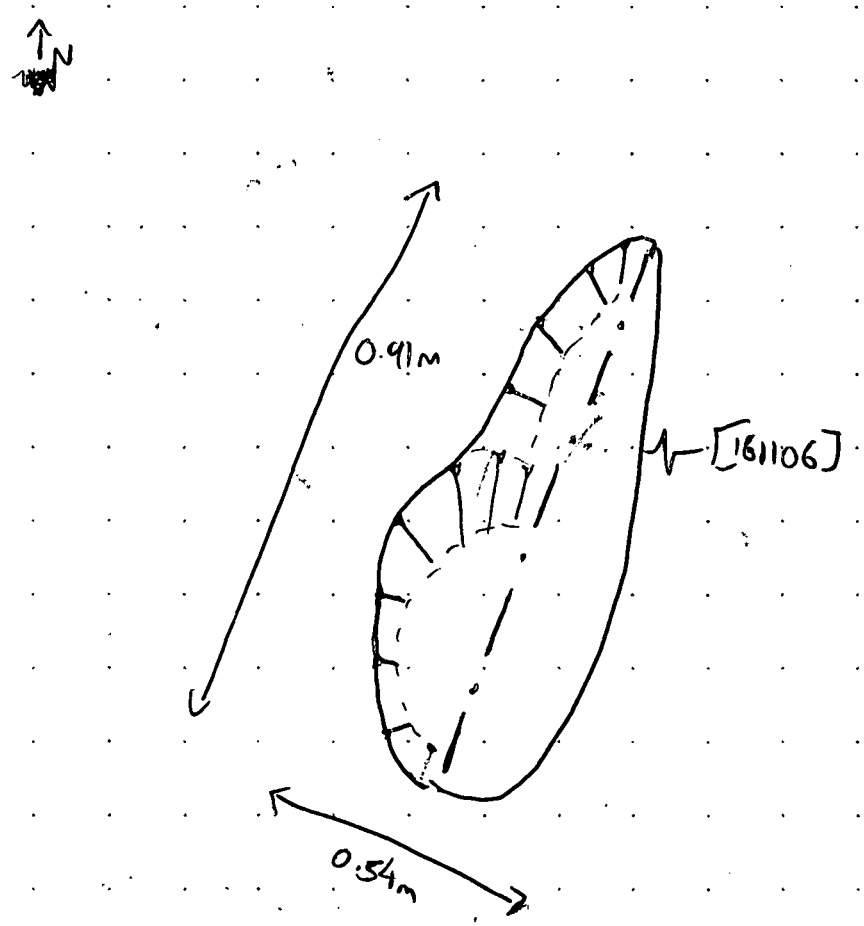

MOLA HEADLAND INFRASTRUCTURE

MOLA HEADLAND ARCHAEOLOGY

CONTEXT SHEET

Site code	Area/Field	Sub-area/Trench	Context number
A14	TEA16		161107
ECB #	**Subgroup**	**Parent context**	**Context type**
			cut ☐ fill ☑ deposit ☐

STRATIGRAPHIC MATRIX

[161100]				
		161107		

STRATIGRAPHY

Same as context	161066
Cuts context	
Cut by context	

CUT

(if you are using this section score out section **FILL/DEPOSIT** below)

DESCRIPTION

Shape

sub- ☐ rectangular ☐ square ☐ circular ☐ linear ☐ curvilinear ☐ irregular ☐ other* ☐

Orientation

☐ N-S
☐ E-W
☐ NE-SW
☐ NW-SE

N

Sides

☐ vertical
☐ steep
☐ moderate
☐ gentle
☐ stepped
☐ undercutting
☐ complex*

sloping

Base

☐ flat
☐ concave
☐ v-shaped
☐ sloping
☐ uneven
☐ complex*

Dimensions	Length	Width	Depth	Diameter
in metres				

Shape result of (tick all that apply)

design ☐ material cut into ☐ natural processes ☐ degree of truncation ☐ uncertain ☐

INTERPRETATION

- pit ☐
- post-hole ☐
- stake-hole ☐
- ditch ☐
- ring-ditch ☐
- beam slot ☐
- construction cut ☐
- robber cut ☐
- gully ☐
- palaeochannel ☐
- furrow ☐
- field boundary ☐
- burial cut ☐
- other cut (describe below) ☐

FILL/DEPOSIT

(if you are using this section score out section **CUT** above)

DESCRIPTION

Compaction

☐ compact
☐ moderately compact
☐ loose
☐ friable

Thickness

Colour

light ☐ mid ☐ dark ☐ mottled ☐

brownish ☐	brown ☐
greyish ☐	grey ☐
orangeish ☐	orange ☐
yellowish ☐	yellow ☐
reddish ☐	red ☐
blueish ☐	blue ☐

black ☐ white ☐ other* ☐

Composition

clayey ☐	clay ☐
silty ☐	silt ☐
sandy ☐	sand ☐
gravelly ☐	gravel ☐
peaty ☐	peat ☐

other* ☐

Inclusions

use the following: O: occasional M: moderate F: frequent	stones*	chalk	iron pan	manganese	charcoal	plant remains*	wood	marine shell	bone*	pot	fired clay / CBM	CTP	mortar/plaster	leather/textile	glass	metal	industrial waste	lithics	coarse stone		
frequency																					
bulk find	☐	☐	☐	☐	☐	☐	☐	☐	☐	☐	☐	☐	☐	☐	☐	☐	☐	☐	☐	☐	☐

INTERPRETATION

- topsoil ☐
- subsoil ☐
- geological subsoil ☐
- remnant topsoil ☐
- surface ☐
- occupation layer ☐
- dumped layer ☐
- deliberate backfill ☐
- destruction debris ☐
- bedding layer ☐
- natural infilling ☐
- colluvial layer ☐
- in situ burning ☐
- post-pipe ☐
- packing ☐
- cremation ☐
- other fill/deposit (describe below) ☐

CROSS REFERENCE

Sample nos	Finds nos	Photo nos	Drawing nos
			Surveyed: plan ☐ section ☑ levels ☐ #16163, 16165

Basic process

construction ☐ use ☐ disuse ☐

Date	
Initials	
Checked by	

*This form is incomplete if fields marked with ◤ are empty. PTO for additional information (and describing all items marked with *) and sketches.*

ADDITIONAL INFORMATION

*(any further details that may be important for understanding the context, including items marked * overleaf)*

① ORIGINALLY THOUGHT TO BE 'PRIMARY FILL OF - ROUND BARROW. BUT LATER SEPERATE NUMBERS FOR EACH EXCAVATED SLOT IN RINGDITCH ~~AREA~~ AROUND THE BARROW WERE USED INSTEAD

Refer to context

SKETCHES

(consider: location plan, detailed plan showing relationships, section showing fills/deposits as appropriate)

MOLA HEADLAND INFRASTRUCTURE

CONTEXT SHEET

Site code	Area/Field	Sub-area/Trench	Context number
A14	TEA16		(161108)
ECB #	**Subgroup**	**Parent context**	**Context type**
		[161109]	cut ☐ fill ☑ deposit ☐

STRATIGRAPHIC MATRIX — STRATIGRAPHY

		~~(161107)~~	(16100)		Same as context
		(161108)			Cuts context
		[161109]			Cut by context

CUT (if you are using this section score out section **FILL/DEPOSIT** below) — DESCRIPTION — INTERPRETATION

Shape
sub- ☐ rectangular ☐ square ☐ circular ☐ linear ☐ curvilinear ☐ irregular ☐ other* ☐

Orientation
☐ N-S
☐ E-W
☐ NE-SW
☐ NW-SE
N

Sides
☐ vertical
☐ steep
☐ moderate
☐ gentle
sloping
☐ stepped
☐ undercutting
☐ complex*

Base
☐ flat
☐ concave
☐ v-shaped
☐ sloping
☐ uneven
☐ complex*

Dimensions in metres	*Length*	*Width*	*Depth*	*Diameter*

Shape result of (tick all that apply)
design ☐ material cut into ☐ natural processes ☐ degree of truncation ☐ uncertain ☐

INTERPRETATION:
pit ☐
post-hole ☐
stake-hole ☐
ditch ☐
ring-ditch ☐
beam slot ☐
construction cut ☐
robber cut ☐
gully ☐
palaeochannel ☐
furrow ☐
field boundary ☐
burial cut ☐
other cut (describe below) ☐

FILL/DEPOSIT (if you are using this section score out section **CUT** above) — DESCRIPTION — INTERPRETATION

Compaction
☐ compact
☑ moderately compact
☐ loose
☐ friable

Thickness
0.08m

Colour
light ☐ mid ☑ dark ☐ mottled ☐

brownish ☐	☑ brown
greyish ☑	☐ grey
orangeish ☐	☐ orange
yellowish ☐	☐ yellow
reddish ☐	☐ red
blueish ☐	☐ blue

black ☐ white ☐ other* ☐

Composition

clayey ☐	☐ clay
silty ☐	☑ silt
sandy ☑	☐ sand
gravelly ☐	☐ gravel
peaty ☐	☐ peat

other* ☐

Inclusions

use the following: O: occasional M: moderate F: frequent	stones*	chalk	iron pan	manganese	charcoal	plant remains*	wood	marine shell	bone*	pot	fired clay / CBM	CTP	mortar/plaster	leather/textile	glass	metal	industrial waste	lithics	coarse stone		
frequency	O				M																
bulk find	☐	☐	☐	☐	☐	☐	☐	☐	☐	☐	☐	☐	☐	☐	☐	☐	☐	☐	☐	☐	☐

INTERPRETATION:
topsoil ☐
subsoil ☐
geological subsoil ☐
remnant topsoil ☐
surface ☐
occupation layer ☐
dumped layer ☑
deliberate backfill ☐
destruction debris ☐
bedding layer ☐
natural infilling ☐
colluvial layer ☐
in situ burning ☐
post-pipe ☐
packing ☐
cremation ☐
other fill/deposit (describe below) ☐

CROSS REFERENCE

Sample nos	Finds nos	Photo nos	Drawing nos
S16118		1610311	Surveyed: plan ☐ section ☐ levels ☐

Basic process
construction ☐ use ☐ disuse ☑

Date	31/10/17
Initials	WE
Checked by	MP 24/1/18

*This form is incomplete if fields marked with ◤ are empty. PTO for additional information (and describing all items marked with *) and sketches.*

ADDITIONAL INFORMATION

*(any further details that may be important for understanding the context, including items marked * overleaf)*

CHARCOAL RICH FILL OF SMALL PIT ~~&~~ SOUTHERN SIDE OF PIT IS SLIGHTLY REDDER MAYBE A RESULT OF HOT ASHES BEING DEPOSITED ON THE GROUND. NOT A GREAT ENOUGH CHANGE IN COLOUR TO SUGGEST IN SITU BURNING.

Refer to context [161104]

SKETCHES

(consider: location plan, detailed plan showing relationships, section showing fills/deposits as appropriate)

SEE [161109]

W. FACING SECTION

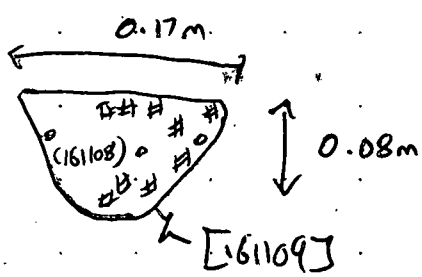

KEY

CHARCOAL

O GRAVEL

MOLA HEADLAND INFRASTRUCTURE

MOLA HEADLAND ARCHAEOLOGY

CONTEXT SHEET

Site code	Area/Field	Sub-area/Trench	Context number
A14	TEA16	—	[161109]
ECB #	**Subgroup**	**Parent context**	**Context type**
	—	[161109]	cut ☑ fill ☐ deposit ☐

STRATIGRAPHIC MATRIX / STRATIGRAPHY

		(161108)			Same as context —
		[161109]			Cuts context (161107)
		(161107)			Cut by context —

CUT (if you are using this section score out section **FILL/DEPOSIT** below) — DESCRIPTION / INTERPRETATION

Shape
sub- ☐ rectangular ☐ square ☐ circular ☑ linear ☐ curvilinear ☐ irregular ☐ other* ☐

Orientation
☐ N-S ☐ E-W ☐ NE-SW ☐ NW-SE
N

Sides
☐ vertical ☐ steep ☑ moderate (sloping) ☐ gentle (sloping) ☐ stepped ☐ undercutting ☐ complex*

Base
☐ flat ☑ concave ☐ v-shaped ☐ sloping ☐ uneven ☐ complex*

Dimensions in metres	*Length*	*Width*	*Depth*	*Diameter*
	—	—	0.08m	0.17m

Shape result of (tick all that apply)
design ☑ material cut into ☐ natural processes ☐ degree of truncation ☐ uncertain ☐

INTERPRETATION:
pit ☑
post-hole ☐
stake-hole ☐
ditch ☐
ring-ditch ☐
beam slot ☐
construction cut ☐
robber cut ☐
gully ☐
palaeochannel ☐
furrow ☐
field boundary ☐
burial cut ☐
other cut (describe below) ☐

FILL/DEPOSIT (if you are using this section score out section **CUT** above) — DESCRIPTION / INTERPRETATION

Compaction
☐ compact ☐ moderately compact ☐ loose ☐ friable

Thickness

Colour
light ☐ mid ☐ dark ☐ mottled ☐
brownish ☐ brown ☐
greyish ☐ grey ☐
orangeish ☐ orange ☐
yellowish ☐ yellow ☐
reddish ☐ red ☐
blueish ☐ blue ☐
black ☐ white ☐ other* ☐

Composition
clayey ☐ clay ☐
silty ☐ silt ☐
sandy ☐ sand ☐
gravelly ☐ gravel ☐
peaty ☐ peat ☐
other* ☐

Inclusions

use the following: O: occasional M: moderate F: frequent	stones*	chalk	ironpan	manganese	charcoal	plant remains*	wood	marine shell	bone*	pot	fired clay / CBM	CTP	mortar/plaster	leather/textile	glass	metal	industrial waste	lithics	coarse stone
frequency																			
bulk find	☐	☐	☐	☐	☐	☐	☐	☐	☐	☐	☐	☐	☐	☐	☐	☐	☐	☐	☐

INTERPRETATION:
topsoil ☐
subsoil ☐
geological subsoil ☐
remnant topsoil ☐
surface ☐
occupation layer ☐
dumped layer ☐
deliberate backfill ☐
destruction debris ☐
bedding layer ☐
natural infilling ☐
colluvial layer ☐
in situ burning ☐
post-pipe ☐
packing ☐
cremation ☐
other fill/deposit (describe below) ☐

CROSS REFERENCE

Sample nos	*Finds nos*	*Photo nos*	*Drawing nos*
—	—	161031	Surveyed: plan ☐ section ☐ levels ☐ —

Basic process
construction ☑ use ☐ disuse ☐

Date 31/10/17
Initials WE
Checked by MP 24/01/18

*This form is incomplete if fields marked with ◤ are empty. PTO for additional information (and describing all items marked with *) and sketches.*

ADDITIONAL INFORMATION

(any further details that may be important for understanding the context, including items marked * overleaf)

VERY SMALL PIT IN THE NW QUAD OF THE BARROW POSSIBLY THE REMANANT OF ROOTING BUT SEEMS FAIRLY REGULAR LIES JUST SOUTH OF [16106] AND TO THE WEST OF PIT [16111]. PIT IS CIRCULAR, MODERATELY SLOPING WITH A CONCAVE BASE

Refer to context [16164]

SKETCHES

(consider: location plan, detailed plan showing relationships, section showing fills/deposits as appropriate)

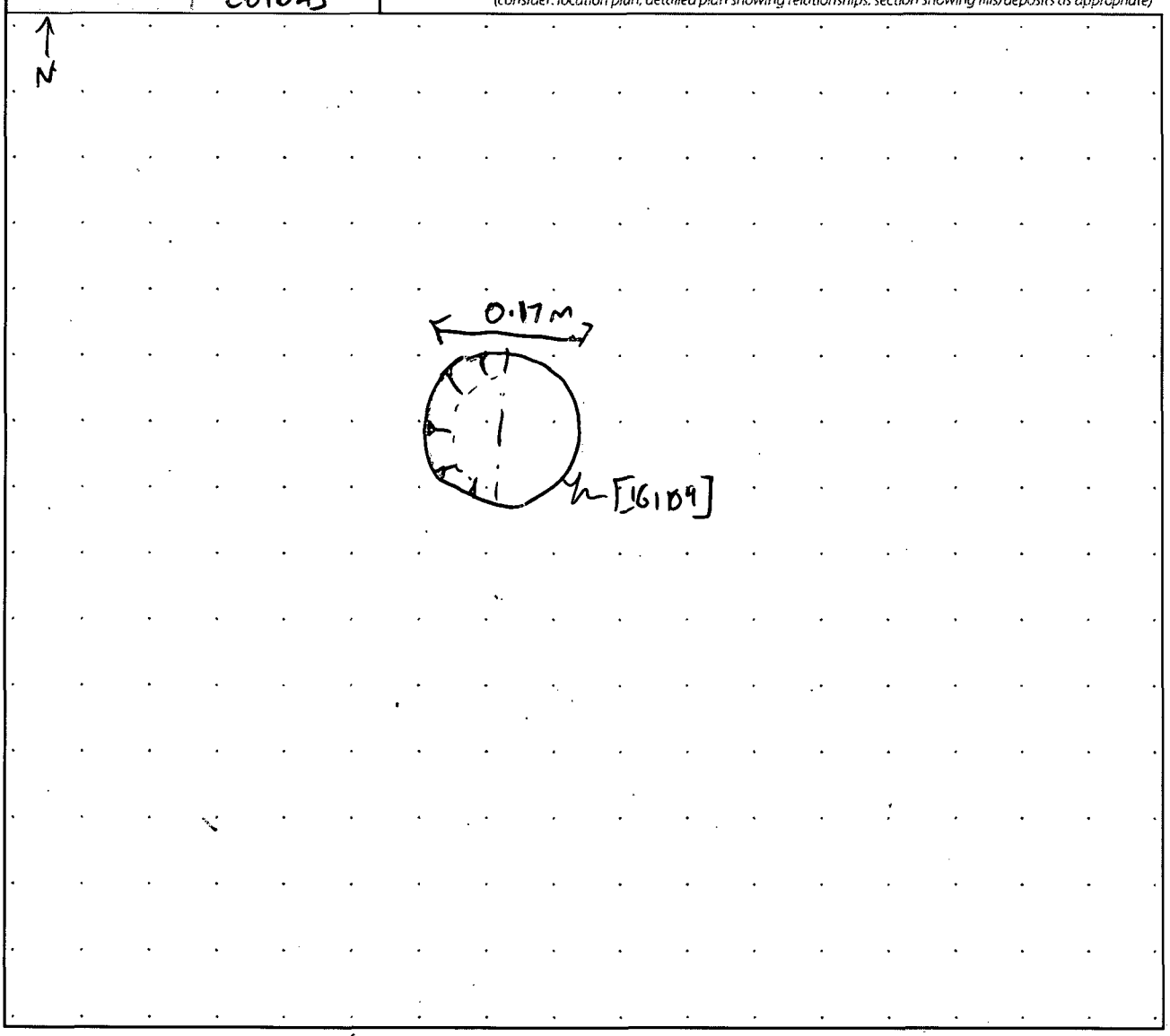

MOLA HEADLAND INFRASTRUCTURE

MOLA HEADLAND ARCHAEOLOGY

CONTEXT SHEET

Site code	Area/Field	Sub-area/Trench	Context number
AH	TEA16	—	(161110)
ECB #	**Subgroup**	**Parent context**	**Context type**
	—	[161111]	cut ☐ fill ☑ deposit ☐

STRATIGRAPHIC MATRIX / STRATIGRAPHY

					STRATIGRAPHY
		~~(161107)~~	(161001)		Same as context —
		(161110)			Cuts context —
		~~[161111]~~	161294		Cut by context —

CUT

(if you are using this section score out section **FILL/DEPOSIT** below)

DESCRIPTION / INTERPRETATION

Shape

sub- ☐ rectangular ☐ square ☐ circular ☐ linear ☐ curvilinear ☐ irregular ☐ other* ☐

Orientation

I ☐ N-S
H ☐ E-W
☐ NE-SW
☐ NW-SE

N

Sides

☐ vertical
☐ steep
☐ moderate
☐ gentle
sloping
☐ stepped
☐ undercutting
☐ complex*

Base

☐ flat
☐ concave
☐ v-shaped
☐ sloping
☐ uneven
☐ complex*

Dimensions in metres	Length	Width	Depth	Diameter

Shape result of (tick all that apply)

design ☐ material cut into ☐ natural processes ☐ degree of truncation ☐ uncertain ☐

INTERPRETATION:

pit ☐
post-hole ☐
stake-hole ☐
ditch ☐
ring-ditch ☐
beam slot ☐
construction cut ☐
robber cut ☐
gully ☐
palaeochannel ☐
furrow ☐
field boundary ☐
burial cut ☐
other cut (describe below) ☐

FILL/DEPOSIT

(if you are using this section score out section **CUT** above)

DESCRIPTION / INTERPRETATION

Compaction

☑ compact
☐ moderately compact
☐ loose
☐ friable

Thickness

0.17m

Colour

light ☐ mid ☑ dark ☐ mottled ☐

brownish ☐	brown ☐
greyish ☑	grey ☐
orangeish ☐	orange ☐
yellowish ☐	yellow ☑
reddish ☐	red ☐
blueish ☐	blue ☐

black ☐ white ☐ other* ☐

Composition

clayey ☐	clay ☑
silty ☐	silt ☐
sandy ☑	sand ☐
gravelly ☐	gravel ☐
peaty ☐	peat ☐

other* ☐

Inclusions

use the following: O: occasional M: moderate F: frequent	stones*	chalk	iron pan	manganese	charcoal	plant remains*	wood	marine shell	bone*	pot	fired clay / CBM	CTP	mortar/plaster	leather/textile	glass	metal	industrial waste	lithics	coarse stone		
frequency	M				M																
bulk find	☐	☐	☐	☐	☐	☐	☐	☐	☐	☐	☐	☐	☐	☐	☐	☐	☐	☐	☐	☐	☐

INTERPRETATION:

topsoil ☐
subsoil ☐
geological subsoil ☐
remnant topsoil ☐
surface ☐
occupation layer ☐
dumped layer ☐
deliberate backfill ☐
destruction debris ☐
bedding layer ☐
natural infilling ☑
colluvial layer ☐
in situ burning ☐
post-pipe ☐
packing ☐
cremation ☐
other fill/deposit (describe below) ☐

CROSS REFERENCE

Sample nos	Finds nos	Photo nos	Drawing nos
S 16119	—	1610312	Surveyed: plan ☐ section ☐ levels ☐ —

Basic process

construction ☐ use ☐ disuse ☑

Date	31/10/17
Initials	WG
Checked by	MP 24/01/18

*This form is incomplete if fields marked with ◤ are empty. PTO for additional information (and describing all items marked with *) and sketches.*

ADDITIONAL INFORMATION

(any further details that may be important for understanding the context, including items marked * overleaf)

CLAY FILL OF PIT OF [61111] CONTAINED SOME CHARCOAL LIKELY A RESULT OF RAIN WASH AS THE OPEN DEPRESSION GATHERED CLAY WHICH MIXED WITH WINDBLOWN CHARCOAL BLOWN BY THE WIND FROM NEARBY.

Refer to context [61104].

SKETCHES

(consider: location plan, detailed plan showing relationships, section showing fills/deposits as appropriate)

SEE [61111]

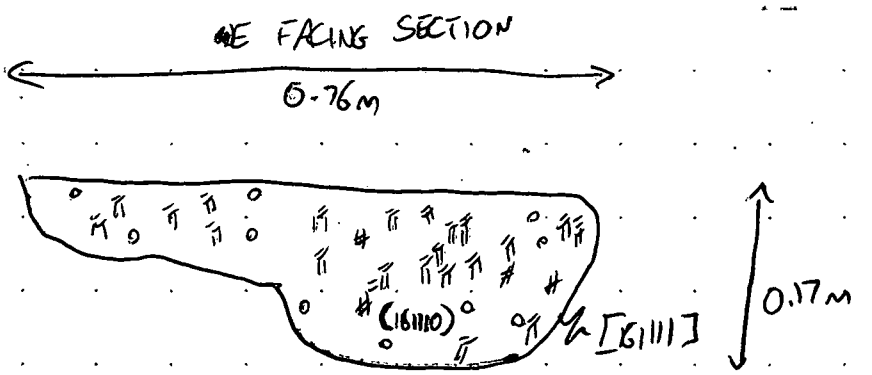

KEY

CLAY

CHARCOAL

GRAVEL

MOLA HEADLAND INFRASTRUCTURE

CONTEXT SHEET

Site code	Area/Field	Sub-area/Trench	Context number
A14	TEA16	—	[161111]
ECB #	**Subgroup**	**Parent context**	**Context type**
	—	[161111]	cut ☑ fill ☐ deposit ☐

STRATIGRAPHIC MATRIX / STRATIGRAPHY

					STRATIGRAPHY
		~~[161116]~~	161294		Same as context —
		[161111]			Cuts context (161107)
		(161107)			Cut by context —

CUT

(if you are using this section score out section **FILL/DEPOSIT** below)

DESCRIPTION / INTERPRETATION

Shape: sub- ☑ rectangular ☑ square ☐ circular ☐ linear ☐ curvilinear ☐ irregular ☐ other* ☐

Orientation: ☑ N-S ☐ E-W ☐ NE-SW ☐ NW-SE

Sides: ☐ vertical ☑ steep ☑ moderate (sloping) ☐ gentle (sloping) ☐ stepped ☐ undercutting ☐ complex*

Base: ☐ flat ☐ concave ☐ v-shaped ☐ sloping ☑ uneven ☐ complex*

Dimensions (in metres)	Length	Width	Depth	Diameter
	0.76m	0.48m	0.17m	

Shape result of (tick all that apply): design ☑ material cut into ☐ natural processes ☑ degree of truncation ☐ uncertain ☐

INTERPRETATION: pit ☑ post-hole ☐ stake-hole ☐ ditch ☐ ring-ditch ☐ beam slot ☐ construction cut ☐ robber cut ☐ gully ☐ palaeochannel ☐ furrow ☐ field boundary ☐ burial cut ☐ other cut (describe below) ☐

FILL/DEPOSIT

(if you are using this section score out section **CUT** above)

DESCRIPTION / INTERPRETATION

Compaction: ☐ compact ☐ moderately compact ☐ loose ☐ friable

Thickness

Colour: light ☐ mid ☐ dark ☐ mottled ☐

brownish ☐	brown ☐
greyish ☐	grey ☐
orangeish ☐	orange ☐
yellowish ☐	yellow ☐
reddish ☐	red ☐
blueish ☐	blue ☐

black ☐ white ☐ other* ☐

Composition

clayey ☐	clay ☐
silty ☐	silt ☐
sandy ☐	sand ☐
gravelly ☐	gravel ☐
peaty ☐	peat ☐

other* ☐

Inclusions

use the following: O: occasional M: moderate F: frequent	stones*	chalk	iron pan	manganese	charcoal	plant remains*	wood	marine shell	bone*	pot	fired clay / CBM	CTP	mortar/plaster	leather/textile	glass	metal	industrial waste	lithics	coarse stone		
frequency																					
bulk find	☐	☐	☐	☐	☐	☐	☐	☐	☐	☐	☐	☐	☐	☐	☐	☐	☐	☐	☐	☐	☐

INTERPRETATION: topsoil ☐ subsoil ☐ geological subsoil ☐ remnant topsoil ☐ surface ☐ occupation layer ☐ dumped layer ☐ deliberate backfill ☐ destruction debris ☐ bedding layer ☐ natural infilling ☐ colluvial layer ☐ in situ burning ☐ post-pipe ☐ packing ☐ cremation ☐ other fill/deposit (describe below) ☐

CROSS REFERENCE

Sample nos	Finds nos	Photo nos	Drawing nos
—	—	1610312	Surveyed: plan ☐ section ☐ levels ☐ —

Basic process: construction ☑ use ☐ disuse ☐

Date	31/10/17
Initials	WE
Checked by	MP 26/01/18

*This form is incomplete if fields marked with ◤ are empty. PTO for additional information (and describing all items marked with *) and sketches.*

ADDITIONAL INFORMATION
(any further details that may be important for understanding the context, including items marked * overleaf)

CUT OF PIT WITH STEEP AND MODERETELY SLOPING SIDES. THE BASE IS UNEVEN AS THE SOUTHERN PART FLATTENS OFF BEFORE DIVING ~~AGA~~ AGAIN INTO A CONCAVE ~~BASE~~ BASE, COULD SIGNIFY A TREE THRONGH BUT SEEMS TO REGULA FOR THAT, CUT INTO THE NORTH WEST QUAD OF THE BARROW.

Refer to context [61104]

SKETCHES
(consider: location plan, detailed plan showing relationships, section showing fills/deposits as appropriate)

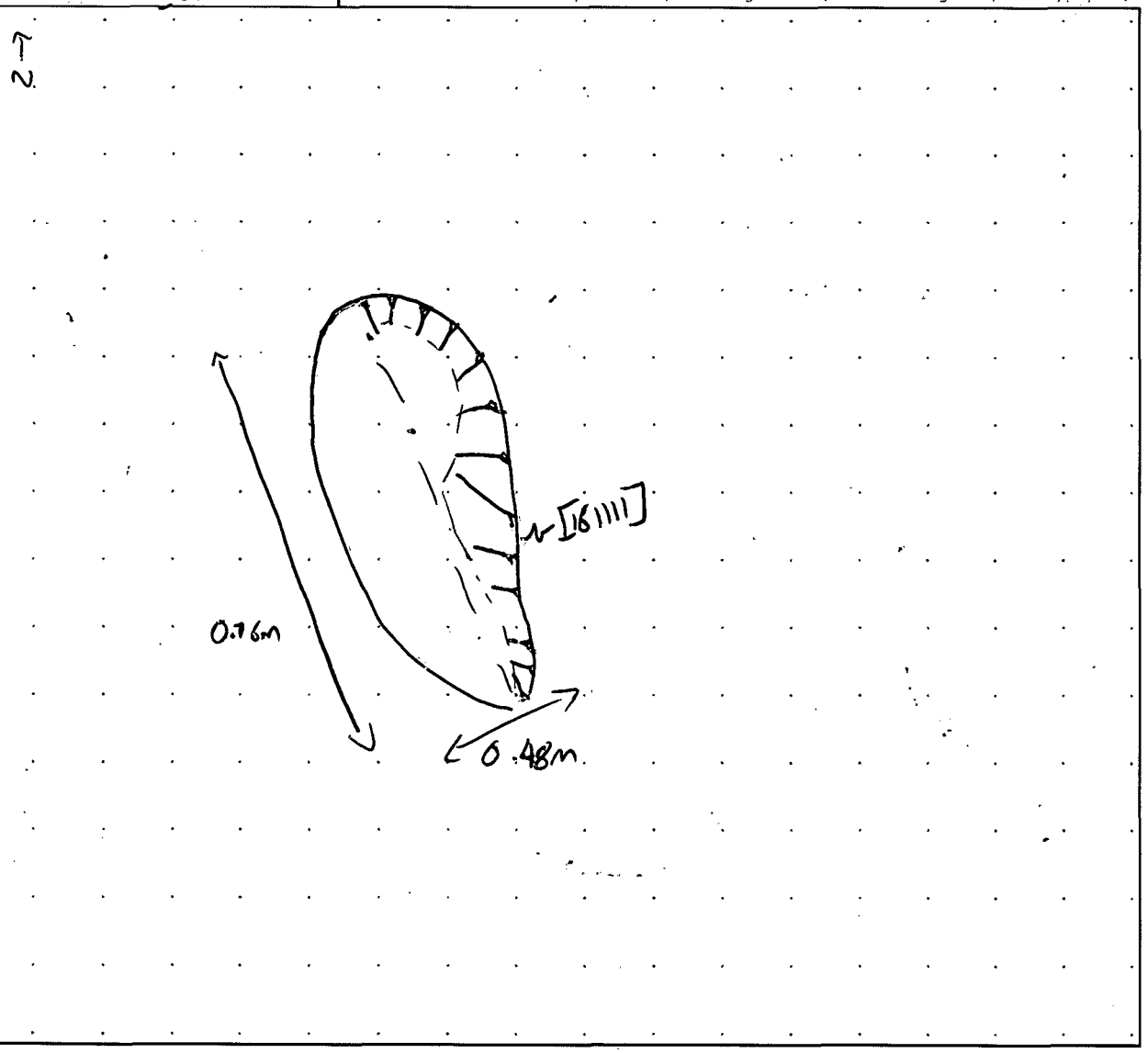

MOLA HEADLAND INFRASTRUCTURE

MOLA HEADLAND ARCHAEOLOGY

CONTEXT SHEET

Site code	Area/Field	Sub-area/Trench	Context number
A 14	TEA 16	—	(161112)
ECB #	**Subgroup**	**Parent context**	**Context type**
	—	[161113]	cut ☐ fill ☑ deposit ☐

STRATIGRAPHIC MATRIX — STRATIGRAPHY

		(161001)			Same as context —
		(161112)			Cuts context —
		[161113]			Cut by context —

CUT (if you are using this section score out section **FILL/DEPOSIT** below) — DESCRIPTION — INTERPRETATION

Shape
sub- ☐ rectangular ☐ square ☐ circular ☐ linear ☐ curvilinear ☐ irregular ☐ other* ☐

Orientation
☐ N-S
☐ E-W
☐ NE-SW
☐ NW-SE
N

Sides
☐ vertical
☐ steep
☐ moderate
☐ gentle
sloping
☐ stepped
☐ undercutting
☐ complex*

Base
☐ flat
☐ concave
☐ v-shaped
☐ sloping
☐ uneven
☐ complex*

Dimensions in metres	*Length*	*Width*	*Depth*	*Diameter*

Shape result of (tick all that apply)
design ☐ material cut into ☐ natural processes ☐ degree of truncation ☐ uncertain ☐

INTERPRETATION:
pit ☐
post-hole ☐
stake-hole ☐
ditch ☐
ring-ditch ☐
beam slot ☐
construction cut ☐
robber cut ☐
gully ☐
palaeochannel ☐
furrow ☐
field boundary ☐
burial cut ☐
other cut (describe below) ☐

FILL/DEPOSIT (if you are using this section score out section **CUT** above) — DESCRIPTION — INTERPRETATION

Compaction
☐ compact
☑ moderately compact
☐ loose
☐ friable

Colour
light ☑ mid ☐ dark ☐ mottled ☐
brownish ☐ ☑ brown
greyish ☐ ☐ grey
orangeish ☐ ☐ orange
yellowish ☐ ☐ yellow
reddish ☐ ☐ red
blueish ☐ ☐ blue
black ☐ white ☐ other* ☐

Composition
clayey ☐ ☐ clay
silty ☐ ☑ silt
sandy ☐ ☐ sand
gravelly ☐ ☐ gravel
peaty ☐ ☐ peat
other* ☐

Thickness
0.20

Inclusions

use the following: O: occasional M: moderate F: frequent	stones*	chalk	iron pan	manganese	charcoal	plant remains*	wood	marine shell	bone*	pot	fired clay / CBM	CTP	mortar/plaster	leather/textile	glass	metal	industrial waste	lithics	coarse stone		
frequency	O				O						O										
bulk find	☐	☐	☐	☐	☐	☐	☐	☐	☐	☐	☐	☐	☐	☐	☐	☐	☐	☐	☐	☐	☐

INTERPRETATION:
topsoil ☐
subsoil ☐
geological subsoil ☐
remnant topsoil ☐
surface ☐
occupation layer ☐
dumped layer ☐
deliberate backfill ☐
destruction debris ☐
bedding layer ☐
natural infilling ☑
colluvial layer ☐
in situ burning ☐
post-pipe ☐
packing ☐
cremation ☐
other fill/deposit (describe below) ☐

CROSS REFERENCE

Sample nos	Finds nos	Photo nos	Drawing nos
16120	—	1610313 1610314	Surveyed: plan ☐ section ☐ levels ☐

Basic process
construction ☐ use ☑ disuse ☐

Date	31/10/17
Initials	AC
Checked by	MP 26/01/18

*This form is incomplete if fields marked with ◤ are empty. PTO for additional information (and describing all items marked with *) and sketches.*

ADDITIONAL INFORMATION

(any further details that may be important for understanding the context, including items marked * overleaf)

FILL (161112) OF POST HOLE [161113] MODERATELY COMPACT LIGHT BROWN SILT WITH OCCASIONAL INCLUSIONS OF SMALL STONES, FLAKES OF CHARCOAL AND ONE PATCH OF FIRED CLAY. NO FINDS.

Refer to context

SKETCHES

(consider: location plan, detailed plan showing relationships, section showing fills/deposits as appropriate)

SKETCH NOT TO SCALE

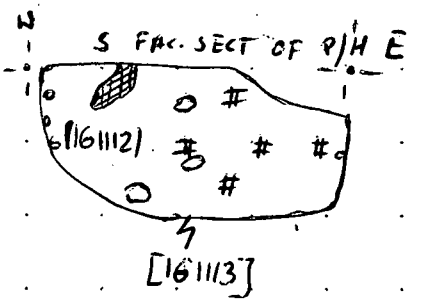

MATRIX

(161001)
|
(161112)
|
[161113]
|
(161107)

KEY

- STONES
- CHARCOAL
- FIRED CLAY

MOLA HEADLAND INFRASTRUCTURE

CONTEXT SHEET

Site code	Area/Field	Sub-area/Trench	Context number
A 14	TEA 16	—	[16 1113]
ECB #	**Subgroup**	**Parent context**	**Context type**
	—	[16 1113]	cut ☑ fill ☐ deposit ☐

STRATIGRAPHIC MATRIX / STRATIGRAPHY

					STRATIGRAPHY
		[16 1112]			Same as context —
		[16 1113]			Cuts context (16 1107)
		(16 1107)			Cut by context —

CUT

(if you are using this section score out section **FILL/DEPOSIT** below)

DESCRIPTION / INTERPRETATION

Shape

sub- ☑ rectangular ☐ square ☐ circular ☐ linear ☐ curvilinear ☐ irregular ☐ other* ☐

Orientation

- ☐ N-S
- ☐ E-W
- ☐ NE-SW
- ☐ NW-SE

N

Sides

- ☐ vertical
- ☑ steep
- ☐ moderate (sloping)
- ☐ gentle (sloping)
- ☐ stepped
- ☐ undercutting
- ☐ complex*

Base

- ☐ flat
- ☑ concave
- ☐ v-shaped
- ☐ sloping
- ☐ uneven
- ☐ complex*

Dimensions in metres	Length	Width	Depth	Diameter
	0.42	0.30	0.20	—

Shape result of (tick all that apply)

design ☑ material cut into ☐ natural processes ☐ degree of truncation ☐ uncertain ☐

INTERPRETATION

- ☐ pit
- ☑ post-hole
- ☐ stake-hole
- ☐ ditch
- ☐ ring-ditch
- ☐ beam slot
- ☐ construction cut
- ☐ robber cut
- ☐ gully
- ☐ palaeochannel
- ☐ furrow
- ☐ field boundary
- ☐ burial cut
- ☐ other cut (describe below)

FILL/DEPOSIT

(if you are using this section score out section **CUT** above)

DESCRIPTION / INTERPRETATION

Compaction

- ☐ compact
- ☐ moderately compact
- ☐ loose
- ☐ friable

Thickness

Colour

light ☐ mid ☐ dark ☐ mottled ☐

- brownish ☐ / brown ☐
- greyish ☐ / grey ☐
- orangeish ☐ / orange ☐
- yellowish ☐ / yellow ☐
- reddish ☐ / red ☐
- blueish ☐ / blue ☐

black ☐ white ☐ other* ☐

Composition

- clayey ☐ / clay ☐
- silty ☐ / silt ☐
- sandy ☐ / sand ☐
- gravelly ☐ / gravel ☐
- peaty ☐ / peat ☐

other* ☐

Inclusions

use the following: O: occasional M: moderate F: frequent

	stones*	chalk	iron pan	manganese	charcoal	plant remains*	wood	marine shell	bone*	pot	fired clay / CBM	CTP	mortar/plaster	leather/textile	glass	metal	industrial waste	lithics	coarse stone		
frequency																					
bulk find	☐	☐	☐	☐	☐	☐	☐	☐	☐	☐	☐	☐	☐	☐	☐	☐	☐	☐	☐	☐	☐

INTERPRETATION

- ☐ topsoil
- ☐ subsoil
- ☐ geological subsoil
- ☐ remnant topsoil
- ☐ surface
- ☐ occupation layer
- ☐ dumped layer
- ☐ deliberate backfill
- ☐ destruction debris
- ☐ bedding layer
- ☐ natural infilling
- ☐ colluvial layer
- ☐ in situ burning
- ☐ post-pipe
- ☐ packing
- ☐ cremation
- ☐ other fill/deposit (describe below)

CROSS REFERENCE

Sample nos	Finds nos	Photo nos	Drawing nos
—	—	1610313 1610314	Surveyed: plan ☐ section ☐ levels ☐

Basic process

construction ☐ use ☑ disuse ☐

Date	31/10/17
Initials	AC
Checked by	AW 24/1/18

*This form is incomplete if fields marked with ◤ are empty. PTO for additional information (and describing all items marked with *) and sketches.*

ADDITIONAL INFORMATION
(any further details that may be important for understanding the context, including items marked * overleaf)

CUT [16 1113] OF POST HOLE PLACED ON THE NORTH WEST QUAD. OF THE BARROW ON THE PRIMARY MOUND, UNDER TOPSOIL. NO OTHER POST HOLES NEXT TO.
OTHER HALF DISTURBED BY ANIMAL BURROW.

Refer to context

SKETCHES
(consider: location plan, detailed plan showing relationships, section showing fills/deposits as appropriate)

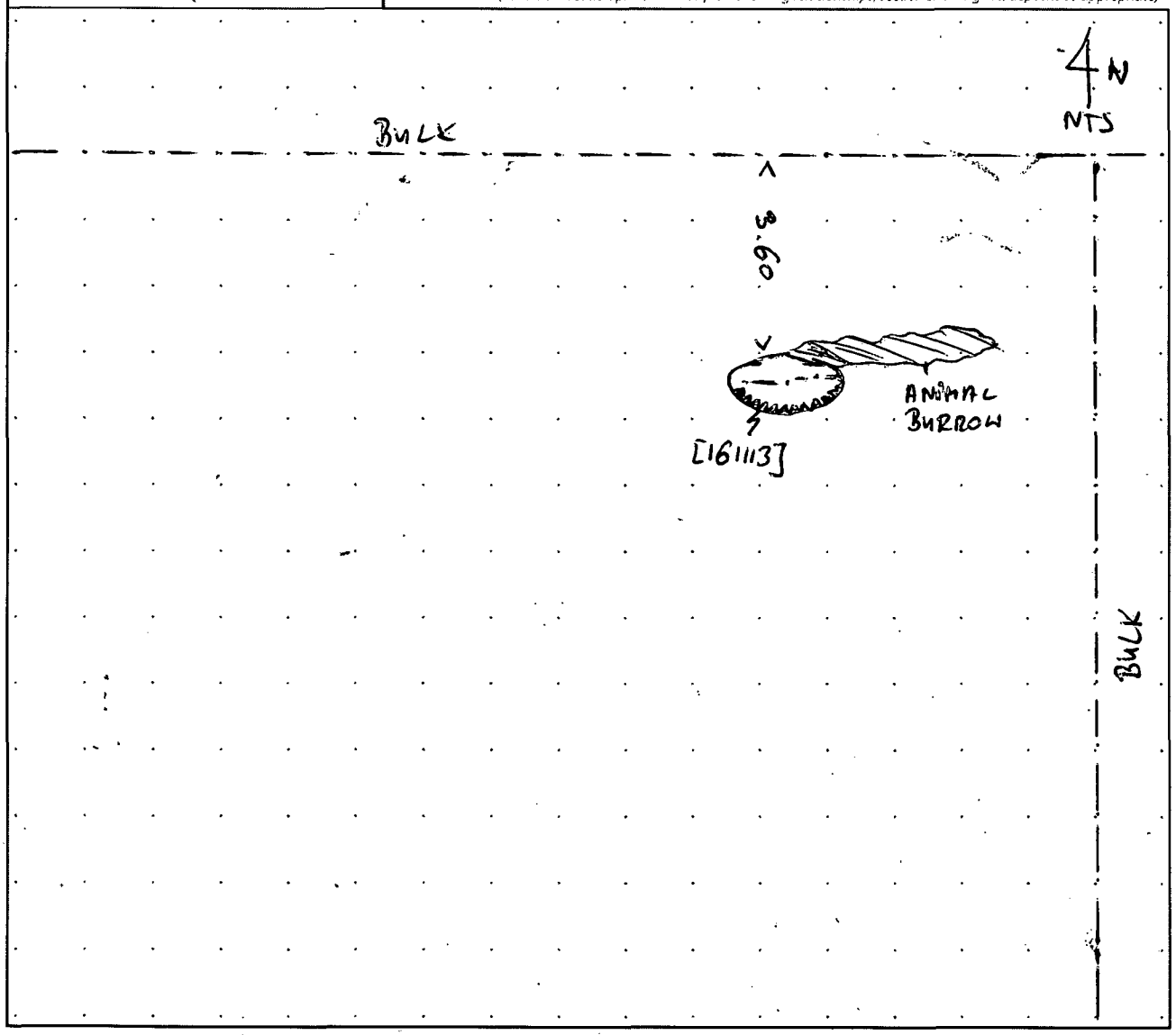

MOLA HEADLAND INFRASTRUCTURE

CONTEXT SHEET

Site code	Area/Field	Sub-area/Trench	Context number
A14	TEA 16	/	(161114)
ECB #	**Subgroup**	**Parent context**	**Context type**
	/	[161115]	cut ☐ fill ☑ deposit ☐

STRATIGRAPHIC MATRIX — STRATIGRAPHY

		(161001)			Same as context /
		(161114)			Cuts context /
		[161115]			Cut by context /

CUT (if you are using this section score out section **FILL/DEPOSIT** below) — DESCRIPTION — INTERPRETATION

Shape
sub- ☐ rectangular ☐ square ☐ circular ☐ linear ☐ curvilinear ☐ irregular ☐ other* ☐

Orientation
☐ N-S
☐ E-W
☐ NE-SW
☐ NW-SE
N

Sides
☐ vertical
☐ steep
☐ moderate
☐ gentle
sloping
☐ stepped
☐ undercutting
☐ complex*

Base
☐ flat
☐ concave
☐ v-shaped
☐ sloping
☐ uneven
☐ complex*

Dimensions in metres	*Length*	*Width*	*Depth*	*Diameter*

Shape result of (tick all that apply)
design ☐ material cut into ☐ natural processes ☐ degree of truncation ☐ uncertain ☐

Interpretation:
☐ pit
☐ post-hole
☐ stake-hole
☐ ditch
☐ ring-ditch
☐ beam slot
☐ construction cut
☐ robber cut
☐ gully
☐ palaeochannel
☐ furrow
☐ field boundary
☐ burial cut
☐ other cut (describe below)

FILL/DEPOSIT (if you are using this section score out section **CUT** above) — DESCRIPTION — INTERPRETATION

Compaction
☐ compact
☒ moderately compact
☐ loose
☐ friable

Thickness
0.17 m

Colour
light ☐ mid ☑ dark ☐ mottled ☐

brownish ☐	☑ brown
greyish ☑	☐ grey
orangeish ☐	☐ orange
yellowish ☐	☐ yellow
reddish ☐	☐ red
blueish ☐	☐ blue

black ☐ white ☐ other* ☐

Composition

clayey ☐	☐ clay
silty ☐	☑ silt
sandy ☑	☐ sand
gravelly ☐	☐ gravel
peaty ☐	☐ peat

other* ☐

Inclusions

use the following: O: occasional M: moderate F: frequent	stones*	chalk	iron pan	manganese	charcoal	plant remains*	wood	marine shell	bone*	pot	fired clay / CBM	CTP	mortar/plaster	leather/textile	glass	metal	industrial waste	lithics	coarse stone		
frequency	M																				
bulk find	☐	☐	☐	☐	☐	☐	☐	☐	☐	☐	☐	☐	☐	☐	☐	☐	☐	☐	☐	☐	☐

Interpretation:
☐ topsoil
☐ subsoil
☐ geological subsoil
☐ remnant topsoil
☐ surface
☐ occupation layer
☐ dumped layer
☐ deliberate backfill
☐ destruction debris
☐ bedding layer
☑ natural infilling
☐ colluvial layer
☐ in situ burning
☐ post-pipe
☐ packing
☐ cremation
☐ other fill/deposit (describe below)

CROSS REFERENCE

Sample nos	Finds nos	Photo nos	Drawing nos
/	/	fm 16103/44 fs 16103/46	Surveyed: plan ☐ section ☐ levels ☐ /

Basic process
construction ☐ use ☐ disuse ☑

Date	20.11.17
Initials	MP
Checked by	

This form is incomplete if fields marked with ◤ are empty; PTO for additional information (and describing all items marked with *) and sketches.

ADDITIONAL INFORMATION

*(any further details that may be important for understanding the context, including items marked * overleaf)*

NATURAL INFILLING OF ANIMAL BURROW

Refer to context [161 115]

SKETCHES

(consider: location plan, detailed plan showing relationships, section showing fills/deposits as appropriate)

MOLA HEADLAND INFRASTRUCTURE

MOLA HEADLAND ARCHAEOLOGY

CONTEXT SHEET

Site code	Area/Field	Sub-area/Trench	Context number
A14	TEA16	/	161115
ECB #	**Subgroup**	**Parent context**	**Context type**
	/	161115	cut ☒ fill ☐ deposit ☐

STRATIGRAPHIC MATRIX — STRATIGRAPHY

		(161114)			Same as context: /
		161115			Cuts context: (161056) 161107
		(161056)			Cut by context: /

CUT (if you are using this section score out section **FILL/DEPOSIT** below) — DESCRIPTION — INTERPRETATION

Shape
sub- ☐ rectangular ☐ square ☐ circular ☐ linear ☐ curvilinear ☒ irregular ☒ other* ☐

Orientation: ☐ N-S ☐ E-W ☐ NE-SW ☒ NW-SE (N)

Sides: ☐ vertical ☒ steep ☐ moderate ☐ gentle (sloping) ☐ stepped ☐ undercutting ☐ complex*

Base: ☐ flat ☒ concave ☐ v-shaped ☐ sloping ☐ uneven ☐ complex*

Dimensions (in metres)	Length	Width	Depth	Diameter
	~1.30 m	0.23 m	0.17 m	/

Shape result of (tick all that apply): design ☐ material cut into ☐ natural processes ☒ degree of truncation ☐ uncertain ☐

INTERPRETATION: pit ☐ post-hole ☐ stake-hole ☐ ditch ☐ ring-ditch ☐ beam slot ☐ construction cut ☐ robber cut ☐ gully ☐ palaeochannel ☐ furrow ☐ field boundary ☐ burial cut ☐ other cut (describe below) ☒

ANIMAL BURROW

FILL/DEPOSIT (if you are using this section score out section **CUT** above) — DESCRIPTION — INTERPRETATION

Compaction: ☐ compact ☐ moderately compact ☐ loose ☐ friable

Colour: light ☐ mid ☐ dark ☐ mottled ☐
brownish ☐ brown ☐; greyish ☐ grey ☐; orangeish ☐ orange ☐; yellowish ☐ yellow ☐; reddish ☐ red ☐; blueish ☐ blue ☐
black ☐ white ☐ other* ☐

Composition: clayey ☐ clay ☐; silty ☐ silt ☐; sandy ☐ sand ☐; gravelly ☐ gravel ☐; peaty ☐ peat ☐
other* ☐

Thickness

Inclusions

use the following: O: occasional M: moderate F: frequent	stones*	chalk	ironpan	manganese	charcoal	plant remains*	wood	marine shell	bone*	pot	fired clay / CBM	CTP	mortar/plaster	leather/textile	glass	metal	industrial waste	lithics	coarse stone		
frequency																					
bulk find	☐	☐	☐	☐	☐	☐	☐	☐	☐	☐	☐	☐	☐	☐	☐	☐	☐	☐	☐	☐	☐

INTERPRETATION: topsoil ☐ subsoil ☐ geological subsoil ☐ remnant topsoil ☐ surface ☐ occupation layer ☐ dumped layer ☐ deliberate backfill ☐ destruction debris ☐ bedding layer ☐ natural infilling ☐ colluvial layer ☐ in situ burning ☐ post-pipe ☐ packing ☐ cremation ☐ other fill/deposit (describe below) ☐

CROSS REFERENCE

Sample nos	Finds nos	Photo nos	Drawing nos
/	/	from 1610344 fs 1610346	Surveyed: plan ☐ section ☐ levels ☐

Basic process
construction ☐ use ☒ disuse ☐

Date	2011-17
Initials	MP
Checked by	

*This form is incomplete if fields marked with ◤ are empty. PTO for additional information (and describing all items marked with *) and sketches.*

ADDITIONAL INFORMATION

(any further details that may be important for understanding the context, including items marked * overleaf)

CURVILINEAR ELONGATED CUT, ~~DEVOID OF~~ FOLLOWING THE TOP OF ORIGINAL MOUND (161107). THE CUT LIKELY STARTED FROM (161001) BUT TOPSOIL WAS REMOVED BY MACHINE ON TOP OF BARROW, AND THE FEATURE WAS DUG AFTERWARDS — HENCE THE CUT WAS SEEN AS ORIGINATING IN (161056)

Refer to context: [161115]

SKETCHES

(consider: location plan, detailed plan showing relationships, section showing fills/deposits as appropriate)

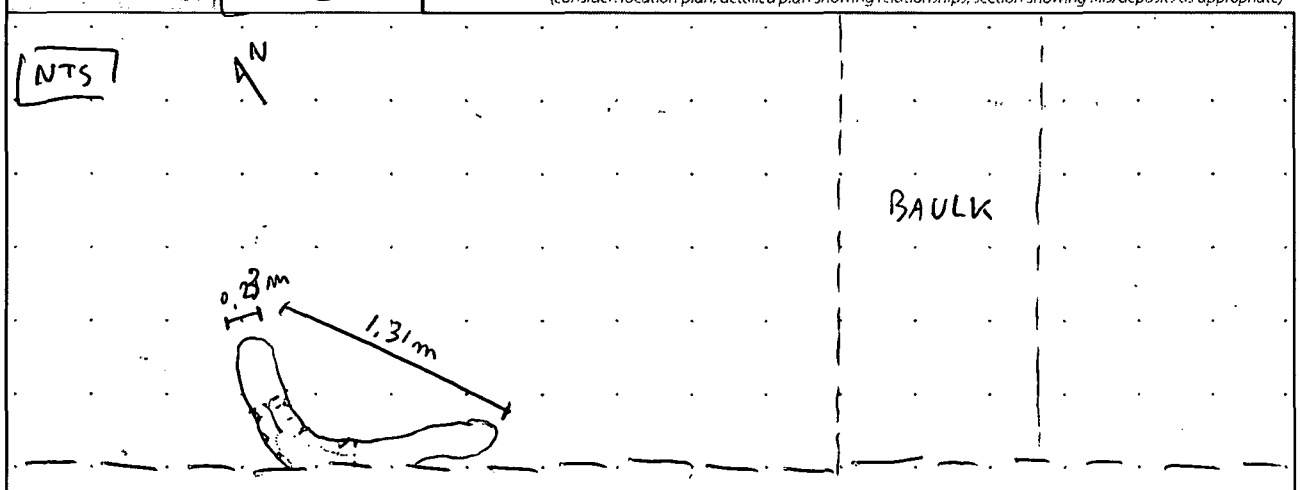

EVALUATION TRENCH

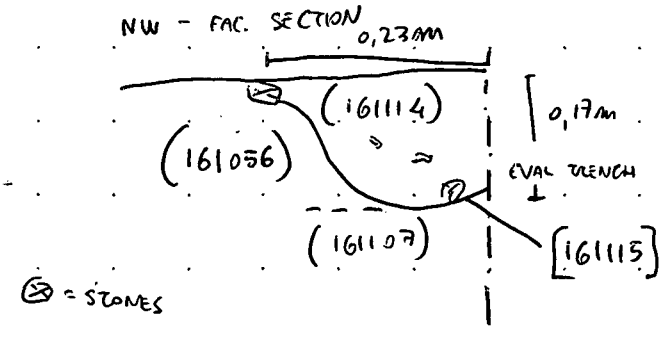

MATRIX

(161001)
|
(161114)
|
[161115]
|
(161056)
|
(161107)

MOLA HEADLAND INFRASTRUCTURE

CONTEXT SHEET

Site code	Area/Field	Sub-area/Trench	Context number
A14	TEA 16		(161116)
ECB #	**Subgroup**	**Parent context**	**Context type**
		[161117]	cut ☐ fill ☒ deposit ☐

STRATIGRAPHIC MATRIX

					STRATIGRAPHY	
		(161002)			Same as context	/
		(161116)			Cuts context	/
		[161117]			Cut by context	/

CUT

(if you are using this section score out section **FILL/DEPOSIT** below)

DESCRIPTION

Shape

sub- ☐ rectangular ☐ square ☐ circular ☐ linear ☐ curvilinear ☐ irregular ☐ other* ☐

Orientation: ☐ N-S ☐ E-W ☐ NE-SW ☐ NW-SE

Sides: ☐ vertical ☐ steep ☐ moderate ☐ gentle (sloping) ☐ stepped ☐ undercutting ☐ complex*

Base: ☐ flat ☐ concave ☐ v-shaped ☐ sloping ☐ uneven ☐ complex*

Dimensions	Length	Width	Depth	Diameter
in metres				

Shape result of (tick all that apply)

design ☐ material cut into ☐ natural processes ☒ degree of truncation ☐ uncertain ☐

INTERPRETATION

- pit ☐
- post-hole ☐
- stake-hole ☐
- ditch ☐
- ring-ditch ☐
- beam slot ☐
- construction cut ☐
- robber cut ☐
- gully ☐
- palaeochannel ☐
- furrow ☐
- field boundary ☐
- burial cut ☐
- other cut (describe below) ☐

FILL/DEPOSIT

(if you are using this section score out section **CUT** above)

DESCRIPTION

Compaction: ☐ compact ☒ moderately compact ☐ loose ☐ friable

Colour: light ☐ mid ☒ dark ☐ mottled ☐

brownish ☐ / ☐ brown; greyish ☐ / ☒ grey; orangeish ☐ / ☐ orange; yellowish ☐ / ☐ yellow; reddish ☐ / ☐ red; blueish ☒ / ☐ blue

black ☐ white ☐ other* ☐

Composition: clayey ☐ / ☒ clay; silty ☒ / ☐ silt; sandy ☐ / ☐ sand; gravelly ☐ / ☐ gravel; peaty ☐ / ☐ peat

other* ☐

Thickness: 0.14

Inclusions

use the following: O: occasional M: moderate F: frequent	stones*	chalk	iron pan	manganese	charcoal	plant remains*	wood	marine shell	bone*	pot	fired clay / CBM	CTP	mortar/plaster	leather/textile	glass	metal	industrial waste	lithics	coarse stone
frequency	M				F	O													
bulk find	☐	☐	☐	☐	☐	☐	☐	☐	☐	☐	☐	☐	☐	☐	☐	☐	☐	☐	☐

INTERPRETATION

- topsoil ☐
- subsoil ☐
- geological subsoil ☐
- remnant topsoil ☐
- surface ☐
- occupation layer ☐
- dumped layer ☐
- deliberate backfill ☐
- destruction debris ☐
- bedding layer ☐
- natural infilling ☐
- colluvial layer ☐
- in situ burning ☒
- post-pipe ☐
- packing ☐
- cremation ☐
- other fill/deposit (describe below) ☐

CROSS REFERENCE

Sample nos	Finds nos	Photo nos	Drawing nos
16124	/	1610357 1610351 1610381 1610419	Surveyed: plan ☐ section ☐ levels ☐

Basic process: construction ☐ use ☒ disuse ☐

Date	28.11.17
Initials	CV
Checked by	DP 26/01/18

*This form is incomplete if fields marked with ◤ are empty. PTO for additional information (and describing all items marked with *) and sketches.*

ADDITIONAL INFORMATION

*(any further details that may be important for understanding the context, including items marked * overleaf)*

FILL OF PIT. [161117]
CLAY TEXTURE WITH GREY-BLUEISH COLOR IT WAS BECAUSE THE GREAT AMOUNT OF CHARCOAL.
MOST OF IT WAS IN THE CENTER OF THE FILLS.
ITS CUT WAS CIRCLED BY CREMATIONS. FOR THIS REASON, IT CAN ASSUME THAT IT COULD BE A PLACE WHERE TO BURN OFFERS FOR DEAD.
NO FINDS

Refer to context [161117]

SKETCHES

(consider: location plan, detailed plan showing relationships, section showing fills/deposits as appropriate)

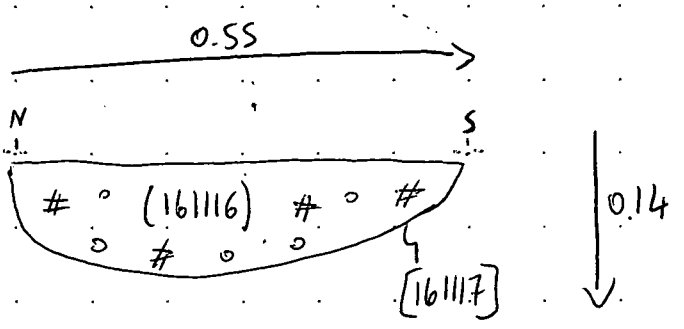

KEY
# = CHARCOAL
0 = STONE

(161002)
(161116)
[161117]
(161003)

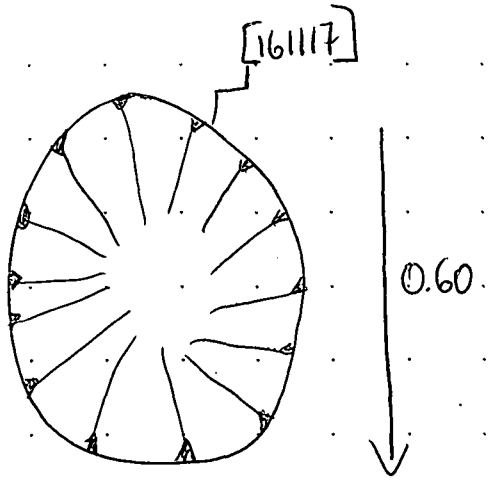

MOLA HEADLAND INFRASTRUCTURE

CONTEXT SHEET

Site code	Area/Field	Sub-area/Trench	Context number
A 14	TEA 16		[161117]
ECB #	**Subgroup**	**Parent context**	**Context type**
		[161117]	cut ☒ fill ☐ deposit ☐

STRATIGRAPHIC MATRIX

		(161116)		
		[161117]		
		(161003)		

STRATIGRAPHY

Same as context	
Cuts context	(161003)
Cut by context	

CUT

(if you are using this section score out section **FILL/DEPOSIT** below)

DESCRIPTION

Shape: sub- ☒ rectangular ☐ square ☐ circular ☒ linear ☐ curvilinear ☐ irregular ☐ other* ☐

Orientation: ☐ N-S ☐ E-W ☐ NE-SW ☐ NW-SE

Sides: ☐ vertical ☐ steep ☒ moderate ☐ gentle (sloping) ☐ stepped ☐ undercutting ☐ complex*

Base: ☐ flat ☒ concave ☐ v-shaped ☐ sloping ☐ uneven ☐ complex*

Dimensions	Length	Width	Depth	Diameter
in metres		0.55	0.14	0.60

Shape result of (tick all that apply): design ☒ material cut into ☐ natural processes ☐ degree of truncation ☐ uncertain ☐

INTERPRETATION

pit ☒, post-hole ☐, stake-hole ☐, ditch ☐, ring-ditch ☐, beam slot ☐, construction cut ☐, robber cut ☐, gully ☐, palaeochannel ☐, furrow ☐, field boundary ☐, burial cut ☐, other cut (describe below) ☐

FILL/DEPOSIT

(if you are using this section score out section **CUT** above)

DESCRIPTION

Compaction: ☐ compact ☐ moderately compact ☐ loose ☐ friable

Colour: light ☐ mid ☐ dark ☐ mottled ☐; brownish ☐ brown ☐, greyish ☐ grey ☐, orangeish ☐ orange ☐, yellowish ☐ yellow ☐, reddish ☐ red ☐, blueish ☐ blue ☐; black ☐ white ☐ other* ☐

Composition: clayey ☐ clay ☐, silty ☐ silt ☐, sandy ☐ sand ☐, gravelly ☐ gravel ☐, peaty ☐ peat ☐; other* ☐

Thickness:

Inclusions

use the following: O: occasional M: moderate F: frequent	stones*	chalk	iron pan	manganese	charcoal	plant remains*	wood	marine shell	bone*	pot	fired clay / CBM	CTP	mortar/plaster	leather/textile	glass	metal	industrial waste	lithics	coarse stone
frequency																			
bulk find	☐	☐	☐	☐	☐	☐	☐	☐	☐	☐	☐	☐	☐	☐	☐	☐	☐	☐	☐

INTERPRETATION

topsoil ☐, subsoil ☐, geological subsoil ☐, remnant topsoil ☐, surface ☐, occupation layer ☐, dumped layer ☐, deliberate backfill ☐, destruction debris ☐, bedding layer ☐, natural infilling ☐, colluvial layer ☐, in situ burning ☐, post-pipe ☐, packing ☐, cremation ☐, other fill/deposit (describe below) ☐

Basic process: construction ☒ use ☐ disuse ☐

CROSS REFERENCE

Sample nos	Finds nos	Photo nos	Drawing nos
		1610351 1610357 1610381 1610419	Surveyed: plan ☐ section ☐ levels ☐

Date	28.11.17
Initials	CV
Checked by	MP 24.1.18

*This form is incomplete if fields marked with ◤ are empty. PTO for additional information (and describing all items marked with *) and sketches.*

ADDITIONAL INFORMATION
*(any further details that may be important for understanding the context, including items marked * overleaf)*

CUT OF PIT.
IT WAS SURROUNDED BY CREMATIONS. ITS FILL WAS FULL OF CHARCOAL, SO IT MIGHT THINK OF A FUNCTION TIED TO THESE. IT CAN ASSUME THAT IT COULD BE A SMALL PLACE WHERE TO BURN OFFERS FOR THE DEAD.

Refer to context (161116)

SKETCHES
(consider: location plan, detailed plan showing relationships, section showing fills/deposits as appropriate)

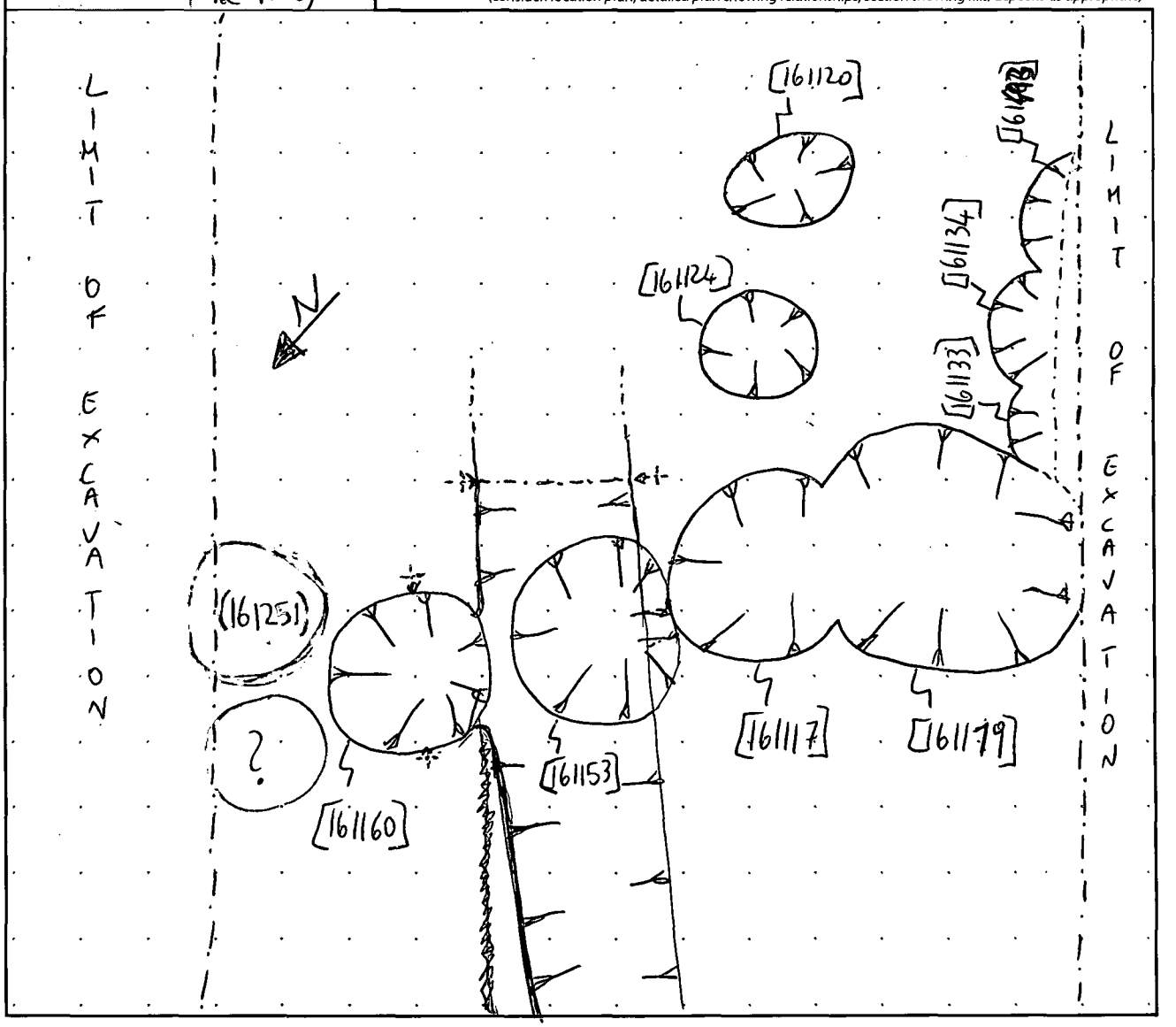

MOLA HEADLAND INFRASTRUCTURE

CONTEXT SHEET

Site code	Area/Field	Sub area/Trench	Context number
A14	TEA 16	/	(161118)
ECB #	**Subgroup**	**Parent context**	**Context type**
	/	[161197]	cut ☐ fill ☒ deposit ☐

STRATIGRAPHIC MATRIX

		(161002)	CAU [2312] OR [2278] ?	
		(161118)		
		[161197]	(161181)	

STRATIGRAPHY

Same as context	/
Cuts context	/
Cut by context	/

CUT

(if you are using this section score out section **FILL/DEPOSIT** below)

DESCRIPTION

Shape

sub- ☐ rectangular ☐ square ☐ circular ☐ linear ☐ curvilinear ☐ irregular ☐ other* ☐

Orientation	Sides	Base
☐ N-S	☐ vertical	☐ flat
☐ E-W	☐ steep (sloping)	☐ concave
☐ NE-SW	☐ moderate (sloping)	☐ v-shaped
☐ NW-SE	☐ gentle (sloping)	☐ sloping
N	☐ stepped	☐ uneven
	☐ undercutting	☐ complex*
	☐ complex*	

Dimensions	Length	Width	Depth	Diameter
in metres				

Shape result of (tick all that apply)

design ☐ material cut into ☐ natural processes ☐ degree of truncation ☐ uncertain ☐

INTERPRETATION

- pit ☐
- post-hole ☐
- stake-hole ☐
- ditch ☐
- ring-ditch ☐
- beam slot ☐
- construction cut ☐
- robber cut ☐
- gully ☐
- palaeochannel ☐
- furrow ☐
- field boundary ☐
- burial cut ☐
- other cut (describe below) ☐

FILL/DEPOSIT

(if you are using this section score out section **CUT** above)

DESCRIPTION

Compaction	Colour		Composition	
☐ compact	light ☐ mid ☐ dark ☒ mottled ☐		clayey ☐	☒ clay
☒ moderately compact	brownish ☐	☐ brown	silty ☒	☐ silt
☐ loose	greyish ☐	☐ grey	sandy ☐	☐ sand
☐ friable	orangeish ☐	☐ orange	gravelly ☐	☐ gravel
	yellowish ☐	☐ yellow	peaty ☐	☐ peat
	reddish ☐	☐ red		
	blueish ☐	☐ blue		
Thickness				
0.10	black ☒ white ☐ other* ☐		other* ☐	

Inclusions

use the following: O: occasional M: moderate F: frequent	stones*	chalk	iron pan	manganese	charcoal	plant remains*	wood	marine shell	bone*	pot	fired clay / CBM	CTP	mortar/plaster	leather/textile	glass	metal	industrial waste	lithics	coarse stone		
frequency	O				F	M			M	M											
bulk find	☐	☐	☐	☐	☐	☐	☐	☐	☒	☒	☐	☐	☐	☐	☐	☐	☐	☐	☐	☐	☐

INTERPRETATION

- topsoil ☐
- subsoil ☐
- geological subsoil ☐
- remnant topsoil ☐
- surface ☐
- occupation layer ☐
- dumped layer ☐
- deliberate backfill ☐
- destruction debris ☐
- bedding layer ☐
- natural infilling ☐
- colluvial layer ☐
- in situ burning ☐
- post-pipe ☐
- packing ☐
- cremation ☒
- other fill/deposit (describe below) ☐

Basic process

construction ☐ use ☒ disuse ☐

CROSS REFERENCE

Sample nos	Finds nos	Photo nos	Drawing nos
S 16125	/	1610358→59 1610372→386 1610347→350 1610351→419	Surveyed: plan ☐ section ☐ levels ☐

Date	28.11.17
Initials	CV
Checked by	MP 29.11.17

*This form is incomplete if fields marked with ◤ are empty. PTO for additional information (and describing all items marked with *) and sketches.*

ADDITIONAL INFORMATION

*(any further details that may be important for understanding the context, including items marked * overleaf)*

FILL OF CREMATION [161119]

CLAY TEXTURE WITH BLACK COLOR BECAUSE THE GREAT AMOUNT OF CHARCOAL IN IT.

THERE WAS A PARTIAL REMNANT OF POT THAT CONTAINED FRAGMENT OF BURNT BONES.

UPDATE: (29.11.17, MP) DIFFERENT CONTEXT NUMBER GIVEN TO FILL INSIDE OF POT VESSEL (161191) AND DIFFERENT SAMPLE NUMBER (S16153). VESSEL AND FILL CONTAINED WITHIN HAVE BEEN DUG OUT TOGETHER TO BE EXCAVATED OFF-SITE.

THIS CREMATION WAS AT THE BOTTOM OF CAU EVAL TRENCH, THEREFORE THE STRATIGRAPHY ABOVE IT CAN ONLY BE ASSUMED BY THEIR SECT. DRAW.

→ THE CONTEXT COVERING THE CREMATION SHOWN IN SAID SECTION IS [2312], WHICH IS ON TOP OF [2278].

Refer to context [161117]

SKETCHES

(consider: location plan, detailed plan showing relationships, section showing fills/deposits as appropriate)

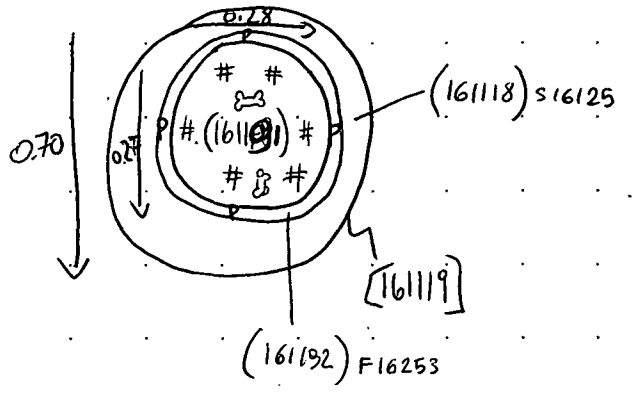

KEY
= CHARCOAL
= BONE
P = POT

~~(161002)~~
~~(161118)~~
~~[161119]~~
~~(161003)~~

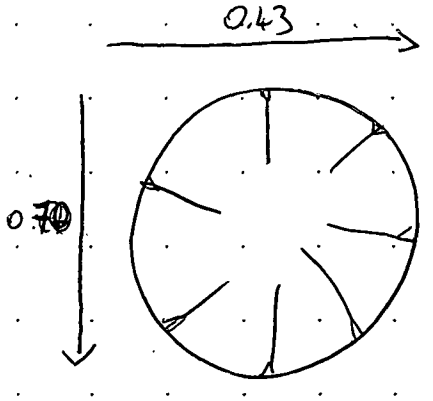

MATRIX

CAU [2312] OR [2278]
(BACKFILL OF EVAL TRENCH)
(161118)
S 16153 = (161191)
F 16253 = (161192)
[161119]
(161003)

MOLA HEADLAND INFRASTRUCTURE

CONTEXT SHEET

Site code	Area/Field	Sub-area/Trench	Context number
A 14	TEA 16	/	[161119]
ECB #	**Subgroup**	**Parent context**	**Context type**
	/	[161119]	cut ☒ fill ☐ deposit ☐

STRATIGRAPHIC MATRIX

		~~(161118)~~	(161182)	
		[161119]		
		(161003)		

STRATIGRAPHY

Same as context	/
Cuts context	(161003)
Cut by context	/

CUT

(if you are using this section score out section **FILL/DEPOSIT** below)

DESCRIPTION

Shape

sub- ☒ rectangular ☐ square ☐ circular ☒ linear ☐ curvilinear ☐ irregular ☐ other* ☐

Orientation	Sides	Base
☐ N-S	☐ vertical	☐ flat
☐ E-W	☐ steep	☒ concave
☐ NE-SW	☒ moderate (sloping)	☐ v-shaped
☐ NW-SE	☐ gentle (sloping)	☐ sloping
N	☐ stepped	☐ uneven
	☐ undercutting	☐ complex*
	☐ complex*	

Dimensions	Length	Width	Depth	Diameter
in metres		0.43	0.10	0.75

Shape result of (tick all that apply)

design ☒ material cut into ☐ natural processes ☐ degree of truncation ☐ uncertain ☐

INTERPRETATION

- pit ☐
- post-hole ☐
- stake-hole ☐
- ditch ☐
- ring-ditch ☐
- beam slot ☐
- construction cut ☐
- robber cut ☐
- gully ☐
- palaeochannel ☐
- furrow ☐
- field boundary ☐
- burial cut ☒
- other cut (describe below) ☐

FILL/DEPOSIT

(if you are using this section score out section **CUT** above)

DESCRIPTION

Compaction

☐ compact
☐ moderately compact
☐ loose
☐ friable

Thickness

Colour

light ☐ mid ☐ dark ☐ mottled ☐

brownish ☐	brown ☐
greyish ☐	grey ☐
orangeish ☐	orange ☐
yellowish ☐	yellow ☐
reddish ☐	red ☐
blueish ☐	blue ☐

black ☐ white ☐ other* ☐

Composition

clayey ☐	clay ☐
silty ☐	silt ☐
sandy ☐	sand ☐
gravelly ☐	gravel ☐
peaty ☐	peat ☐

other* ☐

Inclusions

use the following: O: occasional M: moderate F: frequent	stones*	chalk	iron pan	manganese	charcoal	plant remains*	wood	marine shell	bone*	pot	fired clay / CBM	CTP	mortar/plaster	leather/textile	glass	metal	industrial waste	lithics	coarse stone		
frequency																					
bulk find	☐	☐	☐	☐	☐	☐	☐	☐	☐	☐	☐	☐	☐	☐	☐	☐	☐	☐	☐	☐	☐

INTERPRETATION

- topsoil ☐
- subsoil ☐
- geological subsoil ☐
- remnant topsoil ☐
- surface ☐
- occupation layer ☐
- dumped layer ☐
- deliberate backfill ☐
- destruction debris ☐
- bedding layer ☐
- natural infilling ☐
- colluvial layer ☐
- in situ burning ☐
- post-pipe ☐
- packing ☐
- cremation ☐
- other fill/deposit (describe below) ☐

CROSS REFERENCE

Sample nos	Finds nos	Photo nos	Drawing nos
/	/	1610358->359 1610372->386 1610347->350 1610351->419	Surveyed: plan ☐ section ☐ levels ☐

Basic process

construction ☒ use ☐ disuse ☐

Date	28.11.17
Initials	CV
Checked by	MP 28.11.17

*This form is incomplete if fields marked with ◤ are empty. PTO for additional information (and describing all items marked with *) and sketches.*

ADDITIONAL INFORMATION
(any further details that may be important for understanding the context, including items marked * overleaf)

CUT OF CREMATION.
IT WAS NEAR A PIT [161117] AND OTHER CREMATIONS: [161133] [161134] [161122] AT EAST, [161124] AT NORD WEST AND [161153] [161160] AT NORD.
IT HAD A FILL (161118) WITH POT (=F16253) (161192)
IT POSITION, TOGETHER WITH THE OTHER CREMATION WERE ON THE EDGE OF A MOUND OF A BRONZE AGE ROUND BARROW AND THEY WERE UNDERNEATH MOUND MATERIAL

UPDATE: (28.11.17) MP, POT WAS GIVEN CONTEX NUMBER AND SMALL FIND NUMBER (161192) F16253. FOR FURTHER INFORMATION AND UPDATED MATRIX SEE (161118)

Refer to context: 161118, 161117

SKETCHES
(consider: location plan, detailed plan showing relationships, section showing fills/deposits as appropriate)

MOLA HEADLAND INFRASTRUCTURE

MOLA HEADLAND ARCHAEOLOGY

CONTEXT SHEET

Site code	Area/Field	Sub-area/Trench	Context number
A14	TEA 16	/	[161120]
ECB #	**Subgroup**	**Parent context**	**Context type**
	/	[161120]	cut ☑ fill ☐ deposit ☐

STRATIGRAPHIC MATRIX / STRATIGRAPHY

					STRATIGRAPHY
		(161121)			Same as context /
		[161120]			Cuts context (161003)
		(161003)			Cut by context /

CUT

(if you are using this section score out section **FILL/DEPOSIT** below)

DESCRIPTION / INTERPRETATION

Shape

sub- ☐ rectangular ☐ square ☐ circular ☑ linear ☐ curvilinear ☐ irregular ☐ other* ☐

Orientation

☐ N-S
☐ E-W
☐ NE-SW
☐ NW-SE

N

Sides

☐ vertical
☐ steep
☑ moderate (sloping)
☐ gentle (sloping)
☐ stepped
☐ undercutting
☐ complex*

Base

☐ flat
☑ concave
☐ v-shaped
☐ sloping
☐ uneven
☐ complex*

Dimensions in metres	Length	Width	Depth	Diameter
	/	/	0.18	0.4 m

Shape result of (tick all that apply)

design ☐ material cut into ☐ natural processes ☐ degree of truncation ☐ uncertain ☐

INTERPRETATION

pit ☑
post-hole ☐
stake-hole ☐
ditch ☐
ring-ditch ☐
beam slot ☐
construction cut ☐
robber cut ☐
gully ☐
palaeochannel ☐
furrow ☐
field boundary ☐
burial cut ☐
other cut (describe below) ☐

FILL/DEPOSIT

(if you are using this section score out section **CUT** above)

DESCRIPTION / INTERPRETATION

Compaction

☐ compact
☐ moderately compact
☐ loose
☐ friable

Thickness

Colour

light ☐ mid ☐ dark ☐ mottled ☐

brownish ☐	brown ☐
greyish ☐	grey ☐
orangeish ☐	orange ☐
yellowish ☐	yellow ☐
reddish ☐	red ☐
blueish ☐	blue ☐

black ☐ white ☐ other* ☐

Composition

clayey ☐	clay ☐
silty ☐	silt ☐
sandy ☐	sand ☐
gravelly ☐	gravel ☐
peaty ☐	peat ☐

other* ☐

Inclusions

use the following: O: occasional M: moderate F: frequent

	stones*	chalk	iron pan	manganese	charcoal	plant remains*	wood	marine shell	bone*	pot	fired clay / CBM	CTP	mortar/plaster	leather/textile	glass	metal	industrial waste	lithics	coarse stone		
frequency																					
bulk find	☐	☐	☐	☐	☐	☐	☐	☐	☐	☐	☐	☐	☐	☐	☐	☐	☐	☐	☐	☐	☐

INTERPRETATION

topsoil ☐
subsoil ☐
geological subsoil ☐
remnant topsoil ☐
surface ☐
occupation layer ☐
dumped layer ☐
deliberate backfill ☐
destruction debris ☐
bedding layer ☐
natural infilling ☐
colluvial layer ☐
in situ burning ☐
post-pipe ☐
packing ☐
cremation ☐
other fill/deposit (describe below) ☐

CROSS REFERENCE

Sample nos	Finds nos	Photo nos	Drawing nos
/	/	1610347-49 1610353-55 1610360-67	Surveyed: plan ☐ section ☑ levels ☐ D16167 sheet 12

Basic process

construction ☑ use ☐ disuse ☐

Date	21/11/17
Initials	DD
Checked by	MP 26.1.18

*This form is incomplete if fields marked with ◤ are empty. PTO for additional information (and describing all items marked with *) and sketches.*

ADDITIONAL INFORMATION
(any further details that may be important for understanding the context, including items marked * overleaf)

CUT OF PIT WITHIN THE SOUTH-EAST QUADRANT OF A BRONZE AGE BARROW. THIS PIT IS NEXT TO ~~[illegible]~~ ATLEAST 5 OTHER PITS & ~~[illegible]~~ POTS WITH CREMATED REMAINS IN SITU. THIS PIT HAS JUST ONE FILL THAT IS RICH WITH CHARCOAL BUT HAD NO POT OR CREMATED REMAINS WITHIN IT. THESE PITS ARE SITUATED ON THE EDGE OF THE MOUND NEAR THE OUTER DITCH. THE CUT OF THIS PIT IS MOD-STEEP AND HAS A CONCAVE BASE, SLOPING DOWN TO THE NW SIDE. THIS PIT, ALONG WITH THE OTHERS SURROUNDING IT AROUND HAVE BEEN UNDERNEATH MULTIPLE PHASES OF BARROW MOUND MATERIAL SO THEIR RELATIONS TO THE BARROW IS UNKNOWN.

NB ONLY SOME PARTS OF THE BARROW HAD BEEN STRIPPED AT THIS POINT OF EXCAVATION SO THE SIGNIFICANCE OF THESE PITS IS UNCERTAIN.

Refer to context [161122] PLAN

SKETCHES
(consider: location plan, detailed plan showing relationships, section showing fills/deposits as appropriate)

SOUTH EAST SEC OF PIT

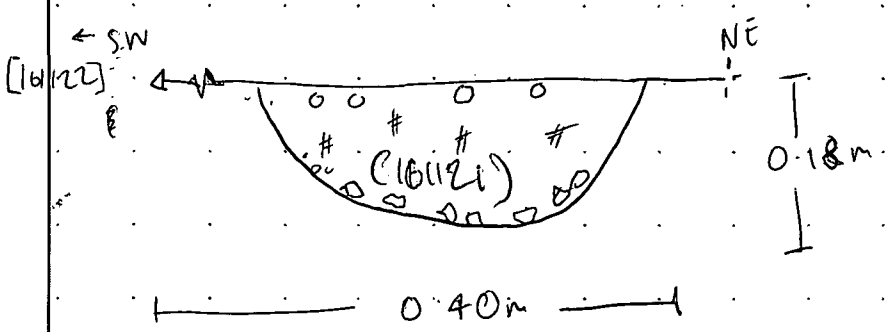

MOLA HEADLAND INFRASTRUCTURE

CONTEXT SHEET

Site code	Area/Field	Sub-area/Trench	Context number
A14	TEA 16		(161121)
ECB #	**Subgroup**	**Parent context**	**Context type**
		[161120]	cut ☐ fill ☑ deposit ☐

STRATIGRAPHIC MATRIX — STRATIGRAPHY

		(161002)	CATU [22798] EVA [23312]		Same as context
		(161121)			Cuts context
		[161120]			Cut by context

CUT (if you are using this section score out section **FILL/DEPOSIT** below) — DESCRIPTION — INTERPRETATION

Shape
sub- ☐ rectangular ☐ square ☐ circular ☐ linear ☐ curvilinear ☐ irregular ☐ other* ☐

Orientation
☐ N-S
☐ E-W
☐ NE-SW
☐ NW-SE
N

Sides
☐ vertical
☐ steep
☐ moderate
☐ gentle
sloping
☐ stepped
☐ undercutting
☐ complex*

Base
☐ flat
☐ concave
☐ v-shaped
☐ sloping
☐ uneven
☐ complex*

Dimensions in metres	*Length*	*Width*	*Depth*	*Diameter*

Shape result of (tick all that apply)
design ☐ material cut into ☐ natural processes ☐ degree of truncation ☐ uncertain ☐

INTERPRETATION:
☐ pit
☐ post-hole
☐ stake-hole
☐ ditch
☐ ring-ditch
☐ beam slot
☐ construction cut
☐ robber cut
☐ gully
☐ palaeochannel
☐ furrow
☐ field boundary
☐ burial cut
☐ other cut (describe below)

FILL/DEPOSIT (if you are using this section score out section **CUT** above) — DESCRIPTION — INTERPRETATION

Compaction
☐ compact
☑ moderately compact
☐ loose
☐ friable

Colour
light ☐ mid ☐ dark ☑ mottled ☐
brownish ☐ brown ☐
greyish ☐ grey ☐
orangeish ☐ orange ☐
yellowish ☐ yellow ☐
reddish ☐ red ☐
blueish ☐ blue ☐
black ☑ white ☐ other* ☐

Composition
clayey ☐ clay ☐
silty ☐ silt ☐
sandy ☐ sand ☑
gravelly ☑ gravel ☐
peaty ☐ peat ☐
other* ☐

Thickness
0·18

Inclusions

use the following: O: occasional M: moderate F: frequent	stones*	chalk	iron pan	manganese	charcoal	plant remains*	wood	marine shell	bone*	pot	fired clay / CBM	CTP	mortar/plaster	leather/textile	glass	metal	industrial waste	lithics	coarse stone		
frequency					F																
bulk find	☐	☐	☐	☐	☐	☐	☐	☐	☐	☐	☐	☐	☐	☐	☐	☐	☐	☐	☐	☐	☐

INTERPRETATION:
☐ topsoil
☐ subsoil
☐ geological subsoil
☐ remnant topsoil
☐ surface
☐ occupation layer
☐ dumped layer
☑ deliberate backfill
☐ destruction debris
☐ bedding layer
☐ natural infilling
☐ colluvial layer
☐ in situ burning
☐ post-pipe
☐ packing
☐ cremation
☐ other fill/deposit (describe below)

CROSS REFERENCE

Sample nos	Finds nos	Photo nos	Drawing nos
S16122		1610347-49 1610353-55 1610360-67	SHEET 12 Surveyed: plan ☐ section ☑ levels ☐ D 16167 sheet (12)

Basic process
☑ construction ☐ use ☐ disuse ☑

Date	21/11/17
Initials	DD
Checked by	MP 24/1/18

*This form is incomplete if fields marked with ◤ are empty. PTO for additional information (and describing all items marked with *) and sketches.*

ADDITIONAL INFORMATION

*(any further details that may be important for understanding the context, including items marked * overleaf)*

THIS IS THE SINGLE FILL OF A PIT [161|20], THIS IS A DELIBERATE BACKFILL OF CHARCOAL MATERIAL WHICH HAS MIXED WITH THE NATURAL GRAVELS AT THE BOTTOM AND EDGES OF THE PIT OVER TIME. THIS CHARCOAL FILL MAY BE ASSOCIATED WITH NEARBY PITS AND CREMATIONS AS ITS COMPOSITION AND THE ~~PAPI~~ CUT SHAPE ARE VERY SIMILAR. HOWEVER THERE AS NO FINDS ~~FROM~~ SUCH AS POT OR CREMATED REMAINS WITHIN THIS FILL WHICH DIFFERENTIATES THIS PIT.
HOWEVER THIS MAY BE SIMILAR TO OTHER DUMPS OF CHARCOAL AND ASH FOUND AROUND THE BARROW MOUND. ~~THIS~~
(THE USE IS UNKNOWN BUT THE DATE IS POSSIBLY PREHISTORIC.)

Refer to context [161|20][16|122]

SKETCHES

(consider: location plan, detailed plan showing relationships, section showing fills/deposits as appropriate)

MOLA HEADLAND INFRASTRUCTURE

CONTEXT SHEET

Site code	Area/Field	Sub-area/Trench	Context number
A 14	TEA 16		[16 1122]
ECB #	**Subgroup**	**Parent context**	**Context type**
		[16 1122]	cut ☐ fill ☒ deposit ☐

STRATIGRAPHIC MATRIX

		(1612~~60~~)		
		[16 1122]		
		(16 1~~935~~)		

STRATIGRAPHY

Same as context	
Cuts context	(~~[illegible]~~ 16 1135)
Cut by context	

CUT

(if you are using this section score out section **FILL/DEPOSIT** below)

DESCRIPTION

Shape: sub- ☐ rectangular ☐ square ☐ circular ☒ linear ☐ curvilinear ☐ irregular ☐ other* ☐

Orientation: ☐ N-S ☐ E-W ☐ NE-SW ☐ NW-SE

Sides: ☐ vertical ☒ steep ☐ moderate ☐ gentle (sloping) ☐ stepped ☐ undercutting ☐ complex*

Base: ☐ flat ☒ concave ☐ v-shaped ☐ sloping ☐ uneven ☐ complex*

Dimensions (in metres)	Length	Width	Depth	Diameter
			0.24	0.80

Shape result of (tick all that apply): design ☒ material cut into ☐ natural processes ☐ degree of truncation ☐ uncertain ☐

INTERPRETATION

pit ☒, post-hole ☐, stake-hole ☐, ditch ☐, ring-ditch ☐, beam slot ☐, construction cut ☐, robber cut ☐, gully ☐, palaeochannel ☐, furrow ☐, field boundary ☐, burial cut ☐, other cut (describe below) ☐

FILL/DEPOSIT

(if you are using this section score out section **CUT** above)

DESCRIPTION

Compaction: ☐ compact ☐ moderately compact ☐ loose ☐ friable

Colour: light ☐ mid ☐ dark ☐ mottled ☐; brownish ☐ brown, greyish ☐ grey, orangeish ☐ orange, yellowish ☐ yellow, reddish ☐ red, blueish ☐ blue; black ☐ white ☐ other* ☐

Composition: clayey ☐ clay, silty ☐ silt, sandy ☐ sand, gravelly ☐ gravel, peaty ☐ peat; other* ☐

Thickness

Inclusions

use the following: O: occasional M: moderate F: frequent	stones*	chalk	iron pan	manganese	charcoal	plant remains*	wood	marine shell	bone*	pot	fired clay / CBM	CTP	mortar/plaster	leather/textile	glass	metal	industrial waste	lithics	coarse stone
frequency																			
bulk find	☐	☐	☐	☐	☐	☐	☐	☐	☐	☐	☐	☐	☐	☐	☐	☐	☐	☐	☐

INTERPRETATION

topsoil ☐, subsoil ☐, geological subsoil ☐, remnant topsoil ☐, surface ☐, occupation layer ☐, dumped layer ☐, deliberate backfill ☐, destruction debris ☐, bedding layer ☐, natural infilling ☐, colluvial layer ☐, in situ burning ☐, post-pipe ☐, packing ☐, cremation ☐, other fill/deposit (describe below) ☐

CROSS REFERENCE

Sample nos	Finds nos	Photo nos	Drawing nos
		1610347-49 1610353-55 1610360-67 1610~~56~~8-59	Surveyed: plan ☐ section ☒ levels ☐ ~~SHEET 11 D 16167~~ SHEET 16 D 16196

Basic process: construction ☒ use ☐ disuse ☐

Date	21.11.17 / 20.12.17
Initials	DD / FG
Checked by	MP 24/1/18

*This form is incomplete if fields marked with ◤ are empty. PTO for additional information (and describing all items marked with *) and sketches.*

ADDITIONAL INFORMATION

*(any further details that may be important for understanding the context, including items marked * overleaf)*

CUT OF POTENTIAL CREMATION. FILL (161123) WITH A SMALL AMOUNT OF FRAGMENTED BURNT BONE WHICH SUGGEST THE IDEA OF THIS BEING A CREMATION. ~~[illegible]~~ THIS PIT IS PART OF A CLUSTER OF PITS AND CREMATION THAT ARE ASSOCIATED WITH A BRONZE AGE BARROW.

SKETCHES

(consider: location plan, detailed plan showing relationships, section showing fills/deposits as appropriate)

Refer to context | 161123 | 161136 | 161159

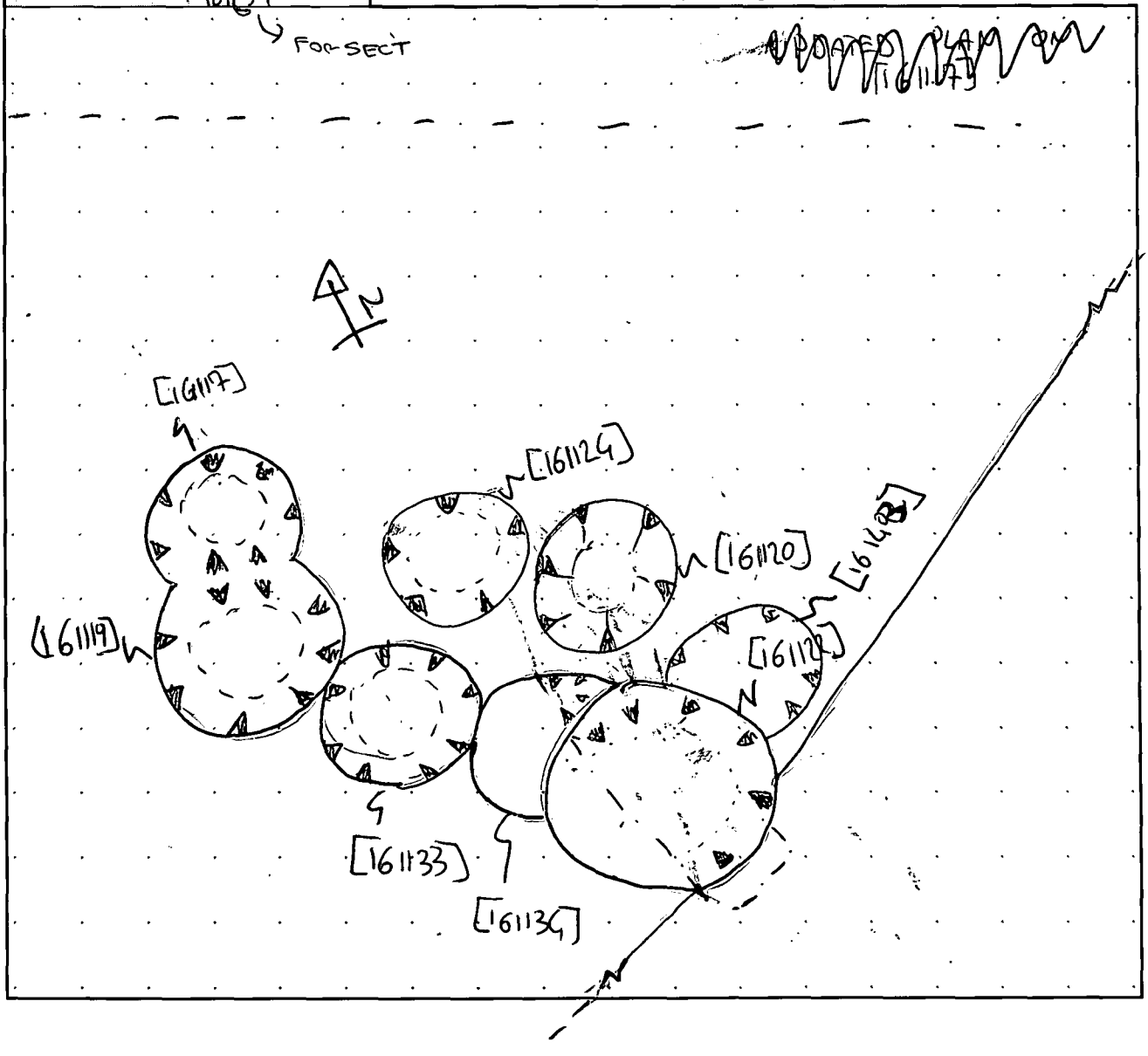

MOLA HEADLAND INFRASTRUCTURE

MOLA HEADLAND ARCHAEOLOGY

CONTEXT SHEET

Site code	Area/Field	Sub-area/Trench	Context number
A 14	TEA 16		(161123)
ECB #	**Subgroup**	**Parent context**	**Context type**
		[161222]	cut ☐ fill ☒ deposit ☐

STRATIGRAPHIC MATRIX / STRATIGRAPHY

		(161259)			Same as context	
		(161123)			Cuts context	
		(161260)			Cut by context	

CUT

(if you are using this section score out section **FILL/DEPOSIT** below)

DESCRIPTION

Shape

sub- ☐ rectangular ☐ square ☐ circular ☐ linear ☐ curvilinear ☐ irregular ☐ other* ☐

Orientation

☐ N-S
☐ E-W
☐ NE-SW
☐ NW-SE

N

Sides

☐ vertical
☐ steep
☐ moderate
☐ gentle
☐ stepped
☐ undercutting
☐ complex*

sloping

Base

☐ flat
☐ concave
☐ v-shaped
☐ sloping
☐ uneven
☐ complex*

Dimensions (in metres)	Length	Width	Depth	Diameter

Shape result of (tick all that apply)

design ☐ material cut into ☐ natural processes ☐ degree of truncation ☐ uncertain ☐

INTERPRETATION

- pit ☐
- post-hole ☐
- stake-hole ☐
- ditch ☐
- ring-ditch ☐
- beam slot ☐
- construction cut ☐
- robber cut ☐
- gully ☐
- palaeochannel ☐
- furrow ☐
- field boundary ☐
- burial cut ☐
- other cut (describe below) ☐

FILL/DEPOSIT

(if you are using this section score out section **CUT** above)

DESCRIPTION

Compaction

☐ compact
☒ moderately compact
☐ loose
☐ friable

Thickness

0,21

Colour

light ☐ mid ☐ dark ☐ mottled ☐

brownish ☐ ☐ brown
greyish ☐ ☐ grey
orangeish ☐ ☐ orange
yellowish ☐ ☐ yellow
reddish ☐ ☐ red
blueish ☐ ☐ blue

black ☒ white ☐ other* ☐

Composition

clayey ☐ ☒ clay
silty ☒ ☐ silt
sandy ☐ ☐ sand
gravelly ☐ ☐ gravel
peaty ☐ ☐ peat

other* ☐

Inclusions

use the following: O: occasional M: moderate F: frequent	stones*	chalk	iron pan	manganese	charcoal	plant remains*	wood	marine shell	bone*	pot	fired clay / CBM	CTP	mortar/plaster	leather/textile	glass	metal	industrial waste	lithics	coarse stone
frequency	O								M	O									
bulk find	☐	☐	☐	☐	☐	☐	☐	☐	☒	☒	☐	☐	☐	☐	☐	☐	☐	☐	☐

INTERPRETATION

- topsoil ☐
- subsoil ☐
- geological subsoil ☐
- remnant topsoil ☐
- surface ☐
- occupation layer ☐
- dumped layer ☐
- deliberate backfill ☐
- destruction debris ☐
- bedding layer ☐
- natural infilling ☐
- colluvial layer ☐
- in situ burning ☐
- post-pipe ☐
- packing ☐
- cremation ☒
- other fill/deposit (describe below) ☐

Basic process

construction ☐ use ☒ disuse ☐

CROSS REFERENCE

Sample nos	Finds nos	Photo nos	Drawing nos
16123		1610347-49	Surveyed:
16185		1610353-55	plan ☐ section ☒ levels ☐
16188		1610360-67	~~SHEET 12 — D16187~~
		1610558-59	SHEET 16 D16196

Date	21-11 / 22-12-17
Initials	DD FG
Checked by	MP 24-1-18

*This form is incomplete if fields marked with ◤ are empty. PTO for additional information (and describing all items marked with *) and sketches.*

ADDITIONAL INFORMATION

*(any further details that may be important for understanding the context, including items marked * overleaf)*

THIS IS A DELIBERATE BACK FILL OF A POTENTIAL CREMATION THATS HAVE POTS IN SITU. HOWEVER THERE WAS ONLY A SMALL AMOUNT OF SMALL BURNT BONE FRAGMENTS so IT IS UNCERTAIN IF IS A FILL OF A CREMATION. THE FILL IS BLACK DUE TO THE HIGH CHARCOAL AMOUNT THERE WAS ALSO A FEW PIECES OF POTTERY

Refer to context 161122 161136 161153 161159

SKETCHES

(consider: location plan, detailed plan showing relationships, section showing fills/deposits as appropriate)



MOLA HEADLAND INFRASTRUCTURE

MOLA HEADLAND ARCHAEOLOGY

CONTEXT SHEET

Site code	Area/Field	Sub-area/Trench	Context number
A14	TEA16		[161124]
ECB #	**Subgroup**	**Parent context**	**Context type**
		[161124]	cut ☑ fill ☐ deposit ☐

STRATIGRAPHIC MATRIX

		(161125)		
		[161124]		
		(160003)		

STRATIGRAPHY

Same as context	
Cuts context	(161003)
Cut by context	

CUT

(if you are using this section score out section **FILL/DEPOSIT** below)

DESCRIPTION

Shape: sub- ☐ rectangular ☐ square ☐ circular ☑ linear ☐ curvilinear ☐ irregular ☐ other* ☐

Orientation: ☐ N-S ☐ E-W ☐ NE-SW ☐ NW-SE

Sides: ☐ vertical ☐ steep ☐ moderate ☐ gentle (sloping) ☐ stepped ☐ undercutting ☐ complex*

Base: ☐ flat ☑ concave ☐ v-shaped ☐ sloping ☐ uneven ☐ complex*

Dimensions	Length	Width	Depth	Diameter
in metres			0.1	

Shape result of (tick all that apply): design ☑ material cut into ☐ natural processes ☐ degree of truncation ☐ uncertain ☐

INTERPRETATION

pit ☑, post-hole ☐, stake-hole ☐, ditch ☐, ring-ditch ☐, beam slot ☐, construction cut ☐, robber cut ☐, gully ☐, palaeochannel ☐, furrow ☐, field boundary ☐, burial cut ☐, other cut (describe below) ☐

FILL/DEPOSIT

(if you are using this section score out section **CUT** above)

DESCRIPTION

Compaction: ☐ compact ☐ moderately compact ☐ loose ☐ friable

Colour: light ☐ mid ☐ dark ☐ mottled ☐; brownish ☐ brown ☐, greyish ☐ grey ☐, orangeish ☐ orange ☐, yellowish ☐ yellow ☐, reddish ☐ red ☐, blueish ☐ blue ☐; black ☐ white ☐ other* ☐

Composition: clayey ☐ clay ☐, silty ☐ silt ☐, sandy ☐ sand ☐, gravelly ☐ gravel ☐, peaty ☐ peat ☐; other* ☐

Thickness

Inclusions

use the following: O: occasional M: moderate F: frequent	stones*	chalk	iron pan	manganese	charcoal	plant remains*	wood	marine shell	bone*	pot	fired clay / CBM	CTP	mortar/plaster	leather/textile	glass	metal	industrial waste	lithics	coarse stone		
frequency																					
bulk find	☐	☐	☐	☐	☐	☐	☐	☐	☐	☐	☐	☐	☐	☐	☐	☐	☐	☐	☐	☐	☐

INTERPRETATION

topsoil ☐, subsoil ☐, geological subsoil ☐, remnant topsoil ☐, surface ☐, occupation layer ☐, dumped layer ☐, deliberate backfill ☐, destruction debris ☐, bedding layer ☐, natural infilling ☐, colluvial layer ☐, in-situ burning ☐, post-pipe ☐, packing ☐, cremation ☐, other fill/deposit (describe below) ☐

CROSS REFERENCE

Sample nos	Finds nos	Photo nos	Drawing nos
		1610383 - 390 1610352 1610368-371	Surveyed: plan ☐ section ☑ levels ☐

Basic process: construction ☑ use ☐ disuse ☐

Date	28/11
Initials	DD
Checked by	MP 24-1-18

*This form is incomplete if fields marked with ◤ are empty. PTO for additional information (and describing all items marked with *) and sketches.*

ADDITIONAL INFORMATION

*(any further details that may be important for understanding the context, including items marked * overleaf)*

THIS IS THE CUT OF A PROBABLE CREMATION PIT WHICH DUE TO MACHINING & EVAL TRENCHING HAS MOSTLY BEEN REMOVED. WHAT REMAINED WITHIN THIS PIT WAS THE FRAGILE AND DEGRADED REMAINS OF A POT BASE. THE ~~PIT~~ CUT MAY ONLY HAVE BEEN FOR THE POT ~~WAS~~ BUT NOT ENOUGH REMAINS TO BE SURE. THIS POT WAS NOT ABLE TO BE LIFTED IN ONE PIECE. THIS FEATURE SITS AMONGST A CLUSTER OF OTHER CREMATIONS SO IT CAN BE ASSUMED THAT THIS HAD THE SAME PURPOSE.

Refer to context (1611 25)

SKETCHES

(consider: location plan, detailed plan showing relationships, section showing fills/deposits as appropriate)

[1611 17]

MOLA HEADLAND INFRASTRUCTURE

MOLA HEADLAND ARCHAEOLOGY

CONTEXT SHEET

Site code	Area/Field	Sub-area/Trench	Context number
A14	TEA16	—	(161125)
ECB #	**Subgroup**	**Parent context**	**Context type**
	/	[161124]	cut ☐ fill ☑ deposit ☐

STRATIGRAPHIC MATRIX / STRATIGRAPHY

		~~[illegible]~~ CAU	[2278] [2312]		Same as context: /
		(161125)			Cuts context: /
		[161124]			Cut by context: /

CUT

(if you are using this section score out section **FILL/DEPOSIT** below)

DESCRIPTION

Shape

sub- ☐ rectangular ☐ square ☐ circular ☐ linear ☐ curvilinear ☐ irregular ☐ other* ☐

Orientation

☐ N-S
☐ E-W
☐ NE-SW
☐ NW-SE

N

Sides

☐ vertical
☐ steep
☐ moderate } sloping
☑ gentle
☐ stepped
☐ undercutting
☐ complex*

Base

☐ flat
☐ concave
☐ v-shaped
☐ sloping
☐ uneven
☐ complex*

Dimensions	Length	Width	Depth	Diameter
in metres				

Shape result of (tick all that apply)

design ☐ material cut into ☐ natural processes ☐ degree of truncation ☐ uncertain ☐

INTERPRETATION

- pit ☐
- post-hole ☐
- stake-hole ☐
- ditch ☑
- ring-ditch ☐
- beam slot ☐
- construction cut ☐
- robber cut ☐
- gully ☐
- palaeochannel ☐
- furrow ☐
- field boundary ☐
- burial cut ☐
- other cut (describe below) ☐

FILL/DEPOSIT

(if you are using this section score out section **CUT** above)

DESCRIPTION

Compaction

☐ compact
☑ moderately compact
☐ loose
☐ friable

Colour

light ☐ mid ☑ dark ☐ mottled ☐

brownish ☐	☑ brown
greyish ☑	☐ grey
orangeish ☐	☐ orange
yellowish ☐	☐ yellow
reddish ☐	☐ red
blueish ☐	☐ blue

black ☐ white ☐ other* ☐

Composition

clayey ☐	☑ clay
silty ☑	☐ silt
sandy ☐	☐ sand
gravelly ☐	☐ gravel
peaty ☐	☐ peat

other* ☐

Thickness

0.1

Inclusions

use the following: O: occasional M: moderate F: frequent	stones*	chalk	iron pan	manganese	charcoal	plant remains*	wood	marine shell	bone*	pot	fired clay / CBM	CTP	mortar/plaster	leather/textile	glass	metal	industrial waste	lithics	coarse stone
frequency					[illegible]					F									
bulk find	☐	☐	☐	☐	☐	☐	☐	☐	☐	☑	☐	☐	☐	☐	☐	☐	☐	☐	☐

INTERPRETATION

- topsoil ☐
- subsoil ☐
- geological subsoil ☐
- remnant topsoil ☐
- surface ☐
- occupation layer ☐
- dumped layer ☐
- deliberate backfill ☐
- destruction debris ☐
- bedding layer ☐
- natural infilling ☐
- colluvial layer ☐
- in situ burning ☐
- post-pipe ☐
- packing ☐
- cremation ☑
- other fill/deposit (describe below) ☐

CROSS REFERENCE

Sample nos	Finds nos	Photo nos	Drawing nos
3161286	/	1610352 1610368-371 1610383-390	Surveyed: plan ☐ section ☑ levels ☐

Basic process

construction ☐ use ☐ disuse ☑

Date	28/1
Initials	DD
Checked by	MP 26/1/18

*This form is incomplete if fields marked with ◤ are empty. PTO for additional information (and describing all items marked with *) and sketches.*

ADDITIONAL INFORMATION

*(any further details that may be important for understanding the context, including items marked * overleaf)*

THIS IS THE FILL OF A VERY SHALLOW PIT [161124]. THIS PIT WAS PRIMARILY FILLED BY A POT THAT MOST LIKELY IS ASSOCIATED WITH A CREMATION. THE POT WAS VERY FRAGILE AND ONLY THE BASE REALLY REMAINED. DUE TO ITS CONDITION IT COULD NOT BE LIFTED IN ONE PIECE AND SO WAS COLLECTED AS A SAMPLE. THERE NO ASSOCIATED FINDS SUCH AS BONE, POT OR EVEN CHARCOAL BUT THAT IS MOST LIKELY DUE TO PART OF THIS POT BEING STRIPPED OFF IN THE C.A.U EVAL TRENCHING THROUGH THE ROUND BARROW.

SURROUNDING THE INSITU POT REMAINED A SILTY CLAY FILL.

Refer to context

SKETCHES

(consider: location plan, detailed plan showing relationships, section showing fills/deposits as appropriate)

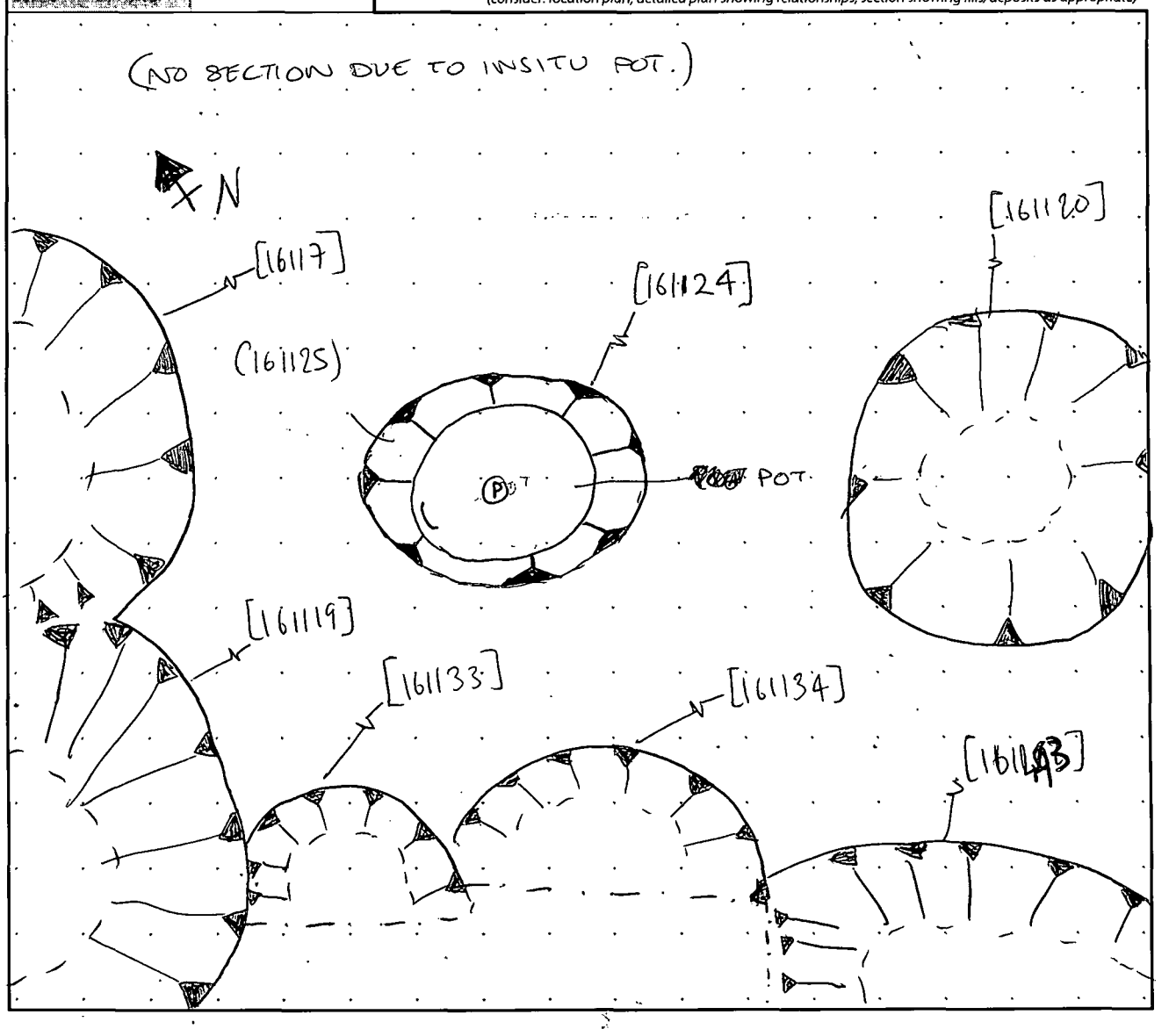

MOLA HEADLAND INFRASTRUCTURE

CONTEXT SHEET

Site code	Area/Field	Sub-area/Trench	Context number
A 14	TEA 16		(161126)
ECB #	**Subgroup**	**Parent context**	**Context type**
		[161184]	cut ☐ fill ☑ deposit ☐

STRATIGRAPHIC MATRIX — STRATIGRAPHY

		(161001)			Same as context
		(161126)			Cuts context —
		(161127)			Cut by context —

CUT (if you are using this section score out section **FILL/DEPOSIT** below) — DESCRIPTION — INTERPRETATION

Shape
sub- ☐ rectangular ☐ square ☐ circular ☐ linear ☐ curvilinear ☐ irregular ☐ other* ☐

Orientation
☐ N-S
☐ E-W
☐ NE-SW
☐ NW-SE
N

Sides
☐ vertical
☐ steep
☐ moderate
☐ gentle
sloping
☐ stepped
☐ undercutting
☐ complex*

Base
☐ flat
☐ concave
☐ v-shaped
☐ sloping
☐ uneven
☐ complex*

Dimensions in metres	*Length*	*Width*	*Depth*	*Diameter*

Shape result of (tick all that apply)
design ☐ material cut into ☐ natural processes ☐ degree of truncation ☐ uncertain ☐

INTERPRETATION:
pit ☐
post-hole ☐
stake-hole ☐
ditch ☐
ring-ditch ☐
beam slot ☐
construction cut ☐
robber cut ☐
gully ☐
palaeochannel ☐
furrow ☐
field boundary ☐
burial cut ☐
other cut (describe below) ☐

FILL/DEPOSIT (if you are using this section score out section **CUT** above) — DESCRIPTION — INTERPRETATION

Compaction
☐ compact
☑ moderately compact
☐ loose
☐ friable

Thickness
0.36

Colour
light ☐ mid ☑ dark ☐ mottled ☐

brownish ☐	☑ brown
greyish ☐	☐ grey
orangeish ☐	☐ orange
yellowish ☐	☐ yellow
reddish ☐	☐ red
blueish ☐	☐ blue

black ☐ white ☐ other* ☐

Composition

clayey ☐	☐ clay
silty ☐	☑ silt
sandy ☐	☐ sand
gravelly ☐	☐ gravel
peaty ☐	☐ peat

other* ☐

Inclusions

use the following: O: occasional M: moderate F: frequent	stones*	chalk	iron pan	manganese	charcoal	plant remains*	wood	marine shell	bone*	pot	fired clay / CBM	CTP	mortar/plaster	leather/textile	glass	metal	industrial waste	lithics	coarse stone
frequency	O																		
bulk find	☐	☐	☐	☐	☐	☐	☐	☐	☐	☐	☐	☐	☐	☐	☐	☐	☐	☐	☐

INTERPRETATION:
topsoil ☐
subsoil ☐
geological subsoil ☐
remnant topsoil ☐
surface ☐
occupation layer ☐
dumped layer ☐
deliberate backfill ☐
destruction debris ☐
bedding layer ☐
natural infilling ☑
colluvial layer ☐
in situ burning ☐
post-pipe ☐
packing ☐
cremation ☐
other fill/deposit (describe below) ☑
BARROW MOUND

CROSS REFERENCE

Sample nos	Finds nos	Photo nos	Drawing nos
\	\	1610356 1610393	Surveyed: plan ☐ section ☑ levels ☐ D 1616 6 Sheet 11

Basic process
construction ☑ use ☐ disuse ☑

Date	21/11/17
Initials	AC
Checked by	MP 26/1/18

*This form is incomplete if fields marked with ◤ are empty. PTO for additional information (and describing all items marked with *) and sketches*

ADDITIONAL INFORMATION

*(any further details that may be important for understanding the context, including items marked * overleaf)*

FILL (161126) IS MODERATELY COMPACT MID BROWN SILT WITH VERY OCCASIONAL INCLUSIONS OF SMALL STONES. NO FINDS.

THIS FILL IS PART OF A BARROW MOUND ON THE OUTSIDE OF SOUTH-WEST QUAD.

Refer to context: [161184]

SKETCHES

(consider: location plan, detailed plan showing relationships, section showing fills/deposits as appropriate)

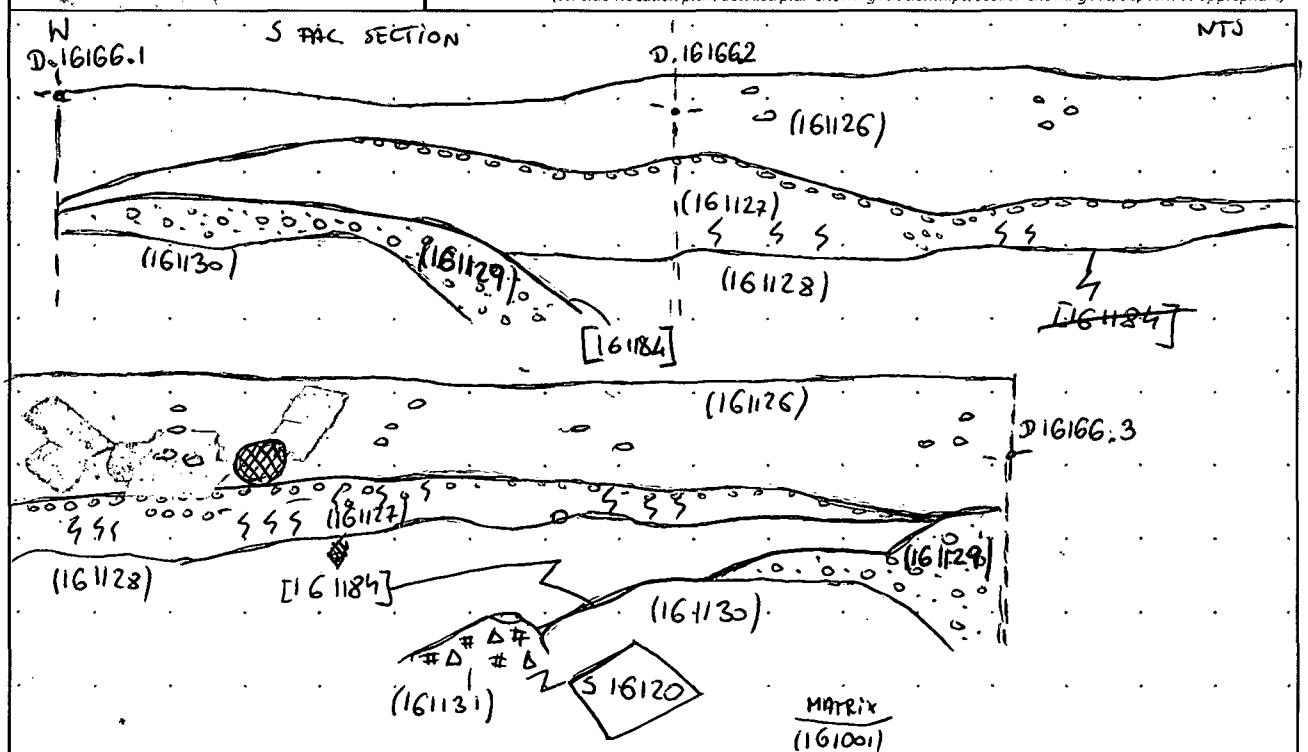

KEY:

- STONES
- GRAVEL
- CHARCOAL + FIRED CLAY
- SANDY GRAVEL
- IRON PAN
- FIELD DRAIN

MATRIX

(161001)
(161126)
(161127)
(161128)
(161131)
[161184]
(161129)
(161130)

MOLA HEADLAND INFRASTRUCTURE

CONTEXT SHEET

Site code	Area/Field	Sub-area/Trench	Context number
A14	TEA 16	—	(161127)
ECB #	**Subgroup**	**Parent context**	**Context type**
	—	—	cut ☐ fill ☑ deposit ☐

STRATIGRAPHIC MATRIX / STRATIGRAPHY

					STRATIGRAPHY
		(161126)			Same as context
		(161127)			Cuts context —
		(161128)			Cut by context —

CUT

(if you are using this section score out section **FILL/DEPOSIT** below)

DESCRIPTION / INTERPRETATION

Shape

sub- ☐ rectangular ☐ square ☐ circular ☐ linear ☐ curvilinear ☐ irregular ☐ other* ☐

Orientation

☐ N-S
☐ E-W
☐ NE-SW
☐ NW-SE

N

Sides

☐ vertical
☐ steep
☐ moderate
☐ gentle
☐ stepped
☐ undercutting
☐ complex*

sloping

Base

☐ flat
☐ concave
☐ v-shaped
☐ sloping
☐ uneven
☐ complex*

Dimensions in metres	Length	Width	Depth	Diameter

Shape result of *(tick all that apply)*

design ☐ material cut into ☐ natural processes ☐ degree of truncation ☐ uncertain ☐

INTERPRETATION

pit ☐
post-hole ☐
stake-hole ☐
ditch ☐
ring-ditch ☐
beam slot ☐
construction cut ☐
robber cut ☐
gully ☐
palaeochannel ☐
furrow ☐
field boundary ☐
burial cut ☐
other cut (describe below) ☐

FILL/DEPOSIT

(if you are using this section score out section **CUT** above)

DESCRIPTION / INTERPRETATION

Compaction

☐ compact
☑ moderately compact
☐ loose
☐ friable

Colour

light ☐ mid ☑ dark ☐ mottled ☐

brownish ☐ ☐ brown
greyish ☐ ☑ grey
orangeish ☐ ☐ orange
yellowish ☑ ☐ yellow
reddish ☐ ☐ red
blueish ☐ ☐ blue

black ☐ white ☐ other* ☐

Composition

clayey ☐ ☐ clay
silty ☐ ☑ silt
sandy ☐ ☐ sand
gravelly ☑ ☐ gravel
peaty ☐ ☐ peat

other* ☐

Thickness

0.26

Inclusions

use the following: O: occasional M: moderate F: frequent

	stones*	chalk	iron pan	manganese	charcoal	plant remains*	wood	marine shell	bone*	pot	fired clay / CBM	CTP	mortar/plaster	leather/textile	glass	metal	industrial waste	lithics	coarse stone		
frequency	O		M																		
bulk find	☐	☐	☐	☐	☐	☐	☐	☐	☐	☐	☐	☐	☐	☐	☐	☐	☐	☐	☐	☐	☐

INTERPRETATION

topsoil ☐
subsoil ☐
geological subsoil ☐
remnant topsoil ☐
surface ☐
occupation layer ☐
dumped layer ☐
deliberate backfill ☐
destruction debris ☐
bedding layer ☐
natural infilling ☑
colluvial layer ☐
in situ burning ☐
post-pipe ☐
packing ☐
cremation ☐
other fill/deposit (describe below) ☑

BARROW MOUND

CROSS REFERENCE

Sample nos	Finds nos	Photo nos	Drawing nos
—	—	1610356 1610393	Surveyed: plan ☐ section ☑ levels ☐ DWG# 16166 sheet 11

Basic process

construction ☑ use ☐ disuse ☑

Date	21/11/17
Initials	AC
Checked by	NA 24/1/18

*This form is incomplete if fields marked with ◤ are empty. PTO for additional information (and describing all items marked with *) and sketches.*

ADDITIONAL INFORMATION

(any further details that may be important for understanding the context, including items marked * overleaf)

FILL (161127) IS MODERATELY COMPACT YELLOWISH GRAY GRAVELLY SILT WITH OCCASIONAL INCLUSIONS OF STONES AND MODERATE OF IRON PAN. NO FINDS. FILL OFN THE TOP OF BARROW OUTSIDE DITCH ON THE SOUTH WEST QUAD.

Refer to context [161184]

SKETCHES

(consider: location plan, detailed plan showing relationships, section showing fills/deposits as appropriate)

SECTION SKETCH
CONTEXT SHEET (161126)

MOLA HEADLAND INFRASTRUCTURE

MOLA HEADLAND ARCHAEOLOGY

CONTEXT SHEET

Site code	Area/Field	Sub-area/Trench	Context number
A 14	TEA 16		(161128)
ECB #	**Subgroup**	**Parent context**	**Context type**
		[161254]	cut ☐ fill ☑ deposit ☐

STRATIGRAPHIC MATRIX — STRATIGRAPHY

					Same as context
		(161128)			Cuts context
		(161175)	(161131) SEE D# 16166		Cut by context

CUT (if you are using this section score out section **FILL/DEPOSIT** below) — DESCRIPTION — INTERPRETATION

Shape
sub- ☐ rectangular ☐ square ☐ circular ☐ linear ☐ curvilinear ☐ irregular ☐ other* ☐

Orientation
☐ N-S
☐ E-W
☐ NE-SW
☐ NW-SE
N

Sides
☐ vertical
☐ steep
☐ moderate
☐ gentle
sloping
☐ stepped
☐ undercutting
☐ complex*

Base
☐ flat
☐ concave
☐ v-shaped
☐ sloping
☐ uneven
☐ complex*

Dimensions in metres	*Length*	*Width*	*Depth*	*Diameter*

Shape result of (tick all that apply)
design ☐ material cut into ☐ natural processes ☐ degree of truncation ☐ uncertain ☐

INTERPRETATION:
pit ☐
post-hole ☐
stake-hole ☐
ditch ☐
ring-ditch ☐
beam slot ☐
construction cut ☐
robber cut ☐
gully ☐
palaeochannel ☐
furrow ☐
field boundary ☐
burial cut ☐
other cut (describe below) ☐

FILL/DEPOSIT (if you are using this section score out section **CUT** above) — DESCRIPTION — INTERPRETATION

Compaction
☑ compact
☐ moderately compact
☐ loose
☐ friable

Thickness
0.40

Colour
light ☐ mid ☐ dark ☑ mottled ☐

brownish ☑	brown ☐
greyish ☐	grey ☑
orangeish ☐	orange ☐
yellowish ☐	yellow ☐
reddish ☐	red ☐
blueish ☐	blue ☐

black ☐ white ☐ other* ☐

Composition

clayey ☐	clay ☑
silty ☐	silt ☐
sandy ☐	sand ☐
gravelly ☐	gravel ☐
peaty ☐	peat ☐

other* ☐

Inclusions

use the following: O: occasional M: moderate F: frequent	stones*	chalk	iron pan	manganese	charcoal	plant remains*	wood	marine shell	bone*	pot	fired clay / CBM	CTP	mortar/plaster	leather/textile	glass	metal	industrial waste	lithics	coarse stone		
frequency	O																				
bulk find	☐	☐	☐	☐	☐	☐	☐	☐	☐	☑	☐	☐	☐	☐	☐	☐	☐	☐	☐	☐	☐

INTERPRETATION:
topsoil ☐
subsoil ☐
geological subsoil ☐
remnant topsoil ☐
surface ☐
occupation layer ☐
dumped layer ☐
deliberate backfill ☐
destruction debris ☐
bedding layer ☐
natural infilling ☑
colluvial layer ☐
in situ burning ☐
post-pipe ☐
packing ☐
cremation ☐
other fill/deposit (describe below) ☐

CROSS REFERENCE

Sample nos	*Finds nos*	*Photo nos*	*Drawing nos*
516129		1610554 1610555 1610556 1610557	Surveyed: plan ☐ section ☑ levels ☐ D 16195 sheet 17

Basic process
construction ☐ use ☐ disuse ☑

Date	20/12/17
Initials	AC
Checked by	MP 24.1.18

*This form is incomplete if fields marked with ◤ are empty. PTO for additional information (and describing all items marked with *) and sketches.*

ADDITIONAL INFORMATION

*(any further details that may be important for understanding the context, including items marked * overleaf)*

FILL (161128) OF OUTER DITCH OF THE BARROW. COMPACTED DARK BROWNISH GREY CLAY WITH VERY OCCASIONAL INCLUSIONS OF STONES. THIS FILL CONTAINED BLACK FRIABLE POTTERY FRAGMENTS.

Refer to context: [161254]

SKETCHES

(consider: location plan, detailed plan showing relationships, section showing fills/deposits as appropriate)

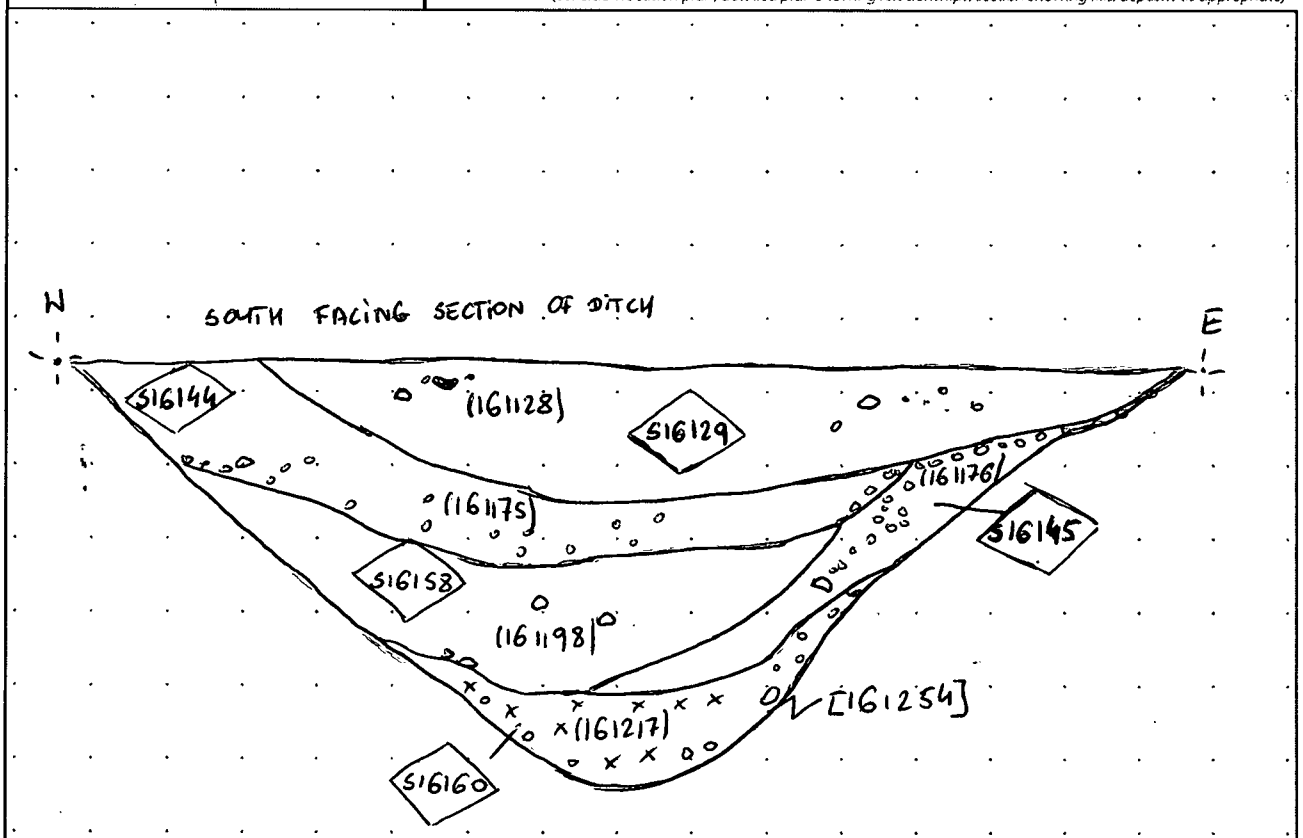

KEY
- STONES
- GRAVEL
- POT
- MANGANESE

MATRIX
(161128)
(161175)
(161198)
(161176)
(161217)
[161254]
(161003)

MOLA HEADLAND INFRASTRUCTURE

CONTEXT SHEET

Site code	Area/Field	Sub-area/Trench	Context number
A14	TEA 16	—	(161129)
ECB #	**Subgroup**	**Parent context**	**Context type**
	—	—	cut ☐ fill ☑ deposit ☐

STRATIGRAPHIC MATRIX

					STRATIGRAPHY
		[161184]			Same as context —
		(161129)			Cuts context —
		(161130)			Cut by context [161184]

CUT (if you are using this section score out section **FILL/DEPOSIT** below) — DESCRIPTION / INTERPRETATION

Shape
sub- ☐ rectangular ☐ square ☐ circular ☐ linear ☐ curvilinear ☐ irregular ☐ other* ☐

Orientation
☐ N-S
☐ E-W
☐ NE-SW
☐ NW-SE
N

Sides
☐ vertical
☐ steep
☐ moderate (sloping)
☐ gentle (sloping)
☐ stepped
☐ undercutting
☐ complex*

Base
☐ flat
☐ concave
☐ v-shaped
☐ sloping
☐ uneven
☐ complex*

Dimensions in metres	*Length*	*Width*	*Depth*	*Diameter*

Shape result of (tick all that apply)
design ☐ material cut into ☐ natural processes ☐ degree of truncation ☐ uncertain ☐

INTERPRETATION
☐ pit
☐ post-hole
☐ stake-hole
☐ ditch
☐ ring-ditch
☐ beam slot
☐ construction cut
☐ robber cut
☐ gully
☐ palaeochannel
☐ furrow
☐ field boundary
☐ burial cut
☐ other cut (describe below)

FILL/DEPOSIT (if you are using this section score out section **CUT** above) — DESCRIPTION / INTERPRETATION

Compaction
☐ compact
☑ moderately compact
☐ loose
☐ friable

Thickness
0.34 +

Colour
light ☐ mid ☐ dark ☐ mottled ☐

brownish ☑	brown ☐
greyish ☐	grey ☐
orangeish ☐	orange ☐
yellowish ☐	yellow ☐
reddish ☐	red ☑
blueish ☐	blue ☐

black ☐ white ☐ other* ☐

Composition

clayey ☐	clay ☐
silty ☐	silt ☐
sandy ☑	sand ☐
gravelly ☐	gravel ☑
peaty ☐	peat ☐

other* ☐

Inclusions

use the following: O: occasional M: moderate F: frequent	stones*	chalk	iron pan	manganese	charcoal	plant remains*	wood	marine shell	bone*	pot	fired clay / CBM	CTP	mortar/plaster	leather/textile	glass	metal	industrial waste	lithics	coarse stone		
frequency																					
bulk find	☐	☐	☐	☐	☐	☐	☐	☐	☐	☐	☐	☐	☐	☐	☐	☐	☐	☐	☐	☐	☐

INTERPRETATION
☐ topsoil
☐ subsoil
☑ geological subsoil
☐ remnant topsoil
☐ surface
☐ occupation layer
☐ dumped layer
☐ deliberate backfill
☐ destruction debris
☐ bedding layer
☑ natural infilling
☐ colluvial layer
☐ in situ burning
☐ post-pipe
☐ packing
☐ cremation
☐ other fill/deposit (describe below)

CROSS REFERENCE

Sample nos	*Finds nos*	*Photo nos*	*Drawing nos*
—	—	1610356 1610393	Surveyed: plan ☐ section ☑ levels ☐ DHOH 16166 sheet 11

Basic process
construction ☐ use ☐ disuse ☑

Date	21/11/17
Initials	AC
Checked by	MP 26.1.18

*This form is incomplete if fields marked with ◤ are empty. PTO for additional information (and describing all items marked with *) and sketches.*

ADDITIONAL INFORMATION

*(any further details that may be important for understanding the context, including items marked * overleaf)*

FILL (161129) IS A NATURAL INFILLING THAT IS CUT BY BARROW OUTER DITCH [161184]

Refer to context [161184]

SKETCHES

(consider: location plan, detailed plan showing relationships, section showing fills/deposits as appropriate)

SECTION SKETCH

SEE CONTEXT SHEET (161126)

MOLA HEADLAND INFRASTRUCTURE

CONTEXT SHEET

Site code	Area/Field	Sub-area/Trench	Context number
A 14	TEA 16	—	(161130)
ECB #	**Subgroup**	**Parent context**	**Context type**
	—	—	cut ☐ fill ☑ deposit ☐

STRATIGRAPHIC MATRIX — STRATIGRAPHY

		(161129)			Same as context —
		(161130)			Cuts context —
		~~(161131)~~	(161003)		Cut by context [161184]

CUT (if you are using this section score out section **FILL/DEPOSIT** below) — DESCRIPTION — INTERPRETATION

Shape: sub ☐ rectangular ☐ square ☐ circular ☐ linear ☐ curvilinear ☐ irregular ☐ other* ☐

Orientation: N-S ☐ E-W ☐ NE-SW ☐ NW-SE ☐ (N)

Sides: vertical ☐ steep ☐ moderate ☐ gentle ☐ (sloping) stepped ☐ undercutting ☐ complex* ☐

Base: flat ☐ concave ☐ v-shaped ☐ sloping ☐ uneven ☐ complex* ☐

Dimensions (in metres)	Length	Width	Depth	Diameter

Shape result of (tick all that apply): design ☐ material cut into ☐ natural processes ☐ degree of truncation ☐ uncertain ☐

Interpretation: pit ☐ post-hole ☐ stake-hole ☐ ditch ☐ ring-ditch ☐ beam slot ☐ construction cut ☐ robber cut ☐ gully ☐ palaeochannel ☐ furrow ☐ field boundary ☐ burial cut ☐ other cut (describe below) ☐

FILL/DEPOSIT (if you are using this section score out section **CUT** above) — DESCRIPTION — INTERPRETATION

Compaction: compact ☑ moderately compact ☐ loose ☐ friable ☐

Colour: light ☑ mid ☐ dark ☐ mottled ☐
brownish ☐ brown ☐ greyish ☐ grey ☐ orangeish ☐ orange ☐ yellowish ☐ yellow ☑ reddish ☐ red ☐ blueish ☐ blue ☐
black ☐ white ☐ other* ☐

Composition: clayey ☐ clay ☑ silty ☐ silt ☐ sandy ☐ sand ☐ gravelly ☐ gravel ☐ peaty ☐ peat ☐
other* ☐

Thickness: 0.20 +

Inclusions

use the following: O: occasional M: moderate F: frequent	stones*	chalk	iron pan	manganese	charcoal	plant remains*	wood	marine shell	bone*	pot	fired clay / CBM	CTP	mortar/plaster	leather/textile	glass	metal	industrial waste	lithics	coarse stone
frequency																			
bulk find	☐	☐	☐	☐	☐	☐	☐	☐	☐	☐	☐	☐	☐	☐	☐	☐	☐	☐	☐

Interpretation: topsoil ☐ subsoil ☐ geological subsoil ☑ remnant topsoil ☐ surface ☐ occupation layer ☐ dumped layer ☐ deliberate backfill ☐ destruction debris ☐ bedding layer ☐ natural infilling ☑ colluvial layer ☐ in situ burning ☐ post-pipe ☐ packing ☐ cremation ☐ other fill/deposit (describe below) ☐

CROSS REFERENCE

Sample nos	Finds nos	Photo nos	Drawing nos
—	—	1610356 1610393	Surveyed: plan ☐ section ☑ levels ☐ DWG# 16166 sheet 11

Basic process: construction ☐ use ☐ disuse ☑

Date	21/4/17
Initials	AC
Checked by	MP 24-1-18

This form is incomplete if fields marked with ◤ are empty. PTO for additional information (and describing all items marked with *) and sketches.

ADDITIONAL INFORMATION

*(any further details that may be important for understanding the context, including items marked * overleaf)*

FILL (16130) IS A NATURAL FILL CUT BY BARROW OUTSIDE DITCH [16184].
PLACED ON SOUTH-WEST QUAD.

Refer to context [16184]

SKETCHES

(consider: location plan, detailed plan showing relationships, section showing fills/deposits as appropriate)

SECTION SKETCH.

SEE CONTEXT SHEET (16126)

MOLA HEADLAND INFRASTRUCTURE

CONTEXT SHEET

Site code	Area/Field	Sub-area/Trench	Context number
A 14	TEA 16	/	(161132)
ECB #	**Subgroup**	**Parent context**	**Context type**
	/	[161133]	cut ☐ fill ☒ deposit ☐

STRATIGRAPHIC MATRIX

					STRATIGRAPHY	
		(161242)			Same as context	/
		(161132)			Cuts context	/
		[161133]			Cut by context	/

CUT

(if you are using this section score out section **FILL/DEPOSIT** below)

DESCRIPTION

Shape

sub- ☐ rectangular ☐ square ☐ circular ☐ linear ☐ curvilinear ☐ irregular ☐ other* ☐

Orientation	Sides	Base
I ☐ N-S	☐ vertical	☐ flat
☐ E-W	☐ steep	☐ concave
☐ NE-SW	☐ moderate (sloping)	☐ v-shaped
☐ NW-SE	☐ gentle (sloping)	☐ sloping
N	☐ stepped	☐ uneven
	☐ undercutting	☐ complex*
	☐ complex*	

Dimensions	Length	Width	Depth	Diameter
in metres				

Shape result of (tick all that apply)

design ☐ material cut into ☐ natural processes ☐ degree of truncation ☐ uncertain ☐

INTERPRETATION

- pit ☐
- post-hole ☐
- stake-hole ☐
- ditch ☐
- ring-ditch ☐
- beam slot ☐
- construction cut ☐
- robber cut ☐
- gully ☐
- palaeochannel ☐
- furrow ☐
- field boundary ☐
- burial cut ☐
- other cut (describe below) ☐

FILL/DEPOSIT

(if you are using this section score out section **CUT** above)

DESCRIPTION

Compaction

- ☐ compact
- ☒ moderately compact
- ☐ loose
- ☐ friable

Colour

light ☐ mid ☐ dark ☒ mottled ☐

brownish ☐	brown ☐
greyish ☐	grey ☐
orangeish ☐	orange ☐
yellowish ☐	yellow ☐
reddish ☐	red ☐
blueish ☐	blue ☐

black ☒ white ☐ other* ☐

Composition

clayey ☐	clay ☒
silty ☒	silt ☐
sandy ☐	sand ☐
gravelly ☐	gravel ☐
peaty ☐	peat ☐

other* ☐

Thickness

0.19

Inclusions

use the following: O: occasional M: moderate F: frequent	stones*	chalk	iron pan	manganese	charcoal	plant remains*	wood	marine shell	bone*	pot	fired clay / CBM	CTP	mortar/plaster	leather/textile	glass	metal	industrial waste	lithics	coarse stone		
frequency	M				F	O			M	M											
bulk find	☐	☐	☐	☐	☒	☐	☐	☐	☒	☒	☐	☐	☐	☐	☐	☐	☐	☐	☐	☐	☐

INTERPRETATION

- topsoil ☐
- subsoil ☐
- geological subsoil ☐
- remnant topsoil ☐
- surface ☐
- occupation layer ☐
- dumped layer ☐
- deliberate backfill ☐
- destruction debris ☐
- bedding layer ☐
- natural infilling ☐
- colluvial layer ☐
- in situ burning ☐
- post-pipe ☐
- packing ☐
- cremation ☒
- other fill/deposit (describe below) ☐

CROSS REFERENCE

Sample nos	Finds nos	Photo nos	Drawing nos
16127 16168 16169	16258	1610419 1610394-398 1610537-546	16169 sheet (12) Surveyed: / plan ☒ section ☒ levels ☐ 16192 sheet (15)

Basic process

construction ☐ use ☒ disuse ☐

Date	19.12.17
Initials	CV
Checked by	MP 24.1.18

*This form is incomplete if fields marked with ◤ are empty. PTO for additional information (and describing all items marked with *) and sketches.*

ADDITIONAL INFORMATION
(any further details that may be important for understanding the context, including items marked * overleaf)

FILL OF CREMATION [161133]
THE CREMATION HAS BEEN EXCAVATED IN TWO DIFFERENT TIMES BECAUSE PART OF IT WAS UNDERNEATH MOUND MATERIAL.
THE FIRST TIME HAS BEEN EXCAVATED JUST THE VISIBLE PART: A SECTION HAS BEEN OBTAINED HERE HAS BEEN FOUND SOME BURNT BONES AND A GREAT AMOUNT OF CHARCOAL.
THE SECOND TIME HAS BEEN EXCAVATED THE REST OF THE CREMATION AND HAS BEEN FOUND A VESSEL WITH PART OF THE CREMATION INSIDE.
ABOUT THE VESSEL: HAS BEEN FOUND JUST THE BODY OF IT. IT WAS WITH A REDDISH COLOR FRAGMENTS OF IT WERE ON THE TOP AND ON THE BASE. FRAGMENTS OF BURNT BONES WERE INSIDE AND AROUND THE VESSEL

Refer to context: 161117, 161133

SKETCHES
(consider: location plan, detailed plan showing relationships, section showing fills/deposits as appropriate)

1º TIME

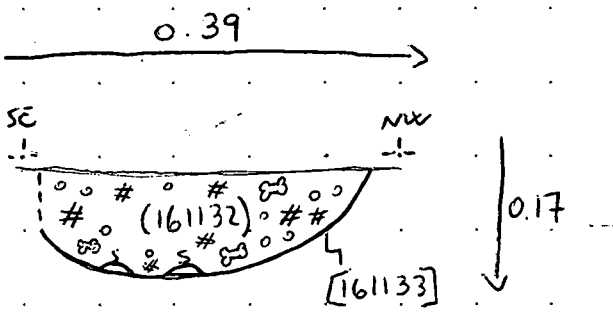

KEY
# = CHARCOAL
o = STONE
S = STONE
= BONE

2º TIME

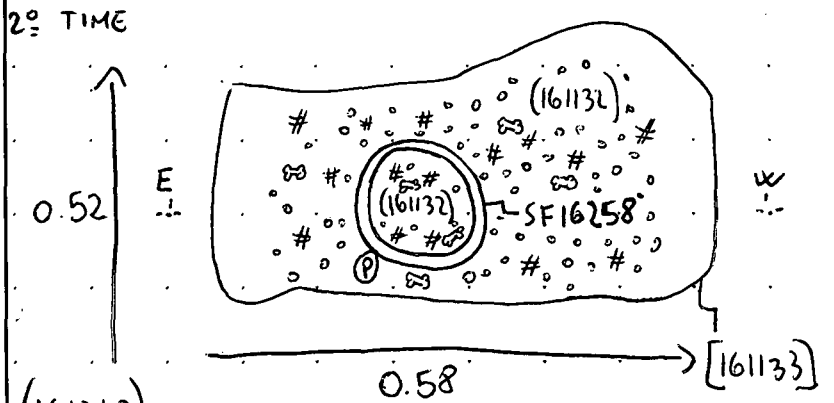

KEY
# = CHARCOAL
o = STONE
= BONE
P = POT
SF = SMALL FIND

(161242)
(161132)
[161133]
(161003)

SF 16258

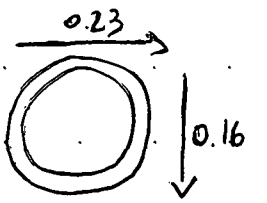

MOLA HEADLAND INFRASTRUCTURE

CONTEXT SHEET

Site code	Area/Field	Sub area/Trench	Context number
A 14	TEA 10	/	[161133]
ECB #	**Subgroup**	**Parent context**	**Context type**
	/	[161133]	cut ☒ fill ☐ deposit ☐

STRATIGRAPHIC MATRIX

		(161132)		
		[161133]		
		(161003)		

STRATIGRAPHY

Same as context	/
Cuts context	(161003)
Cut by context	/

CUT

(if you are using this section score out section **FILL/DEPOSIT** below)

DESCRIPTION

Shape: sub- ☒ rectangular ☐ square ☐ circular ☐ linear ☐ curvilinear ☐ irregular ☒ other* ☐

Orientation: ☐ N-S ☐ E-W ☐ NE-SW ☐ NW-SE

N

Sides: ☐ vertical ☒ steep ☐ moderate ☐ gentle (sloping) ☐ stepped ☐ undercutting ☐ complex*

Base: ☐ flat ☒ concave ☐ v-shaped ☐ sloping ☐ uneven ☐ complex*

Dimensions	Length	Width	Depth	Diameter
in metres	/	/	0.29	0.58

Shape result of (tick all that apply): design ☒ material cut into ☐ natural processes ☐ degree of truncation ☐ uncertain ☐

INTERPRETATION

- pit ☐
- post-hole ☐
- stake-hole ☐
- ditch ☐
- ring-ditch ☐
- beam slot ☐
- construction cut ☐
- robber cut ☐
- gully ☐
- palaeochannel ☐
- furrow ☐
- field boundary ☐
- burial cut ☒
- other cut (describe below) ☐

FILL/DEPOSIT

(if you are using this section score out section **CUT** above)

DESCRIPTION

Compaction: ☐ compact ☐ moderately compact ☐ loose ☐ friable

Colour: light ☐ mid ☐ dark ☐ mottled ☐

brownish ☐	brown ☐
greyish ☐	grey ☐
orangeish ☐	orange ☐
yellowish ☐	yellow ☐
reddish ☐	red ☐
blueish ☐	blue ☐

black ☐ white ☐ other* ☐

Composition

clayey ☐	clay ☐
silty ☐	silt ☐
sandy ☐	sand ☐
gravelly ☐	gravel ☐
peaty ☐	peat ☐

other* ☐

Thickness

Inclusions

use the following: O: occasional M: moderate F: frequent	stones*	chalk	iron pan	manganese	charcoal	plant remains*	wood	marine shell	bone*	pot	fired clay / CBM	CTP	mortar/plaster	leather/textile	glass	metal	industrial waste	lithics	coarse stone		
frequency																					
bulk find	☐	☐	☐	☐	☐	☐	☐	☐	☐	☐	☐	☐	☐	☐	☐	☐	☐	☐	☐	☐	☐

INTERPRETATION

- topsoil ☐
- subsoil ☐
- geological subsoil ☐
- remnant topsoil ☐
- surface ☐
- occupation layer ☐
- dumped layer ☐
- deliberate backfill ☐
- destruction debris ☐
- bedding layer ☐
- natural infilling ☐
- colluvial layer ☐
- in situ burning ☐
- post-pipe ☐
- packing ☐
- cremation ☐
- other fill/deposit (describe below) ☐

CROSS REFERENCE

Sample nos	Finds nos	Photo nos	Drawing nos
/	/	1610419 1610394-398 1610537-546	Surveyed: plan ☒ section ☒ levels ☐ 16169 sheet 12 16192 sheet 15

Basic process: construction ☐ use ☒ disuse ☐

Date	19.12.17
Initials	CV
Checked by	MP 26.1.18

*This form is incomplete if fields marked with ◤ are empty. PTO for additional information (and describing all items marked with *) and sketches.*

ADDITIONAL INFORMATION
(any further details that may be important for understanding the context, including items marked * overleaf)

CUT OF CREMATION.
IT HAD AN IRREGULAR SHAPE WITH A STEP SIDE AND A CONCAVE BASE.
IT WAS SURRONDED BY OTHER CREMATIONS:
[161119] AT NORD-WEST; [161134] [161122] AT ~~SUD~~ SOUTH-EAST;
[161153] [161160] AT ~~NORD~~ NORTH-WEST
IN HIS FILL HAS BEEN FOUND A VESSEL WITH CREMATION

Refer to context 161117 161132

SKETCHES
(consider: location plan, detailed plan showing relationships, section showing fills/deposits as appropriate)

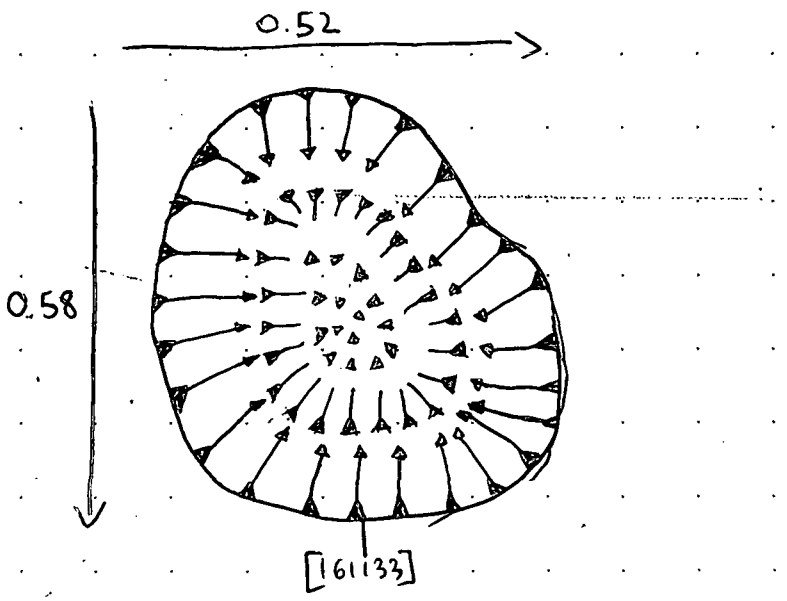

MOLA HEADLAND INFRASTRUCTURE

CONTEXT SHEET

Site code	Area/Field	Sub area/Trench	Context number
A 14	TEA 16	/	[161134]
ECB #	**Subgroup**	**Parent context**	**Context type**
	/	[161135]	cut ☒ fill ☒ deposit ☐

STRATIGRAPHIC MATRIX / STRATIGRAPHY

		(161003)	(161258)		Same as context	/
		[161134]			Cuts context	(161003)
		(161003)			Cut by context	/

CUT

(if you are using this section score out section **FILL/DEPOSIT** below)

DESCRIPTION

Shape: sub- ☒ rectangular ☐ square ☐ circular ☒ linear ☐ curvilinear ☐ irregular ☐ other* ☐

Orientation: ☐ N-S ☐ E-W ☐ NE-SW ☐ NW-SE (N)

Sides: ☐ vertical ☒ steep ☐ moderate ☐ gentle (sloping) ☐ stepped ☐ undercutting ☐ complex*

Base: ☒ flat ☐ concave ☐ v-shaped ☐ sloping ☐ uneven ☐ complex*

Dimensions	Length	Width	Depth	Diameter
in metres	/	/	0,18	0,80

Shape result of (tick all that apply): design ☒ material cut into ☐ natural processes ☐ degree of truncation ☐ uncertain ☐

INTERPRETATION: pit ☒; post-hole ☐; stake-hole ☐; ditch ☐; ring-ditch ☐; beam slot ☐; construction cut ☐; robber cut ☐; gully ☐; palaeochannel ☐; furrow ☐; field boundary ☐; burial cut ☐; other cut (describe below) ☐

FILL/DEPOSIT

(if you are using this section score out section **CUT** above)

DESCRIPTION

Compaction: ☐ compact ☐ moderately compact ☐ loose ☐ friable

Colour: light ☐ mid ☐ dark ☐ mottled ☐; brownish ☐ brown ☐; greyish ☐ grey ☐; orangeish ☐ orange ☐; yellowish ☐ yellow ☐; reddish ☐ red ☐; blueish ☐ blue ☐; black ☐ white ☐ other* ☐

Composition: clayey ☐ clay ☐; silty ☐ silt ☐; sandy ☐ sand ☐; gravelly ☐ gravel ☐; peaty ☐ peat ☐; other* ☐

Thickness

Inclusions

use the following: O: occasional M: moderate F: frequent	stones*	chalk	iron pan	manganese	charcoal	plant remains*	wood	marine shell	bone*	pot	fired clay / CBM	CTP	mortar/plaster	leather/textile	glass	metal	industrial waste	lithics	coarse stone		
frequency																					
bulk find	☐	☐	☐	☐	☐	☐	☐	☐	☐	☐	☐	☐	☐	☐	☐	☐	☐	☐	☐	☐	☐

INTERPRETATION: topsoil ☐; subsoil ☐; geological subsoil ☐; remnant topsoil ☐; surface ☐; occupation layer ☐; dumped layer ☐; deliberate backfill ☐; destruction debris ☐; bedding layer ☐; natural infilling ☐; colluvial layer ☐; in situ burning ☐; post-pipe ☐; packing ☐; cremation ☐; other fill/deposit (describe below) ☐

CROSS REFERENCE

Sample nos	Finds nos	Photo nos	Drawing nos
/	/	1610404 1610558-9	Surveyed: plan ☐ section ☐ levels ☐ SHEET 12 D 16168 SHEET 16 D 16196

Basic process: construction ☒ use ☐ disuse ☐

Date	23.11	20.12
Initials	DD	FG
Checked by	MP 24.1.18	

*This form is incomplete if fields marked with ◤ are empty. PTO for additional information (and describing all items marked with *) and sketches.*

ADDITIONAL INFORMATION

*(any further details that may be important for understanding the context, including items marked * overleaf)*

CUT OF CREMATION PIT WITH A FILL WITH ~~than~~ CREMATED REMAINS WITHIN. THIS PIT IS PART OF A LARGE CLUSTER OF CREMATION PITS AND SEPARATE POTS. THIS PIT IS CUT BY [161122] BUT HIS RELATIONSHIP WITH [161132] STILL NOT CLEAR. THIS CLUSTER SIT ON A MOUND BUT IS UNDERNEATH MOUND MATERIAL. THIS INDICATES THAT THERE WERE MULTIPLE PHASES OF USE.

Refer to context	161122	161158
	161136	161259

SKETCHES

(consider: location plan, detailed plan showing relationships, section showing fills/deposits as appropriate)

MOLA HEADLAND INFRASTRUCTURE

CONTEXT SHEET

Site code	Area/Field	Sub-area/Trench	Context number
A14	TEA 16		161135
ECB.#	**Subgroup**	**Parent context**	**Context type**
		[161134]	cut ☐ fill ☒ deposit ☐

STRATIGRAPHIC MATRIX / STRATIGRAPHY

		[161122]			Same as context	
		(161135)			Cuts context	
		(161258)			Cut by context	[161122]

CUT

(if you are using this section score out section **FILL/DEPOSIT** below)

DESCRIPTION

Shape

sub- ☐ rectangular ☐ square ☐ circular ☐ linear ☐ curvilinear ☐ irregular ☐ other* ☐

Orientation	Sides	Base
☐ N-S	☐ vertical	☐ flat
☐ E-W	☐ steep	☐ concave
☐ NE-SW	☐ moderate (sloping)	☐ v-shaped
☐ NW-SE	☐ gentle (sloping)	☐ sloping
N	☐ stepped	☐ uneven
	☐ undercutting	☐ complex*
	☐ complex*	

Dimensions	Length	Width	Depth	Diameter
in metres				

Shape result of (tick all that apply)

design ☐ material cut into ☐ natural processes ☐ degree of truncation ☐ uncertain ☐

INTERPRETATION

- pit ☐
- post-hole ☐
- stake-hole ☐
- ditch ☐
- ring-ditch ☐
- beam slot ☐
- construction cut ☐
- robber cut ☐
- gully ☐
- palaeochannel ☐
- furrow ☐
- field boundary ☐
- burial cut ☐
- other cut (describe below) ☐

FILL/DEPOSIT

(if you are using this section score out section **CUT** above)

DESCRIPTION

Compaction

☐ compact
☒ moderately compact
☐ loose
☐ friable

Colour

light ☐ mid ☐ dark ☐ mottled ☐

brownish ☐	brown ☐
greyish ☐	grey ☐
orangeish ☐	orange ☐
yellowish ☐	yellow ☐
reddish ☐	red ☐
blueish ☐	blue ☐

black ☒ white ☐ other* ☐

Composition

clayey ☐	clay ☐
silty ☐	silt ☐
sandy ☐	sand ☒
gravelly ☒	gravel ☐
peaty ☐	peat ☐

other* ☐

Thickness

0.18

Inclusions

use the following: O: occasional M: moderate F: frequent	stones*	chalk	iron pan	manganese	charcoal	plant remains*	wood	marine shell	bone*	pot	fired clay / CBM	CTP	mortar/plaster	leather/textile	glass	metal	industrial waste	lithics	coarse stone		
frequency					F				M	O											
bulk find	☐	☐	☐	☐	☐	☐	☐	☐	☒	☒	☐	☐	☐	☐	☐	☐	☐	☐	☐	☐	☐

INTERPRETATION

- topsoil ☐
- subsoil ☐
- geological subsoil ☐
- remnant topsoil ☐
- surface ☐
- occupation layer ☐
- dumped layer ☐
- deliberate backfill ☒
- destruction debris ☐
- bedding layer ☐
- natural infilling ☐
- colluvial layer ☐
- in situ burning ☐
- post-pipe ☐
- packing ☐
- cremation ☒
- other fill/deposit (describe below) ☐

CROSS REFERENCE

Sample nos	Finds nos	Photo nos	Drawing nos
S16131	/	1610404	Surveyed: plan ☐ section ☒ levels ☐
16184		1610558-9	SHEET 12 D16167
16189			SHEET 16 D16196
16190			

Basic process

construction ☐ use ☒ disuse ☐

Date	21.11 / 22.12.17
Initials	DD / FG/CV
Checked by	MP 24.1.18

*This form is incomplete if fields marked with ◤ are empty. PTO for additional information (and describing all items marked with *) and sketches.*

ADDITIONAL INFORMATION

(any further details that may be important for understanding the context, including items marked * overleaf)

FILL OF [161134]. THIS FILL HAS CREMATED REMAINS INSIDE BUT NO OTHER FIND. THIS PIT IS PART OF A CLUSTER OF CREMATION, THE LAST OF IT CUT THE ROUND DITCH THAT GOES AROUND THE ROUND.

Refer to context

SKETCHES

(consider: location plan, detailed plan showing relationships, section showing fills/deposits as appropriate)

MOLA HEADLAND INFRASTRUCTURE

CONTEXT SHEET

Site code	Area/Field	Sub-area/Trench	Context number
A14	TEA 16	—	(161136)
ECB #	**Subgroup**	**Parent context**	**Context type**
—	—	[161137]	cut ☐ fill ☒ deposit ☐

STRATIGRAPHIC MATRIX / STRATIGRAPHY

					STRATIGRAPHY	
		(161156)			Same as context	—
		(161136)			Cuts context	—
		[161137]			Cut by context	—

CUT (if you are using this section score out section **FILL/DEPOSIT** below) — DESCRIPTION / INTERPRETATION

Shape: sub- ☐ rectangular ☐ square ☐ circular ☐ linear ☐ curvilinear ☐ irregular ☐ other* ☐

Orientation: ☐ N-S ☐ E-W ☐ NE-SW ☐ NW-SE

Sides: ☐ vertical ☐ steep ☐ moderate ☐ gentle (sloping) ☐ stepped ☐ undercutting ☐ complex*

Base: ☐ flat ☐ concave ☐ v-shaped ☐ sloping ☐ uneven ☐ complex*

Dimensions (in metres)	Length	Width	Depth	Diameter

Shape result of (tick all that apply): design ☐ material cut into ☐ natural processes ☐ degree of truncation ☐ uncertain ☐

INTERPRETATION: pit ☐ post-hole ☐ stake-hole ☐ ditch ☐ ring-ditch ☐ beam slot ☐ construction cut ☐ robber cut ☐ gully ☐ palaeochannel ☐ furrow ☐ field boundary ☐ burial cut ☐ other cut (describe below) ☐

FILL/DEPOSIT (if you are using this section score out section **CUT** above) — DESCRIPTION / INTERPRETATION

Compaction: ☐ compact ☒ moderately compact ☐ loose ☐ friable

Colour: light ☐ mid ☐ dark ☒ mottled ☐; brownish ☐ brown ☐; greyish ☐ grey ☐; orangeish ☐ orange ☐; yellowish ☐ yellow ☐; reddish ☐ red ☐; blueish ☐ blue ☐; black ☒ white ☐ other* ☐

Composition: clayey ☐ clay ☐; silty ☐ silt ☒; sandy ☐ sand ☐; gravelly ☐ gravel ☐; peaty ☐ peat ☐; other* ☐

Thickness: 0.16m

Inclusions: use the following: O: occasional M: moderate F: frequent

	stones*	chalk	iron pan	manganese	charcoal	plant remains*	wood	marine shell	bone*	pot	fired clay / CBM	CTP	mortar/plaster	leather/textile	glass	metal	industrial waste	lithics	coarse stone
frequency	O				F														
bulk find	☐	☐	☐	☐	☐	☐	☐	☐	☐	☐	☐	☐	☐	☐	☐	☐	☐	☐	☐

INTERPRETATION: topsoil ☐ subsoil ☐ geological subsoil ☐ remnant topsoil ☐ surface ☐ occupation layer ☐ dumped layer ☒ deliberate backfill ☐ destruction debris ☐ bedding layer ☐ natural infilling ☐ colluvial layer ☐ in situ burning ☐ post-pipe ☐ packing ☐ cremation ☐ other fill/deposit (describe below) ☐

CROSS REFERENCE

Sample nos	Finds nos	Photo nos	Drawing nos
S16130	/	1610400 1610406	Surveyed: plan ☐ section ☒ levels ☐ D16171

Basic process: construction ☐ use ☒ disuse ☐

Date 23/11/17
Initials RG
Checked by MP 24.1.18

*This form is incomplete if fields marked with ◤ are empty. PTO for additional information (and describing all items marked with *) and sketches.*

ADDITIONAL INFORMATION
(any further details that may be important for understanding the context, including items marked * overleaf)

FILL OF PIT. THERE WAS ONLY ONE DUMPED LAYER FULL OF CHARCOAL. IT WASN'T A CREMATION PIT BECAUSE OF THE ABSENCE OF BONES. IT WASN'T AN IN SITU BURNING BUT A DUMPED LAYER. IT WAS MODERATELY COMPACT, COLOUR BLACK, SANDY SILT COMPOSITION WITH FREQUENT CHARCOAL AND OCCASIONAL STONES (SMALL SIZE).
NO BONE, NO POT, NO CBM.

Refer to context

SKETCHES
(consider: location plan, detailed plan showing relationships, section showing fills/deposits as appropriate)

SECTION NTS

W FAC. SECTION OF PIT

D16171

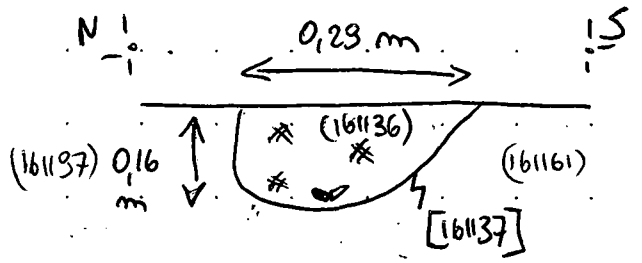

KEY:
* = CHARCOAL
o = STONE

MATRIX:
(161056)
(161136)
[161137]
(161161)
[161162]
(161197)

MOLA HEADLAND INFRASTRUCTURE

CONTEXT SHEET

Site code	Area/Field	Sub-area/Trench	Context number
A14	TEA 16	–	[161137]
ECB #	**Subgroup**	**Parent context**	**Context type**
–	–	[161137]	cut ☒ fill ☐ deposit ☐

STRATIGRAPHIC MATRIX

					STRATIGRAPHY	
		(161136)			Same as context	–
		[161137]			Cuts context	(161161)
		(161161)			Cut by context	–

CUT (if you are using this section score out section **FILL/DEPOSIT** below) — DESCRIPTION / INTERPRETATION

Shape: sub- ☐ rectangular ☐ square ☐ circular ☒ linear ☐ curvilinear ☐ irregular ☐ other* ☐

Orientation: ☐ N-S ☐ E-W ☐ NE-SW ☐ NW-SE

Sides: ☐ vertical ☒ steep ☐ moderate ☐ gentle (sloping) ☐ stepped ☐ undercutting ☐ complex*

Base: ☐ flat ☒ concave ☐ v-shaped ☐ sloping ☐ uneven ☐ complex*

Dimensions (in metres)	Length	Width	Depth	Diameter
	0,28 m	0,28 m	0,16 m	

Shape result of (tick all that apply): design ☒ material cut into ☐ natural processes ☐ degree of truncation ☐ uncertain ☐

INTERPRETATION: pit ☒ post-hole ☐ stake-hole ☐ ditch ☐ ring-ditch ☐ beam slot ☐ construction cut ☐ robber cut ☐ gully ☐ palaeochannel ☐ furrow ☐ field boundary ☐ burial cut ☐ other cut (describe below) ☐

FILL/DEPOSIT (if you are using this section score out section **CUT** above) — DESCRIPTION / INTERPRETATION

Compaction: ☐ compact ☐ moderately compact ☐ loose ☐ friable

Colour: light ☐ mid ☐ dark ☐ mottled ☐; brownish ☐ greyish ☐ orangeish ☐ yellowish ☐ reddish ☐ blueish ☐; brown ☐ grey ☐ orange ☐ yellow ☐ red ☐ blue ☐; black ☐ white ☐ other* ☐

Composition: clayey ☐ silty ☐ sandy ☐ gravelly ☐ peaty ☐; clay ☐ silt ☐ sand ☐ gravel ☐ peat ☐; other* ☐

Thickness

Inclusions

use the following: O: occasional M: moderate F: frequent	stones*	chalk	iron pan	manganese	charcoal	plant remains*	wood	marine shell	bone*	pot	fired clay / CBM	CTP	mortar/plaster	leather/textile	glass	metal	industrial waste	lithics	coarse stone		
frequency																					
bulk find	☐	☐	☐	☐	☐	☐	☐	☐	☐	☐	☐	☐	☐	☐	☐	☐	☐	☐	☐	☐	☐

INTERPRETATION: topsoil ☐ subsoil ☐ geological subsoil ☐ remnant topsoil ☐ surface ☐ occupation layer ☐ dumped layer ☒ deliberate backfill ☐ destruction debris ☐ bedding layer ☐ natural infilling ☐ colluvial layer ☐ in situ burning ☐ post-pipe ☐ packing ☐ cremation ☐ other fill/deposit (describe below) ☐

CROSS REFERENCE:

Sample nos	Finds nos	Photo nos	Drawing nos
–	–	1610400 1610406	Surveyed: plan ☐ section ☒ levels ☐ D16171

Basic process: construction ☑ use ☐ disuse ☐

Date 23/11/17

Initials RG

Checked by MP 24.1.18

*This form is incomplete if fields marked with ◤ are empty. PTO for additional information (and describing all items marked with *) and sketches.*

ADDITIONAL INFORMATION
(any further details that may be important for understanding the context, including items marked * overleaf)

CUT OF PIT. IN THE BEGINNING IT LOOKED LIKE A CREMATION PIT BUT DURING THE EXAVATION I DIDN'T FIND ANY FRAGMENTS OF BONE.
THE WIDTH AND THE LENGHT OF THE PIT ARE THE SAME (0,29 m) THE SHAPE OF IT IS PERFECTLY CIRCULAR. THE DEPTH IS 0,16 m. IT HAS STEEP SLOPING SIDES, WITH NORTH SLOPING AND A CONCAVE BASE.
I START TO DIG HALF PIT AND AFTER THE DRAWING OF THE SECTION I CONTINUED TO DIG THE WHOLE PIT
THIS CONTEXT CUTS CONTEXT (161161) AND (161197).

Refer to context

SKETCHES
(consider: location plan, detailed plan showing relationships, section showing fills/deposits as appropriate)

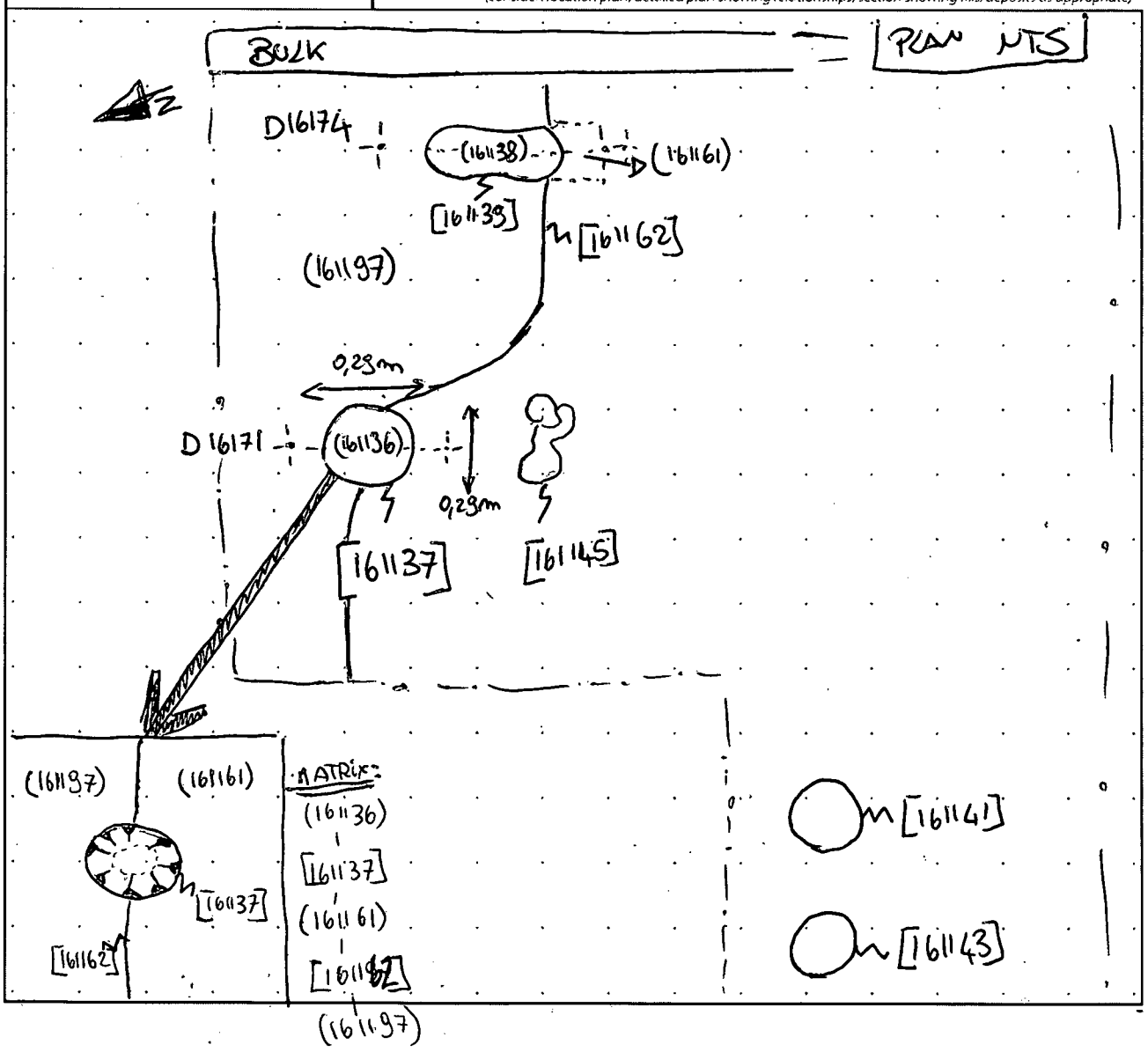

MOLA HEADLAND INFRASTRUCTURE

CONTEXT SHEET

Site code	Area/Field	Sub-area/Trench	Context number
A14	TEA 16	—	(161138)
ECB #	**Subgroup**	**Parent context**	**Context type**
—	—	[161139]	cut ☐ fill ☒ deposit ☐

STRATIGRAPHIC MATRIX / STRATIGRAPHY

					STRATIGRAPHY
		(161056)			Same as context —
		(161138)			Cuts context —
		[161139]			Cut by context —

CUT

(if you are using this section score out section **FILL/DEPOSIT** below)

DESCRIPTION / INTERPRETATION

Shape

sub- ☐ rectangular ☐ square ☐ circular ☐ linear ☐ curvilinear ☐ irregular ☐ other* ☐

Orientation

I ☐ N-S
H ☐ E-W
☐ NE-SW
☐ NW-SE

N

Sides

☐ vertical
☐ steep
☐ moderate
☐ gentle
sloping
☐ stepped
☐ undercutting
☐ complex*

Base

☐ flat
☐ concave
☐ v-shaped
☐ sloping
☐ uneven
☐ complex*

Dimensions in metres	Length	Width	Depth	Diameter

Shape result of (tick all that apply)

design ☐ material cut into ☐ natural processes ☐ degree of truncation ☐ uncertain ☐

INTERPRETATION:

- pit ☐
- post-hole ☐
- stake-hole ☐
- ditch ☐
- ring-ditch ☐
- beam slot ☐
- construction cut ☐
- robber cut ☐
- gully ☒
- palaeochannel ☐
- furrow ☐
- field boundary ☐
- burial cut ☐
- other cut (describe below) ☐

FILL/DEPOSIT

(if you are using this section score out section **CUT** above)

DESCRIPTION / INTERPRETATION

Compaction

☐ compact
☒ moderately compact
☐ loose
☐ friable

Thickness

0.17m

Colour

light ☐ mid ☐ dark ☐ mottled ☐

brownish ☐ brown ☐
greyish ☐ grey ☐
orangeish ☐ orange ☐
yellowish ☐ yellow ☐
reddish ☐ red ☐
blueish ☐ blue ☐

black ☒ white ☐ other* ☐

Composition

clayey ☐ clay ☐
silty ☐ silt ☒
sandy ☒ sand ☐
gravelly ☐ gravel ☐
peaty ☐ peat ☐

other* ☐

Inclusions

use the following: O: occasional M: moderate F: frequent	stones*	chalk	iron pan	manganese	charcoal	plant remains*	wood	marine shell	bone*	pot	fired clay / CBM	CTP	mortar/plaster	leather/textile	glass	metal	industrial waste	lithics	coarse stone
frequency	O				F														
bulk find	☐	☐	☐	☐	☐	☐	☐	☐	☐	☐	☐	☐	☐	☐	☐	☐	☐	☐	☐

INTERPRETATION:

- topsoil ☐
- subsoil ☐
- geological subsoil ☐
- remnant topsoil ☐
- surface ☐
- occupation layer ☐
- dumped layer ☐
- deliberate backfill ☐
- destruction debris ☐
- bedding layer ☐
- natural infilling ☒
- colluvial layer ☐
- in situ burning ☐
- post-pipe ☐
- packing ☐
- cremation ☐
- other fill/deposit (describe below) ☐

CROSS REFERENCE

Sample nos	Finds nos	Photo nos	Drawing nos
S16138	/	1610410 1610411 1610425	Surveyed: plan ☐ section ☒ levels ☐ D16174

Basic process

construction ☐ use ☒ disuse ☐

Date	27/11/17
Initials	RG
Checked by	MP 26.1.18

*This form is incomplete if fields marked with ◤ are empty. PTO for additional information (and describing all items marked with *) and sketches.*

ADDITIONAL INFORMATION

(any further details that may be important for understanding the context, including items marked * overleaf)

FILL OF PIT. THERE IS ONLY ONE FILL IN THE FEATURE. THE COLOUR IS BLACK BECAUSE THE FREQUENCY OF CHARCOAL. IT IS MODERATELY COMPACT WITH A SANDY-SILT COMPOSITION. THE MAX TICKNESS OF THIS FILL IS 0,17 m. OCCASIONAL FREQUENCY OF STONES (SMALL SIZE) BUT NOT BONES OR POT.

Refer to context [161138] → FOR SECTION

SKETCHES

(consider: location plan, detailed plan showing relationships, section showing fills/deposits as appropriate)

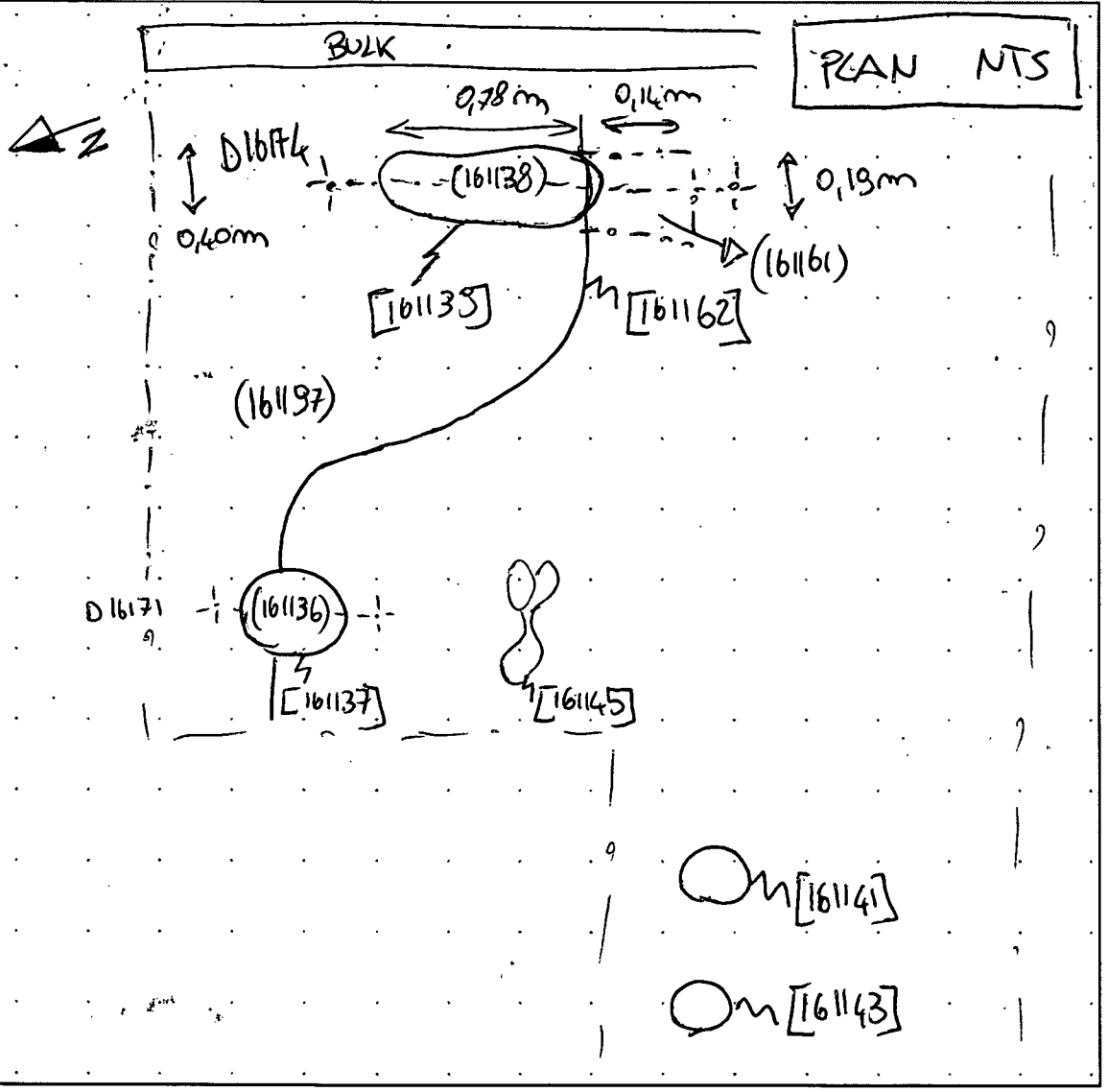

MOLA HEADLAND INFRASTRUCTURE

MOLA HEADLAND ARCHAEOLOGY

CONTEXT SHEET

Site code	Area/Field	Sub-area/Trench	Context number
A14	TEA 16	–	[161139]
ECB #	**Subgroup**	**Parent context**	**Context type**
–	–	[161139]	cut ☒ fill ☐ deposit ☐

STRATIGRAPHIC MATRIX

		(161138)		
		[161139]		
		(161161)		

STRATIGRAPHY

Same as context	–
Cuts context	(161161)
Cut by context	–

CUT

(if you are using this section score out section **FILL/DEPOSIT** below)

DESCRIPTION

Shape: sub- ☐ rectangular ☐ square ☐ circular ☐ linear ☐ curvilinear ☐ irregular ☒ other* ☐

Orientation: ☐ N-S ☐ E-W ☐ NE-SW ☐ NW-SE

Sides: ☐ vertical ☒ steep ☒ moderate ☐ gentle (sloping) ☐ stepped ☐ undercutting ☐ complex*

Base: ☐ flat ☐ concave ☐ v-shaped ☐ sloping ☒ uneven ☐ complex*

Dimensions (in metres)	Length	Width	Depth	Diameter
	0.78m	0.40m	0.17m	–

Shape result of (tick all that apply): design ☒ material cut into ☐ natural processes ☐ degree of truncation ☐ uncertain ☐

INTERPRETATION

pit ☒, post-hole ☐, stake-hole ☐, ditch ☐, ring-ditch ☐, beam slot ☐, construction cut ☐, robber cut ☐, gully ☐, palaeochannel ☐, furrow ☐, field boundary ☐, burial cut ☐, other cut (describe below) ☐

FILL/DEPOSIT

(if you are using this section score out section **CUT** above)

DESCRIPTION

Compaction: ☐ compact ☐ moderately compact ☐ loose ☐ friable

Colour: light ☐ mid ☐ dark ☐ mottled ☐; brownish ☐ brown, greyish ☐ grey, orangeish ☐ orange, yellowish ☐ yellow, reddish ☐ red, blueish ☐ blue; black ☐ white ☐ other* ☐

Composition: clayey ☐ clay, silty ☐ silt, sandy ☐ sand, gravelly ☐ gravel, peaty ☐ peat; other* ☐

Thickness

Inclusions (use the following: O: occasional, M: moderate, F: frequent)

	stones*	chalk	iron pan	manganese	charcoal	plant remains*	wood	marine shell	bone*	pot	fired clay / CBM	CTP	mortar/plaster	leather/textile	glass	metal	industrial waste	lithics	coarse stone		
frequency																					
bulk find	☐	☐	☐	☐	☐	☐	☐	☐	☐	☐	☐	☐	☐	☐	☐	☐	☐	☐	☐	☐	☐

INTERPRETATION

topsoil ☐, subsoil ☐, geological subsoil ☐, remnant topsoil ☐, surface ☐, occupation layer ☐, dumped layer ☐, deliberate backfill ☐, destruction debris ☐, bedding layer ☐, natural infilling ☐, colluvial layer ☐, in situ burning ☐, post-pipe ☐, packing ☐, cremation ☐, other fill/deposit (describe below) ☐

CROSS REFERENCE

Sample nos	Finds nos	Photo nos	Drawing nos
/	/	1610410 1610411 1610425	Surveyed: plan ☐ section ☒ levels ☐ D16174

Basic process: construction ☒ use ☐ disuse ☐

Date	27/11/17
Initials	RG
Checked by	MP 24.1.18

*This form is incomplete if fields marked with ◤ are empty. PTO for additional information (and describing all items marked with *) and sketches.*

ADDITIONAL INFORMATION
(any further details that may be important for understanding the context, including items marked * overleaf)

CUT OF PIT. THE SHAPE OF THIS PIT IS IRREGULAR. PROBABLY IT WAS DAMAGED BY ROOT. THE MAX WIDTH IS 0,60m, THE LENGHT IS 0,78m AND THE DEPTH 0,12m. THIS CONTEXT CUTS ~~THE~~ CONTEXT (161161) → POSSIBLE DITCH. THE EDGE ARE DITFERENT BECAUSE IN THE NORTH/EAST THERE ARE MODERATE SLOPING SIDES BUT IN THE SOUTH / WEST THERE ARE STEEP SLOPING SIDES. THE BASE IS UNEVEN.

PATCHES OF CHARCOAL AND FLECKS OF BURNT BONE WHERE FOUND JUST TO THE EAST AND SLIGHTLY BELOW. LIKELY. THE SAME FILL (161138) WHICH WAS PUSHED DOWNWARDS BY ROOTING.

Refer to context (161138) → FOR PLAN

SKETCHES
(consider: location plan, detailed plan showing relationships, section showing fills/deposits as appropriate)

NW FAC SECTION OF PIT AND POSSIBLE DITCH

SECTION NTS

D 16174

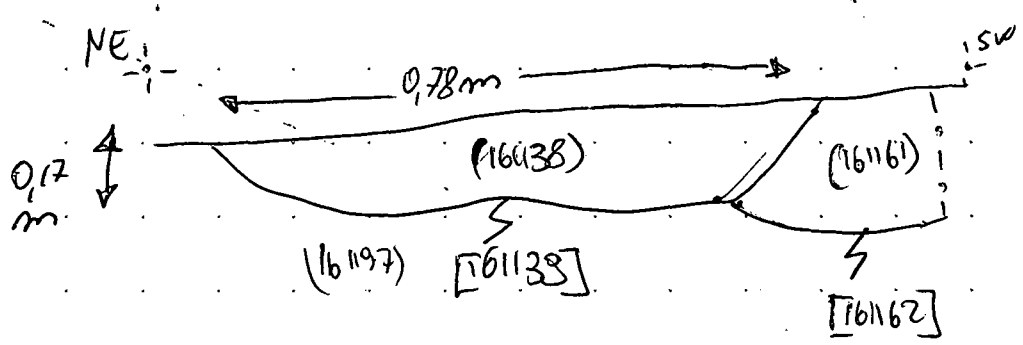

(161056)
(161138)
[161139]
(161161)
[161162]
(161197)

MOLA HEADLAND INFRASTRUCTURE

MOLA HEADLAND ARCHAEOLOGY

CONTEXT SHEET

Site code	Area/Field	Sub-area/Trench	Context number
A 14	TEA 16	/	(161140)
ECB #	**Subgroup**	**Parent context**	**Context type**
	/	[161141]	cut ☐ fill ☒ deposit ☐

STRATIGRAPHIC MATRIX — STRATIGRAPHY

		(161002)			Same as context /
		(161140)			Cuts context /
		[161141]			Cut by context /

CUT (if you are using this section score out section **FILL/DEPOSIT** below) — DESCRIPTION — INTERPRETATION

Shape
sub- ☐ rectangular ☐ square ☐ circular ☐ linear ☐ curvilinear ☐ irregular ☐ other* ☐

Orientation
☐ N-S
☐ E-W
☐ NE-SW
☐ NW-SE
N

Sides
☐ vertical
☐ steep
☐ moderate
☐ gentle
sloping
☐ stepped
☐ undercutting
☐ complex*

Base
☐ flat
☐ concave
☐ v-shaped
☐ sloping
☐ uneven
☐ complex*

Dimensions in metres	*Length*	*Width*	*Depth*	*Diameter*

Shape result of (tick all that apply)
design ☐ material cut into ☐ natural processes ☐ degree of truncation ☐ uncertain ☐

INTERPRETATION:
pit ☐
post-hole ☐
stake-hole ☐
ditch ☐
ring-ditch ☐
beam slot ☐
construction cut ☐
robber cut ☐
gully ☐
palaeochannel ☐
furrow ☐
field boundary ☐
burial cut ☐
other cut (describe below) ☐

FILL/DEPOSIT (if you are using this section score out section **CUT** above) — DESCRIPTION — INTERPRETATION

Compaction
☐ compact
☒ moderately compact
☐ loose
☐ friable

Thickness
0.15

Colour
light ☐ mid ☒ dark ☐ mottled ☐

brownish ☐	brown ☐
greyish ☒	grey ☐
orangeish ☐	orange ☐
yellowish ☐	yellow ☒
reddish ☐	red ☐
blueish ☐	blue ☐

black ☐ white ☐ other* ☐

Composition

clayey ☐	clay ☐
silty ☐	silt ☒
sandy ☒	sand ☐
gravelly ☐	gravel ☐
peaty ☐	peat ☐

other* ☐

Inclusions

use the following: O: occasional M: moderate F: frequent	stones*	chalk	iron pan	manganese	charcoal	plant remains*	wood	marine shell	bone*	pot	fired clay / CBM	CTP	mortar/plaster	leather/textile	glass	metal	industrial waste	lithics	coarse stone		
frequency									F		O										
bulk find	☐	☐	☐	☐	☐	☐	☐	☐	☐	☐	☐	☐	☐	☐	☐	☐	☐	☐	☐	☐	☐

INTERPRETATION:
topsoil ☐
subsoil ☐
geological subsoil ☐
remnant topsoil ☐
surface ☐
occupation layer ☐
dumped layer ☐
deliberate backfill ☐
destruction debris ☐
bedding layer ☐
natural infilling ☐
colluvial layer ☐
in situ burning ☐
post-pipe ☐
packing ☐
cremation ☒
other fill/deposit (describe below) ☐

CROSS REFERENCE

Sample nos	*Finds nos*	*Photo nos*	*Drawing nos*
16132	/	1610401 1610403 1610405	16170 Surveyed: plan ☐ section ☒ levels ☐

Basic process
construction ☐ use ☒ disuse ☐

Date	23.11.17
Initials	FG
Checked by	MP 24.1.18

*This form is incomplete if fields marked with ◤ are empty. PTO for additional information (and describing all items marked with *) and sketches.*

ADDITIONAL INFORMATION

(any further details that may be important for understanding the context, including items marked * overleaf)

FILL OF A POSSIBLE CREMATION PIT. THERE ARE SOME BONES AND SOME PIECES OF CHARCOAL, BUT ALSO SOME CBM. THE COLOR ISN'T VERY BLACK ALSO. ~~[illegible]~~

Refer to context: 161141 PLAN

SKETCHES

(consider: location plan, detailed plan showing relationships, section showing fills/deposits as appropriate)

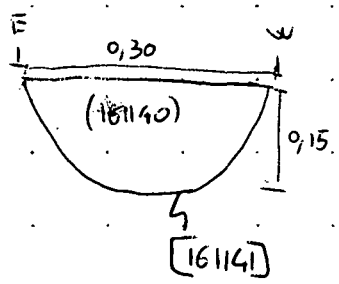

[NTS]

MOLA HEADLAND INFRASTRUCTURE

MOLA HEADLAND ARCHAEOLOGY

CONTEXT SHEET

Site code	Area/Field	Sub-area/Trench	Context number
A 14	TEA 16	/	[161141]
ECB #	**Subgroup**	**Parent context**	**Context type**
	/	[161141]	cut ☒ fill ☐ deposit ☐

STRATIGRAPHIC MATRIX — STRATIGRAPHY

		(161140)			Same as context /
		[161141]			Cuts context 161003
		161003			Cut by context /

CUT (if you are using this section score out section **FILL/DEPOSIT** below) — DESCRIPTION — INTERPRETATION

Shape
sub- ☐ rectangular ☐ square ☐ circular ☒ linear ☐ curvilinear ☐ irregular ☐ other* ☐

Orientation
☐ N-S
☐ E-W
☐ NE-SW
☐ NW-SE
N

Sides
☐ vertical
☒ steep
☐ moderate
☐ gentle
sloping
☐ stepped
☐ undercutting
☐ complex*

Base
☐ flat
☒ concave
☐ v-shaped
☐ sloping
☐ uneven
☐ complex*

Dimensions in metres	*Length*	*Width*	*Depth*	*Diameter*
	/	/	0.15	0.30

Shape result of (tick all that apply)
design ☒ material cut into ☐ natural processes ☐ degree of truncation ☐ uncertain ☐

INTERPRETATION:
☒ pit
☐ post-hole
☐ stake-hole
☐ ditch
☐ ring-ditch
☐ beam slot
☐ construction cut
☐ robber cut
☐ gully
☐ palaeochannel
☐ furrow
☐ field boundary
☐ burial cut
☐ other cut (describe below)

FILL/DEPOSIT (if you are using this section score out section **CUT** above) — DESCRIPTION — INTERPRETATION

Compaction
☐ compact
☐ moderately compact
☐ loose
☐ friable

Colour
light ☐ mid ☐ dark ☐ mottled ☐
brownish ☐ brown ☐
greyish ☐ grey ☐
orangeish ☐ orange ☐
yellowish ☐ yellow ☐
reddish ☐ red ☐
blueish ☐ blue ☐
black ☐ white ☐ other* ☐

Composition
clayey ☐ clay ☐
silty ☐ silt ☐
sandy ☐ sand ☐
gravelly ☐ gravel ☐
peaty ☐ peat ☐
other* ☐

Thickness

Inclusions

use the following: O: occasional M: moderate F: frequent	stones*	chalk	iron pan	manganese	charcoal	plant remains*	wood	marine shell	bone*	pot	fired clay / CBM	CTP	mortar/plaster	leather/textile	glass	metal	industrial waste	lithics	coarse stone		
frequency																					
bulk find	☐	☐	☐	☐	☐	☐	☐	☐	☐	☐	☐	☐	☐	☐	☐	☐	☐	☐	☐	☐	☐

INTERPRETATION:
☐ topsoil
☐ subsoil
☐ geological subsoil
☐ remnant topsoil
☐ surface
☐ occupation layer
☐ dumped layer
☐ deliberate backfill
☐ destruction debris
☐ bedding layer
☐ natural infilling
☐ colluvial layer
☐ in situ burning
☐ post-pipe
☐ packing
☐ cremation
☐ other fill/deposit (describe below)

CROSS REFERENCE

Sample nos	Finds nos	Photo nos	Drawing nos
/	/	1610401 1610403 1610405	16170 Surveyed: plan ☐ section ☒ levels ☐

Basic process
construction ☒ use ☐ disuse ☐

Date	24.11.17
Initials	FG
Checked by	MP 24.1.18

*This form is incomplete if fields marked with ◤ are empty. PTO for additional information (and describing all items marked with *) and sketches.*

ADDITIONAL INFORMATION

(any further details that may be important for understanding the context, including items marked * overleaf)

POSS. CUT OF A POSSIBLE CREMATION PIT. IT IS SITUATED ~~AN~~ IN THE PROXIMITY OF ANOTHER CREMATION (ABOUT 20 cm FAR) AND SOME ELSES ~~AT~~ ABOUT 2 M.

Refer to context 161140 SECTION

SKETCHES

(consider: location plan, detailed plan showing relationships, section showing fills/deposits as appropriate)

AN GEN PLAN [NTS]



PLAN [NTS]

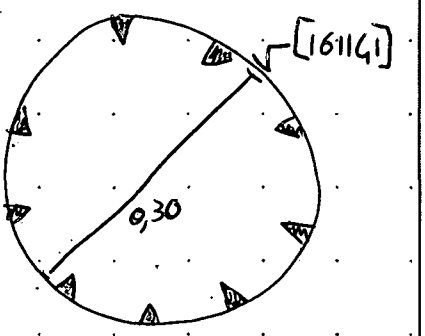

MOLA HEADLAND INFRASTRUCTURE

MOLA HEADLAND ARCHAEOLOGY

CONTEXT SHEET

Site code	Area/Field	Sub-area/Trench	Context number
A 14	TEA 16	—	(16142)
LCB #	**Subgroup**	**Parent context**	**Context type**
	—	[16143]	cut ☐ fill ☒ deposit ☐

STRATIGRAPHIC MATRIX

		[redacted]	(16158)	
		(16142)		
		[redacted]	[16143]	

STRATIGRAPHY

Same as context	—
Cuts context	—
Cut by context	—

CUT

(if you are using this section score out section **FILL/DEPOSIT** below)

DESCRIPTION

Shape

sub- ☐ rectangular ☐ square ☐ circular ☐ linear ☐ curvilinear ☐ irregular ☐ other* ☐

Orientation

☐ N-S
☐ E-W
☐ NE-SW
☐ NW-SE

N

Sides

☐ vertical
☐ steep
☐ moderate
☐ gentle
☐ stepped
☐ undercutting
☐ complex*

sloping

Base

☐ flat
☐ concave
☐ v-shaped
☐ sloping
☐ uneven
☐ complex*

Dimensions	Length	Width	Depth	Diameter
in metres				

Shape result of (tick all that apply)

design ☐ material cut into ☐ natural processes ☐ degree of truncation ☐ uncertain ☐

INTERPRETATION

- pit ☐
- post-hole ☐
- stake-hole ☐
- ditch ☐
- ring ditch ☐
- beam slot ☐
- construction cut ☐
- robber cut ☐
- gully ☐
- palaeochannel ☐
- furrow ☐
- field boundary ☐
- burial cut ☐
- other cut (describe below) ☐

FILL/DEPOSIT

(if you are using this section score out section **CUT** above)

DESCRIPTION

Compaction

☐ compact
☐ moderately compact
☒ loose
☐ friable

Thickness

0.17

Colour

light ☐ mid ☐ dark ☐ mottled ☐

brownish ☐	brown ☐
greyish ☐	grey ☐
orangeish ☐	orange ☐
yellowish ☐	yellow ☐
reddish ☐	red ☐
blueish ☐	blue ☐

black ☒ white ☐ other* ☐

Composition

clayey ☐	clay ☐
silty ☒	silt ☐
sandy ☐	sand ☒
gravelly ☐	gravel ☐
peaty ☐	peat ☐

other* ☐

Inclusions

use the following: O: occasional M: moderate F: frequent	stones*	chalk	iron pan	manganese	charcoal	plant remains*	wood	marine shell	bone*	pot	fired clay / CBM	CTP	mortar/plaster	leather/textile	glass	metal	industrial waste	lithics	coarse stone		
frequency					F				M		O										
bulk find	☐	☐	☐	☐	☐	☐	☐	☐	☐	☐	☐	☐	☐	☐	☐	☐	☐	☐	☐	☐	☐

INTERPRETATION

- topsoil ☐
- subsoil ☐
- geological subsoil ☐
- remnant topsoil ☐
- surface ☐
- occupation layer ☐
- dumped layer ☐
- deliberate backfill ☐
- destruction debris ☐
- bedding layer ☐
- natural infilling ☐
- colluvial layer ☐
- in situ burning ☐
- post-pipe ☐
- packing ☐
- cremation ☒
- other fill/deposit (describe below) ☐

CROSS REFERENCE

Sample nos	Finds nos	Photo nos	Drawing nos
16135	/	1610402 1610403	D6173 Surveyed: plan ☐ section ☒ levels ☐

Basic process

construction ☐ use ☒ disuse ☐

Date	24.11.17
Initials	FG
Checked by	MP 26.1.18

*This form is incomplete if fields marked with ◤ are empty. PTO for additional information (and describing all items marked with *) and sketches.*

ADDITIONAL INFORMATION

*(any further details that may be important for understanding the context, including items marked * overleaf)*

LAYER WITH STRONG PRESENCE OF CHARCOAL AND SOME BURNED BONES FRAGMENTS. IT CAN BE A CREMATION. OR IF (161158) IS THE PRODUCT OF THE HEAT ON THE SOIL CAN BE AN IN SITU BURNING.

Refer to context (161158) SECTION [161163] PLAN

SKETCHES

(consider: location plan, detailed plan showing relationships, section showing fills/deposits as appropriate)

MOLA HEADLAND INFRASTRUCTURE

MOLA HEADLAND ARCHAEOLOGY

CONTEXT SHEET

Site code	Area/Field	Sub-area/Trench	Context number
A16	TEA 16	—	[161143]
ECB #	**Subgroup**	**Parent context**	**Context type**
	—	[161143]	cut ☒ fill ☐ deposit ☐

STRATIGRAPHIC MATRIX

		(161158)		
		[161143]		
		(161003)		

STRATIGRAPHY

Same as context	—
Cuts context	(161003)
Cut by context	—

CUT

(if you are using this section score out section **FILL/DEPOSIT** below)

DESCRIPTION

Shape

sub- ☐ rectangular ☐ square ☐ circular ☐ linear ☐ curvilinear ☒ irregular ☐ other* ☐

Orientation

☐ N-S
☐ E-W
☐ NE-SW
☐ NW-SE

N

Sides

☐ vertical
☒ steep
☐ moderate (sloping)
☐ gentle (sloping)
☐ stepped
☐ undercutting
☐ complex*

Base

☐ flat
☒ concave
☐ v-shaped
☐ sloping
☐ uneven
☐ complex*

Dimensions	Length	Width	Depth	Diameter
in metres		0.40	0.21	

Shape result of (tick all that apply)

design ☒ material cut into ☐ natural processes ☐ degree of truncation ☐ uncertain ☐

INTERPRETATION

- pit ☒
- post-hole ☐
- stake-hole ☐
- ditch ☐
- ring-ditch ☐
- beam slot ☐
- construction cut ☐
- robber cut ☐
- gully ☐
- palaeochannel ☐
- furrow ☐
- field boundary ☐
- burial cut ☐
- other cut (describe below) ☐

FILL/DEPOSIT

(if you are using this section score out section **CUT** above)

DESCRIPTION

Compaction

☐ compact
☒ moderately compact
☐ loose
☐ friable

Colour

light ☐ mid ☐ dark ☐ mottled ☐

brownish ☐ brown ☐
greyish ☐ grey ☐
orangeish ☐ orange ☐
yellowish ☐ yellow ☐
reddish ☐ red ☐
blueish ☐ blue ☐

black ☒ white ☐ other* ☐

Composition

clayey ☐ clay ☐
silty ☒ silt ☐
sandy ☐ sand ☒
gravelly ☐ gravel ☐
peaty ☐ peat ☐

other* ☐

Thickness

0.15

Inclusions

use the following: O: occasional M: moderate F: frequent

	stones*	chalk	iron pan	manganese	charcoal	plant remains*	wood	marine shell	bone*	pot	fired clay / CBM	CTP	mortar/plaster	leather/textile	glass	metal	industrial waste	lithics	coarse stone		
frequency					F				M												
bulk find	☐	☐	☐	☐	☐	☐	☐	☐	☐	☐	☐	☐	☐	☐	☐	☐	☐	☐	☐	☐	☐

INTERPRETATION

- topsoil ☐
- subsoil ☐
- geological subsoil ☐
- remnant topsoil ☐
- surface ☐
- occupation layer ☐
- dumped layer ☐
- deliberate backfill ☐
- destruction debris ☐
- bedding layer ☐
- natural infilling ☐
- colluvial layer ☐
- in situ burning ☐
- post-pipe ☐
- packing ☐
- cremation ☒
- other fill/deposit (describe below) ☐

CROSS REFERENCE

Sample nos	Finds nos	Photo nos	Drawing nos
—	—	1610602 1610603	D6173

Surveyed: plan ☐ section ☒ levels ☐

Basic process

construction ☒ use ☐ disuse ☐

Date	24.11.17
Initials	PG
Checked by	MJ 24.1.18

*This form is incomplete if fields marked with ◤ are empty. PTO for additional information (and describing all items marked with *) and sketches.*

ADDITIONAL INFORMATION

*(any further details that may be important for understanding the context, including items marked * overleaf)*

OUT OF A CREMATION PIT OR AN IN SITU BURNING PIT. ON THE EDGE THERE IS SOME CBM AND ALSO A LIGHT GRAY ~~THIF~~ LOOSE AND THIN POWDER, MIXED WITH THE NATURAL SAND, THAT CAN BE CINDER.

~~THERE WAS ALSO A MARBLE~~

Refer to context (161158)

SKETCHES

(consider: location plan, detailed plan showing relationships, section showing fills/deposits as appropriate)



MOLA HEADLAND INFRASTRUCTURE

CONTEXT SHEET

Site code	Area/Field	Sub-area/Trench	Context number
A 14	TEA 16		(16 11 44)
ECB #	**Subgroup**	**Parent context**	**Context type**
		[16 11 45]	cut ☐ fill ☒ deposit ☐

STRATIGRAPHIC MATRIX / STRATIGRAPHY

		(16 11 44)	[16 11 90]		Same as context
		(16 11 44)			Cuts context
		[16 11 45]			Cut by context

CUT

(if you are using this section score out section **FILL/DEPOSIT** below)

DESCRIPTION

Shape: sub- ☐ rectangular ☐ square ☐ circular ☐ linear ☐ curvilinear ☐ irregular ☐ other* ☐

Orientation: ☐ N-S ☐ E-W ☐ NE-SW ☐ NW-SE

Sides: ☐ vertical ☐ steep ☐ moderate ☐ gentle (sloping) ☐ stepped ☐ undercutting ☐ complex*

Base: ☐ flat ☐ concave ☐ v-shaped ☐ sloping ☐ uneven ☐ complex*

Dimensions	Length	Width	Depth	Diameter
in metres				

Shape result of (tick all that apply): design ☐ material cut into ☐ natural processes ☐ degree of truncation ☐ uncertain ☐

INTERPRETATION

pit ☐, post-hole ☐, stake-hole ☐, ditch ☐, ring-ditch ☐, beam slot ☐, construction cut ☐, robber cut ☐, gully ☐, palaeochannel ☐, furrow ☐, field boundary ☐, burial cut ☐, other cut (describe below) ☐

FILL/DEPOSIT

(if you are using this section score out section **CUT** above)

DESCRIPTION

Compaction: ☐ compact ☒ moderately compact ☐ loose ☐ friable

Colour: light ☐ mid ☐ dark ☒ mottled ☐
brownish ☐ / brown ☐; greyish ☐ / grey ☒; orangeish ☐ / orange ☐; yellowish ☒ / yellow ☐; reddish ☐ / red ☐; blueish ☐ / blue ☐
black ☐ white ☐ other* ☐

Composition: clayey ☐ / clay ☐; silty ☐ / silt ☒; sandy ☒ / sand ☐; gravelly ☐ / gravel ☐; peaty ☐ / peat ☐
other* ☐

Thickness: 0.06

Inclusions

use the following: O: occasional M: moderate F: frequent	stones*	chalk	iron pan	manganese	charcoal	plant remains*	wood	marine shell	bone*	pot	fired clay / CBM	CTP	mortar/plaster	leather/textile	glass	metal	industrial waste	lithics	coarse stone
frequency					M														
bulk find	☐	☐	☐	☐	☐	☐	☐	☐	☐	☐	☐	☐	☐	☐	☐	☐	☐	☐	☐

INTERPRETATION

topsoil ☐, subsoil ☐, geological subsoil ☐, remnant topsoil ☐, surface ☐, occupation layer ☐, dumped layer ☐, deliberate backfill ☒, destruction debris ☐, bedding layer ☐, natural infilling ☐, colluvial layer ☐, in situ burning ☐, post-pipe ☐, packing ☐, cremation ☐, other fill/deposit (describe below) ☐

CROSS REFERENCE

Sample nos	Finds nos	Photo nos	Drawing nos
16143		1610442 1610432 1610433	D 16186 Surveyed: plan ☐ section ☒ levels ☐

Basic process: construction ☐ use ☐ disuse ☒

Date	27.11.17
Initials	FG
Checked by	NP 24.1.18

*This form is incomplete if fields marked with ◤ are empty. PTO for additional information (and describing all items marked with *) and sketches.*

ADDITIONAL INFORMATION

*(any further details that may be important for understanding the context, including items marked * overleaf)*

FILL OF A PIT IT ~~IS PARTIALY~~ WAS BEEN PARTIAL EXCAVATED BY AN EVALUATION TRENCH, IT IS RICH OF CHARCOAL, BUT THERE ISN'T BONES, SO IT ISN'T ~~MAYBAR~~ A CREMATION

Refer to context | 1611 45 PLAN

SKETCHES

(consider: location plan, detailed plan showing relationships, section showing fills/deposits as appropriate)

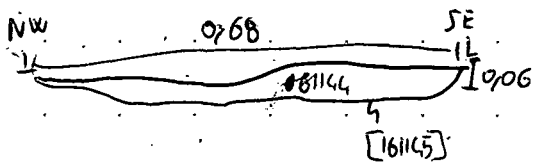

MOLA HEADLAND INFRASTRUCTURE

CONTEXT SHEET

Site code	Area/Field	Sub area/Trench	Context number
A 14	TEA 16	/	(161145)
ECB #	**Subgroup**	**Parent context**	**Context type**
	/	[161145]	cut ☒ fill ☐ deposit ☐

STRATIGRAPHIC MATRIX / STRATIGRAPHY

		(161144)			Same as context	/
		[161145]			Cuts context	(161003)
		(161003)			Cut by context	/

CUT

(if you are using this section score out section **FILL/DEPOSIT** below)

DESCRIPTION

Shape: sub- ☒ rectangular ☐ square ☐ circular ☒ linear ☐ curvilinear ☐ irregular ☐ other* ☐

Orientation: ☐ N-S ☐ E-W ☐ NE-SW ☐ NW-SE

Sides: ☐ vertical ☐ steep ☐ moderate ☐ gentle (sloping) ☐ stepped ☐ undercutting ☐ complex*

Base: ☒ flat ☐ concave ☐ v-shaped ☐ sloping ☐ uneven ☐ complex*

Dimensions	Length	Width	Depth	Diameter
in metres	0.68	0.58	0.06	/

Shape result of (tick all that apply): design ☒ material cut into ☐ natural processes ☐ degree of truncation ☐ uncertain ☐

INTERPRETATION

- pit ☒
- post-hole ☐
- stake-hole ☐
- ditch ☐
- ring-ditch ☐
- beam slot ☐
- construction cut ☐
- robber cut ☐
- gully ☐
- palaeochannel ☐
- furrow ☐
- field boundary ☐
- burial cut ☐
- other cut (describe below) ☐

FILL/DEPOSIT

(if you are using this section score out section **CUT** above)

DESCRIPTION

Compaction: ☐ compact ☐ moderately compact ☐ loose ☐ friable

Colour: light ☐ mid ☐ dark ☐ mottled ☐

brownish ☐	brown ☐
greyish ☐	grey ☐
orangeish ☐	orange ☐
yellowish ☐	yellow ☐
reddish ☐	red ☐
blueish ☐	blue ☐

black ☐ white ☐ other* ☐

Composition: clayey ☐ silty ☐ sandy ☐ gravelly ☐ peaty ☐ / clay ☐ silt ☐ sand ☐ gravel ☐ peat ☐

other* ☐

Thickness

Inclusions

use the following: O: occasional M: moderate F: frequent	stones*	chalk	iron pan	manganese	charcoal	plant remains*	wood	marine shell	bone*	pot	fired clay / CBM	CTP	mortar/plaster	leather/textile	glass	metal	industrial waste	lithics	coarse stone		
frequency																					
bulk find	☐	☐	☐	☐	☐	☐	☐	☐	☐	☐	☐	☐	☐	☐	☐	☐	☐	☐	☐	☐	☐

INTERPRETATION

- topsoil ☐
- subsoil ☐
- geological subsoil ☐
- remnant topsoil ☐
- surface ☐
- occupation layer ☐
- dumped layer ☐
- deliberate backfill ☐
- destruction debris ☐
- bedding layer ☐
- natural infilling ☐
- colluvial layer ☐
- in situ burning ☐
- post-pipe ☐
- packing ☐
- cremation ☐
- other fill/deposit (describe below) ☐

CROSS REFERENCE

Sample nos	Finds nos	Photo nos	Drawing nos
/	/	1610432 1610433 1610442	D 16176 Surveyed: plan ☐ section ☒ levels ☐

Basic process: construction ☒ use ☐ disuse ☐

Date	27.11.17
Initials	FG
Checked by	MP 24.1.18

*This form is incomplete if fields marked with ◤ are empty. PTO for additional information (and describing all items marked with *) and sketches.*

ADDITIONAL INFORMATION
(any further details that may be important for understanding the context, including items marked * overleaf)

CUT OF A PIT. THE SE PORTION SEEMS TO GO UNDER ANOTHER FEATURES, THAT IS STRONGLY DAMAGED BY THE EXCAVATION OF THE EVALUATION TRENCH, SO IN ORIGINAL PROBABLY IT WAS BIGGER.

Refer to context (161144) SECTION

SKETCHES
(consider: location plan, detailed plan showing relationships, section showing fills/deposits as appropriate)

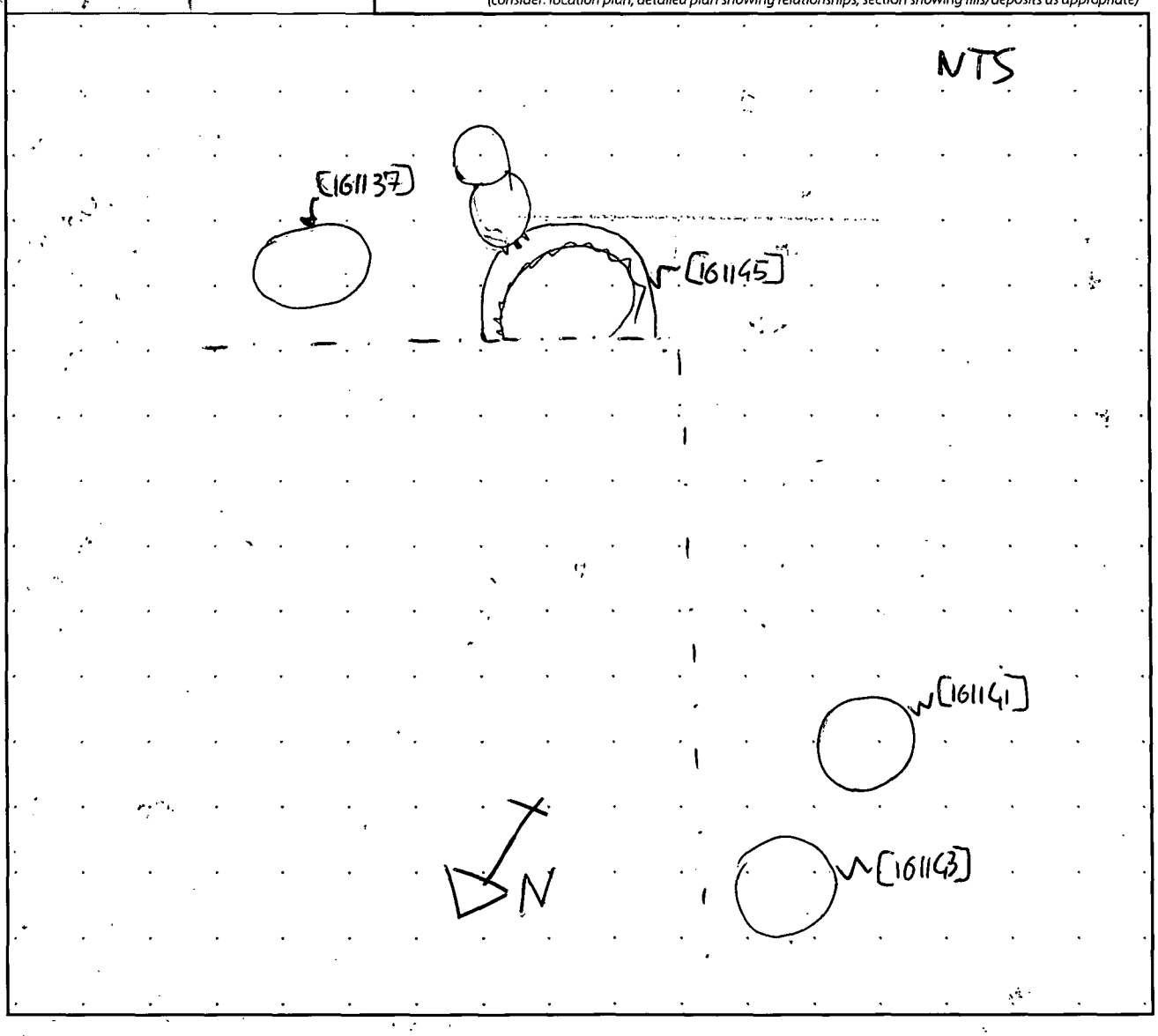

MOLA HEADLAND INFRASTRUCTURE

MOLA HEADLAND ARCHAEOLOGY

CONTEXT SHEET

Site code	Area/Field	Sub-area/Trench	Context number
A 1 A	TEA 16	/	(16148)
ECB #	**Subgroup**	**Parent context**	**Context type**
	/	[16149]	cut ☐ fill ☐ deposit ☒

STRATIGRAPHIC MATRIX

		[16151]		
		(16148)		
		[16149]		

STRATIGRAPHY

Same as context	/
Cuts context	/
Cut by context	[16151]

CUT

(if you are using this section score out section **FILL/DEPOSIT** below)

DESCRIPTION

Shape: sub- ☐ rectangular ☐ square ☐ circular ☐ linear ☐ curvilinear ☐ irregular ☐ other* ☐

Orientation: ☐ N-S ☐ E-W ☐ NE-SW ☐ NW-SE (N)

Sides: ☐ vertical ☐ steep ☐ moderate ☐ gentle (sloping) ☐ stepped ☐ undercutting ☐ complex*

Base: ☐ flat ☐ concave ☐ v-shaped ☐ sloping ☐ uneven ☐ complex*

Dimensions (in metres)	Length	Width	Depth	Diameter

Shape result of (tick all that apply): design ☐ material cut into ☐ natural processes ☐ degree of truncation ☐ uncertain ☐

INTERPRETATION

- pit ☐
- post-hole ☐
- stake-hole ☐
- ditch ☐
- ring-ditch ☐
- beam slot ☐
- construction cut ☐
- robber cut ☐
- gully ☐
- palaeochannel ☐
- furrow ☐
- field boundary ☐
- burial cut ☐
- other cut (describe below) ☐

FILL/DEPOSIT

(if you are using this section score out section **CUT** above)

DESCRIPTION

Compaction: ☐ compact ☒ moderately compact ☐ loose ☐ friable

Colour: light ☐ mid ☒ dark ☐ mottled ☐

brownish ☐	brown ☐
greyish ☐	grey ☒
orangeish ☐	orange ☐
yellowish ☐	yellow ☐
reddish ☒	red ☐
blueish ☐	blue ☐

black ☐ white ☐ other* ☐

Composition

clayey ☐	clay ☐
silty ☒	silt ☐
sandy ☐	sand ☒
gravelly ☐	gravel ☐
peaty ☐	peat ☐

other* ☐

Thickness: 0,06

Inclusions

use the following: O: occasional M: moderate F: frequent	stones*	chalk	iron pan	manganese	charcoal	plant remains*	wood	marine shell	bone*	pot	fired clay / CBM	CTP	mortar/plaster	leather/textile	glass	metal	industrial waste	lithics	coarse stone		
frequency					M						O										
bulk find	☐	☐	☐	☐	☐	☐	☐	☐	☐	☐	☐	☐	☐	☐	☐	☐	☐	☐	☐	☐	☐

INTERPRETATION

- topsoil ☐
- subsoil ☐
- geological subsoil ☐
- remnant topsoil ☐
- surface ☐
- occupation layer ☐
- dumped layer ☐
- deliberate backfill ☐
- destruction debris ☐
- bedding layer ☐
- natural infilling ☐
- colluvial layer ☐
- in situ burning ☐
- post-pipe ☐
- packing ☐
- cremation ☐
- other fill/deposit (describe below) ☐

CROSS REFERENCE

Sample nos	Finds nos	Photo nos	Drawing nos
16151	/	1610432 1610433	Surveyed: plan ☐ section ☐ levels ☐

Basic process: construction ☐ use ☐ disuse ☒

Date	29.11.17
Initials	FG
Checked by	MP 24.1.18

*This form is incomplete if fields marked with ◤ are empty. PTO for additional information (and describing all items marked with *) and sketches.*

ADDITIONAL INFORMATION

*(any further details that may be important for understanding the context, including items marked * overleaf)*

FILL OF A PIT. POSSIBLY DAMAGED BY AGRICULTURAL WORKS. CUT BY [161151] ANOTHER SMALL PIT, WITH A FILL COMPOSED BY CBM AND FIRED SOIL.

Refer to context [161151] (161150)

SKETCHES

(consider: location plan, detailed plan showing relationships, section showing fills/deposits as appropriate)

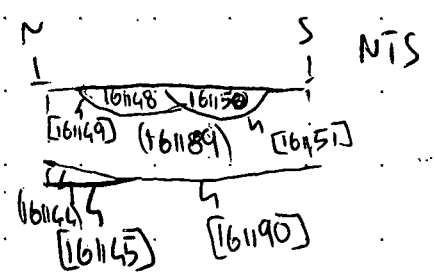

(161150)
|
[161151]
|
(161148)
|
[161149]
|
(161189)
|
[161190]
|
(161144)
|
[161145]

MOLA HEADLAND INFRASTRUCTURE

CONTEXT SHEET

Site code	Area/Field	Sub-area/Trench	Context number
A 14	TEA 16	/	[161149]
ECB #	**Subgroup**	**Parent context**	**Context type**
	/	[161149]	cut ☒ fill ☐ deposit ☐

STRATIGRAPHIC MATRIX / STRATIGRAPHY

		(161148)			Same as context	/
		[161149]			Cuts context	(161189)
		(161189)			Cut by context	/

CUT

(if you are using this section score out section **FILL/DEPOSIT** below)

DESCRIPTION

Shape: sub-☒ rectangular ☐ square ☐ circular ☒ linear ☐ curvilinear ☐ irregular ☐ other* ☐

Orientation: ☐ N-S ☐ E-W ☐ NE-SW ☒ NW-SE

Sides: ☐ vertical ☒ steep ☐ moderate ☐ gentle (sloping) ☐ stepped ☐ undercutting ☐ complex*

Base: ☐ flat ☒ concave ☐ v-shaped ☐ sloping ☐ uneven ☐ complex*

Dimensions	Length	Width	Depth	Diameter
in metres	0,10	0,08	0,06	/

Shape result of (tick all that apply): design ☑ material cut into ☐ natural processes ☐ degree of truncation ☐ uncertain ☐

INTERPRETATION

☑ pit ☐ post-hole ☐ stake-hole ☐ ditch ☐ ring-ditch ☐ beam slot ☐ construction cut ☐ robber cut ☐ gully ☐ palaeochannel ☐ furrow ☐ field boundary ☐ burial cut ☐ other cut (describe below)

FILL/DEPOSIT

(if you are using this section score out section **CUT** above)

DESCRIPTION

Compaction: ☐ compact ☐ moderately compact ☐ loose ☐ friable

Colour: light ☐ mid ☐ dark ☐ mottled ☐

brownish ☐	☐ brown
greyish ☐	☐ grey
orangeish ☐	☐ orange
yellowish ☐	☐ yellow
reddish ☐	☐ red
blueish ☐	☐ blue

black ☐ white ☐ other* ☐

Composition

clayey ☐	☐ clay
silty ☐	☐ silt
sandy ☐	☐ sand
gravelly ☐	☐ gravel
peaty ☐	☐ peat

other* ☐

Thickness

Inclusions: use the following: O: occasional M: moderate F: frequent

	stones	chalk	iron pan	manganese	charcoal	plant remains*	wood	marine shell	bone*	pot	fired clay / CBM	CTP	mortar/plaster	leather/textile	glass	metal	industrial waste	lithics	coarse stone
frequency																			
bulk find	☐	☐	☐	☐	☐	☐	☐	☐	☐	☐	☐	☐	☐	☐	☐	☐	☐	☐	☐

INTERPRETATION

☐ topsoil ☐ subsoil ☐ geological subsoil ☐ remnant topsoil ☐ surface ☐ occupation layer ☐ dumped layer ☐ deliberate backfill ☐ destruction debris ☐ bedding layer ☐ natural infilling ☐ colluvial layer ☐ in situ burning ☐ post pipe ☐ packing ☐ cremation ☐ other fill/deposit (describe below)

CROSS REFERENCE

Sample nos	Finds nos	Photo nos	Drawing nos
/	/	1610432 1610433	Surveyed: plan ☐ section ☐ levels ☐

Basic process: construction ☒ use ☐ disuse ☐

Date	29.11.17
Initials	PG
Checked by	MP 24.1.18

*This form is incomplete if fields marked with ◤ are empty. PTO for additional information (and describing all items marked with *) and sketches.*

ADDITIONAL INFORMATION

*(any further details that may be important for understanding the context, including items marked * overleaf)*

CUT OF A SMALL PIT MAY BE IT WAS ~~MADE~~ RELATED TO AN IN SITU BURNING STONE DAMAGED BY SOMETHING. IT CAN BE RELATED ALSO WITH [16/151].

Refer to context [16/151] (16/148) (16/150)

SKETCHES

(consider: location plan, detailed plan showing relationships, section showing fills/deposits as appropriate)

MOLA HEADLAND INFRASTRUCTURE

MOLA HEADLAND ARCHAEOLOGY

CONTEXT SHEET

Site code	Area/Field	Sub-area/Trench	Context number
A 14	EA 16		(161150)
ECB #	**Subgroup**	**Parent context**	**Context type**
		[161151]	cut ☐ fill ☒ deposit ☐

STRATIGRAPHIC MATRIX — STRATIGRAPHY

		(161002)			Same as context	
		(161150)			Cuts context	
		[161151]			Cut by context	

CUT

(if you are using this section score out section **FILL/DEPOSIT** below)

DESCRIPTION

Shape: sub- ☐ rectangular ☐ square ☐ circular ☐ linear ☐ curvilinear ☐ irregular ☐ other* ☐

Orientation: ☐ N-S ☐ E-W ☐ NE-SW ☐ NW-SE

Sides: ☐ vertical ☐ steep ☐ moderate ☐ gentle (sloping) ☐ stepped ☐ undercutting ☐ complex*

Base: ☐ flat ☐ concave ☐ v-shaped ☐ sloping ☐ uneven ☐ complex*

Dimensions	Length	Width	Depth	Diameter
in metres				

Shape result of (tick all that apply): design ☐ material cut into ☐ natural processes ☐ degree of truncation ☐ uncertain ☐

INTERPRETATION: pit ☐, post-hole ☐, stake-hole ☐, ditch ☐, ring-ditch ☐, beam slot ☐, construction cut ☐, robber cut ☐, gully ☐, palaeochannel ☐, furrow ☐, field boundary ☐, burial cut ☐, other cut (describe below) ☐

FILL/DEPOSIT

(if you are using this section score out section **CUT** above)

DESCRIPTION

Compaction: ☐ compact ☒ moderately compact ☐ loose ☐ friable

Colour: light ☐ mid ☒ dark ☐ mottled ☐

brownish ☐	brown ☐
greyish ☐	grey ☐
orangeish ☒	orange ☐
yellowish ☐	yellow ☐
reddish ☐	red ☒
blueish ☐	blue ☐

black ☐ white ☐ other* ☐

Composition

clayey ☐	clay ☐
silty ☒	silt ☐
sandy ☐	sand ☒
gravelly ☐	gravel ☐
peaty ☐	peat ☐

other* ☐

Thickness: 0.07

Inclusions

use the following: O: occasional M: moderate F: frequent	stones*	chalk	iron pan	manganese	charcoal	plant remains*	wood	marine shell	bone*	pot	fired clay / CBM	CTP	mortar/plaster	leather/textile	glass	metal	industrial waste	lithics	coarse stone		
frequency					O						M										
bulk find	☐	☐	☐	☐	☐	☐	☐	☐	☐	☐	☐	☐	☐	☐	☐	☐	☐	☐	☐	☐	☐

INTERPRETATION: topsoil ☐, subsoil ☐, geological subsoil ☐, remnant topsoil ☐, surface ☐, occupation layer ☐, dumped layer ☐, deliberate backfill ☐, destruction debris ☐, bedding layer ☐, natural infilling ☐, colluvial layer ☐, in situ burning ☐, post-pipe ☐, packing ☐, cremation ☐, other fill/deposit (describe below) ☐

CROSS REFERENCE

Sample nos	Finds nos	Photo nos	Drawing nos
16152		1610432 1610433	Surveyed: plan ☐ section ☐ levels ☐

Basic process: construction ☐ use ☐ disuse ☒

Date	28.11.17
Initials	FG
Checked by	MP 24.1.18

*This form is incomplete if fields marked with ◤ are empty. PTO for additional information (and describing all items marked with *) and sketches.*

ADDITIONAL INFORMATION

*(any further details that may be important for understanding the context, including items marked * overleaf)*

FILL OF A POSSIBLE SMALL PIT. IT SEEMS TO BE INTERESSED BY FIRE ACTION FOR THE GENERAL DRYNESS.
IT IS ALSO POSSIBLE THAT IT IS PARTIALY MISSING DUE AGRICULTURAL WORKS

Refer to context

SKETCHES

(consider: location plan, detailed plan showing relationships, section showing fills/deposits as appropriate)

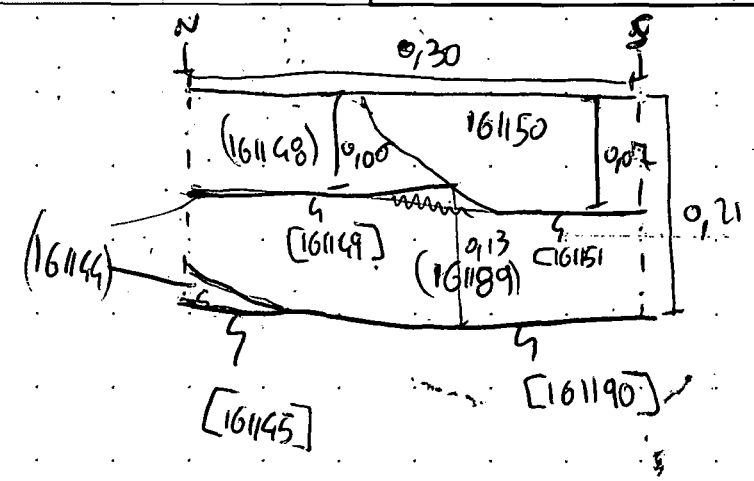

NTS

MOLA HEADLAND INFRASTRUCTURE

MOLA HEADLAND ARCHAEOLOGY

CONTEXT SHEET

Site code	Area/Field	Sub area/Trench	Context number
A 14	TEA 16		[161151]
ECB #	**Subgroup**	**Parent context**	**Context type**
		[161151]	cut ☒ fill ☐ deposit ☐

STRATIGRAPHIC MATRIX

		(161150)		
		[161151]		
		(161148)		

STRATIGRAPHY

Same as context	
Cuts context	(161148)
Cut by context	

CUT

(if you are using this section score out section **FILL/DEPOSIT** below)

DESCRIPTION

Shape: sub- ☒ rectangular ☐ square ☐ circular ☒ linear ☐ curvilinear ☐ irregular ☐ other* ☐

Orientation: ☒ N-S ☐ E-W ☒ NE-SW ☐ NW-SE

Sides: ☐ vertical ☒ steep ☐ moderate ☐ gentle (sloping) ☐ stepped ☐ undercutting ☐ complex*

Base: ☐ flat ☒ concave ☐ v-shaped ☐ sloping ☐ uneven ☐ complex*

Dimensions	Length	Width	Depth	Diameter
in metres	0,21	0,12	0,07	

Shape result of (tick all that apply): design ☐ material cut into ☐ natural processes ☐ degree of truncation ☐ uncertain ☐

INTERPRETATION

- pit ☒
- post-hole ☐
- stake-hole ☐
- ditch ☐
- ring-ditch ☐
- beam slot ☐
- construction cut ☐
- robber cut ☐
- gully ☐
- palaeochannel ☐
- furrow ☐
- field boundary ☐
- burial cut ☐
- other cut (describe below) ☐

FILL/DEPOSIT

(if you are using this section score out section **CUT** above)

DESCRIPTION

Compaction: ☐ compact ☐ moderately compact ☐ loose ☐ friable

Colour: light ☐ mid ☐ dark ☐ mottled ☐

brownish ☐	brown ☐
greyish ☐	grey ☐
orangeish ☑	orange ☐
yellowish ☐	yellow ☐
reddish ☐	red ☐
blueish ☐	blue ☐

black ☐ white ☐ other* ☐

Composition

clayey ☐	clay ☐
silty ☐	silt ☐
sandy ☐	sand ☐
gravelly ☐	gravel ☐
peaty ☐	peat ☐

other* ☑

Thickness

Inclusions

use the following: O: occasional M: moderate F: frequent

	stones*	chalk	iron pan	manganese	charcoal	plant remains*	wood	marine shell	bone*	pot	fired clay / CBM	CTP	mortar/plaster	leather/textile	glass	metal	industrial waste	lithics	coarse stone		
frequency																					
bulk find	☐	☐	☐	☐	☐	☐	☐	☐	☐	☐	☐	☐	☐	☐	☐	☐	☐	☐	☐	☐	☐

INTERPRETATION

- topsoil ☐
- subsoil ☐
- geological subsoil ☐
- remnant topsoil ☐
- surface ☐
- occupation layer ☐
- dumped layer ☐
- deliberate backfill ☐
- destruction debris ☐
- bedding layer ☐
- natural infilling ☐
- colluvial layer ☐
- in situ burning ☐
- post-pipe ☐
- packing ☐
- cremation ☐
- other fill/deposit (describe below) ☐

CROSS REFERENCE

Sample nos	Finds nos	Photo nos	Drawing nos
		1610432 1610433	Surveyed: plan ☐ section ☐ levels ☐

Basic process: construction ☑ use ☐ disuse ☐

Date	28.11.17
Initials	FG
Checked by	MP 26.1.18

*This form is incomplete if fields marked with ◤ are empty. PTO for additional information (and describing all items marked with *) and sketches.*

ADDITIONAL INFORMATION

*(any further details that may be important for understanding the context, including items marked * overleaf)*

POSSIBLE CUT OF A PIT, IT ~~W~~ CUTS THE FILL OF ANOTHER PIT. ~~W/18~~

Refer to context

SKETCHES

(consider: location plan, detailed plan showing relationships, section showing fills/deposits as appropriate)

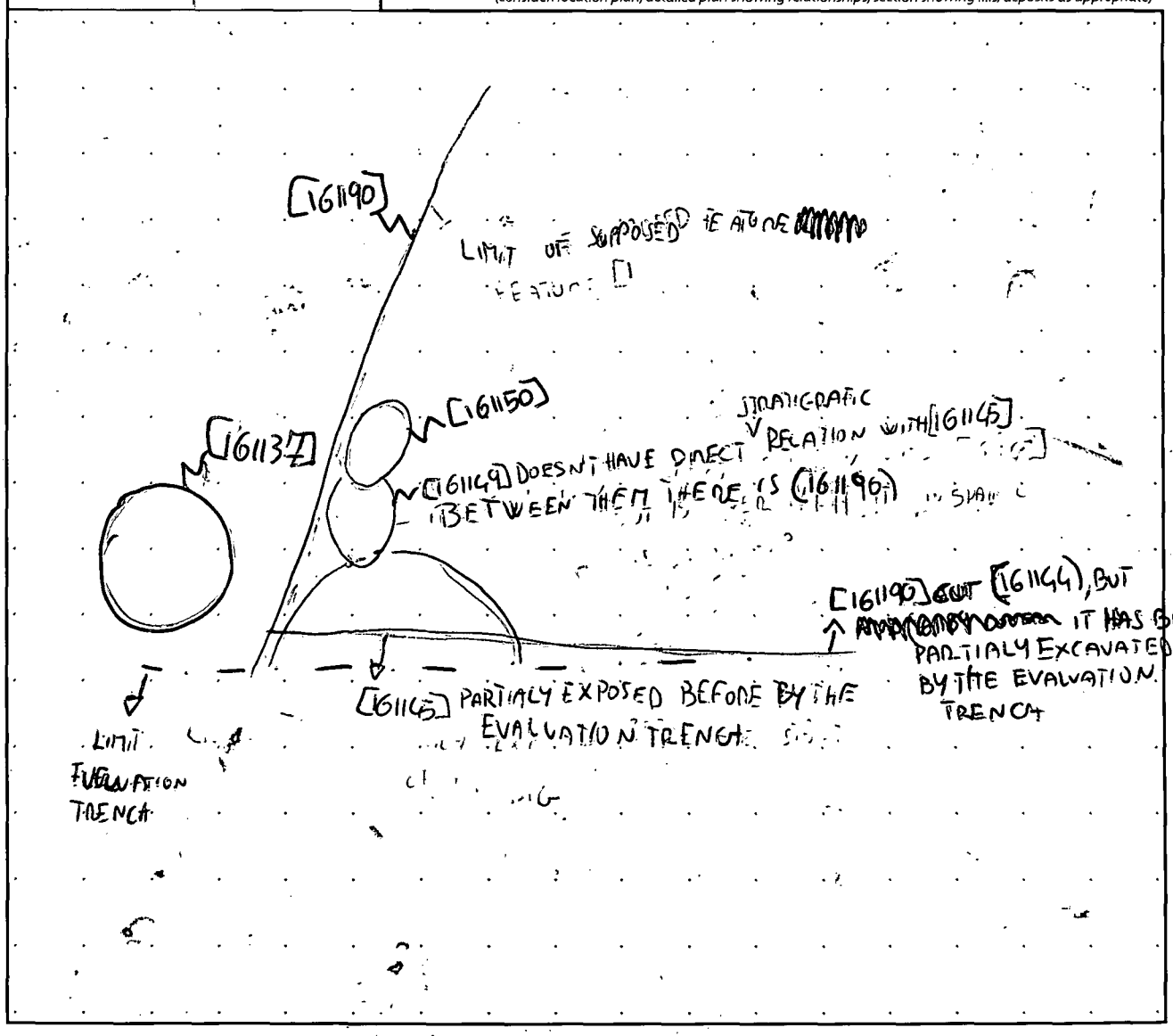

MOLA HEADLAND INFRASTRUCTURE

MOLA HEADLAND ARCHAEOLOGY

CONTEXT SHEET

Site code	Area/Field	Sub-area/Trench	Context number
A14	TEA16	/	(161152)
ECB #	**Subgroup**	**Parent context**	**Context type**
	/	[161153]	cut ☐ fill ☒ deposit ☐

STRATIGRAPHIC MATRIX

	[161156]	(161002)	[illegible]	
		(161152)		
		(161154)		

STRATIGRAPHY

Same as context	/
Cuts context	/
Cut by context	[161156]

CUT

(if you are using this section score out section **FILL/DEPOSIT** below)

DESCRIPTION

Shape

sub- ☐ rectangular ☐ square ☐ circular ☐ linear ☐ curvilinear ☐ irregular ☐ other* ☐

Orientation	Sides	Base
☐ N-S	☐ vertical	☐ flat
☐ E-W	☐ steep (sloping)	☐ concave
☐ NE-SW	☐ moderate (sloping)	☐ v-shaped
☐ NW-SE	☐ gentle (sloping)	☐ sloping
	☐ stepped	☐ uneven
	☐ undercutting	☐ complex*
	☐ complex*	

N

Dimensions	Length	Width	Depth	Diameter
in metres				

Shape result of (tick all that apply)

design ☐ material cut into ☐ natural processes ☐ degree of truncation ☐ uncertain ☐

INTERPRETATION

- pit ☐
- post-hole ☐
- stake-hole ☐
- ditch ☐
- ring-ditch ☐
- beam slot ☐
- construction cut ☐
- robber cut ☐
- gully ☐
- palaeochannel ☐
- furrow ☐
- field boundary ☐
- burial cut ☐
- other cut (describe below) ☐

FILL/DEPOSIT

(if you are using this section score out section **CUT** above)

DESCRIPTION

Compaction

☐ compact
☒ moderately compact
☐ loose
☐ friable

Colour

light ☐ mid ☒ dark ☐ mottled ☐

brownish ☐	brown
greyish ☐	☒ grey
orangeish ☐	orange
yellowish ☐	yellow
reddish ☐	red
blueish ☒	blue

black ☐ white ☐ other* ☐

Composition

clayey ☐	☒ clay
silty ☒	silt
sandy ☐	sand
gravelly ☐	gravel
peaty ☐	peat

other* ☐

Thickness: 0.13

Inclusions

use the following: O: occasional M: moderate F: frequent	stones*	chalk	iron pan	manganese	charcoal	plant remains*	wood	marine shell	bone*	pot	fired clay / CBM	CTP	mortar/plaster	leather/textile	glass	metal	industrial waste	lithics	coarse stone
frequency	M				M	M			O										
bulk find	☐	☐	☐	☐	☒	☐	☐	☐	☒	☐	☐	☐	☐	☐	☐	☐	☐	☐	☐

INTERPRETATION

- topsoil ☐
- subsoil ☐
- geological subsoil ☐
- remnant topsoil ☐
- surface ☐
- occupation layer ☐
- dumped layer ☐
- deliberate backfill ☒
- destruction debris ☐
- bedding layer ☐
- natural infilling ☐
- colluvial layer ☐
- in situ burning ☐
- post-pipe ☐
- packing ☐
- cremation ☐
- other fill/deposit (describe below) ☐

CROSS REFERENCE

Sample nos	Finds nos	Photo nos	Drawing nos
16133 16140	/	~~[illegible]~~ 1610418-419 1610421-422	D1672

Surveyed: plan ☐ section ☒ levels ☐

SHEET 12

Basic process

construction ☐ use ☒ disuse ☐

Date	28.11.17
Initials	CV
Checked by	MP 29.11.17

*This form is incomplete if fields marked with ◤ are empty. PTO for additional information (and describing all items marked with *) and sketches.*

ADDITIONAL INFORMATION

(any further details that may be important for understanding the context, including items marked * overleaf)

FILL OF CREMATION. [161153].
CLAY TEXTURE WITH GREY-BLUEISH COLOR.
THERE WAS AN OCCASIONAL PRESENCE OF BONES EXPECIALLY IN THE ~~PA~~ CENTER OF (161154) THAT WAS INSIDE A SMALL ~~STRUCTURE~~ VESSEL OF POT (161193) OF WHICH ONLY A SMALL SIDE REMAINED, TRUNCATED BY THE DIGGING OF GULLY [161156]
~~FR~~ FRAGMENTS OF BONES WERE ALSO IN THE RIGHT CORNER AND ON THE BOTTOM

UPDATE: (MP 29-11-17) CONTEXT NUMBER GIVEN TO POT VESSEL: (161193), F16254
REMOVED WHOLE WITH FILL INSIDE TO BE EXCAVATED OFF SITE.

Refer to context 161117

SKETCHES

(consider: location plan, detailed plan showing relationships, section showing fills/deposits as appropriate)

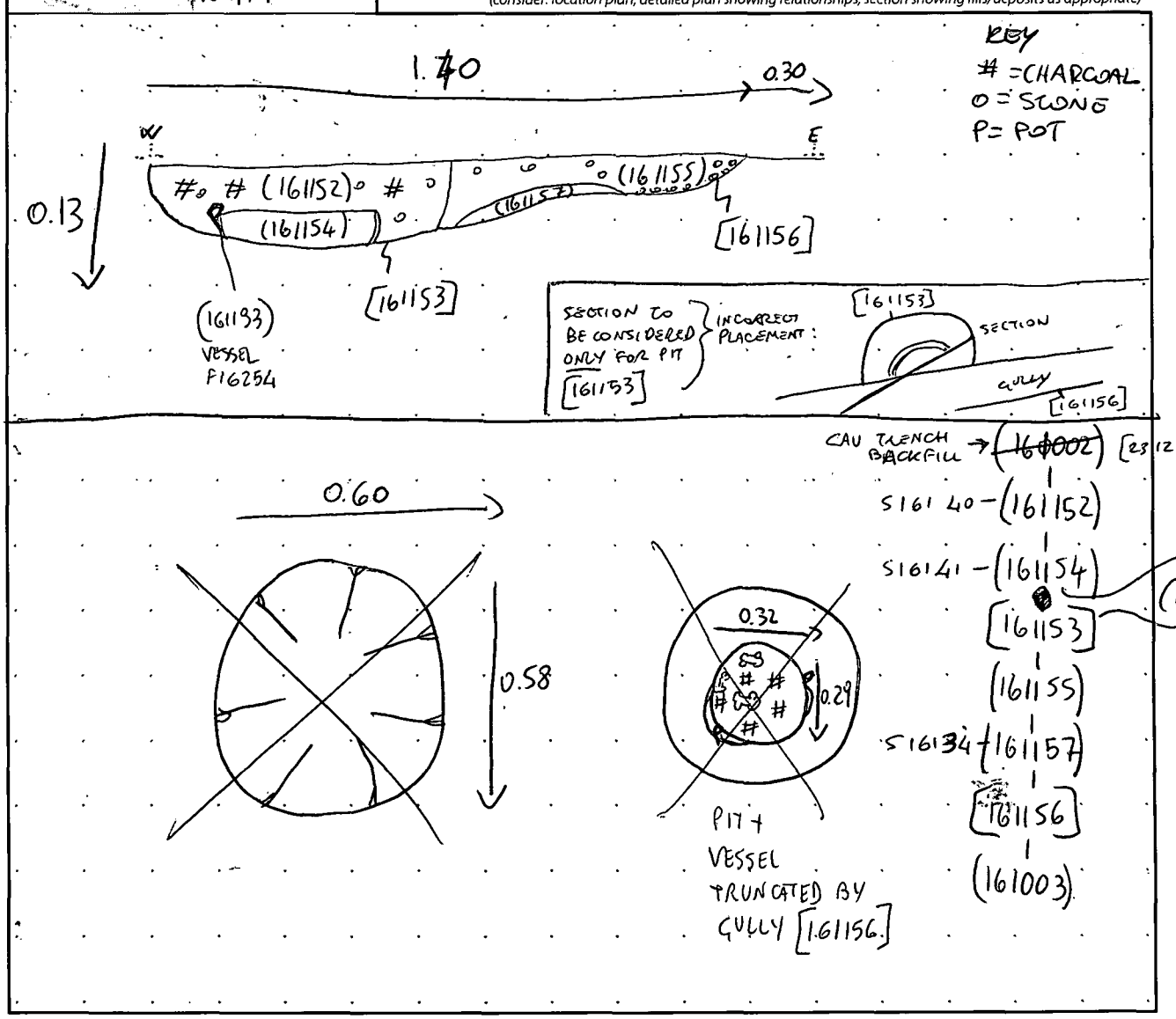

MOLA HEADLAND INFRASTRUCTURE

MOLA HEADLAND ARCHAEOLOGY

CONTEXT SHEET

Site code	Area/Field	Sub-area/Trench	Context number
A14	TEA 16		161153
ECB #	**Subgroup**	**Parent context**	**Context type**
		161153	cut ☒ fill ☐ deposit ☐

STRATIGRAPHIC MATRIX

		~~(161154)~~	(161193)	
		[161153]		
		(161055)		

STRATIGRAPHY

Same as context	/
Cuts context	~~[illegible]~~
Cut by context	/

CUT

(if you are using this section score out section **FILL/DEPOSIT** below)

DESCRIPTION

Shape

sub- ☒ rectangular ☐ square ☐ circular ☒ linear ☐ curvilinear ☐ irregular ☐ other* ☐

Orientation	Sides	Base
☐ N-S	☐ vertical	☐ flat
☐ E-W	☒ steep (sloping)	☒ concave
☐ NE-SW	☐ moderate (sloping)	☐ v-shaped
☐ NW-SE	☐ gentle (sloping)	☐ sloping
N	☐ stepped	☐ uneven
	☐ undercutting	☐ complex*
	☐ complex*	

Dimensions	Length	Width	Depth	Diameter
in metres		0.60	0.20	0.58

Shape result of (tick all that apply)

design ☒ material cut into ☐ natural processes ☐ degree of truncation ☐ uncertain ☐

INTERPRETATION

- pit ☐
- post-hole ☐
- stake-hole ☐
- ditch ☐
- ring ditch ☐
- beam slot ☐
- construction cut ☐
- robber cut ☐
- gully ☐
- palaeochannel ☐
- furrow ☐
- field boundary ☐
- burial cut ☒
- other cut (describe below) ☐

FILL/DEPOSIT

(if you are using this section score out section **CUT** above)

DESCRIPTION

Compaction

☐ compact
☐ moderately compact
☐ loose
☐ friable

Colour

light ☐ mid ☐ dark ☐ mottled ☐

brownish ☐	brown ☐
greyish ☐	grey ☐
orangeish ☐	orange ☐
yellowish ☐	yellow ☐
reddish ☐	red ☐
blueish ☐	blue ☐

black ☐ white ☐ other* ☐

Composition

clayey ☐	clay ☐
silty ☐	silt ☐
sandy ☐	sand ☐
gravelly ☐	gravel ☐
peaty ☐	peat ☐

other* ☐

Thickness

Inclusions

use the following: O: occasional M: moderate F: frequent	stones*	chalk	iron pan	manganese	charcoal	plant remains*	wood	marine shell	bone*	pot	fired clay / CBM	CTP	mortar/plaster	leather/textile	glass	metal	industrial waste	lithics	coarse stone		
frequency																					
bulk find	☐	☐	☐	☐	☐	☐	☐	☐	☐	☐	☐	☐	☐	☐	☐	☐	☐	☐	☐	☐	☐

INTERPRETATION

- topsoil ☐
- subsoil ☐
- geological subsoil ☐
- remnant topsoil ☐
- surface ☐
- occupation layer ☐
- dumped layer ☐
- deliberate backfill ☐
- destruction debris ☐
- bedding layer ☐
- natural infilling ☐
- colluvial layer ☐
- in situ burning ☐
- post-pipe ☐
- packing ☐
- cremation ☐
- other fill/deposit (describe below) ☐

CROSS REFERENCE

Sample nos	Finds nos	Photo nos	Drawing nos
/	/	1610418-419 1610421-422	▷ 16172 Surveyed: plan ☐ section ☒ levels ☐ SHEET 12

Basic process

construction ☒ use ☐ disuse ☐

Date	28.11.17
Initials	CJ
Checked by	MP 29.11.17

*This form is incomplete if fields marked with ◤ are empty. PTO for additional information (and describing all items marked with *) and sketches.*

ADDITIONAL INFORMATION

*(any further details that may be important for understanding the context, including items marked * overleaf)*

CUT OF CREMATION
IT HAD A FILL (161152) AND A DEPOSIT WITH POT (161154)
IT WAS NEAR OTHER CREMATION [161160] AT NORD AND
[161119] [161133] [161134] [161122] [161124] AT SUD
IT WAS TRUNCATED BY A GULLY (?) [161156]

Refer to context: 161152, 161117

SKETCHES

(consider: location plan, detailed plan showing relationships, section showing fills/deposits as appropriate)

MOLA HEADLAND INFRASTRUCTURE

MOLA HEADLAND ARCHAEOLOGY

CONTEXT SHEET

Site code	Area/Field	Sub-area/Trench	Context number
A14	TEA 16	/	(161154)
ECB #	**Subgroup**	**Parent context**	**Context type**
-	/	[161153]	cut ☐ fill ☐ deposit ☒

STRATIGRAPHIC MATRIX

		(161152)		
		(161154)		
		~~[161153]~~	(161183)	

STRATIGRAPHY

Same as context	/
Cuts context	/
Cut by context	[161156]

CUT

(if you are using this section score out section **FILL/DEPOSIT** below)

DESCRIPTION

Shape

sub- ☐ rectangular ☐ square ☐ circular ☐ linear ☐ curvilinear ☐ irregular ☐ other* ☐

Orientation	Sides	Base
☐ N-S	☐ vertical	☐ flat
☐ E-W	☐ steep (sloping)	☐ concave
☐ NE-SW	☐ moderate (sloping)	☐ v-shaped
☐ NW-SE	☐ gentle (sloping)	☐ sloping
N	☐ stepped	☐ uneven
	☐ undercutting	☐ complex*
	☐ complex*	

Dimensions	Length	Width	Depth	Diameter
in metres				

Shape result of (tick all that apply)

design ☐ material cut into ☐ natural processes ☐ degree of truncation ☐ uncertain ☐

INTERPRETATION

pit ☐
post-hole ☐
stake-hole ☐
ditch ☐
ring-ditch ☐
beam slot ☐
construction cut ☐
robber cut ☐
gully ☐
palaeochannel ☐
furrow ☐
field boundary ☐
burial cut ☐
other cut (describe below) ☐

FILL/DEPOSIT

(if you are using this section score out section **CUT** above)

DESCRIPTION

Compaction

☐ compact
☒ moderately compact
☐ loose
☐ friable

Colour

light ☐ mid ☐ dark ☒ mottled ☐

brownish ☐	brown ☐
greyish ☐	grey ☐
orangeish ☐	orange ☐
yellowish ☐	yellow ☐
reddish ☐	red ☐
blueish ☐	blue ☐

black ☒ white ☐ other* ☐

Composition

clayey ☐	☒ clay
silty ☒	☐ silt
sandy ☐	☐ sand
gravelly ☐	☐ gravel
peaty ☐	☐ peat

other* ☐

Thickness

0.06

Inclusions

use the following: O: occasional M: moderate F: frequent	stones*	chalk	iron pan	manganese	charcoal	plant remains*	wood	marine shell	bone*	pot	fired clay / CBM	CTP	mortar/plaster	leather/textile	glass	metal	industrial waste	lithics	coarse stone		
frequency	O				F				M	O											
bulk find	☐	☐	☐	☐	☒	☐	☐	☐	☒	☒	☐	☐	☐	☐	☐	☐	☐	☐	☐	☐	☐

INTERPRETATION

topsoil ☐
subsoil ☐
geological subsoil ☐
remnant topsoil ☐
surface ☐
occupation layer ☐
dumped layer ☐
deliberate backfill ☐
destruction debris ☐
bedding layer ☐
natural infilling ☐
colluvial layer ☐
in situ burning ☐
post-pipe ☐
packing ☐
cremation ☒
other fill/deposit (describe below) ☐

Basic process

construction ☐ use ☒ disuse ☐

CROSS REFERENCE

Sample nos	Finds nos	Photo nos	Drawing nos
516141	/	1610414-416	D 1617

Surveyed: plan ☐ section ☒ levels ☐

SHEET 12

Date	28.11.17
Initials	CV
Checked by	MP 23.11.17

*This form is incomplete if fields marked with ◤ are empty. PTO for additional information (and describing all items marked with *) and sketches.*

ADDITIONAL INFORMATION

*(any further details that may be important for understanding the context, including items marked * overleaf)*

[redacted] DEPOSIT OF CREMATION WITH POT

[161153]

CLAY TEXTURE WITH A DARK COLOR BECAUSE THE GREAT AMOUNT OF CHARCOAL, MOST OF IT WAS IN THE CENTER OF IT.

IT WAS A SMALL STRUCTURE OF POT. REMAINED OF IT JUST A SMALL SIDE.

THERE WAS A MODERATE PRESENCE OF FRAGMENTS OF BURNT BONES.

Refer to context 161152 161117

SKETCHES

(consider: location plan, detailed plan showing relationships, section showing fills/deposits as appropriate)

MOLA HEADLAND INFRASTRUCTURE

CONTEXT SHEET

Site code	Area/Field	Sub-area/Trench	Context number
A14	TEA 16	/	(161155)
ECB #	**Subgroup**	**Parent context**	**Context type**
	/	[161156]	cut ☐ fill ☒ deposit ☐

STRATIGRAPHIC MATRIX

		~~[161153]~~	CAU [2312]	
		(161155)		
		(161157)		

STRATIGRAPHY

Same as context	/
Cuts context	~~[illegible]~~
Cut by context	~~[illegible]~~

CUT

(if you are using this section score out section **FILL/DEPOSIT** below)

DESCRIPTION

Shape

sub- ☐ rectangular ☐ square ☐ circular ☐ linear ☐ curvilinear ☐ irregular ☐ other* ☐

Orientation: ☐ N-S ☐ E-W ☐ NE-SW ☐ NW-SE

Sides: ☐ vertical ☐ steep ☐ moderate ☐ gentle (sloping) ☐ stepped ☐ undercutting ☐ complex*

Base: ☐ flat ☐ concave ☐ v-shaped ☐ sloping ☐ uneven ☐ complex*

Dimensions	Length	Width	Depth	Diameter
in metres				

Shape result of (tick all that apply)

design ☐ material cut into ☐ natural processes ☐ degree of truncation ☐ uncertain ☐

INTERPRETATION

- pit ☐
- post-hole ☐
- stake-hole ☐
- ditch ☐
- ring-ditch ☐
- beam slot ☐
- construction cut ☐
- robber cut ☐
- gully ☐
- palaeochannel ☐
- furrow ☐
- field boundary ☐
- burial cut ☐
- other cut (describe below) ☐

FILL/DEPOSIT

(if you are using this section score out section **CUT** above)

DESCRIPTION

Compaction: ☐ compact ☒ moderately compact ☐ loose ☐ friable

Colour: light ☐ mid ☒ dark ☐ mottled ☐

brownish ☐	☒ brown
greyish ☒	☐ grey
orangeish ☐	☐ orange
yellowish ☐	☐ yellow
reddish ☐	☐ red
blueish ☐	☐ blue

black ☐ white ☐ other* ☐

Composition

clayey ☐	☒ clay
silty ☒	☐ silt
sandy ☐	☐ sand
gravelly ☐	☐ gravel
peaty ☐	☐ peat

other* ☐

Thickness: 0.10

Inclusions

use the following: O: occasional M: moderate F: frequent	stones*	chalk	iron pan	manganese	charcoal	plant remains*	wood	marine shell	bone*	pot	fired clay / CBM	CTP	mortar/plaster	leather/textile	glass	metal	industrial waste	lithics	coarse stone		
frequency	M				M																
bulk find	☐	☐	☐	☐	☒	☐	☐	☐	☐	☐	☐	☐	☐	☐	☐	☐	☐	☐	☐	☐	☐

INTERPRETATION

- topsoil ☐
- subsoil ☐
- geological subsoil ☐
- remnant topsoil ☐
- surface ☐
- occupation layer ☐
- dumped layer ☐
- deliberate backfill ☐
- destruction debris ☐
- bedding layer ☐
- natural infilling ☒
- colluvial layer ☐
- in situ burning ☐
- post-pipe ☐
- packing ☐
- cremation ☐
- other fill/deposit (describe below) ☐

CROSS REFERENCE

Sample nos	Finds nos	Photo nos	Drawing nos
16131	/	16104 18-419 16104 21-422	16172 Surveyed: plan ☐ section ☒ levels ☐ SHEET 12

Basic process: construction ☐ use ☐ disuse ☒

Date	28.11.17
Initials	CV
Checked by	MP 29.11.17

*This form is incomplete if fields marked with ◤ are empty. PTO for additional information (and describing all items marked with *) and sketches.*

ADDITIONAL INFORMATION

*(any further details that may be important for understanding the context, including items marked * overleaf)*

FILL OF GULLY (?) [161156]
CLAY TEXTURE WITH BROWN-GREYISH COLOR.
MODERATE PRESENCE OF CHARCOAL EXPECIALLY NEAR
THE CREMATION [161154].
NO FINDS

Refer to context	161152 161117 161156

SKETCHES

(consider: location plan, detailed plan showing relationships, section showing fills/deposits as appropriate)

MOLA HEADLAND INFRASTRUCTURE

CONTEXT SHEET

Site code	Area/Field	Sub-area/Trench	Context number
A14	TEA 16	/	161156
ECB #	**Subgroup**	**Parent context**	**Context type**
	/	161156	cut ☒ fill ☐ deposit ☐

STRATIGRAPHIC MATRIX

		(161157)		
		161156		
	(161170)?	[illegible]	(161152)	

STRATIGRAPHY

Same as context	/
Cuts context	(161003)
Cut by context	/

(161152) (161154) (161153) (161170)?

CUT

(if you are using this section score out section **FILL/DEPOSIT** below)

DESCRIPTION

Shape

sub- ☒ rectangular ☐ square ☐ circular ☐ linear ☒ curvilinear ☐ irregular ☐ other* ☐

Orientation: ☐ N-S ☐ E-W ☐ NE-SW ☒ NW-SE

Sides: ☐ vertical ☐ steep ☒ moderate ☐ gentle (sloping) ☐ stepped ☐ undercutting ☐ complex*

Base: ☐ flat ☒ concave ☐ v-shaped ☐ sloping ☐ uneven ☐ complex*

Dimensions	Length	Width	Depth	Diameter
in metres	0.65	0.86	0.13	

Shape result of (tick all that apply): design ☒ material cut into ☐ natural processes ☐ degree of truncation ☐ uncertain ☐

INTERPRETATION

pit ☐, post-hole ☐, stake-hole ☐, ditch ☐, ring-ditch ☐, beam slot ☐, construction cut ☐, robber cut ☐, gully ☒, palaeochannel ☐, furrow ☐, field boundary ☐, burial cut ☐, other cut (describe below) ☐

FILL/DEPOSIT

(if you are using this section score out section **CUT** above)

DESCRIPTION

Compaction: ☐ compact ☐ moderately compact ☐ loose ☐ friable

Colour: light ☐ mid ☐ dark ☐ mottled ☐

brownish ☐ / ☐ brown; greyish ☐ / ☐ grey; orangeish ☐ / ☐ orange; yellowish ☐ / ☐ yellow; reddish ☐ / ☐ red; blueish ☐ / ☐ blue; black ☐ white ☐ other* ☐

Composition: clayey ☐ / ☐ clay; silty ☐ / ☐ silt; sandy ☐ / ☐ sand; gravelly ☐ / ☐ gravel; peaty ☐ / ☐ peat; other* ☐

Thickness

Inclusions

use the following: O: occasional M: moderate F: frequent	stones*	chalk	iron pan	manganese	charcoal	plant remains*	wood	marine shell	bone*	pot	fired clay / CBM	CTP	mortar/plaster	leather/textile	glass	metal	industrial waste	lithics	coarse stone		
frequency																					
bulk find	☐	☐	☐	☐	☐	☐	☐	☐	☐	☒	☐	☐	☐	☐	☐	☐	☐	☐	☐	☐	☐

INTERPRETATION

topsoil ☐, subsoil ☐, geological subsoil ☐, remnant topsoil ☐, surface ☐, occupation layer ☐, dumped layer ☐, deliberate backfill ☐, destruction debris ☐, bedding layer ☐, natural infilling ☐, colluvial layer ☐, in situ burning ☐, post-pipe ☐, packing ☐, cremation ☐, other fill/deposit (describe below) ☐

CROSS REFERENCE

Sample nos	Finds nos	Photo nos	Drawing nos
/	/	1610418-419 1610421-422	Surveyed: plan ☐ section ☒ levels ☐ SHEET 12

Basic process: construction ☒ use ☐ disuse ☐

Date	28.11.17
Initials	CV
Checked by	MP 29.11.17

*This form is incomplete if fields marked with ◤ are empty. PTO for additional information (and describing all items marked with *) and sketches.

ADDITIONAL INFORMATION
(any further details that may be important for understanding the context, including items marked * overleaf)

CUT OF GULLY (?)
THERE ARE NO INFORMATION ABOUT THIS STRUCTURE BECAUSE ALL THE AREA IS STILL ~~[illegible]~~ UNDER ARCHAEOLOGICAL INVESTIGATION.
IT HAD TWO FILLS (161155) AND (161157).
ADDENDUM: (MP29.11.17)
TO THE SOUTHEAST OF THIS LINEAR A SMALL DEPOSIT OF CHARCOALY FILL WITH BURNT BONES (161170)S16142 COULD BE PART OF THE FILL OF THE INTERCEPTED CREMATION [161153] OR REMNANTS OF ANOTHER CREMATION OBLITERATED BY THIS FEATURE

Refer to context 161152 161117

SKETCHES
(consider: location plan, detailed plan showing relationships, section showing fills/deposits as appropriate)

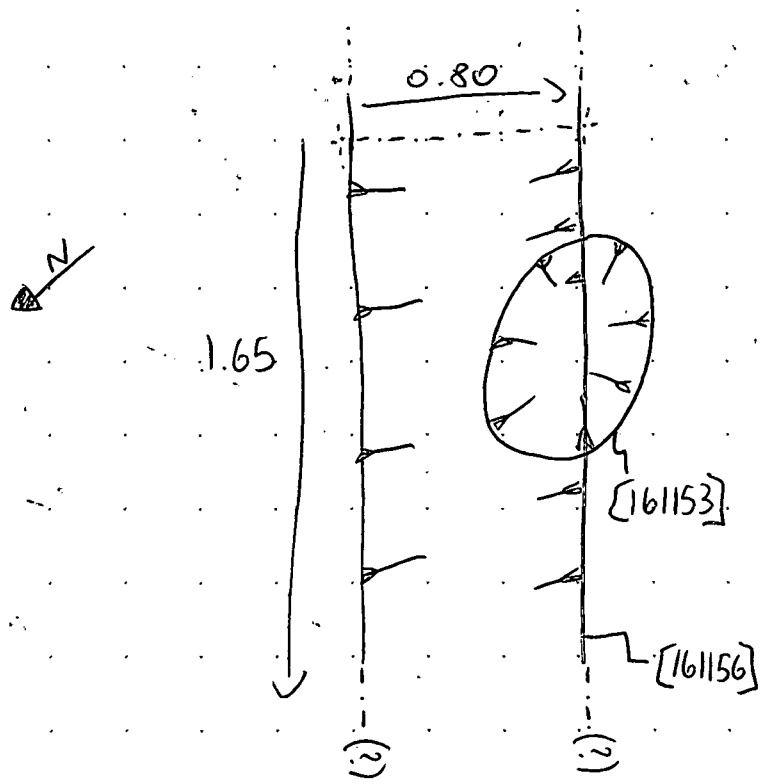

MOLA HEADLAND INFRASTRUCTURE

MOLA HEADLAND ARCHAEOLOGY

CONTEXT SHEET

Site code	Area/Field	Sub-area/Trench	Context number
A14	TEA 16	/	(161157)
ECB #	**Subgroup**	**Parent context**	**Context type**
	/	161156	cut ☐ fill ☒ deposit ☐

STRATIGRAPHIC MATRIX

					STRATIGRAPHY	
		(161155)			Same as context	/
		(161157)			Cuts context	/
		161156			Cut by context	/

CUT

(if you are using this section score out section **FILL/DEPOSIT** below)

DESCRIPTION

Shape

sub- ☐ rectangular ☐ square ☐ circular ☐ linear ☐ curvilinear ☐ irregular ☐ other* ☐

Orientation	Sides	Base
N-S ☐	vertical ☐	flat ☐
E-W ☐	steep ☐ (sloping)	concave ☐
NE-SW ☐	moderate ☐ (sloping)	v-shaped ☐
NW-SE ☐	gentle ☐ (sloping)	sloping ☐
	stepped ☐	uneven ☐
	undercutting ☐	complex* ☐
	complex* ☐	

N

Dimensions	Length	Width	Depth	Diameter
in metres				

Shape result of (tick all that apply)

design ☐ material cut into ☐ natural processes ☐ degree of truncation ☐ uncertain ☐

INTERPRETATION

pit ☐
post-hole ☐
stake-hole ☐
ditch ☐
ring-ditch ☐
beam slot ☐
construction cut ☐
robber cut ☐
gully ☐
palaeochannel ☐
furrow ☐
field boundary ☐
burial cut ☐
other cut (describe below) ☐

FILL/DEPOSIT

(if you are using this section score out section **CUT** above)

DESCRIPTION

Compaction

☐ compact
☒ moderately compact
☐ loose
☐ friable

Colour

light ☐ mid ☒ dark ☐ mottled ☐

brownish ☐	brown ☐
greyish ☐	grey ☒
orangeish ☐	orange ☐
yellowish ☐	yellow ☐
reddish ☐	red ☐
blueish ☒	blue ☐

black ☐ white ☐ other* ☐

Composition

clayey ☐	clay ☒
silty ☒	silt ☐
sandy ☐	sand ☐
gravelly ☐	gravel ☐
peaty ☐	peat ☐

other* ☐

Thickness

0.04

Inclusions

use the following: O: occasional M: moderate F: frequent	stones*	chalk	iron pan	manganese	charcoal	plant remains*	wood	marine shell	bone*	pot	fired clay / CBM	CTP	mortar/plaster	leather/textile	glass	metal	industrial waste	lithics	coarse stone
frequency	O				M				M										
bulk find	☐	☐	☐	☐	☒	☐	☐	☐	☒	☐	☐	☐	☐	☐	☐	☐	☐	☐	☐

INTERPRETATION

topsoil ☐
subsoil ☐
geological subsoil ☐
remnant topsoil ☐
surface ☐
occupation layer ☐
dumped layer ☐
deliberate backfill ☒
destruction debris ☐
bedding layer ☐
natural infilling ☐
colluvial layer ☐
in situ burning ☐
post-pipe ☐
packing ☐
cremation ☐
other fill/deposit (describe below) ☐

CROSS REFERENCE

Sample nos	Finds nos	Photo nos	Drawing nos
16134	/	1610418-419 1610421-422	16172 Surveyed: plan ☐ section ☒ levels ☐ SHEET 12

Basic process

construction ☐ use ☒ disuse ☐

Date	28.11.17
Initials	CV
Checked by	MP 29-11-17

*This form is incomplete if fields marked with ◤ are empty. PTO for additional information (and describing all items marked with *) and sketches.*

ADDITIONAL INFORMATION

*(any further details that may be important for understanding the context, including items marked * overleaf)*

FILL OF GULLY (?) [161156]
CLAY TEXTURE WITH GREY-BLUEISH COLOR.
WAS A REALLY SMALL FILL IN THE LEFT CORNER.
THERE WAS A MODERATE PRESENCE OF CHARCOAL AND
BURN BONES PERHAPS FROM THE NEAR CREMATION.
[161154]

Refer to context	161152 161117 161156

SKETCHES

(consider: location plan, detailed plan showing relationships, section showing fills/deposits as appropriate)

MOLA HEADLAND INFRASTRUCTURE

MOLA HEADLAND ARCHAEOLOGY

CONTEXT SHEET

Site code	Area/Field	Sub-area/Trench	Context number
A 14	TEA 16		(161158)
ECB #	**Subgroup**	**Parent context**	**Context type**
		[161143]	cut ☐ fill ☒ deposit ☐

STRATIGRAPHIC MATRIX / STRATIGRAPHY

		[redacted]	(161002)		Same as context	
		[redacted]	(161158)		Cuts context	
		[redacted]	(161162)		Cut by context	

CUT

(if you are using this section score out section **FILL/DEPOSIT** below)

DESCRIPTION

Shape

sub- ☐ rectangular ☐ square ☐ circular ☐ linear ☐ curvilinear ☐ irregular ☐ other* ☐

Orientation: ☐ N-S ☐ E-W ☐ NE-SW ☐ NW-SE

Sides: ☐ vertical ☐ steep ☐ moderate ☐ gentle (sloping) ☐ stepped ☐ undercutting ☐ complex*

Base: ☐ flat ☐ concave ☐ v-shaped ☐ sloping ☐ uneven ☐ complex*

Dimensions	Length	Width	Depth	Diameter
in metres				

Shape result of (tick all that apply)

design ☐ material cut into ☐ natural processes ☐ degree of truncation ☐ uncertain ☐

INTERPRETATION

- pit ☐
- post-hole ☐
- stake-hole ☐
- ditch ☐
- ring-ditch ☐
- beam slot ☐
- construction cut ☐
- robber cut ☐
- gully ☐
- palaeochannel ☐
- furrow ☐
- field boundary ☐
- burial cut ☐
- other cut (describe below) ☐

FILL/DEPOSIT

(if you are using this section score out section **CUT** above)

DESCRIPTION

Compaction: ☐ compact ☐ moderately compact ☒ loose ☐ friable

Colour: light ☒ mid ☐ dark ☐ mottled ☐

brownish ☐	brown ☐
greyish ☐	grey ☒
orangeish ☐	orange ☐
yellowish ☒	yellow ☐
reddish ☐	red ☐
blueish ☐	blue ☐

black ☐ white ☐ other* ☐

Composition

clayey ☐	clay ☐
silty ☒	silt ☐
sandy ☐	sand ☒
gravelly ☐	gravel ☐
peaty ☐	peat ☐

other* ☐

Thickness: 0.06

Inclusions

use the following: O: occasional M: moderate F: frequent	stones*	chalk	iron pan	manganese	charcoal	plant remains*	wood	marine shell	bone*	pot	fired clay / CBM	CTP	mortar/plaster	leather/textile	glass	metal	industrial waste	lithics	coarse stone	
frequency					O															
bulk find	☐	☐	☐	☐	☐	☐	☐	☐	☐	☐	☐	☐	☐	☐	☐	☐	☐	☐	☐	☐

INTERPRETATION

- topsoil ☐
- subsoil ☐
- geological subsoil ☐
- remnant topsoil ☐
- surface ☐
- occupation layer ☐
- dumped layer ☐
- deliberate backfill ☐
- destruction debris ☐
- bedding layer ☐
- natural infilling ☒ DNO
- colluvial layer ☐
- in situ burning ☐
- post-pipe ☐
- packing ☐
- cremation ☐
- other fill/deposit (describe below) ☒

CROSS REFERENCE

Sample nos	Finds nos	Photo nos	Drawing nos
16136	/	161040L 161040R	D16173 Surveyed: plan ☐ section ☒ levels ☐ SHEET 13

Basic process: construction ☐ use ☐ disuse ☒

Date	26.11.17
Initials	FG
Checked by	

*This form is incomplete if fields marked with ◤ are empty. PTO for additional information (and describing all items marked with *) and sketches.

ADDITIONAL INFORMATION

*(any further details that may be important for understanding the context, including items marked * overleaf)*

LAYER PLACED DIRECTLY ON THE UPPER EDGE OF THE PIT. IT IS COMPOSED BY CBM AND MIXED SAND AND A LIGHT POWDER, THAT MAY BE UNDER.

Refer to context [16 11 43] PLAN

SKETCHES

(consider: location plan, detailed plan showing relationships, section showing fills/deposits as appropriate)

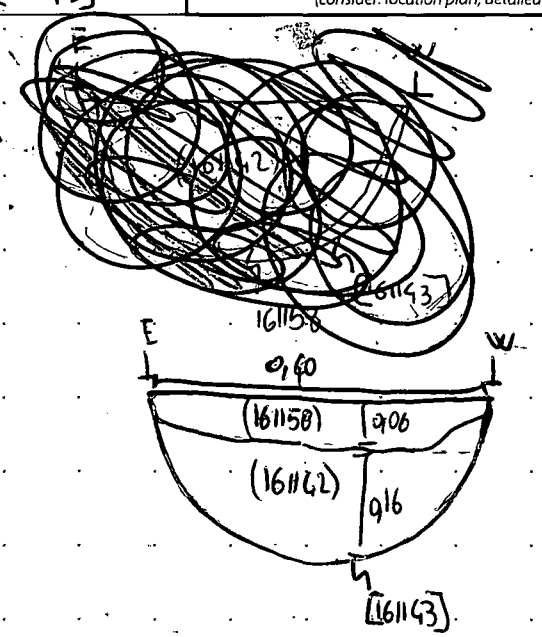

MOLA HEADLAND INFRASTRUCTURE

CONTEXT SHEET

Site code	Area/Field	Sub-area/Trench	Context number
A 14	TEA 10		(161159)
ECB #	**Subgroup**	**Parent context**	**Context type**
		[161160]	cut ☐ fill ☒ deposit ☐

STRATIGRAPHIC MATRIX / STRATIGRAPHY

		(161002)			Same as context	/
		(161159)			Cuts context	/
		(161160)			Cut by context	/

CUT

(if you are using this section score out section **FILL/DEPOSIT** below)

DESCRIPTION

Shape

sub- ☐ rectangular ☐ square ☐ circular ☐ linear ☐ curvilinear ☐ irregular ☐ other* ☐

Orientation	Sides	Base
☐ N-S	☐ vertical	☐ flat
☐ E-W	☐ steep	☐ concave
☒ NE-SW	☐ moderate (sloping)	☐ v-shaped
☐ NW-SE	☐ gentle (sloping)	☐ sloping
	☐ stepped	☐ uneven
N	☐ undercutting	☐ complex*
	☐ complex*	

Dimensions	Length	Width	Depth	Diameter
in metres				

Shape result of (tick all that apply)

design ☐ material cut into ☐ natural processes ☐ degree of truncation ☐ uncertain ☐

INTERPRETATION

- pit ☐
- post-hole ☐
- stake-hole ☐
- ditch ☐
- ring-ditch ☐
- beam slot ☐
- construction cut ☐
- robber cut ☐
- gully ☐
- palaeochannel ☐
- furrow ☐
- field boundary ☐
- burial cut ☐
- other cut (describe below) ☐

FILL/DEPOSIT

(if you are using this section score out section **CUT** above)

DESCRIPTION

Compaction

☐ compact
☒ moderately compact
☐ loose
☐ friable

Thickness

0.15

Colour

light ☐ mid ☐ dark ☒ mottled ☐

brownish ☐	brown ☐
greyish ☐	grey ☐
orangeish ☐	orange ☐
yellowish ☐	yellow ☐
reddish ☐	red ☐
blueish ☐	blue ☐

black ☒ white ☐ other* ☐

Composition

clayey ☐	☒ clay
silty ☒	☐ silt
sandy ☐	☐ sand
gravelly ☐	☐ gravel
peaty ☐	☐ peat

other* ☐

Inclusions

use the following: O: occasional M: moderate F: frequent

	stones*	chalk	iron pan	manganese	charcoal	plant remains*	wood	marine shell	bone*	pot	fired clay / CBM	CTP	mortar/plaster	leather/textile	glass	metal	industrial waste	lithics	coarse stone
frequency	O				F	O			M										
bulk find	☐	☐	☐	☐	☐	☐	☐	☐	☒	☐	☐	☐	☐	☐	☐	☐	☐	☐	☐

INTERPRETATION

- topsoil ☐
- subsoil ☐
- geological subsoil ☐
- remnant topsoil ☐
- surface ☐
- occupation layer ☐
- dumped layer ☐
- deliberate backfill ☐
- destruction debris ☐
- bedding layer ☐
- natural infilling ☐
- colluvial layer ☐
- in situ burning ☐
- post-pipe ☐
- packing ☐
- cremation ☒
- other fill/deposit (describe below) ☐

CROSS REFERENCE

Sample nos	Finds nos	Photo nos	Drawing nos
16137 16155	/	1610445 1610447-448 1610417	16178 Surveyed: plan ☐ section ☒ levels ☐ > TEE 12

Basic process

construction ☐ use ☒ disuse ☐

Date	28-11-17
Initials	CV
Checked by	

*This form is incomplete if fields marked with ◤ are empty. PTO for additional information (and describing all items marked with *) and sketches.*

ADDITIONAL INFORMATION
(any further details that may be important for understanding the context, including items marked * overleaf)

FILL OF CREMATION [161160]
CLAY TEXTURE WITH BLACK LAYER FOR THE QUANTITY OF CHARCOAL IN IT.
THERE WAS SOME FRAGMENT OF BURNT BONES.

Refer to context 161117

SKETCHES
(consider: location plan, detailed plan showing relationships, section showing fills/deposits as appropriate)

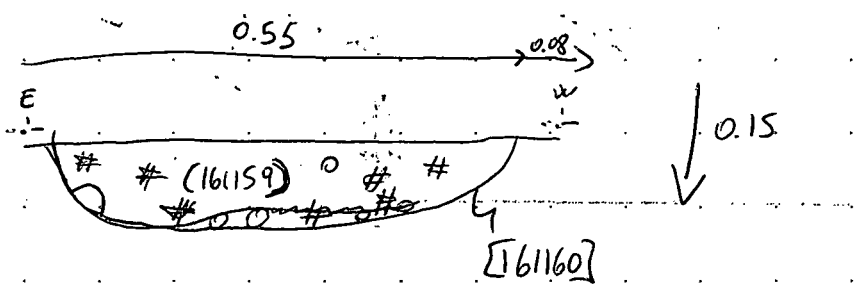

KEY
O = STONE
# = CHARCOAL
(161002)
(161159)
[161160]
(16003)

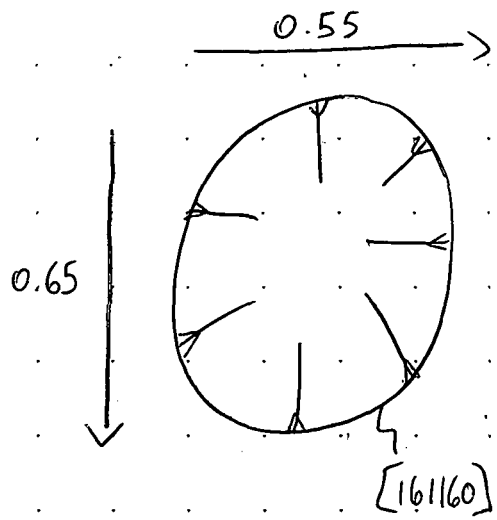

MOLA HEADLAND INFRASTRUCTURE

MOLA HEADLAND ARCHAEOLOGY

CONTEXT SHEET

Site code	Area/Field	Sub-area/Trench	Context number
A 14	TEA 16		161160
ECB #	**Subgroup**	**Parent context**	**Context type**
		[161160]	cut ☒ fill ☐ deposit ☐

STRATIGRAPHIC MATRIX

		(161159)		
		[161160]		
		(161003)		

STRATIGRAPHY

Same as context	/
Cuts context	161003
Cut by context	/

CUT

(if you are using this section score out section **FILL/DEPOSIT** below)

DESCRIPTION

Shape: sub- ☒ rectangular ☐ square ☐ circular ☒ linear ☐ curvilinear ☐ irregular ☐ other* ☐

Orientation: ☐ N-S ☐ E-W ☐ NE-SW ☐ NW-SE (N)

Sides: ☐ vertical ☒ steep ☐ moderate ☐ gentle (sloping) ☐ stepped ☐ undercutting ☐ complex*

Base: ☐ flat ☒ concave ☐ v-shaped ☐ sloping ☐ uneven ☐ complex*

Dimensions	Length	Width	Depth	Diameter
in metres		0.55	0.15	0.65

Shape result of (tick all that apply): design ☒ material cut into ☐ natural processes ☐ degree of truncation ☐ uncertain ☐

INTERPRETATION

pit ☐, post-hole ☐, stake-hole ☐, ditch ☐, ring-ditch ☐, beam slot ☐, construction cut ☐, robber cut ☐, gully ☐, palaeochannel ☐, furrow ☐, field boundary ☐, burial cut ☒, other cut (describe below) ☐

FILL/DEPOSIT

(if you are using this section score out section **CUT** above)

DESCRIPTION

Compaction: ☐ compact ☐ moderately compact ☐ loose ☐ friable

Colour: light ☐ mid ☐ dark ☐ mottled ☐; brownish ☐ brown ☐, greyish ☐ grey ☐, orangeish ☐ orange ☐, yellowish ☐ yellow ☐, reddish ☐ red ☐, blueish ☐ blue ☐; black ☐ white ☐ other* ☐

Composition: clayey ☐ clay ☐, silty ☐ silt ☐, sandy ☐ sand ☐, gravelly ☐ gravel ☐, peaty ☐ peat ☐; other* ☐

Thickness

Inclusions (use the following: O: occasional M: moderate F: frequent)

	stones*	chalk	iron pan	manganese	charcoal	plant remains*	wood	marine shell	bone*	pot	fired clay / CBM	CTP	mortar/plaster	leather/textile	glass	metal	industrial waste	lithics	coarse stone
frequency																			
bulk find	☐	☐	☐	☐	☐	☐	☐	☐	☐	☐	☐	☐	☐	☐	☐	☐	☐	☐	☐

INTERPRETATION

topsoil ☐, subsoil ☐, geological subsoil ☐, remnant topsoil ☐, surface ☐, occupation layer ☐, dumped layer ☐, deliberate backfill ☐, destruction debris ☐, bedding layer ☐, natural infilling ☐, colluvial layer ☐, in situ burning ☐, post-pipe ☐, packing ☐, cremation ☐, other fill/deposit (describe below) ☐

CROSS REFERENCE

Sample nos	Finds nos	Photo nos	Drawing nos
/	/	1610445 1610447-448 1610417	16178 Surveyed: plan ☐ section ☒ levels ☐ #12

Basic process: construction ☒ use ☐ disuse ☐

Date	28.11.17
Initials	CV
Checked by	

This form is incomplete if fields marked with ◤ are empty. PTO for additional information (and describing all items marked with *) and sketches.

ADDITIONAL INFORMATION

*(any further details that may be important for understanding the context, including items marked * overleaf)*

CUT OF CREMATION
IT WAS NEAR OTHER CREMATION THAT ARE ALL AT SUD
[161119] [161134] [161122] [161124] [161123] [161160]
ALL OF THEM WERE ON A MOUND OF A BRONZE AGE ROUND
BARROW AND THEY WERE UNDERNEATH MOUND
MATERIAL

Refer to context	161159 161117

SKETCHES

(consider: location plan, detailed plan showing relationships, section showing fills/deposits as appropriate)

MOLA HEADLAND INFRASTRUCTURE

CONTEXT SHEET

Site code	Area/Field	Sub area/Trench	Context number
A14	TEA 16	–	(161161)
ECB #	**Subgroup**	**Parent context**	**Context type**
–	–	[161162]	cut ☐ fill ☒ deposit ☐

STRATIGRAPHIC MATRIX

		[161139]		
		(161161)		
		[161162]		

STRATIGRAPHY

Same as context	–
Cuts context	–
Cut by context	[161139]

CUT

(if you are using this section score out section **FILL/DEPOSIT** below)

DESCRIPTION

Shape: sub- ☐ rectangular ☐ square ☐ circular ☐ linear ☐ curvilinear ☐ irregular ☐ other* ☐

Orientation: ☐ N-S ☐ E-W ☐ NE-SW ☐ NW-SE

Sides: ☐ vertical ☐ steep ☐ moderate ☐ gentle (sloping) ☐ stepped ☐ undercutting ☐ complex*

Base: ☐ flat ☐ concave ☐ v-shaped ☐ sloping ☐ uneven ☐ complex*

Dimensions	Length	Width	Depth	Diameter
in metres				

Shape result of (tick all that apply): design ☐ material cut into ☐ natural processes ☐ degree of truncation ☐ uncertain ☐

INTERPRETATION

- pit ☐
- post-hole ☐
- stake-hole ☐
- ditch ☐
- ring-ditch ☐
- beam slot ☐
- construction cut ☐
- robber cut ☐
- gully ☐
- palaeochannel ☐
- furrow ☐
- field boundary ☐
- burial cut ☐
- other cut (describe below) ☐

FILL/DEPOSIT

(if you are using this section score out section **CUT** above)

DESCRIPTION

Compaction: ☐ compact ☒ moderately compact ☐ loose ☐ friable

Colour: light ☐ mid ☐ dark ☐ mottled ☐

brownish ☐	brown ☐
greyish ☐	grey ☒
orangeish ☐	orange ☐
yellowish ☐	yellow ☐
reddish ☐	red ☐
blueish ☐	blue ☐

black ☐ white ☐ other* ☐

Composition

clayey ☐	clay ☒
silty ☒	silt ☐
sandy ☐	sand ☐
gravelly ☐	gravel ☐
peaty ☐	peat ☐

other* ☐

Thickness: 0.22m

Inclusions

use the following: O: occasional M: moderate F: frequent	stones*	chalk	iron pan	manganese	charcoal	plant remains*	wood	marine shell	bone*	pot	fired clay / CBM	CTP	mortar/plaster	leather/textile	glass	metal	industrial waste	lithics	coarse stone	
frequency																				
bulk find	☐	☐	☐	☐	☐	☐	☐	☐	☐	☐	☐	☐	☐	☐	☐	☐	☐	☐	☐	☐

INTERPRETATION

- topsoil ☐
- subsoil ☐
- geological subsoil ☐
- remnant topsoil ☐
- surface ☐
- occupation layer ☐
- dumped layer ☐
- deliberate backfill ☐
- destruction debris ☐
- bedding layer ☐
- natural infilling ☒
- colluvial layer ☐
- in situ burning ☐
- post-pipe ☐
- packing ☐
- cremation ☐
- other fill/deposit (describe below) ☐

CROSS REFERENCE

Sample nos	Finds nos	Photo nos	Drawing nos #14
S16139	/	1610410 1610411 1610425	Surveyed: plan ☐ section ☒ levels ☐ D16174

Basic process: construction ☐ use ☒ disuse ☐

Date	27/11/17
Initials	RG
Checked by	

*This form is incomplete if fields marked with ◤ are empty. PTO for additional information (and describing all items marked with *) and sketches.*

ADDITIONAL INFORMATION
(any further details that may be important for understanding the context, including items marked * overleaf)

FILL OF POSSIBLE DITCH. THE NATURAL INFILLING IS MODERATELY COMPACT, GREY COULOUR AND WITH A SILTY CLAY COMPOSITION.
THE MAX TICKNESS OF THE SLOT IS 0,22m
NO FINDS.

Refer to context

SKETCHES
(consider: location plan, detailed plan showing relationships, section showing fills/deposits as appropriate)

SECTION NTS

NW FAC. SECTION
OF PIT AND POSSIBLE DITCH

D16174

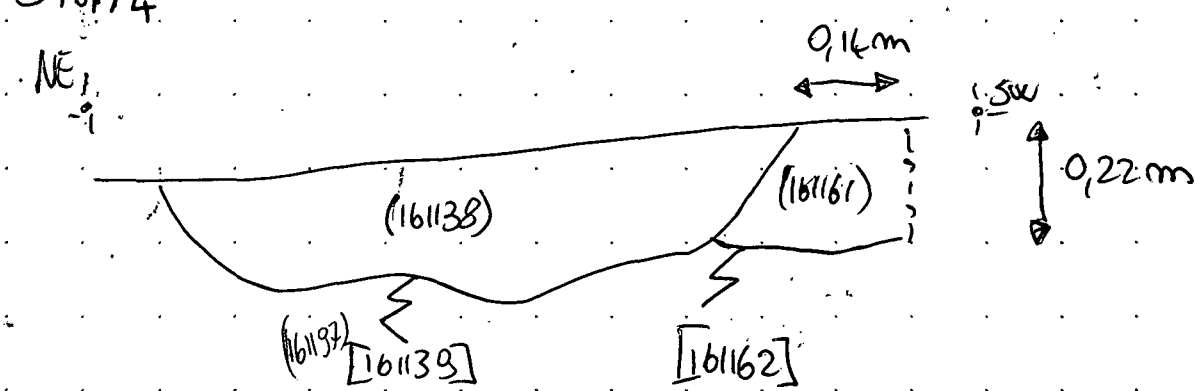

(161056)
(161138)
[161139]
(161161)
[161162]
(161197)

MOLA HEADLAND INFRASTRUCTURE

MOLA HEADLAND ARCHAEOLOGY

CONTEXT SHEET

Site code	Area/Field	Sub-area/Trench	Context number
A14	TEA 16	–	[161162]
ECB #	**Subgroup**	**Parent context**	**Context type**
–	–	[161162]	cut ☒ fill ☐ deposit ☐

STRATIGRAPHIC MATRIX

		(161161)		
		[161162]		
		(161197)		

STRATIGRAPHY

Same as context	–
Cuts context	(161197)
Cut by context	–

CUT

(if you are using this section score out section **FILL/DEPOSIT** below)

DESCRIPTION

Shape: sub- ☐ rectangular ☐ square ☐ circular ☐ linear ☒ curvilinear ☐ irregular ☐ other* ☐

Orientation: ☐ N-S ☒ E-W ☐ NE-SW ☐ NW-SE

Sides: ☐ vertical ☐ steep ☐ moderate ☐ gentle (sloping) ☐ stepped ☐ undercutting ☐ complex*

Base: ☐ flat ☐ concave ☐ v-shaped ☐ sloping ☐ uneven ☐ complex*

Dimensions	Length	Width	Depth	Diameter
in metres	0,19 m *	0,14 m *	0,22 m *	

OF THE BOX SLOT. *

Shape result of (tick all that apply): design ☒ material cut into ☐ natural processes ☐ degree of truncation ☐ uncertain ☐

INTERPRETATION

☐ pit ☐ post-hole ☐ stake-hole ☐ ditch ☐ ring-ditch ☐ beam slot ☐ construction cut ☐ robber cut ☐ gully ☐ palaeochannel ☐ furrow ☐ field boundary ☐ burial cut ☐ other cut (describe below) ☐

FILL/DEPOSIT

(if you are using this section score out section **CUT** above)

DESCRIPTION

Compaction: ☐ compact ☐ moderately compact ☐ loose ☐ friable

Colour: light ☐ mid ☐ dark ☐ mottled ☐; brownish ☐ brown; greyish ☐ grey; orangeish ☐ orange; yellowish ☐ yellow; reddish ☐ red; blueish ☐ blue; black ☐ white ☐ other* ☐

Composition: clayey ☐ clay; silty ☐ silt; sandy ☐ sand; gravelly ☐ gravel; peaty ☐ peat; other* ☐

Thickness

Inclusions

use the following: O: occasional M: moderate F: frequent	stones*	chalk	iron pan	manganese	charcoal	plant remains*	wood	marine shell	bone*	pot	fired clay / CBM	CTP	mortar/plaster	leather/textile	glass	metal	industrial waste	lithics	coarse stone		
frequency																					
bulk find	☐	☐	☐	☐	☐	☐	☐	☐	☐	☐	☐	☐	☐	☐	☐	☐	☐	☐	☐	☐	☐

INTERPRETATION

☐ topsoil ☐ subsoil ☐ geological subsoil ☐ remnant topsoil ☐ surface ☐ occupation layer ☐ dumped layer ☐ deliberate backfill ☐ destruction debris ☐ bedding layer ☐ natural infilling ☐ colluvial layer ☐ in situ burning ☐ post pipe ☐ packing ☐ cremation ☐ other fill/deposit (describe below) ☐

CROSS REFERENCE

Sample nos	Finds nos	Photo nos	Drawing nos #14
–	–	1610410 1610411 1610425	Surveyed: plan ☐ section ☒ levels ☐ D16174

Basic process: construction ☒ use ☐ disuse ☐

Date	27/11/17
Initials	RG
Checked by	

*This form is incomplete if fields marked with ◤ are empty. PTO for additional information (and describing all items marked with *) and sketches.*

ADDITIONAL INFORMATION
(any further details that may be important for understanding the context, including items marked * overleaf)

CUT OF POSSIBLE DITCH WE CANT SEE THE SIDES OR THE BASE BECAUSE I DUG ONLY A BOX SLOT TO SEE THE CUT [161139]
THIS IS A POSSIBLE DITCH WITH A CURVILINEAR SHAPE.
THE MESURE OF THE SLOT ARE:
WIDTH: 0,14 m ; LENGHT: 0,19 m AND DEPTH: 0,22 m

Refer to context

SKETCHES
(consider: location plan, detailed plan showing relationships, section showing fills/deposits as appropriate)

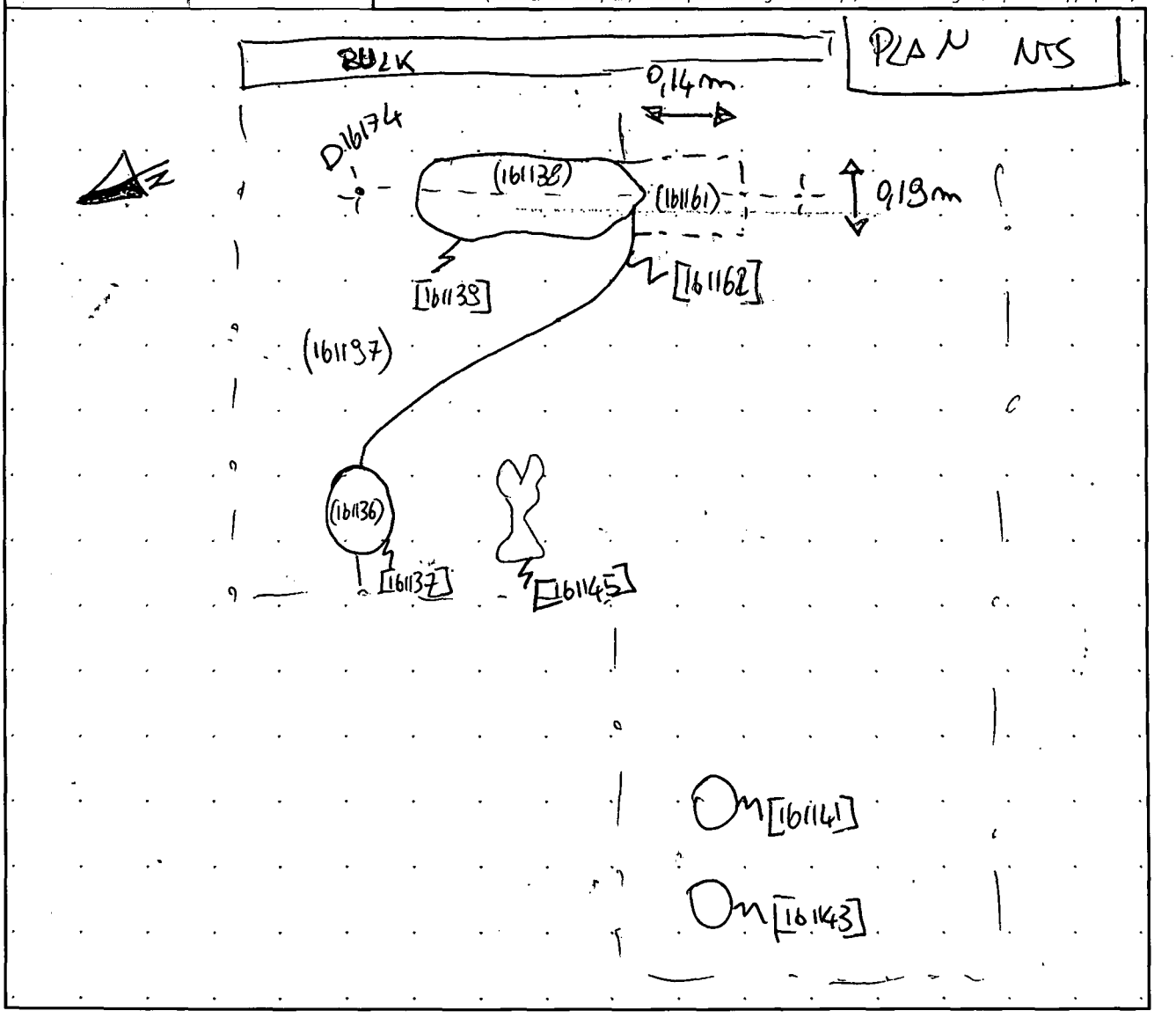

MOLA HEADLAND INFRASTRUCTURE

CONTEXT SHEET

Site code	Area/Field	Sub-area/Trench	Context number
A14	TEA 16	—	161163
ECB #	**Subgroup**	**Parent context**	**Context type**
—	—	161163	cut ☒ fill ☐ deposit ☐

STRATIGRAPHIC MATRIX

		(161164)		
		161163		
		(161003)		

STRATIGRAPHY

Same as context	—
Cuts context	(161003)
Cut by context	—

CUT

(if you are using this section score out section **FILL/DEPOSIT** below)

DESCRIPTION

Shape: sub- ☐ rectangular ☐ square ☐ circular ☐ linear ☒ curvilinear ☐ irregular ☐ other* ☐

Orientation: ☐ N-S ☒ E-W ☐ NE-SW ☐ NW-SE

Sides: ☐ vertical ☐ steep ☒ moderate ☐ gentle (sloping) ☐ stepped ☐ undercutting ☐ complex*

Base: ☐ flat ☒ concave ☐ v-shaped ☐ sloping ☐ uneven ☐ complex*

Dimensions (in metres)	Length	Width	Depth	Diameter
	1.50 m	4.00 m.	1.00 m	

as excavated not including the step

Shape result of (tick all that apply): design ☒ material cut into ☐ natural processes ☒ degree of truncation ☐ uncertain ☐

INTERPRETATION

☐ pit ☐ post-hole ☐ stake-hole ☐ ditch ☐ ring-ditch ☐ beam slot ☐ construction cut ☐ robber cut ☐ gully ☐ palaeochannel ☐ furrow ☐ field boundary ☐ burial cut ☐ other cut (describe below)

FILL/DEPOSIT

(if you are using this section score out section **CUT** above)

DESCRIPTION

Compaction: ☐ compact ☐ moderately compact ☐ loose ☐ friable

Colour: light ☐ mid ☐ dark ☐ mottled ☐

brownish ☐	brown ☐
greyish ☐	grey ☐
orangeish ☐	orange ☐
yellowish ☐	yellow ☐
reddish ☐	red ☐
blueish ☐	blue ☐

black ☐ white ☐ other* ☐

Composition: clayey ☐ silty ☐ sandy ☐ gravelly ☐ peaty ☐ — clay ☐ silt ☐ sand ☐ gravel ☐ peat ☐

other* ☐

Thickness

Inclusions

use the following: O: occasional M: moderate F: frequent	stones*	chalk	iron pan	manganese	charcoal	plant remains*	wood	marine shell	bone*	pot	fired clay / CBM	CTP	mortar/plaster	leather/textile	glass	metal	industrial waste	lithics	coarse stone		
frequency																					
bulk find	☐	☐	☐	☐	☐	☐	☐	☐	☐	☐	☐	☐	☐	☐	☐	☐	☐	☐	☐	☐	☐

INTERPRETATION

☐ topsoil ☐ subsoil ☐ geological subsoil ☐ remnant topsoil ☐ surface ☐ occupation layer ☐ dumped layer ☐ deliberate backfill ☐ destruction debris ☐ bedding layer ☐ natural infilling ☐ colluvial layer ☐ in situ burning ☐ post-pipe ☐ packing ☐ cremation ☐ other fill/deposit (describe below)

CROSS-REFERENCE

Sample nos	Finds nos	Photo nos	Drawing nos # //
—	—	1610399 1610434 — 435	Surveyed: plan ☐ section ☒ levels ☐ D16175

Basic process: construction ☒ use ☐ disuse ☐

Date	28.11.17
Initials	AM
Checked by	

*This form is incomplete if fields marked with ◤ are empty. PTO for additional information (and describing all items marked with *) and sketches.*

ADDITIONAL INFORMATION

*(any further details that may be important for understanding the context, including items marked * overleaf)*

Cut as an enclosure ditch, seemingly ~~[illegible]~~ encircling a large mound, possibly being used for funerary purposes.

Character: Both the north and the south edges have a moderate decline, meeting at the bottom, in a roughly concave base. The south edge may have been slightly altered in shape due to re-cut [161168]. The ~~[illegible]~~ east facing section was extended out by 1.20 m to the bulk and reduced by 0.60m so as to clarify the nature of the re-cut.

Context: As of yet it is unclear if the later bank material is backfilling ditch [161163], but as a preliminary assesment fill (161165) may represent ~~such an event~~ such as this

Date: No hard dating evidence can be given at this moment, however it has been estimated to be Bronze-Age

Stratigraphy: Cuts through two types of natural geology. A clayey layer at the bottom and a reddish-yellow sand at the middle and top.

Refer to context (161165) (161164)

SKETCHES

(consider: location plan, detailed plan showing relationships, section showing fills/deposits as appropriate)

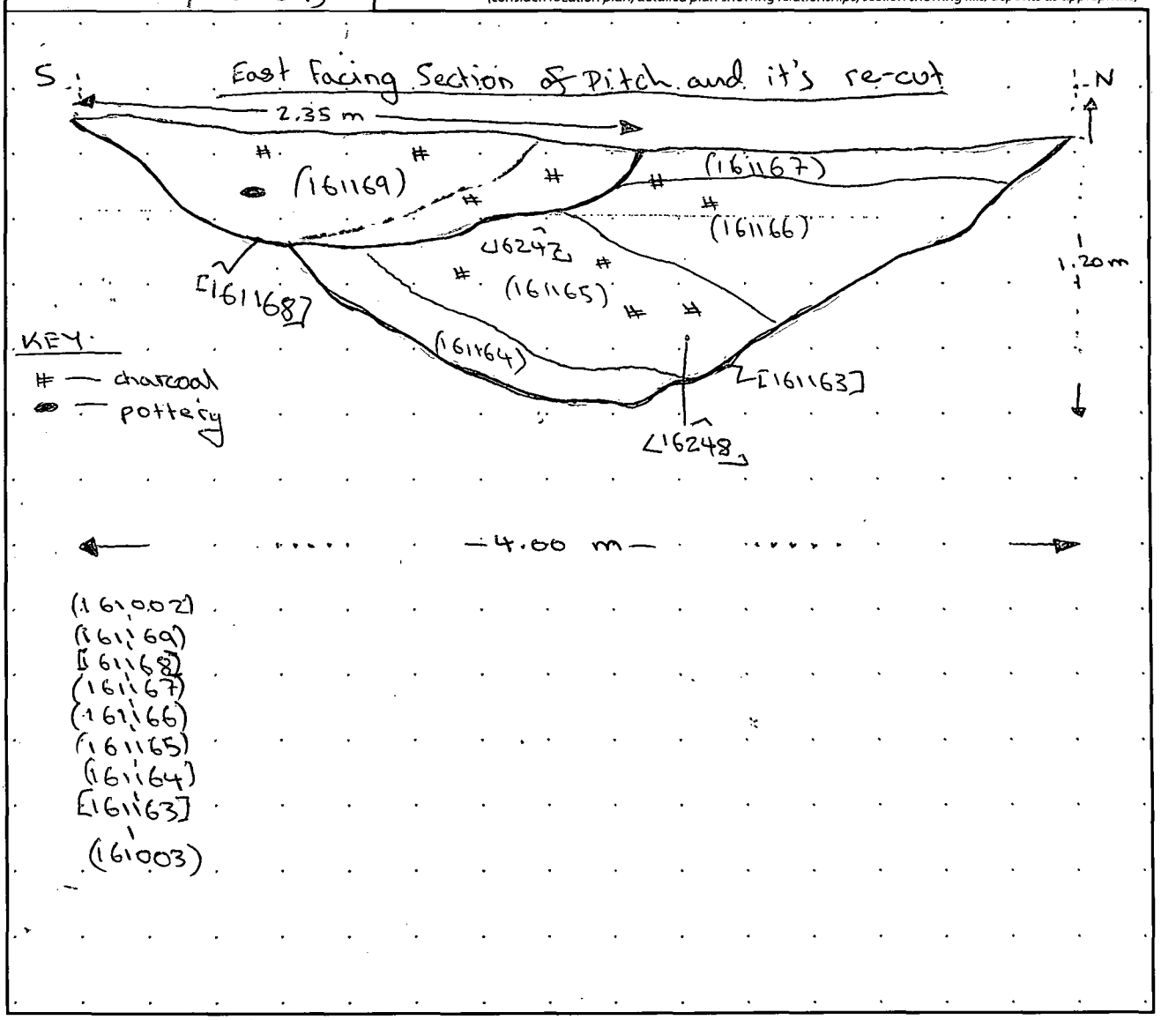

MOLA HEADLAND INFRASTRUCTURE

MOLA HEADLAND ARCHAEOLOGY

CONTEXT SHEET

Site code	Area/Field	Sub-area/Trench	Context number
A14	TEA 10	—	(161164)
ECB #	**Subgroup**	**Parent context**	**Context type**
—	—	[161163]	cut ☐ fill ☒ deposit ☐

STRATIGRAPHIC MATRIX / STRATIGRAPHY

		(161165)			Same as context	—
		(161164)			Cuts context	—
		(161163)			Cut by context	—

CUT

(if you are using this section score out section **FILL/DEPOSIT** below)

DESCRIPTION

Shape: sub- ☐ rectangular ☐ square ☐ circular ☐ linear ☐ curvilinear ☐ irregular ☐ other* ☐

Orientation: ☐ N-S ☐ E-W ☐ NE-SW ☐ NW-SE

Sides: ☐ vertical ☐ steep ☐ moderate ☐ gentle (sloping) ☐ stepped ☐ undercutting ☐ complex*

Base: ☐ flat ☐ concave ☐ v-shaped ☐ sloping ☐ uneven ☐ complex*

Dimensions (in metres)	Length	Width	Depth*	Diameter

Shape result of (tick all that apply): design ☐ material cut into ☐ natural processes ☐ degree of truncation ☐ uncertain ☐

INTERPRETATION

- pit ☐
- post-hole ☐
- stake-hole ☐
- ditch ☐
- ring-ditch ☐
- beam slot ☐
- construction cut ☐
- robber cut ☐
- gully ☐
- palaeochannel ☐
- furrow ☐
- field boundary ☐
- burial cut ☐
- other cut (describe below) ☐

FILL/DEPOSIT

(if you are using this section score out section **CUT** above)

DESCRIPTION

Compaction: ☒ compact ☐ moderately compact ☐ loose ☐ friable

Colour: light ☐ mid ☒ dark ☐ mottled ☐

brownish ☐	brown ☐
greyish ☐	grey ☒
orangeish ☐	orange ☐
yellowish ☐	yellow ☐
reddish ☐	red ☐
blueish ☐	blue ☐

black ☐ white ☐ other* ☐

Composition: clayey ☒ clay ☐; silty ☐ silt ☐; sandy ☐ sand ☒; gravelly ☐ gravel ☐; peaty ☐ peat ☐; other* ☐

Thickness: 0.22 m

Inclusions

use the following: O: occasional M: moderate F: frequent	stones*	chalk	iron pan	manganese	charcoal	plant remains*	wood	marine shell	bone*	pot	fired clay / CBM	CTP	mortar/plaster	leather/textile	glass	metal	industrial waste	lithics	coarse stone	
frequency	M																			
bulk find	☐	☐	☐	☐	☐	☐	☐	☐	☐	☐	☐	☐	☐	☐	☐	☐	☐	☐	☐	☐

INTERPRETATION

- topsoil ☐
- subsoil ☐
- geological subsoil ☐
- remnant topsoil ☐
- surface ☐
- occupation layer ☐
- dumped layer ☐
- deliberate backfill ☐
- destruction debris ☐
- bedding layer ☐
- natural infilling ☒
- colluvial layer ☐
- in situ burning ☐
- post-pipe ☐
- packing ☐
- cremation ☐
- other fill/deposit (describe below) ☐

CROSS REFERENCE

Sample nos	Finds nos	Photo nos	Drawing nos # 11
—	—	1610399 — 434 — 435	Surveyed: plan ☐ section ☒ levels ☐ D 16175

Basic process: construction ☐ use ☐ disuse ☒

Date	28.10.17
Initials	AM
Checked by	

*This form is incomplete if fields marked with ◤ are empty. PTO for additional information (and describing all items marked with *) and sketches.*

ADDITIONAL INFORMATION

*(any further details that may be important for understanding the context, including items marked * overleaf)*

First infilling event of ditch [161163], mostly covering the bank. Likely to have occured soon after the feature's construction.

Process Most likely to have occured during the slumping ~~out~~ of of the south edge or colluvial washing from the mound material.

Composition The only noticeable feature of this fill is a tipline of small flint and stone inclusions close to the cut of the ditch, perhaps indicating that ~~the~~ a single storm event is responsible for the infilling.

Parts/Finds. N/A

Stratigraphy crosses the cut of the ditch. covered by bank material (161165).

Refer to context

SKETCHES

(consider: location plan, detailed plan showing relationships, section showing fills/deposits as appropriate)

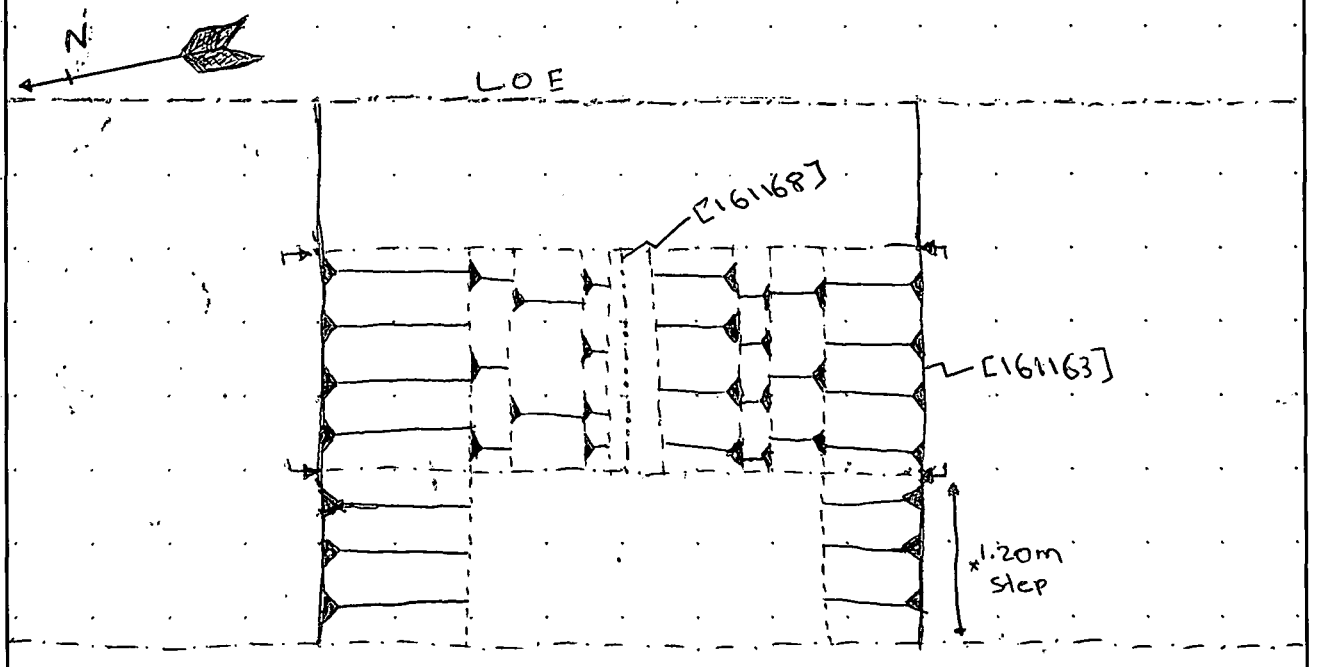

*Approx Scale 1:50
*stepped out by 1.20m and down by 0.60 m.
*Re-cut show in plan

MOLA HEADLAND INFRASTRUCTURE

MOLA HEADLAND ARCHAEOLOGY

CONTEXT SHEET

Site code	Area/Field	Sub-area/Trench	Context number
A14	TEA 16	—	(161165)
ECB #	**Subgroup**	**Parent context**	**Context type**
—	—	(161163)	cut ☐ fill ☒ deposit ☐

STRATIGRAPHIC MATRIX / STRATIGRAPHY

		(161166)			Same as context	—
		(161165)			Cuts context	—
		(161164)			Cut by context	—

CUT

(if you are using this section score out section **FILL/DEPOSIT** below)

DESCRIPTION

Shape: sub- ☐ rectangular ☐ square ☐ circular ☐ linear ☐ curvilinear ☐ irregular ☐ other* ☐

Orientation: ☐ N-S ☐ E-W ☐ NE-SW ☐ NW-SE (N)

Sides: ☐ vertical ☐ steep ☐ moderate ☐ gentle (sloping) ☐ stepped ☐ undercutting ☐ complex*

Base: ☐ flat ☐ concave ☐ v-shaped ☐ sloping ☐ uneven ☐ complex*

Dimensions	Length	Width	Depth	Diameter
in metres				

Shape result of (tick all that apply): design ☐ material cut into ☐ natural processes ☐ degree of truncation ☐ uncertain ☐

INTERPRETATION

- pit ☐
- post-hole ☐
- stake-hole ☐
- ditch ☐
- ring-ditch ☐
- beam slot ☐
- construction cut ☐
- robber cut ☐
- gully ☐
- palaeochannel ☐
- furrow ☐
- field boundary ☐
- burial cut ☐
- other cut (describe below) ☐

FILL/DEPOSIT

(if you are using this section score out section **CUT** above)

DESCRIPTION

Compaction: ☐ compact ☒ moderately compact ☐ loose ☐ friable

Colour: light ☐ mid ☒ dark ☐ mottled ☐

brownish ☐	brown ☒
greyish ☒	grey ☐
orangeish ☐	orange ☐
yellowish ☐	yellow ☐
reddish ☐	red ☐
blueish ☐	blue ☐

black ☐ white ☐ other* ☐

Composition

clayey ☐	clay ☒
silty ☐	silt ☐
sandy ☒	sand ☐
gravelly ☐	gravel ☐
peaty ☐	peat ☐

other* ☐

Thickness: 0.45 m.

Inclusions

use the following: O: occasional M: moderate F: frequent	stones*	chalk	iron pan	manganese	charcoal	plant remains*	wood	marine shell	bone*	pot	fired clay / CBM	CTP	mortar/plaster	leather/textile	glass	metal	industrial waste	lithics	coarse stone
frequency	O																	M	
bulk find	☒	☐	☐	☐	☐	☐	☐	☐	☐	☐	☐	☐	☐	☐	☐	☐	☐	☒	☐

INTERPRETATION

- topsoil ☐
- subsoil ☐
- geological subsoil ☐
- remnant topsoil ☐
- surface ☐
- occupation layer ☐
- dumped layer ☐
- deliberate backfill ☐
- destruction debris ☐
- bedding layer ☐
- natural infilling ☒
- colluvial layer ☐
- in situ burning ☐
- post-pipe ☐
- packing ☐
- cremation ☐
- other fill/deposit (describe below) ☐

CROSS REFERENCE

Sample nos	Finds nos	Photo nos	Drawing nos #11
—	16247 16248	1610399 → 434 → 435	Surveyed: plan ☐ section ☒ levels ☐ D 16175

Basic process: construction ☐ use ☐ disuse ☒

Date	28.11.17
Initials	AM
Checked by	

*This form is incomplete if fields marked with ◤ are empty. PTO for additional information (and describing all items marked with *) and sketches.*

ADDITIONAL INFORMATION

*(any further details that may be important for understanding the context, including items marked * overleaf)*

Large, sandy-clay infill of ditch [161163].
Process. Possibly occurred when the later mound material started to erode and slump outwards, likely due to colluvial washing.
Composition Largely made up of a mid-grey clay, which at times is mottled with lighter patches of yellowish ~~stan~~ sandy clay.
A significant amount of stone inclusions and flecks of charcoal throughout the fill. from the section it can be established that it was infilled from the south.
Finds The majority of the worked flint and debitage from ditch [161163] was located within this context (See ~~sum~~ special finds).
This may fit in with the theory that the fill corresponds with the erosion of mound material (161107) which may have likely been an area of high working activity.

Refer to context: 161163] 161164)

SKETCHES

(consider: location plan, detailed plan showing relationships, section showing fills/deposits as appropriate)

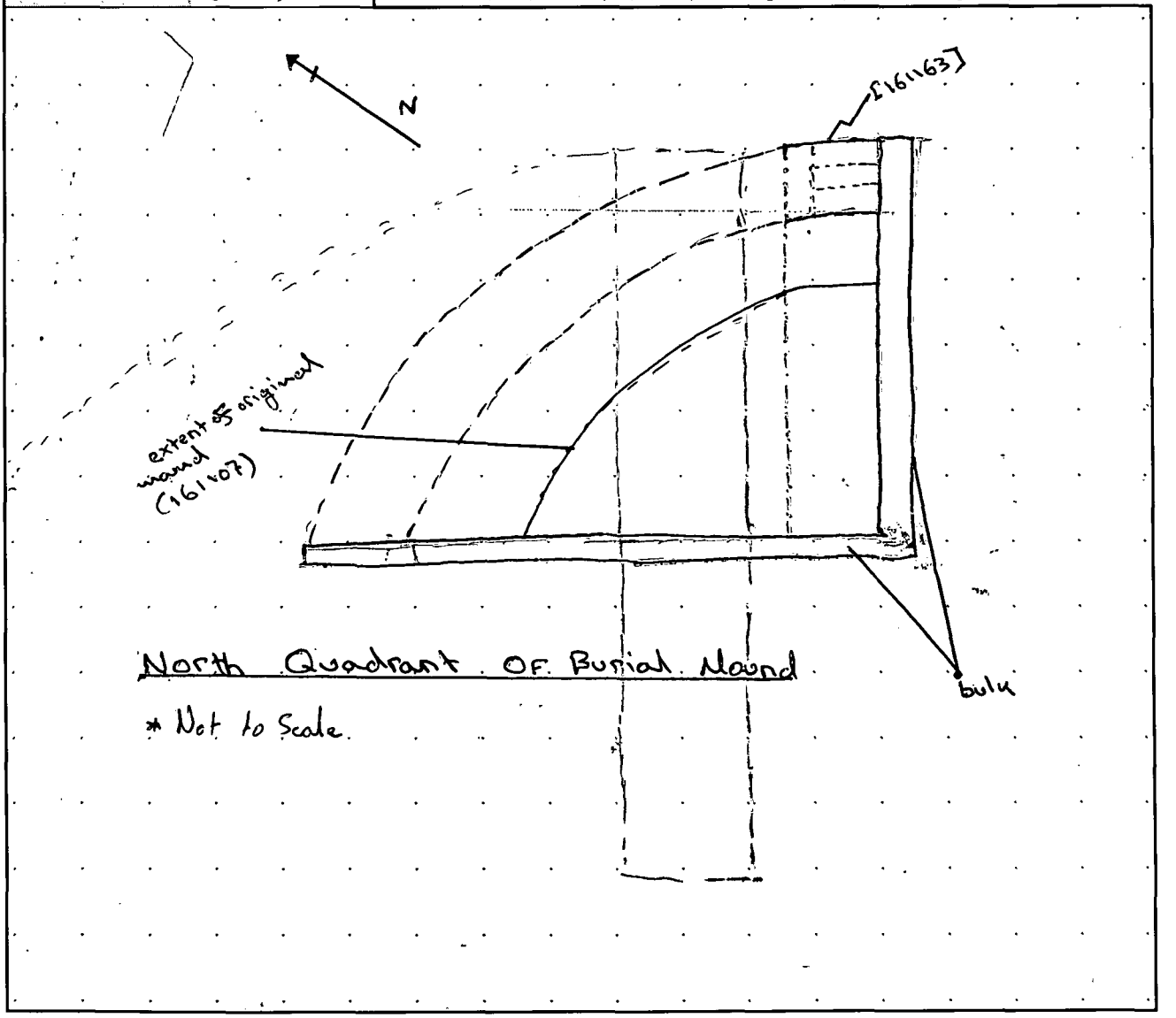

MOLA HEADLAND INFRASTRUCTURE

MOLA HEADLAND ARCHAEOLOGY

CONTEXT SHEET

Site code	Area/Field	Sub-area/Trench	Context number
A14	TEA 16	—	161166
LCB #	**Subgroup**	**Parent context**	**Context type**
—	—	(161163)	cut ☐ fill ☒ deposit ☐

STRATIGRAPHIC MATRIX / STRATIGRAPHY

		(161167)		
		(161166)		
		(161165)		

Same as context	—
Cuts context	—
Cut by context	—

CUT

(if you are using this section score out section **FILL/DEPOSIT** below)

DESCRIPTION

Shape

sub- ☐ rectangular ☐ square ☐ circular ☐ linear ☐ curvilinear ☐ irregular ☐ other* ☐

Orientation	Sides	Base
☐ N-S	☐ vertical	☐ flat
☐ E-W	☐ steep (sloping)	☐ concave
☐ NE-SW	☐ moderate (sloping)	☐ v-shaped
☐ NW-SE	☐ gentle (sloping)	☐ sloping
N	☐ stepped	☐ uneven
	☐ undercutting	☐ complex*
	☐ complex*	

Dimensions	Length	Width	Depth	Diameter
in metres				

Shape result of (tick all that apply)

design ☐ material cut into ☐ natural processes ☐ degree of truncation ☐ uncertain ☐

INTERPRETATION

- pit ☐
- post-hole ☐
- stake-hole ☐
- ditch ☐
- ring-ditch ☐
- beam slot ☐
- construction cut ☐
- robber cut ☒
- gully ☐
- palaeochannel ☐
- furrow ☐
- field boundary ☐
- burial cut ☐
- other cut (describe below) ☐

FILL/DEPOSIT

(if you are using this section score out section **CUT** above)

DESCRIPTION

Compaction

☐ compact
☒ moderately compact
☐ loose
☐ friable

Colour

light ☐ mid ☒ dark ☐ mottled ☐

brownish ☐	☒ brown
greyish ☒	☐ grey
orangeish ☐	☐ orange
yellowish ☐	☐ yellow
reddish ☐	☐ red
blueish ☐	☐ blue

black ☐ white ☐ other* ☐

Composition

clayey ☐	☒ clay
silty ☐	☐ silt
sandy ☒	☐ sand
gravelly ☐	☐ gravel
peaty ☐	☐ peat

other* ☐

Thickness

0.46 m

Inclusions

use the following: O: occasional M: moderate F: frequent	stones*	chalk	iron pan	manganese	charcoal	plant remains*	wood	marine shell	bone*	pot	fired clay / CBM	CTP	mortar/plaster	leather/textile	glass	metal	industrial waste	lithics	coarse stone		
frequency					X				X								E	/			
bulk find	☐	☐	☐	☐	☐	☐	☐	☐	☐	☐	☐	☐	☐	☐	☐	☐	☒	☒	☐	☐	☐

INTERPRETATION

- topsoil ☐
- subsoil ☐
- geological subsoil ☐
- remnant topsoil ☐
- surface ☐
- occupation layer ☐
- dumped layer ☐
- deliberate backfill ☐
- destruction debris ☐
- bedding layer ☐
- natural infilling ☒
- colluvial layer ☐
- in situ burning ☐
- post-pipe ☐
- packing ☐
- cremation ☐
- other fill/deposit (describe below) ☐

CROSS REFERENCE

Sample nos	Finds nos	Photo nos	Drawing nos #11
—	16244 16246	1610399 1610434 — 435	Surveyed: plan ☐ section ☒ levels ☐ D1675

Basic process

construction ☐ use ☐ disuse ☒

Date	30.11.17
Initials	AM
Checked by	

*This form is incomplete if fields marked with ◤ are empty. PTO for additional information (and describing all items marked with *) and sketches.*

ADDITIONAL INFORMATION

*(any further details that may be important for understanding the context, including items marked * overleaf)*

Last major silting event of ditch [161163]. Some noticeable flint knapping activity within this fill.

Process Much like (161165) below, it has seemingly been infilled from the south away from the mound material.

Composition Seemingly, as the fills progress upwards from the base they become less clayey and more brown in colour. This is the case with (161166). In addition to the flint inclusions, some sporadic charcoal flecks can be seen throughout the fill.

Finds. Two small finds were located to this fill, both worked flint blades. In addition a small amount of flint debitage was present. A very small amount of degraded animal bone was found at the bottom of the fill.

Refer to context	161163] 161165) 161164)

SKETCHES

(consider: location plan, detailed plan showing relationships, section showing fills/deposits as appropriate)

MOLA HEADLAND INFRASTRUCTURE

MOLA HEADLAND ARCHAEOLOGY

CONTEXT SHEET

Site code	Area/Field	Sub-area/Trench	Context number
A14	TEA 16	—	(161167)
ECB #	**Subgroup**	**Parent context**	**Context type**
—	—	[161163]	cut ☐ fill ☒ deposit ☐

STRATIGRAPHIC MATRIX

		[161168]		
		(161167)		
		(161166)		

STRATIGRAPHY

Same as context	—
Cuts context	—
Cut by context	[161168]

CUT

(if you are using this section score out section **FILL/DEPOSIT** below)

DESCRIPTION

Shape

sub- ☐ rectangular ☐ square ☐ circular ☐ linear ☐ curvilinear ☐ irregular ☐ other* ☐

Orientation	Sides	Base
☐ N-S	☐ vertical	☐ flat
☐ E-W	☐ steep (sloping)	☐ concave
☐ NE-SW	☐ moderate (sloping)	☐ v-shaped
☐ NW-SE	☐ gentle (sloping)	☐ sloping
N	☐ stepped	☐ uneven
	☐ undercutting	☐ complex*
	☐ complex*	

Dimensions	Length	Width	Depth	Diameter
in metres				

Shape result of (tick all that apply)

design ☐ material cut into ☐ natural processes ☐ degree of truncation ☐ uncertain ☐

INTERPRETATION

- pit ☐
- post-hole ☐
- stake-hole ☐
- ditch ☐
- ring-ditch ☐
- beam slot ☐
- construction cut ☐
- robber cut ☐
- gully ☐
- palaeochannel ☐
- furrow ☐
- field boundary ☐
- burial cut ☐
- other cut (describe below) ☐

FILL/DEPOSIT

(if you are using this section score out section **CUT** above)

DESCRIPTION

Compaction

☐ compact
☒ moderately compact
☐ loose
☐ friable

Colour

light ☒ mid ☐ dark ☐ mottled ☐

brownish ☐	☒ brown
greyish ☐	☐ grey
orangeish ☐	☐ orange
yellowish ☐	☐ yellow
reddish ☐	☐ red
blueish ☐	☐ blue

black ☐ white ☐ other* ☐

Composition

clayey ☐	☐ clay
silty ☒	☐ silt
sandy ☐	☒ sand
gravelly ☐	☐ gravel
peaty ☐	☐ peat

other* ☐

Thickness: 0.12

Inclusions

use the following: O: occasional M: moderate F: frequent	stones*	chalk	iron pan	manganese	charcoal	plant remains*	wood	marine shell	bone*	pot	fired clay / CBM	CTP	mortar/plaster	leather/textile	glass	metal	industrial waste	lithics	coarse stone
frequency	M				O														
bulk find	☐	☐	☐	☐	☐	☐	☐	☐	☐	☐	☐	☐	☐	☐	☐	☐	☐	☐	☐

INTERPRETATION

- topsoil ☐
- subsoil ☐
- geological subsoil ☐
- remnant topsoil ☐
- surface ☐
- occupation layer ☐
- dumped layer ☐
- deliberate backfill ☐
- destruction debris ☐
- bedding layer ☐
- natural infilling ☒
- colluvial layer ☒
- in situ burning ☐
- post-pipe ☐
- packing ☐
- cremation ☐
- other fill/deposit (describe below) ☐

CROSS REFERENCE

Sample nos	Finds nos	Photo nos	Drawing nos # 11
—	—	1610399 1610434 435	Surveyed: plan ☐ section ☒ levels ☐ D16175

Basic process

construction ☐ use ☐ disuse ☒

Date	30.11.17
Initials	AM
Checked by	

This form is incomplete if fields marked with ◤ are empty. PTO for additional information (and describing all items marked with *) and sketches.

ADDITIONAL INFORMATION

*(any further details that may be important for understanding the context, including items marked * overleaf)*

Small layer of natural infilling at the top of the ditch.

Process

Likely to be a natural layer of silt which puts the ditch out of use before it is recut by [161168] at a later point.

Finds N/A

Refer to context [161163] [161165] [161164]

SKETCHES

(consider: location plan, detailed plan showing relationships, section showing fills/deposits as appropriate)

MOLA HEADLAND INFRASTRUCTURE

MOLA HEADLAND ARCHAEOLOGY

CONTEXT SHEET

Site code	Area/Field	Sub-area/Trench	Context number
A14	TEA 16	—	[161168]
ECB #	**Subgroup**	**Parent context**	**Context type**
—	—	[161163]	cut ☒ fill ☐ deposit ☐

STRATIGRAPHIC MATRIX

		(161169)		
		[161168]		
		(161167)		

STRATIGRAPHY

Same as context	—
Cuts context	(161167)
Cut by context	—

CUT

(if you are using this section score out section **FILL/DEPOSIT** below)

DESCRIPTION

Shape: sub- ☐ rectangular ☐ square ☐ circular ☐ linear ☒ curvilinear ☐ irregular ☐ other* ☐

Orientation	Sides	Base
☐ N-S	☐ vertical	☐ flat
☒ E-W	☐ steep (sloping)	☒ concave
☐ NE-SW	☒ moderate (sloping)	☐ v-shaped
☐ NW-SE	☐ gentle (sloping)	☐ sloping
N	☐ stepped	☐ uneven
	☐ undercutting	☐ complex*
	☐ complex*	

AS EXCAVATED

Dimensions	Length	Width	Depth	Diameter
in metres	1.50 m	2.30 m	0.50m	

Shape result of (tick all that apply): design ☒ material cut into ☐ natural processes ☐ degree of truncation ☐ uncertain ☐

INTERPRETATION

- pit ☐
- post-hole ☐
- stake-hole ☐
- ditch ☐
- ring-ditch ☐
- beam slot ☐
- construction cut ☐
- robber cut ☐
- gully ☐
- palaeochannel ☐
- furrow ☐
- field boundary ☐
- burial cut ☐
- other cut (describe below) ☒

re-cut of ditch

FILL/DEPOSIT

(if you are using this section score out section **CUT** above)

DESCRIPTION

Compaction: ☐ compact ☐ moderately compact ☐ loose ☐ friable

Thickness

Colour: light ☐ mid ☐ dark ☐ mottled ☐

brownish ☐	☐ brown
greyish ☐	☐ grey
orangeish ☐	☐ orange
yellowish ☐	☐ yellow
reddish ☐	☐ red
blueish ☐	☐ blue

black ☐ white ☐ other* ☐

Composition

clayey ☐	☐ clay
silty ☐	☐ silt
sandy ☐	☐ sand
gravelly ☐	☐ gravel
peaty ☐	☐ peat

other* ☐

Inclusions

use the following: O: occasional M: moderate F: frequent	stones*	chalk	iron pan	manganese	charcoal	plant remains*	wood	marine shell	bone*	pot	fired clay / CBM	CTP	mortar/plaster	leather/textile	glass	metal	industrial waste	lithics	coarse stone		
frequency																					
bulk find	☐	☐	☐	☐	☐	☐	☐	☐	☐	☐	☐	☐	☐	☐	☐	☐	☐	☐	☐	☐	☐

INTERPRETATION

- topsoil ☐
- subsoil ☐
- geological subsoil ☐
- remnant topsoil ☐
- surface ☐
- occupation layer ☐
- dumped layer ☐
- deliberate backfill ☐
- destruction debris ☐
- bedding layer ☐
- natural infilling ☐
- colluvial layer ☐
- in situ burning ☐
- post-pipe ☐
- packing ☐
- cremation ☐
- other fill/deposit (describe below) ☐

CROSS REFERENCE

Sample nos	Finds nos	Photo nos	Drawing nos # //
—	—	1610399 1610434 — 435	Surveyed: plan ☐ section ☒ levels ☐ D 16175

Basic process: construction ☒ use ☐ disuse ☐

Date	30.11.17
Initials	AM
Checked by	

*This form is incomplete if fields marked with ◤ are empty. PTO for additional information (and describing all items marked with *) and sketches.*

ADDITIONAL INFORMATION

*(any further details that may be important for understanding the context, including items marked * overleaf)*

Re-cut of ditch [161163], interrupting the original cut's south edge. Perhapse used to but the ditch back into use for a short period of time, although it goes quickly out of use as it is filled in with a single context.

Covered by the re-deposited bank material (161056).

Character: South bank gently declines into a concave base and the rises up the north side more steeply.

Date: Single piece of pot found. However the date is as of yet unclear.

Refer to context	161163 } 161165) 161164 }

SKETCHES

(consider: location plan, detailed plan showing relationships, section showing fills/deposits as appropriate)

MOLA HEADLAND INFRASTRUCTURE

MOLA HEADLAND ARCHAEOLOGY

CONTEXT SHEET

Site code	Area/Field	Sub-area/Trench	Context number
A.14	TEA 16	—	161169
ECB #	**Subgroup**	**Parent context**	**Context type**
—	—	[161168]	cut ☐ fill ☒ deposit ☐

STRATIGRAPHIC MATRIX

					STRATIGRAPHY	
		(161056)			Same as context	—
		(161169)			Cuts context	—
		[161168]			Cut by context	—

CUT

(if you are using this section score out section **FILL/DEPOSIT** below)

DESCRIPTION

Shape

sub- ☐ rectangular ☐ square ☐ circular ☐ linear ☐ curvilinear ☐ irregular ☐ other* ☐

Orientation	Sides	Base
☐ N-S	☐ vertical	☐ flat
☐ E-W	☐ steep (sloping)	☐ concave
☐ NE-SW	☐ moderate (sloping)	☐ v-shaped
☐ NW-SE	☐ gentle (sloping)	☐ sloping
N	☐ stepped	☐ uneven
	☐ undercutting	☐ complex*
	☐ complex*	

Dimensions	Length	Width	Depth	Diameter
in metres				

Shape result of (tick all that apply)

design ☐ material cut into ☐ natural processes ☐ degree of truncation ☐ uncertain ☐

INTERPRETATION

- pit ☐
- post-hole ☐
- stake-hole ☐
- ditch ☐
- ring-ditch ☐
- beam slot ☐
- construction cut ☐
- robber cut ☐
- gully ☐
- palaeochannel ☐
- furrow ☐
- field boundary ☐
- burial cut ☐
- other cut (describe below) ☐

FILL/DEPOSIT

(if you are using this section score out section **CUT** above)

DESCRIPTION

Compaction

☐ compact
☒ moderately compact
☐ loose
☐ friable

Colour

light ☐ mid ☐ dark ☒ mottled ☐

brownish ☐	☒ brown
greyish ☐	☐ grey
orangeish ☐	☐ orange
yellowish ☐	☐ yellow
reddish ☐	☐ red
blueish ☐	☐ blue

black ☐ white ☐ other* ☐

Composition

clayey ☐	☒ clay
silty ☐	☐ silt
sandy ☒	☐ sand
gravelly ☐	☐ gravel
peaty ☐	☐ peat

other* ☐

Thickness

0.50 m

Inclusions

use the following: O: occasional M: moderate F: frequent	stones*	chalk	iron pan	manganese	charcoal	plant remains*	wood	marine shell	bone*	pot	fired clay / CBM	CTP	mortar/plaster	leather/textile	glass	metal	industrial waste	lithics	coarse stone		
frequency																					
bulk find	☐	☐	☐	☐	☐	☐	☐	☐	☐	☐	☐	☐	☐	☐	☐	☐	☐	☐	☐	☐	☐

INTERPRETATION

- topsoil ☐
- subsoil ☐
- geological subsoil ☐
- remnant topsoil ☐
- surface ☐
- occupation layer ☐
- dumped layer ☐
- deliberate backfill ☐
- destruction debris ☐
- bedding layer ☐
- natural infilling ☒
- colluvial layer ☐
- in situ burning ☐
- post-pipe ☐
- packing ☐
- cremation ☐
- other fill/deposit (describe below) ☐

CROSS REFERENCE

Sample nos	Finds nos	Photo nos	Drawing nos	
—	F16249	1610399 1610434 — 435	Surveyed: plan ☐ section ☒ levels ☐ D16175	

Basic process

construction ☐ use ☐ disuse ☒

Date	30.11.17
Initials	AM
Checked by	

*This form is incomplete if fields marked with ◤ are empty. PTO for additional information (and describing all items marked with *) and sketches.*

ADDITIONAL INFORMATION

*(any further details that may be important for understanding the context, including items marked * overleaf)*

Dark, charcoaly fill of re-cut [161168].

Process

Likely to have occured in a single event, as seen in-section, infilling from the south bank.
Capped by the later bank material (161056).

Finds/Inclusions.

Large amount of flint debitage and ~~two flint~~ one flint blade and a core present. Single-sherd of pottery in bad condition.

Refer to context	161163] 161164) 161165)

SKETCHES

(consider: location plan, detailed plan showing relationships, section showing fills/deposits as appropriate)

MOLA HEADLAND INFRASTRUCTURE

MOLA HEADLAND ARCHAEOLOGY

CONTEXT SHEET

Site code	Area/Field	Sub-area/Trench	Context number
A 14	TEA 10		(161170)
ECB #	**Subgroup**	**Parent context**	**Context type**
		161153	cut ☐ fill ☒ deposit ☐

STRATIGRAPHIC MATRIX — STRATIGRAPHY

		(161002)			Same as context	/
		(161170)			Cuts context	/
		(161153)			Cut by context	/

CUT

(if you are using this section score out section **FILL/DEPOSIT** below) — DESCRIPTION

Shape

sub- ☐ rectangular ☐ square ☐ circular ☐ linear ☐ curvilinear ☐ irregular ☐ other* ☐

Orientation	Sides	Base
☐ N-S	☐ vertical	☐ flat
☐ E-W	☐ steep (sloping)	☐ concave
☐ NE-SW	☐ moderate (sloping)	☐ v-shaped
☐ NW-SE	☐ gentle (sloping)	☐ sloping
	☐ stepped	☐ uneven
N	☐ undercutting	☐ complex*
	☐ complex*	

Dimensions	Length	Width	Depth	Diameter
in metres				

Shape result of (tick all that apply)

design ☐ material cut into ☐ natural processes ☐ degree of truncation ☐ uncertain ☐

INTERPRETATION

pit ☐
post-hole ☐
stake-hole ☐
ditch ☐
ring-ditch ☐
beam slot ☐
construction cut ☐
robber cut ☐
gully ☐
palaeochannel ☐
furrow ☐
field boundary ☐
burial cut ☐
other cut (describe below) ☐

FILL/DEPOSIT

(if you are using this section score out section **CUT** above) — DESCRIPTION

Compaction

☐ compact
☒ moderately compact
☐ loose
☐ friable

Colour

light ☐ mid ☐ dark ☒ mottled ☐

brownish ☐	brown ☐
greyish ☐	grey ☐
orangeish ☐	orange ☐
yellowish ☐	yellow ☐
reddish ☐	red ☐
blueish ☐	blue ☐

black ☒ white ☐ other* ☐

Composition

clayey ☐	☒ clay
silty ☒	☐ silt
sandy ☐	☐ sand
gravelly ☐	☐ gravel
peaty ☐	☐ peat

other* ☐

Thickness: 0.07

Inclusions

use the following: O: occasional M: moderate F: frequent	stones*	chalk	iron pan	manganese	charcoal	plant remains*	wood	marine shell	bone*	pot	fired clay / CBM	CTP	mortar/plaster	leather/textile	glass	metal	industrial waste	lithics	coarse stone		
frequency					F				M												
bulk find	☐	☐	☐	☐	☒	☐	☐	☐	☒	☐	☐	☐	☐	☐	☐	☐	☐	☐	☐	☐	☐

INTERPRETATION

topsoil ☐
subsoil ☐
geological subsoil ☐
remnant topsoil ☐
surface ☐
occupation layer ☐
dumped layer ☐
deliberate backfill ☐
destruction debris ☐
bedding layer ☐
natural infilling ☐
colluvial layer ☐
in situ burning ☐
post-pipe ☐
packing ☐
cremation ☒
other fill/deposit (describe below) ☐

Basic process

construction ☐ use ☒ disuse ☐

CROSS REFERENCE

Sample nos	Finds nos	Photo nos	Drawing nos
16142	/	/	Surveyed: plan ☐ section ☐ levels ☐

Date	28.11.17
Initials	CV
Checked by	

*This form is incomplete if fields marked with ◤ are empty. PTO for additional information (and describing all items marked with *) and sketches.*

ADDITIONAL INFORMATION
(any further details that may be important for understanding the context, including items marked * overleaf)

FILL OF CREMATION [161153]
CLAY TEXTURE WITH A BLACK COLOR FOR THE CHARCOAL
IT WAS A REALLY SMALL LAYER BETWEEN [161153] AND [161117].
IT WAS PART, PROBABLY, OF [161154] (CREMATION IN POT).
IT WAS FOUND DURING THE EXCAVATION AND TOOK OUT WITHOUT BEFORE TAKE A PHOTO.
THERE WAS SOME FRAGMENT OF BURNT BONES INSIDE.

Refer to context: 161117

SKETCHES
(consider: location plan, detailed plan showing relationships, section showing fills/deposits as appropriate)

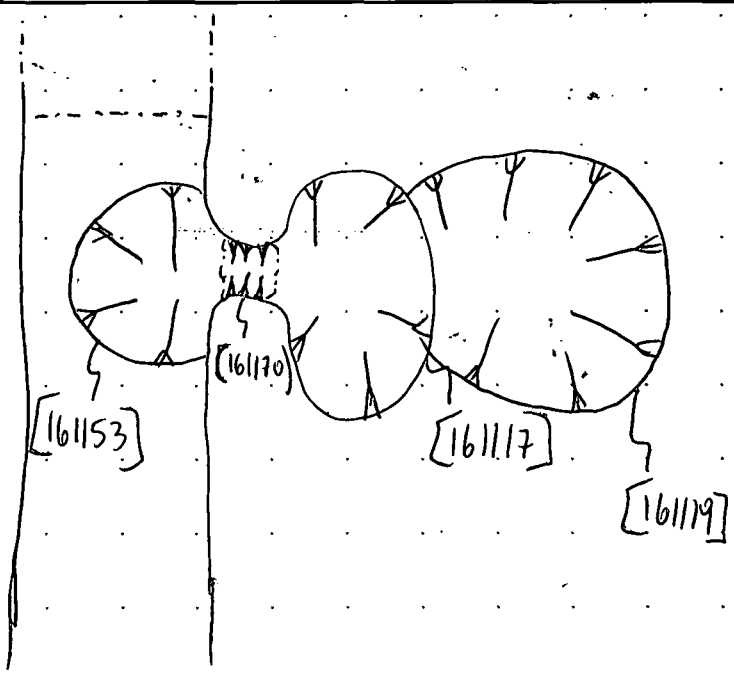

MOLA HEADLAND INFRASTRUCTURE

MOLA HEADLAND ARCHAEOLOGY

CONTEXT SHEET

Site code	Area/Field	Sub-area/Trench	Context number
A14	TEA 16		[161171]
ECB #	**Subgroup**	**Parent context**	**Context type**
		[161171]	cut ☑ fill ☐ deposit ☐

STRATIGRAPHIC MATRIX

		(161182)	(161183)	
		[161171]		
		(161196)		

STRATIGRAPHY

Same as context	
Cuts context	(161196)
Cut by context	

CUT

(if you are using this section score out section **FILL/DEPOSIT** below)

DESCRIPTION

Shape

sub- ☑ rectangular ☐ square ☐ circular ☑ linear ☐ curvilinear ☐ irregular ☐ other* ☐

Orientation

☐ N-S
☐ E-W
☐ NE-SW
☐ NW-SE

N

Sides

☐ vertical
☑ steep
☐ moderate
☐ gentle
(sloping)
☐ stepped
☐ undercutting
☐ complex*

Base

☐ flat
☑ concave
☐ v-shaped
☐ sloping
☐ uneven
☐ complex*

Dimensions	Length	Width	Depth	Diameter
in metres	0.38	0.27	0.22	

Shape result of (tick all that apply)

design ☑ material cut into ☐ natural processes ☐ degree of truncation ☐ uncertain ☐

INTERPRETATION

- pit ☑
- post-hole ☐
- stake-hole ☐
- ditch ☐
- ring-ditch ☐
- beam slot ☐
- construction cut ☐
- robber cut ☐
- gully ☐
- palaeochannel ☐
- furrow ☐
- field boundary ☐
- burial cut ☐
- other cut (describe below) ☐

FILL/DEPOSIT

(if you are using this section score out section **CUT** above)

DESCRIPTION

Compaction

☐ compact
☐ moderately compact
☐ loose
☐ friable

Colour

light ☐ mid ☐ dark ☐ mottled ☐

brownish ☐	brown ☐
greyish ☐	grey ☐
orangeish ☐	orange ☐
yellowish ☐	yellow ☐
reddish ☐	red ☐
blueish ☐	blue ☐

black ☐ white ☐ other* ☐

Composition

clayey ☐	clay ☐
silty ☐	silt ☐
sandy ☐	sand ☐
gravelly ☐	gravel ☐
peaty ☐	peat ☐

other* ☐

Thickness

Inclusions

use the following: O: occasional M: moderate F: frequent	stones*	chalk	iron pan	manganese	charcoal	plant remains*	wood	marine shell	bone*	pot	fired clay / CBM	CTP	mortar/plaster	leather/textile	glass	metal	industrial waste	lithics	coarse stone	
frequency																				
bulk find	☐	☐	☐	☐	☐	☐	☐	☐	☐	☐	☐	☐	☐	☐	☐	☐	☐	☐	☐	☐

INTERPRETATION

- topsoil ☐
- subsoil ☐
- geological subsoil ☐
- remnant topsoil ☐
- surface ☐
- occupation layer ☐
- dumped layer ☐
- deliberate backfill ☐
- destruction debris ☐
- bedding layer ☐
- natural infilling ☐
- colluvial layer ☐
- in situ burning ☐
- post-pipe ☐
- packing ☐
- cremation ☐
- other fill/deposit (describe below) ☐

CROSS REFERENCE

Sample nos	Finds nos	Photo nos	Drawing nos
/	/	1610407-409 1610426-429 1610435-441 1610453-462 1610477-486	Surveyed: plan ☑ section ☑ levels ☐ S - D16184 - SHEET 12 P - D16180 - SHEET 13

Basic process

construction ☑ use ☐ disuse ☐

Date	01/12
Initials	DD
Checked by	

This form is incomplete if fields marked with ◤ are empty. PTO for additional information (and describing all items marked with *) and sketches.

ADDITIONAL INFORMATION

*(any further details that may be important for understanding the context, including items marked * overleaf)*

THIS IS THE CUT OF A PIT WHICH HAS BEEN USED AS EITHER STORAGE FOR TWO CREMATION VESSELS OR AS A PLACE FOR IN SITU BURNING OF SAID CREMATION. THE FIRST OPTION HAS BEEN USED TO CONSTRUCT THE MATRIX FOR THIS FEATURE. ~~WITHIN THIS PIT THERE ARE TWO VESSELS~~ THIS PIT CONTAINS ~~ONE~~ ONE MAJOR FILL WHICH IS THE ASHES AND BURNT CLAY MATERIAL WHICH MOST LIKELY ACCUMULATED FROM ~~SPILL FROM~~ THE TWO VESSELS WITHIN THE PIT ~~AND~~ THE TWO VESSELS ARE LYING ON THEIR SIDE AND DO NOT APPEAR TO HAVE BEEN BURNT IN SITU, THEY ARE FAIRLY SMALL, ONE BEING ~~MUCH~~ SMALLER AND MAY NOT EVEN BE A CREMATION VESSELS. ~~ON THE O~~ BEYOND THE CUT THERE IS A LAYER OF NATURAL WHICH APPEARS TO HAVE BEEN HEAT AFFECTED, PROBABLY DUE TO THE HOT ASHES & POT (161181). THIS CREMATION IS ONE OF MANY CREMATIONS THAT SIT ON A ~~BRONZE AGE~~ BARROW MOUND. IT IS ONE OF TWO WITH IN SITU POTS, [161173] IS THE OTHER. THIS PIT IS MOST LIKELY OF AN LATE IRON AGE / EARLY ROMAN DATE.

Refer to context (161181)(161182)

SKETCHES

(consider: location plan, detailed plan showing relationships, section showing fills/deposits as appropriate)



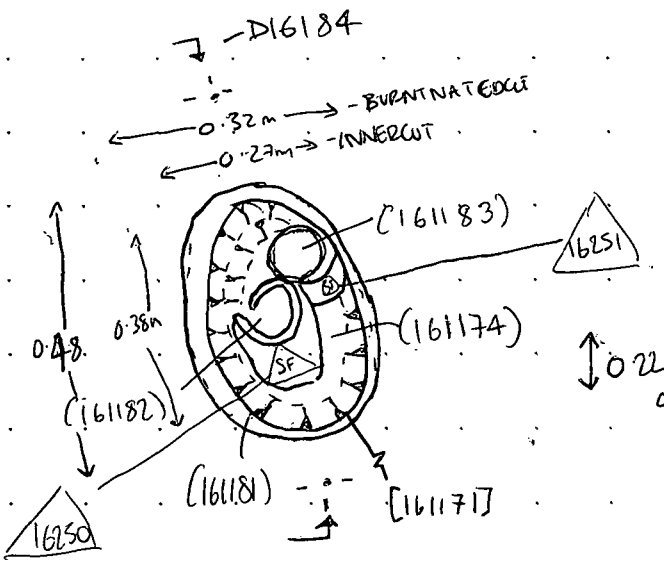

N.T.S

MOLA HEADLAND INFRASTRUCTURE

CONTEXT SHEET

Site code	Area/Field	Sub area/Trench	Context number
A14	TEA 16	—	(161172)
ECB #	**Subgroup**	**Parent context**	**Context type**
—	—	[161173]	cut ☐ fill ☒ deposit ☐

STRATIGRAPHIC MATRIX / STRATIGRAPHY

		(161186)			Same as context	
		(161172)			Cuts context	
		[161173]			Cut by context	

CUT

(if you are using this section score out section **FILL/DEPOSIT** below)

DESCRIPTION

Shape: sub- ☐ rectangular ☐ square ☐ circular ☐ linear ☐ curvilinear ☐ irregular ☐ other* ☐

Orientation: ☐ N-S ☐ E-W ☐ NE-SW ☐ NW-SE (N)

Sides: ☐ vertical ☐ steep ☐ moderate ☐ gentle (sloping) ☐ stepped ☐ undercutting ☐ complex*

Base: ☐ flat ☐ concave ☐ v-shaped ☐ sloping ☐ uneven ☐ complex*

Dimensions	Length	Width	Depth	Diameter
in metres				

Shape result of (tick all that apply): design ☐ material cut into ☐ natural processes ☐ degree of truncation ☐ uncertain ☐

INTERPRETATION

- pit ☐
- post-hole ☐
- stake-hole ☐
- ditch ☐
- ring-ditch ☐
- beam slot ☐
- construction cut ☐
- robber cut ☐
- gully ☐
- palaeochannel ☐
- furrow ☐
- field boundary ☐
- burial cut ☐
- other cut (describe below) ☐

FILL/DEPOSIT

(if you are using this section score out section **CUT** above)

DESCRIPTION

Compaction: ☐ compact ☒ moderately compact ☐ loose ☐ friable

Colour: light ☐ mid ☐ dark ☒ mottled ☐

brownish ☐	brown ☐
greyish ☐	grey ☐
orangeish ☐	orange ☐
yellowish ☐	yellow ☐
reddish ☐	red ☐
blueish ☐	blue ☐

black ☒ white ☐ other* ☐

Composition: clayey ☐ clay ☐; silty ☐ silt ☒; sandy ☒ sand ☐; gravelly ☐ gravel ☐; peaty ☐ peat ☐

other* ☐

Thickness: 0,08m

Inclusions

use the following: O: occasional M: moderate F: frequent

	stones*	chalk	iron pan	manganese	charcoal	plant remains*	wood	marine shell	bone*	pot (VESSEL)	fired clay / CBM	CTP	mortar/plaster	leather/textile	glass	metal	industrial waste	lithics	coarse stone	ASH
frequency					F															O
bulk find	☐	☐	☐	☐	☐	☐	☐	☐	☐	☒	☐	☐	☐	☐	☐	☐	☐	☐	☐	☐

INTERPRETATION

- topsoil ☐
- subsoil ☐
- geological subsoil ☐
- remnant topsoil ☐
- surface ☐
- occupation layer ☐
- dumped layer ☒
- deliberate backfill ☐
- destruction debris ☐
- bedding layer ☐
- natural infilling ☐
- colluvial layer ☐
- in situ burning ☐
- post-pipe ☐
- packing ☐
- cremation ☐
- other fill/deposit (describe below) ☐

Basic process: construction ☐ use ☒ disuse ☐

CROSS REFERENCE

Sample nos	Finds nos	Photo nos	Drawing nos
S16149	F16252	1610444 ~~[illegible]~~ 1610449	Surveyed: D16182 plan ☒ section ☒ levels ☐ D16177 #14

Date	29/11/17
Initials	RG
Checked by	

*This form is incomplete if fields marked with ◤ are empty. PTO for additional information (and describing all items marked with *) and sketches.*

1610463 → 472

ADDITIONAL INFORMATION
(any further details that may be important for understanding the context, including items marked * overleaf)

FILL OF PIT WHERE I FOUND THE VESSEL WITH CREMATION. THIS FILL WAS IN THE WEST PART OF THE PIT AND UNDER THE VESSEL.
IT IS S16149. THE MAX TICKNESS IS 0,08m. IT WAS MODERATELY COMPACT, BLACK COLOUR AND WITH SANDY SILT COMPOSITION.
CHARCOALS WERE FREQUENT AND THERE WAS A THIN LINE OF ASH.
IN THIS FILL THERE WAS A VESSEL → F16252, WHERE THERE WAS A CREMATION (161185) → S16150.
THE POT WAS DAMAGED BY MACHINE (PLOUGH) AND I COULD FIND ONLY HALF SIDE OF IT.
THE LENGHT IS 0,20m BUT THE MOUNTH OF THE VASE HASN'T BEEN PRESERVED. THE BASE LENGHT IS 0,08m.
(SKETCH REFER TO CONTEXT (161185) AND DRAWING D16182).
THE DATING OF THE VESSEL IS PROBABLY IRON AGE / FIRST ROMAN

Refer to context [161173] → FOR PLAN ← (161185)

SKETCHES
(consider: location plan, detailed plan showing relationships, section showing fills/deposits as appropriate)

SECTION NTS

W. FAC. SECTION OF CREMATION PIT

D16177

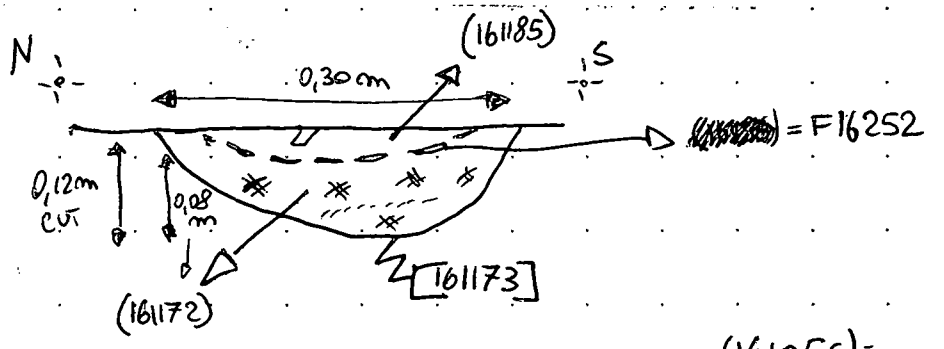

KEY = ◇: STONE
: POT (VESSEL)
✳ : CHARCOAL
/// : ASH

(161056) =
(161185) = S16150
= F16252
(161172) = S16149
[161173]
(161196)

MOLA HEADLAND INFRASTRUCTURE

MOLA HEADLAND ARCHAEOLOGY

CONTEXT SHEET

Site code	Area/Field	Sub area/Trench	Context number
A14	TEA 16	—	[161173]
ECB #	**Subgroup**	**Parent context**	**Context type**
—	—	[161173]	cut ☒ fill ☐ deposit ☐

STRATIGRAPHIC MATRIX

		(161172)		
		[161173]		
		(161003)		

STRATIGRAPHY

Same as context	—
Cuts context	(161003)
Cut by context	—

CUT

(if you are using this section score out section **FILL/DEPOSIT** below)

DESCRIPTION

Shape

sub- ☒ rectangular ☐ square ☐ circular ☒ linear ☐ curvilinear ☐ irregular ☐ other* ☐

Orientation	Sides	Base
☐ N-S	☐ vertical	☐ flat
☐ E-W	☒ steep (sloping)	☒ concave
☐ NE-SW	☐ moderate (sloping)	☐ v-shaped
☐ NW-SE	☐ gentle (sloping)	☐ sloping
N	☐ stepped	☐ uneven
	☐ undercutting	☐ complex*
	☐ complex*	

Dimensions	Length	Width	Depth	Diameter
in metres	0,25	930	0,12m	—

Shape result of (tick all that apply)

design ☐ material cut into ☐ natural processes ☐ degree of truncation ☐ uncertain ☐

INTERPRETATION

- pit ☐
- post-hole ☐
- stake-hole ☐
- ditch ☐
- ring-ditch ☐
- beam slot ☐
- construction cut ☐
- robber cut ☐
- gully ☐
- palaeochannel ☐
- furrow ☐
- field boundary ☐
- burial cut ☐
- other cut (describe below) ☒

PIT OF CREMATION

FILL/DEPOSIT

(if you are using this section score out section **CUT** above)

DESCRIPTION

Compaction	Colour		Composition	
☐ compact	light ☐ mid ☐ dark ☐ mottled ☐		clayey ☐	☐ clay
☐ moderately compact	brownish ☐	☐ brown	silty ☐	☐ silt
☐ loose	greyish ☐	☐ grey	sandy ☐	☐ sand
☐ friable	orangeish ☐	☐ orange	gravelly ☐	☐ gravel
	yellowish ☐	☐ yellow	peaty ☐	☐ peat
	reddish ☐	☐ red		
	blueish ☐	☐ blue		
	black ☐ white ☐ other* ☐		other* ☐	

Thickness

Inclusions

use the following: O: occasional M: moderate F: frequent

	stones*	chalk	iron pan	manganese	charcoal	plant remains*	wood	marine shell	bone*	pot	fired clay / CBM	CTP	mortar/plaster	leather/textile	glass	metal	industrial waste	lithics	coarse stone	
frequency																				
bulk find	☐	☐	☐	☐	☐	☐	☐	☐	☐	☐	☐	☐	☐	☐	☐	☐	☐	☐	☐	☐

INTERPRETATION

- topsoil ☐
- subsoil ☐
- geological subsoil ☐
- remnant topsoil ☐
- surface ☐
- occupation layer ☐
- dumped layer ☐
- deliberate backfill ☐
- destruction debris ☐
- bedding layer ☐
- natural infilling ☐
- colluvial layer ☐
- in situ burning ☐
- post-pipe ☐
- packing ☐
- cremation ☐
- other fill/deposit (describe below) ☐

CROSS REFERENCE

Sample nos	Finds nos	Photo nos	Drawing nos
/	/	1610444 1610449 1610463→472	Surveyed: plan ☒ section ☒ levels ☐ D16182 D16177

Basic process

construction ☒ use ☐ disuse ☐

Date	23/11/17
Initials	RG
Checked by	

*This form is incomplete if fields marked with ◤ are empty. PTO for additional information (and describing all items marked with *) and sketches.*

ADDITIONAL INFORMATION
(any further details that may be important for understanding the context, including items marked * overleaf)

CUT OF PIT. THIS CUT HAS STEEP SLOPING SIDES, AND A CONCAVE BASE. THE LENGHT IS 0,30 m, THE WIDTH IS 0,25m AND THE DEPTH IS 0,12 m. INTO THIS CUT THERE WAS A PRIMARY FILL (161172) = S16149 AND THEN A VESSEL WITH CREMATION. (VESSEL → (161186) = F16252 AND THE FILL OF THE CREMATION IS → (161185) = S16150.

Refer to context | (161172) → FOR SECTION / (161185)

SKETCHES
(consider: location plan, detailed plan showing relationships, section showing fills/deposits as appropriate)

PLAN NTS

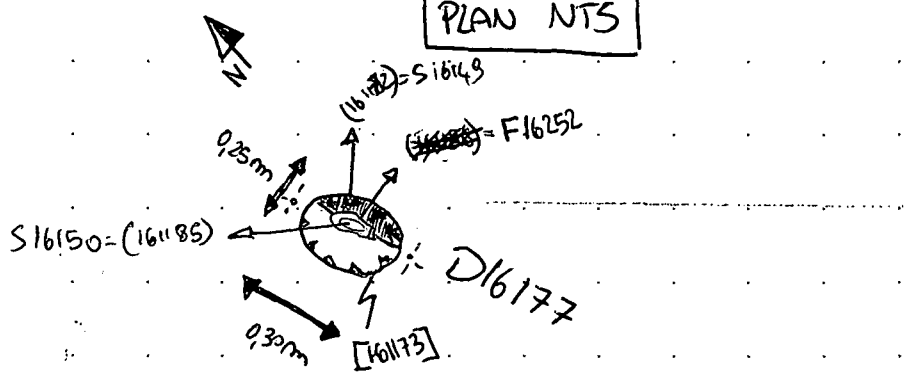

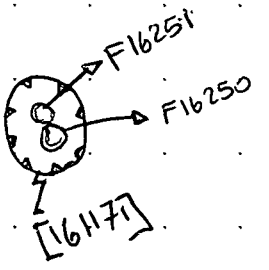

MATRIX

(161185) = S16150

(161186) = F16252

(161172) = S16149

[161173]

(161196)

MOLA HEADLAND INFRASTRUCTURE

MOLA HEADLAND ARCHAEOLOGY

CONTEXT SHEET

Site code	Area/Field	Sub-area/Trench	Context number
A14	TEA 16		(161174)
ECB #	**Subgroup**	**Parent context**	**Context type**
		(161171)	cut ☐ fill ☐ ~~deposit~~ ☐

STRATIGRAPHIC MATRIX — STRATIGRAPHY

		(161181)			Same as context
		(161174)			Cuts context
		(161182)	(161183)		Cut by context

CUT

(if you are using this section score out section **FILL/DEPOSIT** below) — DESCRIPTION — INTERPRETATION

Shape: sub- ☐ rectangular ☐ square ☐ circular ☐ linear ☐ curvilinear ☐ irregular ☐ other* ☐

Orientation: ☐ N-S ☐ E-W ☐ NE-SW ☐ NW-SE

Sides: ☐ vertical ☐ steep ☐ moderate ☐ gentle (sloping) ☐ stepped ☐ undercutting ☐ complex*

Base: ☐ flat ☐ concave ☐ v-shaped ☐ sloping ☐ uneven ☐ complex*

Dimensions	Length	Width	Depth	Diameter
in metres				

Shape result of (tick all that apply): design ☐ material cut into ☐ natural processes ☐ degree of truncation ☐ uncertain ☐

INTERPRETATION: pit ☐ post-hole ☐ stake-hole ☐ ditch ☐ ring-ditch ☐ beam slot ☐ construction cut ☐ robber cut ☐ gully ☐ palaeochannel ☐ furrow ☐ field boundary ☐ burial cut ☐ other cut (describe below) ☐

FILL/DEPOSIT

(if you are using this section score out section **CUT** above) — DESCRIPTION — INTERPRETATION

Compaction: ☐ compact ☑ moderately compact ☐ loose ☐ friable

Colour: light ☐ mid ☐ dark ☐ mottled ☐

brownish ☐	brown ☐
greyish ☐	grey ☐
orangeish ☐	orange ☐
yellowish ☐	yellow ☐
reddish ☐	red ☐
blueish ☐	blue ☐

black ☑ white ☐ other* ☐

Composition: clayey ☐ silty ☑ sandy ☐ gravelly ☐ peaty ☐ — clay ☐ silt ☐ sand ☐ gravel ☐ peat ☐ — other* ☐

Thickness: 0.30

Inclusions

use the following: O: occasional M: moderate F: frequent	stones*	chalk	iron pan	manganese	charcoal	plant remains*	wood	marine shell	bone*	pot	fired clay / CBM	CTP	mortar/plaster	leather/textile	glass	metal	industrial waste	lithics	coarse stone
frequency	O				F				M		M								
bulk find	☐	☐	☐	☐	☐	☐	☐	☐	☐	☐	☐	☐	☐	☐	☐	☐	☐	☐	☐

INTERPRETATION: topsoil ☐ subsoil ☐ geological subsoil ☐ remnant topsoil ☐ surface ☐ occupation layer ☐ dumped layer ☐ deliberate backfill ☑ destruction debris ☐ bedding layer ☐ natural infilling ☐ colluvial layer ☐ in situ burning ☐ post-pipe ☐ packing ☐ cremation ☑ other fill/deposit (describe below) ☐

Basic process: construction ☐ use ☐ disuse ☑

CROSS REFERENCE

Sample nos	Finds nos	Photo nos	Drawing nos
S16157	F16250 F16251	161 0407-409 1610426-429 1610435-441 1610453-462	Surveyed: plan ☑ section ☑ levels ☐ S - D16184 - SHEET 12 P - D16180 - SHEET 13

Date	01 / 12
Initials	DD
Checked by	

*This form is incomplete if fields marked with ◤ are empty. PTO for additional information (and describing all items marked with *) and sketches.*

ADDITIONAL INFORMATION
(any further details that may be important for understanding the context, including items marked * overleaf)

FILL OF PIT [161171]. THIS ~~FILL~~ FILL CONTAINS TWO ~~POT~~ VESSELS F16250 & F16251 THAT HAVE BEEN USED TO STORE CREMATED REMAINS. SURROUNDING THESE POTS (161174) INCLUDES LOTS OF CHARCOAL AND CREMATED BONE FRAGMENTS THAT MOST LIKELY WOULD HAVE COME FROM THE POTS. ~~THERE WAS ALSO~~ MORE CHARCOAL WAS FOUND UNDERNEATH THE POTS BUT THERE WAS NO ~~SEPERATION~~ EVIDENCE OF TWO SEPERATE FILLS. IN THE UPPER PART OF THE FILL THERE WAS A LOT OF BURNT CLAY THAT ACCUMULATED FROM THE HEAT AFFECTED NATURAL CLAY AROUND THE EDGE OF THIS PIT. THEREFORE THIS ~~E~~ INFILL WAS ACCUMULATED THROUGH THE BURNT BONE AND ASHES FROM THE MATERIAL IN THE CREMATION VESSELS.

Refer to context [161171] (161181) (161182)

SKETCHES
(consider: location plan, detailed plan showing relationships, section showing fills/deposits as appropriate)

MOLA HEADLAND INFRASTRUCTURE

CONTEXT SHEET

Site code	Area/Field	Sub-area/Trench	Context number
A 14	TEA 16		(161175)
ECB #	**Subgroup**	**Parent context**	**Context type**
		161254	cut ☐ fill ☑ deposit ☐

STRATIGRAPHIC MATRIX — STRATIGRAPHY

		(161128)			Same as context
		(161175)			Cuts context —
		(161198)			Cut by context —

CUT (if you are using this section score out section **FILL/DEPOSIT** below) — DESCRIPTION — INTERPRETATION

Shape
sub- ☐ rectangular ☐ square ☐ circular ☐ linear ☐ curvilinear ☐ irregular ☐ other* ☐

Orientation
☐ N-S
☐ E-W
☐ NE-SW
☐ NW-SE
N

Sides
☐ vertical
☐ steep
☐ moderate
☐ gentle
sloping
☐ stepped
☐ undercutting
☐ complex*

Base
☐ flat
☐ concave
☐ v-shaped
☐ sloping
☐ uneven
☐ complex*

Dimensions in metres	*Length*	*Width*	*Depth*	*Diameter*

Shape result of (tick all that apply)
design ☐ material cut into ☐ natural processes ☐ degree of truncation ☐ uncertain ☐

INTERPRETATION:
☐ pit
☐ post-hole
☐ stake-hole
☐ ditch
☐ ring-ditch
☐ beam slot
☐ construction cut
☐ robber cut
☐ gully
☐ palaeochannel
☐ furrow
☐ field boundary
☐ burial cut
☐ other cut (describe below)

FILL/DEPOSIT (if you are using this section score out section **CUT** above) — DESCRIPTION — INTERPRETATION

Compaction
☐ compact
☑ moderately compact
☐ loose
☐ friable

Colour
light ☐ mid ☑ dark ☐ mottled ☐
brownish ☑ ☐ brown
greyish ☐ ☐ grey
orangeish ☐ ☑ orange
yellowish ☐ ☐ yellow
reddish ☐ ☐ red
blueish ☐ ☐ blue
black ☐ white ☐ other* ☐

Composition
clayey ☑ ☐ clay
silty ☐ ☑ silt
sandy ☐ ☐ sand
gravelly ☐ ☐ gravel
peaty ☐ ☐ peat
other* ☐

Thickness
0.37

Inclusions

use the following: O: occasional M: moderate F: frequent	stones*	chalk	iron pan	manganese	charcoal	plant remains*	wood	marine shell	bone*	pot	fired clay / CBM	CTP	mortar/plaster	leather/textile	glass	metal	industrial waste	lithics	coarse stone		
frequency	M																				
bulk find	☐	☐	☐	☐	☐	☐	☐	☐	☐	☐	☐	☐	☐	☐	☐	☐	☐	☐	☐	☐	☐

INTERPRETATION:
☐ topsoil
☐ subsoil
☐ geological subsoil
☐ remnant topsoil
☐ surface
☐ occupation layer
☐ dumped layer
☐ deliberate backfill
☐ destruction debris
☐ bedding layer
☑ natural infilling
☐ colluvial layer
☐ in situ burning
☐ post-pipe
☐ packing
☐ cremation
☑ other fill/deposit (describe below)

CROSS REFERENCE

Sample nos	*Finds nos*	*Photo nos*	*Drawing nos*
S 16144	—	1610554 1610555 1610556 1610557	#17 Surveyed: plan ☐ section ☑ levels ☐ D16195

Basic process
construction ☐ use ☐ disuse ☑

Date	21/12/17
Initials	AC
Checked by	

*This form is incomplete if fields marked with ◤ are empty. PTO for additional information (and describing all items marked with *) and sketches.*

ADDITIONAL INFORMATION

*(any further details that may be important for understanding the context, including items marked * overleaf)*

FILL (161175) OF BARROW OUTER DITCH [161254]. MODERATELY COMPACT BROWNISH ORANGE CLAYEY SILT (MORE SILT) WITH MODERATE INCLUSION OF SMALL STONES. THIS FILL CONTAINED WORKED FLINT. FILL DEPOSITED FROM WEST EDGE OF THE DITCH (OUTSIDE EDGE).

Refer to context: [161254]

SKETCHES

(consider: location plan, detailed plan showing relationships, section showing fills/deposits as appropriate)

SECTION SKETCH
(161128)

MOLA HEADLAND INFRASTRUCTURE

CONTEXT SHEET

Site code	Area/Field	Sub-area/Trench	Context number
A14	TEA 16		(161176)
ECB #	**Subgroup**	**Parent context**	**Context type**
		[161254]	cut ☐ fill ☑ deposit ☐

STRATIGRAPHIC MATRIX — STRATIGRAPHY

		(161198)			Same as context
		(161176)			Cuts context
		(161217)			Cut by context

CUT (if you are using this section score out section **FILL/DEPOSIT** below) — DESCRIPTION — INTERPRETATION

Shape
sub- ☐ rectangular ☐ square ☐ circular ☐ linear ☐ curvilinear ☐ irregular ☐ other* ☐

Orientation
N-S ☐ E-W ☐ NE-SW ☐ NW-SE ☐
N

Sides
vertical ☐ steep ☐ moderate ☐ gentle ☐ (sloping) stepped ☐ undercutting ☐ complex* ☐

Base
flat ☐ concave ☐ v-shaped ☐ sloping ☐ uneven ☐ complex* ☐

Dimensions in metres	*Length*	*Width*	*Depth*	*Diameter*

Shape result of (tick all that apply)
design ☐ material cut into ☐ natural processes ☐ degree of truncation ☐ uncertain ☐

INTERPRETATION:
pit ☐ post-hole ☐ stake-hole ☐ ditch ☐ ring-ditch ☐ beam slot ☐ construction cut ☐ robber cut ☐ gully ☐ palaeochannel ☐ furrow ☐ field boundary ☐ burial cut ☐ other cut (describe below) ☐

FILL/DEPOSIT (if you are using this section score out section **CUT** above) — DESCRIPTION — INTERPRETATION

Compaction
compact ☐ moderately compact ☑ loose ☐ friable ☐

Colour
light ☐ mid ☑ dark ☑ mottled ☐
brownish ☑ brown ☐ greyish ☐ grey ☐ orangeish ☐ orange ☑ yellowish ☐ yellow ☐ reddish ☐ red ☐ blueish ☐ blue ☐
black ☐ white ☐ other* ☐

Composition
clayey ☐ clay ☐ silty ☐ silt ☑ sandy ☐ sand ☐ gravelly ☑ gravel ☐ peaty ☐ peat ☐
other* ☐

Thickness
0.22

Inclusions

use the following: O: occasional M: moderate F: frequent	stones*	chalk	iron pan	manganese	charcoal	plant remains*	wood	marine shell	bone*	pot	fired clay / CBM	CTP	mortar/plaster	leather/textile	glass	metal	industrial waste	lithics	coarse stone
frequency	O																		
bulk find	☐	☐	☐	☐	☐	☐	☐	☐	☐	☐	☐	☐	☐	☐	☐	☐	☐	☐	☐

INTERPRETATION:
topsoil ☐ subsoil ☐ geological subsoil ☐ remnant topsoil ☐ surface ☐ occupation layer ☐ dumped layer ☐ deliberate backfill ☐ destruction debris ☐ bedding layer ☐ natural infilling ☑ colluvial layer ☐ in situ burning ☐ post-pipe ☐ packing ☐ cremation ☐ other fill/deposit (describe below) ☐

CROSS REFERENCE

Sample nos	Finds nos	Photo nos	Drawing nos
S16145	/	1610554 1610555 1610556 1610557	# 17 Surveyed: plan ☐ section ☑ levels ☐ D16195

Basic process
construction ☐ use ☐ disuse ☑

Date	21/12/17
Initials	HC
Checked by	

*This form is incomplete if fields marked with ◤ are empty. PTO for additional information (and describing all items marked with *) and sketches.*

ADDITIONAL INFORMATION

(any further details that may be important for understanding the context, including items marked * overleaf)

FILL (161176) OF OUTER BARROW DITCH, SLOT [161254]. MODERATELY COMPACT DARK BROWNISH ORANGE GRAVELLY SILT WITH OCCASIONAL INCLUSIONS OF STONES. NO FINDS FILL DEPOSITED FROM EAST EDGE OF THE DITCH (INSIDE EDGE)

Refer to context [161254]

SKETCHES

(consider: location plan, detailed plan showing relationships, section showing fills/deposits as appropriate)

SECTION SKETCH
161128

480 - 52

MOLA HEADLAND INFRASTRUCTURE

MOLA HEADLAND ARCHAEOLOGY

CONTEXT SHEET

Site code	Area/Field	Sub-area/Trench	Context number
A14	TEA 16		(161177)
ECB #	**Subgroup**	**Parent context**	**Context type**
		[161178]	cut ☐ fill ☑ deposit ☐

STRATIGRAPHIC MATRIX / STRATIGRAPHY

		(161056)			Same as context	
		(161177)			Cuts context	
		[161178]			Cut by context	

CUT

(if you are using this section score out section **FILL/DEPOSIT** below)

DESCRIPTION

Shape

sub- ☐ rectangular ☐ square ☐ circular ☐ linear ☐ curvilinear ☐ irregular ☐ other* ☐

Orientation	Sides	Base
☐ N-S	☐ vertical	☐ flat
☐ E-W	☐ steep	☐ concave
☐ NE-SW	☐ moderate (sloping)	☐ v-shaped
☐ NW-SE	☐ gentle (sloping)	☐ sloping
N	☐ stepped	☐ uneven
	☐ undercutting	☐ complex*
	☐ complex*	

Dimensions	Length	Width	Depth	Diameter
in metres				

Shape result of (tick all that apply)

design ☐ material cut into ☐ natural processes ☐ degree of truncation ☐ uncertain ☐

INTERPRETATION

- pit ☐
- post-hole ☐
- stake-hole ☑
- ditch ☐
- ring-ditch ☐
- beam slot ☐
- construction cut ☐
- robber cut ☐
- gully ☐
- palaeochannel ☐
- furrow ☐
- field boundary ☐
- burial cut ☐
- other cut (describe below) ☐

FILL/DEPOSIT

(if you are using this section score out section **CUT** above)

DESCRIPTION

Compaction

☐ compact
☐ moderately compact
☑ loose
☐ friable

Colour

light ☐ mid ☐ dark ☑ mottled ☐

brownish ☑	brown ☐
greyish ☐	grey ☑
orangeish ☐	orange ☐
yellowish ☐	yellow ☐
reddish ☐	red ☐
blueish ☐	blue ☐

black ☐ white ☐ other* ☐

Composition

clayey ☐	clay ☐
silty ☐	silt ☑
sandy ☑	sand ☐
gravelly ☐	gravel ☐
peaty ☐	peat ☐

other* ☐

Thickness

0.19 m

Inclusions

use the following: O: occasional M: moderate F: frequent	stones*	chalk	iron pan	manganese	charcoal	plant remains*	wood	marine shell	bone*	pot	fired clay / CBM	CTP	mortar/plaster	leather/textile	glass	metal	industrial waste	lithics	coarse stone		
frequency	M																				
bulk find	☐	☐	☐	☐	☐	☑	☐	☐	☐	☐	☐	☐	☐	☐	☐	☐	☐	☐	☐	☐	☐

INTERPRETATION

- topsoil ☐
- subsoil ☐
- geological subsoil ☐
- remnant topsoil ☐
- surface ☐
- occupation layer ☐
- dumped layer ☐
- deliberate backfill ☐
- destruction debris ☐
- bedding layer ☐
- natural infilling ☑
- colluvial layer ☐
- in situ burning ☐
- post-pipe ☐
- packing ☐
- cremation ☐
- other fill/deposit (describe below) ☐

CROSS REFERENCE

Sample nos	Finds nos	Photo nos	Drawing nos
X	X	1610450 - 1610452	Surveyed: plan ☐ section ☐ levels ☐ D. 16181

Basic process

construction ☐ use ☐ disuse ☑

Date	28/11/17
Initials	JW
Checked by	

*This form is incomplete if fields marked with ◤ are empty. PTO for additional information (and describing all items marked with *) and sketches.*

ADDITIONAL INFORMATION

*(any further details that may be important for understanding the context, including items marked * overleaf)*

SINGULAR FILL OF GULLY [161178]. STABLE SILTING DEPOSIT. CONTAINING NO FINDS. MOSTLY SUB ANGULAR STONES FOUND TOWARDS BASE OF FILL, PROBABLY INITIALLY WASHED IN FROM SURROUNDING STONY NATURAL.

Refer to context

SKETCHES

(consider: location plan, detailed plan showing relationships, section showing fills/deposits as appropriate)

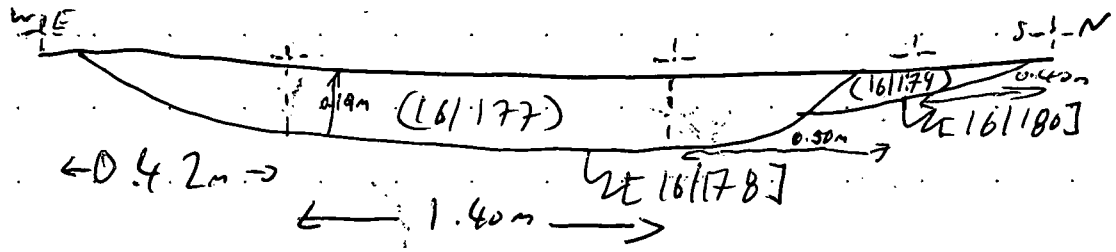

MOLA HEADLAND INFRASTRUCTURE

CONTEXT SHEET

Site code	Area/Field	Sub-area/Trench	Context number
A14	TEA16		[161178]
ECB #	**Subgroup**	**Parent context**	**Context type**
		[161178]	cut ☑ fill ☐ deposit ☐

STRATIGRAPHIC MATRIX

		(161177)		
		[161178]		
		(161179)		

STRATIGRAPHY

Same as context	
Cuts context	(161179)
Cut by context	

CUT

(if you are using this section score out section **FILL/DEPOSIT** below)

DESCRIPTION

Shape: sub- ☐ rectangular ☐ square ☐ circular ☐ linear ☑ curvilinear ☐ irregular ☐ other* ☐

Orientation: ☑ N-S ☐ E-W ☐ NE-SW ☐ NW-SE

Sides: ☐ vertical ☐ steep ☐ moderate ☐ gentle (sloping) ☐ stepped ☐ undercutting ☐ complex*

Base: ☐ flat ☐ concave ☐ v-shaped ☐ sloping ☐ uneven ☐ complex* — UNKNOWN

Dimensions	Length	Width	Depth	Diameter
in metres	0.42m	1.40m+	0.19m	–

Shape result of (tick all that apply): design ☑ material cut into ☐ natural processes ☐ degree of truncation ☐ uncertain ☐

INTERPRETATION

pit ☐, post-hole ☐, stake-hole ☐, ditch ☐, ring-ditch ☐, beam slot ☐, construction cut ☐, robber cut ☐, gully ☑, palaeochannel ☐, furrow ☐, field boundary ☐, burial cut ☐, other cut (describe below) ☐

FILL/DEPOSIT

(if you are using this section score out section **CUT** above)

DESCRIPTION

Compaction: ☐ compact ☐ moderately compact ☐ loose ☐ friable

Colour: light ☐ mid ☐ dark ☐ mottled ☐; brownish ☐ brown, greyish ☐ grey, orangeish ☐ orange, yellowish ☐ yellow, reddish ☐ red, blueish ☐ blue; black ☐ white ☐ other* ☐

Composition: clayey ☐ clay, silty ☐ silt, sandy ☐ sand, gravelly ☐ gravel, peaty ☐ peat; other* ☐

Thickness

Inclusions

use the following: O: occasional M: moderate F: frequent	stones*	chalk	iron pan	manganese	charcoal	plant remains*	wood	marine shell	bone*	pot	fired clay / CBM	CTP	mortar/plaster	leather/textile	glass	metal	industrial waste	lithics	coarse stone		
frequency																					
bulk find	☐	☐	☐	☐	☐	☐	☐	☐	☐	☐	☐	☐	☐	☐	☐	☐	☐	☐	☐	☐	☐

INTERPRETATION

topsoil ☐, subsoil ☐, geological subsoil ☐, remnant topsoil ☐, surface ☐, occupation layer ☐, dumped layer ☐, deliberate backfill ☐, destruction debris ☐, bedding layer ☐, natural infilling ☐, colluvial layer ☐, in situ burning ☐, post-pipe ☐, packing ☐, cremation ☐, other fill/deposit (describe below) ☐

CROSS REFERENCE

Sample nos	Finds nos	Photo nos	Drawing nos
X	X	1610450 – 1610452	A 11; Surveyed: plan ☐ section ☐ levels ☐; D/6181

Basic process: construction ☑ use ☐ disuse ☐

Date	28/11/17
Initials	JW
Checked by	

*This form is incomplete if fields marked with ◤ are empty. PTO for additional information (and describing all items marked with *) and sketches.*

ADDITIONAL INFORMATION

*(any further details that may be important for understanding the context, including items marked * overleaf)*

CUT OF SHALLOW GULLY WITH SINGULAR UNDATED NATURAL SILTING DEPOSIT. CUTS THROUGH THE TOP OF EARLIER BARROW DITCH FILL [1711]79].

Refer to context

SKETCHES

(consider: location plan, detailed plan showing relationships, section showing fills/deposits as appropriate)

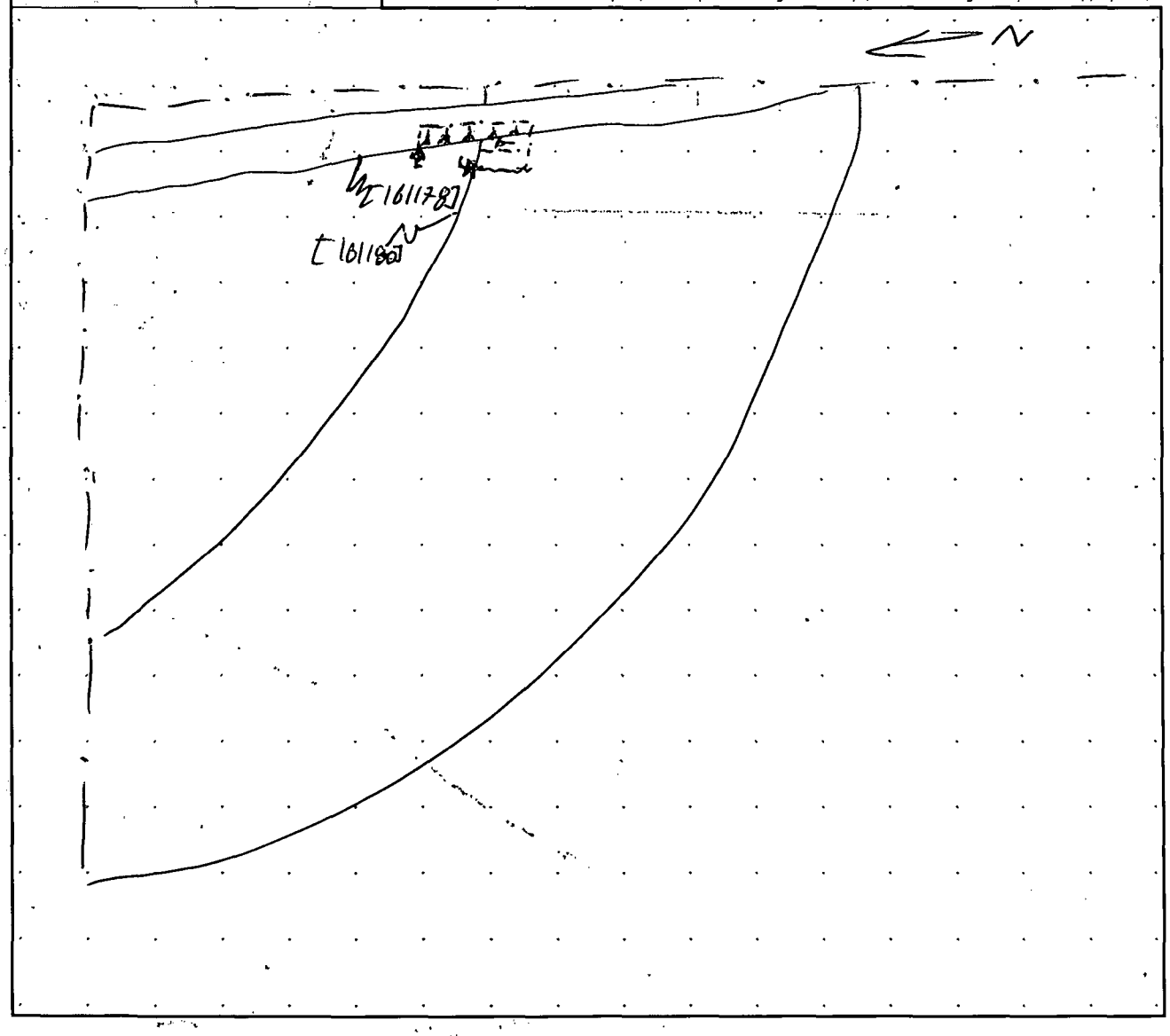

MOLA HEADLAND INFRASTRUCTURE

CONTEXT SHEET

Site code	Area/Field	Sub-area/Trench	Context number
			(161179)
ECB #	**Subgroup**	**Parent context**	**Context type**
			cut ☐ fill ☑ deposit ☐

STRATIGRAPHIC MATRIX — STRATIGRAPHY

		(161056)			Same as context	
		(161179)			Cuts context	
		[161180]			Cut by context	

CUT

(if you are using this section score out section **FILL/DEPOSIT** below)

DESCRIPTION

Shape: sub- ☐ rectangular ☐ square ☐ circular ☐ linear ☐ curvilinear ☐ irregular ☐ other* ☐

Orientation: ☐ N-S ☐ E-W ☐ NE-SW ☐ NW-SE (N)

Sides: ☐ vertical ☐ steep ☐ moderate (sloping) ☐ gentle (sloping) ☐ stepped ☐ undercutting ☐ complex*

Base: ☐ flat ☐ concave ☐ v-shaped ☐ sloping ☐ uneven ☐ complex*

Dimensions	Length	Width	Depth	Diameter
in metres				

Shape result of (tick all that apply): design ☐ material cut into ☐ natural processes ☐ degree of truncation ☐ uncertain ☐

INTERPRETATION

- pit ☐
- post-hole ☐
- stake-hole ☐
- ditch ☐
- ring-ditch ☐
- beam slot ☐
- construction cut ☐
- robber cut ☐
- gully ☐
- palaeochannel ☐
- furrow ☐
- field boundary ☐
- burial cut ☐
- other cut (describe below) ☐

FILL/DEPOSIT

(if you are using this section score out section **CUT** above)

DESCRIPTION

Compaction: ☐ compact ☐ moderately compact ☑ loose ☐ friable

Colour: light ☐ mid ☐ dark ☑ mottled ☐

brownish ☑	brown ☐
greyish ☐	grey ☑
orangeish ☐	orange ☐
yellowish ☐	yellow ☐
reddish ☐	red ☐
blueish ☐	blue ☐

black ☐ white ☐ other* ☐

Composition

clayey ☐	clay ☐
silty ☐	silt ☑
sandy ☑	sand ☐
gravelly ☐	gravel ☐
peaty ☐	peat ☐

other* ☐

Thickness: 0.14m

Inclusions

use the following: O: occasional M: moderate F: frequent	stones*	chalk	iron pan	manganese	charcoal	plant remains*	wood	marine shell	bone*	pot	fired clay / CBM	CTP	mortar/plaster	leather/textile	glass	metal	industrial waste	lithics	coarse stone
frequency	M																		
bulk find	☐	☐	☐	☐	☐	☐	☐	☐	☐	☐	☐	☐	☐	☐	☐	☐	☐	☐	☐

INTERPRETATION

- topsoil ☐
- subsoil ☐
- geological subsoil ☐
- remnant topsoil ☐
- surface ☐
- occupation layer ☐
- dumped layer ☐
- deliberate backfill ☐
- destruction debris ☐
- bedding layer ☐
- natural infilling ☑
- colluvial layer ☐
- in situ burning ☐
- post-pipe ☐
- packing ☐
- cremation ☐
- other fill/deposit (describe below) ☐

CROSS REFERENCE

Sample nos	Finds nos	Photo nos	Drawing nos #
X	A	1610450–1610452	Surveyed: plan ☐ section ☐ levels ☐ D.16181

Basic process: construction ☐ use ☐ disuse ☑

Date	28/11/17
Initials	JW
Checked by	

*This form is incomplete if fields marked with ◤ are empty. PTO for additional information (and describing all items marked with *) and sketches.*

ADDITIONAL INFORMATION

*(any further details that may be important for understanding the context, including items marked * overleaf)*

~~SIMILAR~~ SILTING FILL OF RING DITCH WITH NO FINDS RECOVERED.

TRUNCATED BY LATER GULLY [161178] WHICH WAS ALSO UNDATEABLE.

Refer to context

SKETCHES

(consider: location plan, detailed plan showing relationships, section showing fills/deposits as appropriate)

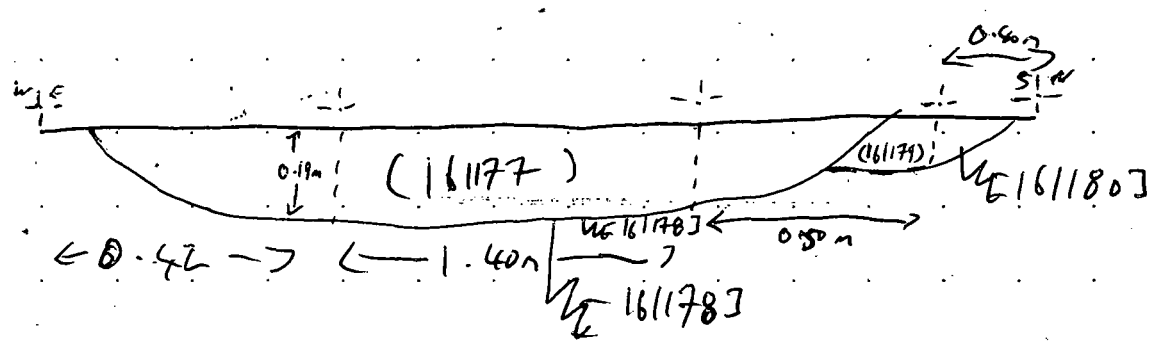

MOLA HEADLAND INFRASTRUCTURE

MOLA HEADLAND ARCHAEOLOGY

CONTEXT SHEET

Site code	Area/Field	Sub-area/Trench	Context number
A14	TEA16		[161180]
ECB #	**Subgroup**	**Parent context**	**Context type**
		[161180]	cut ☐ fill ☐ deposit ☐

STRATIGRAPHIC MATRIX — STRATIGRAPHY

		(161179)			Same as context
		[161180]			Cuts context
		(161003)			Cut by context

CUT

(if you are using this section score out section **FILL/DEPOSIT** below)

DESCRIPTION — INTERPRETATION

Shape: sub- ☐ rectangular ☐ square ☐ circular ☐ linear ☐ curvilinear ☑ irregular ☐ other* ☐

Orientation: ☐ N-S ☐ E-W ☐ NE-SW ☐ NW-SE (N)

Sides: ☐ vertical ☐ steep ☑ moderate ☐ gentle (sloping) ☐ stepped ☐ undercutting ☐ complex*

Base: ☐ flat ☐ concave ☐ v-shaped UNKNOWN ☐ sloping ☐ uneven ☐ complex*

Dimensions	Length	Width	Depth	Diameter
in metres	—	0.40m+	0.14m	

Shape result of (tick all that apply): design ☑ material cut into ☐ natural processes ☐ degree of truncation ☐ uncertain ☐

INTERPRETATION: pit ☐ post-hole ☐ stake-hole ☐ ditch ☐ ring-ditch ☑ beam slot ☐ construction cut ☐ robber cut ☐ gully ☐ palaeochannel ☐ furrow ☐ field boundary ☐ burial cut ☐ other cut (describe below) ☐

FILL/DEPOSIT

(if you are using this section score out section **CUT** above)

DESCRIPTION — INTERPRETATION

Compaction: ☐ compact ☐ moderately compact ☐ loose ☐ friable

Colour: light ☐ mid ☐ dark ☐ mottled ☐; brownish ☐ brown ☐; greyish ☐ grey ☐; orangeish ☐ orange ☐; yellowish ☐ yellow ☐; reddish ☐ red ☐; blueish ☐ blue ☐; black ☐ white ☐ other* ☐

Composition: clayey ☐ clay ☐; silty ☐ silt ☐; sandy ☐ sand ☐; gravelly ☐ gravel ☐; peaty ☐ peat ☐; other* ☐

Thickness

Inclusions

use the following: O: occasional M: moderate F: frequent	stones*	chalk	iron pan	manganese	charcoal	plant remains*	wood	marine shell	bone*	pot	fired clay / CBM	CTP	mortar/plaster	leather/textile	glass	metal	industrial waste	lithics	coarse stone		
frequency																					
bulk find	☐	☐	☐	☐	☐	☐	☐	☐	☐	☐	☐	☐	☐	☐	☐	☐	☐	☐	☐	☐	☐

INTERPRETATION: topsoil ☐ subsoil ☐ geological subsoil ☐ remnant topsoil ☐ surface ☐ occupation layer ☐ dumped layer ☐ deliberate backfill ☐ destruction debris ☐ bedding layer ☐ natural infilling ☐ colluvial layer ☐ in situ burning ☐ post-pipe ☐ packing ☐ cremation ☐ other fill/deposit (describe below) ☐

CROSS REFERENCE

Sample nos	Finds nos	Photo nos	Drawing nos # 11
4	4	161 0460 161 0452	Surveyed: plan ☐ section ☐ levels ☐ D 16181

Basic process: construction ☑ use ☐ disuse ☐

Date	28/11/17
Initials	JW
Checked by	

*This form is incomplete if fields marked with ◤ are empty. PTO for additional information (and describing all items marked with *) and sketches.*

ADDITIONAL INFORMATION

*(any further details that may be important for understanding the context, including items marked * overleaf)*

PARTIAL CUT OF ~~RED~~ NARROW DITCH ~~[illegible]~~, DATED TO BRONZE AGE FROM ANOTHER SLOT.

EXCAVATED TO LEVEL FOR RELATIONSHIP SECTION WITH LATER GULLY [161178]

Refer to context

SKETCHES

(consider: location plan, detailed plan showing relationships, section showing fills/deposits as appropriate)

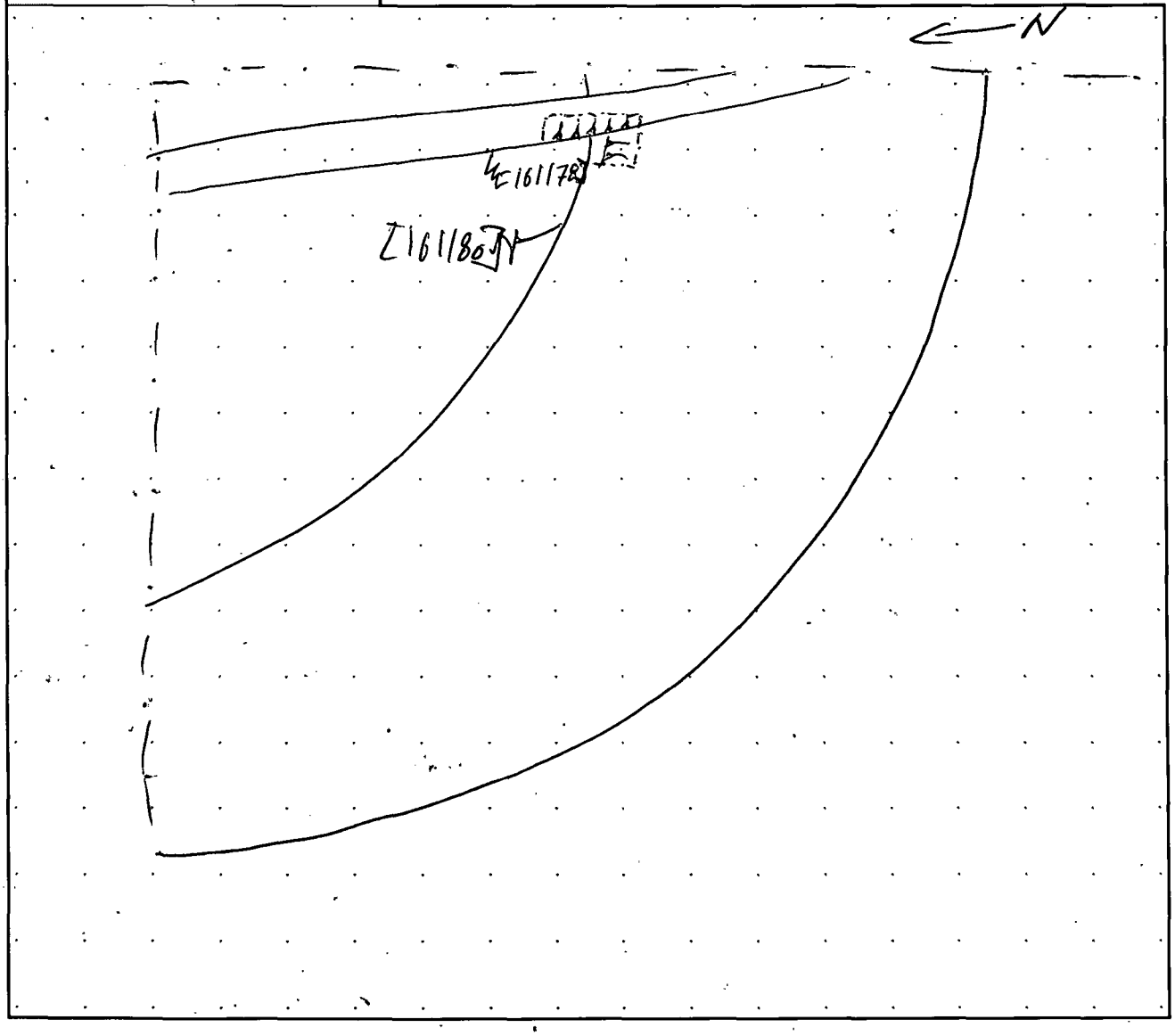

MOLA HEADLAND INFRASTRUCTURE

MOLA HEADLAND ARCHAEOLOGY

CONTEXT SHEET

Site code	Area/Field	Sub-area/Trench	Context number
A14	TEA16		(161181)
ECB #	**Subgroup**	**Parent context**	**Context type**
		[161171]	cut ☐ fill ☑ deposit ☑

STRATIGRAPHIC MATRIX / STRATIGRAPHY

		~~[161171]~~	(161056)		Same as context	
		(161181)			Cuts context	
		~~(161003)~~	(161174)		Cut by context	

CUT

(if you are using this section score out section **FILL/DEPOSIT** below)

DESCRIPTION

Shape: sub- ☐ rectangular ☐ square ☐ circular ☐ linear ☐ curvilinear ☐ irregular ☐ other* ☐

Orientation: ☐ N-S ☐ E-W ☐ NE-SW ☐ NW-SE

Sides: ☐ vertical ☐ steep ☐ moderate ☐ gentle (sloping) ☐ stepped ☐ undercutting ☐ complex*

Base: ☐ flat ☐ concave ☐ v-shaped ☐ sloping ☐ uneven ☐ complex*

Dimensions	Length	Width	Depth	Diameter
in metres				

Shape result of (tick all that apply): design ☐ material cut into ☐ natural processes ☐ degree of truncation ☐ uncertain ☐

INTERPRETATION

- pit ☐
- post-hole ☐
- stake-hole ☐
- ditch ☑
- ring-ditch ☐
- beam slot ☐
- construction cut ☐
- robber cut ☐
- gully ☐
- palaeochannel ☐
- furrow ☐
- field boundary ☐
- burial cut ☐
- other cut (describe below) ☐

FILL/DEPOSIT

(if you are using this section score out section **CUT** above)

DESCRIPTION

Compaction: ☐ compact ☑ moderately compact ☐ loose ☐ friable

Colour: light ☐ mid ☑ dark ☐ mottled ☐

brownish ☐	brown ☐
greyish ☑	grey ☐
orangeish ☐	orange ☐
yellowish ☐	yellow ☐
reddish ☐	red ☑
blueish ☐	blue ☐

black ☐ white ☐ other* ☐

Composition

clayey ☐	clay ☐
silty ☐	silt ☐
sandy ☐	sand ☑
gravelly ☐	gravel ☐
peaty ☐	peat ☐

other* ☐

Thickness: 0.05

Inclusions

use the following: O: occasional M: moderate F: frequent	stones*	chalk	iron pan	manganese	charcoal	plant remains*	wood	marine shell	bone*	pot	fired clay / CBM	CTP	mortar/plaster	leather/textile	glass	metal	industrial waste	lithics	coarse stone		
frequency	O																				
bulk find	☐	☐	☐	☐	☐	☐	☐	☐	☐	☐	☐	☐	☐	☐	☐	☐	☐	☐	☐	☐	☐

INTERPRETATION

- topsoil ☐
- subsoil ☐
- geological subsoil ☐
- remnant topsoil ☐
- surface ☐
- occupation layer ☐
- dumped layer ☐
- deliberate backfill ☐
- destruction debris ☐
- bedding layer ☐
- natural infilling ☐
- colluvial layer ☐
- in situ burning ☐
- post-pipe ☐
- packing ☐
- cremation ☐
- other fill/deposit (describe below) ☐

BURNT NATURAL

CROSS REFERENCE

Sample nos	Finds nos	Photo nos	Drawing nos
S16156	/	1610407-409 1610426-429 1610435-441 1610453-462 1610477-486	Surveyed: plan ☑ section ☑ levels ☐ S - D16184 - SHEET 12 P - D16180 - SHEET 13

Basic process: construction ☐ use ☐ disuse ☑

Date	01/12/17
Initials	DD
Checked by	

*This form is incomplete if fields marked with ◤ are empty. PTO for additional information (and describing all items marked with *) and sketches.*

IT IS NOT CLEAR HOW THIS NATURAL BURNT BUT THERE ARE A FEW OPTIONS:

ADDITIONAL INFORMATION

(any further details that may be important for understanding the context, including items marked * overleaf)

THIS IS A DEPOSIT OF 'BURNT NATURAL' ~~THAT~~ IT FORMED DUE TO PIT BEING CUT FOR TWO CREMATION VESSELS TO SIT INSIDE. THE GROUND AROUND WAS THEN HEAT AFFECTED, ~~ANOTHER OPTION AS TO HOW~~ DUE TO THE HOT ASHES AND POTS. ANOTHER OPTION ~~WAS~~ IS THAT THERE WAS AN IN-SITU BURNING EVENT WHICH BURNT THE OUTER NATURAL. THE FIRST OPTION HAS BEEN USED TO CONSTRUCT THE MATRIX FOR THIS PIT BUT BOTH OPTIONS ARE VALID.

WITHIN THIS DEPOSIT THERE WERE NO FINDS BUT PIECES OF CHARCOAL & BURNT BONE SAT ON THE EDGE OF IT DUE TO STAINING ~~O~~ FROM THE FILL (161174).

Refer to context [161171] (161182)

SKETCHES

(consider: location plan, detailed plan showing relationships, section showing fills/deposits as appropriate)

PLAN OF THE PIT AFTER THE HEAT AFFECTED WAS REMOVED

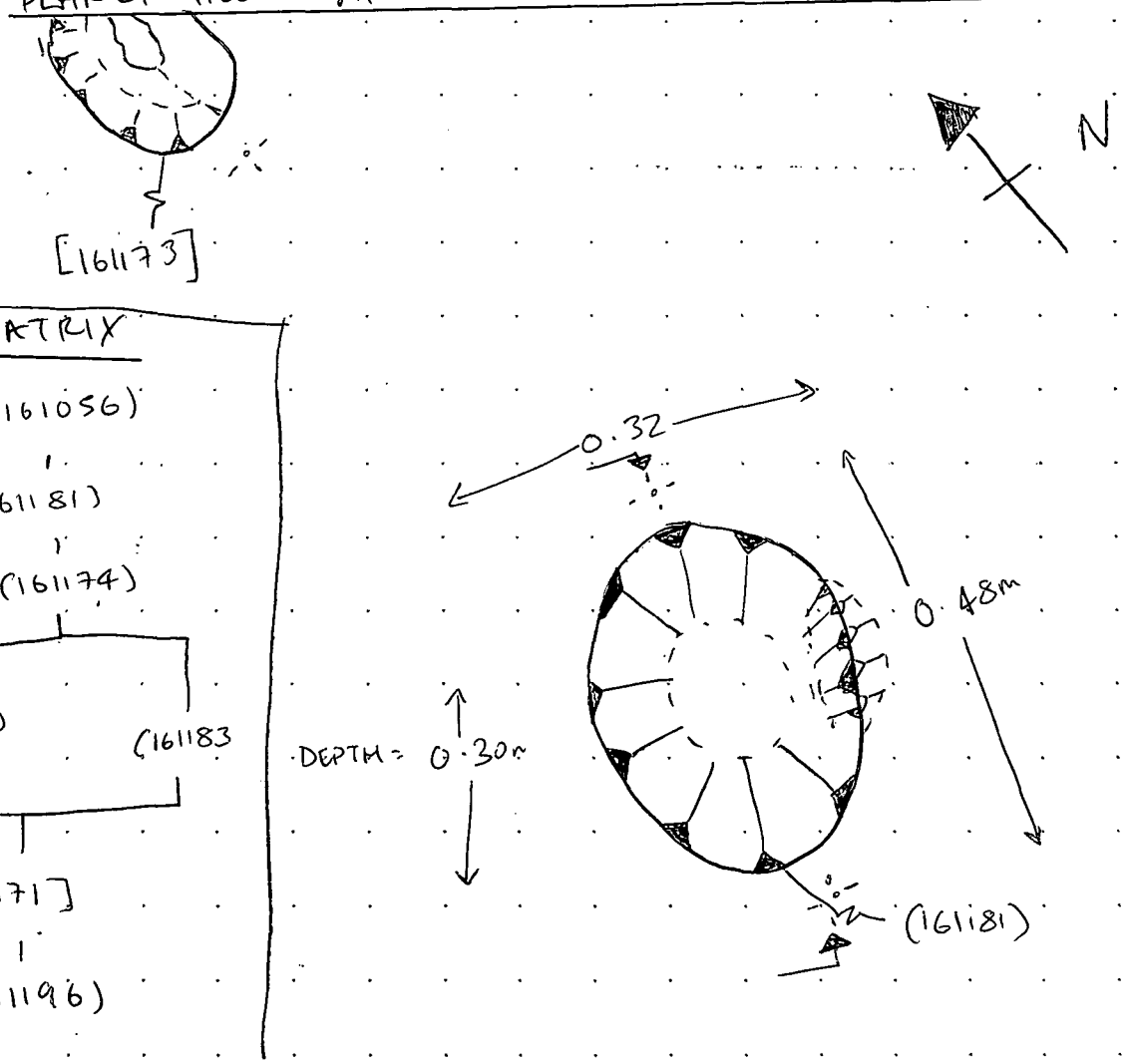

MOLA HEADLAND INFRASTRUCTURE

MOLA HEADLAND ARCHAEOLOGY

CONTEXT SHEET

Site code	Area/Field	Sub-area/Trench	Context number
A14	TEA 16		(161182)
ECB #	**Subgroup**	**Parent context**	**Context type**
		[161171]	cut ☐ fill ☑ deposit ☐

STRATIGRAPHIC MATRIX / STRATIGRAPHY

		(161174)			Same as context
		(161182)	-(161183)		Cuts context
		[161171]			Cut by context

CUT

(if you are using this section score out section **FILL/DEPOSIT** below)

DESCRIPTION

Shape

sub- ☐ rectangular ☑ square ☐ circular ☐ linear ☐ curvilinear ☐ irregular ☐ other* ☐

Orientation

☐ N-S
☐ E-W
☐ NE-SW
☐ NW-SE

N

Sides

☐ vertical
☐ steep
☐ moderate
☐ gentle
sloping
☐ stepped
☐ undercutting
☐ complex*

Base

☐ flat
☐ concave
☐ v-shaped
☐ sloping
☐ uneven
☐ complex*

Dimensions	Length	Width	Depth	Diameter
in metres				

Shape result of (tick all that apply)

design ☐ material cut into ☐ natural processes ☐ degree of truncation ☐ uncertain ☐

INTERPRETATION

- pit ☐
- post-hole ☐
- stake-hole ☐
- ditch ☐
- ring-ditch ☐
- beam slot ☐
- construction cut ☐
- robber cut ☐
- gully ☐
- palaeochannel ☐
- furrow ☐
- field boundary ☐
- burial cut ☐
- other cut (describe below) ☐

FILL/DEPOSIT

(if you are using this section score out section **CUT** above)

DESCRIPTION

Compaction

☐ compact
☑ moderately compact
☐ loose
☐ friable

Colour

light ☐ mid ☑ dark ☐ mottled ☐

brownish ☐	☑ brown
greyish ☑	☐ grey
orangeish ☐	☐ orange
yellowish ☐	☐ yellow
reddish ☐	☐ red
blueish ☐	☐ blue

black ☑ white ☐ other* ☐

Composition

clayey ☐	☐ clay
silty ☐	☐ silt
sandy ☐	☐ sand
gravelly ☐	☐ gravel
peaty ☐	☐ peat

UNKNOWN

other* ☐

Thickness

UNKNOWN

Inclusions

use the following: O: occasional M: moderate F: frequent

	stones*	chalk	iron pan	manganese	charcoal	plant remains*	wood	marine shell	bone*	pot	fired clay / CBM	CTP	mortar/plaster	leather/textile	glass	metal	industrial waste	lithics	coarse stone		
frequency					F				F												
bulk find	☐	☐	☐	☐	☐	☐	☐	☐	☐	☐	☐	☐	☐	☐	☐	☐	☐	☐	☐	☐	☐

INTERPRETATION

- topsoil ☐
- subsoil ☐
- geological subsoil ☐
- remnant topsoil ☐
- surface ☐
- occupation layer ☐
- dumped layer ☐
- deliberate backfill ☑
- destruction debris ☐
- bedding layer ☐
- natural infilling ☐
- colluvial layer ☐
- in situ burning ☐
- post-pipe ☐
- packing ☐
- cremation ☑
- other fill/deposit (describe below) ☐

~~CREMAT~~

CROSS REFERENCE

Sample nos	Finds nos	Photo nos	Drawing nos
S16146 (TO BE USED IN POST EX)	F16250 (FOR ITS VESSEL)	1610426-429 1610435-441	Surveyed: plan ☑ section ☐ levels ☐ D16180 - SHEET 13

Basic process

construction ☐ use ☑ disuse ☐

Date	01 / 12
Initials	DO
Checked by	

*This form is incomplete if fields marked with ◤ are empty. PTO for additional information (and describing all items marked with *) and sketches.*

ADDITIONAL INFORMATION

*(any further details that may be important for understanding the context, including items marked * overleaf)*

FILL OF CREMATION VESSEL F16250. THIS FILL REMAINS WITHIN THE POT AND NEEDS TO BE REMOVED & SAMPLED IN POST-EX. IT SITS IN A MOD-LARGE VESSEL THAT WAS FIRST ONLY PARTIALLY VISIBLE IN THE HALF SECTION AND ONCE THE PIT IT SITS WITHIN WAS EXCATED IT WAS FULLY VISIBLE. THIS POT HAS CLEARLY BEEN USED TO STORE CREMATION MATERIAL AS THERE WAS LOTS OF CHARCOAL AND BURNT BONE VISIBLE WITHIN THE POT FILL AND IN THE FILL SURROUNDING THE POT. THIS POT IS ONE OF TWO VESSELS SITTING IN THIS PIT.

Refer to context [16117] (16118)

SKETCHES

(consider: location plan, detailed plan showing relationships, section showing fills/deposits as appropriate)

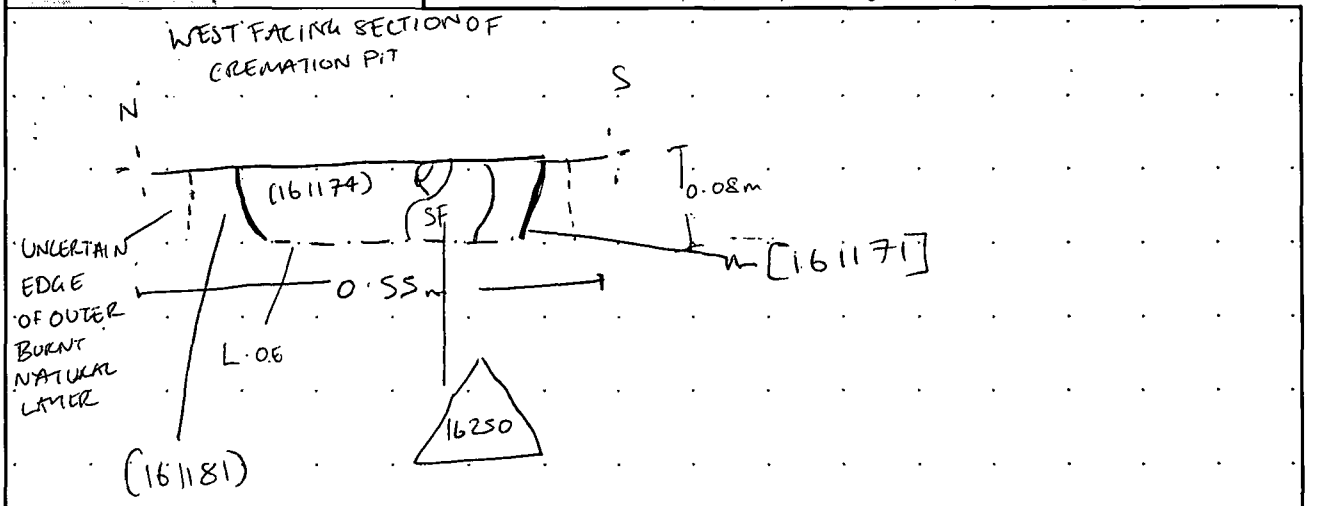

MOLA HEADLAND INFRASTRUCTURE

MOLA HEADLAND ARCHAEOLOGY

CONTEXT SHEET

Site code	Area/Field	Sub area/Trench	Context number
A14	TEA16		(161183)
ECB #	**Subgroup**	**Parent context**	**Context type**
		[161171]	cut ☐ fill ☑ deposit ☐

STRATIGRAPHIC MATRIX — STRATIGRAPHY

		(161174)			Same as context
		(161183)	-(161182)		Cuts context
		[161171]			Cut by context

CUT

(if you are using this section score out section **FILL/DEPOSIT** below)

DESCRIPTION

Shape

sub- ☐ rectangular ☐ square ☐ circular ☐ linear ☐ curvilinear ☐ irregular ☐ other* ☐

Orientation

☐ N-S
☐ E-W
☐ NE-SW
☐ NW-SE

N

Sides

☐ vertical
☐ steep
☐ moderate
☐ gentle
sloping
☐ stepped
☐ undercutting
☐ complex*

Base

☐ flat
☐ concave
☐ v-shaped
☐ sloping
☐ uneven
☐ complex*

Dimensions	Length	Width	Depth	Diameter
in metres				

Shape result of (tick all that apply)

design ☐ material cut into ☐ natural processes ☐ degree of truncation ☐ uncertain ☐

INTERPRETATION

- pit ☐
- post-hole ☐
- stake-hole ☐
- ditch ☐
- ring-ditch ☐
- beam slot ☐
- construction cut ☐
- robber cut ☐
- gully ☐
- palaeochannel ☐
- furrow ☐
- field boundary ☐
- burial cut ☐
- other cut (describe below) ☐

FILL/DEPOSIT

(if you are using this section score out section **CUT** above)

DESCRIPTION

Compaction

☐ compact
☑ moderately compact
☐ loose
☐ friable

Colour

light ☐ mid ☐ dark ☐ mottled ☐

brownish ☐ ☐ brown
greyish ☐ ☐ grey
orangeish ☐ ☐ orange
yellowish ☐ ☐ yellow
reddish ☐ ☐ red
blueish ☐ ☐ blue

black ☑ white ☐ other* ☐

Composition

clayey ☐ ☐ clay
silty ☐ ☐ silt
sandy ☐ ☐ sand
gravelly ☐ ☐ gravel
peaty ☐ ☐ peat

N/A

other* ☐

Thickness

UNKNOWN

Inclusions

use the following: O: occasional M: moderate F: frequent	stones*	chalk	iron pan	manganese	charcoal	plant remains*	wood	marine shell	bone*	pot	fired clay/CBM	CTP	mortar/plaster	leather/textile	glass	metal	industrial waste	lithics	coarse stone		
frequency							UNKNOWN														
bulk find	☐	☐	☐	☐	☐	☐	☐	☐	☐	☐	☐	☐	☐	☐	☐	☐	☐	☐	☐	☐	☐

INTERPRETATION

- topsoil ☐
- subsoil ☐
- geological subsoil ☐
- remnant topsoil ☐
- surface ☐
- occupation layer ☐
- dumped layer ☐
- deliberate backfill ☑
- destruction debris ☐
- bedding layer ☐
- natural infilling ☐
- colluvial layer ☐
- in situ burning ☐
- post-pipe ☐
- packing ☐
- cremation ☑
- other fill/deposit (describe below) ☐

CROSS REFERENCE

Sample nos	Finds nos	Photo nos	Drawing nos
16147 (TO BE USED IN POST EX)	F16251 (TALE CLEM VESSEL)	1610426-429 1610435-441	Surveyed: plan ☑ section ☐ levels ☐ D16180 SHEET 13

Basic process

construction ☐ use ☑ disuse ☐

Date	01/12
Initials	DO
Checked by	

This form is incomplete if fields marked with ◤ are empty. PTO for additional information (and describing all items marked with *) and sketches.

ADDITIONAL INFORMATION
(any further details that may be important for understanding the context, including items marked * overleaf)

FILL WITHIN A VESSEL F16251. THIS IS MOST LIKELY A CREMATION VESSEL SO THIS FILL PROBABLY INCLUDES PLENTY OF BURNT BONE & CHARCOAL. HOWEVER THE FILL REMAINS IN THE POT AND NEEDS TO BE REMOVED & SAMPLED IN POST EX. THIS POT SITS NEXT ANOTHER LARGER CREMATION VESSEL WHICH HAS VISIBLE BONE AND CHARCOAL IN ITS FILL ~~WHEREAS THAT IS NOT THE CASE &~~ THE FILL AROUND THE TWO POTS IS VERY SIMILAR AND MAY BE THE SAME MATERIAL AS THAT INSIDE THE POTS.

Refer to context [161171](161182)(161181)

SKETCHES
(consider: location plan, detailed plan showing relationships, section showing fills/deposits as appropriate)

MOLA HEADLAND INFRASTRUCTURE

CONTEXT SHEET

Site code	Area/Field	Sub-area/Trench	Context number
A 14	TEA 16		[16 1184]
ECB #	**Subgroup**	**Parent context**	**Context type**
		[16 1184	cut ☑ fill ☐ deposit ☐

STRATIGRAPHIC MATRIX

					STRATIGRAPHY
		(16 1131)			Same as context
		[16 1184]			Cuts context (16 1129) (16 1130)
		(16 1129)			Cut by context —

CUT (if you are using this section score out section **FILL/DEPOSIT** below) — DESCRIPTION / INTERPRETATION

Shape: sub- ☐ rectangular ☐ square ☐ circular ☐ linear ☐ curvilinear ☑ irregular ☐ other* ☐

Orientation: ☑ N-S ☐ E-W ☐ NE-SW ☐ NW-SE

Sides NA: ☐ vertical ☐ steep ☐ moderate ☐ gentle (sloping) ☐ stepped ☐ undercutting ☐ complex*

Base NA: ☐ flat ☐ concave ☐ v-shaped ☐ sloping ☐ uneven ☐ complex*

Dimensions (in metres)	Length	Width	Depth	Diameter
	NA	4.20	0.40 +	

Shape result of (tick all that apply): design ☑ material cut into ☐ natural processes ☐ degree of truncation ☐ uncertain ☐

INTERPRETATION: pit ☐ post-hole ☐ stake-hole ☐ ditch ☐ ring-ditch ☑ beam slot ☐ construction cut ☐ robber cut ☐ gully ☐ palaeochannel ☐ furrow ☐ field boundary ☐ burial cut ☐ other cut (describe below) ☐

FILL/DEPOSIT (if you are using this section score out section **CUT** above) — DESCRIPTION / INTERPRETATION

Compaction: ☐ compact ☐ moderately compact ☐ loose ☐ friable

Colour: light ☐ mid ☐ dark ☐ mottled ☐; brownish ☐ brown ☐; greyish ☐ grey ☐; orangeish ☐ orange ☐; yellowish ☐ yellow ☐; reddish ☐ red ☐; blueish ☐ blue ☐; black ☐ white ☐ other* ☐

Composition: clayey ☐ clay ☐; silty ☐ silt ☐; sandy ☐ sand ☐; gravelly ☐ gravel ☐; peaty ☐ peat ☐; other* ☐

Thickness

Inclusions

use the following: O: occasional M: moderate F: frequent	stones*	chalk	iron pan	manganese	charcoal	plant remains*	wood	marine shell	bone*	pot	fired clay / CBM	CTP	mortar/plaster	leather/textile	glass	metal	industrial waste	lithics	coarse stone		
frequency																					
bulk find	☐	☐	☐	☐	☐	☐	☐	☐	☐	☐	☐	☐	☐	☐	☐	☐	☐	☐	☐	☐	☐

INTERPRETATION: topsoil ☐ subsoil ☐ geological subsoil ☐ remnant topsoil ☐ surface ☐ occupation layer ☐ dumped layer ☐ deliberate backfill ☐ destruction debris ☐ bedding layer ☐ natural infilling ☐ colluvial layer ☐ in situ burning ☐ post-pipe ☐ packing ☐ cremation ☐ other fill/deposit (describe below) ☐

CROSS REFERENCE

Sample nos	Finds nos	Photo nos	Drawing nos
\	\	1610356 1610393	# 11 Surveyed: plan ☐ section ☑ levels ☐ D16166

Basic process: construction ☑ use ☐ disuse ☐

Date 21/12/17

Initials AC

Checked by

*This form is incomplete if fields marked with ◤ are empty. PTO for additional information (and describing all items marked with *) and sketches.*

ADDITIONAL INFORMATION

*(any further details that may be important for understanding the context, including items marked * overleaf)*

CUT [161184] OF THE BARROW OUTER DITCH, THIS CUT IS VISIBLE IN SECTION WHICH PRESENTS FILL OF BARROW MOUND, TOP OF BARROW DITCH AND NATURAL FILLS CUT BY DITCH.

Refer to context

SKETCHES

(consider: location plan, detailed plan showing relationships, section showing fills/deposits as appropriate)

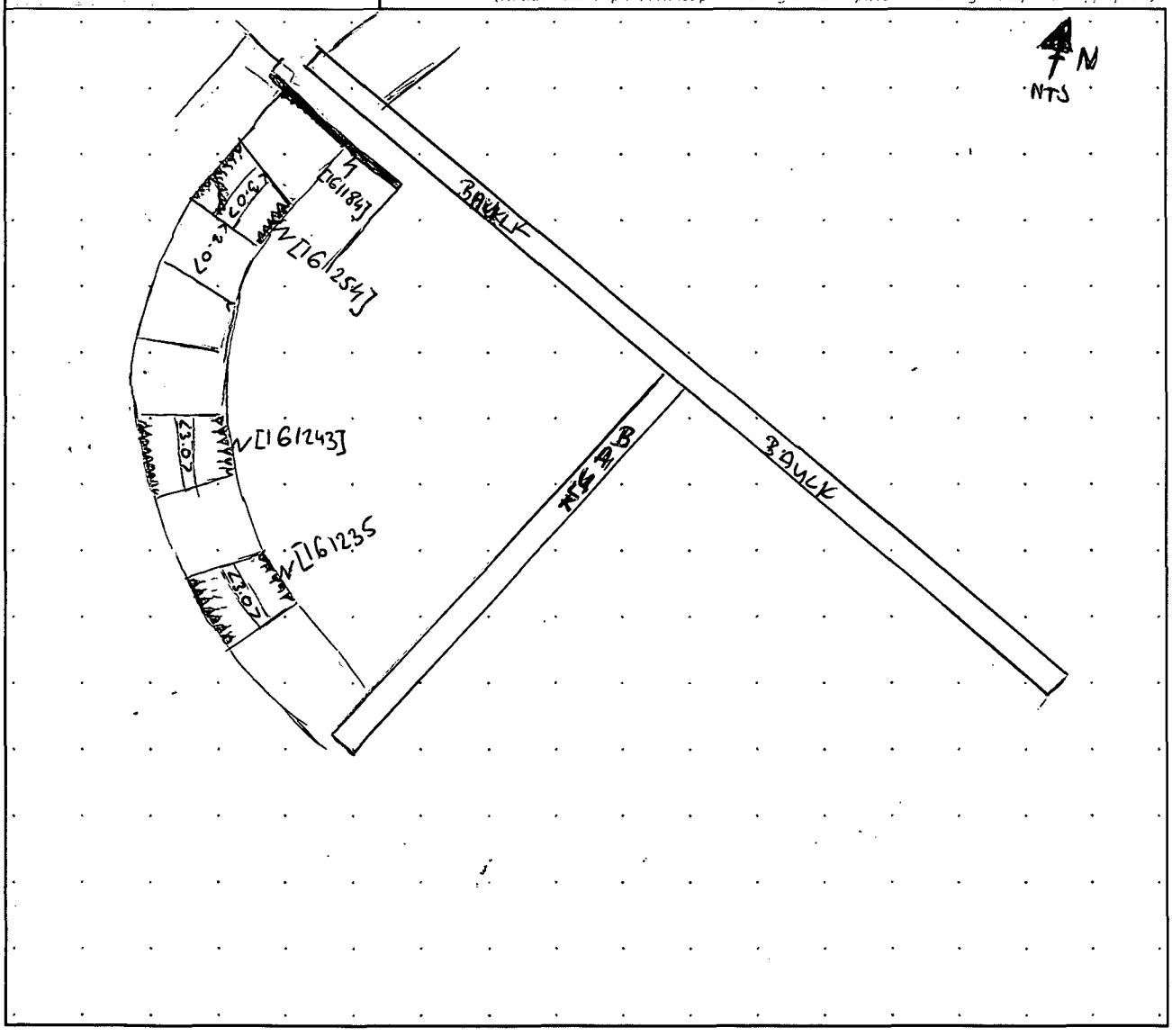

MOLA HEADLAND INFRASTRUCTURE

MOLA HEADLAND ARCHAEOLOGY

CONTEXT SHEET

Site code	Area/Field	Sub-area/Trench	Context number
A.14	TEA 16	—	(161185)
ECB #	**Subgroup**	**Parent context**	**Context type**
—	—	[161173]	cut ☐ fill ☒ deposit ☐

STRATIGRAPHIC MATRIX / STRATIGRAPHY

		(161056)			Same as context
		(161185)			Cuts context
		(161186)			Cut by context

CUT

(if you are using this section score out section **FILL/DEPOSIT** below)

DESCRIPTION

Shape: sub- ☐ rectangular ☐ square ☐ circular ☐ linear ☐ curvilinear ☐ irregular ☐ other* ☐

Orientation: ☐ N-S ☐ E-W ☐ NE-SW ☐ NW-SE (N)

Sides: ☐ vertical ☐ steep ☐ moderate ☐ gentle (sloping) ☐ stepped ☐ undercutting ☐ complex*

Base: ☐ flat ☐ concave ☐ v-shaped ☐ sloping ☐ uneven ☐ complex*

Dimensions	Length	Width	Depth	Diameter
in metres				

Shape result of (tick all that apply): design ☐ material cut into ☐ natural processes ☐ degree of truncation ☐ uncertain ☐

INTERPRETATION

- pit ☐
- post-hole ☐
- stake-hole ☐
- ditch ☐
- ring-ditch ☐
- beam slot ☐
- construction cut ☐
- robber cut ☐
- gully ☐
- palaeochannel ☐
- furrow ☐
- field boundary ☐
- burial cut ☐
- other cut (describe below) ☐

FILL/DEPOSIT

(if you are using this section score out section **CUT** above)

DESCRIPTION

Compaction: ☐ compact ☒ moderately compact ☐ loose ☐ friable

Colour: light ☐ mid ☐ dark ☒ mottled ☐

brownish ☐	brown ☐
greyish ☐	grey ☐
orangeish ☐	orange ☐
yellowish ☐	yellow ☐
reddish ☐	red ☐
blueish ☐	blue ☐

black ☒ white ☐ other* ☐

Composition

clayey ☐	clay ☐
silty ☐	silt ☒
sandy ☒	sand ☐
gravelly ☐	gravel ☐
peaty ☐	peat ☐

other* ☐

Thickness

Inclusions

use the following: O: occasional M: moderate F: frequent	stones*	chalk	iron pan	manganese	charcoal	plant remains*	wood	marine shell	bone*	pot	fired clay / CBM	CTP	mortar/plaster	leather/textile	glass	metal	industrial waste	lithics	coarse stone		
frequency					F																
bulk find	☐	☐	☐	☐	☐	☐	☐	☐	☐	☐	☐	☐	☐	☐	☐	☐	☐	☐	☐	☐	☐

INTERPRETATION

- topsoil ☐
- subsoil ☐
- geological subsoil ☐
- remnant topsoil ☐
- surface ☐
- occupation layer ☐
- dumped layer ☐
- deliberate backfill ☐
- destruction debris ☐
- bedding layer ☐
- natural infilling ☐
- colluvial layer ☐
- in situ burning ☐
- post-pipe ☐
- packing ☐
- cremation ☒
- other fill/deposit (describe below) ☒

CREMATION

CROSS REFERENCE

Sample nos	Finds nos	Photo nos	Drawing nos # 14
S16150	/	1610444 1610449 1610463→472	Surveyed: plan ☒ section ☒ levels ☐ D16182 D16177

Basic process: construction ☐ use ☒ disuse ☐

Date	30/11/17
Initials	RG
Checked by	

*This form is incomplete if fields marked with ◤ are empty. PTO for additional information (and describing all items marked with *) and sketches.*

ADDITIONAL INFORMATION

*(any further details that may be important for understanding the context, including items marked * overleaf)*

FILL OF CREMATION. THIS IS A VERY BLACK COLOUR BECAUSE OF THE CHARCOAL. THIS FILL WAS IN THE VESSEL F16252, BUT THE NORTH LIMIT WASN'T SO DELIMITED BECAUSE THE BROKEN VESSEL. THE THICKNESS THAT WE CAN SEE FROM THE SECTION D16177 IS VERY THIN (AROUND 0,02m) BUT INTO THE VESSEL IT COULD BE MORE.

THIS FILL REMAINS WITHIN THE POT AND NEEDS TO BE REMOVED SAMPLED IN POST-EX

Refer to context (16172) [16173]

SKETCHES

(consider: location plan, detailed plan showing relationships, section showing fills/deposits as appropriate)

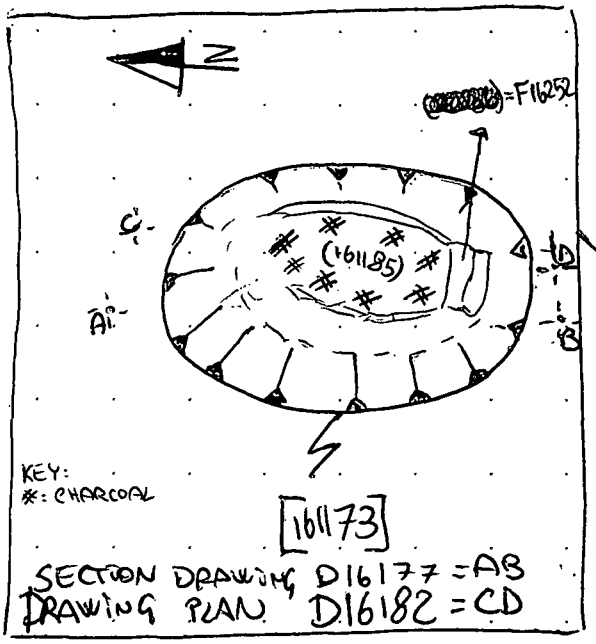

SECTION DRAWING D16177 = AB
DRAWING PLAN D16182 = CD

PLAN NTS

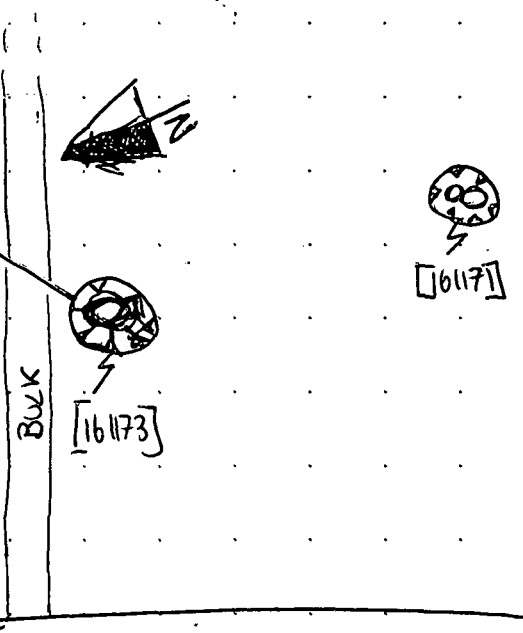

D16177

W. FAC. SECTION OF CREMATION PIT

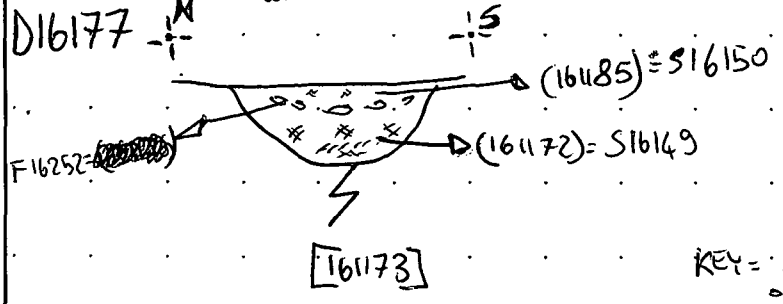

SECTION NTS

KEY = * = CHARCOAL
ooo = POT (VESSEL)
//// = ASH

MOLA HEADLAND INFRASTRUCTURE

CONTEXT SHEET

Site code	Area/Field	Sub-area/Trench	Context number
A 14	TEA 16		(161189)
ECB #	**Subgroup**	**Parent context**	**Context type**
		[161190]	cut ☐ fill ☒ deposit ☐

STRATIGRAPHIC MATRIX / STRATIGRAPHY

		[161150]			Same as context	
		(161189)			Cuts context	
		[161190]			Cut by context	161150

CUT

(if you are using this section score out section **FILL/DEPOSIT** below)

DESCRIPTION

Shape

sub- ☐ rectangular ☐ square ☐ circular ☐ linear ☐ curvilinear ☐ irregular ☐ other* ☐

Orientation

☐ N-S
☐ E-W
☐ NE-SW
☐ NW-SE
N

Sides

☐ vertical
☐ steep
☐ moderate
☐ gentle
sloping
☐ stepped
☐ undercutting
☐ complex*

Base

☐ flat
☐ concave
☐ v-shaped
☐ sloping
☐ uneven
☐ complex*

Dimensions	Length	Width	Depth	Diameter
in metres				

Shape result of (tick all that apply)

design ☐ material cut into ☐ natural processes ☐ degree of truncation ☐ uncertain ☐

INTERPRETATION

pit ☐
post-hole ☐
stake-hole ☐
ditch ☐
ring-ditch ☐
beam slot ☐
construction cut ☐
robber cut ☐
gully ☐
palaeochannel ☐
furrow ☐
field boundary ☐
burial cut ☐
other cut (describe below) ☐

FILL/DEPOSIT

(if you are using this section score out section **CUT** above)

DESCRIPTION

Compaction

☐ compact
☐ moderately compact
☐ loose
☐ friable

Colour

light ☐ mid ☐ dark ☐ mottled ☒

brownish ☐	brown ☐
greyish ☒	grey ☐
orangeish ☐	orange ☐
yellowish ☐	yellow ☒
reddish ☒	red ☐
blueish ☐	blue ☐

black ☐ white ☐ other* ☐

Composition

clayey ☐	clay ☐
silty ☐	silt ☒
sandy ☒	sand ☐
gravelly ☐	gravel ☐
peaty ☐	peat ☐

other* ☐

Thickness

0.13

Inclusions

use the following: O: occasional M: moderate F: frequent	stones*	chalk	iron pan	manganese	charcoal	plant remains*	wood	marine shell	bone*	pot	fired clay / CBM	CTP	mortar/plaster	leather/textile	glass	metal	industrial waste	lithics	coarse stone	
frequency					O						O									
bulk find	☐	☐	☐	☐	☐	☐	☐	☐	☐	☐	☐	☐	☐	☐	☐	☐	☐	☐	☐	☐

INTERPRETATION

topsoil ☐
subsoil ☐
geological subsoil ☐
remnant topsoil ☐
surface ☐
occupation layer ☐
dumped layer ☐
deliberate backfill ☐
destruction debris ☐
bedding layer ☐
natural infilling ☒
colluvial layer ☐
in situ burning ☐
post-pipe ☐
packing ☐
cremation ☐
other fill/deposit (describe below) ☐

Basic process

construction ☐ use ☐ disuse ☐

CROSS REFERENCE

Sample nos	Finds nos	Photo nos	Drawing nos
			Surveyed: plan ☐ section ☐ levels ☐

Date	29.11.17
Initials	FG
Checked by	DD

*This form is incomplete if fields marked with ◤ are empty. PTO for additional information (and describing all items marked with *) and sketches.*

ADDITIONAL INFORMATION
(any further details that may be important for understanding the context, including items marked * overleaf)

POSSIBLE FILL OF A FEATURE THAT RUN APROX. NE-SW. IT IS MOTTLED CHARCOACY SPOTS AND REDDISH SPOTS. IT IS DIFFICULT TO ESTABLISH ~~WHERE~~ THE REAL EXTENTION OF THIS LAYER.

Refer to context (16115) (16148) (16150)

SKETCHES
(consider: location plan, detailed plan showing relationships, section showing fills/deposits as appropriate)

MOLA HEADLAND INFRASTRUCTURE

MOLA HEADLAND ARCHAEOLOGY

CONTEXT SHEET

Site code	Area/Field	Sub-area/Trench	Context number
A 14	TEA 16		[16 1190]
ECB #	**Subgroup**	**Parent context**	**Context type**
		[16 1190]	cut ☒ fill ☐ deposit ☐

STRATIGRAPHIC MATRIX — STRATIGRAPHY

		(61189)			Same as context	
		[161190]			Cuts context	(61146)
		(16146)			Cut by context	

CUT

(if you are using this section score out section **FILL/DEPOSIT** below)

DESCRIPTION — INTERPRETATION

Shape

sub- ☐ rectangular ☐ square ☐ circular ☐ linear ☐ curvilinear ☐ irregular ☐ other* ☐

Orientation	Sides	Base
☐ N-S	☐ vertical	☐ flat
☐ E-W	☐ steep (sloping)	☐ concave
☐ NE-SW	☐ moderate (sloping)	☐ v-shaped
☐ NW-SE	☐ gentle (sloping)	☐ sloping
N	☐ stepped	☐ uneven
	☐ undercutting	☐ complex*
	☐ complex*	

Dimensions	Length	Width	Depth	Diameter
in metres				

Shape result of (tick all that apply):

design ☐ material cut into ☐ natural processes ☐ degree of truncation ☐ uncertain ☐

INTERPRETATION:

- pit ☐
- post-hole ☐
- stake-hole ☐
- ditch ☐
- ring-ditch ☐
- beam slot ☐
- construction cut ☐
- robber cut ☐
- gully ☐
- palaeochannel ☐
- furrow ☐
- field boundary ☐
- burial cut ☐
- other cut (describe below) ☐

FILL/DEPOSIT

(if you are using this section score out section **CUT** above)

DESCRIPTION — INTERPRETATION

Compaction

☐ compact
☐ moderately compact
☐ loose
☐ friable

Thickness

Colour

light ☐ mid ☐ dark ☐ mottled ☐

brownish ☐	brown ☐
greyish ☐	grey ☐
orangeish ☐	orange ☐
yellowish ☐	yellow ☐
reddish ☐	red ☐
blueish ☐	blue ☐

black ☐ white ☐ other* ☐

Composition

clayey ☐	clay ☐
silty ☐	silt ☐
sandy ☐	sand ☐
gravelly ☐	gravel ☐
peaty ☐	peat ☐

other* ☐

Inclusions

use the following: O: occasional M: moderate F: frequent	stones*	chalk	iron pan	manganese	charcoal	plant remains*	wood	marine shell	bone*	pot	fired clay / CBM	CTP	mortar/plaster	leather/textile	glass	metal	industrial waste	lithics	coarse stone		
frequency																					
bulk find	☐	☐	☐	☐	☐	☐	☐	☐	☐	☐	☐	☐	☐	☐	☐	☐	☐	☐	☐	☐	☐

INTERPRETATION:

- topsoil ☐
- subsoil ☐
- geological subsoil ☐
- remnant topsoil ☐
- surface ☐
- occupation layer ☐
- dumped layer ☐
- deliberate backfill ☐
- destruction debris ☐
- bedding layer ☐
- natural infilling ☐
- colluvial layer ☐
- in situ burning ☐
- post-pipe ☐
- packing ☐
- cremation ☐
- other fill/deposit (describe below) ☐

Basic process

construction ☒ use ☐ disuse ☐

CROSS REFERENCE

Sample nos	Finds nos	Photo nos	Drawing nos
			Surveyed: plan ☐ section ☒ levels ☐

Date	29.11.17
Initials	FG
Checked by	DD

*This form is incomplete if fields marked with ◤ are empty. PTO for additional information (and describing all items marked with *) and sketches.*

ADDITIONAL INFORMATION

*(any further details that may be important for understanding the context, including items marked * overleaf)*

CUT OF A FEATURE. AT THE MOMENT IT IS DIFFICULT TO RECOGNISE A SHAPE ~~A~~ THE SIZE OR WHAT KIND OF FEATURE IT IS.

Refer to context

SKETCHES

(consider: location plan, detailed plan showing relationships, section showing fills/deposits as appropriate)

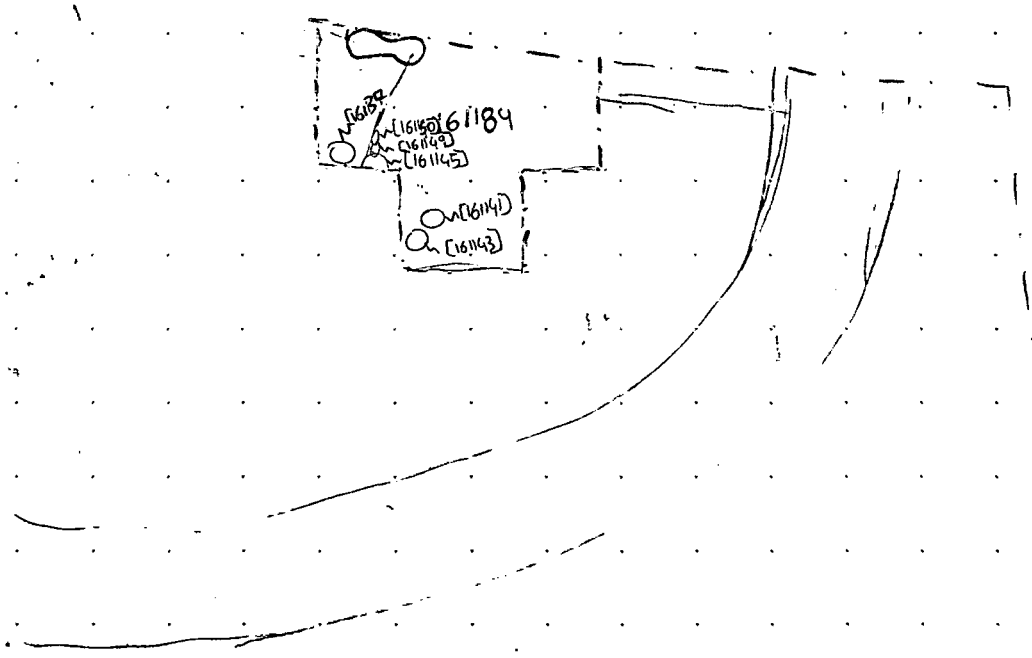

MOLA HEADLAND INFRASTRUCTURE

MOLA HEADLAND ARCHAEOLOGY

CONTEXT SHEET

Site code	Area/Field	Sub-area/Trench	Context number
A14	TEA 16	—	(161191)
ECB #	**Subgroup**	**Parent context**	**Context type**
	—	(161119)	cut ☐ fill ☑ deposit ☐

STRATIGRAPHIC MATRIX

					STRATIGRAPHY	
		(161118)			Same as context	—
		(161191)			Cuts context	—
		(161192)			Cut by context	—

CUT

(if you are using this section score out section **FILL/DEPOSIT** below)

DESCRIPTION

Shape

sub- ☐ rectangular ☐ square ☐ circular ☐ linear ☐ curvilinear ☐ irregular ☐ other* ☐

Orientation	Sides	Base
☐ N-S	☐ vertical	☐ flat
☐ E-W	☐ steep (sloping)	☐ concave
☐ NE-SW	☐ moderate (sloping)	☐ v-shaped
☐ NW-SE	☐ gentle (sloping)	☐ sloping
N	☐ stepped	☐ uneven
	☐ undercutting	☐ complex*
	☐ complex*	

Dimensions	Length	Width	Depth	Diameter
in metres				

Shape result of (tick all that apply)

design ☐ material cut into ☐ natural processes ☐ degree of truncation ☐ uncertain ☐

INTERPRETATION

- pit ☐
- post-hole ☐
- stake-hole ☐
- ditch ☐
- ring-ditch ☐
- beam slot ☐
- construction cut ☐
- robber cut ☐
- gully ☐
- palaeochannel ☐
- furrow ☐
- field boundary ☐
- burial cut ☐
- other cut (describe below) ☐

FILL/DEPOSIT

(if you are using this section score out section **CUT** above)

DESCRIPTION

Compaction

☐ compact
☐ moderately compact
☐ loose
☐ friable

N/A

Thickness

N/A

Colour

light ☐ mid ☐ dark ☐ mottled ☑

brownish ☑	☐ brown
greyish ☐	☑ grey
orangeish ☐	☐ orange
yellowish ☐	☐ yellow
reddish ☐	☐ red
blueish ☐	☐ blue

black ☑ white ☐ other* ☐

Composition

clayey ☐	☐ clay
silty ☐	☐ silt
sandy ☐	☐ sand
gravelly ☐	☐ gravel
peaty ☐	☐ peat

other* ☐

Inclusions

use the following: O: occasional M: moderate F: frequent	stones*	chalk	iron pan	manganese	charcoal	plant remains*	wood	marine shell	bone*	pot	fired clay / CBM	CTP	mortar/plaster	leather/textile	glass	metal	industrial waste	lithics	coarse stone		
frequency									M												
bulk find	☐	☐	☐	☐	☐	☐	☐	☐	☐	☐	☐	☐	☐	☐	☐	☐	☐	☐	☐	☐	☐

INTERPRETATION

- topsoil ☐
- subsoil ☐
- geological subsoil ☐
- remnant topsoil ☐
- surface ☐
- occupation layer ☐
- dumped layer ☐
- deliberate backfill ☐
- destruction debris ☐
- bedding layer ☐
- natural infilling ☐
- colluvial layer ☐
- in-situ burning ☐
- post-pipe ☐
- packing ☐
- cremation ☑
- other fill/deposit (describe below) ☐

CROSS REFERENCE

Sample nos	Finds nos	Photo nos	Drawing nos
S16153	—	16103 58, 9 1610372 (s 386) 1610347 (s 350) 1610351 (s 419)	Surveyed: plan ☐ section ☐ levels ☐

Basic process

construction ☐ use ☑ disuse ☐

Date	29-11-17
Initials	MP
Checked by	

*This form is incomplete if fields marked with ◤ are empty. PTO for additional information (and describing all items marked with *) and sketches.*

ADDITIONAL INFORMATION

*(any further details that may be important for understanding the context, including items marked * overleaf)*

FILL OF CREMATION URN (161192). CONTEMENT NOT EXCAVATED.

Refer to context (161118)

SKETCHES

(consider: location plan, detailed plan showing relationships, section showing fills/deposits as appropriate)

MOLA HEADLAND INFRASTRUCTURE

CONTEXT SHEET

Site code	Area/Field	Sub-area/Trench	Context number
A14	TEA 16	/	(161192)
ECB #	**Subgroup**	**Parent context**	**Context type**
	/	[161119]	cut ☐ fill ☑ deposit ☐

STRATIGRAPHIC MATRIX / STRATIGRAPHY

		(161191)			Same as context	/
		(161192)			Cuts context	/
		[161119]			Cut by context	/

CUT

(if you are using this section score out section **FILL/DEPOSIT** below)

DESCRIPTION

Shape: sub- ☐ rectangular ☐ square ☐ circular ☐ linear ☐ curvilinear ☐ irregular ☐ other* ☐

Orientation: ☐ N-S ☐ E-W ☐ NE-SW ☐ NW-SE (N)

Sides: ☐ vertical ☐ steep ☐ moderate ☐ gentle (sloping) ☐ stepped ☐ undercutting ☐ complex*

Base: ☐ flat ☐ concave ☐ v-shaped ☐ sloping ☐ uneven ☐ complex*

Dimensions	Length	Width	Depth	Diameter
in metres				

Shape result of (tick all that apply): design ☐ material cut into ☐ natural processes ☐ degree of truncation ☐ uncertain ☐

INTERPRETATION

pit ☐ post-hole ☐ stake-hole ☐ ditch ☐ ring-ditch ☐ beam slot ☐ construction cut ☐ robber cut ☐ gully ☐ palaeochannel ☐ furrow ☐ field boundary ☐ burial cut ☐ other cut (describe below) ☐

FILL/DEPOSIT

(if you are using this section score out section **CUT** above)

DESCRIPTION

Compaction: ☐ compact ☐ moderately compact ☐ loose ☐ friable — N/A

Thickness: N/A

Colour: light ☐ mid ☐ dark ☐ mottled ☐

brownish ☐	brown ☐
greyish ☐	grey ☐
orangeish ☐	orange ☐
yellowish ☐	yellow ☐
reddish ☐	red ☐
blueish ☐	blue ☐

N/A

black ☐ white ☐ other* ☐

Composition: clayey ☐ silty ☐ sandy ☐ gravelly ☐ peaty ☐ — clay ☐ silt ☐ sand ☐ gravel ☐ peat ☐ — N/A

other* ☐

Inclusions

use the following: O: occasional M: moderate F: frequent	stones*	chalk	iron pan	manganese	charcoal	plant remains*	wood	marine shell	bone*	pot	fired clay / CBM	CTP	mortar/plaster	leather/textile	glass	metal	industrial waste	lithics	coarse stone		
frequency																					
bulk find	☐	☐	☐	☐	☐	☐	☐	☐	☐	☐	☐	☐	☐	☐	☐	☐	☐	☐	☐	☐	☐

INTERPRETATION

topsoil ☐ subsoil ☐ geological subsoil ☐ remnant topsoil ☐ surface ☐ occupation layer ☐ dumped layer ☐ deliberate backfill ☐ destruction debris ☐ bedding layer ☐ natural infilling ☐ colluvial layer ☐ in situ burning ☐ post-pipe ☐ packing ☐ cremation ☐ other fill/deposit (describe below) ☑

CREMATION URN

CROSS REFERENCE

Sample nos	Finds nos	Photo nos	Drawing nos
/	F16253	1610358, 9 1610372 & 386 1610347 & 1610341 9	Surveyed: plan ☐ section ☐ levels ☐

Basic process: construction ☐ use ☑ disuse ☐

Date	29.11.17
Initials	MP
Checked by	

*This form is incomplete if fields marked with ◤ are empty. PTO for additional information (and describing all items marked with *) and sketches.*

ADDITIONAL INFORMATION

*(any further details that may be important for understanding the context, including items marked * overleaf)*

POT VESSEL CONTAINING CREMATED REMAINS.

Refer to context (161118)

SKETCHES

(consider: location plan, detailed plan showing relationships, section showing fills/deposits as appropriate)

MOLA HEADLAND INFRASTRUCTURE

MOLA HEADLAND ARCHAEOLOGY

CONTEXT SHEET

Site code	Area/Field	Sub-area/Trench	Context number
A14	TEA 16	/	(161193)
ECB #	**Subgroup**	**Parent context**	**Context type**
	/	161153	cut ☐ fill ☒ deposit ☐

STRATIGRAPHIC MATRIX / STRATIGRAPHY

		(161154)			Same as context	/
		(161193)			Cuts context	/
		161153			Cut by context	161156

CUT

(if you are using this section score out section **FILL/DEPOSIT** below)

DESCRIPTION

Shape

sub- ☐ rectangular ☐ square ☐ circular ☐ linear ☐ curvilinear ☐ irregular ☐ other* ☐

Orientation

- ☐ N-S
- ☐ E-W
- ☐ NE-SW
- ☐ NW-SE

N

Sides

- ☐ vertical
- ☐ steep
- ☐ moderate
- ☐ gentle
- ☐ stepped
- ☐ undercutting
- ☐ complex*

sloping

Base

- ☐ flat
- ☐ concave
- ☐ v-shaped
- ☐ sloping
- ☐ uneven
- ☐ complex*

Dimensions	Length	Width	Depth	Diameter
in metres				

Shape result of (tick all that apply)

design ☐ material cut into ☐ natural processes ☐ degree of truncation ☐ uncertain ☐

INTERPRETATION

- pit
- post-hole
- stake-hole
- ditch
- ring-ditch
- beam slot
- construction cut
- robber cut
- gully
- palaeochannel
- furrow
- field boundary
- burial cut
- other cut (describe below)

FILL/DEPOSIT

(if you are using this section score out section **CUT** above)

DESCRIPTION

Compaction

- ☐ compact
- ☐ moderately compact
- ☐ loose
- ☐ friable

N/A

Colour

light ☐ mid ☐ dark ☐ mottled ☐

brownish ☐	☐ brown
greyish ☐	☐ grey
orangeish ☐	☐ orange
yellowish ☐	☐ yellow
reddish ☐	☐ red
blueish ☐	☐ blue

N/A

black ☐ white ☐ other* ☐

Composition

clayey ☐	☐ clay
silty ☐	☐ silt
sandy ☐	☐ sand
gravelly ☐	☐ gravel
peaty ☐	☐ peat

N/A

other* ☐

Thickness

N/A

Inclusions

use the following: O: occasional M: moderate F: frequent

	stones*	chalk	iron pan	manganese	charcoal	plant remains*	wood	marine shell	bone*	pot	fired clay / CBM	CTP	mortar/plaster	leather/textile	glass	metal	industrial waste	lithics	coarse stone		
frequency																					
bulk find	☐	☐	☐	☐	☐	☐	☐	☐	☐	☐	☐	☐	☐	☐	☐	☐	☐	☐	☐	☐	☐

INTERPRETATION

- topsoil
- subsoil
- geological subsoil
- remnant topsoil
- surface
- occupation layer
- dumped layer
- deliberate backfill
- destruction debris
- bedding layer
- natural infilling
- colluvial layer
- in situ burning
- post-pipe
- packing
- cremation
- other fill/deposit (describe below) ☒

CREMATION URN

CROSS REFERENCE

Sample nos	Finds nos	Photo nos	Drawing nos #12
/	F16254	1610418-19 1610421-22	Surveyed: D16172 plan ☐ section ☒ levels ☐

Basic process

construction ☐ use ☒ disuse ☐

Date	29-11-17
Initials	MP
Checked by	

*This form is incomplete if fields marked with ◤ are empty. PTO for additional information (and describing all items marked with *) and sketches.*

ADDITIONAL INFORMATION

*(any further details that may be important for understanding the context, including items marked * overleaf)*

POT VESSEL CONTAINING CREMATED REMAINS. CUT BY GULLY [161156]

Refer to context (161152)

SKETCHES

(consider: location plan, detailed plan showing relationships, section showing fills/deposits as appropriate)

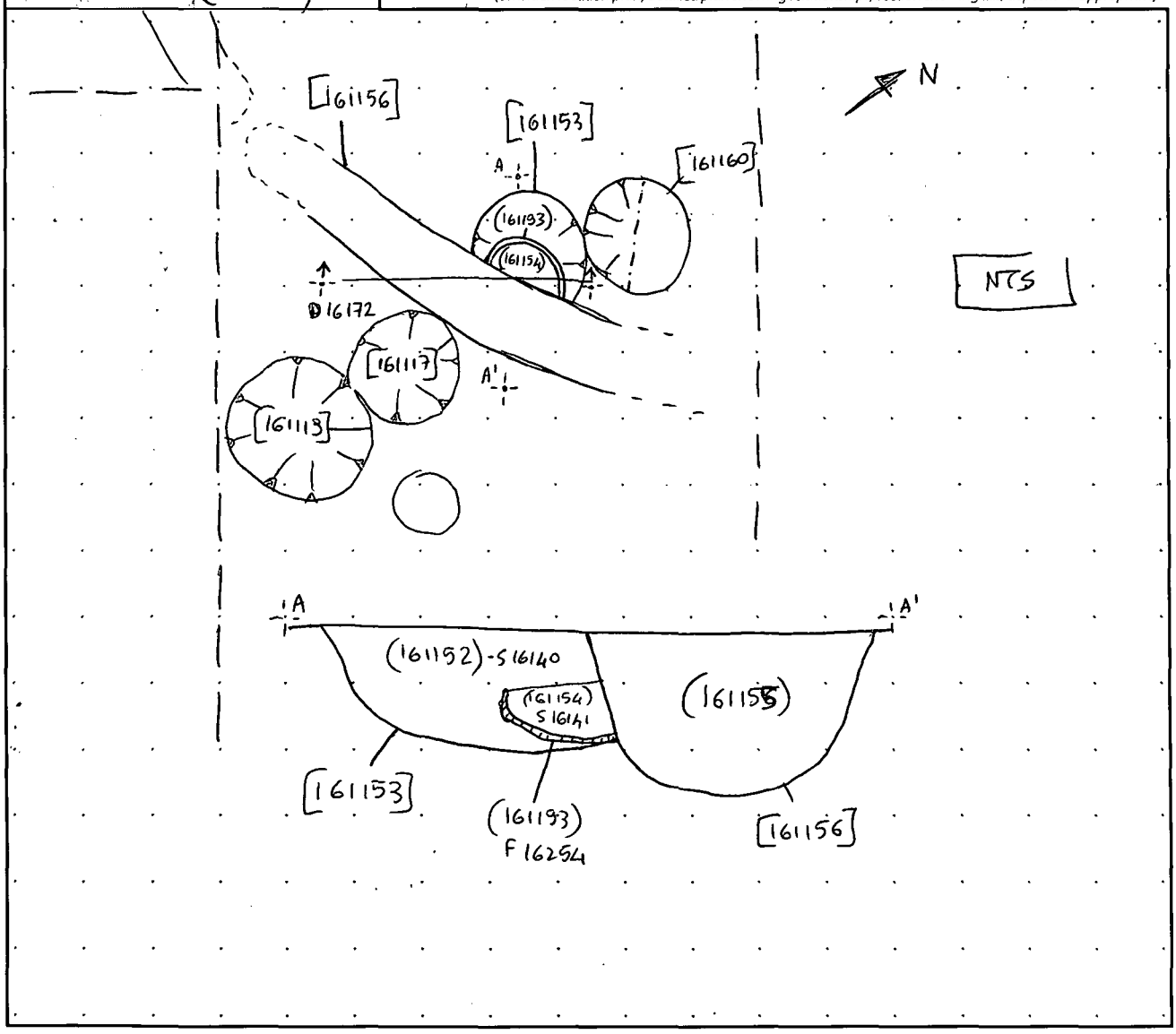

MOLA HEADLAND INFRASTRUCTURE

MOLA HEADLAND ARCHAEOLOGY

CONTEXT SHEET

Site code	Area/Field	Sub-area/Trench	Context number
A14	TEA 16	—	(161194)
ECB #	**Subgroup**	**Parent context**	**Context type**
—	—	[161195]	cut ☐ fill ☐ deposit ☐

STRATIGRAPHIC MATRIX / STRATIGRAPHY

		(161056)			Same as context	—
		(161194)			Cuts context	—
		[161195]			Cut by context	—

CUT

(if you are using this section score out section **FILL/DEPOSIT** below)

DESCRIPTION / INTERPRETATION

Shape: sub- ☐ rectangular ☐ square ☐ circular ☐ linear ☐ curvilinear ☐ irregular ☐ other* ☐

Orientation: ☐ N-S ☐ E-W ☐ NE-SW ☐ NW-SE (N)

Sides: ☐ vertical ☐ steep ☐ moderate ☐ gentle (sloping) ☐ stepped ☐ undercutting ☐ complex*

Base: ☐ flat ☐ concave ☐ v-shaped ☐ sloping ☐ uneven ☐ complex*

Dimensions	Length	Width	Depth	Diameter
in metres				

Shape result of (tick all that apply): design ☐ material cut into ☐ natural processes ☐ degree of truncation ☐ uncertain ☐

Interpretation: ☐ pit ☐ post-hole ☐ stake-hole ☐ ditch ☐ ring-ditch ☐ beam slot ☐ construction cut ☐ robber cut ☐ gully ☐ palaeochannel ☐ furrow ☐ field boundary ☐ burial cut ☐ other cut (describe below) ☐

FILL/DEPOSIT

(if you are using this section score out section **CUT** above)

DESCRIPTION / INTERPRETATION

Compaction: ☐ compact ☒ moderately compact ☐ loose ☐ friable

Colour: light ☐ mid ☐ dark ☒ mottled ☐

brownish ☐	☐ brown
greyish ☐	☒ grey
orangeish ☐	☐ orange
yellowish ☐	☐ yellow
reddish ☐	☐ red
blueish ☐	☐ blue

black ☐ white ☐ other* ☐

Composition

clayey ☐	☒ clay
silty ☒	☐ silt
sandy ☐	☐ sand
gravelly ☐	☐ gravel
peaty ☐	☐ peat

other* ☐

Thickness: 0.14 m

Inclusions

use the following: O: occasional M: moderate F: frequent	stones*	chalk	iron pan	manganese	charcoal	plant remains*	wood	marine shell	bone*	pot	fired clay / CBM	CTP	mortar/plaster	leather/textile	glass	metal	industrial waste	lithics	coarse stone	
frequency					M															
bulk find	☐	☐	☐	☐	☐	☐	☐	☐	☐	☐	☐	☐	☐	☐	☐	☐	☐	☐	☐	☐

Interpretation: ☐ topsoil ☐ subsoil ☐ geological subsoil ☐ remnant topsoil ☐ surface ☐ occupation layer ☐ dumped layer ☐ deliberate backfill ☐ destruction debris ☐ bedding layer ☐ natural infilling ☒ colluvial layer ☐ in situ burning ☐ post-pipe ☐ packing ☐ cremation ☐ other fill/deposit (describe below) ☐

CROSS-REFERENCE

Sample nos	Finds nos	Photo nos	Drawing nos
S16154	/	1610475 1610476	Surveyed: plan ☐ section ☒ levels ☐ D16183

Basic process: construction ☐ use ☒ disuse ☐

Date	30/11/17
Initials	RG
Checked by	

*This form is incomplete if fields marked with ◤ are empty. PTO for additional information (and describing all items marked with *) and sketches.*

ADDITIONAL INFORMATION
(any further details that may be important for understanding the context, including items marked * overleaf)

FILL OF PIT. THIS IS A NATURAL INFILLING DAMAGETED BY ROOT ESPECIALLY IN THE WEST PART. IT WAS MODERATELY COMPACT, DARK GREY COLOUR AND WITH A SILTY CLAY COMPOSITION. THE MAX SICKNESS WAS 0,14 m, THE CENTRAL PART AND THE MORE SUPERFICIAL PART ~~PARE~~ HAVE MODERATE FREQUENCY OF CHARCOAL. NO FINDS.
THIS FILL IS SAMED 100% IN THE S16154

Refer to context

SKETCHES
(consider: location plan, detailed plan showing relationships, section showing fills/deposits as appropriate)

SECTION NTS

N. SECTION OF PIT

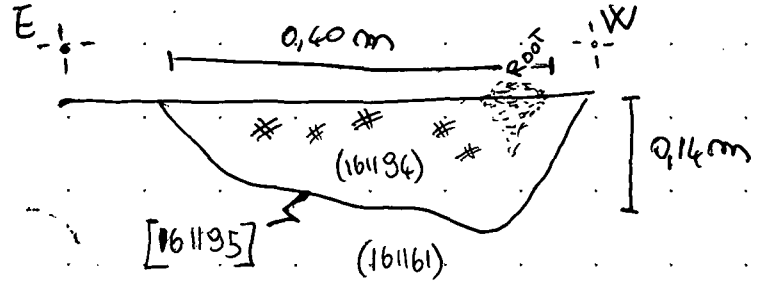

KEY:
* = CHARCOAL
= ROOT

MATRIX

(161056)
(161194)
[161195]
~~(161161)~~
(161161)

MOLA HEADLAND INFRASTRUCTURE

MOLA HEADLAND ARCHAEOLOGY

CONTEXT SHEET

Site code	Area/Field	Sub area/Trench	Context number
A14	TEA 16	—	[161195]
ECB #	**Subgroup**	**Parent context**	**Context type**
—	—	[161195]	cut ☒ fill ☐ deposit ☐

STRATIGRAPHIC MATRIX

		(161194)		
		[161195]		
		(161164)		

STRATIGRAPHY

Same as context	—
Cuts context	(161161)
Cut by context	—

CUT

(if you are using this section score out section **FILL/DEPOSIT** below)

DESCRIPTION

Shape

sub- ☐ rectangular ☐ square ☐ circular ☐ linear ☐ curvilinear ☐ irregular ☒ other* ☐

Orientation

☐ N-S
☐ E-W
☐ NE-SW
☐ NW-SE

N

Sides

☐ vertical
☒ steep
☒ moderate
☐ gentle
(sloping)
☐ stepped
☐ undercutting
☐ complex*

Base

☐ flat
☐ concave
☐ v-shaped
☐ sloping
☒ uneven
☐ complex*

Dimensions	Length	Width	Depth	Diameter
in metres	0,40 m	0,30 m	0,14 m	—

Shape result of (tick all that apply)

design ☐ material cut into ☐ natural processes ☐ degree of truncation ☐ uncertain ☐

INTERPRETATION

☒ pit
☐ post-hole
☐ stake-hole
☐ ditch
☐ ring-ditch
☐ beam slot
☐ construction cut
☐ robber cut
☐ gully
☐ palaeochannel
☐ furrow
☐ field boundary
☐ burial cut
☐ other cut (describe below)

FILL/DEPOSIT

(if you are using this section score out section **CUT** above)

DESCRIPTION

Compaction

☐ compact
☐ moderately compact
☐ loose
☐ friable

Colour

light ☐ mid ☐ dark ☐ mottled ☐

brownish ☐ brown
greyish ☐ grey
orangeish ☐ orange
yellowish ☐ yellow
reddish ☐ red
blueish ☐ blue

black ☐ white ☐ other* ☐

Composition

clayey ☐ clay
silty ☐ silt
sandy ☐ sand
gravelly ☐ gravel
peaty ☐ peat

other* ☐

Thickness

Inclusions

use the following: O: occasional M: moderate F: frequent

	stones*	chalk	iron pan	manganese	charcoal	plant remains*	wood	marine shell	bone*	pot	fired clay / CBM	CTP	mortar/plaster	leather/textile	glass	metal	industrial waste	lithics	coarse stone
frequency																			
bulk find	☐	☐	☐	☐	☐	☐	☐	☐	☐	☐	☐	☐	☐	☐	☐	☐	☐	☐	☐

INTERPRETATION

☐ topsoil
☐ subsoil
☐ geological subsoil
☐ remnant topsoil
☐ surface
☐ occupation layer
☐ dumped layer
☐ deliberate backfill
☐ destruction debris
☐ bedding layer
☐ natural infilling
☐ colluvial layer
☐ in situ burning
☐ post-pipe
☐ packing
☐ cremation
☐ other fill/deposit (describe below)

CROSS REFERENCE

Sample nos	Finds nos	Photo nos	Drawing nos #14
/	/	1610475 1610476	Surveyed: plan ☐ section ☒ levels ☐ D16183

Basic process

construction ☒ use ☐ disuse ☐

Date	30/11/17
Initials	RG
Checked by	

*This form is incomplete if fields marked with ◤ are empty. PTO for additional information (and describing all items marked with *) and sketches.*

ADDITIONAL INFORMATION
(any further details that may be important for understanding the context, including items marked * overleaf)

CUT OF PIT. THIS CUT HAS AN IRREGULAR SHAPE BECAUSE OF DAMAGE BY ROOTS.
THE EDGE ARE DIFFERENT BETWEEN THEM.
IT HAS MODERATE SLOPING EAST SIDE AND A STEEP SLOPING WEST SIDE.
THE BASE IS UNEVEN.
THE LENGHT IS 0,40 m, THE WIDTH IS 0,30 m AND THE DEPTH IS 0,14 m.
THIS CONTEXT CUTS CONTEXT (161161).

Refer to context

SKETCHES
(consider: location plan, detailed plan showing relationships, section showing fills/deposits as appropriate)

PLAN NTS

BULK

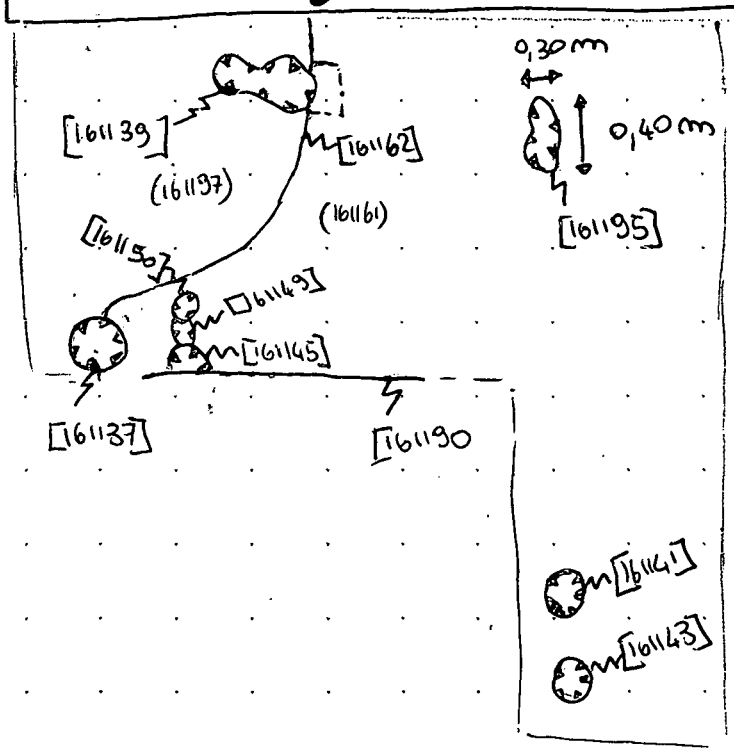

MOLA HEADLAND INFRASTRUCTURE

CONTEXT SHEET

Site code	Area/Field	Sub-area/Trench	Context number
A14	TEA 16	—	(161196)
ECB #	**Subgroup**	**Parent context**	**Context type**
—	—	—	cut ☐ fill ☐ deposit ☒

STRATIGRAPHIC MATRIX

		[161173] [161171]		
		(161196)		
		(161003)		

STRATIGRAPHY

Same as context	
Cuts context	
Cut by context	[161171] [161173]

CUT

(if you are using this section score out section **FILL/DEPOSIT** below)

DESCRIPTION

Shape

sub- ☐ rectangular ☐ square ☐ circular ☐ linear ☐ curvilinear ☐ irregular ☐ other* ☐

Orientation	Sides	Base
☐ N-S	☐ vertical	☐ flat
☐ E-W	☐ steep (sloping)	☐ concave
☐ NE-SW	☐ moderate (sloping)	☐ v-shaped
☐ NW-SE	☐ gentle (sloping)	☐ sloping
N	☐ stepped	☐ uneven
	☐ undercutting	☐ complex*
	☐ complex*	

Dimensions	Length	Width	Depth	Diameter
in metres				

Shape result of (tick all that apply)

design ☐ material cut into ☐ natural processes ☐ degree of truncation ☐ uncertain ☐

INTERPRETATION

- pit ☐
- post-hole ☐
- stake-hole ☐
- ditch ☐
- ring-ditch ☐
- beam slot ☐
- construction cut ☐
- robber cut ☐
- gully ☐
- palaeochannel ☐
- furrow ☐
- field boundary ☐
- burial cut ☐
- other cut (describe below) ☐

FILL/DEPOSIT

(if you are using this section score out section **CUT** above)

DESCRIPTION

Compaction

☐ compact
☒ moderately compact
☐ loose
☐ friable

Colour

light ☐ mid ☐ dark ☐ mottled ☐

brownish ☐	brown ☐
greyish ☐	grey ☐
orangeish ☐	orange ☒
yellowish ☒	yellow ☐
reddish ☐	red ☐
blueish ☐	blue ☐

black ☐ white ☐ other* ☐

Composition

clayey ☐	clay ☐
silty ☐	silt ☐
sandy ☐	sand ☒
gravelly ☒	gravel ☐
peaty ☐	peat ☐

other* ☐

Thickness

Inclusions

use the following: O: occasional M: moderate F: frequent	stones*	chalk	iron pan	manganese	charcoal	plant remains*	wood	marine shell	bone*	pot	fired clay / CBM	CTP	mortar/plaster	leather/textile	glass	metal	industrial waste	lithics	coarse stone	
frequency																				
bulk find	☐	☐	☐	☐	☐	☐	☐	☐	☐	☐	☐	☐	☐	☐	☐	☐	☐	☐	☐	☐

INTERPRETATION

- topsoil ☐
- subsoil ☐
- geological subsoil ☐
- remnant topsoil ☐
- surface ☐
- occupation layer ☐
- dumped layer ☐
- deliberate backfill ☐
- destruction debris ☐
- bedding layer ☐
- natural infilling ☐
- colluvial layer ☐
- in situ burning ☐
- post-pipe ☐
- packing ☐
- cremation ☐
- other fill/deposit (describe below) ☐

SECONDARY BURROW DEPOSIT

CROSS REFERENCE

Sample nos	Finds nos	Photo nos	Drawing nos
			Surveyed: plan ☐ section ☐ levels ☒

Basic process	
construction ☐ use ☐ disuse ☒	
Date	01/12/17
Initials	RG
Checked by	

* This form is incomplete if fields marked with ◤ are empty. PTO for additional information (and describing all items marked with *) and sketches.

ADDITIONAL INFORMATION
(any further details that may be important for understanding the context, including items marked * overleaf)

POSSIBLE SECONDARY BURROW DEPOSIT.
IT HAS BEEN CUT BY [161173] AND [161171]
(CUTS OF CREMATIONS)
IT ~~COULD~~ ~~BE~~ SAME ~~[illegible]~~ AS (161197)

Refer to context

SKETCHES
(consider: location plan, detailed plan showing relationships, section showing fills/deposits as appropriate)

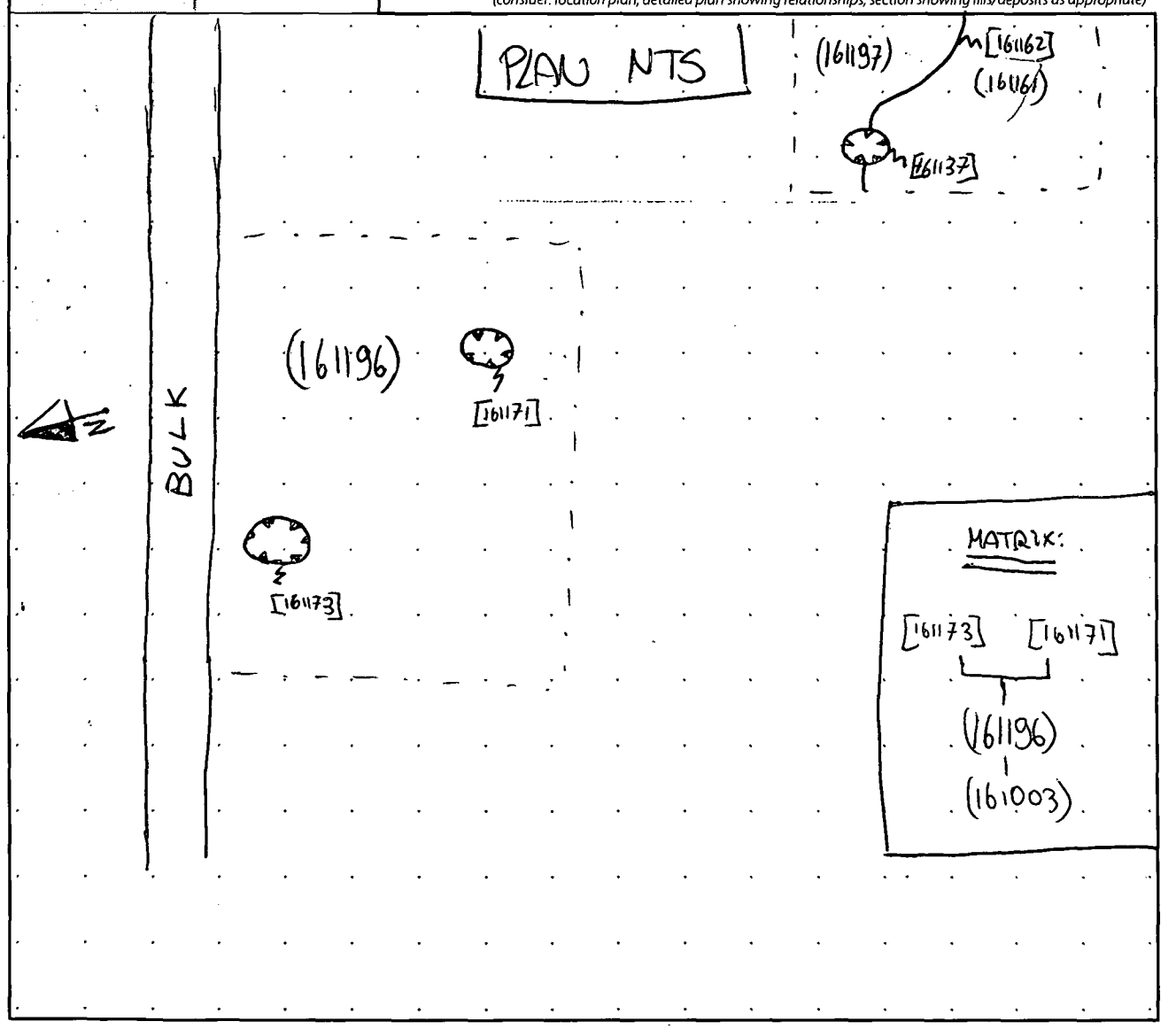

MOLA HEADLAND INFRASTRUCTURE

MOLA HEADLAND ARCHAEOLOGY

CONTEXT SHEET

Site code	Area/Field	Sub-area/Trench	Context number
A14	TEA 16	—	(161197)
ECB:#	**Subgroup**	**Parent context**	**Context type**
—	—	—	cut ☐ fill ☐ deposit ☒

STRATIGRAPHIC MATRIX

		[161162]		
		(161197)		
		(161003)		

STRATIGRAPHY

Same as context	—
Cuts context	—
Cut by context	[161162]

CUT

(if you are using this section score out section **FILL/DEPOSIT** below)

DESCRIPTION

Shape

sub- ☐ rectangular ☐ square ☐ circular ☐ linear ☐ curvilinear ☐ irregular ☐ other* ☐

Orientation

- ☐ N-S
- ☐ E-W
- ☐ NE-SW
- ☐ NW-SE

N

Sides

- ☐ vertical
- ☐ steep
- ☐ moderate
- ☐ gentle
- ☐ stepped
- ☐ undercutting
- ☐ complex*

sloping

Base

- ☐ flat
- ☐ concave
- ☐ v-shaped
- ☐ sloping
- ☐ uneven
- ☐ complex*

Dimensions	Length	Width	Depth	Diameter
in metres				

Shape result of (tick all that apply)

design ☐ material cut into ☐ natural processes ☐ degree of truncation ☐ uncertain ☐

INTERPRETATION

- pit
- post-hole
- stake-hole
- ditch
- ring-ditch
- beam slot
- construction cut
- robber cut
- gully
- palaeochannel
- furrow
- field boundary
- burial cut
- other cut (describe below)

FILL/DEPOSIT

(if you are using this section score out section **CUT** above)

DESCRIPTION

Compaction

- ☐ compact
- ☒ moderately compact
- ☐ loose
- ☐ friable

Colour

light ☐ mid ☒ dark ☐ mottled ☐

brownish ☐	brown ☐
greyish ☐	grey ☐
orangeish ☐	orange ☒
yellowish ☒	yellow ☐
reddish ☐	red ☐
blueish ☐	blue ☐

black ☐ white ☐ other* ☐

Composition

clayey ☐	clay ☐
silty ☐	silt ☐
sandy ☐	sand ☒
gravelly ☒	gravel ☐
peaty ☐	peat ☐

other* ☐

Thickness

Inclusions

use the following: O: occasional M: moderate F: frequent	stones*	chalk	iron pan	manganese	charcoal	plant remains*	wood	marine shell	bone*	pot	fired clay / CBM	CTP	mortar/plaster	leather/textile	glass	metal	industrial waste	lithics	coarse stone	
frequency																				
bulk find	☐	☐	☐	☐	☐	☐	☐	☐	☐	☐	☐	☐	☐	☐	☐	☐	☐	☐	☐	☐

INTERPRETATION

- topsoil
- subsoil
- geological subsoil
- remnant topsoil
- surface
- occupation layer
- dumped layer
- deliberate backfill
- destruction debris
- bedding layer
- natural infilling
- colluvial layer
- in situ burning
- post-pipe
- packing
- cremation
- other fill/deposit (describe below)

SECONDARY BURROW DEPOSIT

CROSS REFERENCE

Sample nos	Finds nos	Photo nos	Drawing nos
			Surveyed: plan ☐ section ☐ levels ☐

Basic process

construction ☐ use ☐ disuse ☒

Date	01/12/17
Initials	RG
Checked by	

This form is incomplete if fields marked with ◤ are empty. PTO for additional information (and describing all items marked with *) and sketches.

ADDITIONAL INFORMATION

*(any further details that may be important for understanding the context, including items marked * overleaf)*

POSSIBLE SECONDARY BURROW DEPOSIT.
IT HAS BEEN CUT BY [161162].
IT COULD BE SAME AS CONTEXT (161136)
(REFER TO CONTEXT (161136)).

Refer to context

SKETCHES

(consider: location plan, detailed plan showing relationships, section showing fills/deposits as appropriate)

PLAN NTS

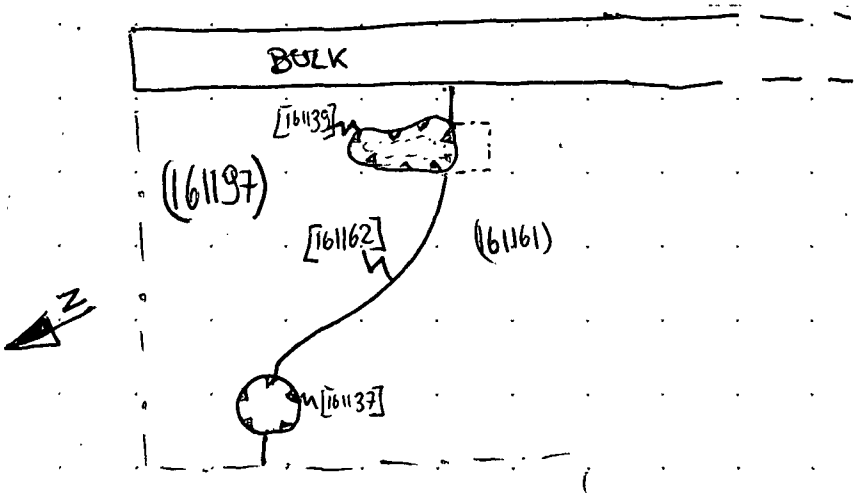

MATRIX:

[161162]
|
(161197)
|
(161003)

MOLA HEADLAND INFRASTRUCTURE

CONTEXT SHEET

Site code	Area/Field	Sub-area/Trench	Context number
A14	TEA 16		(161198)
ECB #	**Subgroup**	**Parent context**	**Context type**
		[161254]	cut ☐ fill ☑ deposit ☐

STRATIGRAPHIC MATRIX — STRATIGRAPHY

		(161175)			Same as context
		(161198)			Cuts context —
		(161176)			Cut by context —

CUT (if you are using this section score out section **FILL/DEPOSIT** below) — DESCRIPTION — INTERPRETATION

Shape
sub- ☐ rectangular ☐ square ☐ circular ☐ linear ☐ curvilinear ☐ irregular ☐ other* ☐

Orientation
I ☐ N-S
H ☐ E-W
☐ NE-SW
☐ NW-SE
N

Sides
☐ vertical
☐ steep
☐ moderate — sloping
☐ gentle
☐ stepped
☐ undercutting
☐ complex*

Base
☐ flat
☐ concave
☐ v-shaped
☐ sloping
☐ uneven
☐ complex*

Dimensions in metres	*Length*	*Width*	*Depth*	*Diameter*

Shape result of (tick all that apply)
design ☐ material cut into ☐ natural processes ☐ degree of truncation ☐ uncertain ☐

INTERPRETATION:
pit ☐
post-hole ☐
stake-hole ☐
ditch ☐
ring-ditch ☐
beam slot ☐
construction cut ☐
robber cut ☐
gully ☐
palaeochannel ☐
furrow ☐
field boundary ☐
burial cut ☐
other cut (describe below) ☐

FILL/DEPOSIT (if you are using this section score out section **CUT** above) — DESCRIPTION — INTERPRETATION

Compaction
☐ compact
☑ moderately compact
☐ loose
☐ friable

Thickness
0.34

Colour
light ☐ mid ☑ dark ☐ mottled ☑

brownish ☐	☐ brown
greyish ☐	☐ grey
orangeish ☐	☑ orange
yellowish ☐	☐ yellow
reddish ☐	☐ red
blueish ☐	☐ blue

black ☐ white ☑ other* ☐

Composition

clayey ☐	☐ clay
silty ☑	☐ silt
sandy ☐	☑ sand
gravelly ☐	☐ gravel
peaty ☐	☐ peat

other* ☐

Inclusions

use the following: O: occasional M: moderate F: frequent	stones*	chalk	iron pan	manganese	charcoal	plant remains*	wood	marine shell	bone*	pot	fired clay / CBM	CTP	mortar/plaster	leather/textile	glass	metal	industrial waste	lithics	coarse stone		
frequency																					
bulk find	☐	☐	☐	☐	☐	☐	☐	☐	☐	☐	☐	☐	☐	☐	☐	☐	☐	☐	☐	☐	☐

INTERPRETATION:
topsoil ☐
subsoil ☐
geological subsoil ☐
remnant topsoil ☐
surface ☐
occupation layer ☐
dumped layer ☐
deliberate backfill ☐
destruction debris ☐
bedding layer ☐
natural infilling ☑
colluvial layer ☐
in situ burning ☐
post-pipe ☐
packing ☐
cremation ☐
other fill/deposit (describe below) ☐

CROSS REFERENCE

Sample nos	*Finds nos*	*Photo nos*	*Drawing nos*
S16158	\	1610554 1610555 1610556 1610557	#17 Surveyed: plan ☐ section ☑ levels ☐ D16195

Basic process
construction ☐ use ☐ disuse ☑

Date	21/12/17
Initials	AC
Checked by	

*This form is incomplete if fields marked with ◤ are empty. PTO for additional information (and describing all items marked with *) and sketches.*

ADDITIONAL INFORMATION

(any further details that may be important for understanding the context, including items marked * overleaf)

FILL (161198) OF BARROW OUTER DITCH SLOT [161254]. MODERATELY COMPACT MOTTLED ORANGE-WHITE SILTY SAND WITH NO INCLUSIONS AND NO FINDS.
FILL DEPOSITED FROM WEST EDGE OF THE DITCH (OUTSIDE EDGE).

Refer to context: [161254]

SKETCHES

(consider: location plan, detailed plan showing relationships, section showing fills/deposits as appropriate)

SECTION SKETCH
(161128)

MOLA HEADLAND INFRASTRUCTURE

CONTEXT SHEET

Site code	Area/Field	Sub-area/Trench	Context number
A14	TEA16		[161199]
ECB #	**Subgroup**	**Parent context**	**Context type**
		[161199]	cut ☑ fill ☐ deposit ☐

STRATIGRAPHIC MATRIX

		(161200)		
		[161199]		
		(161003)		

STRATIGRAPHY

Same as context	
Cuts context	(161603)
Cut by context	

CUT

(if you are using this section score out section **FILL/DEPOSIT** below)

DESCRIPTION

Shape

sub- ☐ rectangular ☐ square ☐ circular ☐ linear ☐ curvilinear ☐ irregular ☐ other* ☐

Orientation	Sides	Base
☐ N-S	☐ vertical	☐ flat
☐ E-W	☐ steep (sloping)	☐ concave
☐ NE-SW	☐ moderate (sloping)	☐ v-shaped
☐ NW-SE	☐ gentle (sloping)	☐ sloping
N	☐ stepped	☐ uneven
	☐ undercutting	☐ complex*
	☐ complex*	

Dimensions	Length	Width	Depth	Diameter
in metres	1.50	1.10	0.10	

Shape result of (tick all that apply)

design ☐ material cut into ☐ natural processes ☑ degree of truncation ☐ uncertain ☐

INTERPRETATION

pit ☐
post-hole ☐
stake-hole ☐
ditch ☐
ring-ditch ☐
beam slot ☐
construction cut ☐
robber cut ☐
gully ☐
palaeochannel ☐
furrow ☐
field boundary ☐
burial cut ☐
other cut (describe below) ☐

TREE BOLE

FILL/DEPOSIT

(if you are using this section score out section **CUT** above)

DESCRIPTION

Compaction

☐ compact
☐ moderately compact
☐ loose
☐ friable

Colour

light ☐ mid ☐ dark ☐ mottled ☐

brownish ☐	brown ☐
greyish ☐	grey ☐
orangeish ☐	orange ☐
yellowish ☐	yellow ☐
reddish ☐	red ☐
blueish ☐	blue ☐

black ☐ white ☐ other* ☐

Composition

clayey ☐	clay ☐
silty ☐	silt ☐
sandy ☐	sand ☐
gravelly ☐	gravel ☐
peaty ☐	peat ☐

other* ☐

Thickness

Inclusions

use the following: O: occasional M: moderate F: frequent	stones*	chalk	iron pan	manganese	charcoal	plant remains*	wood	marine shell	bone*	pot	fired clay / CBM	CTP	mortar/plaster	leather/textile	glass	metal	industrial waste	lithics	coarse stone
frequency																			
bulk find	☐	☐	☐	☐	☐	☐	☐	☐	☐	☐	☐	☐	☐	☐	☐	☐	☐	☐	☐

INTERPRETATION

topsoil ☐
subsoil ☐
geological subsoil ☐
remnant topsoil ☐
surface ☐
occupation layer ☐
dumped layer ☐
deliberate backfill ☐
destruction debris ☐
bedding layer ☐
natural infilling ☐
colluvial layer ☐
in situ burning ☐
post-pipe ☐
packing ☐
cremation ☐
other fill/deposit (describe below) ☐

CROSS REFERENCE

Sample nos	Finds nos	Photo nos	Drawing nos
		1610492 1610493	Surveyed: plan ☐ section ☑ levels ☐

Basic process

construction ☑ use ☐ disuse ☑

Date	04/12/17
Initials	DD
Checked by	

*This form is incomplete if fields marked with ◤ are empty. PTO for additional information (and describing all items marked with *) and sketches.*

ADDITIONAL INFORMATION

*(any further details that may be important for understanding the context, including items marked * overleaf)*

THIS IS THE NATURAL CUT OF A TREE BOLE. IT IS VERY SHALLOW AND APPEARS TO BE SITTING NEXT TO THE RING DITCH ~~OF~~ THAT IS ASSOCIATED WITH A ROUND BARROW MOUND. THIS TREE BOLE IS AT THE BASE OF THIS MOUND SO THERE MAY HAVE BEEN A PERIOD OF CLEARANCE BUT THERE IS NO CLEAR EVIDENCE OF THIS. ONE FILL WITH SOME SAMIAN STYLE POT FOUND WITHIN.*

~~SEE PAGE 8~~

Refer to context (161200)

SKETCHES

(consider: location plan, detailed plan showing relationships, section showing fills/deposits as appropriate)

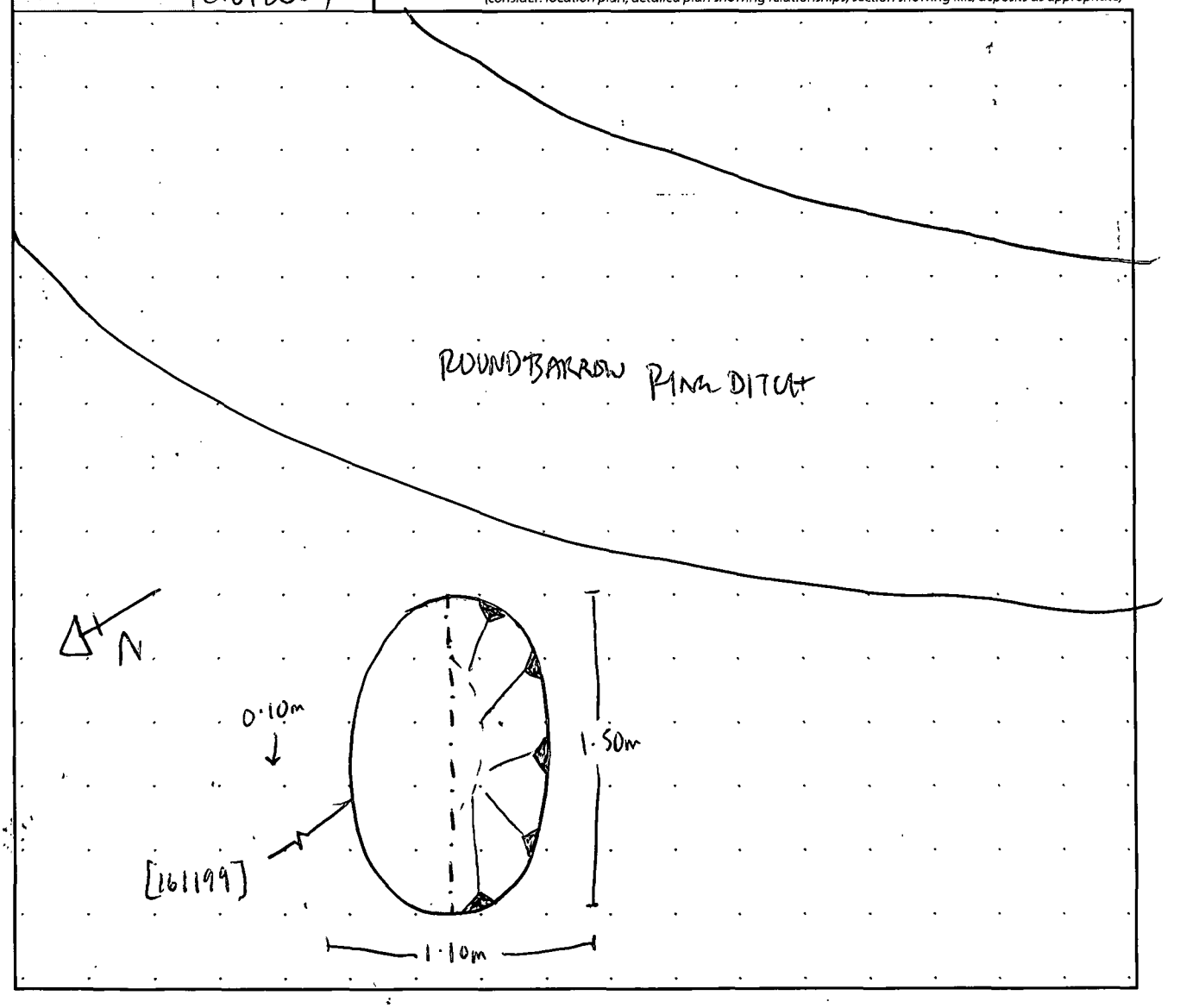

MOLA HEADLAND INFRASTRUCTURE

MOLA HEADLAND ARCHAEOLOGY

CONTEXT SHEET

Site code	Area/Field	Sub-area/Trench	Context number
A14	TEA16		(161200)
ECB #	**Subgroup**	**Parent context**	**Context type**
		[161299]	cut ☐ fill ☑ deposit ☐

STRATIGRAPHIC MATRIX

					STRATIGRAPHY
		161002			Same as context
		(161200)			Cuts context
		[161199]			Cut by context

CUT

(if you are using this section score out section **FILL/DEPOSIT** below)

DESCRIPTION

Shape

sub- ☐ rectangular ☑ square ☐ circular ☐ linear ☐ curvilinear ☐ irregular ☐ other* ☐

Orientation: ☐ N-S ☐ E-W ☐ NE-SW ☐ NW-SE

Sides: ☐ vertical ☐ steep ☐ moderate ☐ gentle (sloping) ☐ stepped ☐ undercutting ☐ complex*

Base: ☐ flat ☐ concave ☐ v-shaped ☐ sloping ☐ uneven ☐ complex*

Dimensions	Length	Width	Depth	Diameter
in metres				

Shape result of (tick all that apply)

design ☐ material cut into ☐ natural processes ☐ degree of truncation ☐ uncertain ☐

INTERPRETATION

- pit ☐
- post-hole ☐
- stake-hole ☐
- ditch ☐
- ring-ditch ☐
- beam slot ☐
- construction cut ☐
- robber cut ☐
- gully ☐
- palaeochannel ☐
- furrow ☐
- field boundary ☐
- burial cut ☐
- other cut (describe below) ☐

FILL/DEPOSIT

(if you are using this section score out section **CUT** above)

DESCRIPTION

Compaction: ☐ compact ☐ moderately compact ☑ loose ☐ friable

Colour: light ☑ mid ☐ dark ☐ mottled ☐

brownish ☐	☑ brown
greyish ☐	☐ grey
orangeish ☑	☐ orange
yellowish ☐	☐ yellow
reddish ☐	☐ red
blueish ☐	☐ blue

black ☐ white ☐ other* ☐

Composition

clayey ☐	☐ clay
silty ☐	☐ silt
sandy ☐	☑ sand
gravelly ☑	☐ gravel
peaty ☐	☐ peat

other* ☐

Thickness: 0.10

Inclusions

use the following: O: occasional M: moderate F: frequent	stones*	chalk	iron pan	manganese	charcoal	plant remains*	wood	marine shell	bone*	pot	fired clay / CBM	CTP	mortar/plaster	leather/textile	glass	metal	industrial waste	lithics*	coarse stone*		
frequency	O		O						F	O											
bulk find	☐	☐	☐	☐	☐	☐	☐	☐	☐	☑	☐	☐	☐	☐	☐	☐	☐	☐	☐	☐	☐

INTERPRETATION

- topsoil ☐
- subsoil ☐
- geological subsoil ☐
- remnant topsoil ☐
- surface ☐
- occupation layer ☐
- dumped layer ☐
- deliberate backfill ☐
- destruction debris ☐
- bedding layer ☐
- natural infilling ☑
- colluvial layer ☐
- in situ burning ☐
- post-pipe ☐
- packing ☐
- cremation ☐
- other fill/deposit (describe below) ☐

CROSS REFERENCE

Sample nos	Finds nos	Photo nos	Drawing nos
		1610492 1610493	Surveyed: plan ☐ section ☑ levels ☐

Basic process: construction ☐ use ☐ disuse ☑

Date	04/12/17
Initials	DD
Checked by	

This form is incomplete if fields marked with ◤ are empty. PTO for additional information (and describing all items marked with *) and sketches.

ADDITIONAL INFORMATION

*(any further details that may be important for understanding the context, including items marked * overleaf)*

THIS THE NATURAL INFILLING OF A TREE ISLE. THE COMM FILL. A VERY SHALLOW BUT WIDE FEATURE. A GRAVELLY SANDY LAYER WITH SOME SAMIAN STONE POT DATING THIS TREE MOST LIKELY LATER THAN THE RING DITCH IT SITS NEXT TO AND THE ROUND BARROW MOUND IT IS ON THE BOTTOM. HOWEVER IT IS NOT CLEAR IF THERE IS ANY ASSOCIATION BETWEEN THE TWO.

Refer to context [161199]

SKETCHES

(consider: location plan, detailed plan showing relationships, section showing fills/deposits as appropriate)

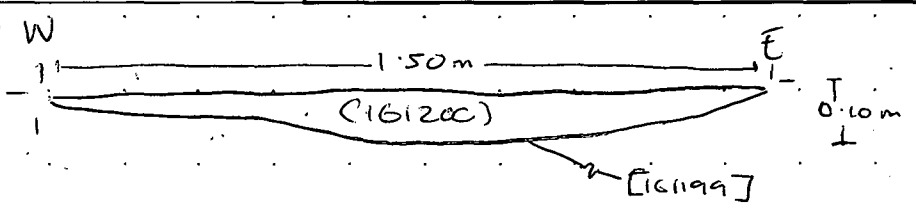

MOLA HEADLAND INFRASTRUCTURE

MOLA HEADLAND ARCHAEOLOGY

CONTEXT SHEET

Site code	Area/Field	Sub-area/Trench	Context number
A14	TEA 16	—	[161201]
ECB #	**Subgroup**	**Parent context**	**Context type**
—	—	[161201]	cut ☒ fill ☐ deposit ☐

STRATIGRAPHIC MATRIX

		(161202)		
		[161201]		
		(161003)		

STRATIGRAPHY

Same as context	—
Cuts context	(161003)
Cut by context	—

CUT

(if you are using this section score out section **FILL/DEPOSIT** below)

DESCRIPTION

Shape

sub- ☐ rectangular ☐ square ☐ circular ☐ linear ☒ curvilinear ☐ irregular ☐ other* ☐

Orientation	Sides	Base
☒ N-S	☐ vertical	☐ flat
☐ E-W	☐ steep	☐ concave
☐ NE-SW	☒ moderate (sloping)	☐ v-shaped
☐ NW-SE	☐ gentle (sloping)	☐ sloping
N	☐ stepped	☐ uneven
	☐ undercutting	☐ complex*
	☐ complex*	

Dimensions	Length	Width	Depth	Diameter
in metres	1.25m	0.90m	0.40m	—

AS EXCAVATED

Shape result of (tick all that apply)

design ☒ material cut into ☐ natural processes ☒ degree of truncation ☒ uncertain ☐

INTERPRETATION

pit ☐
post-hole ☐
stake-hole ☐
ditch ☒
ring-ditch ☐
beam slot ☐
construction cut ☐
robber cut ☐
gully ☐
palaeochannel ☐
furrow ☐
field boundary ☐
burial cut ☐
other cut (describe below) ☐

FILL/DEPOSIT

(if you are using this section score out section **CUT** above)

DESCRIPTION

Compaction

☐ compact
☐ moderately compact
☐ loose
☐ friable

Colour

light ☐ mid ☐ dark ☐ mottled ☐

brownish ☐	brown ☐
greyish ☐	grey ☐
orangeish ☐	orange ☐
yellowish ☐	yellow ☐
reddish ☐	red ☐
blueish ☐	blue ☐

black ☐ white ☐ other* ☐

Composition

clayey ☐	clay ☐
silty ☐	silt ☐
sandy ☐	sand ☐
gravelly ☐	gravel ☐
peaty ☐	peat ☐

other* ☐

Thickness

Inclusions

use the following: O: occasional M: moderate F: frequent	stones*	chalk	iron pan	manganese	charcoal	plant remains*	wood	marine shell	bone*	pot	fired clay / CBM	CTP	mortar/plaster	leather/textile	glass	metal	industrial waste	lithics	coarse stone		
frequency																					
bulk find	☐	☐	☐	☐	☐	☐	☐	☐	☐	☐	☐	☐	☐	☐	☐	☐	☐	☐	☐	☐	☐

INTERPRETATION

topsoil ☐
subsoil ☐
geological subsoil ☐
remnant topsoil ☐
surface ☐
occupation layer ☐
dumped layer ☐
deliberate backfill ☐
destruction debris ☐
bedding layer ☐
natural infilling ☐
colluvial layer ☐
in situ burning ☐
post-pipe ☐
packing ☐
cremation ☐
other fill/deposit (describe below) ☐

CROSS REFERENCE

Sample nos	Finds nos	Photo nos	Drawing nos # IS
—	—	1610494 ↓ 1610499	Surveyed: plan ☐ section ☒ levels ☐ D16185

Basic process

construction ☒ use ☐ disuse ☐

Date	04.12.17
Initials	AM
Checked by	

*This form is incomplete if fields marked with ◤ are empty. PTO for additional information (and describing all items marked with *) and sketches.*

ADDITIONAL INFORMATION

*(any further details that may be important for understanding the context, including items marked * overleaf)*

Cut of a N-S running ditch of an unknown date.
Truncated by a possibly Bronze-Age, enclosure ditch [161203].
Only excavated down to 0.40 m. as the relationship depicted in the west facing section was clear and fullfilled the purpose of the slot.
No dating evidence through finds.
Another slot approx. 5 m to north is in progress, attempting to establish the full profile.

As of yet the feature is seemingly unrelated to anything else on-site.

Refer to context	161202 161203

SKETCHES

(consider: location plan, detailed plan showing relationships, section showing fills/deposits as appropriate)

RELATIONSHIP SLOT SHOWING DITCH [161203] TRUNCATING DITCH [161201]

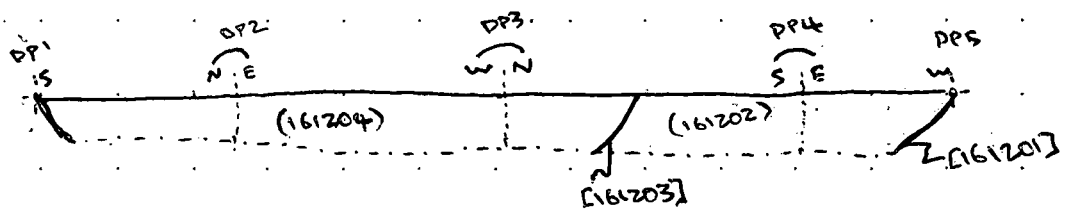

MATRIX

(161002)
|
(161204)
|
[161203]
|
(161202)
|
[161201]
|
(161003)

* Not to Scale
* See [161203] for measurements

MOLA HEADLAND INFRASTRUCTURE

MOLA HEADLAND ARCHAEOLOGY

CONTEXT SHEET

Site code	Area/Field	Sub-area/Trench	Context number
A14	TEA 16	—	(161202)
ECB #	**Subgroup**	**Parent context**	**Context type**
—	—	[161201]	cut ☐ fill ☒ deposit ☐

STRATIGRAPHIC MATRIX

		[161203]		
		(161202)		
		[161201]		

STRATIGRAPHY

Same as context	—
Cuts context	—
Cut by context	[161203]

CUT

(if you are using this section score out section **FILL/DEPOSIT** below)

DESCRIPTION

Shape: sub- ☐ rectangular ☐ square ☐ circular ☐ linear ☐ curvilinear ☐ irregular ☐ other* ☐

Orientation	Sides	Base
☐ N-S	☐ vertical	☐ flat
☐ E-W	☐ steep (sloping)	☐ concave
☐ NE-SW	☐ moderate (sloping)	☐ v-shaped
☐ NW-SE	☐ gentle (sloping)	☐ sloping
N	☐ stepped	☐ uneven
	☐ undercutting	☐ complex*
	☐ complex*	

Dimensions	Length	Width	Depth	Diameter
in metres				

Shape result of (tick all that apply): design ☐ material cut into ☐ natural processes ☐ degree of truncation ☐ uncertain ☐

INTERPRETATION

- pit ☐
- post-hole ☐
- stake-hole ☐
- ditch ☐
- ring-ditch ☐
- beam slot ☐
- construction cut ☐
- robber cut ☐
- gully ☐
- palaeochannel ☐
- furrow ☐
- field boundary ☐
- burial cut ☐
- other cut (describe below) ☐

FILL/DEPOSIT

(if you are using this section score out section **CUT** above)

DESCRIPTION

Compaction: ☒ compact ☐ moderately compact ☐ loose ☐ friable

Thickness: 0.30 m (As Excavated)

Colour: light ☒ mid ☐ dark ☐ mottled ☐

brownish ☐	☒ brown
greyish ☐	☐ grey
orangeish ☒	☐ orange
yellowish ☐	☐ yellow
reddish ☐	☐ red
blueish ☐	☐ blue

black ☐ white ☐ other* ☐

Composition

clayey ☐	☐ clay
silty ☒	☐ silt
sandy ☐	☒ sand
gravelly ☐	☐ gravel
peaty ☐	☐ peat

other* ☐

Inclusions

use the following: O: occasional M: moderate F: frequent	stones*	chalk	iron pan	manganese	charcoal	plant remains*	wood	marine shell	bone*	pot	fired clay / CBM	CTP	mortar/plaster	leather/textile	glass	metal	industrial waste	lithics	coarse stone		
frequency																					
bulk find	☐	☐	☐	☐	☐	☐	☐	☐	☐	☐	☐	☐	☐	☐	☐	☐	☐	☐	☐	☐	☐

INTERPRETATION

- topsoil ☐
- subsoil ☐
- geological subsoil ☐
- remnant topsoil ☐
- surface ☐
- occupation layer ☐
- dumped layer ☐
- deliberate backfill ☐
- destruction debris ☐
- bedding layer ☐
- natural infilling ☒
- colluvial layer ☐
- in situ burning ☐
- post-pipe ☐
- packing ☐
- cremation ☐
- other fill/deposit (describe below) ☐

CROSS REFERENCE

Sample nos	Finds nos	Photo nos	Drawing nos # 15
—	—	1610494 ↓ 1610499	Surveyed: plan ☐ section ☒ levels ☐ D16185

Basic process: construction ☐ use ☐ disuse ☒

Date	04.12.17
Initials	AM
Checked by	

*This form is incomplete if fields marked with ◤ are empty. PTO for additional information (and describing all items marked with *) and sketches.*

ADDITIONAL INFORMATION

*(any further details that may be important for understanding the context, including items marked * overleaf)*

Fill of the N-S running ditch.
Noticeably sterile of any finds or any significant inclusions.
May have occured rapidly, soon after the ditch's construction.
Truncated by the enclouse ditch running around the barrow [161203].
No idications of direction of the infilling.

Refer to context: 161201, 161203

SKETCHES

(consider: location plan, detailed plan showing relationships, section showing fills/deposits as appropriate)

PLAN SHOWING ENCLOSURE DITCH. [161203] TRUNCATING N-S DITCH [161201]

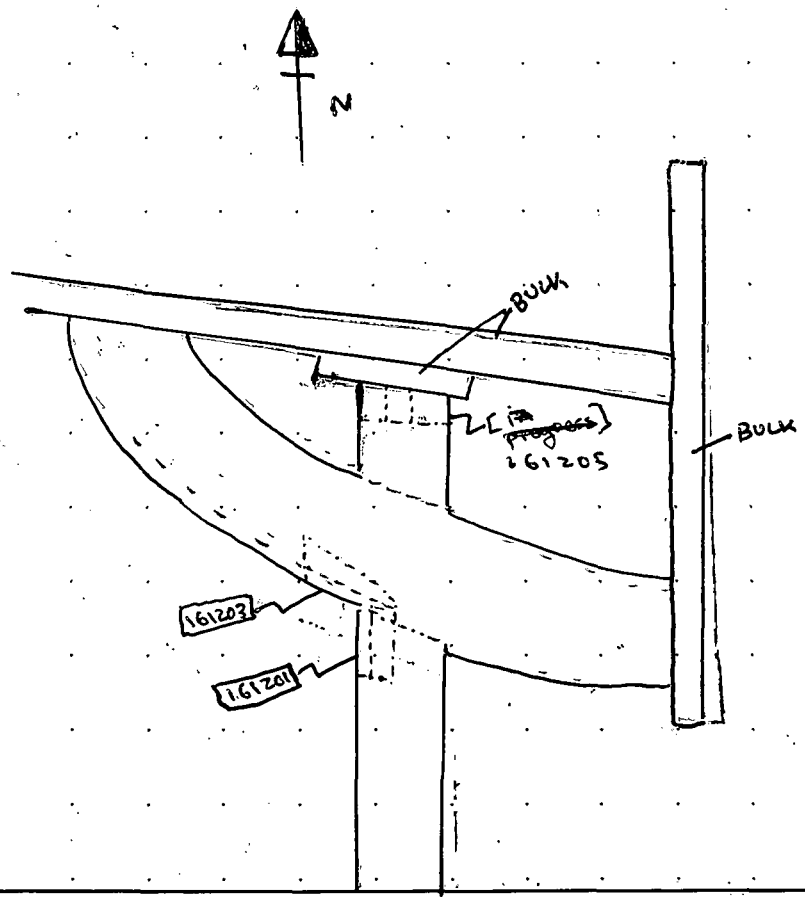

* Not to Scale

MOLA HEADLAND INFRASTRUCTURE

MOLA HEADLAND ARCHAEOLOGY

CONTEXT SHEET

Site code	Area/Field	Sub-area/Trench	Context number
A14	TEA 16	—	[161203]
ECB #	**Subgroup**	**Parent context**	**Context type**
—	—	[161203]	cut ☒ fill ☐ deposit ☐

STRATIGRAPHIC MATRIX

		(161204)		
		[161203]		
		(161202)		

STRATIGRAPHY

Same as context	—
Cuts context	(161202)
Cut by context	—

CUT

(if you are using this section score out section **FILL/DEPOSIT** below)

DESCRIPTION

Shape

sub- ☐ rectangular ☐ square ☐ circular ☐ linear ☐ curvilinear ☐ irregular ☐ other* ☐

Orientation	Sides	Base
☐ N-S	☐ vertical	☐ flat
☒ E-W	☐ steep (sloping)	☐ concave
☐ NE-SW	☒ moderate (sloping)	☐ v-shaped
☐ NW-SE	☐ gentle (sloping)	☐ sloping
	☐ stepped	☐ uneven
N	☐ undercutting	☐ complex*
	☐ complex*	

Dimensions	Length	Width	Depth	Diameter
in metres	2.60m.	1.10m	0.35m	—

AS EXCAVATED

Shape result of (tick all that apply)

design ☒ material cut into ☐ natural processes ☐ degree of truncation ☐ uncertain ☐

INTERPRETATION

- pit ☐
- post-hole ☐
- stake-hole ☐
- ditch ☐
- ring-ditch ☒
- beam slot ☐
- construction cut ☐
- robber cut ☐
- gully ☐
- palaeochannel ☐
- furrow ☐
- field boundary ☐
- burial cut ☐
- other cut (describe below) ☐

FILL/DEPOSIT

(if you are using this section score out section **CUT** above)

DESCRIPTION

Compaction	Colour		Composition	
☐ compact	light ☐ mid ☐ dark ☐ mottled ☐		clayey ☐	☐ clay
☐ moderately compact	brownish ☐	☐ brown	silty ☐	☐ silt
☐ loose	greyish ☐	☐ grey	sandy ☐	☐ sand
☐ friable	orangeish ☐	☐ orange	gravelly ☐	☐ gravel
	yellowish ☐	☐ yellow	peaty ☐	☐ peat
Thickness	reddish ☐	☐ red		
	blueish ☐	☐ blue		
	black ☐ white ☐ other* ☐		other* ☐	

Inclusions

use the following: O: occasional M: moderate F: frequent	stones*	chalk	iron pan	manganese	charcoal	plant remains*	wood	marine shell	bone*	pot	fired clay / CBM	CTP	mortar/plaster	leather/textile	glass	metal	industrial waste	lithics	coarse stone		
frequency																					
bulk find	☐	☐	☐	☐	☐	☐	☐	☐	☐	☐	☐	☐	☐	☐	☐	☐	☐	☐	☐	☐	☐

INTERPRETATION

- topsoil ☐
- subsoil ☐
- geological subsoil ☐
- remnant topsoil ☐
- surface ☐
- occupation layer ☐
- dumped layer ☐
- deliberate backfill ☐
- destruction debris ☐
- bedding layer ☐
- natural infilling ☐
- colluvial layer ☐
- in situ burning ☐
- post-pipe ☐
- packing ☐
- cremation ☐
- other fill/deposit (describe below) ☐

CROSS REFERENCE

Sample nos	Finds nos	Photo nos	Drawing nos # 15
—	16255	1610494 ↓ 1610499	Surveyed: plan ☐ section ☒ levels ☐ D16185

Basic process

construction ☒ use ☐ disuse ☐

Date	04.12.17
Initials	AM
Checked by	

*This form is incomplete if fields marked with ◤ are empty. PTO for additional information (and describing all items marked with *) and sketches.*

ADDITIONAL INFORMATION

*(any further details that may be important for understanding the context, including items marked * overleaf)*

Cut of ring ditch [161203], which ~~encloses~~ encloses the mound material at it's center and truncates N-S ditch [161201].
Flint core located ~~at the~~ in the fill <16255>
Not excavated untill the base as relationship was apparent in the west facing section.
Likely to be Bronze-Age in date.

Refer to context: 161201, 161202

SKETCHES

(consider: location plan, detailed plan showing relationships, section showing fills/deposits as appropriate)

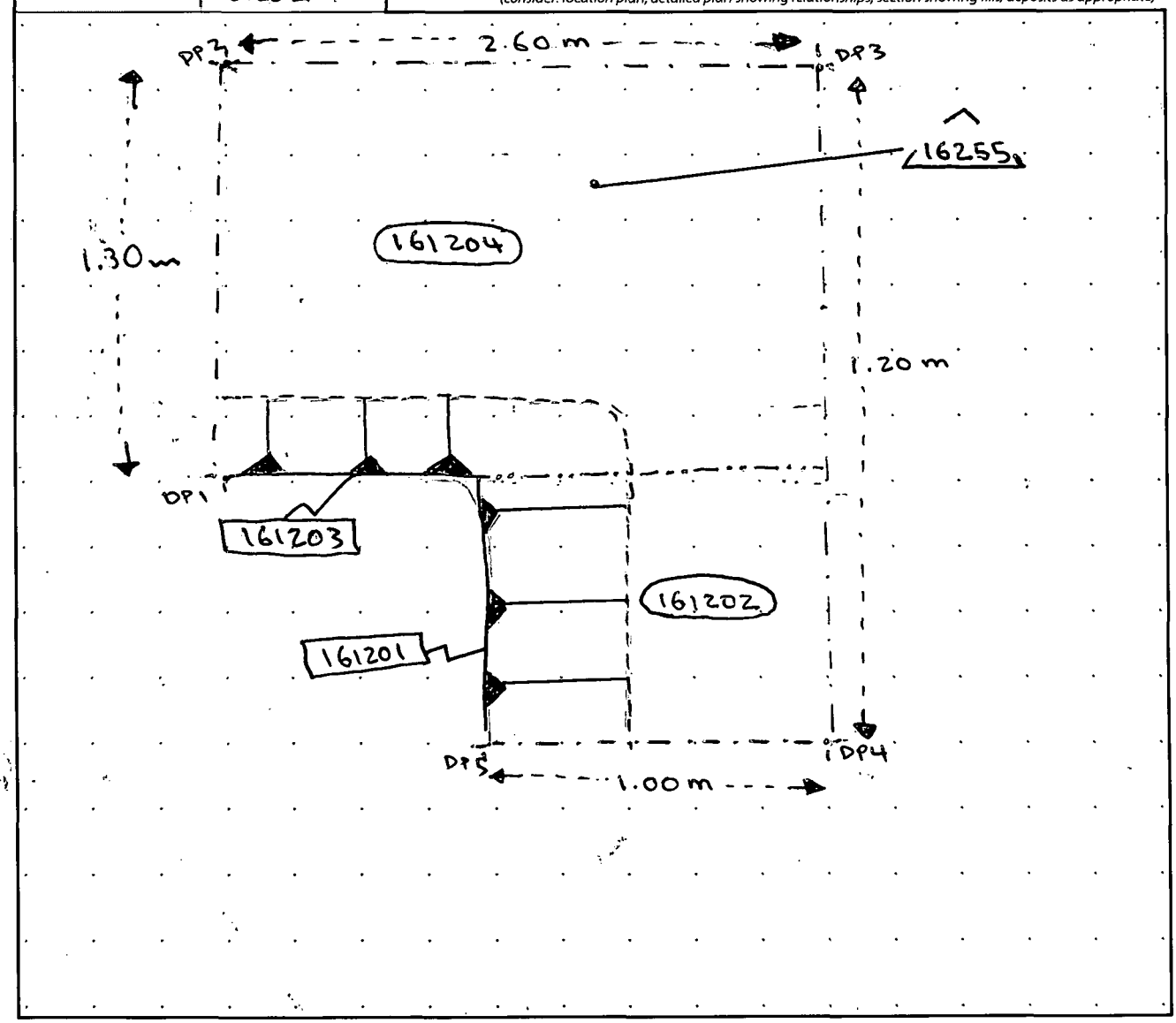

MOLA HEADLAND INFRASTRUCTURE

MOLA HEADLAND ARCHAEOLOGY

CONTEXT SHEET

Site code	Area/Field	Sub-area/Trench	Context number
A14	TEA 16	—	(161204)
ECB #	**Subgroup**	**Parent context**	**Context type**
—	—	161203	cut ☐ fill ☒ deposit ☐

STRATIGRAPHIC MATRIX

		(161002)		
		(161204)		
		[161203]		

STRATIGRAPHY

Same as context	—
Cuts context	—
Cut by context	—

CUT

(if you are using this section score out section **FILL/DEPOSIT** below)

DESCRIPTION

Shape

sub- ☐ rectangular ☐ square ☐ circular ☐ linear ☐ curvilinear ☐ irregular ☐ other* ☐

Orientation: ☐ N-S ☐ E-W ☐ NE-SW ☐ NW-SE (N)

Sides: ☐ vertical ☐ steep ☐ moderate ☐ gentle (sloping) ☐ stepped ☐ undercutting ☐ complex*

Base: ☐ flat ☐ concave ☐ v-shaped ☐ sloping ☐ uneven ☐ complex*

Dimensions	Length	Width	Depth	Diameter
in metres				

Shape result of (tick all that apply)

design ☐ material cut into ☐ natural processes ☐ degree of truncation ☐ uncertain ☐

INTERPRETATION

- pit ☐
- post-hole ☐
- stake-hole ☐
- ditch ☐
- ring-ditch ☐
- beam slot ☐
- construction cut ☐
- robber cut ☐
- gully ☐
- palaeochannel ☐
- furrow ☐
- field boundary ☐
- burial cut ☐
- other cut (describe below) ☐

FILL/DEPOSIT

(if you are using this section score out section **CUT** above)

DESCRIPTION

Compaction: ☐ compact ☒ moderately compact ☐ loose ☐ friable

Colour: light ☐ mid ☒ dark ☐ mottled ☐

brownish ☐	☒ brown
greyish ☒	☐ grey
orangeish ☐	☐ orange
yellowish ☐	☐ yellow
reddish ☐	☐ red
blueish ☐	☐ blue

black ☐ white ☐ other* ☐

Composition

clayey ☐	☒ clay
silty ☒	☐ silt
sandy ☐	☐ sand
gravelly ☐	☐ gravel
peaty ☐	☐ peat

other* ☐

Thickness 0.28m

Inclusions

use the following: O: occasional M: moderate F: frequent	stones*	chalk	iron pan	manganese	charcoal	plant remains*	wood	marine shell	bone*	pot	fired clay / CBM	CTP	mortar/plaster	leather/textile	glass	metal	industrial waste	lithics	coarse stone		
frequency																		O			
bulk find	☐	☐	☐	☐	☐	☐	☐	☐	☐	☐	☐	☐	☐	☐	☐	☐	☐	☒	☐	☐	☐

INTERPRETATION

- topsoil ☐
- subsoil ☐
- geological subsoil ☐
- remnant topsoil ☐
- surface ☐
- occupation layer ☐
- dumped layer ☐
- deliberate backfill ☐
- destruction debris ☐
- bedding layer ☐
- natural infilling ☒
- colluvial layer ☐
- in situ burning ☐
- post-pipe ☐
- packing ☐
- cremation ☐
- other fill/deposit (describe below) ☐

CROSS REFERENCE

Sample nos	Finds nos	Photo nos	Drawing nos # 15
—	16255	1610494 ↓ 1610499	Surveyed: plan ☐ section ☒ levels ☐ D1618B

Basic process: construction ☐ use ☐ disuse ☒

Date	04.12.17
Initials	AM
Checked by	

This form is incomplete if fields marked with ◤ are empty. PTO for additional information (and describing all items marked with *) and sketches.

ADDITIONAL INFORMATION

*(any further details that may be important for understanding the context, including items marked * overleaf)*

Only revealed fill of [161203] within the current relationship slot
Flint core found and surveyed in at the centre top of the infilling.
No other significant inclusions.
Likely to be Bronze-Age in date.

Refer to context	161201 161202 161203

SKETCHES

(consider: location plan, detailed plan showing relationships, section showing fills/deposits as appropriate)

MOLA HEADLAND INFRASTRUCTURE

CONTEXT SHEET

Site code	Area/Field	Sub-area/Trench	Context number
A14	TEA 16		[161205]
ECB #	**Subgroup**	**Parent context**	**Context type**
		[161205]	cut ☒ fill ☐ deposit ☐

STRATIGRAPHIC MATRIX

		(161208)		
		[161205]		
		161003		

STRATIGRAPHY

Same as context	
Cuts context	(161003)
Cut by context	

CUT

(if you are using this section score out section **FILL/DEPOSIT** below)

DESCRIPTION

Shape

sub- ☐ rectangular ☐ square ☐ circular ☐ linear ☒ curvilinear ☐ irregular ☐ other* ☐

Orientation

☒ N-S
☐ E-W
☐ NE-SW
☐ NW-SE

N

Sides

☐ vertical
☒ steep
☐ moderate (sloping)
☐ gentle (sloping)
☐ stepped
☐ undercutting
☐ complex*

Base

☐ flat
☒ concave
☐ v-shaped
☐ sloping
☐ uneven
☐ complex*

Dimensions	Length	Width	Depth	Diameter
in metres	1.00 - (SLOT)	1.45	0.80	/

Shape result of (tick all that apply)

design ☒ material cut into ☐ natural processes ☐ degree of truncation ☐ uncertain ☐

INTERPRETATION

- pit ☐
- post-hole ☐
- stake-hole ☐
- ditch ☒
- ring-ditch ☐
- beam slot ☐
- construction cut ☐
- robber cut ☐
- gully ☐
- palaeochannel ☐
- furrow ☐
- field boundary ☐
- burial cut ☐
- other cut (describe below) ☐

FILL/DEPOSIT

(if you are using this section score out section **CUT** above)

DESCRIPTION

Compaction

☐ compact
☐ moderately compact
☐ loose
☐ friable

Thickness

Colour

light ☐ mid ☐ dark ☐ mottled ☐

brownish ☐	brown ☐
greyish ☐	grey ☐
orangeish ☐	orange ☐
yellowish ☐	yellow ☑
reddish ☐	red ☐
blueish ☑	blue ☐

black ☐ white ☐ other* ☑

Composition

clayey ☐	clay ☐
silty ☐	silt ☐
sandy ☐	sand ☑
gravelly ☐	gravel ☐
peaty ☐	peat ☐

other* ☐

Inclusions

use the following: Ø: occasional M: moderate F: frequent

	stones*	chalk	iron pan	manganese	charcoal	plant remains*	wood	marine shell	bone*	pot	fired clay/CBM	CTP	mortar/plaster	leather/textile	glass	metal	industrial waste	lithics	coarse stone		
frequency																					
bulk find	☐	☐	☐	☐	☐	☐	☐	☐	☐	☐	☐	☐	☐	☐	☐	☐	☐	☐	☐	☐	☐

INTERPRETATION

- topsoil ☐
- subsoil ☐
- geological subsoil ☐
- remnant topsoil ☐
- surface ☐
- occupation layer ☐
- dumped layer ☐
- deliberate backfill ☐
- destruction debris ☐
- bedding layer ☐
- natural infilling ☐
- colluvial layer ☐
- in situ burning ☐
- post-pipe ☐
- packing ☐
- cremation ☐
- other fill/deposit (describe below) ☐

CROSS REFERENCE

Sample nos	Finds nos	Photo nos	Drawing nos 16106
/	/	1610500 1610501	Surveyed: plan ☐ section ☒ levels ☐ #13

Basic process

construction ☒ use ☐ disuse ☐

Date	4.12.17
Initials	FG
Checked by	

This form is incomplete if fields marked with ◤ are empty. PTO for additional information (and describing all items marked with *) and sketches.

ADDITIONAL INFORMATION

*(any further details that may be important for understanding the context, including items marked * overleaf)*

CUT OF A POSSIBLE DITCH RUNNING E-W IT IS POSSIBLE THAT PART OF THIS CUT ITWAS DESTROYED BY THE EVALUATION TRENCH OR IN THE PROCESS OF THE BUILT OF THE MOUND.

Refer to context (161206)

SKETCHES

(consider: location plan, detailed plan showing relationships, section showing fills/deposits as appropriate)

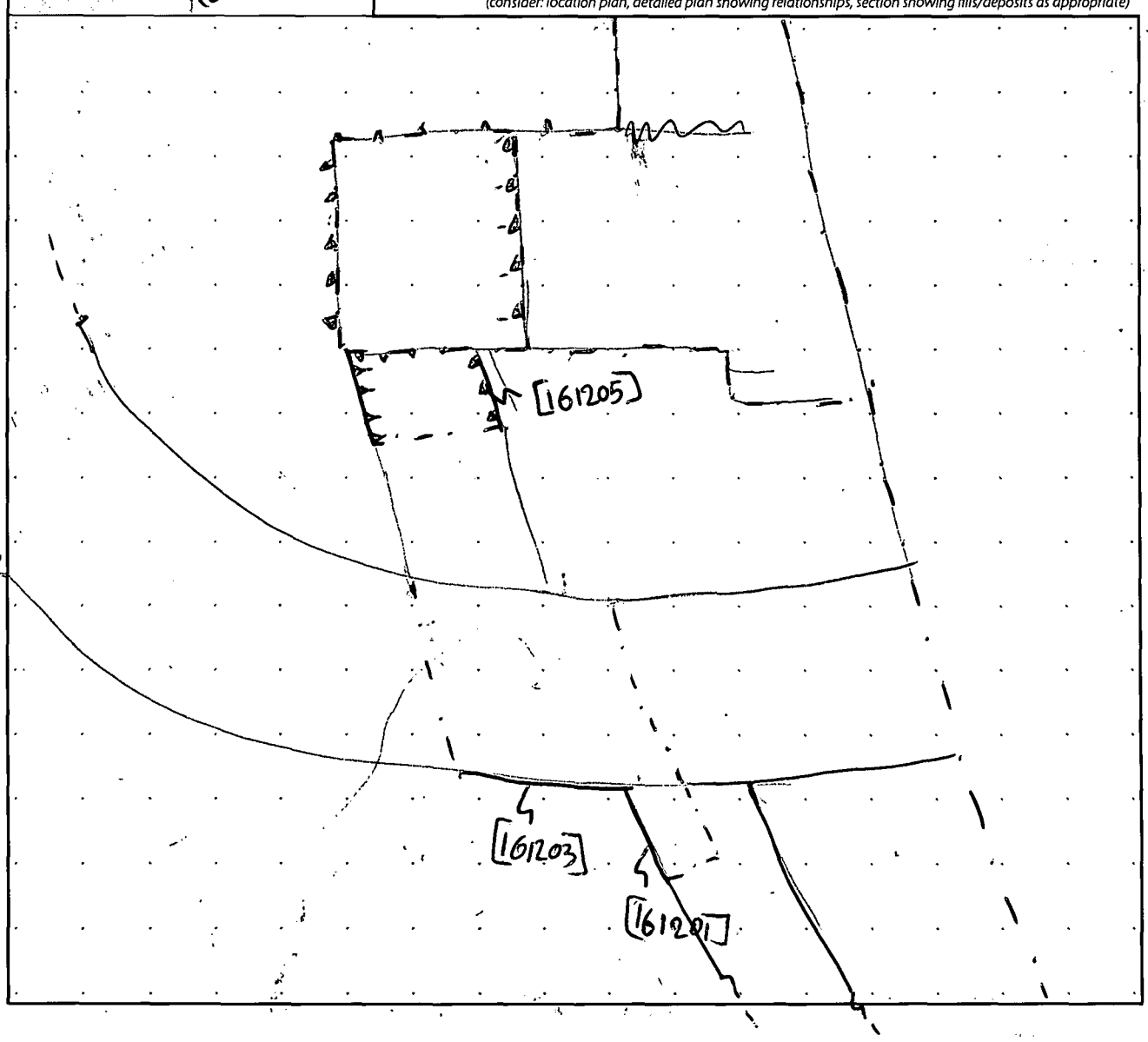

MOLA HEADLAND INFRASTRUCTURE

CONTEXT SHEET

Site code	Area/Field	Sub area/Trench	Context number
A 14	TEA 16		(161206)
ECB #	**Subgroup**	**Parent context**	**Context type**
		(161205)	cut ☐ fill ☒ deposit ☐

STRATIGRAPHIC MATRIX / STRATIGRAPHY

					Same as context	
		(161206)			Cuts context	
		(161207)			Cut by context	

CUT

(if you are using this section score out section **FILL/DEPOSIT** below)

DESCRIPTION

Shape

sub- ☐ rectangular ☐ square ☐ circular ☐ linear ☐ curvilinear ☐ irregular ☐ other* ☐

Orientation: ☐ N-S ☐ E-W ☐ NE-SW ☐ NW-SE

Sides: ☐ vertical ☐ steep ☐ moderate ☐ gentle (sloping) ☐ stepped ☐ undercutting ☐ complex*

Base: ☐ flat ☐ concave ☐ v-shaped ☐ sloping ☐ uneven ☐ complex*

Dimensions	Length	Width	Depth	Diameter
in metres				

Shape result of (tick all that apply): design ☐ material cut into ☐ natural processes ☐ degree of truncation ☐ uncertain ☐

INTERPRETATION

- pit ☐
- post-hole ☐
- stake-hole ☐
- ditch ☐
- ring-ditch ☐
- beam slot ☐
- construction cut ☐
- robber cut ☐
- gully ☒
- palaeochannel ☐
- furrow ☐
- field boundary ☐
- burial cut ☐
- other cut (describe below) ☐

FILL/DEPOSIT

(if you are using this section score out section **CUT** above)

DESCRIPTION

Compaction: ☐ compact ☐ moderately compact ☒ loose ☐ friable

Thickness: 0.40

Colour: light ☒ mid ☐ dark ☐ mottled ☐

brownish ☐	brown ☐
greyish ☐	grey ☒
orangeish ☒	orange ☐
yellowish ☒	yellow ☐
reddish ☐	red ☐
blueish ☐	blue ☐

black ☐ white ☐ other* ☐

Composition

clayey ☐	clay ☐
silty ☐	silt ☐
sandy ☐	sand ☒
gravelly ☐	gravel ☐
peaty ☐	peat ☐

other* ☐

Inclusions

use the following: O: occasional M: moderate F: frequent

	stones*	chalk	iron pan	manganese	charcoal	plant remains*	wood	marine shell	bone*	pot	fired clay / CBM	CTP	mortar/plaster	leather/textile	glass	metal	industrial waste	lithics	coarse stone		
frequency			M																		
bulk find	☐	☐	☐	☐	☐	☐	☐	☐	☐	☐	☐	☐	☐	☐	☐	☐	☐	☐	☐	☐	☐

INTERPRETATION

- topsoil ☐
- subsoil ☐
- geological subsoil ☐
- remnant topsoil ☐
- surface ☐
- occupation layer ☐
- dumped layer ☐
- deliberate backfill ☐
- destruction debris ☐
- bedding layer ☐
- natural infilling ☐
- colluvial layer ☐
- in situ burning ☐
- post-pipe ☐
- packing ☐
- cremation ☐
- other fill/deposit (describe below) ☐

CROSS REFERENCE

Sample nos	Finds nos	Photo nos	Drawing nos 16186
/	/	1610500 1610501	Surveyed: plan ☐ section ☒ levels ☐ # 17

Basic process: construction ☐ use ☐ disuse ☐

Date	04.12.17
Initials	FG
Checked by	

*This form is incomplete if fields marked with ◤ are empty. PTO for additional information (and describing all items marked with *) and sketches.*

ADDITIONAL INFORMATION

*(any further details that may be important for understanding the context, including items marked * overleaf)*

FIRST LAYER OF A DITCH CUT ON PART OF THE MOUND. IT IS REALLY LOOSE. IT SEEMS TO BE ALTERNATING WITH A GRAVEL LAYER AT E OF THE SECTION.

Refer to context [161205] PLAN

SKETCHES

(consider: location plan, detailed plan showing relationships, section showing fills/deposits as appropriate)

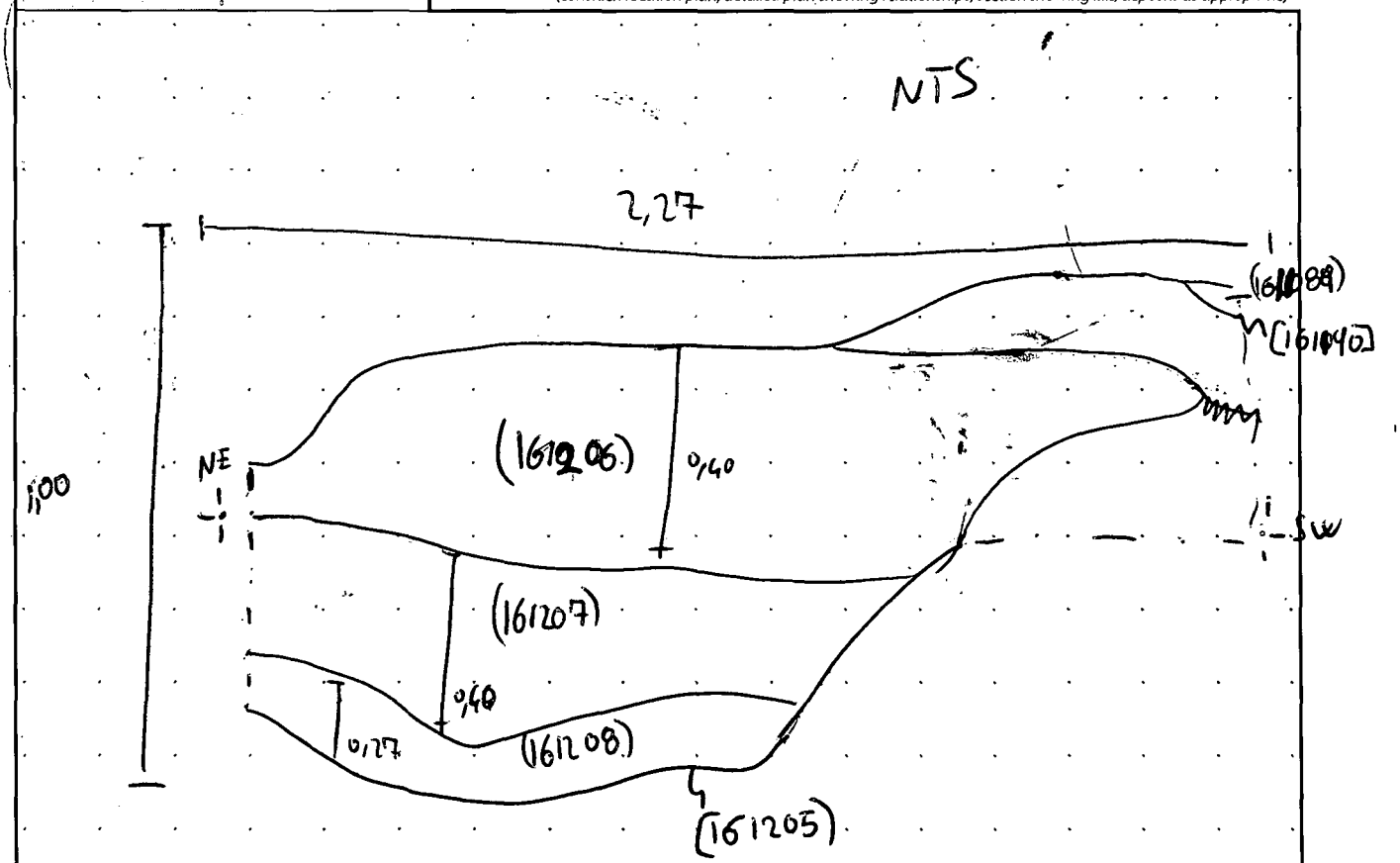

MOLA HEADLAND INFRASTRUCTURE

CONTEXT SHEET

Site code	Area/Field	Sub area/Trench	Context number
A 14	TEA 16		161207
ECB #	**Subgroup**	**Parent context**	**Context type**
		(161205)	cut ☐ fill ☒ deposit ☐

STRATIGRAPHIC MATRIX — STRATIGRAPHY

		(161206)			Same as context	
		(161207)			Cuts context	
		(161208)			Cut by context	

CUT

(if you are using this section score out section **FILL/DEPOSIT** below) — DESCRIPTION — INTERPRETATION

Shape

sub- ☐ rectangular ☐ square ☐ circular ☐ linear ☐ curvilinear ☐ irregular ☐ other* ☐

Orientation	Sides	Base
☐ N-S	☐ vertical	☐ flat
☐ E-W	☐ steep	☐ concave
☐ NE-SW	☐ moderate (sloping)	☐ v-shaped
☐ NW-SE	☐ gentle (sloping)	☐ sloping
	☐ stepped	☐ uneven
	☐ undercutting	☐ complex*
	☐ complex*	

Dimensions	Length	Width	Depth	Diameter
in metres				

Shape result of (tick all that apply)

design ☐ material cut into ☐ natural processes ☐ degree of truncation ☐ uncertain ☐

INTERPRETATION:
pit ☐
post-hole ☐
stake-hole ☐
ditch ☐
ring-ditch ☐
beam slot ☐
construction cut ☐
robber cut ☐
gully ☐
palaeochannel ☐
furrow ☐
field boundary ☐
burial cut ☐
other cut (describe below) ☐

FILL/DEPOSIT

(if you are using this section score out section **CUT** above) — DESCRIPTION — INTERPRETATION

Compaction: ☐ compact ☐ moderately compact ☒ loose ☐ friable

Colour: light ☒ mid ☐ dark ☐ mottled ☐

brownish ☐	☐ brown
greyish ☐	☒ grey
orangeish ☒	☐ orange
yellowish ☒	☐ yellow
reddish ☐	☐ red
blueish ☐	☐ blue

black ☐ white ☐ other* ☐

Composition

clayey ☐	☐ clay
silty ☒	☐ silt
sandy ☐	☒ sand
gravelly ☐	☐ gravel
peaty ☐	☐ peat

other* ☐

Thickness: 0.40

Inclusions

use the following: O: occasional M: moderate F: frequent	stones*	chalk	iron pan	manganese	charcoal	plant remains*	wood	marine shell	bone*	pot	fired clay / CBM	CTP	mortar/plaster	leather/textile	glass	metal	industrial waste	lithics	coarse stone		
frequency			O	O																	
bulk find	☐	☐	☐	☐	☐	☐	☐	☐	☐	☐	☐	☐	☐	☐	☐	☐	☐	☐	☐	☐	☐

INTERPRETATION:
topsoil ☐
subsoil ☐
geological subsoil ☐
remnant topsoil ☐
surface ☐
occupation layer ☐
dumped layer ☐
deliberate backfill ☐
destruction debris ☐
bedding layer ☐
natural infilling ☐
colluvial layer ☐
in situ burning ☐
post-pipe ☐
packing ☐
cremation ☐
other fill/deposit (describe below) ☐

CROSS REFERENCE

Sample nos	Finds nos	Photo nos	Drawing nos
16159	/	1610500 1610501	16186 Surveyed: plan ☐ section ☒ levels ☐ #13

Basic process: construction ☐ use ☐ disuse ☐

Date	04.12.17
Initials	FG
Checked by	

*This form is incomplete if fields marked with ◤ are empty. PTO for additional information (and describing all items marked with *) and sketches.*

ADDITIONAL INFORMATION

*(any further details that may be important for understanding the context, including items marked * overleaf)*

THIS LAYER CAN BE ~~[illegible]~~ A FILL OF A CUT (~~[illegible]~~ DITCH?) OR A PART OF THE MOUND STRUCTURE. IT IS REALLY SANDY, WITH A SMALL COMPONENT OF SILT. COMPARED TO THE ~~LOWER~~ UPPER LAYER (161206) ~~[illegible]~~ IT IS MORE ~~[illegible]~~ SILTY AND ORANGE.

Refer to context (161206) SECTION [161205] PLAN

SKETCHES

(consider: location plan, detailed plan showing relationships, section showing fills/deposits as appropriate)

MOLA HEADLAND INFRASTRUCTURE

CONTEXT SHEET

Site code	Area/Field	Sub-area/Trench	Context number
A14	TEA 16		(161208)
EcB #	**Subgroup**	**Parent context**	**Context type**
		[161205]	cut ☐ fill ☒ deposit ☐

STRATIGRAPHIC MATRIX

		(161207)		
		(161208)		
		[161205]		

STRATIGRAPHY

Same as context	
Cuts context	
Cut by context	

CUT

(if you are using this section score out section **FILL/DEPOSIT** below)

DESCRIPTION

Shape

sub- ☐ rectangular ☐ square ☐ circular ☐ linear ☐ curvilinear ☐ irregular ☐ other* ☐

Orientation

☐ N-S
☐ E-W
☐ NE-SW
☐ NW-SE

N

Sides

☐ vertical
☐ steep
☐ moderate
☐ gentle
☐ stepped
☐ undercutting
☐ complex*

sloping

Base

☐ flat
☐ concave
☐ v-shaped
☐ sloping
☐ uneven
☐ complex*

Dimensions	Length	Width	Depth	Diameter
in metres				

Shape result of (tick all that apply)

design ☐ material cut into ☐ natural processes ☐ degree of truncation ☐ uncertain ☐

INTERPRETATION

- pit ☐
- post-hole ☐
- stake-hole ☐
- ditch ☐
- ring-ditch ☐
- beam slot ☐
- construction cut ☐
- robber cut ☐
- gully ☐
- palaeochannel ☐
- furrow ☐
- field boundary ☐
- burial cut ☐
- other cut (describe below) ☐

FILL/DEPOSIT

(if you are using this section score out section **CUT** above)

DESCRIPTION

Compaction

☐ compact
☒ moderately compact
☐ loose
☐ friable

Colour

light ☐ mid ☐ dark ☐ mottled ☒

brownish ☐ brown No
greyish ☒ grey
orangeish ☐ orange
yellowish ☒ yellow
reddish ☐ red
blueish ☐ blue

black ☐ white ☐ other* ☐

Composition

clayey ☐ clay ☒
silty ☐ silt ☐
sandy ☒ sand ☐
gravelly ☒ gravel ☐
peaty ☐ peat ☐

other* ☐

Thickness

0.27

Inclusions

use the following: O: occasional M: moderate F: frequent	stones*	chalk	iron pan	manganese	charcoal	plant remains*	wood	marine shell	bone*	pot	fired clay / CBM	CTP	mortar/plaster	leather/textile	glass	metal	industrial waste	lithics	coarse stone		
frequency			O	F																	
bulk find	☐	☐	☐	☐	☐	☐	☐	☐	☐	☐	☐	☐	☐	☐	☐	☐	☐	☐	☐	☐	☐

INTERPRETATION

- topsoil ☐
- subsoil ☐
- geological subsoil ☐
- remnant topsoil ☐
- surface ☐
- occupation layer ☐
- dumped layer ☐
- deliberate backfill ☐
- destruction debris ☐
- bedding layer ☐
- natural infilling ☒
- colluvial layer ☐
- in situ burning ☐
- post-pipe ☐
- packing ☐
- cremation ☐
- other fill/deposit (describe below) ☐

CROSS REFERENCE

Sample nos	Finds nos	Photo nos	Drawing nos 16186
/	/	1610500 1610501	Surveyed: plan ☐ section ☐ levels ☐ #13

Basic process

construction ☐ use ☐ disuse ☒

Date	04.12.17
Initials	FG
Checked by	

*This form is incomplete if fields marked with ◤ are empty. PTO for additional information (and describing all items marked with *) and sketches.*

ADDITIONAL INFORMATION

*(any further details that may be important for understanding the context, including items marked * overleaf)*

VERY CLAYEY LAYER SIMILAR TO THE NATURAL CLAY ON THE EDGE, BUT WITH MORE SANDY THERE ARE ALSO SOME PATCH OF GRAVEL

Refer to context (61208) (61205)

SKETCHES

(consider: location plan, detailed plan showing relationships, section showing fills/deposits as appropriate)

MOLA HEADLAND INFRASTRUCTURE

MOLA HEADLAND ARCHAEOLOGY

CONTEXT SHEET

Site code	Area/Field	Sub-area/Trench	Context number
A14	TEA16		(161209)
ECB #	**Subgroup**	**Parent context**	**Context type**
		[161210]	cut ☐ fill ☑ deposit ☐

STRATIGRAPHIC MATRIX / STRATIGRAPHY

					STRATIGRAPHY
		(161056)			Same as context
		(161209)			Cuts context
		[161210]			Cut by context

CUT

(if you are using this section score out section **FILL/DEPOSIT** below)

DESCRIPTION / INTERPRETATION

Shape

sub- ☐ rectangular ☐ square ☐ circular ☐ linear ☐ curvilinear ☐ irregular ☐ other* ☐

Orientation

- ☐ N-S
- ☐ E-W
- ☐ NE-SW
- ☐ NW-SE

N

Sides

- ☐ vertical
- ☐ steep
- ☐ moderate
- ☐ gentle
- ☐ stepped
- ☐ undercutting
- ☐ complex*

sloping

Base

- ☐ flat
- ☐ concave
- ☐ v-shaped
- ☐ sloping
- ☐ uneven
- ☐ complex*

Dimensions in metres	Length	Width	Depth	Diameter

Shape result of (tick all that apply)

design ☐ material cut into ☐ natural processes ☐ degree of truncation ☐ uncertain ☐

INTERPRETATION

- pit ☐
- post-hole ☐
- stake-hole ☐
- ditch ☐
- ring-ditch ☐
- beam slot ☐
- construction cut ☐
- robber cut ☐
- gully ☐
- palaeochannel ☐
- furrow ☐
- field boundary ☐
- burial cut ☐
- other cut (describe below) ☐

FILL/DEPOSIT

(if you are using this section score out section **CUT** above)

DESCRIPTION / INTERPRETATION

Compaction

- ☑ compact
- ☐ moderately compact
- ☐ loose
- ☐ friable

Thickness

0.3 m

Colour

light ☐ mid ☑ dark ☐ mottled ☐

brownish ☐	brown ☐
greyish ☐	grey ☑
orangeish ☐	orange ☐
yellowish ☑	yellow ☐
reddish ☐	red ☐
blueish ☐	blue ☐

black ☐ white ☐ other* ☐

Composition

clayey ☐	clay ☑
silty ☐	silt ☐
sandy ☐	sand ☐
gravelly ☐	gravel ☐
peaty ☐	peat ☐

other* ☐

Inclusions

use the following: O: occasional M: moderate F: frequent

	stones*	chalk	iron pan	manganese	charcoal	plant remains*	wood	marine shell	bone*	pot	fired clay / CBM	CTP	mortar/plaster	leather/textile	glass	metal	industrial waste	lithics	coarse stone		
frequency	O																				
bulk find	☐	☐	☐	☐	☐	☐	☐	☐	☐	☐	☐	☐	☐	☐	☐	☐	☐	☐	☐	☐	☐

INTERPRETATION

- topsoil ☐
- subsoil ☐
- geological subsoil ☐
- remnant topsoil ☐
- surface ☐
- occupation layer ☐
- dumped layer ☐
- deliberate backfill ☐
- destruction debris ☐
- bedding layer ☐
- natural infilling ☑
- colluvial layer ☐
- in situ burning ☐
- post-pipe ☐
- packing ☐
- cremation ☐
- other fill/deposit (describe below) ☐

CROSS REFERENCE

Sample nos	Finds nos	Photo nos	Drawing nos
		161 0502-3	Surveyed: plan ☐ section ☐ levels ☐

Basic process

construction ☐ use ☐ disuse ☑

Date	5/12/17
Initials	WE
Checked by	

This form is incomplete if fields marked with ◤ are empty. PTO for additional information (and describing all items marked with *) and sketches

ADDITIONAL INFORMATION

(any further details that may be important for understanding the context, including items marked * overleaf)

CLAY FILL OF POSSIBLE TREE BOWL [161210]. ~~CONTAINED~~ CONTAINED A FEW STONES BUT NO OTHER INCLUSIONS. COULD BE A RESULT OF HILL WASH FROM THE SOUTH. OR MATERIAL SLUMPING DOWN THE NORTHERN SLOPE OF THE BARROW.

Refer to context [161210]

SKETCHES

(consider: location plan, detailed plan showing relationships, section showing fills/deposits as appropriate)

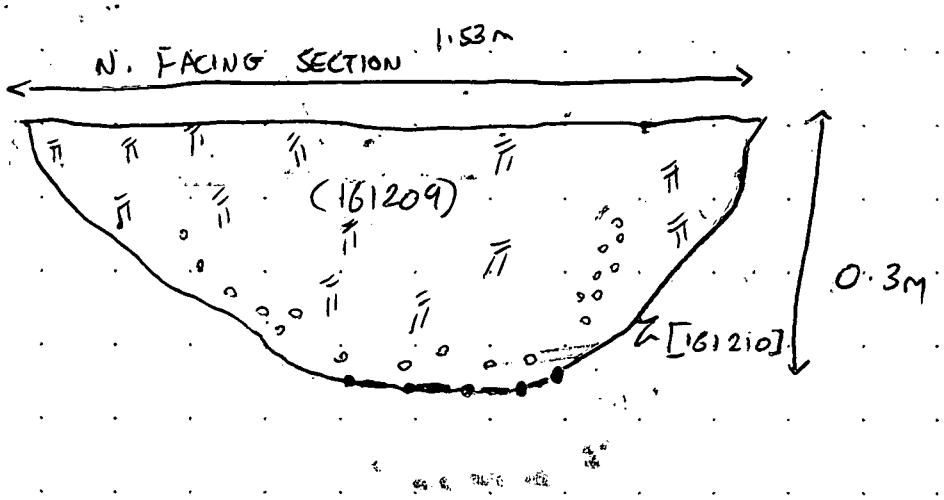

MATRIX

(161001)
|
(161056)
|
(161209)
|
[161210]
|
(161107)

KEY

o GRAVEL

π CLAY

MOLA HEADLAND INFRASTRUCTURE

MOLA HEADLAND ARCHAEOLOGY

CONTEXT SHEET

Site code	Area/Field	Sub-area/Trench	Context number
A14	TEA 16	2	[61210]
ECB #	**Subgroup**	**Parent context**	**Context type**
		[161210]	cut ☑ fill ☐ deposit ☐

STRATIGRAPHIC MATRIX — STRATIGRAPHY

		(161209)			Same as context
		[161210]			Cuts context
		(161107)			Cut by context

CUT (if you are using this section score out section **FILL/DEPOSIT** below) — DESCRIPTION — INTERPRETATION

Shape
sub-☑ rectangular ☑ square ☐ circular ☐ linear ☐ curvilinear ☐ irregular ☐ other* ☐

Orientation
☐ N-S
☑ E-W
☐ NE-SW
☐ NW-SE
N

Sides
☐ vertical
☑ steep
☑ moderate
☐ gentle
(sloping)
☐ stepped
☐ undercutting
☐ complex*

Base
☑ flat
☐ concave
☐ v-shaped
☐ sloping
☐ uneven
☐ complex*

Dimensions in metres	*Length*	*Width*	*Depth*	*Diameter*
	1.53m	1m +	0.3m +	

Shape result of (tick all that apply)
design ☐ material cut into ☐ natural processes ☑ degree of truncation ☐ uncertain ☐

INTERPRETATION:
☐ pit
☐ post-hole
☐ stake-hole
☐ ditch
☐ ring-ditch
☐ beam slot
☐ construction cut
☐ robber cut
☐ gully
☐ palaeochannel
☐ furrow
☐ field boundary
☐ burial cut
☑ other cut (describe below)
TREE BOWL

FILL/DEPOSIT (if you are using this section score out section **CUT** above) — DESCRIPTION — INTERPRETATION

Compaction
☐ compact
☐ moderately compact
☐ loose
☐ friable

Thickness

Colour
light ☐ mid ☐ dark ☐ mottled ☐

brownish ☐	brown ☐
greyish ☐	grey ☐
orangeish ☐	orange ☐
yellowish ☐	yellow ☐
reddish ☐	red ☐
blueish ☐	blue ☐

black ☐ white ☐ other* ☐

Composition

clayey ☐	clay ☐
silty ☐	silt ☐
sandy ☐	sand ☐
gravelly ☐	gravel ☐
peaty ☐	peat ☐

other* ☐

Inclusions

use the following: O: occasional M: moderate F: frequent	stones*	chalk	iron pan	manganese	charcoal	plant remains*	wood	marine shell	bone*	pot	fired clay / CBM	CTP	mortar/plaster	leather/textile	glass	metal	industrial waste	lithics	coarse stone		
frequency																					
bulk find	☐	☐	☐	☐	☐	☐	☐	☐	☐	☐	☐	☐	☐	☐	☐	☐	☐	☐	☐	☐	☐

INTERPRETATION:
☐ topsoil
☐ subsoil
☐ geological subsoil
☐ remnant topsoil
☐ surface
☐ occupation layer
☐ dumped layer
☐ deliberate backfill
☐ destruction debris
☐ bedding layer
☐ natural infilling
☐ colluvial layer
☐ in situ burning
☐ post-pipe
☐ packing
☐ cremation
☐ other fill/deposit (describe below)

CROSS REFERENCE

Sample nos	*Finds nos*	*Photo nos*	*Drawing nos*
		161D502-3	Surveyed: plan ☐ section ☐ levels ☐

Basic process
construction ☑ use ☐ disuse ☐

Date	5/12/17
Initials	WE
Checked by	

*This form is incomplete if fields marked with ◤ are empty. PTO for additional information (and describing all items marked with *) and sketches.*

ADDITIONAL INFORMATION

*(any further details that may be important for understanding the context, including items marked * overleaf)*

FEATURE LIKELY A TREE BOWL OR A LEAST ~~SOME~~ AFFECTED HEAVILY BY NATURAL PROCESSES SUCH AS ROOTING OR ANIMAL BURROWING

FULL EXTENT NOT FOUND AS THE EDGE CONTINUES NORTHWARDS ~~INTO~~ UNDER AN EXISTING BAULK CLAY ~~FILL~~ FILL (161209) CONTINUES DEEPER BUT THERE IS NO EVIDENCE OF CHANGE SO FEATURE MIGHT BE SITTING ON A CLAY DEPOSIT

LIES JUST WITHIN BARROW OUTER DITCH

Refer to context

SKETCHES

(consider: location plan, detailed plan showing relationships, section showing fills/deposits as appropriate)

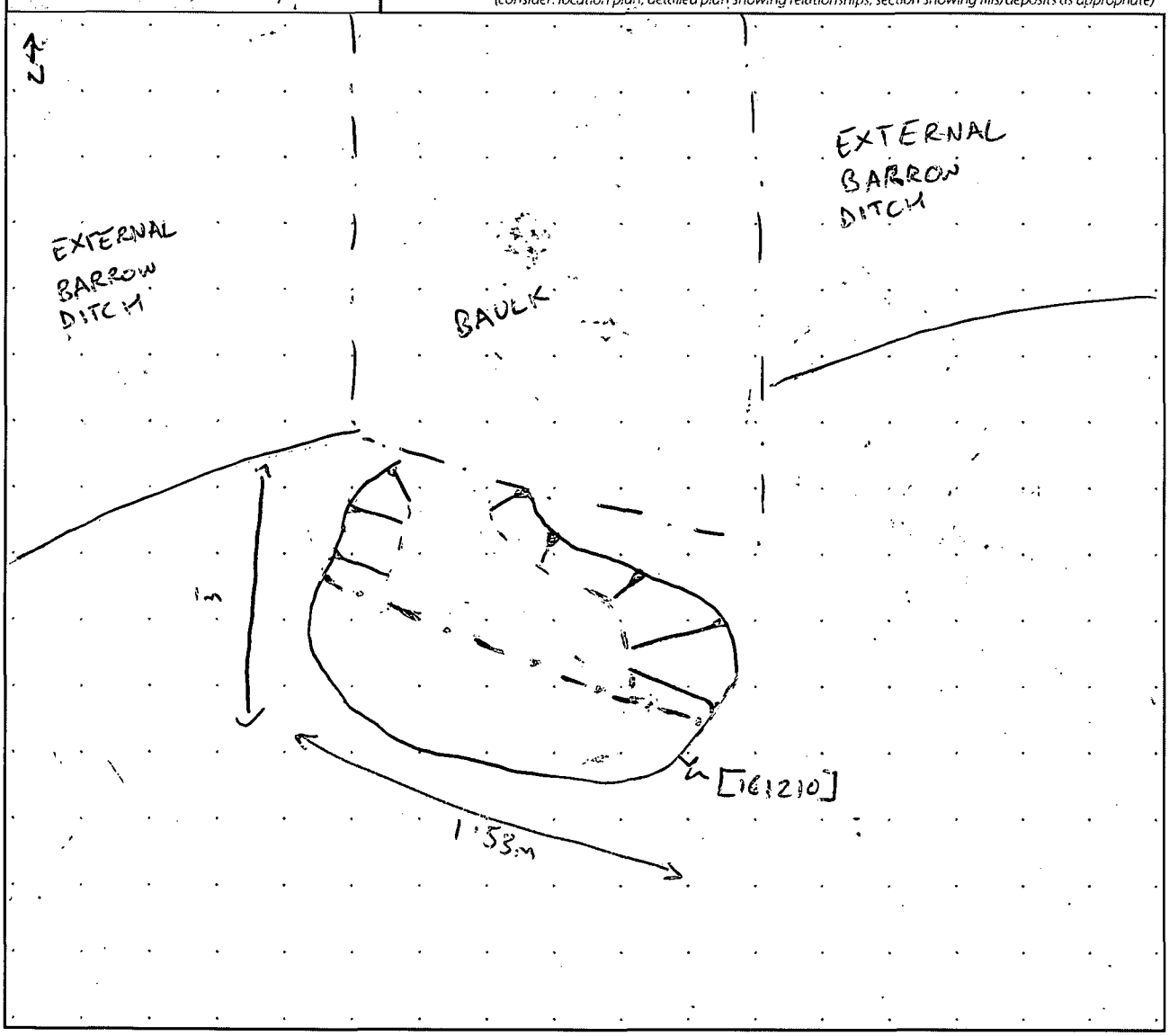

MOLA HEADLAND INFRASTRUCTURE

MOLA HEADLAND ARCHAEOLOGY

CONTEXT SHEET

Site code	Area/Field	Sub-area/Trench	Context number
A14	TE A.16		(161213)
ECB #	**Subgroup**	**Parent context**	**Context type**
		[161214]	cut ☐ fill ☑ deposit ☐

STRATIGRAPHIC MATRIX — STRATIGRAPHY

		(161056)			Same as context	
		(161213)			Cuts context	
		[161214]			Cut by context	

CUT

(if you are using this section score out section **FILL/DEPOSIT** below) — DESCRIPTION — INTERPRETATION

Shape

sub- ☐ rectangular ☐ square ☐ circular ☐ linear ☐ curvilinear ☐ irregular ☐ other* ☐

Orientation: ☐ N-S ☐ E-W ☐ NE-SW ☐ NW-SE

Sides: ☐ vertical ☐ steep ☐ moderate ☐ gentle (sloping) ☐ stepped ☐ undercutting ☐ complex*

Base: ☐ flat ☐ concave ☐ v-shaped ☐ sloping ☐ uneven ☐ complex*

Dimensions	Length	Width	Depth	Diameter
in metres				

Shape result of (tick all that apply): design ☐ material cut into ☐ natural processes ☐ degree of truncation ☐ uncertain ☐

INTERPRETATION: pit ☐, post-hole ☐, stake-hole ☐, ditch ☐, ring-ditch ☐, beam slot ☐, construction cut ☐, robber cut ☐, gully ☐, palaeochannel ☐, furrow ☐, field boundary ☐, burial cut ☐, other cut (describe below) ☐

FILL/DEPOSIT

(if you are using this section score out section **CUT** above) — DESCRIPTION — INTERPRETATION

Compaction: ☐ compact ☑ moderately compact ☐ loose ☐ friable

Colour: light ☐ mid ☑ dark ☐ mottled ☐

brownish ☑	brown ☐
greyish ☐	grey ☑
orangeish ☐	orange ☐
yellowish ☐	yellow ☐
reddish ☐	red ☐
blueish ☐	blue ☐

black ☐ white ☐ other* ☐

Composition

clayey ☑	clay ☐
silty ☐	silt ☑
sandy ☐	sand ☐
gravelly ☐	gravel ☐
peaty ☐	peat ☐

other* ☐

Thickness: 0.16m

Inclusions

use the following: O: occasional M: moderate F: frequent	stones*	chalk	iron pan	manganese	charcoal	plant remains*	wood	marine shell	bone*	pot	fired clay / CBM	CTP	mortar/plaster	leather/textile	glass	metal	industrial waste	lithics	coarse stone
frequency	M		O																
bulk find	☐	☐	☐	☐	☐	☐	☐	☐	☐	☑	☐	☐	☐	☐	☐	☐	☐	☐	☐

INTERPRETATION: topsoil ☐, subsoil ☐, geological subsoil ☐, remnant topsoil ☐, surface ☐, occupation layer ☐, dumped layer ☐, deliberate backfill ☐, destruction debris ☐, bedding layer ☐, natural infilling ☑, colluvial layer ☐, in situ burning ☐, post-pipe ☐, packing ☐, cremation ☐, other fill/deposit (describe below) ☐

Basic process: construction ☐ use ☐ disuse ☑

CROSS REFERENCE

Sample nos	Finds nos	Photo nos	Drawing nos
		1610518-9	Surveyed: plan ☐ section ☐ levels ☐

Date	7/12/17
Initials	WE
Checked by	

*This form is incomplete if fields marked with ◤ are empty. PTO for additional information (and describing all items marked with *) and sketches.*

ADDITIONAL INFORMATION

*(any further details that may be important for understanding the context, including items marked * overleaf)*

FILL OF FEATURE [161214] CONTAINS SOME STONES AND OCCASIONAL IRON PAN. WAS A CLAYEY SILT MATERIAL THAT LIKELY THE RESULT OF WASH COMING DOWN THE BARROW MOUND. THIS CONTEXT CONTAINED A SINGLE PIECE OF POTTERY, WHICH COULD HAVE BEEN MIXED IN DURING A PROCESS OF NATURAL INFILLING

Refer to context: [161214]

SKETCHES

(consider: location plan, detailed plan showing relationships, section showing fills/deposits as appropriate)

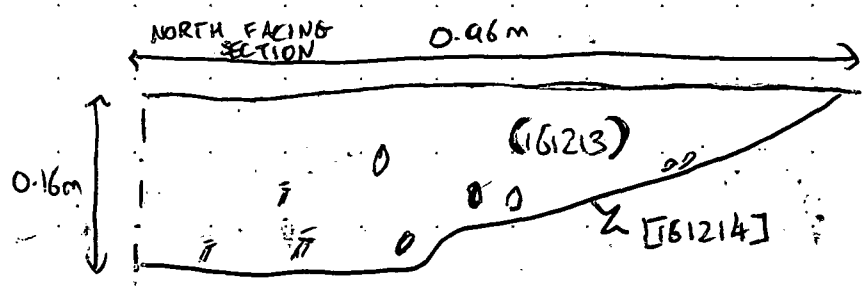

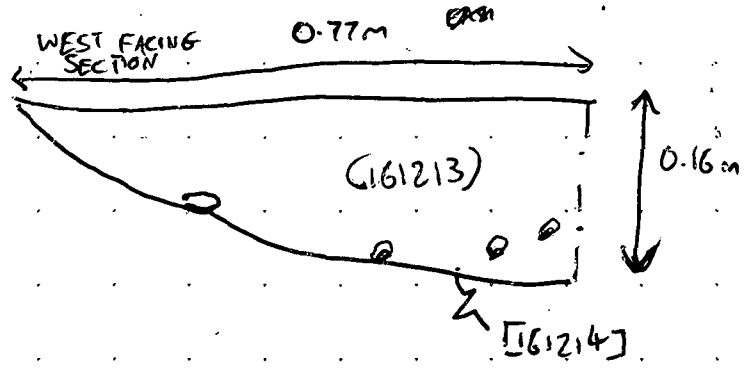

MATRIX

(16100.1)
|
(16100.56)
|
(161213)
|
[161214]

KEY

O STONE

// CLAY

MOLA HEADLAND INFRASTRUCTURE

MOLA HEADLAND ARCHAEOLOGY

CONTEXT SHEET

Site code	Area/Field	Sub-area/Trench	Context number
A 14	TEA 16		[61214]
ECB #	**Subgroup**	**Parent context**	**Context type**
		[61214]	cut ☑ fill ☐ deposit ☐

STRATIGRAPHIC MATRIX — STRATIGRAPHY

		(61213)			Same as context	
		[61214]			Cuts context	
					Cut by context	

CUT

(if you are using this section score out section **FILL/DEPOSIT** below) — DESCRIPTION

Shape: sub- ☑ rectangular ☐ square ☐ circular ☑ linear ☐ curvilinear ☐ irregular ☐ other* ☐

Orientation: ☐ N-S ☐ E-W ☐ NE-SW ☐ NW-SE (N)

Sides: ☐ vertical ☐ steep ☐ moderate ☐ gentle (sloping) ☐ stepped ☐ undercutting ☐ complex*

Base: ☑ flat ☐ concave ☐ v-shaped ☐ sloping ☐ uneven ☐ complex*

Dimensions	Length	Width	Depth	Diameter
in metres	1.8	1.36 +	0.16m	

Shape result of (tick all that apply): design ☑ material cut into ☐ natural processes ☐ degree of truncation ☐ uncertain ☐

INTERPRETATION: pit ☑, post-hole ☐, stake-hole ☐, ditch ☐, ring-ditch ☐, beam slot ☐, construction cut ☐, robber cut ☐, gully ☐, palaeochannel ☐, furrow ☐, field boundary ☐, burial cut ☐, other cut (describe below) ☐

FILL/DEPOSIT

(if you are using this section score out section **CUT** above) — DESCRIPTION

Compaction: ☐ compact ☐ moderately compact ☐ loose ☐ friable

Colour: light ☐ mid ☐ dark ☐ mottled ☐; brownish ☐ brown ☐, greyish ☐ grey ☐, orangeish ☐ orange ☐, yellowish ☐ yellow ☐, reddish ☐ red ☐, blueish ☐ blue ☐; black ☐ white ☐ other* ☐

Composition: clayey ☐ clay ☐, silty ☐ silt ☐, sandy ☐ sand ☐, gravelly ☐ gravel ☐, peaty ☐ peat ☐; other* ☐

Thickness

Inclusions

use the following: O: occasional M: moderate F: frequent	stones*	chalk	iron pan	manganese	charcoal	plant remains*	wood	marine shell	bone*	pot	fired clay / CBM	CTP	mortar/plaster	leather/textile	glass	metal	industrial waste	lithics	coarse stone		
frequency																					
bulk find	☐	☐	☐	☐	☐	☐	☐	☐	☐	☐	☐	☐	☐	☐	☐	☐	☐	☐	☐	☐	☐

INTERPRETATION: topsoil ☐, subsoil ☐, geological subsoil ☐, remnant topsoil ☐, surface ☐, occupation layer ☐, dumped layer ☐, deliberate backfill ☐, destruction debris ☐, bedding layer ☐, natural infilling ☐, colluvial layer ☐, in situ burning ☐, post-pipe ☐, packing ☐, cremation ☐, other fill/deposit (describe below) ☐

CROSS REFERENCE

Sample nos	Finds nos	Photo nos	Drawing nos
		1610518-9	Surveyed: plan ☐ section ☐ levels ☐

Basic process: construction ☑ use ☐ disuse ☐

Date	7/12/17
Initials	WE
Checked by	

*This form is incomplete if fields marked with ◤ are empty. PTO for additional information (and describing all items marked with *) and sketches.*

ADDITIONAL INFORMATION

*(any further details that may be important for understanding the context, including items marked * overleaf)*

CUT OF PIT OR TREE BOWL. THE SHALLOW SLOPING SIDES SUGGESTED THAT IT MIGHT BE A TREE BOWL, HOWEVER THE FEATURE HAD A FLAT BASE WHICH DID NOT SEEM TO SHOW ANY SIGN OF ROOTING SO SEEMS UNLIKELY TO BE A RESULT OF TREE ROOTING. THOUGH THE SOUTHERN PART OF THE FEATURE IS HIDDEN BY THE BAULK SO MAYBE THE BASE OF THE FEATURE HAS GREATER VARIATION THERE.

FEATURE LIES IN THE NORTH WEST QUAD OF THE BARROW JUST NORTH OF THE BAULK. WITHIN THE EXTERIOR DITCH

Refer to context

SKETCHES

(consider: location plan, detailed plan showing relationships, section showing fills/deposits as appropriate)

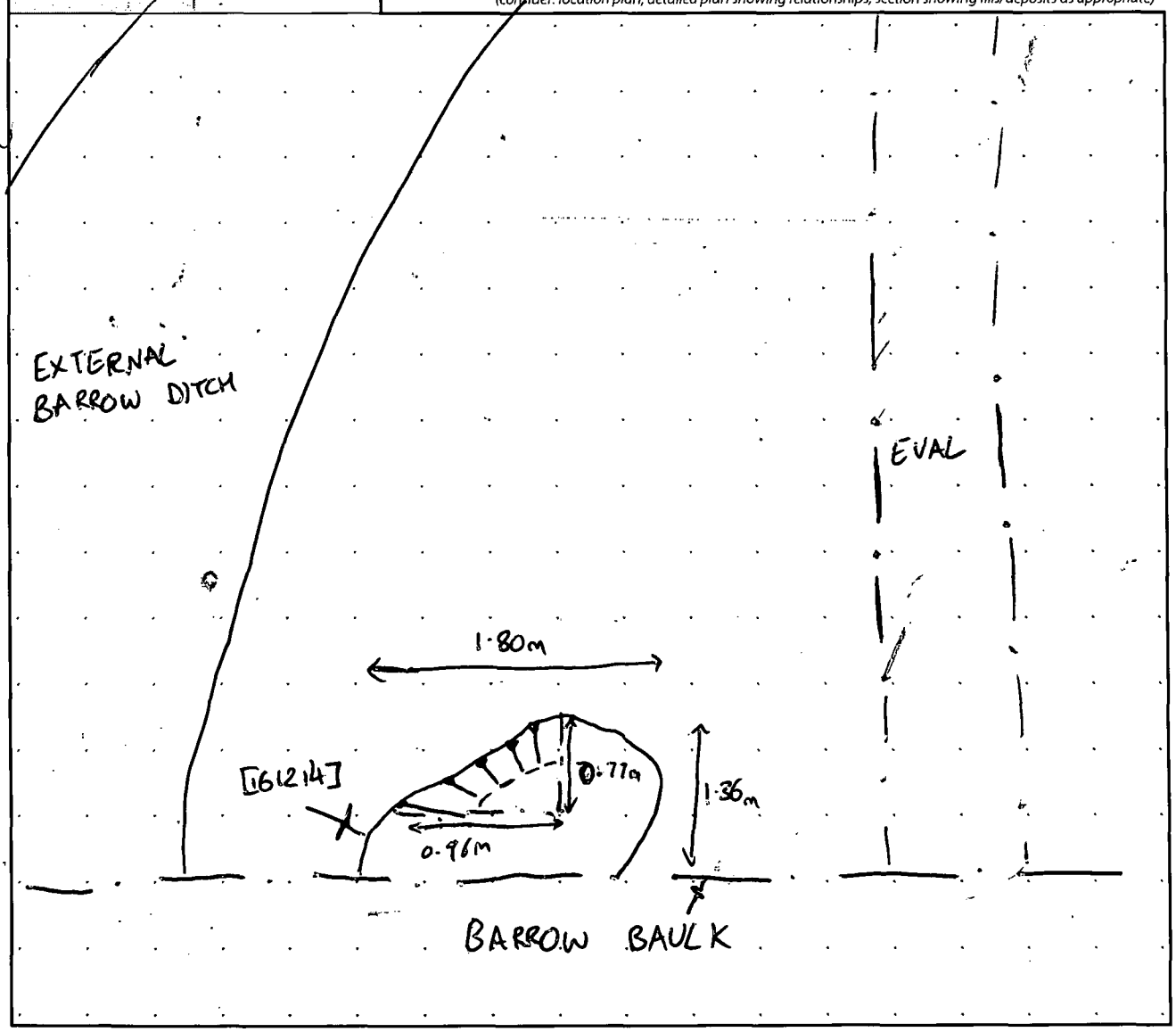

MOLA HEADLAND INFRASTRUCTURE

MOLA HEADLAND ARCHAEOLOGY

CONTEXT SHEET

Site code	Area/Field	Sub-area/Trench	Context number
A14	TEA 16		[161215]
ECB #	**Subgroup**	**Parent context**	**Context type**
		[161215]	cut ☑ fill ☐ deposit ☐

STRATIGRAPHIC MATRIX

					STRATIGRAPHY	
		[161216]			Same as context	
		[161215]			Cuts context	
					Cut by context	

CUT

(if you are using this section score out section **FILL/DEPOSIT** below)

DESCRIPTION

Shape

sub- ☐ rectangular ☐ square ☐ circular ☐ linear ☑ curvilinear ☐ irregular ☐ other* ☐

Orientation: ☑ N-S ☐ E-W ☐ NE-SW ☐ NW-SE

Sides: ☐ vertical ☐ steep ☑ moderate ☐ gentle (sloping) ☐ stepped ☐ undercutting ☐ complex*

Base: ☑ flat ☐ concave ☐ v-shaped ☐ sloping ☐ uneven ☐ complex*

Dimensions	Length	Width	Depth	Diameter
in metres	1.00	1.08	0.285	

Shape result of (tick all that apply): design ☑ material cut into ☐ natural processes ☐ degree of truncation ☐ uncertain ☐

INTERPRETATION

- pit ☐
- post-hole ☐
- stake-hole ☐
- ditch ☑
- ring ditch ☐
- beam slot ☐
- construction cut ☐
- robber cut ☐
- gully ☐
- palaeochannel ☐
- furrow ☐
- field boundary ☐
- burial cut ☐
- other cut (describe below) ☐

FILL/DEPOSIT

(if you are using this section score out section **CUT** above)

DESCRIPTION

Compaction: ☐ compact ☐ moderately compact ☐ loose ☐ friable

Thickness: —

Colour: light ☐ mid ☐ dark ☐ mottled ☐

brownish ☐	brown ☐
greyish ☐	grey ☐
orangeish ☐	orange ☐
yellowish ☐	yellow ☐
reddish ☐	red ☐
blueish ☐	blue ☐

black ☐ white ☐ other* ☐

Composition

clayey ☐	clay ☐
silty ☐	silt ☐
sandy ☐	sand ☐
gravelly ☐	gravel ☐
peaty ☐	peat ☐

other* ☐

Inclusions

use the following: O: occasional M: moderate F: frequent

	stones*	chalk	iron pan	manganese	charcoal	plant remains*	wood	marine shell	bone*	pot	fired clay / CBM	CTP	mortar/plaster	leather/textile	glass	metal	industrial waste	lithics	coarse stone
frequency																			
bulk find	☐	☐	☐	☐	☐	☐	☐	☐	☐	☐	☐	☐	☐	☐	☐	☐	☐	☐	☐

INTERPRETATION

- topsoil ☐
- subsoil ☐
- geological subsoil ☐
- remnant topsoil ☐
- surface ☐
- occupation layer ☐
- dumped layer ☐
- deliberate backfill ☐
- destruction debris ☐
- bedding layer ☐
- natural infilling ☐
- colluvial layer ☐
- in situ burning ☐
- post-pipe ☐
- packing ☐
- cremation ☐
- other fill/deposit (describe below) ☐

Basic process: construction ☑ use ☐ disuse ☐

CROSS REFERENCE

Sample nos	Finds nos	Photo nos	Drawing nos #15
/	/	1610520 1610521	Surveyed: plan ☐ section ☑ levels ☐ D16187

Date	07/12/16
Initials	DD
Checked by	

*This form is incomplete if fields marked with ◤ are empty. PTO for additional information (and describing all items marked with *) and sketches.*

ADDITIONAL INFORMATION

*(any further details that may be important for understanding the context, including items marked * overleaf)*

CUT OF LINEAR DITCH THAT IS TRUNCATED BY THE RING DITCH THAT IS PART OF A BARROW MOUND. THIS DITCH RUNS N-S ACROSS THE MOUND. SO IS EARLIER THAN THE BARROW.

ONE FILL WITH A FEW SMALL PIECES OF POT THAT IS POTENTIALLY BRONZE AGE OR EARLY IRON AGE. THERE WAS ALSO A BROKEN PIECE OF WORKED FLINT FOUND.

USE OF DITCH IS UNKNOWN.

Refer to context (161216)

SKETCHES

(consider: location plan, detailed plan showing relationships, section showing fills/deposits as appropriate)

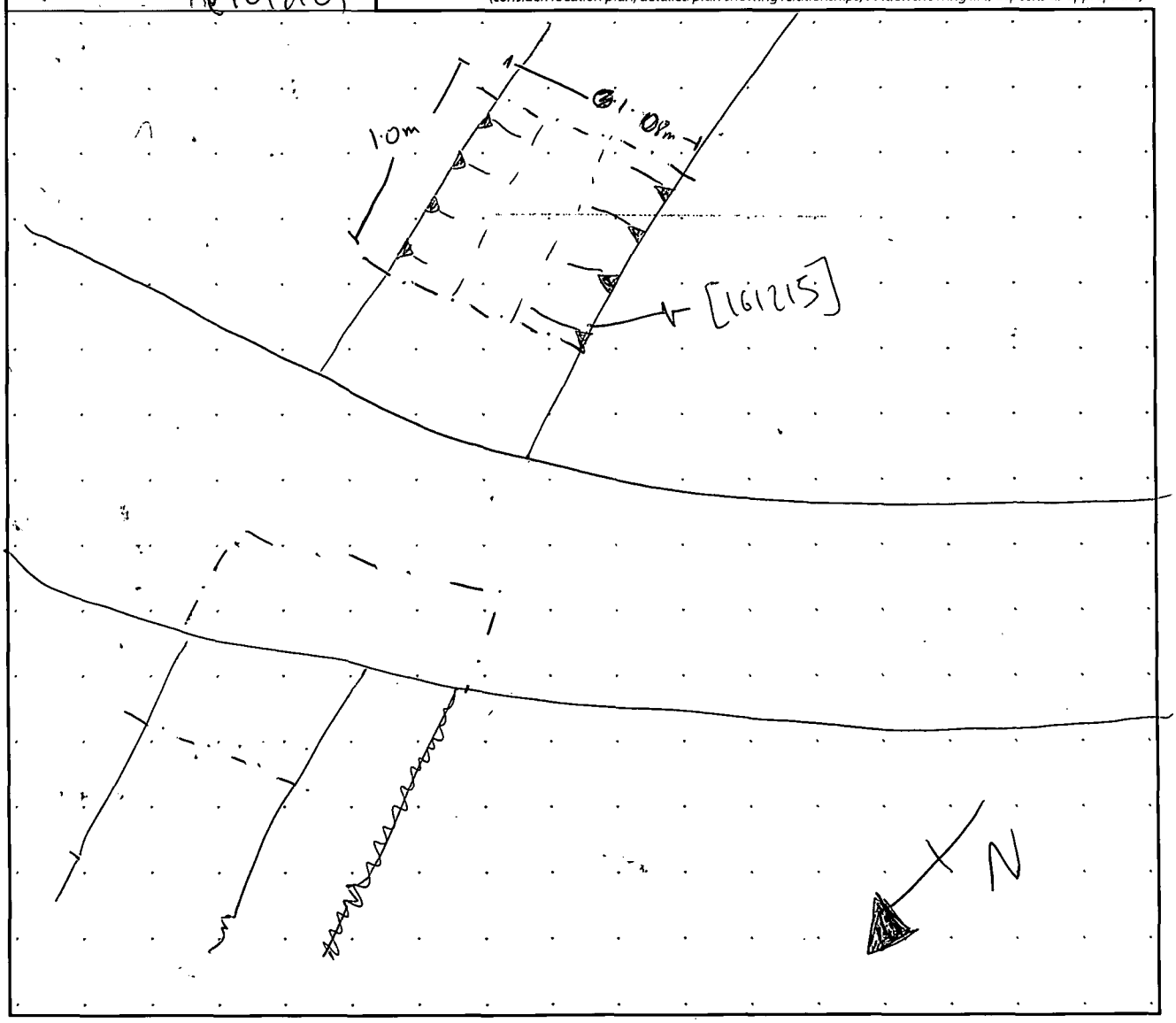

MOLA HEADLAND INFRASTRUCTURE

MOLA HEADLAND ARCHAEOLOGY

CONTEXT SHEET

Site code	Area/Field	Sub-area/Trench	Context number
A14	TEA16		(161216)
ECB #	**Subgroup**	**Parent context**	**Context type**
		[161215]	cut ☑ fill ☐ deposit ☐

STRATIGRAPHIC MATRIX

		161056		
		(161216)		
		[161215]		

STRATIGRAPHY

Same as context	
Cuts context	
Cut by context	

CUT

(if you are using this section score out section **FILL/DEPOSIT** below)

DESCRIPTION

Shape: sub- ☐ rectangular ☐ square ☐ circular ☐ linear ☐ curvilinear ☐ irregular ☐ other* ☐

Orientation: ☐ N-S ☐ E-W ☐ NE-SW ☐ NW-SE

Sides: ☐ vertical ☐ steep ☐ moderate ☐ gentle (sloping) ☐ stepped ☐ undercutting ☐ complex*

Base: ☐ flat ☐ concave ☐ v-shaped ☐ sloping ☐ uneven ☐ complex*

Dimensions	Length	Width	Depth	Diameter
in metres				

Shape result of (tick all that apply): design ☐ material cut into ☐ natural processes ☐ degree of truncation ☐ uncertain ☐

INTERPRETATION

- pit ☐
- post-hole ☐
- stake-hole ☐
- ditch ☐
- ring-ditch ☐
- beam slot ☐
- construction cut ☐
- robber cut ☐
- gully ☐
- palaeochannel ☐
- furrow ☐
- field boundary ☐
- burial cut ☐
- other cut (describe below) ☐

FILL/DEPOSIT

(if you are using this section score out section **CUT** above)

DESCRIPTION

Compaction: ☐ compact ☑ moderately compact ☐ loose ☐ friable

Colour: light ☐ mid ☑ dark ☐ mottled ☐

brownish ☐	brown ☑
greyish ☑	grey ☐
orangeish ☐	orange ☐
yellowish ☐	yellow ☐
reddish ☐	red ☐
blueish ☐	blue ☐

black ☐ white ☐ other* ☐

Composition

clayey ☐	clay ☐
silty ☑	silt ☐
sandy ☐	sand ☑
gravelly ☐	gravel ☐
peaty ☐	peat ☐

other* ☐

Thickness: 0 ~~[illegible]~~ 25

Inclusions

use the following: O: occasional M: moderate F: frequent	stones*	chalk	iron pan	manganese	charcoal	plant remains*	wood	marine shell	bone*	pot	fired clay / CBM	CTP	mortar/plaster	leather/textile	glass	metal	industrial waste	lithics	coarse stone
frequency	O									O								O	
bulk find	☐	☐	☐	☐	☐	☐	☐	☐	☐	☑	☐	☐	☐	☐	☐	☐	☐	☐	☐

INTERPRETATION

- topsoil ☐
- subsoil ☐
- geological subsoil ☐
- remnant topsoil ☐
- surface ☐
- occupation layer ☐
- dumped layer ☐
- deliberate backfill ☐
- destruction debris ☐
- bedding layer ☐
- natural infilling ☑
- colluvial layer ☐
- in situ burning ☐
- post-pipe ☐
- packing ☐
- cremation ☐
- other fill/deposit (describe below) ☐

CROSS REFERENCE

Sample nos	Finds nos	Photo nos	Drawing nos # 15
/	16257	1610520 1610521	Surveyed: plan ☐ section ☑ levels ☐ D16187

Basic process: construction ☐ use ☐ disuse ☑

Date	07/12
Initials	DD
Checked by	

*This form is incomplete if fields marked with ◤ are empty. PTO for additional information (and describing all items marked with *) and sketches.*

ADDITIONAL INFORMATION

*(any further details that may be important for understanding the context, including items marked * overleaf)*

FILL OF LINEAR DITCH [161215]. THE SOLE FILL, A NATURAL INFILLING. MID GREYISH BROWN SILTY SAND. THIS DITCH IS TRUNCATED BY A ~~ROUND BA~~ RING DITCH ASSOCIATED WITH ROUND BARROW. THIS DITCH IS ALSO UNDERNEATH THE BARROW MOUND BUT IT IS NOT CLEAR HOW MUCH OF THE MOUND COVERS THIS DITCH. THE INFILLING PROCESS IS NOT CLEAR BUT THE ALIGNMENT IS COMPLETELY DIFFERENT TO THE MOUND.

WITHIN THIS FILL, ~~S~~ PIECES OF TWO TYPES OF POT WERE FOUND, BOTH ARE MOST LIKELY OF BRONZE AGE OR EARLY IRON AGE DATE. A BROKEN PIECE OF WORKED FLINT WAS ALSO FOUND.

Refer to context [161215]

SKETCHES

(consider: location plan, detailed plan showing relationships, section showing fills/deposits as appropriate)

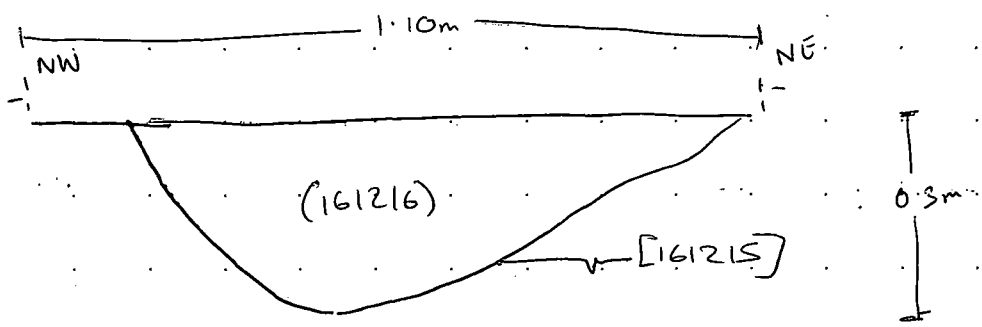

MOLA HEADLAND INFRASTRUCTURE

CONTEXT SHEET

Site code	Area/Field	Sub-area/Trench	Context number
A14	TEA 16		(161217)
ECB #	**Subgroup**	**Parent context**	**Context type**
		[161254]	cut ☐ fill ☑ deposit ☐

STRATIGRAPHIC MATRIX — STRATIGRAPHY

		(161176)			Same as context
		(161217)			Cuts context
		[161254]			Cut by context

CUT (if you are using this section score out section **FILL/DEPOSIT** below) — DESCRIPTION — INTERPRETATION

Shape
sub- ☐ rectangular ☐ square ☐ circular ☐ linear ☐ curvilinear ☐ irregular ☐ other* ☐

Orientation
☐ N-S
☐ E-W
☐ NE-SW
☐ NW-SE
N

Sides
☐ vertical
☐ steep
☐ moderate
☐ gentle
sloping
☐ stepped
☐ undercutting
☐ complex*

Base
☐ flat
☐ concave
☐ v-shaped
☐ sloping
☐ uneven
☐ complex*

Dimensions in metres	*Length*	*Width*	*Depth*	*Diameter*

Shape result of (tick all that apply)
design ☐ material cut into ☐ natural processes ☐ degree of truncation ☐ uncertain ☐

INTERPRETATION:
pit ☐
post-hole ☐
stake-hole ☐
ditch ☐
ring-ditch ☐
beam slot ☐
construction cut ☐
robber cut ☐
gully ☐
palaeochannel ☐
furrow ☐
field boundary ☐
burial cut ☐
other cut (describe below) ☐

FILL/DEPOSIT (if you are using this section score out section **CUT** above) — DESCRIPTION — INTERPRETATION

Compaction
☐ compact
☑ moderately compact
☐ loose
☐ friable

Thickness
0-23

Colour
light ☐ mid ☐ dark ☑ mottled ☐

brownish ☐	brown ☐
greyish ☐	grey ☐
orangeish ☐	orange ☑
yellowish ☐	yellow ☐
reddish ☐	red ☐
blueish ☐	blue ☐

black ☐ white ☐ other* ☐

Composition

clayey ☐	clay ☑
silty ☑	silt ☐
sandy ☐	sand ☐
gravelly ☐	gravel ☐
peaty ☐	peat ☐

other* ☐

Inclusions

use the following: O: occasional M: moderate F: frequent	stones*	chalk	iron pan	manganese	charcoal	plant remains*	wood	marine shell	bone*	pot	fired clay / CBM	CTP	mortar/plaster	leather/textile	glass	metal	industrial waste	lithics	coarse stone		
frequency	M			M																	
bulk find	☐	☐	☐	☐	☐	☐	☐	☐	☐	☐	☐	☐	☐	☐	☐	☐	☐	☐	☐	☐	☐

INTERPRETATION:
topsoil ☐
subsoil ☐
geological subsoil ☐
remnant topsoil ☐
surface ☐
occupation layer ☐
dumped layer ☐
deliberate backfill ☐
destruction debris ☐
bedding layer ☐
natural infilling ☑
colluvial layer ☐
in situ burning ☐
post-pipe ☐
packing ☐
cremation ☐
other fill/deposit (describe below) ☐

CROSS REFERENCE

Sample nos	Finds nos	Photo nos	Drawing nos
S16160	\	1610554 1610555 1610556 1610557	#17 Surveyed: plan ☐ section ☑ levels ☐ D16195

Basic process
construction ☐ use ☐ disuse ☑

Date	21/12/17
Initials	AC
Checked by	

*This form is incomplete if fields marked with ◤ are empty. P.T.O for additional information (and describing all items marked with *) and sketches.*

ADDITIONAL INFORMATION

*(any further details that may be important for understanding the context, including items marked * overleaf)*

FIRST FILL (161217) OF OUTER BARROW DITCH SLOT [161254]. MODERATELY COMPACT DARK BROWNISH ORANGE SILTY CLAY WITH MODERATE INCLUSIONS OF STONES AND MANGANESE. THIS FILL PROBABLY DEPOSITED FROM EAST (INSIDE) EDGE OF THE DITCH. NO FINDS

Refer to context [161254]

SKETCHES

(consider: location plan, detailed plan showing relationships, section showing fills/deposits as appropriate)

SECTION SKETCH (161128)

MOLA HEADLAND INFRASTRUCTURE

MOLA HEADLAND ARCHAEOLOGY

CONTEXT SHEET

Site code	Area/Field	Sub-area/Trench	Context number
A14	TEA16		[161218]
ECB #	**Subgroup**	**Parent context**	**Context type**
		[161219]	cut ☑ fill ☐ deposit ☐

STRATIGRAPHIC MATRIX

		(161219)		
		[161218]		
		(161003)		

STRATIGRAPHY

Same as context	[161221]
Cuts context	(161003)
Cut by context	

CUT

(if you are using this section score out section **FILL/DEPOSIT** below)

DESCRIPTION

Shape: sub- ☐ rectangular ☐ square ☐ circular ☐ linear ☐ curvilinear ☑ irregular ☐ other* ☐

Orientation: N-S ☐ E-W ☐ NE-SW ☐ NW-SE ☐ (N)

Sides: vertical ☐ steep ☐ moderate ☑ gentle ☐ (sloping) stepped ☐ undercutting ☐ complex* ☐

Base: flat ☐ concave ☐ v-shaped ☐ sloping ☐ uneven ☐ complex* ☑ – NOT BOTTOMED

Dimensions *FOR SLOT* in metres	Length	Width	Depth	Diameter
	1.75	0.70	0.28	—

Shape result of (tick all that apply): design ☑ material cut into ☐ natural processes ☐ degree of truncation ☐ uncertain ☐

INTERPRETATION

pit ☐ post-hole ☐ stake-hole ☐ ditch ☐ ring-ditch ☑ beam slot ☐ construction cut ☐ robber cut ☐ gully ☐ palaeochannel ☐ furrow ☐ field boundary ☐ burial cut ☐ other cut (describe below) ☐

FILL/DEPOSIT

(if you are using this section score out section **CUT** above)

DESCRIPTION

Compaction: compact ☐ moderately compact ☐ loose ☐ friable ☐

Colour: light ☐ mid ☐ dark ☐ mottled ☐

brownish ☐	brown ☐
greyish ☐	grey ☐
orangeish ☐	orange ☐
yellowish ☐	yellow ☐
reddish ☐	red ☐
blueish ☐	blue ☐

black ☐ white ☐ other* ☐

Composition

clayey ☐	clay ☐
silty ☐	silt ☐
sandy ☐	sand ☐
gravelly ☐	gravel ☐
peaty ☐	peat ☐

other* ☐

Thickness

Inclusions

use the following: O: occasional M: moderate F: frequent	stones*	chalk	iron pan	manganese	charcoal	plant remains*	wood	marine shell	bone*	pot	fired clay / CBM	CTP	mortar/plaster	leather/textile	glass	metal	industrial waste	lithics	coarse stone
frequency																			
bulk find	☐	☐	☐	☐	☐	☐	☐	☐	☐	☐	☐	☐	☐	☐	☐	☐	☐	☐	☐

INTERPRETATION

topsoil ☐ subsoil ☐ geological subsoil ☐ remnant topsoil ☐ surface ☐ occupation layer ☐ dumped layer ☐ deliberate backfill ☐ destruction debris ☐ bedding layer ☐ natural infilling ☐ colluvial layer ☐ in-situ burning ☐ post-pipe ☐ packing ☐ cremation ☐ other fill/deposit (describe below) ☐

Basic process: construction ☑ use ☐ disuse ☐

CROSS REFERENCE

Sample nos	Finds nos	Photo nos	Drawing nos SHEET 13
/	/	1610504 – 507	Surveyed: plan ☐ section ☑ levels ☐ D16188

Date	08/12
Initials	DD
Checked by	

*This form is incomplete if fields marked with ◤ are empty. PTO for additional information (and describing all items marked with *) and sketches.*

ADDITIONAL INFORMATION

*(any further details that may be important for understanding the context, including items marked * overleaf)*

CUT OF RING DITCH. THIS IS ASSOCIATED WITH A BARROW MOUND AND SITS ~~TO THE~~ AT THE OUTER EDGE OF THE ORIGINAL MOUND. IT IS NOT CLEAR IF A SECOND PHASE OF THE ~~BARROW~~ MOUND SITS ONTOP OR PARTIALLY COVERS THE DITCH, THE UPPER FILL OF THE DITCH (161219) MAY BE THE MOUND MATERIAL OR BACKFILL FROM AN OUTER BANK. THIS ~~FILL~~ IS THE ONLY FILL SEEN IN THE SLOT EXCAVATED THAT IS ASSOCIATED WITH [161218] AS ~~WAS PLAN~~ THE PURPOSE OF THIS SLOT WAS TO SEE IF THERE WAS A RELATIONSHIP WITH THIS RING DITCH AND ANOTHER LINEAR. THE LINEAR (161220) TRUNCATES ~~AN~~ [MODERATELY STEEP SIDES] (161218) BUT IT IS NOT ENTIRELY CONFIRMED, MORE EXCAVATION IS NEEDED.

Refer to context [161220]

SKETCHES

(consider: location plan, detailed plan showing relationships, section showing fills/deposits as appropriate)

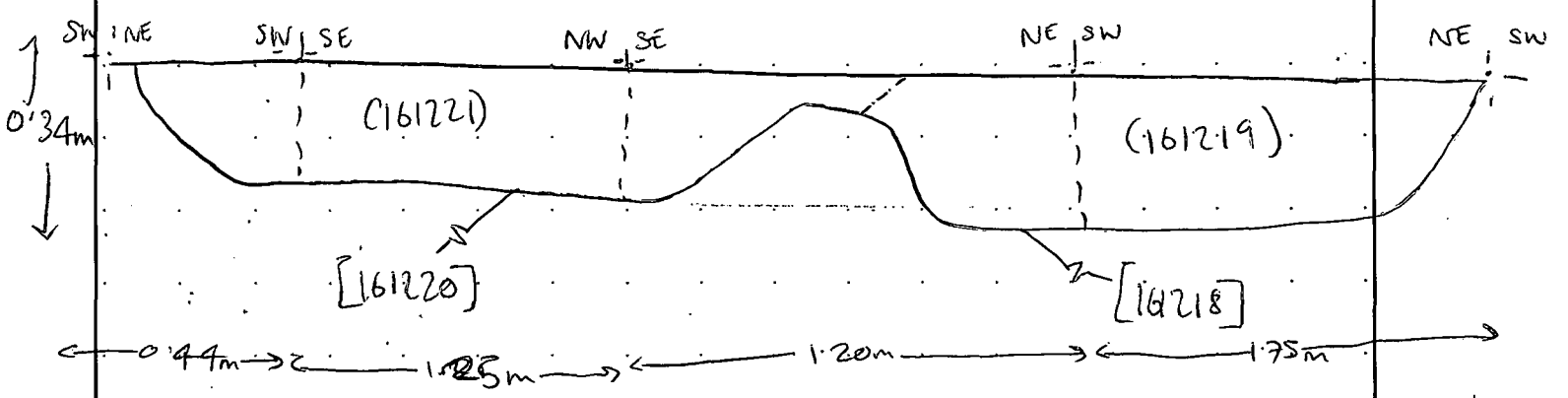

MOLA HEADLAND INFRASTRUCTURE

CONTEXT SHEET

Site code	Area/Field	Sub area/Trench	Context number
A14	TEA16		[161219]
ECB #	**Subgroup**	**Parent context**	**Context type**
		[161218]	cut ☐ fill ☑ deposit ☐

STRATIGRAPHIC MATRIX — STRATIGRAPHY

		[161220]			Same as context	
		(161219)			Cuts context	/
		[161218]			Cut by context	

CUT

(if you are using this section score out section **FILL/DEPOSIT** below) — DESCRIPTION

Shape

sub- ☐ rectangular ☑ square ☐ circular ☐ linear ☐ curvilinear ☑ irregular ☐ other* ☐

Orientation	Sides	Base
☐ N-S	☐ vertical	☐ flat
☐ E-W	☐ steep	☐ concave
☐ NE-SW	☐ moderate (sloping)	☐ v-shaped
☐ NW-SE	☐ gentle (sloping)	☐ sloping
N	☐ stepped	☐ uneven
	☐ undercutting	☐ complex*
	☐ complex*	

Dimensions	Length	Width	Depth	Diameter
in metres				

Shape result of (tick all that apply)

design ☐ material cut into ☐ natural processes ☐ degree of truncation ☐ uncertain ☐

INTERPRETATION

- pit ☐
- post-hole ☐
- stake-hole ☐
- ditch ☐
- ring-ditch ☐
- beam-slot ☐
- construction cut ☐
- robber cut ☐
- gully ☐
- palaeochannel ☐
- furrow ☐
- field boundary ☐
- burial cut ☐
- other cut (describe below) ☐

FILL/DEPOSIT

(if you are using this section score out section **CUT** above) — DESCRIPTION

Compaction	Colour		Composition	
☐ compact	light ☑ mid ☐ dark ☐ mottled ☐		clayey ☐	☐ clay
☑ moderately compact	brownish ☐	☑ brown	silty ☑	☐ silt
☐ loose	greyish ☐	☐ grey	sandy ☐	☐ sand
☐ friable	orangeish ☐	☐ orange	gravelly ☑	☐ gravel
	yellowish ☑	☐ yellow	peaty ☐	☐ peat
	reddish ☐	☐ red		
	blueish ☐	☐ blue		
	black ☐ white ☐ other* ☐		other* ☐	

Thickness 0.28 ← OF SLOT NOT THE DEPTH OF FULL CONTEXT

Inclusions

use the following: O: occasional M: moderate F: frequent	stones*	chalk	iron pan	manganese	charcoal	plant remains*	wood	marine shell	bone*	pot	fired clay / CBM	CTP	mortar/plaster	leather/textile	glass	metal	industrial waste	lithics	coarse stone
frequency	F																		
bulk find	☐	☐	☐	☐	☐	☐	☐	☐	☐	☐	☐	☐	☐	☐	☐	☐	☐	☐	☐

INTERPRETATION

- topsoil ☐
- subsoil ☐
- geological subsoil ☐
- remnant topsoil ☐
- surface ☐
- occupation layer ☐
- dumped layer ☐
- deliberate backfill ☐
- destruction debris ☐
- bedding layer ☐
- natural infilling ☑
- colluvial layer ☐
- in situ burning ☐
- post-pipe ☐
- packing ☐
- cremation ☐
- other fill/deposit (describe below) ☐

Basic process

construction ☐ use ☐ disuse ☑

CROSS REFERENCE

Sample nos	Finds nos	Photo nos	Drawing nos SHEET 13
/	/	161050A -507	Surveyed: plan ☐ section ☑ levels ☐ D16188

Date	08/12
Initials	JW
Checked by	

*This form is incomplete if fields marked with ◤ are empty. PTO for additional information (and describing all items marked with *) and sketches.*

ADDITIONAL INFORMATION

*(any further details that may be important for understanding the context, including items marked * overleaf)*

THIS IS THE UPPER FILL OF THE RING DITCH, [161219], ASSOCIATED WITH A BARROW MOUND. THIS IS THE ONLY FILL VISIBLE WITHIN THIS SLOT AS ITS PURPOSE WAS TO IDENTIFY A RELATIONSHIP BETWEEN THIS DITCH AND ANOTHER LINEAR ON THE OUTER EDGE [161220] NOT TO EXCAVATE A FULL PROFILE. IT IS A SILTY CLAY FILL WITH LOTS OF GRAVEL INCLUSIONS. MOST LIKELY A NATURAL INFILLING, BUT IT IS NOT CLEAR IF ITS MATERIAL FROM ANOUTER BANK MADE FROM THE DITCH ITSELF OR FROM A SECOND PHASE OF THE MOUND BEING BUILT ON TOP OF THE DITCH.

Refer to context [161218][161220]

SKETCHES

(consider: location plan, detailed plan showing relationships, section showing fills/deposits as appropriate)

MOLA HEADLAND INFRASTRUCTURE

MOLA HEADLAND ARCHAEOLOGY

CONTEXT SHEET

Site code	Area/Field	Sub-area/Trench	Context number
114	TEA 16		[161220]
ECB #	**Subgroup**	**Parent context**	**Context type**
		[161220]	cut ☐ fill ☑ deposit ☐

STRATIGRAPHIC MATRIX

		(161221)		
		[161220]		
		(161219)		

STRATIGRAPHY

Same as context	
Cuts context	(161219)
Cut by context	

CUT

(if you are using this section score out section **FILL/DEPOSIT** below)

DESCRIPTION

Shape: sub- ☐ rectangular ☐ square ☐ circular ☐ linear ☑ curvilinear ☐ irregular ☐ other* ☐

Orientation: ☐ N-S ☑ E-W ☐ NE-SW ☐ NW-SE

Sides: ☐ vertical ☐ steep ☑ moderate ☐ gentle (sloping) ☐ stepped ☐ undercutting ☐ complex*

Base: ☑ flat ☐ concave ☐ v-shaped ☐ sloping ☐ uneven ☐ complex*

Dimensions (FOR SLOT in metres)	Length	Width	Depth	Diameter
	1.25	0.47	0.25	—

Shape result of (tick all that apply): design ☑ material cut into ☐ natural processes ☐ degree of truncation ☐ uncertain ☐

INTERPRETATION

- pit ☐
- post-hole ☐
- stake-hole ☐
- ditch ☑
- ring-ditch ☐
- beam slot ☐
- construction cut ☐
- robber cut ☐
- gully ☐
- palaeochannel ☐
- furrow ☐
- field boundary ☐
- burial cut ☐
- other cut (describe below) ☐

FILL/DEPOSIT

(if you are using this section score out section **CUT** above)

DESCRIPTION

Compaction: ☐ compact ☐ moderately compact ☐ loose ☐ friable

Colour: light ☐ mid ☐ dark ☐ mottled ☐

brownish ☐	brown ☐
greyish ☐	grey ☑
orangeish ☐	orange ☐
yellowish ☑	yellow ☐
reddish ☐	red ☐
bluish ☐	blue ☐

black ☐ white ☐ other* ☐

Composition

clayey ☐	clay ☐
silty ☐	silt ☐
sandy ☐	sand ☐
gravelly ☐	gravel ☐
peaty ☐	peat ☐

other* ☐

Thickness

Inclusions

use the following: O: occasional M: moderate F: frequent	stones*	chalk	iron pan	manganese	charcoal	plant remains*	wood	marine shell	bone*	pot	fired clay / CBM	CTP	mortar/plaster	leather/textile	glass	metal	industrial waste	lithics	coarse stone
frequency																			
bulk find	☐	☐	☐	☐	☐	☐	☐	☐	☐	☐	☐	☐	☐	☐	☐	☐	☐	☐	☐

INTERPRETATION

- topsoil ☐
- subsoil ☐
- geological subsoil ☐
- remnant topsoil ☐
- surface ☐
- occupation layer ☐
- dumped layer ☐
- deliberate backfill ☐
- destruction debris ☐
- bedding layer ☐
- natural infilling ☐
- colluvial layer ☐
- in situ burning ☐
- post-pipe ☐
- packing ☐
- cremation ☐
- other fill/deposit (describe below) ☐

Basic process: construction ☑ use ☐ disuse ☐

CROSS REFERENCE

Sample nos	Finds nos	Photo nos	Drawing nos SHEET 13
—	—	1610504 - 507	Surveyed: plan ☐ section ☑ levels ☐ D1688

Date	08/12
Initials	DD
Checked by	

*This form is incomplete if fields marked with ◤ are empty. PTO for additional information (and describing all items marked with *) and sketches.*

ADDITIONAL INFORMATION

*(any further details that may be important for understanding the context, including items marked * overleaf)*

WT. OF LINEAR DITCH RUNNING E-W ALONG THE NORTHERN EDGE OF A RING DITCH AND AN ASSOCIATED ROUND BARROW MOUND. IT APPEARS TO BE TRUNCATING THE RING DITCH, [161218] BUT FURTHER EXCAVATION IS NEEDED. USE OF THIS IS NOT CLEAR BUT AS IT APPEARS TO BE LATER, IT MAY BE PART OF A HEDGE LINE/DRAIN.

MOD-STEEP SIDES AND SHALLOW FLAT BASE.

Refer to context [161218]

SKETCHES

(consider: location plan, detailed plan showing relationships, section showing fills/deposits as appropriate)

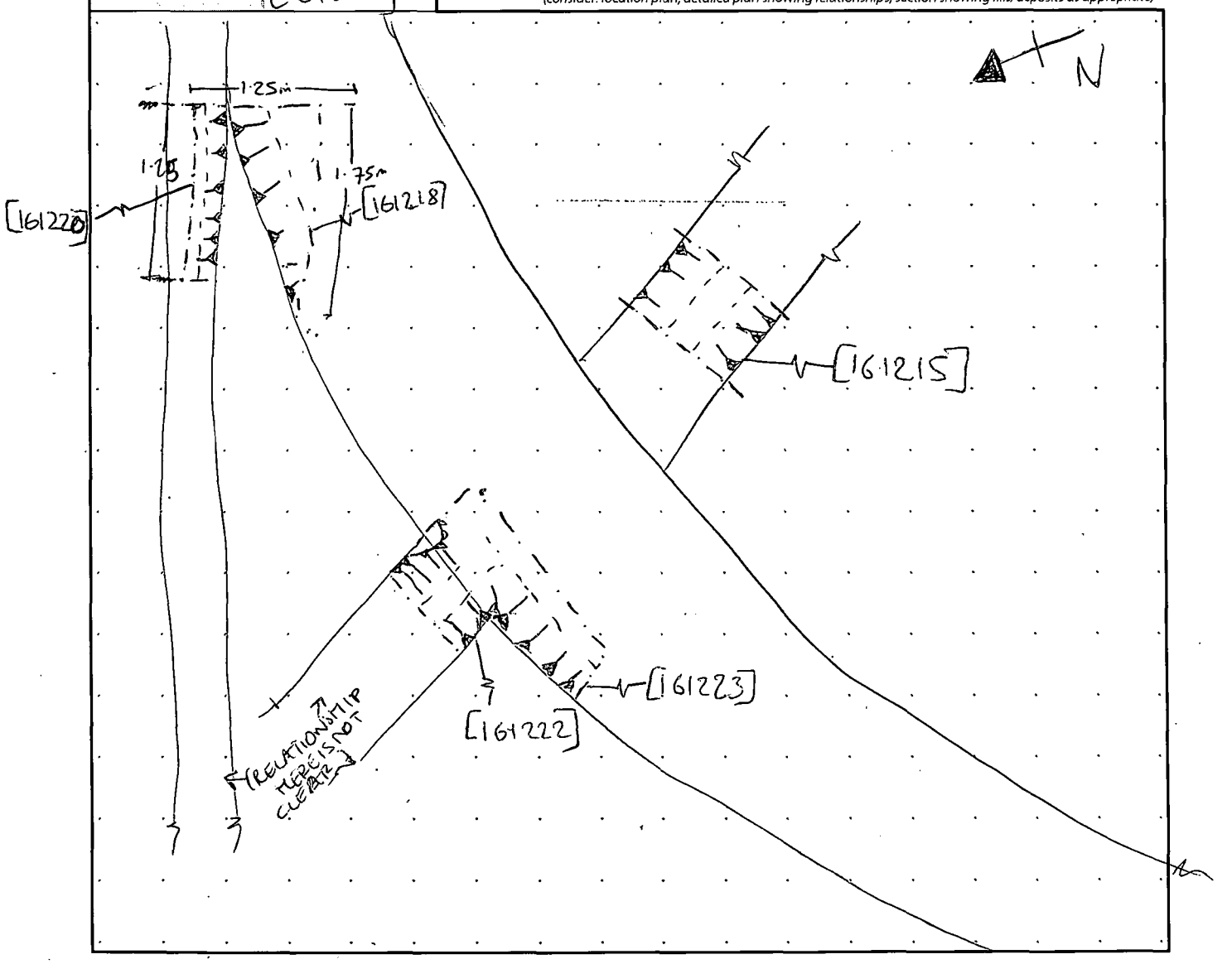

MOLA HEADLAND INFRASTRUCTURE

MOLA HEADLAND ARCHAEOLOGY

CONTEXT SHEET

Site code	Area/Field	Sub area/Trench	Context number
A14	TEA16		(161221)
ECB #	**Subgroup**	**Parent context**	**Context type**
		[161220]	cut ☐ fill ☑ deposit ☐

STRATIGRAPHIC MATRIX

					STRATIGRAPHY	
					Same as context	
		(161221)			Cuts context	
		[161220]			Cut by context	

CUT

(if you are using this section score out section **FILL/DEPOSIT** below)

DESCRIPTION

Shape

sub- ☐ rectangular ☐ square ☐ circular ☐ linear ☐ curvilinear ☐ irregular ☐ other* ☐

Orientation: ☐ N-S ☐ E-W ☐ NE-SW ☐ NW-SE (N)

Sides: ☐ vertical ☐ steep ☐ moderate ☐ gentle (sloping) ☐ stepped ☐ undercutting ☐ complex*

Base: ☐ flat ☐ concave ☐ v-shaped ☐ sloping ☐ uneven ☐ complex*

Dimensions	Length	Width	Depth	Diameter
in metres				

Shape result of (tick all that apply)

design ☐ material cut into ☐ natural processes ☐ degree of truncation ☐ uncertain ☐

INTERPRETATION

pit ☐ post-hole ☐ stake-hole ☐ ditch ☐ ring ditch ☐ beam slot ☐ construction cut ☐ robber cut ☐ gully ☐ palaeochannel ☐ furrow ☐ field boundary ☐ burial cut ☐ other cut (describe below) ☐

FILL/DEPOSIT

(if you are using this section score out section **CUT** above)

DESCRIPTION

Compaction: ☐ compact ☑ moderately compact ☐ loose ☐ friable

Colour: light ☐ mid ☑ dark ☐ mottled ☐

brownish ☐	brown ☑
greyish ☑	grey ☐
orangeish ☐	orange ☐
yellowish ☐	yellow ☐
reddish ☐	red ☐
blueish ☐	blue ☐

black ☐ white ☐ other* ☐

Composition

clayey ☐	clay ☐
silty ☑	silt ☐
sandy ☐	sand ☑
gravelly ☐	gravel ☐
peaty ☐	peat ☐

other* ☐

Thickness: 0.25

Inclusions

use the following: O: occasional M: moderate F: frequent	stones*	chalk	iron pan	manganese	charcoal	plant remains*	wood	marine shell	bone*	pot	fired clay / CBM	CTP	mortar/plaster	leather/textile	glass	metal	industrial waste	lithics	coarse stone		
frequency																					
bulk find	☐	☐	☐	☐	☐	☐	☐	☐	☐	☐	☐	☐	☐	☐	☐	☐	☐	☐	☐	☐	☐

INTERPRETATION

topsoil ☐ subsoil ☐ geological subsoil ☐ remnant topsoil ☐ surface ☐ occupation layer ☐ dumped layer ☐ deliberate backfill ☐ destruction debris ☐ bedding layer ☐ natural infilling ☑ colluvial layer ☐ in situ burning ☐ post-pipe ☐ packing ☐ cremation ☐ other fill/deposit (describe below) ☐

Basic process: construction ☐ use ☐ disuse ☑

CROSS REFERENCE

Sample nos	Finds nos	Photo nos	Drawing nos
/	/	1610504 -507	S1 C6-13

Surveyed: plan ☐ section ☑ levels ☐

D16188

Date	08/12
Initials	DD
Checked by	

*This form is incomplete if fields marked with ◤ are empty. PTO for additional information (and describing all items marked with *) and sketches.*

ADDITIONAL INFORMATION

*(any further details that may be important for understanding the context, including items marked * overleaf)*

FILL OF LINEAR DITCH [161220], SINGLE FILL, NATURAL INFILLING.
PART OF A LINEAR ~~RUNNING~~ THAT MOST LIKELY TRUNCATES A RING DITCH FOR A ROUND BARROW MOUND.
MID GREYISH BROWN SILTY SAND WITH SOME GRAVEL INCLUSIONS
NO FINDS.

Refer to context [161218] [161220]

SKETCHES

(consider: location plan, detailed plan showing relationships, section showing fills/deposits as appropriate)

MOLA HEADLAND INFRASTRUCTURE

MOLA HEADLAND ARCHAEOLOGY

CONTEXT SHEET

Site code	Area/Field	Sub-area/Trench	Context number
A14	TEA 16	—	[161222]
ECB #	**Subgroup**	**Parent context**	**Context type**
—	—	[161222]	cut ☒ fill ☐ deposit ☐

STRATIGRAPHIC MATRIX

		(161224)		
		[161222]		
		(161003)		

STRATIGRAPHY

Same as context	~~[illegible]~~
Cuts context	(161003)
Cut by context	—

CUT

(if you are using this section score out section **FILL/DEPOSIT** below)

DESCRIPTION

Shape: sub- ☐ rectangular ☐ square ☐ circular ☐ linear ☒ curvilinear ☐ irregular ☐ other* ☐

Orientation: ☒ N-S ☐ E-W ☐ NE-SW ☐ NW-SE

N

Sides: ☐ vertical ☐ steep ☒ moderate ☐ gentle (sloping) ☐ stepped ☐ undercutting ☐ complex*

Base: ☐ flat ☒ concave ☐ v-shaped ☐ sloping ☐ uneven ☐ complex*

Dimensions	Length	Width	Depth	Diameter
in metres	0,80 m	0,60 m	0,13 m	—

Shape result of (tick all that apply): design ☒ material cut into ☐ natural processes ☐ degree of truncation ☐ uncertain ☐

INTERPRETATION

- pit ☐
- post-hole ☐
- stake-hole ☐
- ditch ☒
- ring-ditch ☐
- beam slot ☐
- construction cut ☐
- robber cut ☐
- gully ☐
- palaeochannel ☐
- furrow ☐
- field boundary ☐
- burial cut ☐
- other cut (describe below) ☐

FILL/DEPOSIT

(if you are using this section score out section **CUT** above)

DESCRIPTION

Compaction: ☐ compact ☐ moderately compact ☐ loose ☐ friable

Colour: light ☐ mid ☐ dark ☐ mottled ☐

brownish ☐	brown ☐
greyish ☐	grey ☐
orangeish ☐	orange ☐
yellowish ☐	yellow ☐
reddish ☐	red ☐
blueish ☐	blue ☐

black ☐ white ☐ other* ☐

Composition

clayey ☐	clay ☐
silty ☐	silt ☐
sandy ☐	sand ☐
gravelly ☐	gravel ☐
peaty ☐	peat ☐

other* ☐

Thickness

Inclusions

use the following: O: occasional M: moderate F: frequent	stones*	chalk	iron pan	manganese	charcoal	plant remains*	wood	marine shell	bone*	pot	fired clay / CBM	CTP	mortar/plaster	leather/textile	glass	metal	industrial waste	lithics	coarse stone	
frequency																				
bulk find	☐	☐	☐	☐	☐	☐	☐	☐	☐	☐	☐	☐	☐	☐	☐	☐	☐	☐	☐	☐

INTERPRETATION

- topsoil ☐
- subsoil ☐
- geological subsoil ☐
- remnant topsoil ☐
- surface ☐
- occupation layer ☐
- dumped layer ☐
- deliberate backfill ☐
- destruction debris ☐
- bedding layer ☐
- natural infilling ☐
- colluvial layer ☐
- in situ burning ☐
- post-pipe ☐
- packing ☐
- cremation ☐
- other fill/deposit (describe below) ☐

CROSS REFERENCE

Sample nos	Finds nos	Photo nos	Drawing nos # 14
/	/	1610522-523 1610524 1610526-527	Surveyed: plan ☐ section ☒ levels ☐ D16189

Basic process: construction ☒ use ☐ disuse ☐

Date	08/12/17
Initials	RG.
Checked by	

*This form is incomplete if fields marked with ◤ are empty. PTO for additional information (and describing all items marked with *) and sketches.*

ADDITIONAL INFORMATION

*(any further details that may be important for understanding the context, including items marked * overleaf)*

CUT OF DITCH RUNNING N-S. IT HAS MODERATE SLOPING SIDE WITH A CONCAVE BASE. THE LENGHT OF THE DITCH (IN MY SLOT) IS 0,80 m, THE WIDTH IS 0,60m AND THE DEPTH IS 0,18 m.
THIS CONTEXT IS ~~[illegible]~~ ASSOCIATED TO THE CONTEX [161215].
IT HAS ONLY ONE FILL (NATURAL INTIXING) (161224) THAT IT'S CUT BY CONTEXT [161223] (ROUND DITCH.)

Refer to context (161224) → FOR SECTION

SKETCHES

(consider: location plan, detailed plan showing relationships, section showing fills/deposits as appropriate)

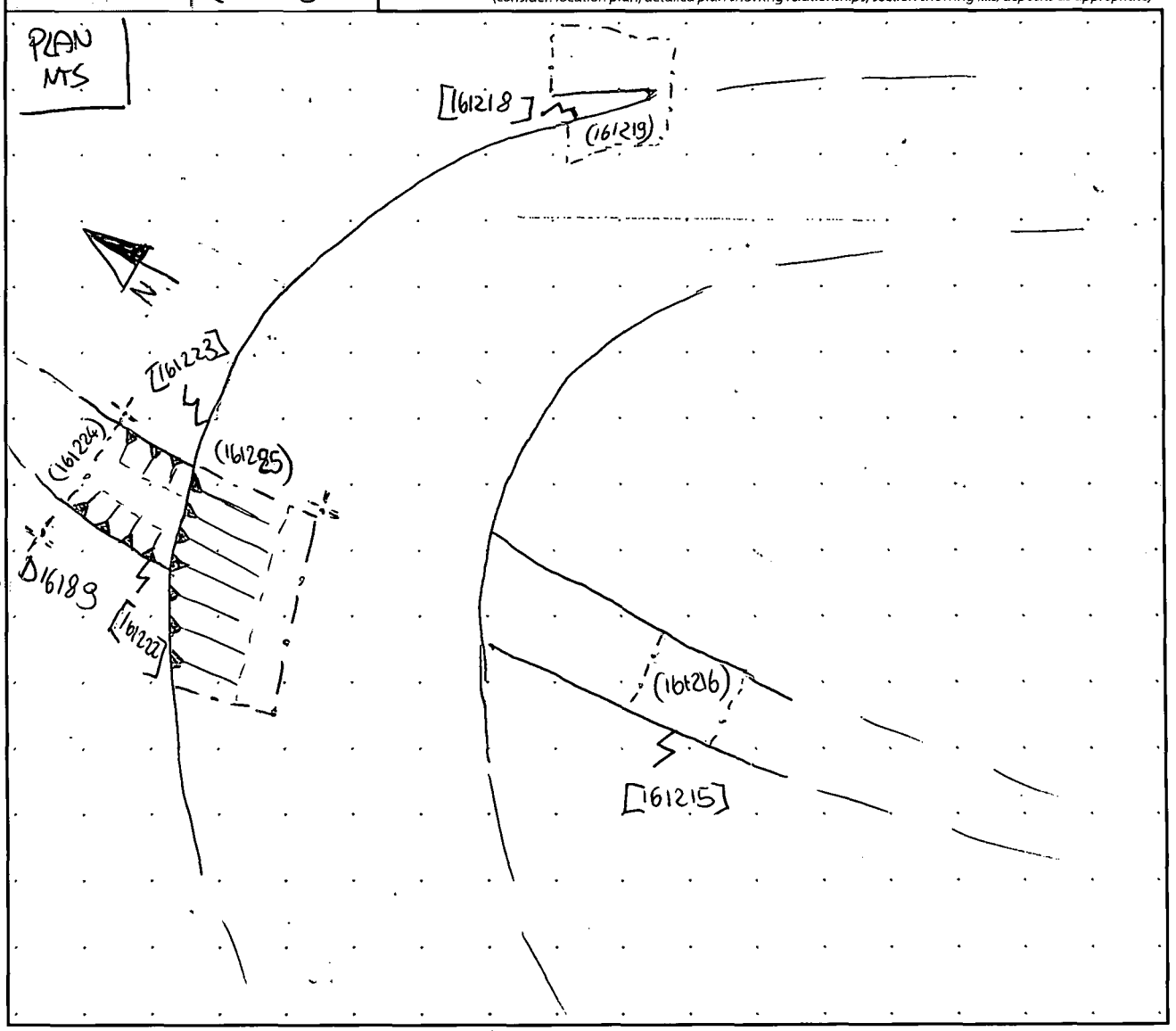

MOLA HEADLAND INFRASTRUCTURE

MOLA HEADLAND ARCHAEOLOGY

CONTEXT SHEET

Site code	Area/Field	Sub-area/Trench	Context number
A14	TEA 16	–	[161223]
ECB #	**Subgroup**	**Parent context**	**Context type**
–	–	[161223]	cut ☒ fill ☐ deposit ☐

STRATIGRAPHIC MATRIX

		(161225)			Same as context	–
		[161223]			Cuts context	(161224)
		(161224)			Cut by context	–

STRATIGRAPHY

CUT

(if you are using this section score out section **FILL/DEPOSIT** below)

DESCRIPTION

Shape

sub- ☐ rectangular ☐ square ☐ circular ☒ linear ☐ curvilinear ☐ irregular ☐ other* ☐

Orientation

☐ N-S
☐ E-W
☐ NE-SW
☐ NW-SE

N

Sides

☐ vertical
☐ steep
☒ moderate
☐ gentle
(sloping)
☐ stepped
☐ undercutting
☐ complex*

Base

☐ flat
☐ concave
☐ v-shaped
☐ sloping
☐ uneven
☐ complex*

Dimensions	Length	Width	Depth	Diameter
in metres	1,78 m	1,08 m	0,37 m	

Shape result of (tick all that apply)

design ☒ material cut into ☐ natural processes ☐ degree of truncation ☐ uncertain ☐

INTERPRETATION

☐ pit
☐ post-hole
☐ stake-hole
☒ ditch
☐ ring-ditch
☐ beam slot
☐ construction cut
☐ robber cut
☐ gully
☐ palaeochannel
☐ furrow
☐ field boundary
☐ burial cut
☐ other cut (describe below)

FILL/DEPOSIT

(if you are using this section score out section **CUT** above)

DESCRIPTION

Compaction

☐ compact
☐ moderately compact
☐ loose
☐ friable

Colour

light ☐ mid ☐ dark ☐ mottled ☐

brownish ☐ ☐ brown
greyish ☐ ☐ grey
orangeish ☐ ☐ orange
yellowish ☐ ☐ yellow
reddish ☐ ☐ red
blueish ☐ ☐ blue

black ☐ white ☐ other* ☐

Composition

clayey ☐ ☐ clay
silty ☐ ☐ silt
sandy ☐ ☐ sand
gravelly ☐ ☐ gravel
peaty ☐ ☐ peat

other* ☐

Thickness

Inclusions

use the following: O: occasional M: moderate F: frequent

	stones*	chalk	iron pan	manganese	charcoal	plant remains*	wood	marine shell	bone*	pot	fired clay / CBM	CTP	mortar/plaster	leather/textile	glass	metal	industrial waste	lithics	coarse stone	
frequency																				
bulk find	☐	☐	☐	☐	☐	☐	☐	☐	☐	☐	☐	☐	☐	☐	☐	☐	☐	☐	☐	☐

INTERPRETATION

☐ topsoil
☐ subsoil
☐ geological subsoil
☐ remnant topsoil
☐ surface
☐ occupation layer
☐ dumped layer
☐ deliberate backfill
☐ destruction debris
☐ bedding layer
☐ natural infilling
☐ colluvial layer
☐ in situ burning
☐ post-pipe
☐ packing
☐ cremation
☐ other fill/deposit (describe below)

CROSS REFERENCE

Sample nos	Finds nos	Photo nos	Drawing nos
/	/	1610522 → 523 1610525 → 527	#14 Surveyed: plan ☐ section ☒ levels ☐ D16188

Basic process

construction ☒ use ☐ disuse ☐

Date	08/12/17
Initials	RG
Checked by	

*This form is incomplete if fields marked with ◤ are empty. PTO for additional information (and describing all items marked with *) and sketches.*

ADDITIONAL INFORMATION

(any further details that may be important for understanding the context, including items marked * overleaf)

CUT OF RING DITCH. THIS IS ASSOCIATED WITH A BARROW MOUND. AND SITS AT THE OVER EDGE OF THE ORIGINAL MOUND. THIS CUT CUTS CONTEXT (161224) → FILL OF THE DITCH [161222]. SO THIS SLOT HAS OPENED ONLY TO UNDERSTAND THE RELATIONSHIP BETWEEN [161223] AND [161222]. FOR THIS REASON I DON'T HAVE SO MUCH INFORMATION ABOUT THIS CUT.
THE LENGHT IS 1,78 m, THE WIDTH IS 1,08 m.

Refer to context (161224) → FOR SECTION / [161222] → FOR PLAN

SKETCHES

(consider: location plan, detailed plan showing relationships, section showing fills/deposits as appropriate)

MOLA HEADLAND INFRASTRUCTURE

CONTEXT SHEET

Site code	Area/Field	Sub-area/Trench	Context number
A14	TEA 16	—	(161224)
ECB #	**Subgroup**	**Parent context**	**Context type**
—	—	[161222]	cut ☐ fill ☒ deposit ☐

STRATIGRAPHIC MATRIX

		[161223]		
		(161224)		
		[161222]		

STRATIGRAPHY

Same as context	—
Cuts context	—
Cut by context	[161223]

CUT

(if you are using this section score out section **FILL/DEPOSIT** below)

DESCRIPTION

Shape: sub- ☐ rectangular ☐ square ☐ circular ☐ linear ☐ curvilinear ☐ irregular ☐ other* ☐

Orientation: ☐ N-S ☐ E-W ☐ NE-SW ☐ NW-SE

Sides: ☐ vertical ☐ steep ☐ moderate ☐ gentle (sloping) ☐ stepped ☐ undercutting ☐ complex*

Base: ☐ flat ☐ concave ☐ v-shaped ☐ sloping ☐ uneven ☐ complex*

Dimensions	Length	Width	Depth	Diameter
in metres				

Shape result of (tick all that apply): design ☐ material cut into ☐ natural processes ☐ degree of truncation ☐ uncertain ☐

INTERPRETATION

- pit ☐
- post-hole ☐
- stake-hole ☐
- ditch ☐
- ring-ditch ☐
- beam slot ☐
- construction cut ☐
- robber cut ☐
- gully ☐
- palaeochannel ☐
- furrow ☐
- field boundary ☐
- burial cut ☐
- other cut (describe below) ☐

FILL/DEPOSIT

(if you are using this section score out section **CUT** above)

DESCRIPTION

Compaction: ☐ compact ☒ moderately compact ☐ loose ☐ friable

Colour: light ☐ mid ☒ dark ☐ mottled ☐

brownish ☒	brown ☐
greyish ☐	grey ☒
orangeish ☐	orange ☐
yellowish ☐	yellow ☐
reddish ☐	red ☐
blueish ☐	blue ☐

black ☐ white ☐ other* ☐

Composition

clayey ☐	clay ☒
silty ☒	silt ☐
sandy ☐	sand ☐
gravelly ☐	gravel ☐
peaty ☐	peat ☐

other* ☐

Thickness: 0.19m

Inclusions

use the following: O: occasional M: moderate F: frequent	stones*	chalk	iron pan	manganese	charcoal	plant remains*	wood	marine shell	bone*	pot	fired clay / CBM	CTP	mortar/plaster	leather/textile	glass	metal	industrial waste	lithics	coarse stone
frequency	O																		
bulk find	☐	☐	☐	☐	☐	☐	☐	☐	☐	☐	☐	☐	☐	☐	☐	☐	☐	☐	☐

INTERPRETATION

- topsoil ☐
- subsoil ☐
- geological subsoil ☐
- remnant topsoil ☐
- surface ☐
- occupation layer ☐
- dumped layer ☐
- deliberate backfill ☐
- destruction debris ☐
- bedding layer ☐
- natural infilling ☒
- colluvial layer ☐
- in situ burning ☐
- post-pipe ☐
- packing ☐
- cremation ☐
- other fill/deposit (describe below) ☐

CROSS REFERENCE

Sample nos	Finds nos	Photo nos	Drawing nos
/	/	1610522-524 ~~D16188~~ 1610526-527	F 14

Surveyed: plan ☐ section ☒ levels ☐

D16189

Basic process: construction ☐ use ☒ disuse ☐

Date	08/12/17
Initials	RG
Checked by	

*This form is incomplete if fields marked with ◤ are empty. PTO for additional information (and describing all items marked with *) and sketches.*

ADDITIONAL INFORMATION
(any further details that may be important for understanding the context, including items marked * overleaf)

FILL OF DITCH RUNNING N-S. THIS IS A NATURAL INFILLING WITH SILTY CLAY COMPOSITION, BROWNISH GREY COLOUR AND MODERATELY COMPACT. THE TICKNESS OF IT IS 0,19 m. IT IS ASSOCIATED WITH (161516).
THIS FILL IS CUT BY CONTEXT [161223] (ROMAN DITCH)
OCCASIONAL FREQUENCY OF STONE (SMALL SIZE)
NO FINDS.

Refer to context [161222] → FOR PLAN

SKETCHES
(consider: location plan, detailed plan showing relationships, section showing fills/deposits as appropriate)

SECTION NTS

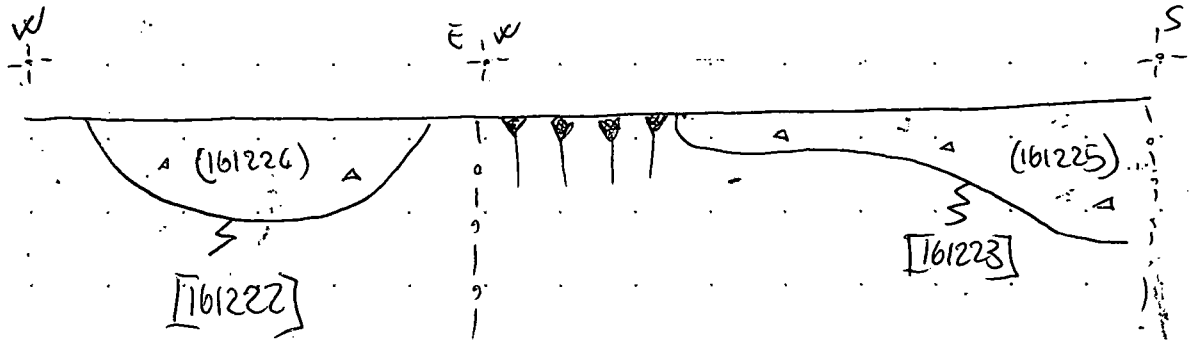

KEY:
Δ = STONE
∴ = SAND

MATRIX:
(161002)
(161225)
[161223]
(161226)
[161222]
(161003)

MOLA HEADLAND INFRASTRUCTURE

CONTEXT SHEET

Site code	Area/Field	Sub area/Trench	Context number
A14	TEA 16	–	(161225)
ECB #	**Subgroup**	**Parent context**	**Context type**
–	–	[161223]	cut ☐ fill ☒ deposit ☐

STRATIGRAPHIC MATRIX

					STRATIGRAPHY	
		(161002)			Same as context	–
		(161225)			Cuts context	–
		[161223]			Cut by context	–

CUT

(if you are using this section score out section **FILL/DEPOSIT** below)

DESCRIPTION

Shape

sub- ☐ rectangular ☐ square ☐ circular ☐ linear ☐ curvilinear ☐ irregular ☐ other* ☐

Orientation	Sides	Base
☐ N-S	☐ vertical	☐ flat
☐ E-W	☐ steep (sloping)	☐ concave
☐ NE-SW	☐ moderate (sloping)	☐ v-shaped
☐ NW-SE	☐ gentle (sloping)	☐ sloping
N	☐ stepped	☐ uneven
	☐ undercutting	☐ complex*
	☐ complex*	

Dimensions	Length	Width	Depth	Diameter
in metres				

Shape result of (tick all that apply)

design ☐ material cut into ☐ natural processes ☐ degree of truncation ☐ uncertain ☐

INTERPRETATION

pit ☐
post-hole ☐
stake-hole ☐
ditch ☐
ring-ditch ☐
beam slot ☐
construction cut ☐
robber cut ☐
gully ☐
palaeochannel ☐
furrow ☐
field boundary ☐
burial cut ☐
other cut (describe below) ☐

FILL/DEPOSIT

(if you are using this section score out section **CUT** above)

DESCRIPTION

Compaction

☐ compact
☒ moderately compact
☐ loose
☐ friable

Colour

light ☐ mid ☐ dark ☐ mottled ☐

brownish ☐	☒ brown
greyish ☐	☐ grey
orangeish ☐	☐ orange
yellowish ☒	☐ yellow
reddish ☐	☐ red
blueish ☐	☐ blue

black ☐ white ☐ other* ☐

Composition

clayey ☐	☒ clay
silty ☐	☐ silt
sandy ☒	☐ sand
gravelly ☐	☐ gravel
peaty ☐	☐ peat

other* ☐

Thickness

0.37 m

OF SLOT, NOT THE DEPTH OF FULL CONTEXT

Inclusions

use the following: O: occasional M: moderate F: frequent	stones*	chalk	iron pan	manganese	charcoal	plant remains*	wood	marine shell	bone*	pot	fired clay / CBM	CTP	mortar/plaster	leather/textile	glass	metal	industrial waste	lithics	coarse stone		
frequency	M																				
bulk find	☐	☐	☐	☐	☐	☐	☐	☐	☐	☐	☐	☐	☐	☐	☐	☐	☐	☐	☐	☐	☐

INTERPRETATION

topsoil ☐
subsoil ☐
geological subsoil ☐
remnant topsoil ☐
surface ☐
occupation layer ☐
dumped layer ☐
deliberate backfill ☐
destruction debris ☐
bedding layer ☐
natural infilling ☒
colluvial layer ☐
in situ burning ☐
post-pipe ☐
packing ☐
cremation ☐
other fill/deposit (describe below) ☐

CROSS REFERENCE

Sample nos	Finds nos	Photo nos	Drawing nos
/	/	1610522 → 523 1610525 → 527	# 14 Surveyed: plan ☐ section ☒ levels ☐ D16189

Basic process

construction ☐ use ☒ disuse ☐

Date	08/12/17
Initials	RG
Checked by	

*This form is incomplete if fields marked with ◤ are empty. PTO for additional information (and describing all items marked with *) and sketches.*

[161223]

ADDITIONAL INFORMATION
(any further details that may be important for understanding the context, including items marked * overleaf)

FILL OF RING DITCH. THIS IS THE PRIMARY NATURAL INFILLING OF THE DITCH. IT IS MODERATELY COMPACT, YELLOWISH BROWN COLOUR WITH SANDY CLAY COMPOSITION THE TICKNESS IS 0,37 m IN MY SLOT I DIG IT TO UNDERSTAND THE RELATIONSHIP WITH THE DITCH [161222]. LIKE INCLUSIONS I FOUND A MODERATE FREQUENCY OF STONES (SMALL SIZE). NO FINDS.

Refer to context (161224) → FOR SECTION / [161222] → FOR PLAN

SKETCHES
(consider: location plan, detailed plan showing relationships, section showing fills/deposits as appropriate)

MOLA HEADLAND INFRASTRUCTURE

MOLA HEADLAND ARCHAEOLOGY

CONTEXT SHEET

Site code	Area/Field	Sub-area/Trench	Context number
A14	TEA 16		(161226)
ECB #	**Subgroup**	**Parent context**	**Context type**
		[161228]	cut ☐ fill ☒ deposit ☐

STRATIGRAPHIC MATRIX / STRATIGRAPHY

					STRATIGRAPHY
		(161056)	(161190)		Same as context
		(161226)			Cuts context
		(161227)			Cut by context

CUT

(if you are using this section score out section **FILL/DEPOSIT** below)

DESCRIPTION

Shape

sub- ☐ rectangular ☐ square ☐ circular ☐ linear ☐ curvilinear ☐ irregular ☐ other* ☐

Orientation

I ☐ N-S
H ☐ E-W
☐ NE-SW
☐ NW-SE

N

Sides

☐ vertical
☐ steep
☐ moderate } sloping
☐ gentle
☐ stepped
☐ undercutting
☐ complex*

Base

☐ flat
☐ concave
☐ v-shaped
☐ sloping
☐ uneven
☐ complex*

Dimensions	Length	Width	Depth	Diameter
in metres				

Shape result of (tick all that apply)

design ☐ material cut into ☐ natural processes ☐ degree of truncation ☐ uncertain ☐

INTERPRETATION

pit ☐
post-hole ☐
stake-hole ☐
ditch ☐
ring-ditch ☐
beam slot ☐
construction cut ☐
robber cut ☐
gully ☐
palaeochannel ☐
furrow ☐
field boundary ☐
burial cut ☐
other cut (describe below) ☐

FILL/DEPOSIT

(if you are using this section score out section **CUT** above)

DESCRIPTION

Compaction

☐ compact
☒ moderately compact
☐ loose
☐ friable

Thickness

0,02

Colour

light ☐ mid ☐ dark ☐ mottled ☐

brownish ☐	brown ☐
greyish ☒	grey ☐
orangeish ☐	orange ☐
yellowish ☐	yellow ☐
reddish ☐	red ☐
blueish ☐	blue ☐

black ☒ white ☐ other* ☐

Composition

clayey ☐	clay ☐
silty ☐	silt ☒
sandy ☒	sand ☐
gravelly ☐	gravel ☐
peaty ☐	peat ☐

other* ☐

Inclusions

use the following: O: occasional M: moderate F: frequent	stones*	chalk	iron pan	manganese	charcoal	plant remains*	wood	marine shell	bone*	pot	fired clay / CBM	CTP	mortar/plaster	leather/textile	glass	metal	industrial waste	lithics	coarse stone		
frequency					F																
bulk find	☐	☐	☐	☐	☐	☐	☐	☐	☐	☐	☐	☐	☐	☐	☐	☐	☐	☐	☐	☐	☐

INTERPRETATION

topsoil ☐
subsoil ☐
geological subsoil ☐
remnant topsoil ☐
surface ☐
occupation layer ☐
dumped layer ☐
deliberate backfill ☐
destruction debris ☐
bedding layer ☐
natural infilling ☒
colluvial layer ☐
in situ burning ☐
post-pipe ☐
packing ☐
cremation ☐
other fill/deposit (describe below) ☐

CROSS REFERENCE

Sample nos	Finds nos	Photo nos	Drawing nos
		1610532	D16190

Surveyed: plan ☐ section ☒ levels ☐

#15

Basic process

construction ☐ use ☐ disuse ☒

Date	16.12.17
Initials	FG
Checked by	

This form is incomplete if fields marked with ◤ are empty. PTO for additional information (and describing all items marked with *) and sketches.

ADDITIONAL INFORMATION

*(any further details that may be important for understanding the context, including items marked * overleaf)*

FILL OF A PIT OR A TREEBOLE.... IT IS REALLY BLACK AND VERY THIN. IT HAS A LOT OF CHARCOAL ~~[illegible]~~.
IT IS POSSIBLY BEEN CUT BY [161190] THAT IS AN INDETERMINATE FEATURE

Refer to context | 161228 PLAN

SKETCHES

(consider: location plan, detailed plan showing relationships, section showing fills/deposits as appropriate)

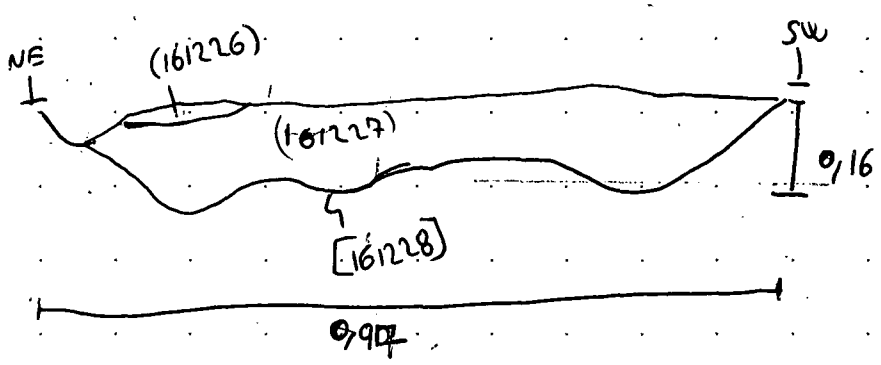

NTS
(161226)
(161227)
[161228]

MOLA HEADLAND INFRASTRUCTURE

MOLA HEADLAND ARCHAEOLOGY

CONTEXT SHEET

Site code	Area/Field	Sub area/Trench	Context number
A 14	TEA 16		(161227)
ECB #	**Subgroup**	**Parent context**	**Context type**
		[161228]	cut ☐ fill ☒ deposit ☐

STRATIGRAPHIC MATRIX — STRATIGRAPHY

		(161226)			Same as context	
		(161227)			Cuts context	
		[161228]			Cut by context	

CUT (if you are using this section score out section **FILL/DEPOSIT** below) — DESCRIPTION — INTERPRETATION

Shape: sub- ☐ rectangular ☐ square ☐ circular ☐ linear ☐ curvilinear ☐ irregular ☐ other* ☐

Orientation: ☐ N-S ☐ E-W ☐ NE-SW ☐ NW-SE (N)

Sides: ☐ vertical ☐ steep ☐ moderate ☐ gentle (sloping) ☐ stepped ☐ undercutting ☐ complex*

Base: ☐ flat ☐ concave ☐ v-shaped ☐ sloping ☐ uneven ☐ complex*

Dimensions	Length	Width	Depth	Diameter
in metres				

Shape result of (tick all that apply): design ☐ material cut into ☐ natural processes ☐ degree of truncation ☐ uncertain ☐

INTERPRETATION: pit ☐ post-hole ☐ stake-hole ☐ ditch ☐ ring-ditch ☐ beam slot ☐ construction cut ☐ robber cut ☐ *gully ☐ palaeochannel ☐ furrow ☐ field boundary ☐ burial cut ☐ other cut (describe below) ☐

FILL/DEPOSIT (if you are using this section score out section **CUT** above) — DESCRIPTION — INTERPRETATION

Compaction: ☐ compact ☒ moderately compact ☐ loose ☐ friable

Colour: light ☐ mid ☒ dark ☐ mottled ☐

brownish ☒	☐ brown
greyish ☐	☒ grey
orangeish ☐	☐ orange
yellowish ☐	☐ yellow
reddish ☐	☐ red
blueish ☐	☐ blue

black ☐ white ☐ other* ☐

Composition

clayey ☒	☐ clay
silty ☐	☒ silt
sandy ☐	☐ sand
gravelly ☐	☐ gravel
peaty ☐	☐ peat

other* ☐

Thickness: 0.15

Inclusions

use the following: O: occasional M: moderate F: frequent	stones*	chalk	iron pan	manganese	charcoal	plant remains*	wood	marine shell	bone*	pot	fired clay / CBM	CTP	mortar/plaster	leather/textile	glass	metal	industrial waste	lithics	coarse stone
frequency	O				M					O									
bulk find	☐	☐	☐	☐	☐	☐	☐	☐	☐	☒	☐	☐	☐	☐	☐	☐	☐	☐	☐

INTERPRETATION: topsoil ☐ subsoil ☐ geological subsoil ☐ remnant topsoil ☐ surface ☐ occupation layer ☐ dumped layer ☐ deliberate backfill ☐ destruction debris ☐ bedding layer ☐ natural infilling ☒ colluvial layer ☐ in situ burning ☐ *post-pipe ☐ packing ☐ cremation ☐ other fill/deposit (describe below) ☐

CROSS REFERENCE

Sample nos	Finds nos	Photo nos	Drawing nos
16163 16164	NA	1610532	D 16190 Surveyed: plan ☐ section ☒ levels ☐ # 15

Basic process: construction ☐ use ☐ disuse ☒

Date	14.12.17
Initials	FG
Checked by	

*This form is incomplete if fields marked with ◤ are empty. PTO for additional information (and describing all items marked with *) and sketches.

ADDITIONAL INFORMATION

*(any further details that may be important for understanding the context, including items marked * overleaf)*

~~THIS~~ FILL OF A TREEBOLE. IT HAS SOME CHARCOAL AND A ~~[illegible]~~ STRONGLY DETERIORATED PIECES OF BONE, ~~THAT~~ ~~[illegible]~~ AND 2 PIECES OF POTTERY.

Refer to context | 161226 SECTION
161228 PLAN

SKETCHES

(consider: location plan, detailed plan showing relationships, section showing fills/deposits as appropriate)

MOLA HEADLAND INFRASTRUCTURE

MOLA HEADLAND ARCHAEOLOGY

CONTEXT SHEET

Site code	Area/Field	Sub-area/Trench	Context number
A 14	TEA 16		[16122 8]
ECB #	**Subgroup**	**Parent context**	**Context type**
		[16122 8]	cut ☒ fill ☐ deposit ☐

STRATIGRAPHIC MATRIX — STRATIGRAPHY

		[16122 7]			Same as context	
		[16122 8]			Cuts context	
					Cut by context	

CUT

(if you are using this section score out section **FILL/DEPOSIT** below) — DESCRIPTION

Shape: sub- ☐ rectangular ☐ square ☐ circular ☐ linear ☐ curvilinear ☐ irregular ☐ other* ☐

Orientation: ☐ N-S ☒ E-W ☐ NE-SW ☐ NW-SE (N)

Sides: ☐ vertical ☒ steep ☐ moderate ☐ gentle (sloping) ☐ stepped ☐ undercutting ☐ complex*

Base: ☐ flat ☐ concave ☐ v-shaped ☐ sloping ☒ uneven ☐ complex*

Dimensions	Length	Width	Depth	Diameter
in metres	0.97	0.38	0.15	

Shape result of (tick all that apply): design ☐ material cut into ☐ natural processes ☒ degree of truncation ☐ uncertain ☐

INTERPRETATION: ☐ pit ☐ post-hole ☐ stake-hole ☐ ditch ☐ ring-ditch ☐ beam slot ☐ construction cut ☐ robber cut ☐ gully ☐ palaeochannel ☐ furrow ☐ field boundary ☐ burial cut ☒ other cut (describe below)

TREE BOLE

FILL/DEPOSIT

(if you are using this section score out section **CUT** above) — DESCRIPTION

Compaction: ☐ compact ☐ moderately compact ☐ loose ☐ friable

Colour: light ☐ mid ☐ dark ☐ mottled ☐; brownish ☐ brown; greyish ☐ grey; orangeish ☐ orange; yellowish ☐ yellow; reddish ☐ red; bluish ☐ blue; black ☐ white ☐ other* ☐

Composition: clayey ☐ clay; silty ☐ silt; sandy ☐ sand; gravelly ☐ gravel; peaty ☐ peat; other* ☐

Thickness

Inclusions — use the following: O: occasional M: moderate F: frequent

	stones*	chalk	iron pan	manganese	charcoal	plant remains*	wood	marine shell	bone*	pot	fired clay / CBM	CTP	mortar/plaster	leather/textile	glass	metal	industrial waste	lithics	coarse stone
frequency																			
bulk find	☐	☐	☐	☐	☐	☐	☐	☐	☐	☐	☐	☐	☐	☐	☐	☐	☐	☐	☐

INTERPRETATION: ☐ topsoil ☐ subsoil ☐ geological subsoil ☐ remnant topsoil ☐ surface ☐ occupation layer ☐ dumped layer ☐ deliberate backfill ☐ destruction debris ☐ bedding layer ☐ natural infilling ☐ colluvial layer ☐ in situ burning ☐ post-pipe ☐ packing ☐ cremation ☐ other fill/deposit (describe below)

CROSS REFERENCE

Sample nos	Finds nos	Photo nos	Drawing nos
/	/	1610532	D 1690

Surveyed: plan ☐ section ☒ levels ☐

15

Basic process: NATURE — construction ☒ use ☐ disuse ☐

Date	16.12.17
Initials	FG
Checked by	

*This form is incomplete if fields marked with ◤ are empty. PTO for additional information (and describing all items marked with *) and sketches.*

ADDITIONAL INFORMATION

*(any further details that may be important for understanding the context, including items marked * overleaf)*

CUT OF A TREEBOLE

IT CUTS IN THE N E SIDE SOME YELLOW GRAVELLY STUFF, IN THE S E SIDE IT CUTS A MIXED GREYISH BROWN STUFF.

Refer to context (161226) SECTION

SKETCHES

(consider: location plan, detailed plan showing relationships, section showing fills/deposits as appropriate)

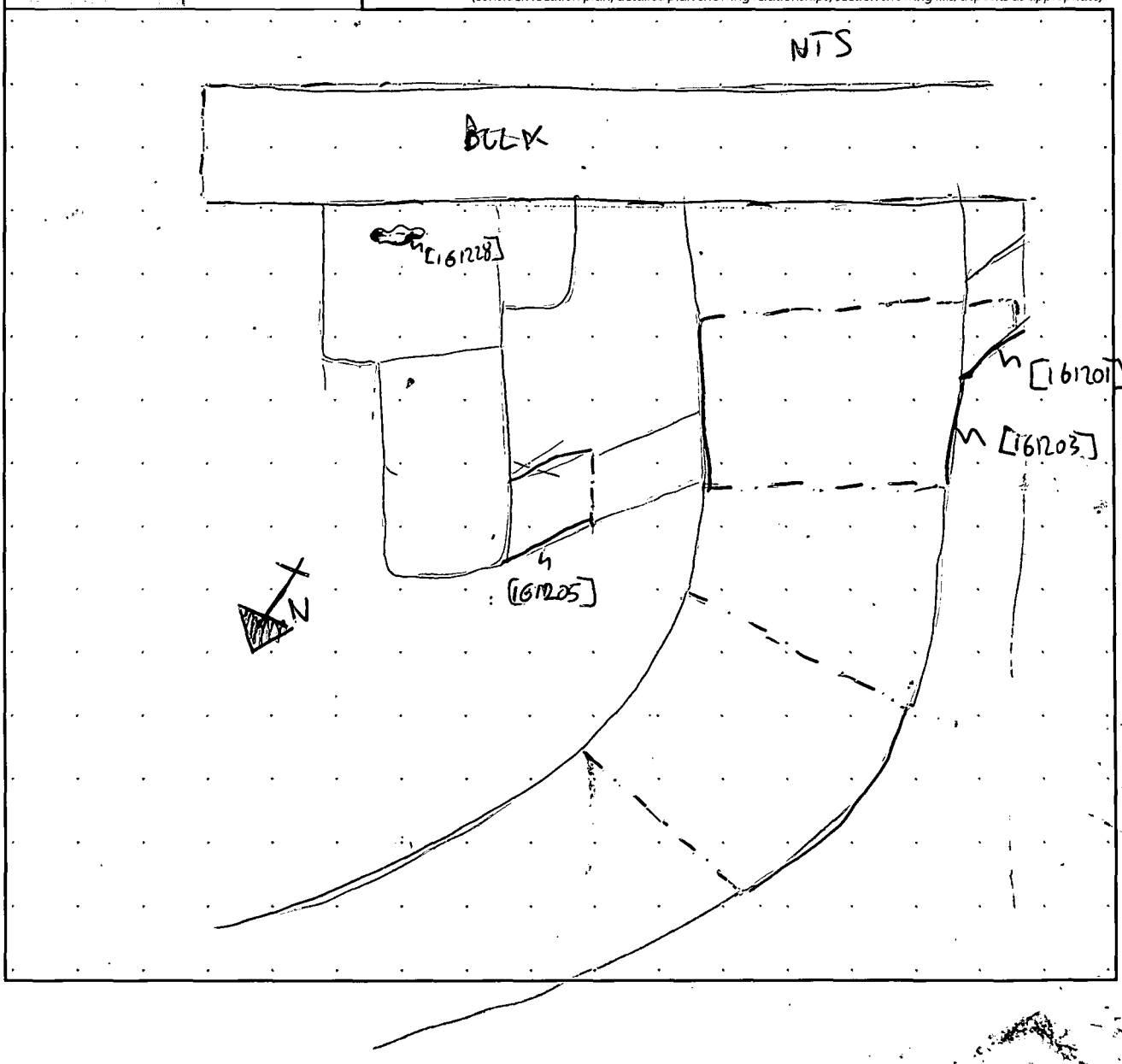

MOLA HEADLAND INFRASTRUCTURE

CONTEXT SHEET

Site code	Area/Field	Sub-area/Trench	Context number
A 14	TEA 16		(161229)
ECB #	**Subgroup**	**Parent context**	**Context type**
		(161231)	cut ☐ fill ☒ deposit ☐

STRATIGRAPHIC MATRIX / STRATIGRAPHY

		(161056)			Same as context	/
		(161229)			Cuts context	/
		(161230)			Cut by context	/

CUT

(if you are using this section score out section **FILL/DEPOSIT** below)

DESCRIPTION

Shape: sub- ☐ rectangular ☐ square ☐ circular ☐ linear ☐ curvilinear ☐ irregular ☐ other* ☐

Orientation: ☐ N-S ☐ E-W ☐ NE-SW ☐ NW-SE

Sides: ☐ vertical ☐ steep ☐ moderate ☐ gentle (sloping) ☐ stepped ☐ undercutting ☐ complex*

Base: ☐ flat ☐ concave ☐ v-shaped ☐ sloping ☐ uneven ☐ complex*

Dimensions	Length	Width	Depth	Diameter
in metres				

Shape result of (tick all that apply): design ☐ material cut into ☐ natural processes ☐ degree of truncation ☐ uncertain ☐

INTERPRETATION

- pit ☐
- post-hole ☐
- stake-hole ☐
- ditch ☐
- ring-ditch ☐
- beam slot ☐
- construction cut ☐
- robber cut ☐
- gully ☐
- palaeochannel ☐
- furrow ☐
- field boundary ☐
- burial cut ☐
- other cut (describe below) ☐

FILL/DEPOSIT

(if you are using this section score out section **CUT** above)

DESCRIPTION

Compaction: ☐ compact ☒ moderately compact ☐ loose ☐ friable

Colour: light ☐ mid ☒ dark ☐ mottled ☐

brownish ☐ ☒ brown; greyish ☒ ☐ grey; orangeish ☐ ☐ orange; yellowish ☐ ☐ yellow; reddish ☐ ☐ red; blueish ☐ ☐ blue

black ☐ white ☐ other* ☐

Composition: clayey ☐ ☒ clay; silty ☒ ☐ silt; sandy ☐ ☐ sand; gravelly ☐ ☐ gravel; peaty ☐ ☐ peat

other* ☐

Thickness: 0.08

Inclusions

use the following: O: occasional M: moderate F: frequent	stones*	chalk	iron pan	manganese	charcoal	plant remains*	wood	marine shell	bone*	pot	fired clay / CBM	CTP	mortar/plaster	leather/textile	glass	metal	industrial waste	lithics	coarse stone
frequency	O				O	O													
bulk find	☐	☐	☐	☐	☒	☐	☐	☐	☐	☐	☐	☐	☐	☐	☐	☐	☐	☐	☐

INTERPRETATION

- topsoil ☐
- subsoil ☐
- geological subsoil ☐
- remnant topsoil ☐
- surface ☐
- occupation layer ☐
- dumped layer ☐
- deliberate backfill ☐
- destruction debris ☐
- bedding layer ☐
- natural infilling ☒
- colluvial layer ☐
- in situ burning ☐
- post-pipe ☐
- packing ☐
- cremation ☐
- other fill/deposit (describe below) ☐

Basic process: construction ☐ use ☐ disuse ☒

CROSS REFERENCE

Sample nos	Finds nos	Photo nos	Drawing nos 16191
16161	/	1010530 1610531	Surveyed: plan ☐ section ☒ levels ☐ # 14

Date	14.12.17
Initials	CV
Checked by	

*This form is incomplete if fields marked with ◤ are empty. PTO for additional information (and describing all items marked with *) and sketches.*

ADDITIONAL INFORMATION

*(any further details that may be important for understanding the context, including items marked * overleaf)*

NATURAL INFILLING OF [161231]
IT WAS ON THE TOP OF A CREMATION (161230).
IT WAS MODERATELY COMPACT WITH A BROWN-GREYISH COLOR.
THERE WAS AN OCCASIONAL PRESENCE OF CHARCOAL AND SMALL AND MEDIUM STONES.

Refer to context: 161230
161231

SKETCHES

(consider: location plan, detailed plan showing relationships, section showing fills/deposits as appropriate)

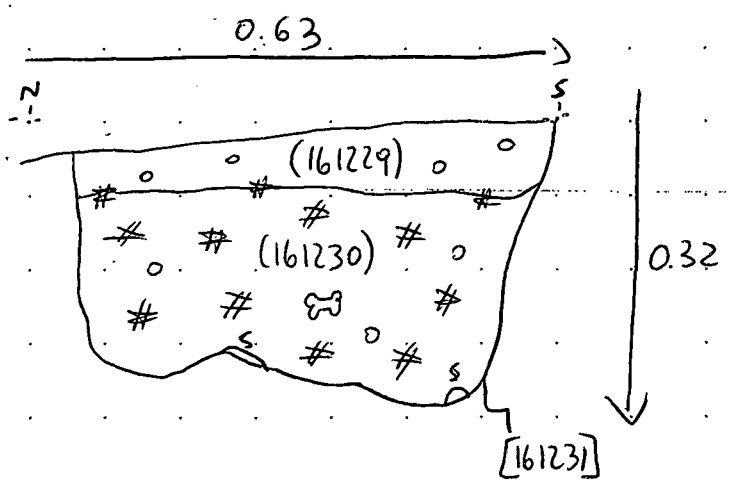

KEY
o = STONE
# = CHARCOAL
= BONE
S = STONE

(161056)
|
(161229)
|
(161230)
|
[161231]
|
(161

MOLA HEADLAND INFRASTRUCTURE

CONTEXT SHEET

Site code	Area/Field	Sub-area/Trench	Context number
A 14	TEA 16		(161230)
ECB #	**Subgroup**	**Parent context**	**Context type**
		161231	cut ☐ fill ☒ deposit ☐

STRATIGRAPHIC MATRIX / STRATIGRAPHY

		(161229)			Same as context	/
		(161230)			Cuts context	/
		(161231)			Cut by context	/

CUT

(if you are using this section score out section **FILL/DEPOSIT** below)

DESCRIPTION / INTERPRETATION

Shape

sub- ☐ rectangular ☐ square ☐ circular ☐ linear ☐ curvilinear ☐ irregular ☐ other* ☐

Orientation	Sides	Base
☐ N-S	☐ vertical	☐ flat
☐ E-W	☐ steep (sloping)	☐ concave
☐ NE-SW	☐ moderate (sloping)	☐ v-shaped
☐ NW-SE	☐ gentle (sloping)	☐ sloping
N	☐ stepped	☐ uneven
	☐ undercutting	☐ complex*
	☐ complex*	

Dimensions (in metres)	Length	Width	Depth	Diameter

Shape result of (tick all that apply)

design ☐ material cut into ☐ natural processes ☐ degree of truncation ☐ uncertain ☐

INTERPRETATION:

- pit ☐
- post-hole ☐
- stake-hole ☐
- ditch ☐
- ring-ditch ☐
- beam slot ☐
- construction cut ☐
- robber cut ☐
- gully ☐
- palaeochannel ☐
- furrow ☐
- field boundary ☐
- burial cut ☐
- other cut (describe below) ☐

FILL/DEPOSIT

(if you are using this section score out section **CUT** above)

DESCRIPTION / INTERPRETATION

Compaction

- ☐ compact
- ☒ moderately compact
- ☐ loose
- ☐ friable

Colour

light ☐ mid ☐ dark ☒ mottled ☐

brownish ☐	☐ brown
greyish ☐	☐ grey
orangeish ☐	☐ orange
yellowish ☐	☐ yellow
reddish ☐	☐ red
blueish ☐	☐ blue

black ☒ white ☐ other* ☐

Composition

clayey ☐	☒ clay
silty ☒	☐ silt
sandy ☐	☐ sand
gravelly ☐	☐ gravel
peaty ☐	☐ peat

other* ☐

Thickness: 0.24

Inclusions

use the following: O: occasional M: moderate F: frequent	stones*	chalk	iron pan	manganese	charcoal	plant remains*	wood	marine shell	bone*	pot	fired clay / CBM	CTP	mortar/plaster	leather/textile	glass	metal	industrial waste	lithics	coarse stone
frequency	O				F				O										
bulk find	☐	☐	☐	☐	☒	☐	☐	☐	☒	☐	☐	☐	☐	☐	☐	☐	☐	☐	☐

INTERPRETATION:

- topsoil ☐
- subsoil ☐
- geological subsoil ☐
- remnant topsoil ☐
- surface ☐
- occupation layer ☐
- dumped layer ☐
- deliberate backfill ☐
- destruction debris ☐
- bedding layer ☐
- natural infilling ☐
- colluvial layer ☐
- in situ burning ☐
- post-pipe ☐
- packing ☐
- cremation ☒
- other fill/deposit (describe below) ☐

Basic process: construction ☐ use ☒ disuse ☐

CROSS REFERENCE

Sample nos	Finds nos	Photo nos	Drawing nos 16191
16162	/	1610530 1610531	Surveyed: plan ☐ section ☒ levels ☐ #14

Date	14.12.17
Initials	CV
Checked by	

*This form is incomplete if fields marked with ◤ are empty. PTO for additional information (and describing all items marked with *) and sketches.*

ADDITIONAL INFORMATION
(any further details that may be important for understanding the context, including items marked * overleaf)

FILL OF CREMATION [161231]
IT WAS MODERATELY COMPACT WITH A BLACK COLOR.
THERE WERE SOME TRACES OF POT CLOSE THE NORTH CORNER.
THERE WERE ALSO SOME TRACES OF FRAGMENT BONES
ESPECIALLY CLOSE TO THE BOTTOM.
NO FINDS

Refer to context | 16 1239 / 16 1231

SKETCHES
(consider: location plan, detailed plan showing relationships, section showing fills/deposits as appropriate)

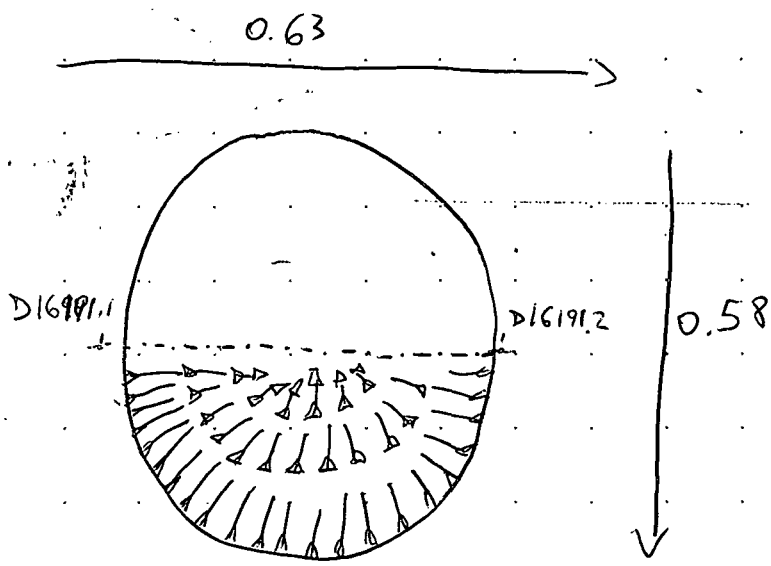

MOLA HEADLAND INFRASTRUCTURE

CONTEXT SHEET

Site code	Area/Field	Sub-area/Trench	Context number
A 14	TEA 16		161231
ECB #	**Subgroup**	**Parent context**	**Context type**
		161231	cut ☒ fill ☐ deposit ☐

STRATIGRAPHIC MATRIX / STRATIGRAPHY

		(161230)			Same as context	/
		161231			Cuts context	
					Cut by context	/

CUT

(if you are using this section score out section **FILL/DEPOSIT** below)

DESCRIPTION

Shape: sub- ☒ rectangular ☐ square ☐ circular ☒ linear ☐ curvilinear ☐ irregular ☐ other* ☐

Orientation	Sides	Base
☐ N-S	☒ vertical	☐ flat
☐ E-W	☐ steep (sloping)	☒ concave
☐ NE-SW	☐ moderate (sloping)	☐ v-shaped
☐ NW-SE	☐ gentle (sloping)	☐ sloping
N	☐ stepped	☐ uneven
	☐ undercutting	☐ complex*
	☐ complex*	

Dimensions	Length	Width	Depth	Diameter
in metres			0.32	0.58

Shape result of (tick all that apply): design ☒ material cut into ☐ natural processes ☐ degree of truncation ☐ uncertain ☐

INTERPRETATION

- pit ☐
- post-hole ☐
- stake-hole ☐
- ditch ☐
- ring-ditch ☐
- beam slot ☐
- construction cut ☐
- robber cut ☐
- gully ☐
- palaeochannel ☐
- furrow ☐
- field boundary ☐
- burial cut ☒
- other cut (describe below) ☐

FILL/DEPOSIT

(if you are using this section score out section **CUT** above)

DESCRIPTION

Compaction: ☐ compact ☐ moderately compact ☐ loose ☐ friable

Colour: light ☐ mid ☐ dark ☐ mottled ☐

brownish ☐	brown ☐
greyish ☐	grey ☐
orangeish ☐	orange ☐
yellowish ☐	yellow ☐
reddish ☐	red ☐
blueish ☐	blue ☐

black ☐ white ☐ other* ☐

Composition

clayey ☐	clay ☐
silty ☐	silt ☐
sandy ☐	sand ☐
gravelly ☐	gravel ☐
peaty ☐	peat ☐

other* ☐

Thickness

Inclusions

use the following: O: occasional M: moderate F: frequent	stones*	chalk	iron pan	manganese	charcoal	plant remains*	wood	marine shell	bone*	pot	fired clay / CBM	CTP	mortar/plaster	leather/textile	glass	metal	industrial waste	lithics	coarse stone
frequency																			
bulk find	☐	☐	☐	☐	☐	☐	☐	☐	☐	☐	☐	☐	☐	☐	☐	☐	☐	☐	☐

INTERPRETATION

- topsoil ☐
- subsoil ☐
- geological subsoil ☐
- remnant topsoil ☐
- surface ☐
- occupation layer ☐
- dumped layer ☐
- deliberate backfill ☐
- destruction debris ☐
- bedding layer ☐
- natural infilling ☐
- colluvial layer ☐
- in situ burning ☐
- post-pipe ☐
- packing ☐
- cremation ☐
- other fill/deposit (describe below) ☐

CROSS REFERENCE

Sample nos	Finds nos	Photo nos	Drawing nos 16191
/	/	1610530 1610531	Surveyed: plan ☐ section ☒ levels ☐ #14

Basic process: construction ☒ use ☐ disuse ☐

Date	14·12·11
Initials	CV
Checked by	

*This form is incomplete if fields marked with ◤ are empty. PTO for additional information (and describing all items marked with *) and sketches.*

ADDITIONAL INFORMATION

*(any further details that may be important for understanding the context, including items marked * overleaf)*

CUT OF CREMATION.
IT HAD TWO FILLS INSIDE.
IT WAS IN A SLIGHTLY ISOLATED POSITION, BENEATH SOME OTHER PITS AND TWO TREEBOLE. THESE FEATURES WERE 40-50 CM ABOVE IT.
THE AREA IS STILL UNDER ARCHAEOLOGICAL INVESTIGATION.

Refer to context 161229 161230

SKETCHES

(consider: location plan, detailed plan showing relationships, section showing fills/deposits as appropriate)

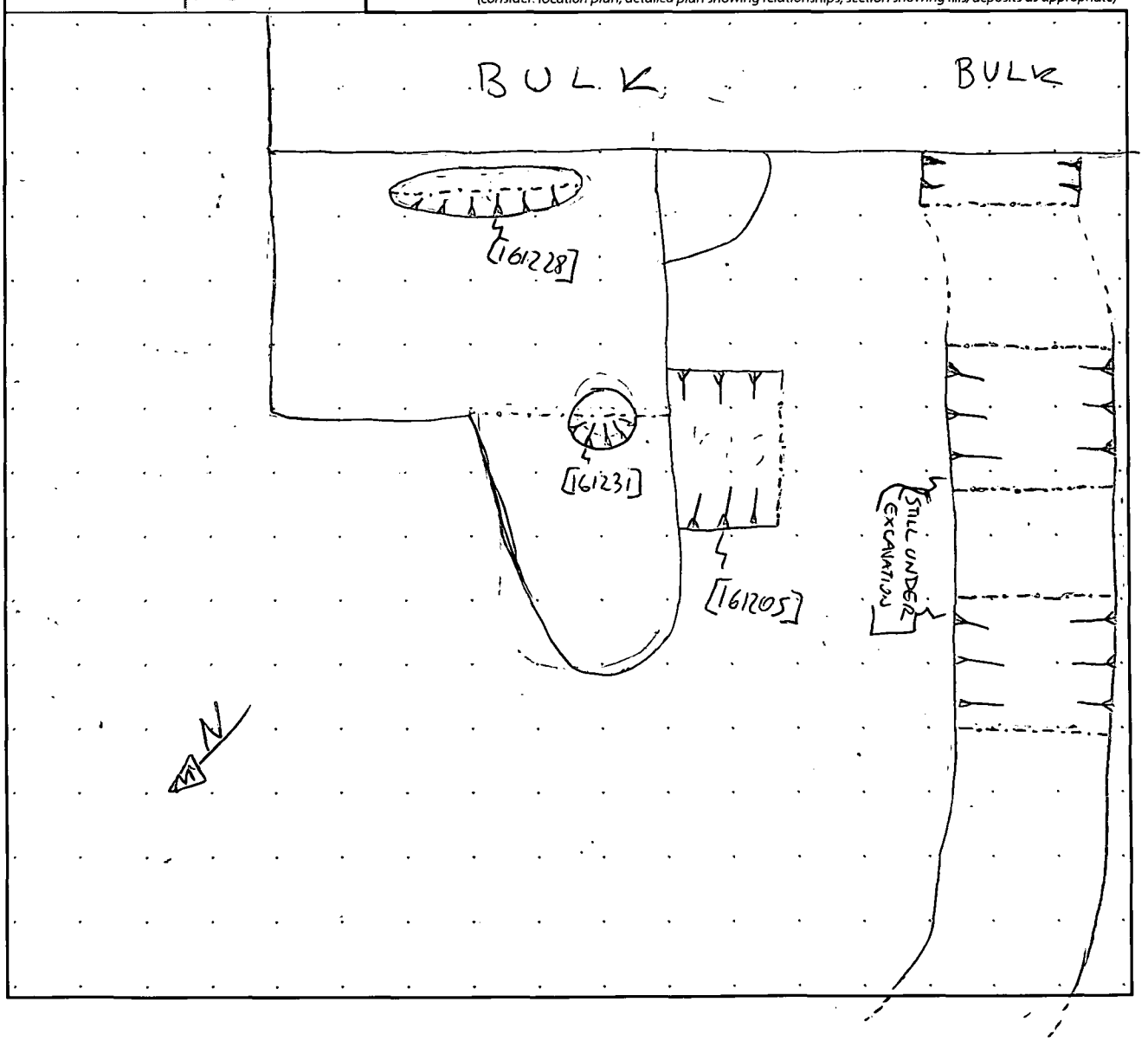

MOLA HEADLAND INFRASTRUCTURE

MOLA HEADLAND ARCHAEOLOGY

CONTEXT SHEET

Site code	Area/Field	Sub area/Trench	Context number
A14	TEA 16	—	[161235]
ECB #	**Subgroup**	**Parent context**	**Context type**
—	—	[161235]	cut ☒ fill ☐ deposit ☐

STRATIGRAPHIC MATRIX

		(161236)		
		[161235]		
		(161203)	161202	

STRATIGRAPHY

Same as context	[161203]
Cuts context	(161202)
Cut by context	—

CUT

(if you are using this section score out section **FILL/DEPOSIT** below)

DESCRIPTION

Shape

sub- ☐ rectangular ☐ square ☐ circular ☐ linear ☐ curvilinear ☒ irregular ☐ other* ☐

Orientation

☐ N-S
☒ E-W
☐ NE-SW
☐ NW-SE

N

Sides

☐ vertical
☒ steep
☐ moderate
☐ gentle
☐ stepped
☐ undercutting
☐ complex*

sloping

Base

☒ flat
☐ concave
☐ v-shaped
☐ sloping
☐ uneven
☐ complex*

Dimensions	Length	Width	Depth	Diameter
in metres	3.00 m	3.85 m	1.25 m	—

Shape result of (tick all that apply)

design ☒ material cut into ☐ natural processes ☐ degree of truncation ☐ uncertain ☐

AS EXCAVATED

INTERPRETATION

- pit ☐
- post-hole ☐
- stake-hole ☐
- ditch ☐
- ring-ditch ☒
- beam slot ☐
- construction cut ☐
- robber cut ☐
- gully ☐
- palaeochannel ☐
- furrow ☐
- field boundary ☐
- burial cut ☐
- other cut (describe below) ☐

FILL/DEPOSIT

(if you are using this section score out section **CUT** above)

DESCRIPTION

Compaction

☐ compact
☐ moderately compact
☐ loose
☐ friable

Colour

light ☐ mid ☐ dark ☐ mottled ☐

brownish ☐	brown ☐
greyish ☐	grey ☐
orangeish ☐	orange ☐
yellowish ☐	yellow ☐
reddish ☐	red ☐
blueish ☐	blue ☐

black ☐ white ☐ other* ☐

Composition

clayey ☐	clay ☐
silty ☐	silt ☐
sandy ☐	sand ☐
gravelly ☐	gravel ☐
peaty ☐	peat ☐

other* ☐

Thickness

Inclusions

use the following: O: occasional M: moderate F: frequent	stones*	chalk	iron pan	manganese	charcoal	plant remains*	wood	marine shell	bone*	pot	fired clay / CBM	CTP	mortar/plaster	leather/textile	glass	metal	industrial waste	lithics	coarse stone		
frequency																					
bulk find	☐	☐	☐	☐	☐	☐	☐	☐	☐	☐	☐	☐	☐	☐	☐	☐	☐	☐	☐	☐	☐

INTERPRETATION

- topsoil ☐
- subsoil ☐
- geological subsoil ☐
- remnant topsoil ☐
- surface ☐
- occupation layer ☐
- dumped layer ☐
- deliberate backfill ☐
- destruction debris ☐
- bedding layer ☐
- natural infilling ☐
- colluvial layer ☐
- in situ burning ☐
- post-pipe ☐
- packing ☐
- cremation ☐
- other fill/deposit (describe below) ☐

CROSS REFERENCE

Sample nos	Finds nos	Photo nos	Drawing nos
16171 16172 16173 16175 16176 16177	16256	1610528-9 1610533-36	H 15 Surveyed: plan ☐ section ☒ levels ☐ D 16193

Basic process

construction ☒ use ☐ disuse ☐

Date	19.12.17
Initials	AM
Checked by	

*This form is incomplete if fields marked with ◤ are empty. PTO for additional information (and describing all items marked with *) and sketches.*

ADDITIONAL INFORMATION
(any further details that may be important for understanding the context, including items marked * overleaf)

Cut of the ring-ditch which encloses the lively burial mound.
Character: Both the N and S edges show signs of erosion as the shape of the cut is interrupted at various points by eroded patches of natural. At the base, the edges become more vertical forming an angle-broken, consistent with slot [161243].
Relationship The ring-ditch cuts through the N-S gully/ditch shown in D 16185. From the West facing section of the bulk it may be argued that the later phases of the buried mound cap it. Perhapse indicated by infilling (161241), there may have been an outer bank encircling the ring-ditch.
Dating: The small amount of pottery and broken flint tools from the later fills suggest that the ditch went out of use in the Bronze-Age.

Refer to context 161236 161237

SKETCHES
(consider: location plan, detailed plan showing relationships, section showing fills/deposits as appropriate)

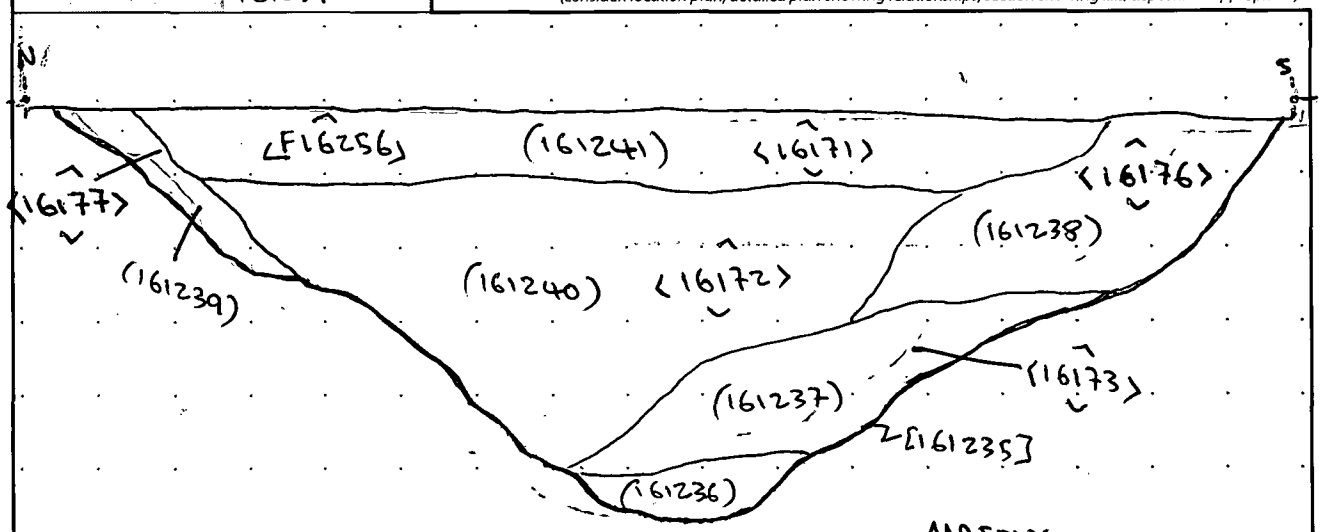

WEST FACING SECTION OF RING-DITCH

MATRIX
(161056)
(161241)
(161240)
(161239) (161238)
(161250)
(161237)
(161236)
[161235]
(161003)

NOTE.
- (161250) not found in section
- S 16175 belongs to (161250)
- See [161201] for relationship with N-S ditch

MOLA HEADLAND INFRASTRUCTURE

MOLA HEADLAND ARCHAEOLOGY

CONTEXT SHEET

Site code	Area/Field	Sub-area/Trench	Context number
A14	TEA 16	—	(161236)
ECB #	**Subgroup**	**Parent context**	**Context type**
—	—	[161235]	cut ☐ fill ☒ deposit ☐

STRATIGRAPHIC MATRIX / STRATIGRAPHY

		(161237)			Same as context	—
		(161236)			Cuts context	—
		[161235]			Cut by context	—

CUT

(if you are using this section score out section **FILL/DEPOSIT** below)

DESCRIPTION

Shape: sub- ☐ rectangular ☐ square ☐ circular ☐ linear ☐ curvilinear ☐ irregular ☐ other* ☐

Orientation	Sides	Base
☐ N-S	☐ vertical	☐ flat
☐ E-W	☐ steep (sloping)	☐ concave
☐ NE-SW	☐ moderate (sloping)	☐ v-shaped
☐ NW-SE	☐ gentle (sloping)	☐ sloping
N	☐ stepped	☐ uneven
	☐ undercutting	☐ complex*
	☐ complex*	

Dimensions	Length	Width	Depth	Diameter
in metres				

Shape result of (tick all that apply): design ☐ material cut into ☐ natural processes ☐ degree of truncation ☐ uncertain ☐

INTERPRETATION

- pit ☐
- post-hole ☐
- stake-hole ☐
- ditch ☐
- ring-ditch ☐
- beam slot ☐
- construction cut ☐
- robber cut ☐
- gully ☐
- palaeochannel ☐
- furrow ☐
- field boundary ☐
- burial cut ☐
- other cut (describe below) ☐

FILL/DEPOSIT

(if you are using this section score out section **CUT** above)

DESCRIPTION

Compaction: ☒ compact/ ☐ moderately compact ☐ loose ☐ friable

Colour: light ☐ mid ☒ dark ☐ mottled ☐

brownish ☐	☒ brown
greyish ☒	☐ grey
orangeish ☐	☐ orange
yellowish ☐	☐ yellow
reddish ☐	☐ red
blueish ☐	☐ blue

black ☐ white ☐ other* ☐

Composition

clayey ☐	☒ clay
silty ☐	☐ silt
sandy ☒	☐ sand
gravelly ☐	☐ gravel
peaty ☐	☐ peat

other* ☐

Thickness: 0.22 m

Inclusions

use the following: O: occasional M: moderate F: frequent	stones*	chalk	iron pan	manganese	charcoal	plant remains*	wood	marine shell	bone*	pot	fired clay / CBM	CTP	mortar/plaster	leather/textile	glass	metal	industrial waste	lithics	coarse stone
frequency																			
bulk find	☐	☐	☐	☐	☐	☐	☐	☐	☐	☐	☐	☐	☐	☐	☐	☐	☐	☐	☐

INTERPRETATION

- topsoil ☐
- subsoil ☐
- geological subsoil ☐
- remnant topsoil ☐
- surface ☐
- occupation layer ☐
- dumped layer ☐
- deliberate backfill ☐
- destruction debris ☐
- bedding layer ☐
- natural infilling ☒
- colluvial layer ☐
- in situ burning ☐
- post-pipe ☐
- packing ☐
- cremation ☐
- other fill/deposit (describe below) ☐

CROSS REFERENCE

Sample nos	Finds nos	Photo nos	Drawing nos
—	—	1610533-36	1 15 Surveyed: plan ☐ section ☒ levels ☐ D16193

Basic process: construction ☐ use ☐ disuse ☒

Date	19.12.17
Initials	AM
Checked by	

*This form is incomplete if fields marked with ◤ are empty. PTO for additional information (and describing all items marked with *) and sketches.*

ADDITIONAL INFORMATION

*(any further details that may be important for understanding the context, including items marked * overleaf)*

First fill of slot [161235], covering the base of the ditch.

Deposition: Very clayey in it's composition, ~~thus suggesting~~ thus suggesting that it is a mixture of the clayey underlying natural mixed in with material off the edges during the construction of the feature.

Finds/Inclusions: Sterile of any significant inclusions and finds. which means that the later infilling, (161237), occured not long after.

Stratigraphy: Fills-in the base of the ring-ditch
Capped by (161237).

Refer to context	161235 161237

SKETCHES

(consider: location plan, detailed plan showing relationships, section showing fills/deposits as appropriate)

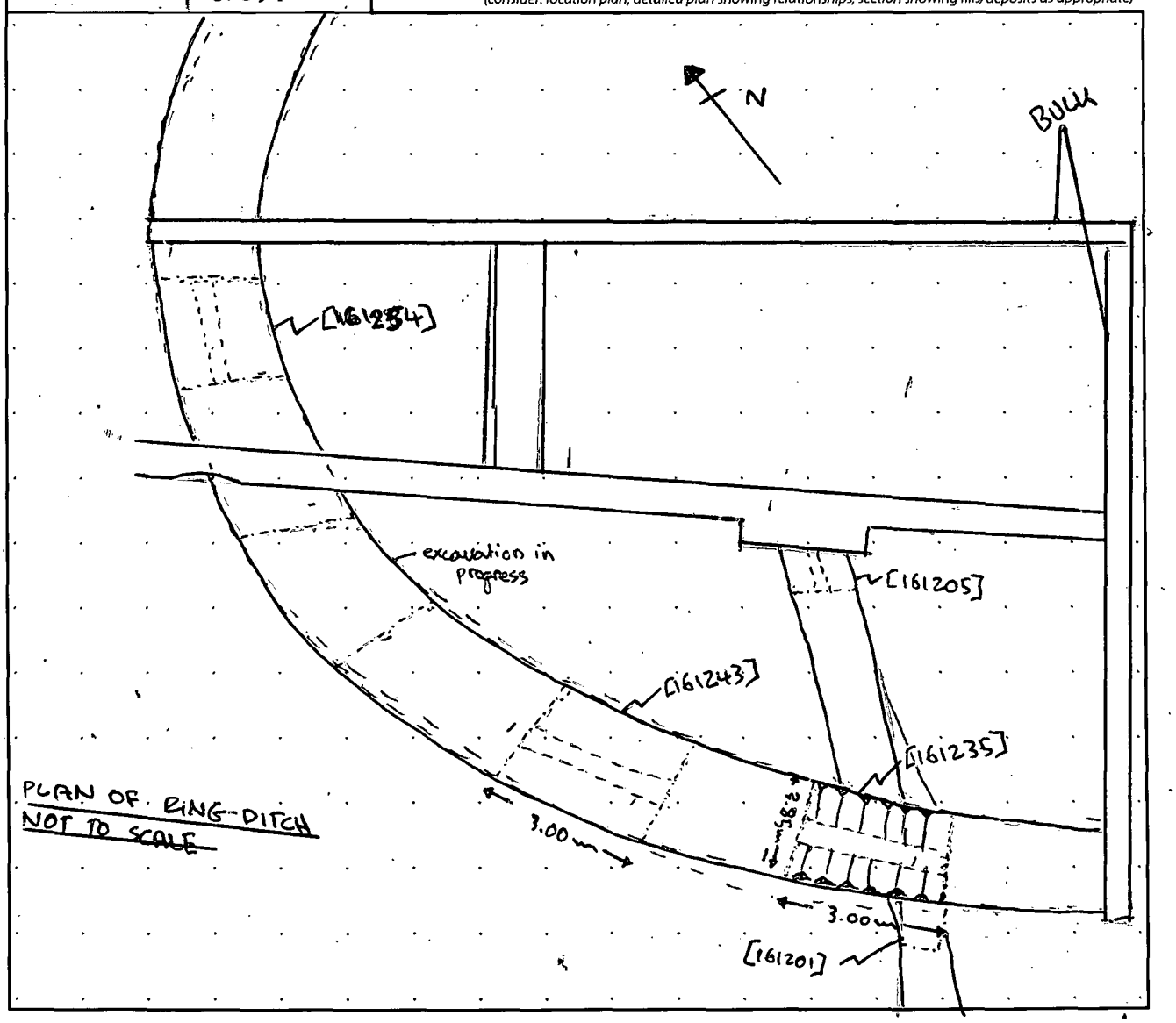

MOLA HEADLAND INFRASTRUCTURE

MOLA HEADLAND ARCHAEOLOGY

CONTEXT SHEET

Site code	Area/Field	Sub-area/Trench	Context number
A14	TEA 16	—	(161237)
ECB #	**Subgroup**	**Parent context**	**Context type**
—	—	[161235]	cut ☐ fill ☒ deposit ☐

STRATIGRAPHIC MATRIX

50

					STRATIGRAPHY	
		(161[redacted])			Same as context	—
		(161237)			Cuts context	—
		(161236)			Cut by context	—

CUT

(if you are using this section score out section **FILL/DEPOSIT** below)

DESCRIPTION

Shape: sub- ☐ rectangular ☐ square ☐ circular ☐ linear ☐ curvilinear ☐ irregular ☐ other* ☐

Orientation: ☐ N-S ☐ E-W ☐ NE-SW ☐ NW-SE

Sides: ☐ vertical ☐ steep ☐ moderate ☐ gentle (sloping) ☐ stepped ☐ undercutting ☐ complex*

Base: ☐ flat ☐ concave ☐ v-shaped ☐ sloping ☐ uneven ☐ complex*

Dimensions	Length	Width	Depth	Diameter
in metres				

Shape result of (tick all that apply): design ☐ material cut into ☐ natural processes ☐ degree of truncation ☐ uncertain ☐

INTERPRETATION

- pit ☐
- post-hole ☐
- stake-hole ☐
- ditch ☐
- ring-ditch ☐
- beam slot ☐
- construction cut ☐
- robber cut ☐
- gully ☐
- palaeochannel ☐
- furrow ☐
- field boundary ☐
- burial cut ☐
- other cut (describe below) ☐

FILL/DEPOSIT

(if you are using this section score out section **CUT** above)

DESCRIPTION

Compaction: ☐ compact ☒ moderately compact ☐ loose ☐ friable

Colour: light ☐ mid ☒ dark ☐ mottled ☐

brownish ☐	☒ brown
greyish ☒	☐ grey
orangeish ☐	☐ orange
yellowish ☐	☐ yellow
reddish ☐	☐ red
blueish ☐	☐ blue

black ☐ white ☐ other* ☐

Composition

clayey ☐	☒ clay
silty ☒	☐ silt
sandy ☐	☐ sand
gravelly ☐	☐ gravel
peaty ☐	☐ peat

other* ☐

Thickness: 0.38 m

Inclusions

use the following: O: occasional M: moderate F: frequent	stones*	chalk	iron pan	manganese	charcoal	plant remains*	wood	marine shell	bone*	pot	fired clay / CBM	CTP	mortar/plaster	leather/textile	glass	metal	industrial waste	lithics	coarse stone		
frequency	O		O																		
bulk find	☐	☐	☐	☐	☐	☐	☐	☐	☐	☐	☐	☐	☐	☐	☐	☐	☐	☐	☐	☐	☐

INTERPRETATION

- topsoil ☐
- subsoil ☐
- geological subsoil ☐
- remnant topsoil ☐
- surface ☐
- occupation layer ☐
- dumped layer ☐
- deliberate backfill ☐
- destruction debris ☐
- bedding layer ☐
- natural infilling ☒
- colluvial layer ☐
- in situ burning ☐
- post-pipe ☐
- packing ☐
- cremation ☐
- other fill/deposit (describe below) ☐

CROSS REFERENCE

Sample nos	Finds nos	Photo nos	Drawing nos
16173	—	160533-36	A 15 Surveyed: plan ☐ section ☒ levels ☐ D 16193

Basic process: construction ☐ use ☐ disuse ☒

Date	19.12.17
Initials	AM
Checked by	

*This form is incomplete if fields marked with ◤ are empty. PTO for additional information (and describing all items marked with *) and sketches.*

ADDITIONAL INFORMATION
(any further details that may be important for understanding the context, including items marked * overleaf)

Natural infilling of ditch [161235], near the base.
Deposition: As seen in the west facing section, (161237) has seemingly slumped in from the south side, covering (161236). As it does not bare much resemblance to the edges of the ditch, it is more likely to be the result of a large silting event associated with colluvial activity during a period of bad weather conditions.
Finds/Inclusions: Some sporadic stone inclusions are present at the top of the fill. No archaeological material present. Some iron staining can be observed throughout, indicating that at some point a body standing water was on top of this fill.
Stratigraphy: Sits on top of the first fill of the ditch. Capped by (161238).

Refer to context: 161235, 161236.

SKETCHES
(consider: location plan, detailed plan showing relationships, section showing fills/deposits as appropriate)

PLAN OF RING-DITCH

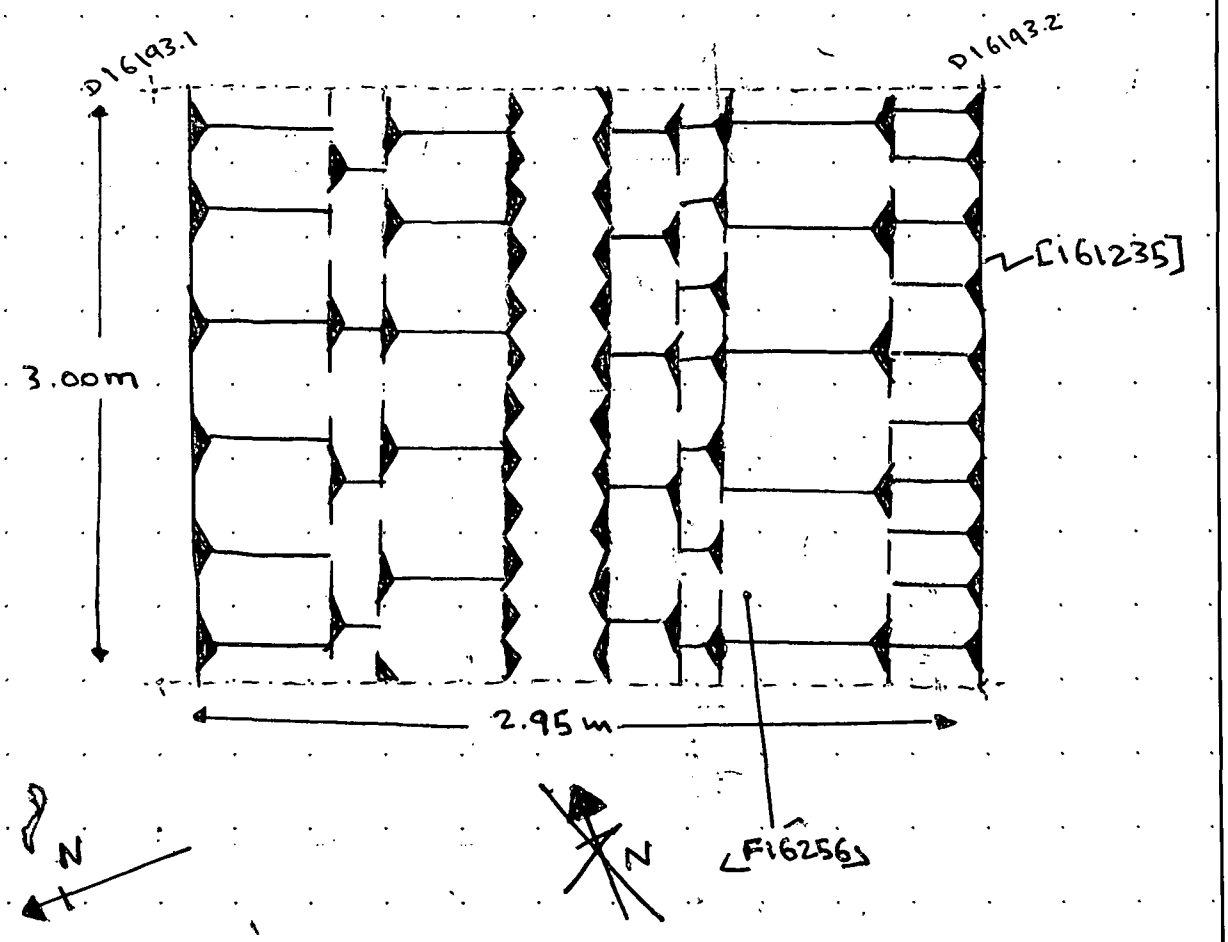

Note: for relationship with [161201]

MOLA HEADLAND INFRASTRUCTURE

MOLA HEADLAND ARCHAEOLOGY

CONTEXT SHEET

Site code	Area/Field	Sub-area/Trench	Context number
A14	TEA 16	—	(161238)
ECB#	**Subgroup**	**Parent context**	**Context type**
—	—	[161235]	cut ☐ fill ☐ deposit ☐

STRATIGRAPHIC MATRIX

		~~(161234)~~	(161240)		Same as context	161204
		(161238)			Cuts context	—
		(161237)			Cut by context	—

STRATIGRAPHY

CUT

(if you are using this section score out section **FILL/DEPOSIT** below)

DESCRIPTION

Shape

sub- ☐ rectangular ☐ square ☐ circular ☐ linear ☐ curvilinear ☐ irregular ☐ other* ☐

Orientation

- ☐ N-S
- ☐ E-W
- ☐ NE-SW
- ☐ NW-SE

N

Sides

- ☐ vertical
- ☐ steep
- ☐ moderate
- ☐ gentle
- sloping
- ☐ stepped
- ☐ undercutting
- ☐ complex*

Base

- ☐ flat
- ☐ concave
- ☐ v-shaped
- ☐ sloping
- ☐ uneven
- ☐ complex*

Dimensions	Length	Width	Depth	Diameter
in metres				

Shape result of (tick all that apply)

design ☐ material cut into ☐ natural processes ☐ degree of truncation ☐ uncertain ☐

INTERPRETATION

- pit ☐
- post-hole ☐
- stake-hole ☐
- ditch ☐
- ring-ditch ☐
- beam slot ☐
- construction cut ☐
- robber cut ☐
- gully ☐
- palaeochannel ☐
- furrow ☐
- field boundary ☐
- burial cut ☐
- other cut (describe below) ☐

FILL/DEPOSIT

(if you are using this section score out section **CUT** above)

DESCRIPTION

Compaction

- ☒ compact
- ☒ moderately compact
- ☐ loose
- ☐ friable

Colour

light ☐ mid ☐ dark ☒ mottled ☐

brownish ☐	☒ brown
greyish ☐	☐ grey
orangeish ☐	☐ orange
yellowish ☐	☐ yellow
reddish ☐	☐ red
blueish ☐	☐ blue

black ☐ white ☐ other* ☐

Composition

clayey ☐	☐ clay
silty ☐	☒ silt
sandy ☐	☐ sand
gravelly ☒	☐ gravel
peaty ☐	☐ peat

other* ☐

Thickness

0.35m

Inclusions

use the following: O: occasional M: moderate F: frequent	stones*	chalk	iron pan	manganese	charcoal	plant remains*	wood	marine shell	bone*	pot	fired clay / CBM	CTP	mortar/plaster	leather/textile	glass	metal	industrial waste	lithics	coarse stone		
frequency																					
bulk find	☐	☐	☐	☐	☐	☐	☐	☐	☐	☐	☐	☐	☐	☐	☐	☐	☐	☐	☐	☐	☐

INTERPRETATION

- topsoil ☐
- subsoil ☐
- geological subsoil ☐
- remnant topsoil ☐
- surface ☐
- occupation layer ☐
- dumped layer ☐
- deliberate backfill ☐
- destruction debris ☐
- bedding layer ☐
- natural infilling ☒
- colluvial layer ☐
- in situ burning ☐
- post-pipe ☐
- packing ☐
- cremation ☐
- other fill/deposit (describe below) ☐

CROSS REFERENCE

Sample nos	Finds nos	Photo nos	Drawing nos A / S
16176	—	16 0533-36	Surveyed: plan ☐ section ☒ levels ☐ D16193

Basic process

construction ☐ use ☐ disuse ☒

Date	19.12.17
Initials	AM
Checked by	

*This form is incomplete if fields marked with ◤ are empty. PTO for additional information (and describing all items marked with *) and sketches.*

ADDITIONAL INFORMATION

*(any further details that may be important for understanding the context, including items marked * overleaf)*

A slumping event occuring at roughly the same time as (161239).

Deposition: From the west-facing section we can gather that the fill entered the ditch from the south side with an obvious tip-line of gravel ~~seen~~ in section, it may be the case that this was a single ~~event~~ infilling event. It also may be possible that this material originated from an outer bank which ~~was~~ slumped due to colluvial activity.

Finds/Inclusions: N/A.

Stratigraphy: Caps (161237)

Covered by (161240).

Refer to context	161235 161236 161237

SKETCHES

(consider: location plan, detailed plan showing relationships, section showing fills/deposits as appropriate)

MOLA HEADLAND INFRASTRUCTURE

MOLA HEADLAND ARCHAEOLOGY

CONTEXT SHEET

Site code	Area/Field	Sub-area/Trench	Context number
A14	TEA 16	—	161239
ECB #	**Subgroup**	**Parent context**	**Context type**
—	—	161235	cut ☐ fill ☒ deposit ☐

STRATIGRAPHIC MATRIX

					STRATIGRAPHY	
		(161240)			Same as context	—
		(161239)			Cuts context	—
		(161237)			Cut by context	—

CUT

(if you are using this section score out section **FILL/DEPOSIT** below)

DESCRIPTION

Shape: sub- ☐ rectangular ☐ square ☐ circular ☐ linear ☐ curvilinear ☐ irregular ☐ other* ☐

Orientation: ☐ N-S ☐ E-W ☐ NE-SW ☐ NW-SE

Sides: ☐ vertical ☐ steep ☐ moderate ☐ gentle (sloping) ☐ stepped ☐ undercutting ☐ complex*

Base: ☐ flat ☐ concave ☐ v-shaped ☐ sloping ☐ uneven ☐ complex*

Dimensions	Length	Width	Depth	Diameter
in metres				

Shape result of (tick all that apply): design ☐ material cut into ☐ natural processes ☐ degree of truncation ☐ uncertain ☐

INTERPRETATION

- pit ☐
- post-hole ☐
- stake-hole ☐
- ditch ☐
- ring-ditch ☐
- beam slot ☐
- construction cut ☐
- robber cut ☐
- gully ☐
- palaeochannel ☐
- furrow ☐
- field boundary ☐
- burial cut ☐
- other cut (describe below) ☐

FILL/DEPOSIT

(if you are using this section score out section **CUT** above)

DESCRIPTION

Compaction: ☒ compact ☐ moderately compact ☐ loose ☐ friable

Colour: light ☐ mid ☒ dark ☐ mottled ☐

brownish ☐	brown ☐
greyish ☐	grey ☒
orangeish ☐	orange ☐
yellowish ☐	yellow ☐
reddish ☐	red ☐
blueish ☐	blue ☐

black ☐ white ☐ other* ☐

Composition

clayey ☐	clay ☐
silty ☐	silt ☐
sandy ☒	sand ☐
gravelly ☐	gravel ☒
peaty ☐	peat ☐

other* ☐

Thickness: 0.15m

Inclusions

use the following: O: occasional M: moderate F: frequent	stones*	chalk	iron pan	manganese	charcoal	plant remains*	wood	marine shell	bone*	pot	fired clay / CBM	CTP	mortar/plaster	leather/textile	glass	metal	industrial waste	lithics	coarse stone
frequency																			
bulk find	☐	☐	☐	☐	☐	☐	☐	☐	☐	☐	☐	☐	☐	☐	☐	☐	☐	☐	☐

INTERPRETATION

- topsoil ☐
- subsoil ☐
- geological subsoil ☐
- remnant topsoil ☐
- surface ☐
- occupation layer ☐
- dumped layer ☐
- deliberate backfill ☐
- destruction debris ☐
- bedding layer ☐
- natural infilling ☒
- colluvial layer ☐
- in situ burning ☐
- post-pipe ☐
- packing ☐
- cremation ☐
- other fill/deposit (describe below) ☐

CROSS REFERENCE

Sample nos	Finds nos	Photo nos	Drawing nos #15
<161237>	—	1610533-36	Surveyed: plan ☐ section ☒ levels ☐ D16193

Basic process: construction ☐ use ☐ disuse ☒

Date	19.12.17
Initials	AM
Checked by	

*This form is incomplete if fields marked with ◤ are empty. PTO for additional information (and describing all items marked with *) and sketches.*

ADDITIONAL INFORMATION

*(any further details that may be important for understanding the context, including items marked * overleaf)*

Slumping/erosion of the northern edge of [161235].
Deposition: A small area of erosion which causes the gravelly natural to slump into the feature and mix with a greyish sand likely to be associated with colonial activity.
Finds/Inclusions: N/A

Stratigraphy: Occured at roughly the same time as (161238).
Sits on top of (161238)
Capped by (161240)

Refer to context: 161235 161236 161237

SKETCHES

(consider: location plan, detailed plan showing relationships, section showing fills/deposits as appropriate)

MOLA HEADLAND INFRASTRUCTURE

MOLA HEADLAND ARCHAEOLOGY

CONTEXT SHEET

Site code	Area/Field	Sub-area/Trench	Context number
A14	TEA 16	—	161240
EGB #	**Subgroup**	**Parent context**	**Context type**
—	—	[161235]	cut ☐ fill ☒ deposit ☐

STRATIGRAPHIC MATRIX

					STRATIGRAPHY	
		(161241)			Same as context	—
		(161240)			Cuts context	—
		(161238)	(161239)		Cut by context	—

CUT

(if you are using this section score out section **FILL/DEPOSIT** below)

DESCRIPTION

Shape

sub- ☐ rectangular ☐ square ☐ circular ☐ linear ☐ curvilinear ☐ irregular ☐ other* ☐

Orientation

☐ N-S
☐ E-W
☐ NE-SW
☐ NW-SE

N

Sides

☐ vertical
☐ steep
☐ moderate
☐ gentle
sloping
☐ stepped
☐ undercutting
☐ complex*

Base

☐ flat
☐ concave
☐ v-shaped
☐ sloping
☐ uneven
☐ complex*

Dimensions	Length	Width	Depth	Diameter
in metres				

Shape result of (tick all that apply)

design ☐ material cut into ☐ natural processes ☐ degree of truncation ☐ uncertain ☐

INTERPRETATION

pit ☐
post-hole ☐
stake-hole ☐
ditch ☐
ring-ditch ☐
beam slot ☐
construction cut ☐
robber cut ☐
gully ☐
palaeochannel ☐
furrow ☐
field boundary ☐
burial cut ☐
other cut (describe below) ☐

FILL/DEPOSIT

(if you are using this section score out section **CUT** above)

DESCRIPTION

Compaction

☐ compact
☒ moderately compact
☐ loose
☐ friable

Colour

light ☐ mid ☒ dark ☐ mottled ☐

brownish ☐ ☒ brown
greyish ☒ ☐ grey
orangeish ☐ ☐ orange
yellowish ☐ ☐ yellow
reddish ☐ ☐ red
blueish ☐ ☐ blue

black ☐ white ☐ other* ☐

Composition

clayey ☐ ☒ clay
silty ☒ ☐ silt
sandy ☐ ☐ sand
gravelly ☐ ☐ gravel
peaty ☐ ☐ peat

other* ☐

Thickness

0.67m

Inclusions

use the following: O: occasional M: moderate F: frequent	stones*	chalk	iron pan	manganese	charcoal	plant remains*	wood	marine shell	bone*	pot	fired clay / CBM	CTP	mortar/plaster	leather/textile	glass	metal	industrial waste	lithics	coarse stone		
frequency																		O			
bulk find	☐	☐	☐	☐	☐	☐	☐	☐	☐	☐	☐	☐	☐	☐	☐	☐	☐	☒	☐	☐	☐

INTERPRETATION

topsoil ☐
subsoil ☐
geological subsoil ☐
remnant topsoil ☐
surface ☐
occupation layer ☐
dumped layer ☐
deliberate backfill ☐
destruction debris ☐
bedding layer ☐
natural infilling ☒
colluvial layer ☐
in situ burning ☐
post-pipe ☐
packing ☐
cremation ☐
other fill/deposit (describe below) ☐

CROSS REFERENCE

Sample nos	Finds nos	Photo nos	Drawing nos
<161722>	—	1610533-36	Surveyed: plan ☐ section ☒ levels ☐ D16193

Basic process

construction ☐ use ☐ disuse ☒

Date	19.12.17
Initials	AM
Checked by	

*This form is incomplete if fields marked with ◤ are empty. PTO for additional information (and describing all items marked with *) and sketches.*

ADDITIONAL INFORMATION
(any further details that may be important for understanding the context, including items marked * overleaf)

Second major silting event, which largely puts the ditch out of use.
Deposition: Similar in character to (161237). Most likely to have occured during a period of active weather conditions which caused colluvial processes to infill the ditch.
From the west facing section we can gather that it would have been washed in from the north, although this is not conclusive.
Finds/Inclusions: A few ~~wh~~ flakes of flint were located to this fill, almost certainly associated with knapping activity. Some sporadic flecks of charcoal were also observed.
Stratigraphy: Sits on top of (161238) + (161239)
Capped by the final fill (161241)

Refer to context: 161235, 161236, 161237

SKETCHES
(consider: location plan, detailed plan showing relationships, section showing fills/deposits as appropriate)

MOLA HEADLAND INFRASTRUCTURE

CONTEXT SHEET

Site code	Area/Field	Sub-area/Trench	Context number
A14	TEA 16	—	(161240)
ECB #	**Subgroup**	**Parent context**	**Context type**
—	—	[161235]	cut ☐ fill ☒ deposit ☐

STRATIGRAPHIC MATRIX / STRATIGRAPHY

		(161056)			Same as context	—
		(161240)			Cuts context	—
		(161240)			Cut by context	—

CUT

(if you are using this section score out section **FILL/DEPOSIT** below)

DESCRIPTION

Shape

sub- ☐ rectangular ☐ square ☐ circular ☐ linear ☐ curvilinear ☐ irregular ☐ other* ☐

Orientation

- ☐ N-S
- ☐ E-W
- ☐ NE-SW
- ☐ NW-SE

N

Sides

- ☐ vertical
- ☐ steep
- ☐ moderate
- ☐ gentle
- sloping
- ☐ stepped
- ☐ undercutting
- ☐ complex*

Base

- ☐ flat
- ☐ concave
- ☐ v-shaped
- ☐ sloping
- ☐ uneven
- ☐ complex*

Dimensions	Length	Width	Depth	Diameter
in metres				

Shape result of (tick all that apply)

design ☐ material cut into ☐ natural processes ☐ degree of truncation ☐ uncertain ☐

INTERPRETATION

- pit ☐
- post-hole ☐
- stake-hole ☐
- ditch ☐
- ring-ditch ☐
- beam slot ☐
- construction cut ☐
- robber cut ☐
- gully ☐
- palaeochannel ☐
- furrow ☐
- field boundary ☐
- burial cut ☐
- other cut (describe below) ☐

FILL/DEPOSIT

(if you are using this section score out section **CUT** above)

DESCRIPTION

Compaction

- ☐ compact
- ☒ moderately compact
- ☐ loose
- ☐ friable

Colour

light ☐ mid ☒ dark ☐ mottled ☐

brownish ☐	☒ brown
greyish ☐	☐ grey
orangeish ☐	☐ orange
yellowish ☐	☐ yellow
reddish ☐	☐ red
blueish ☐	☐ blue

black ☐ white ☐ other* ☐

Composition

clayey ☐	☒ clay
silty ☒	☐ silt
sandy ☐	☐ sand
gravelly ☐	☐ gravel
peaty ☐	☐ peat

other* ☐

Thickness

0.30 m.

Inclusions

use the following: O: occasional M: moderate F: frequent

	stones*	chalk	iron pan	manganese	charcoal	plant remains*	wood	marine shell	bone*	pot	fired clay / CBM	CTP	mortar/plaster	leather/textile	glass	metal	industrial waste	lithics	coarse stone		
frequency	O				O					O								O			
bulk find	☐	☐	☐	☐	☐	☐	☐	☐	☐	☒	☐	☐	☐	☐	☐	☐	☐	☒	☐	☐	☐

INTERPRETATION

- topsoil ☐
- subsoil ☐
- geological subsoil ☐
- remnant topsoil ☐
- surface ☐
- occupation layer ☐
- dumped layer ☐
- deliberate backfill ☐
- destruction debris ☐
- bedding layer ☐
- natural infilling ☒
- colluvial layer ☐
- in situ burning ☐
- post-pipe ☐
- packing ☐
- cremation ☐
- other fill/deposit (describe below) ☐

CROSS REFERENCE

Sample nos	Finds nos	Photo nos	Drawing nos
<161711>	<162256>	161033-36	Surveyed: plan ☐ section ☒ levels ☐ D16193

Basic process

construction ☐ use ☐ disuse ☒

Date	19.12.17
Initials	AM
Checked by	

*This form is incomplete if fields marked with ◤ are empty. PTO for additional information (and describing all items marked with *) and sketches.*

ADDITIONAL INFORMATION
(any further details that may be important for understanding the context, including items marked * overleaf)

Final fill which put the ring ditch out of use. Possibly eroded mound material.
Deposition: Due to the fact that it is being capped by the possible mound material (161056), as seen in the west facing section of the bulk, It may be likely that this fill is an earlier phase of the mound's erosion. This is backed up by the dating evidence found within this fill.
Finds/Inclusions: A number of flint flakes and a broken flint knife F162256 were located to this fill. Allong with a few fragments of corroded pottery. A possible Bronze-Age date may be given, which is similar to the mound's stratigraphy. Capped by mound material (161056)
Sits on top of (161240).

Refer to context: 161235 161236 161237

SKETCHES
(consider: location plan, detailed plan showing relationships, section showing fills/deposits as appropriate)

MOLA HEADLAND INFRASTRUCTURE

MOLA HEADLAND ARCHAEOLOGY

CONTEXT SHEET

Site code	Area/Field	Sub-area/Trench	Context number
A 14	TEA 16		(161242)
ECB #	**Subgroup**	**Parent context**	**Context type**
			cut ☐ fill ☒ deposit ☐

STRATIGRAPHIC MATRIX

					STRATIGRAPHY	
					Same as context	/
		(161242)			Cuts context	/
		(161132)			Cut by context	/

CUT

(if you are using this section score out section **FILL/DEPOSIT** below)

DESCRIPTION

Shape

sub- ☐ rectangular ☐ square ☐ circular ☐ linear ☐ curvilinear ☐ irregular ☐ other* ☐

Orientation	Sides	Base
☐ N-S	☐ vertical	☐ flat
☐ E-W	☐ steep	☐ concave
☐ NE-SW	☐ moderate (sloping)	☐ v-shaped
☐ NW-SE	☐ gentle (sloping)	☐ sloping
N	☐ stepped	☒ uneven
	☐ undercutting	☐ complex*
	☐ complex*	

Dimensions	Length	Width	Depth	Diameter
in metres				

Shape result of (tick all that apply)

design ☐ material cut into ☒ natural processes ☐ degree of truncation ☒ uncertain ☐

INTERPRETATION

- pit ☐
- post-hole ☐
- stake-hole ☐
- ditch ☐
- ring-ditch ☐
- beam slot ☐
- construction cut ☐
- robber cut ☐
- gully ☐
- palaeochannel ☐
- furrow ☐
- field boundary ☐
- burial cut ☐
- other cut (describe below) ☐

FILL/DEPOSIT

(if you are using this section score out section **CUT** above)

DESCRIPTION

Compaction

☐ compact
☒ moderately compact
☐ loose
☐ friable

Colour

light ☐ mid ☒ dark ☐ mottled ☐

brownish ☐	☒ brown
greyish ☒	☐ grey
orangeish ☐	☐ orange
yellowish ☐	☐ yellow
reddish ☐	☐ red
blueish ☐	☐ blue

black ☐ white ☐ other* ☐

Composition

clayey ☐	☒ clay
silty ☒	☐ silt
sandy ☐	☐ sand
gravelly ☐	☐ gravel
peaty ☐	☐ peat

other* ☐

Thickness

0.10

Inclusions

use the following: O: occasional M: moderate F: frequent	stones*	chalk	iron pan	manganese	charcoal	plant remains*	wood	marine shell	bone*	pot	fired clay / CBM	CTP	mortar/plaster	leather/textile	glass	metal	industrial waste	lithics	coarse stone		
frequency	M				O	O			O	O											
bulk find	☐	☐	☐	☐	☒	☐	☐	☐	☒	☒	☐	☐	☐	☐	☐	☐	☐	☐	☐	☐	☐

INTERPRETATION

- topsoil ☐
- subsoil ☐
- geological subsoil ☐
- remnant topsoil ☐
- surface ☐
- occupation layer ☐
- dumped layer ☐
- deliberate backfill ☐
- destruction debris ☐
- bedding layer ☐
- natural infilling ☒
- colluvial layer ☐
- in situ burning ☐
- post-pipe ☐
- packing ☐
- cremation ☐
- other fill/deposit (describe below) ☐

CROSS REFERENCE

Sample nos	Finds nos	Photo nos	Drawing nos
16170	/	1610537-538 1610543-546	Surveyed: plan ☐ section ☐ levels ☐

Basic process

construction ☐ use ☐ disuse ☒

Date	19.12.17
Initials	CV
Checked by	

This form is incomplete if fields marked with ◤ are empty. PTO for additional information (and describing all items marked with *) and sketches.

ADDITIONAL INFORMATION
(any further details that may be important for understanding the context, including items marked * overleaf)

NATURAL INFILLING
IT WAS ON THE TOP OF A CREMATION [161133]
LIKE INCLUSION HAD SOME FRAGMENTS OF BURNT BONES
AND ON THE TOP THERE WAS A PIECE OF POT.
THIS LAYER HAS BEEN EXCAVATED JUST IN PLAN FOR
THIS REASON THERE ARE NOT DROWING ABOUT IT.

Refer to context

SKETCHES
(consider: location plan, detailed plan showing relationships, section showing fills/deposits as appropriate)

MOLA HEADLAND INFRASTRUCTURE

CONTEXT SHEET

Site code	Area/Field	Sub-area/Trench	Context number
A14	TEA16	—	[161243]
ECB #	**Subgroup**	**Parent context**	**Context type**
	—	[161243]	cut ☐ fill ☑ deposit ☐

STRATIGRAPHIC MATRIX

		(161244)		
		[161243]		
		(161003)		

STRATIGRAPHY

Same as context	
Cuts context	(161003)
Cut by context	

CUT

(if you are using this section score out section **FILL/DEPOSIT** below)

DESCRIPTION

Shape

sub- ☐ rectangular ☐ square ☐ circular ☑ linear ☐ curvilinear ☐ irregular ☐ other* ☐

Orientation

☐ N-S ☐ E-W ☐ NE-SW ☐ NW-SE

N

Sides

☐ vertical
☑ steep
☐ moderate
☐ gentle
(sloping)
☐ stepped
☐ undercutting
☐ complex*

Base

☐ flat
☐ concave
☐ v-shaped
☐ sloping
☐ uneven
☑ complex*

Dimensions	Length	Width	Depth	Diameter
in metres	3.60	3.0	1.2	

Shape result of (tick all that apply)

design ☑ material cut into ☐ natural processes ☐ degree of truncation ☐ uncertain ☐

INTERPRETATION

- pit ☐
- post-hole ☐
- stake-hole ☐
- ditch ☐
- ring-ditch ☑
- beam slot ☐
- construction cut ☐
- robber cut ☐
- gully ☐
- palaeochannel ☐
- furrow ☐
- field boundary ☐
- burial cut ☐
- other cut (describe below) ☐

FILL/DEPOSIT

(if you are using this section score out section **CUT** above)

DESCRIPTION

Compaction

☐ compact
☐ moderately compact
☐ loose
☐ friable

Thickness

Colour

light ☐ mid ☐ dark ☐ mottled ☐

brownish ☐	brown ☐
greyish ☐	grey ☐
orangeish ☐	orange ☐
yellowish ☐	yellow ☐
reddish ☐	red ☐
blueish ☐	blue ☐

black ☐ white ☐ other* ☐

Composition

clayey ☐	clay ☐
silty ☐	silt ☐
sandy ☐	sand ☐
gravelly ☐	gravel ☐
peaty ☐	peat ☐

other* ☐

Inclusions

use the following: O: occasional M: moderate F: frequent	stones*	chalk	iron pan	manganese	charcoal	plant remains*	wood	marine shell	bone*	pot	fired clay / CBM	CTP	mortar/plaster	leather/textile	glass	metal	industrial waste	lithics	coarse stone		
frequency																					
bulk find	☐	☐	☐	☐	☐	☐	☐	☐	☐	☐	☐	☐	☐	☐	☐	☐	☐	☐	☐	☐	☐

INTERPRETATION

- topsoil ☐
- subsoil ☐
- geological subsoil ☐
- remnant topsoil ☐
- surface ☐
- occupation layer ☐
- dumped layer ☐
- deliberate backfill ☐
- destruction debris ☐
- bedding layer ☐
- natural infilling ☐
- colluvial layer ☐
- in-situ burning ☐
- post-pipe ☐
- packing ☐
- cremation ☐
- other fill/deposit (describe below) ☐

CROSS REFERENCE

Sample nos	Finds nos	Photo nos	Drawing nos SHEET 16
/	/	1610547-1610552	Surveyed: plan ☐ section ☑ levels ☐ D16194

Basic process

construction ☑ use ☐ disuse ☐

Date	19/12/17
Initials	DD
Checked by	

*This form is incomplete if fields marked with ◤ are empty. PTO for additional information (and describing all items marked with *) and sketches.*

ADDITIONAL INFORMATION

*(any further details that may be important for understanding the context, including items marked * overleaf)*

CUT OF RING DITCH ASSOCIATED TO ONE EXCAVATED SLOT WITHIN THE DITCH. THIS RING DITCH (GROUP NO. [163100]) IS ON THE OUTER EDGE OF A MOUND WITH MULTIPLE PHASES OF DEVELOPMENT, AN PART OF A ROUND BARROW FEATURE. THE DITCH APPEARS TO CHANGE IN WIDTH AROUND THE MOUND AND HAS DIFFERENT FILLS. IN [161243], IN THIS SLOT A GULLY APPEARS TO RUN THROUGH THE BOTTOM BUT ONLY ABOUT HALFWAY ACROSS THE SLOT, SEEN IN THE EAST SECTION, NOT THE WEST. IT ALSO APPEARS AT THE BOTTOM OF [161235]. THERE ARE 5 FILLS, TWO OF WHICH ARE NATURAL INFILLS, ONE IS AN EROSION LAYER FROM THE SOUTH SIDE ONLY ON THE WESTERN EDGE, THE REST ARE DELIBERATE BACKFILLS THAT ARE MOST LIKELY FROM AN OUTER BANK THAT HAS BEEN PUSHED IN. THIS DITCH DID NOT HAVE MANY FINDS, ONLY FROM THE TOP FILL, MAKING IT MOST LIKELY DATE TO PREHISTORIC.

Refer to context (161249)

SKETCHES

(consider: location plan, detailed plan showing relationships, section showing fills/deposits as appropriate)

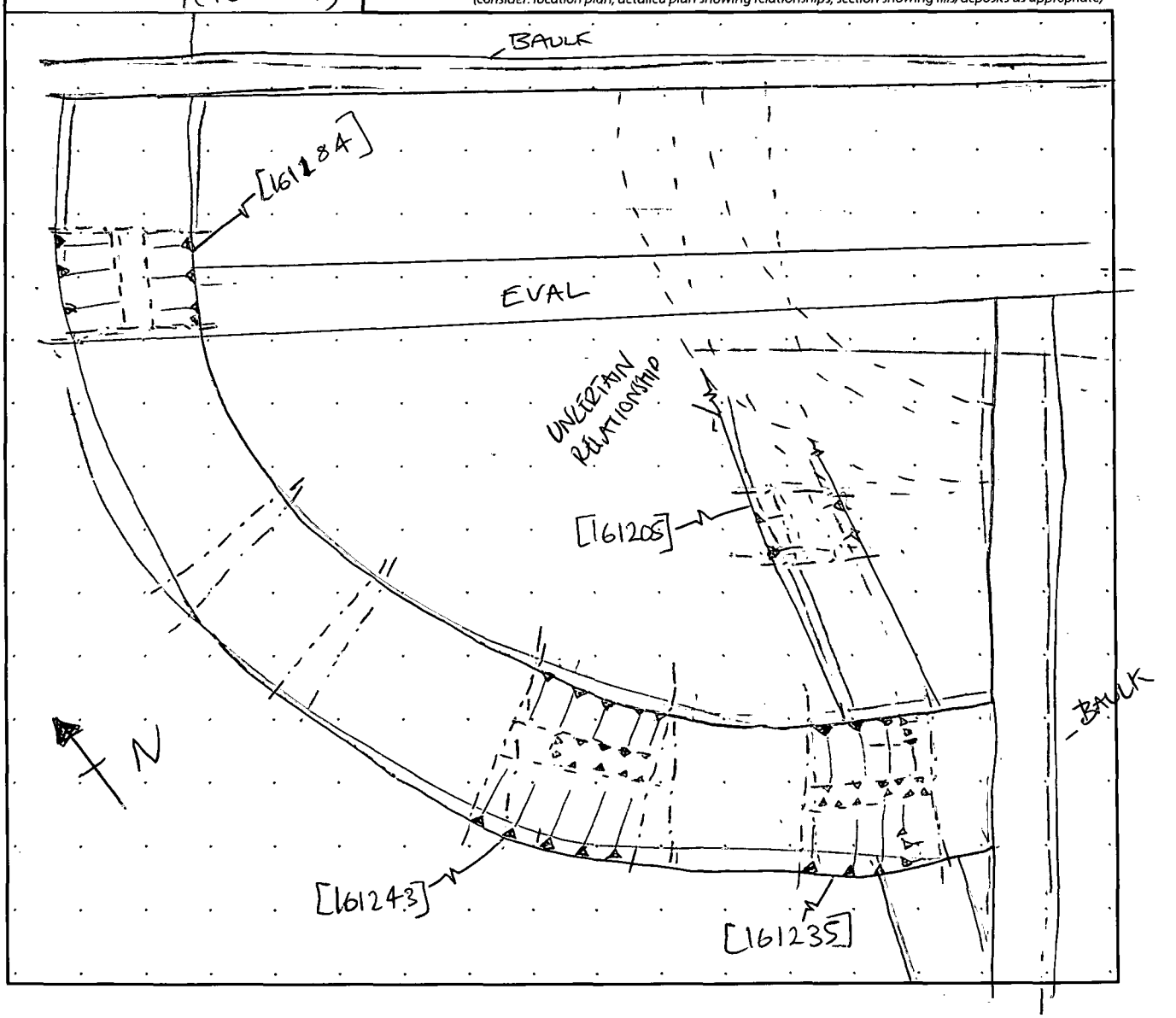

MOLA HEADLAND INFRASTRUCTURE

MOLA HEADLAND ARCHAEOLOGY

CONTEXT SHEET

Site code	Area/Field	Sub-area/Trench	Context number
A14	TEA 16	—	C161244
ECB #	**Subgroup**	**Parent context**	**Context type**
	—	C161243	cut ☐ fill ☑ deposit ☐

STRATIGRAPHIC MATRIX — STRATIGRAPHY

		C161245			Same as context	
		C161244			Cuts context	
		C161243			Cut by context	

CUT

(if you are using this section score out section **FILL/DEPOSIT** below)

DESCRIPTION — INTERPRETATION

Shape

sub- ☐ rectangular ☐ square ☐ circular ☐ linear ☐ curvilinear ☐ irregular ☐ other* ☐

Orientation: ☐ N-S ☐ E-W ☐ NE-SW ☐ NW-SE

Sides: ☐ vertical ☐ steep ☐ moderate ☐ gentle (sloping) ☐ stepped ☐ undercutting ☐ complex*

Base: ☐ flat ☐ concave ☐ v-shaped ☐ sloping ☐ uneven ☐ complex*

Dimensions	Length	Width	Depth	Diameter
in metres				

Shape result of (tick all that apply): design ☐ material cut into ☐ natural processes ☐ degree of truncation ☐ uncertain ☐

INTERPRETATION: pit ☐ post-hole ☐ stake-hole ☐ ditch ☐ ring-ditch ☐ beam slot ☐ construction cut ☐ robber cut ☐ gully ☐ palaeochannel ☐ furrow ☐ field boundary ☐ burial cut ☐ other cut (describe below) ☐

FILL/DEPOSIT

(if you are using this section score out section **CUT** above)

DESCRIPTION — INTERPRETATION

Compaction: ☐ compact ☑ moderately compact ☐ loose ☐ friable

Colour: light ☑ mid ☐ dark ☐ mottled ☐

brownish ☐	brown ☐
greyish ☐	grey ☐
orangeish ☑	orange ☐
yellowish ☐	yellow ☐
reddish ☐	red ☐
blueish ☐	blue ☑

black ☐ white ☐ other* ☐

Composition

clayey ☐	clay ☑
silty ☐	silt ☐
sandy ☐	sand ☐
gravelly ☑	gravel ☐
peaty ☐	peat ☐

other* ☐

Thickness: 0.20

Inclusions

use the following: O: occasional M: moderate F: frequent	stones*	chalk	iron pan	manganese	charcoal	plant remains*	wood	marine shell	bone*	pot	fired clay / CBM	CTP	mortar/plaster	leather/textile	glass	metal	industrial waste	lithics	coarse stone
frequency																			
bulk find	☐	☐	☐	☐	☐	☐	☐	☐	☐	☐	☐	☐	☐	☐	☐	☐	☐	☐	☐

INTERPRETATION: topsoil ☐ subsoil ☐ geological subsoil ☐ remnant topsoil ☐ surface ☐ occupation layer ☐ dumped layer ☐ deliberate backfill ☐ destruction debris ☐ bedding layer ☐ natural infilling ☑ colluvial layer ☐ in situ burning ☐ post-pipe ☐ packing ☐ cremation ☐ other fill/deposit (describe below) ☐

Basic process: construction ☐ use ☐ disuse ☑

CROSS REFERENCE

Sample nos	Finds nos	Photo nos	Drawing nos SITE 6
—	—	1610547 – 1610552	Surveyed: plan ☐ section ☑ levels ☐ D16194

Date	19/12
Initials	DD
Checked by	

*This form is incomplete if fields marked with ◤ are empty. PTO for additional information (and describing all items marked with *) and sketches.*

ADDITIONAL INFORMATION

*(any further details that may be important for understanding the context, including items marked * overleaf)*

THE BOTTOM FILL OF [161243] RING DITCH SLOT. IT IS A NATURAL INFILLING OF A POTENTIAL GULLY THAT SITS BELOW THE PRIMARY FILL (161246). THIS INFILLED THROUGH A SLUTING PROCESS. WITHIN THE SLOT EXCAVATED, [161243] THIS POTENTIAL GULLY DOES NOT APPEAR ACROSS THE SLOT AS IT IS ONLY SEEN IN THE WEST SECTION. IT IS NOT CLEAR IF THIS IS JUST A CHANGE IN DESIGN OR FUNCTION IN THE SHAPE OF THE DITCH OR IS AN EARLIER FEATURE.

NO FINDS OR DATE, BUT IS MOST LIKELY PREHISTORIC ON ACCOUNT THAT THE DITCH IS ASSOCIATED WITH A ROUND BARROW.

Refer to context [161243]

SKETCHES

(consider: location plan, detailed plan showing relationships, section showing fills/deposits as appropriate)

(161249)

MOLA HEADLAND INFRASTRUCTURE

CONTEXT SHEET

Site code	Area/Field	Sub-area/Trench	Context number
MA	TEA16		(161245)
ECB#	**Subgroup**	**Parent context**	**Context type**
		[161243]	cut ☐ fill ☑ deposit ☐

STRATIGRAPHIC MATRIX / STRATIGRAPHY

		(161246)			Same as context	
		(161245)			Cuts context	
		(161246)			Cut by context	

CUT

(if you are using this section score out section **FILL/DEPOSIT** below)

DESCRIPTION

Shape

sub- ☐ rectangular ☐ square ☐ circular ☐ linear ☐ curvilinear ☐ irregular ☐ other* ☐

Orientation	Sides	Base
☐ N-S	☐ vertical	☐ flat
☐ E-W	☐ steep (sloping)	☐ concave
☐ NE-SW	☐ moderate (sloping)	☐ v-shaped
☐ NW-SE	☐ gentle (sloping)	☐ sloping
N	☐ stepped	☐ uneven
	☐ undercutting	☐ complex*
	☐ complex*	

Dimensions	Length	Width	Depth	Diameter
in metres				

Shape result of (tick all that apply)

design ☐ material cut into ☐ natural processes ☐ degree of truncation ☐ uncertain ☐

INTERPRETATION

- pit ☐
- post-hole ☐
- stake-hole ☐
- ditch ☐
- ring-ditch ☐
- beam slot ☐
- construction cut ☐
- robber cut ☐
- gully ☐
- palaeochannel ☐
- furrow ☐
- field boundary ☐
- burial cut ☐
- other cut (describe below) ☐

FILL/DEPOSIT

(if you are using this section score out section **CUT** above)

DESCRIPTION

Compaction	Colour		Composition	
☐ compact	light ☐ mid ☑ dark ☐ mottled ☐		clayey ☐	☐ clay
☑ moderately compact	brownish ☐	☑ brown	silty ☑	☐ silt
☐ loose	greyish ☑	☐ grey	sandy ☐	☑ sand
☐ friable	orangeish ☐	☐ orange	gravelly ☐	☐ gravel
	yellowish ☐	☐ yellow	peaty ☐	☐ peat
	reddish ☐	☐ red		
	blueish ☐	☐ blue		
	black ☐ white ☐ other* ☐		other* ☐	

Thickness 0.32

Inclusions

use the following: O: occasional M: moderate F: frequent	stones*	chalk	iron pan	manganese	charcoal	plant remains*	wood	marine shell	bone*	pot	fired clay / CBM	CTP	mortar/plaster	leather/textile	glass	metal	industrial waste	lithics	coarse stone		
frequency	M																				
bulk find	☐	☐	☐	☐	☐	☐	☐	☐	☐	☐	☐	☐	☐	☐	☐	☐	☐	☐	☐	☐	☐

INTERPRETATION

- topsoil ☐
- subsoil ☐
- geological subsoil ☐
- remnant topsoil ☐
- surface ☐
- occupation layer ☐
- dumped layer ☐
- deliberate backfill ☐
- destruction debris ☐
- bedding layer ☐
- natural infilling ☑
- colluvial layer ☐
- in situ burning ☐
- post-pipe ☐
- packing ☐
- cremation ☐
- other fill/deposit (describe below) ☐

CROSS REFERENCE

Sample nos	Finds nos	Photo nos	Drawing nos
/	/	1610547 - 1610552	SHEET 16

Surveyed: plan ☐ section ☑ levels ☐

D1694

Basic process

construction ☐ use ☐ disuse ☐

Date	19/12
Initials	DD
Checked by	

*This form is incomplete if fields marked with ◤ are empty. PTO for additional information (and describing all items marked with *) and sketches.*

ADDITIONAL INFORMATION

*(any further details that may be important for understanding the context, including items marked * overleaf)*

THIS IS A NATURAL INFILLED EROSION LAYER THAT ONLY IS VISIBLE ON THE SOUTHERN EDGE ON THE WEST SECTION OF A SLOT [161243] EXCAVATED WITHIN ~~THE~~ RING DITCH. IT APPEARS TO ONLY HAVE ACCUMULATED THROUGH WEATHERING ON THE OUTSIDE OF THE MOUND. NO FINDS.

Refer to context [161243]

(161249)

SKETCHES

(consider: location plan, detailed plan showing relationships, section showing fills/deposits as appropriate)

MOLA HEADLAND INFRASTRUCTURE

CONTEXT SHEET

Site code	Area/Field	Sub-area/Trench	Context number
A14	TEA16		(161246)
ECB #	**Subgroup**	**Parent context**	**Context type**
		(161243)	cut ☐ fill ☐ deposit ☐

STRATIGRAPHIC MATRIX / STRATIGRAPHY

		(161247)			Same as context	
		(161246)			Cuts context	
		(161245)			Cut by context	

CUT

(if you are using this section score out section **FILL/DEPOSIT** below)

DESCRIPTION

Shape

sub- ☐ rectangular ☐ square ☐ circular ☐ linear ☐ curvilinear ☐ irregular ☐ other* ☐

Orientation	Sides	Base
☐ N-S	☐ vertical	☐ flat
☐ E-W	☐ steep (sloping)	☐ concave
☐ NE-SW	☐ moderate (sloping)	☐ v-shaped
☐ NW-SE	☐ gentle (sloping)	☐ sloping
N	☐ stepped	☐ uneven
	☐ undercutting	☐ complex*
	☐ complex*	

Dimensions	Length	Width	Depth	Diameter
in metres				

Shape result of (tick all that apply)

design ☐ material cut into ☐ natural processes ☐ degree of truncation ☐ uncertain ☐

INTERPRETATION

- pit ☐
- post-hole ☐
- stake-hole ☐
- ditch ☐
- ring-ditch ☐
- beam slot ☐
- construction cut ☐
- robber cut ☐
- gully ☐
- palaeochannel ☐
- furrow ☐
- field boundary ☐
- burial cut ☐
- other cut (describe below) ☐

FILL/DEPOSIT

(if you are using this section score out section **CUT** above)

DESCRIPTION

Compaction	Colour		Composition	
☐ compact	light ☐ mid ☐ dark ☐ mottled ☐		clayey ☐	☐ clay
☐ moderately compact	brownish ☐	☐ brown	silty ☐	☐ silt
☐ loose	greyish ☐	☐ grey	sandy ☐	☐ sand
☐ friable	orangeish ☐	☐ orange	gravelly ☐	☐ gravel
	yellowish ☐	☐ yellow	peaty ☐	☐ peat
	reddish ☐	☐ red		
	blueish ☐	☐ blue		
Thickness	black ☐ white ☐ other* ☐		other* ☐	
0.45 m				

Inclusions

use the following: O: occasional M: moderate F: frequent	stones*	chalk	iron pan	manganese	charcoal	plant remains*	wood	marine shell	bone*	pot	fired clay / CBM	CTP	mortar/plaster	leather/textile	glass	metal	industrial waste	lithics	coarse stone		
frequency	O			O																	
bulk find	☐	☐	☐	☐	☐	☐	☐	☐	☐	☐	☐	☐	☐	☐	☐	☐	☐	☐	☐	☐	☐

INTERPRETATION

- topsoil ☐
- subsoil ☐
- geological subsoil ☐
- remnant topsoil ☐
- surface ☐
- occupation layer ☐
- dumped layer ☐
- deliberate backfill ☐
- destruction debris ☐
- bedding layer ☐
- natural infilling ☐
- colluvial layer ☐
- in situ burning ☐
- post-pipe ☐
- packing ☐
- cremation ☐
- other fill/deposit (describe below) ☐

CROSS REFERENCE

Sample nos	Finds nos	Photo nos	Drawing nos S1 GE T1 G
/	/	1610547-1610552	Surveyed: plan ☐ section ☑ levels ☐ D16194

Basic process

construction ☐ use ☐ disuse ☑

Date	19/12
Initials	DD
Checked by	

*This form is incomplete if fields marked with ◤ are empty. PTO for additional information (and describing all items marked with *) and sketches.*

ADDITIONAL INFORMATION

*(any further details that may be important for understanding the context, including items marked * overleaf)*

THIS IS THE PRIMARY FILL OF THE RING DITCH [161243]. IT IS POTENTIALLY THE MATERIAL THAT MADE UP AN OUTER BANK ASSOCIATED TO THE ROUND BARROW RING DITCH. THIS IS A VERY MOTTLED FILL, LOTS OF MANGENESE AND IRON STAINING THROUGHOUT THIS MID BLUEISH BROWN GRAVELLY SILTY CLAY. NO FINDS SO DATE IS NOT CLEAR. IT APPEARS TO HAVE PUSHED IN FROM THE SOUTHERN SIDE OF THE DITCH DUE TO ITS APPEARANCE IN THE SECTION.

THIS FILL IS COMPLETELY STAINED BY IRON STAINING THAT WOULD HAVE DEVELOPED AS A RESULT OF STANDING WATER SITTING ON TOP OF THE FILL OR OTHER WEATHER EVENTS. THIS MUST HAVE HAPPENED OVER A LONG PERIOD OF TIME AS THIS FILL IS QUITE THICK AND COMPLETELY COVERED IN IRON STAINING. THE FILLS ONTOP HAVE NO STAINING, SUGGESTING THIS FILL WAS OPEN FOR A WHILE BEFORE ANY MORE WAS FILLED IN.

Refer to context [161243] (161249)

SKETCHES

(consider: location plan, detailed plan showing relationships, section showing fills/deposits as appropriate)

MOLA HEADLAND INFRASTRUCTURE

MOLA HEADLAND ARCHAEOLOGY

CONTEXT SHEET

Site code	Area/Field	Sub area/Trench	Context number
A14	TEA 16		(161247)
ECB#	**Subgroup**	**Parent context**	**Context type**
		[161243]	cut ☐ fill ☒ deposit ☐

STRATIGRAPHIC MATRIX / STRATIGRAPHY

		(161248)			Same as context	
		(161247)			Cuts context	
		(161246)			Cut by context	

CUT

(if you are using this section score out section **FILL/DEPOSIT** below)

DESCRIPTION

Shape

sub- ☐ rectangular ☐ square ☐ circular ☐ linear ☐ curvilinear ☐ irregular ☐ other* ☐

Orientation	Sides	Base
☐ N-S	☐ vertical	☐ flat
☐ E-W	☐ steep (sloping)	☐ concave
☐ NE-SW	☐ moderate (sloping)	☐ v-shaped
☐ NW-SE	☐ gentle (sloping)	☐ sloping
N	☐ stepped	☐ uneven
	☐ undercutting	☐ complex*
	☐ complex*	

Dimensions	Length	Width	Depth	Diameter
in metres				

Shape result of (tick all that apply)

design ☐ material cut into ☐ natural processes ☐ degree of truncation ☐ uncertain ☐

INTERPRETATION

- pit ☐
- post-hole ☐
- stake-hole ☐
- ditch ☐
- ring-ditch ☐
- beam slot ☐
- construction cut ☐
- robber cut ☐
- gully ☐
- palaeochannel ☐
- furrow ☐
- field boundary ☐
- burial cut ☐
- other cut (describe below) ☐

FILL/DEPOSIT

(if you are using this section score out section **CUT** above)

DESCRIPTION

Compaction

☒ compact
☐ moderately compact
☐ loose
☐ friable

Colour

light ☒ mid ☐ dark ☐ mottled ☐

brownish ☐	☐ brown
greyish ☒	☐ grey
orangeish ☐	☐ orange
yellowish ☐	☐ yellow
reddish ☐	☒ red
blueish ☐	☐ blue

black ☐ white ☐ other* ☐

Composition

clayey ☐	☒ clay
silty ☒	☐ silt
sandy ☐	☐ sand
gravelly ☐	☐ gravel
peaty ☐	☐ peat

other* ☐

Thickness: 0.25

Inclusions

use the following: O: occasional M: moderate F: frequent	stones*	chalk	iron pan	manganese	charcoal	plant remains*	wood	marine shell	bone*	pot	fired clay / CBM	CTP	mortar/plaster	leather/textile	glass	metal	industrial waste	lithics	coarse stone		
frequency	O		F		O																
bulk find	☐	☐	☐	☐	☐	☐	☐	☐	☐	☐	☐	☐	☐	☐	☐	☐	☐	☐	☐	☐	☐

INTERPRETATION

- topsoil ☐
- subsoil ☐
- geological subsoil ☐
- remnant topsoil ☐
- surface ☐
- occupation layer ☐
- dumped layer ☐
- deliberate backfill ☒
- destruction debris ☐
- bedding layer ☐
- natural infilling ☐
- colluvial layer ☐
- in situ burning ☐
- post-pipe ☐
- packing ☐
- cremation ☐
- other fill/deposit (describe below) ☐

CROSS REFERENCE

Sample nos	Finds nos	Photo nos	Drawing nos
/	/	1610547 to 1610552	16196

Surveyed: plan ☐ section ☒ levels ☐

SHEET 16

Basic process: construction ☐ use ☒ disuse ☐

Date	18.12.17
Initials	FG/DD
Checked by	

*This form is incomplete if fields marked with ◤ are empty. PTO for additional information (and describing all items marked with *) and sketches.*

ADDITIONAL INFORMATION
(any further details that may be important for understanding the context, including items marked * overleaf)

DELIBERATE BACK FILL. OF THE RING DITCH. THE STRONGLY CLAY COMPOSITION AND THE POSITION IN THE MIDDLE OF THE SLOT, SUGGEST THAT THIS LAYER WAS PART OF THE BANK LIKE (161246), TAKE OF BY THE BOTTOM OF THE DITCH. IT IS QUITE CLEAN AND COMPACT, THERE ARE SOME PIECES OF CHARCOAL, BUT THERE ISN'T POTTERY OR ANYTHING ELSE

ALTERNATIVELY THIS CLAY MAY HAVE ACCUMULATED IN ONE EROSION EPISODE FROM THE NATURAL CLAY THAT APPEARS ON THE EDGES OF THE RING DITCH. IT WOULD MOST LIKELY HAVE INFILLED AT ONCE BECAUSE OF ITS CONSISTENTLY CLEAN APPEARANCE, IN COMPARRISION TO THE MOTTLED IRONSTAINED FILL BELOW (161246)

Refer to context: 161243 (PLAN), 161249 (SECTION)

SKETCHES
(consider: location plan, detailed plan showing relationships, section showing fills/deposits as appropriate)

MOLA HEADLAND INFRASTRUCTURE

CONTEXT SHEET

Site code	Area/Field	Sub-area/Trench	Context number
A 14	TEA 16		(161248)
ECB #	**Subgroup**	**Parent context**	**Context type**
		[161243]	cut ☐ fill ☒ deposit ☐

STRATIGRAPHIC MATRIX — STRATIGRAPHY

		(161249)			Same as context	
		(161248)			Cuts context	
		(161247)			Cut by context	

CUT

(if you are using this section score out section **FILL/DEPOSIT** below)

DESCRIPTION — INTERPRETATION

Shape

sub- ☐ rectangular ☐ square ☐ circular ☐ linear ☐ curvilinear ☐ irregular ☐ other* ☐

Orientation	Sides	Base
☐ N-S	☐ vertical	☐ flat
☐ E-W	☐ steep (sloping)	☐ concave
☐ NE-SW	☐ moderate (sloping)	☐ v-shaped
☐ NW-SE	☒ gentle (sloping)	☐ sloping
	☐ stepped	☐ uneven
	☐ undercutting	☒ complex*
	☐ complex*	

N

Dimensions (in metres)	Length	Width	Depth	Diameter

Shape result of (tick all that apply)

design ☐ material cut into ☐ natural processes ☐ degree of truncation ☐ uncertain ☐

INTERPRETATION:
- pit ☐
- post-hole ☐
- stake-hole ☐
- ditch ☐
- ring-ditch ☐
- beam slot ☐
- construction cut ☐
- robber cut ☐
- gully ☐
- palaeochannel ☐
- furrow ☐
- field boundary ☐
- burial cut ☐
- other cut (describe below) ☐

FILL/DEPOSIT

(if you are using this section score out section **CUT** above)

DESCRIPTION — INTERPRETATION

Compaction

☐ compact
☐ moderately compact
☐ loose
☐ friable

Colour

light ☐ mid ☐ dark ☒ mottled ☐

brownish ☒	☐ brown
greyish ☐	☒ grey
orangeish ☐	☐ orange
yellowish ☐	☐ yellow
reddish ☐	☐ red
blueish ☐	☐ blue

black ☐ white ☐ other* ☐

Composition

clayey ☒	☐ clay
silty ☐	☒ silt
sandy ☐	☐ sand
gravelly ☐	☐ gravel
peaty ☐	☐ peat

other* ☐

Thickness 0.12

Inclusions

use the following: O: occasional M: moderate F: frequent	stones*	chalk	iron pan	manganese	charcoal	plant remains*	wood	marine shell	bone*	pot	fired clay / CBM	CTP	mortar/plaster	leather/textile	glass	metal	industrial waste	lithics	coarse stone
frequency	O				M				O	M								O	
bulk find	☒	☐	☐	☐	☐	☐	☐	☐	☐	☒	☐	☐	☐	☐	☐	☐	☐	☒	☐

INTERPRETATION:
- topsoil ☐
- subsoil ☐
- geological subsoil ☐
- remnant topsoil ☐
- surface ☐
- occupation layer ☐
- dumped layer ☐
- deliberate backfill ☒
- destruction debris ☐
- bedding layer ☐
- natural infilling ☐
- colluvial layer ☐
- in situ burning ☐
- post-pipe ☐
- packing ☐
- cremation ☐
- other fill/deposit (describe below) ☐

CROSS REFERENCE

Sample nos	Finds nos	Photo nos	Drawing nos
16174	/	1610547 to 1610552	D 16194

Surveyed: plan ☐ section ☑ levels ☐

SHEET 16

Basic process: construction ☐ use ☒ disuse ☑

Date	19.12.17
Initials	FG DD
Checked by	

This form is incomplete if fields marked with ◤ are empty. PTO for additional information (and describing all items marked with *) and sketches.

ADDITIONAL INFORMATION

*(any further details that may be important for understanding the context, including items marked * overleaf)*

THIS FILL IS ~~THE LAST~~ A DELIBERATE BACKFILL OF THE RING DITCH. ~~IT APPEARS TO BE ONLY IN THIS SLOT~~ (CUT NUMB [161243]) AND IN THE ONE ON THE W SIDE. IT CONTINUES IN THE E SIDE FOR ABOUT 1,5 m. IT IS SIMILAR TO (161250) FOUND IN SLOT [161235]
THE FINDS IN CLUDE PREHISTORIC POTTERY, LITHICS AND SOME BURNT STONES, ~~WITH~~ AND CHARCOAL.
THIS LAYER HAS A PHISICAL RELATION WITH (161245), THAT IS THE EDGE EROSION AND DOES NOT STRETCH ACROSS
(161248) IS LOCATED FROM ABOUT THE MIDDLE OF THE SLOT ~~TO~~ TO THE S EDGE WHERE PROBABLY IT COME FROM, ~~AN~~ IT PROBABLY SUGGEST THAT THERE WAS A FREQUENTATION ON THIS SIDE OF THE SITE.

Refer to context	161243 PLAN 161249 SECTION

SKETCHES

(consider: location plan, detailed plan showing relationships, section showing fills/deposits as appropriate)

MOLA HEADLAND INFRASTRUCTURE

MOLA HEADLAND ARCHAEOLOGY

CONTEXT SHEET

Site code	Area/Field	Sub-area/Trench	Context number
A 14	TEA 16		(161249)
ECB #	**Subgroup**	**Parent context**	**Context type**
		(161243)	cut ☐ fill ☒ deposit ☐

STRATIGRAPHIC MATRIX / STRATIGRAPHY

		(161056			Same as context	
		(161249)			Cuts context	
		(161248)			Cut by context	

CUT

(if you are using this section score out section **FILL/DEPOSIT** below)

DESCRIPTION

Shape

sub- ☐ rectangular ☐ square ☐ circular ☐ linear ☐ curvilinear ☐ irregular ☐ other* ☐

Orientation

☐ N-S
☐ E-W
☐ NE-SW
☐ NW-SE

N

Sides

☐ vertical
☐ steep
☐ moderate } sloping
☐ gentle
☐ stepped
☐ undercutting
☐ complex*

Base

☐ flat
☐ concave
☐ v-shaped
☐ sloping
☐ uneven
☐ complex*

Dimensions	Length	Width	Depth	Diameter
in metres				

Shape result of (tick all that apply)

design ☐ material cut into ☐ natural processes ☐ degree of truncation ☐ uncertain ☐

INTERPRETATION

pit ☐
post-hole ☐
stake-hole ☐
ditch ☐
ring-ditch ☐
beam slot ☐
construction cut ☐
robber cut ☐
gully ☐
palaeochannel ☐
furrow ☐
field boundary ☐
burial cut ☐
other cut (describe below) ☐

FILL/DEPOSIT

(if you are using this section score out section **CUT** above)

DESCRIPTION

Compaction

☐ compact
☒ moderately compact
☐ loose
☐ friable

Colour

light ☐ mid ☒ dark ☐ mottled ☐

brownish ☐	☒ brown
greyish ☒	☐ grey
orangeish ☐	☐ orange
yellowish ☐	☐ yellow
reddish ☐	☐ red
blueish ☐	☐ blue

black ☐ white ☐ other* ☐

Composition

clayey ☐	☐ clay
silty ☐	☒ silt
sandy ☒	☐ sand
gravelly ☐	☐ gravel
peaty ☐	☐ peat

other* ☐

Thickness

0.22

Inclusions

use the following: O: occasional M: moderate F: frequent	stones*	chalk	iron pan	manganese	charcoal	plant remains*	wood	marine shell	bone*	pot	fired clay / CBM	CTP	mortar/plaster	leather/textile	glass	metal	industrial waste	lithics	coarse stone		
frequency					O					M								M			
bulk find	☐	☐	☐	☐	☐	☐	☐	☐	☐	☒	☐	☐	☐	☐	☐	☐	☐	☒	☐	☐	☐

INTERPRETATION

topsoil ☐
subsoil ☐
geological subsoil ☐
remnant topsoil ☐
surface ☐
occupation layer ☐
dumped layer ☐
deliberate backfill ☐
destruction debris ☐
bedding layer ☐
natural infilling ☒
colluvial layer ☐
in situ burning ☐
post-pipe ☐
packing ☐
cremation ☐
other fill/deposit (describe below) ☐

CROSS REFERENCE

Sample nos	Finds nos	Photo nos	Drawing nos
/	/	1610547 & 1610552	D16196

Surveyed: plan ☐ section ☒ levels ☐

SHEET 16

Basic process

construction ☐ use ☐ disuse ☒

Date	19.12.17
Initials	FC/DD
Checked by	

*This form is incomplete if fields marked with ◤ are empty. PTO for additional information (and describing all items marked with *) and sketches.*

ADDITIONAL INFORMATION

*(any further details that may be important for understanding the context, including items marked * overleaf)*

NATURAL INFILLING OF A ~~[illegible]~~ RING DITCH THAT GOES AROUND THE MOUND. THIS FILL IS PROBABLY PRESENT IN ALL THE SLOTS, THAT WE DIG AND IT CAN BE THE RESULT OF THE WATER EROSION ON THE MOUND SURFACE.
THE FINDINGS INCLUDE BRONZE AGE POTTERY AND SOME FLINTS (FLAKES) ~~[illegible]~~ THE POTTERY IS VERY ERODED
THIS FILL SEEMS TO COME FROM THE N SIDE OF THE SLOT.

THIS FILL SITS UNDERNEATH THE PROBABLE SECOND PHASE OF THE MOUND MATERIAL (161056)

Refer to context [161243] PLAN

SKETCHES

(consider: location plan, detailed plan showing relationships, section showing fills/deposits as appropriate)