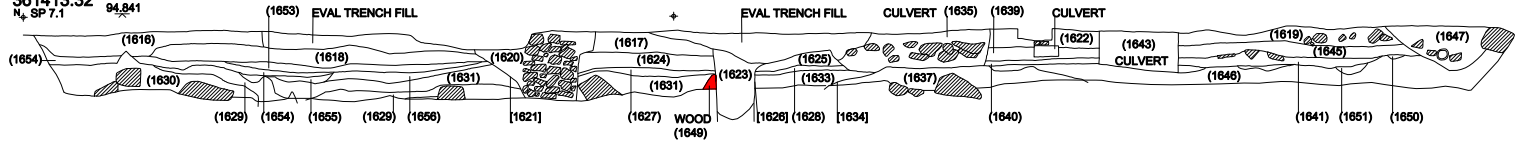


South-west facing section of Trench 16

428485.62
361413.32
N₄ SP 7.1

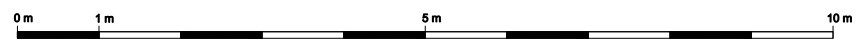
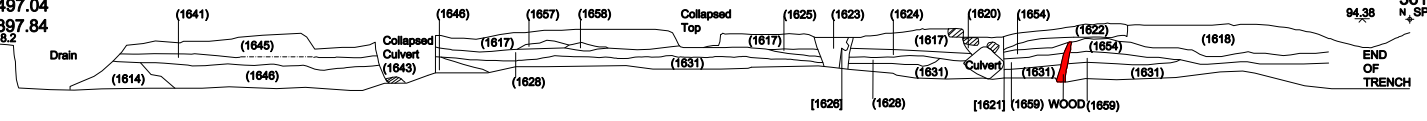
428500
361400.14
S₄ SP 7.2



North-east facing section of Trench 16

428497.04
361397.84
S₄ SP 8.2

428484.41
361410.08
N₄ SP 8.1



Site Code: BRM '20
 Drawing Ref: Figure 9v3
 Date: 16/03/2020 Revised 31/7/20
 Drawn: TP, DW & EM
 Scale: As shown

South-west facing section of Trench 16

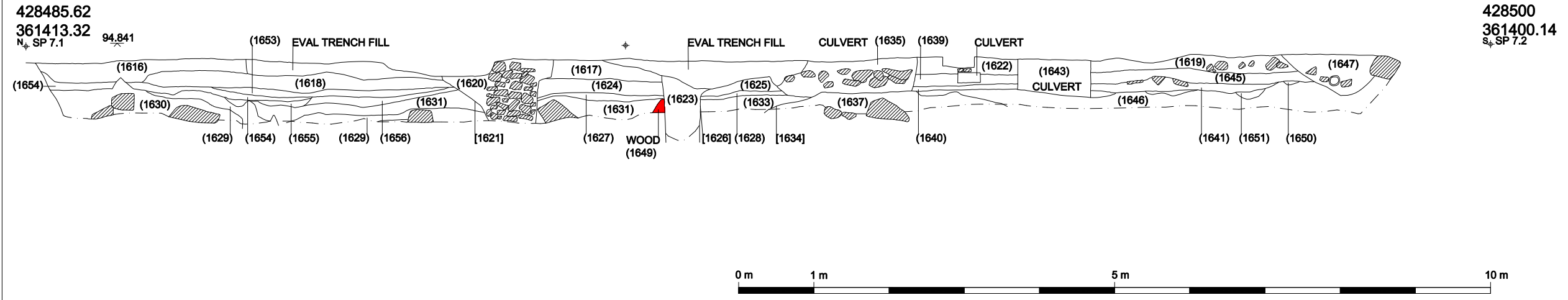



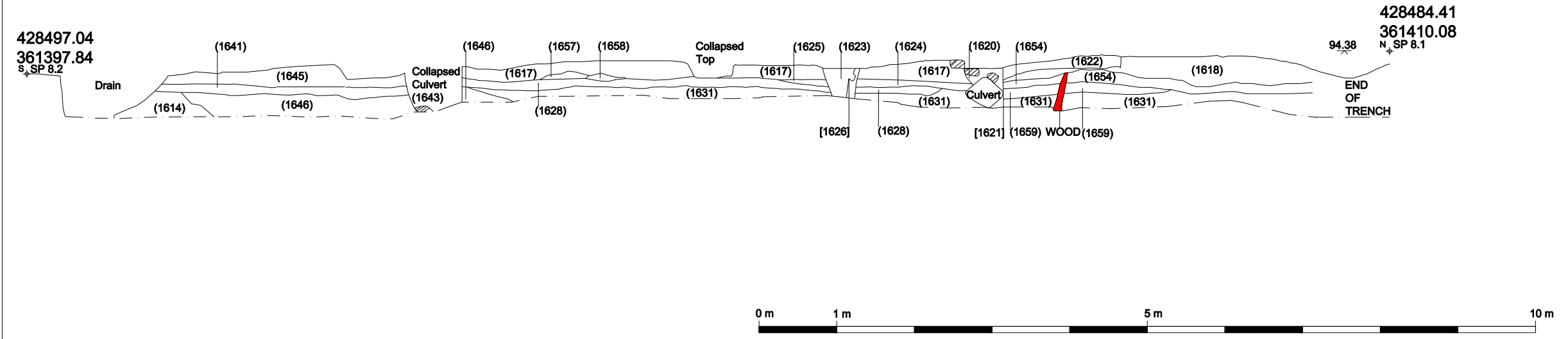


Figure 9:
 Long sections of Trench 16

Key:

-  Stone
-  Limit of excavation
-  Wood

North-east facing section of Trench 16

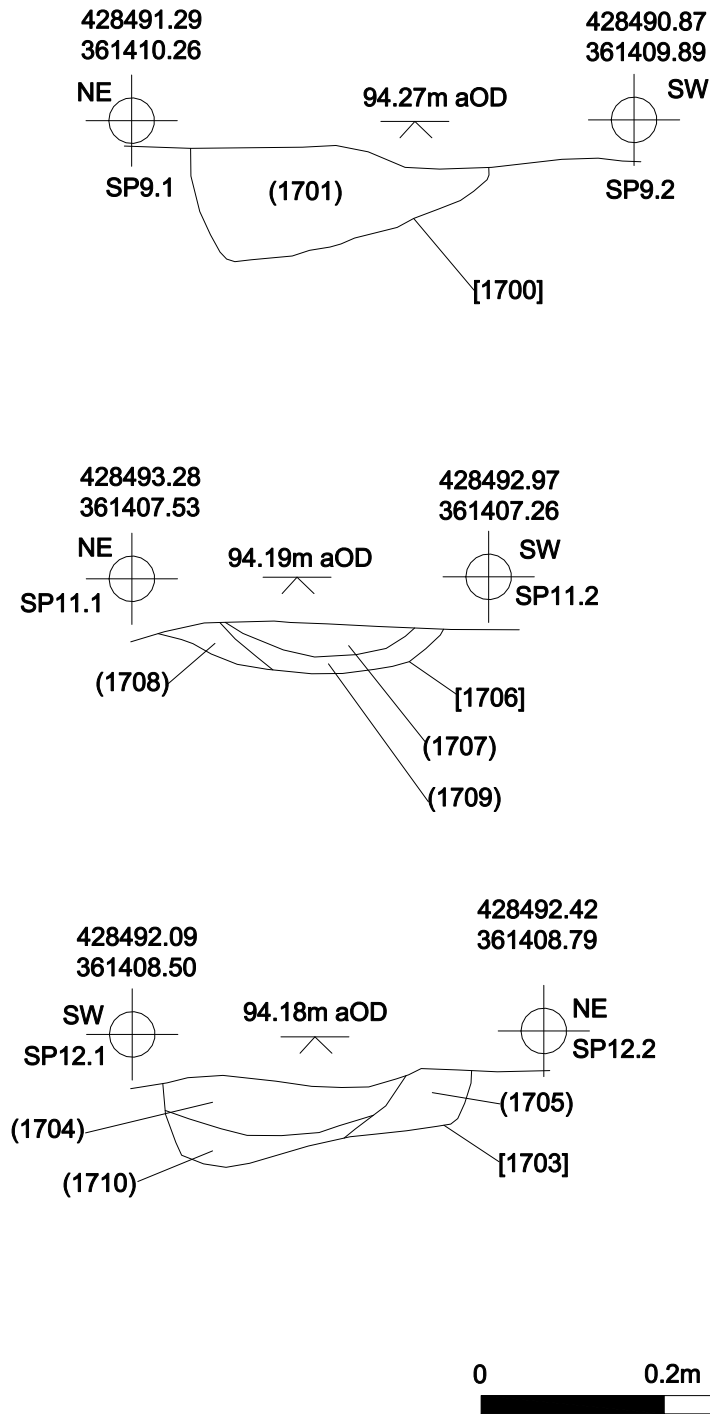


Notes:

Copyright/Licencing:
 This drawing
 © A.R.S. Ltd

 Ordnance Survey data if applicable
 © Crown Copyright, all rights reserved
 reproduced with permission. Licence
 No. 100045420

Sections across Ditch 1702



Archaeological Research Services Ltd
 Angel House
 Portland Square
 Bakewell
 Derbyshire
 DE45 1HB

Figure 12:
 Sections across ditch 1702

Key:

Copyright/Licencing:
 This drawing
 © A.R.S. Ltd

Ordnance Survey data if applicable
 © Crown Copyright, all rights reserved
 reproduced with permission. Licence
 No. 100045420

Site Code: BRM20
 Drawing Ref: Figure 12v3
 Date: 31/7/20
 Drawn: TP
 Scale: See inset

Notes: