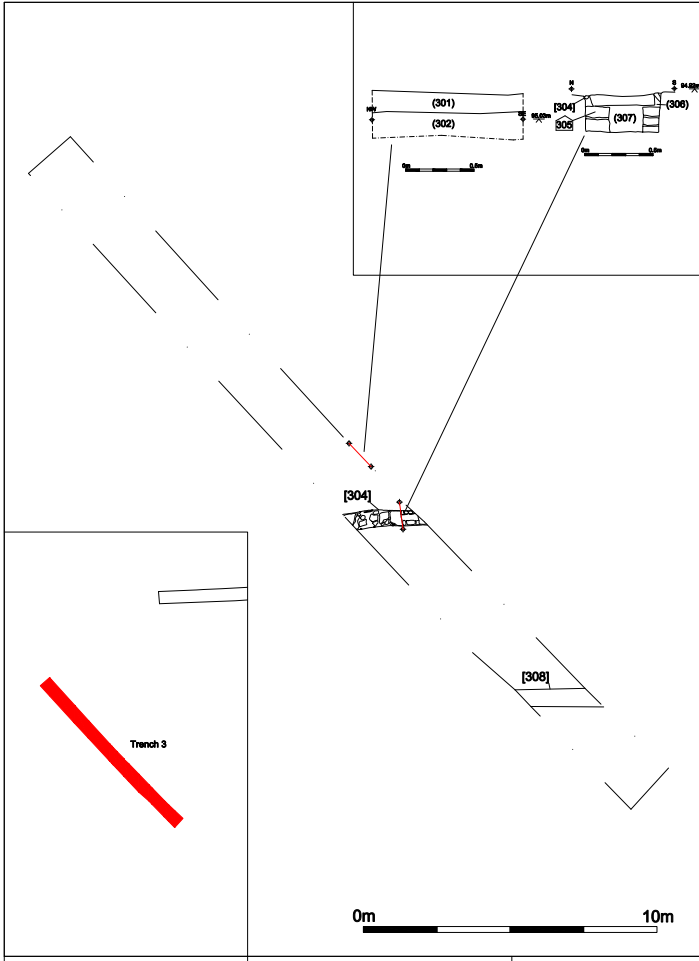


Site Name: BRM19
 Date: 14/07/19
 Drawn by: JD
 Scale: As shown
 Ordnance Survey data if applicable
 © Crown Copyright, all rights reserved
 reproduction with permission.
 Licence No. 100022432

Figure 11: Trench 1
 Key:

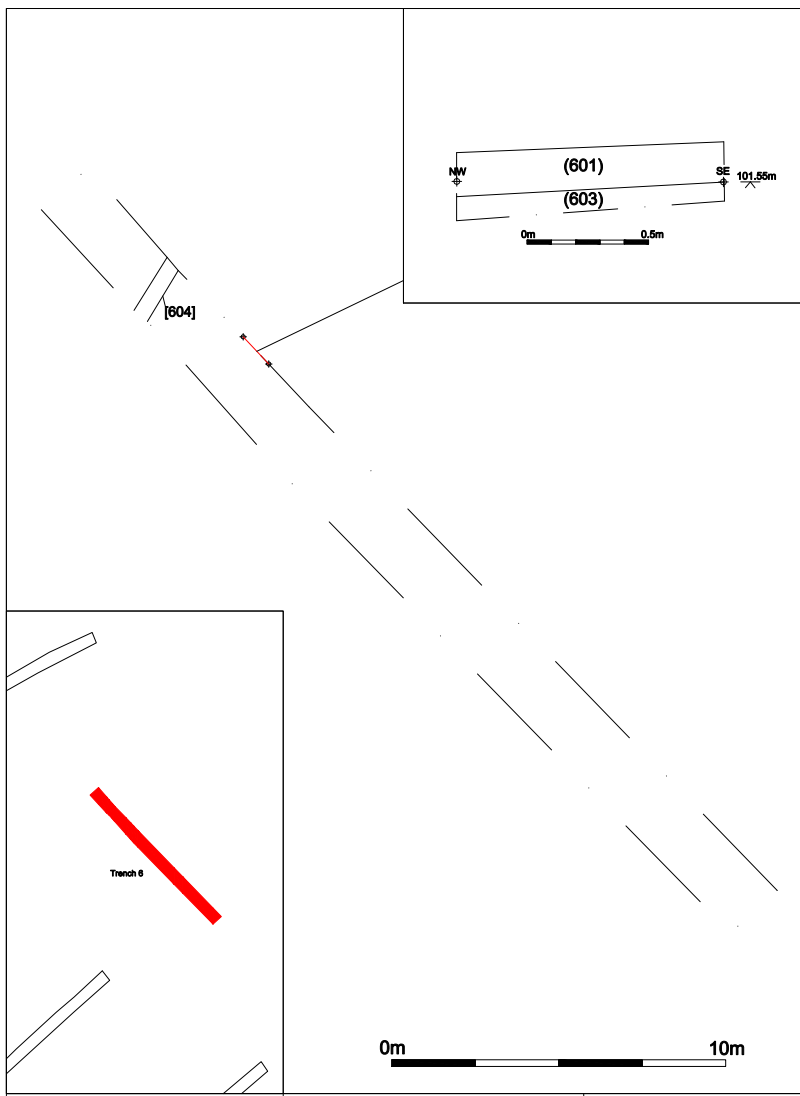
Archaeological Research Services Ltd
 Angel House
 Portland Square
 Bournemouth
 Dorset BH1 1BS
 Tel: 01202 814540
 www.archaeologicalresearchservices.com




Site Name: BRM19
 Date: 11/07/19
 Drawn by: JD
 Scale: As shown
 Ordnance Survey data if applicable
 © Crown Copyright, all rights reserved
 reproduction with permission.
 Licence No. 100022432

Figure 12: Trench 3
 Key:

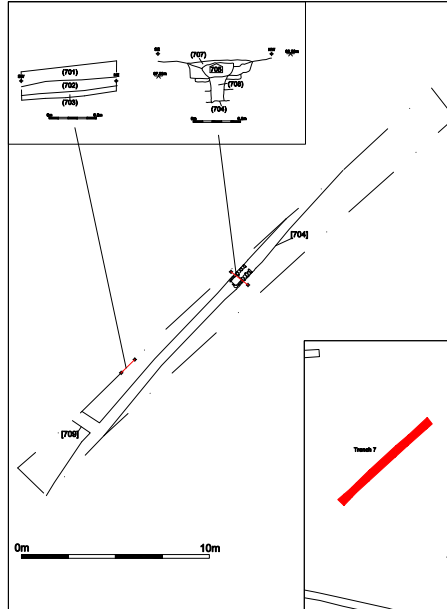
Archaeological Research Services Ltd
 Angel House
 Potters Square
 Belmont
 Derbyshire
 DE45 1HB
 Tel: 01828 614540
 www.archaeologicalresearchservices.com



Site Name: BRM19
 Date: 11/07/19
 Drawn by: JD
 Scale: As shown
 Ordnance Survey data if applicable
 © Crown Copyright, all rights reserved
 reproduction with permission.
 Licence No. 100022432

Figure 13: Trench 6
 Key:


Archaeological Research Services Ltd
 Angel House
 Portland Square
 Batawell
 Derbyshire
 DE45 1H9
 Tel: 01629 814640
www.archaeologicalresearchservices.com



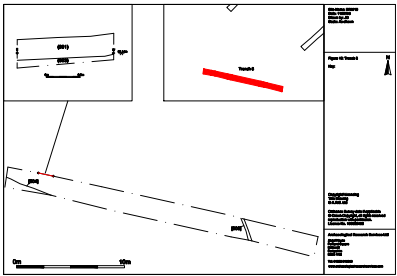
Site Name: MARS
 Date: 1/2019
 Drawn by: JH
 Scale: 1:1000
 Ordnance Survey data copyright
 © Crown Copyright. All rights reserved.
 Reproduction is prohibited.
 License No. 100029222

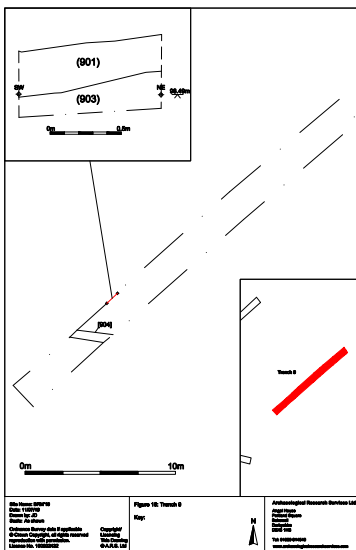
Figure 14: Trench 7

Key:

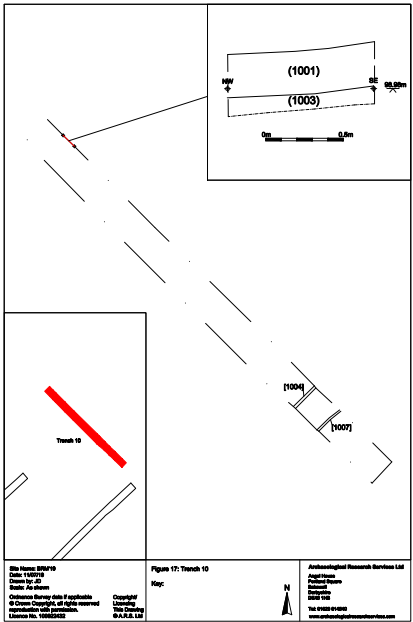
Copyright
 © A.R.S. Ltd

Archaeological Research Services Ltd
 Registered
 Business Name
 Company
 CR01 5HS
 Tel: 01203 624222
 www.archaeologicalresearchservices.com



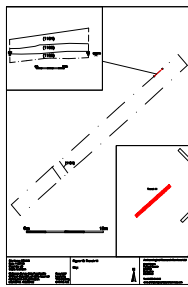


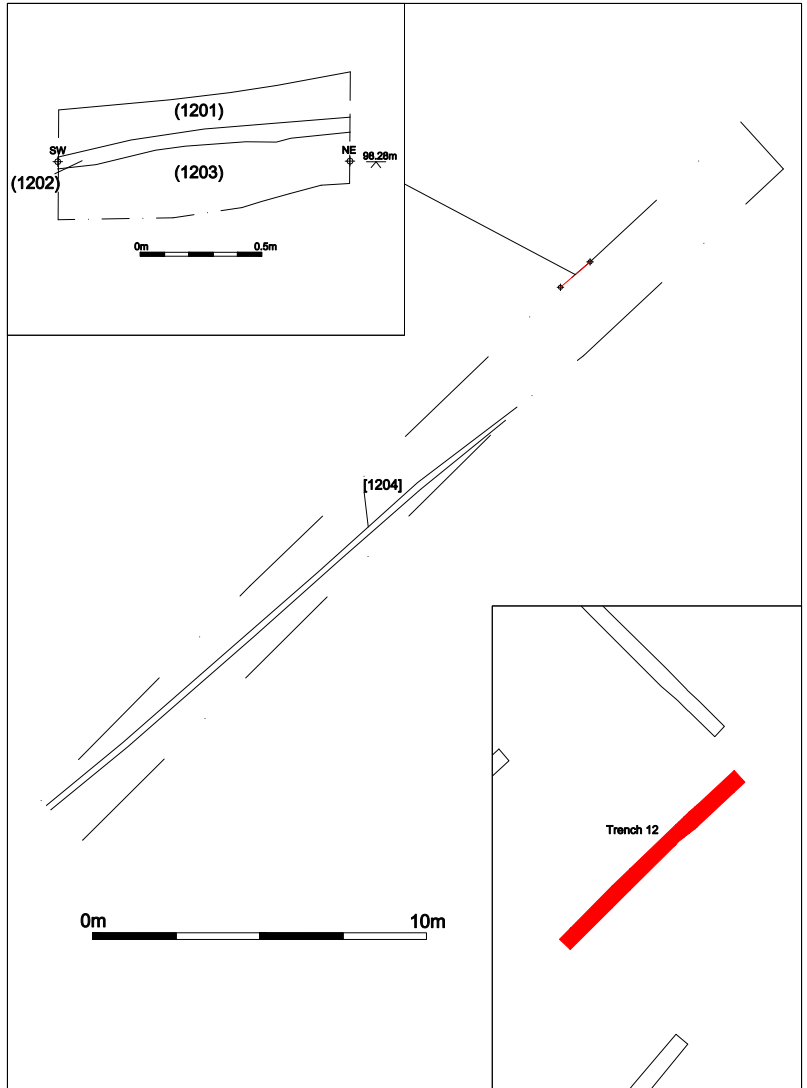
<p> 1. Scale: 1:50 2. Date: 10/10/2010 3. Author: J. Smith 4. Checked: J. Smith 5. Approved: J. Smith 6. Project: Trench 1 7. Location: Site 1 8. Drawing No: 10/10/2010 </p>	<p> Figure 10: Trench 1 Key: </p>	<p> Approved: J. Smith Checked: J. Smith Date: 10/10/2010 Project: Trench 1 Location: Site 1 Drawing No: 10/10/2010 </p>
--	--	---



Site Name: BBN10
 Date: 11/2019
 Drawn by: JG
 Scale: As shown
 Ordnance Survey data if available
 All Crown Copyright, all rights reserved
 Reproduced with permission
 Licence No. 100012222

Figure 17: Trench 10
 Map:
 Archaeological Research Services Ltd
 200/200a
 Station
 Bournemouth
 Dorset
 BH1 1AA
 Tel: 01202 510000
 www.archaeologicalresearchservices.com





Site Name: BRM19
 Date: 11/07/19
 Drawn by: JD
 Scale: As shown
 Ordnance Survey data if applicable
 © Crown Copyright, all rights reserved
 reproduction with permission.
 Licence No. 100022432

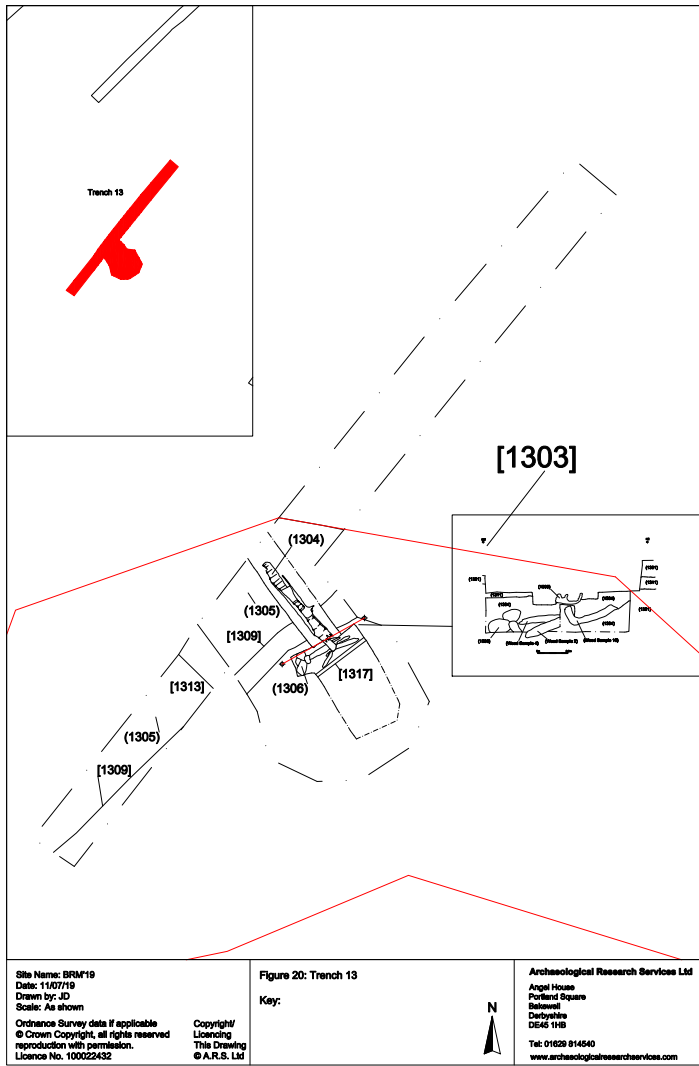
Figure 19: Trench 12

Key:

Copyright/
 Licencing
 This Drawing
 © A.R.S. Ltd



Archaeological Research Services Ltd
 Angel House
 Portland Square
 Bakerswell
 Derbyshire
 DE45 1HB
 Tel: 01629 514540
 www.archaeologicalresearchservices.com



Site Name: BRM19
 Date: 11/07/19
 Drawn by: JD
 Scale: As shown

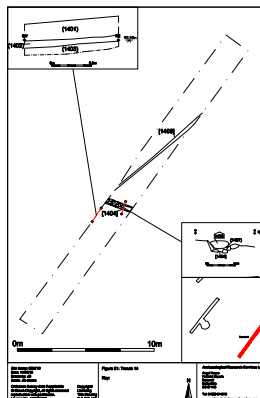
Ordnance Survey data if applicable
 © Crown Copyright, all rights reserved
 reproduction with permission.
 Licence No. 100022432

Copyright/
 Licensing
 This Drawing
 © A.R.S. Ltd

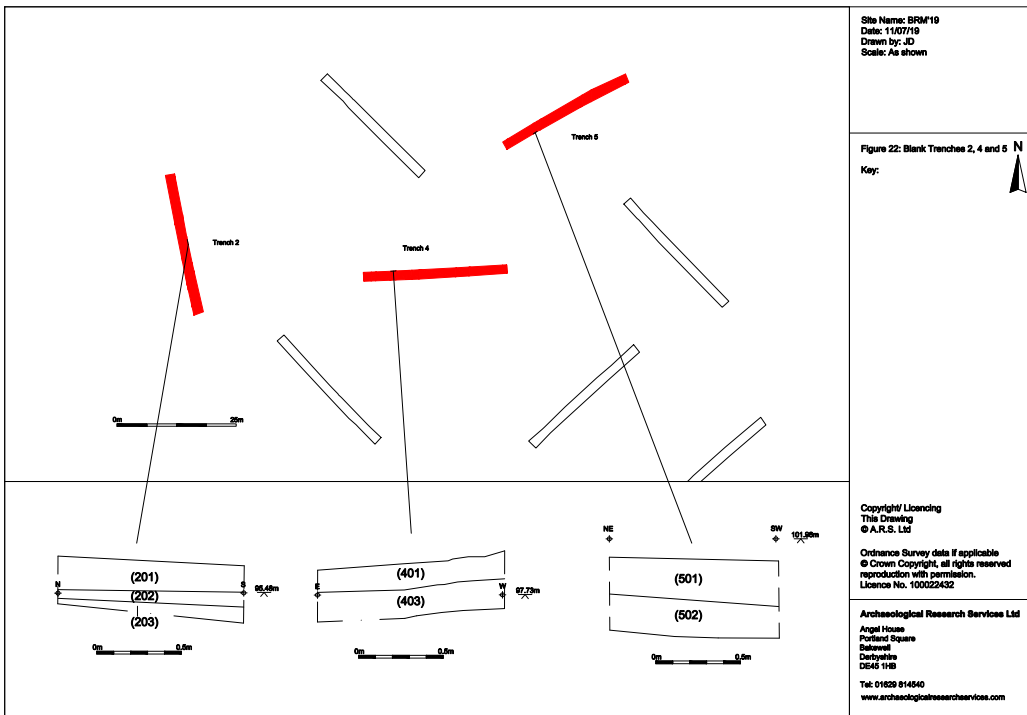
Figure 20: Trench 13
 Key:



Archaeological Research Services Ltd
 Angel House
 Portland Square
 Belper
 Derbyshire
 DE46 1HB
 Tel: 01629 814540
 www.archaeologicalresearchservices.com



Projektname Blatt Nr. Zeichnungsart Maßstab	Projekt Nr. Blatt Nr. Zeichnungsart Maßstab	Datum Zeichner Geprüft Freigegeben
--	--	---



Site Name: BRM10
 Date: 11/07/19
 Drawn by: JD
 Scale: As shown

Figure 22: Blank Trenches 2, 4 and 5
 Key: 

Copyright/ Licensing
 This Drawing
 © A.R.S. Ltd
 Ordnance Survey data if applicable
 © Crown Copyright, all rights reserved
 reproduction with permission.
 Licence No. 100022432

Archaeological Research Services Ltd
 Angel House
 Portland Square
 Bournemouth
 Dorsetshire
 BH4 1HB
 Tel: 01829 814540
 www.archaeologicalresearchservices.com

