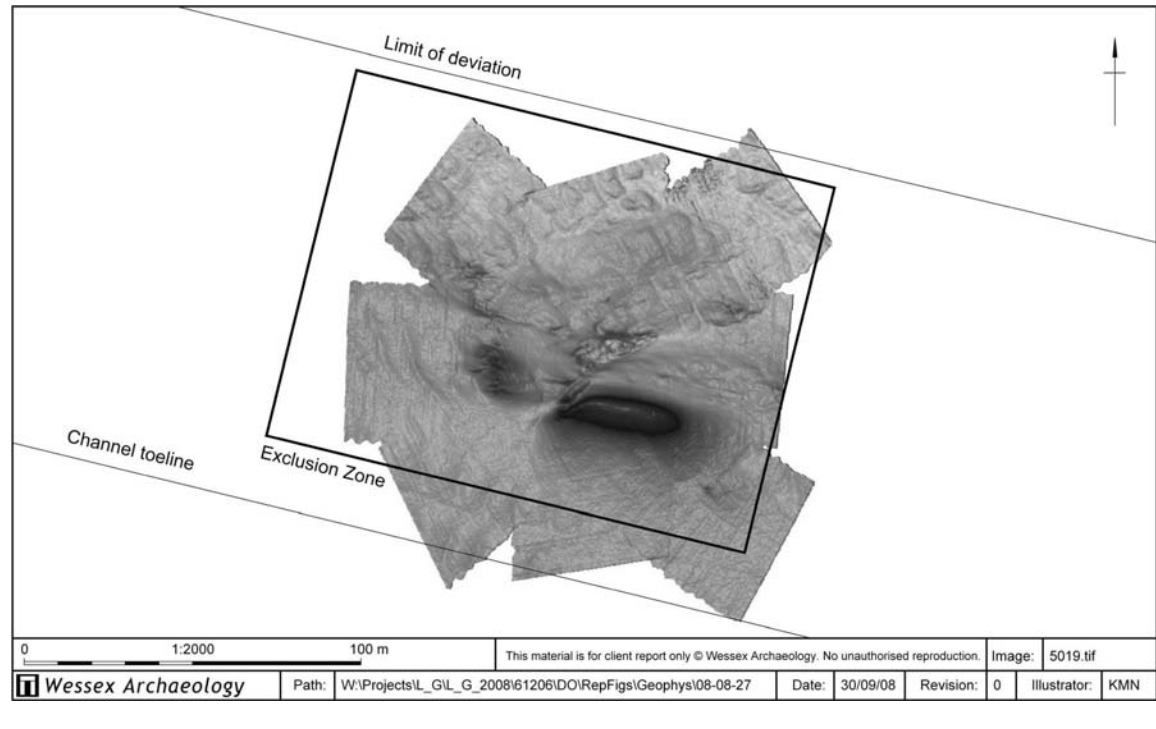




PROPOSED ARCHAEOLOGICAL EXCLUSION ZONE THE KING 5019

ARCHAEOLOGICAL EXCLUSION ZONE (EZ)

ID 5019



EZ Co-ordinates (UTM 31N)	Node	Easting	Northing
	A	342609	5707463
	B	342751	5707428
	C	342724	5707320
	D	342582	5707354

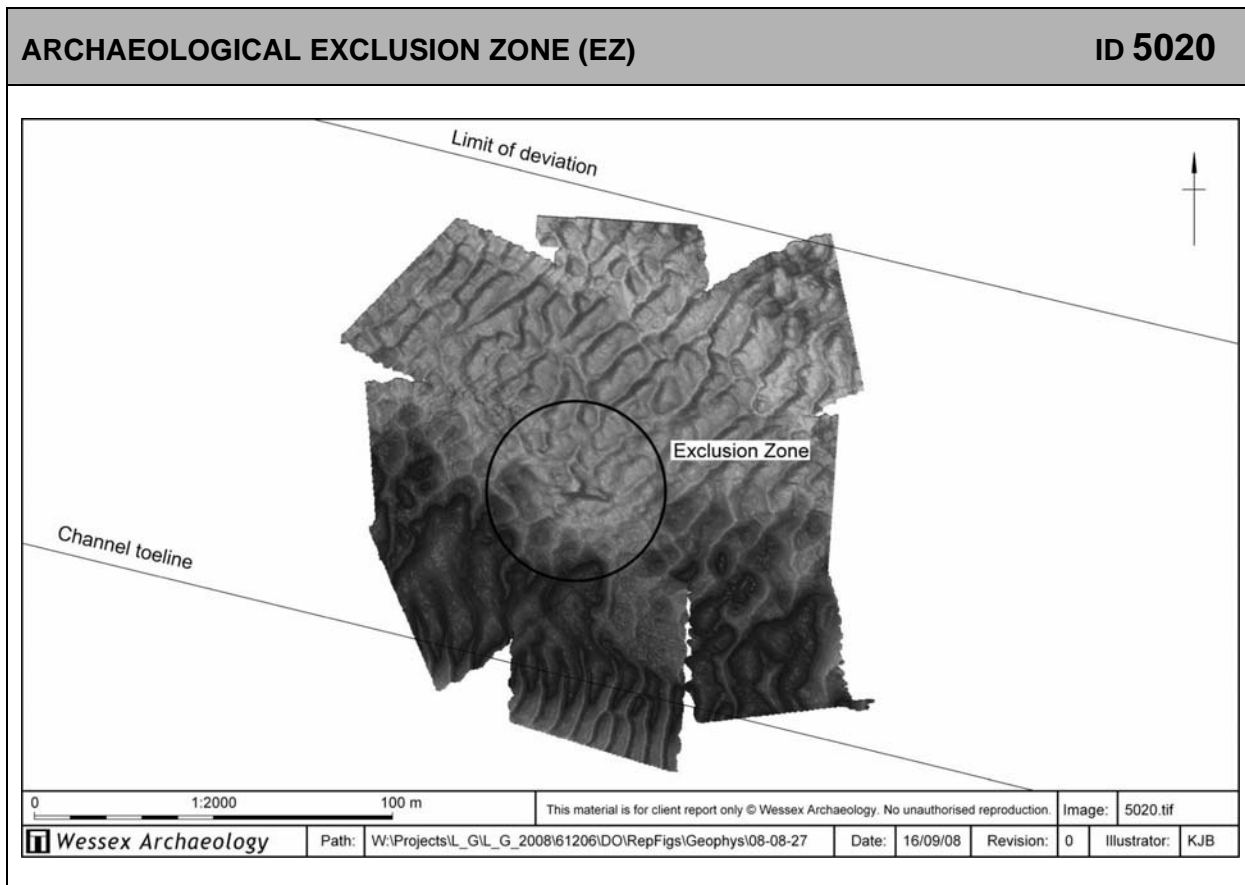
Description	The Exclusion Zone comprises a rectangular box: the eastern boundary is defined by a 50m offset from the centre of the eastern section of the site; the western boundary is defined by a 50 metre boundary from the western section of the site; the northern extent is defined by a 50m boundary from the centre of the western section of the site; and the southern extent of the boundary is defined from the southern most expression of material on the riverbed but is constrained by the channel edge. The measurements are 20m from the channel edge and 31m metres from the archaeology.
Distance Sites – Channel Edge	82 metres from the centre of the site 51 metres from the southern most section of the site.
Distance EZ – Channel Edge	20 metres



REVIEW OF ARCHAEOLOGICAL EXCLUSION ZONE (EZ)					
ADDITIONAL INFORMATION					ID 5019
PLA RECORD					ID 5019
Survey Date	9/03/2006	Site Dimensions	Main part = 36m x 20m Area of riverbed containing archaeology = 65m x 43m	EZ Size	146m x 112m
Site Description	The King (thought to be additional remains of the London sunk 07/03/1665)				
PRIMARY GEOPHYSICAL ASSESSMENT					
Assessor	WA (Report refs. Clearance Mitigation Statement 61209.5019.02)		Survey Quality	Good	
Assessment Date	March 2006		Discrimination	High	
Survey Company	PLA.		Confidence	High	
Survey Date	9/03/06		Site Dimensions	36 metres x 20 metres	
Equipment type	Multibeam bathymetry Reson 8125		Magnetic Amplitude	N/A	
SECONDARY GEOPHYSICAL ASSESSMENT					
Assessor	WA (Report refs. Clearance Mitigation Statement 61209.5019.02)		Data Quality	Good	
Assessment Date	August 2007		Discrimination	High	
Survey Company	PLA.		Confidence	High	
Survey Date	August 2007		Site Dimensions	40 metres x 33 metres	
Equipment type	Side scan sonar EG&G 272 dual frequency analogue towfish.		Magnetic Amplitude	N/A	



ARCHAEOLOGICAL EXCLUSION ZONE IRON BAR WRECK 5020



EZ Co-ordinates (UTM 31N)	Node	Easting	Northing
	Centre point	341912	5707550
	50 metre radius circle from the centre point		

Description	The Exclusion Zone is defined by a 50 metre radius circle around the centre of the site.
Distance Site – Channel Edge	52m
Distance EZ – Channel Edge	2m



REVIEW OF ARCHAEOLOGICAL EXCLUSION ZONE (EZ)

ADDITIONAL INFORMATION

ID 5020

PLA RECORD

ID 5020

Survey Date	9/03/2006	Site Dimensions	7m x 7m	EZ Size	50m radius circle
-------------	-----------	-----------------	---------	---------	-------------------

Site Description	The site consists of an amorphous mound which is 7 metres long by 7 metres wide and 0.6 metres upstanding. This is surrounded by a raised area of seabed which maybe related to the feature. This raised area is 15 metres long by 15m metres wide.				
------------------	---	--	--	--	--

PRIMARY GEOPHYSICAL ASSESSMENT

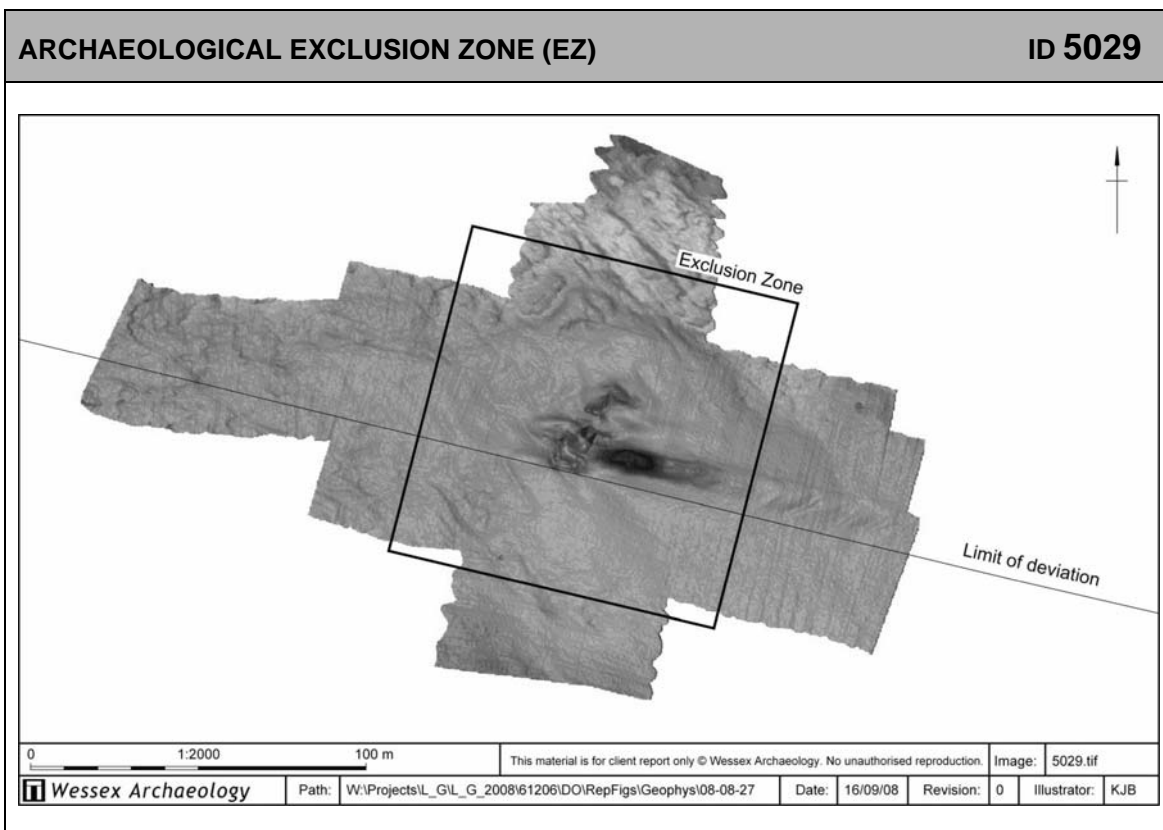
Assessor	WA (Report refs. Clearance Mitigation Statement 61209.5020.02)	Survey Quality	Good
Assessment Date	March 2006	Discrimination	High
Survey Company	PLA.	Confidence	High
Survey Date	9/03/06	Site Dimensions	7m x 7m
Equipment type	Multibeam bathymetry Reson 8125	Magnetic Amplitude	N/A

SECONDARY GEOPHYSICAL ASSESSMENT

Assessor	WA (Report refs. Clearance Mitigation Statement 61209.5020.02)	Data Quality	Good
Assessment Date	August 2007	Discrimination	High
Survey Company	PLA.	Confidence	High
Survey Date	August 2007	Site Dimensions	7m x 7m
Equipment type	Side scan sonar EG&G 272 dual frequency analogue towfish.	Magnetic Amplitude	N/A



PROPOSED ARCHAEOLOGICAL EXCLUSION ZONE LONDON 5029



EZ Co-ordinates (UTM 31N)	Node	Easting	Northing
	A	343079	5707422
	B	343176	5707399
	C	343151	5707302
	D	343054	5707325

Description	The Exclusion Zone comprises a 50 metre square from the maximum point of protrusion of the wreck from the river bed, which is located at the centre of the site, towards the northern edge of the southern section.
Distance Sites – Channel Edge	150 metres
Distance EZ – Channel Edge	103 metres



REVIEW OF ARCHAEOLOGICAL EXCLUSION ZONE (EZ)					
ADDITIONAL INFORMATION					ID 5029
PLA RECORD					ID 5029
Survey Date	9/03/2006	Site Dimensions	35m x 35	EZ Size	100m square box
Site Description	Remains of the London sunk 07/03/1665				
PRIMARY GEOPHYSICAL ASSESSMENT					
Assessor	WA (Report refs. Clearance Mitigation Statement 61209.5029.02)	Survey Quality	Good		
Assessment Date	March 2006	Discrimination	High		
Survey Company	PLA.	Confidence	High		
Survey Date	9/03/06	Site Dimensions	35 metres x 35 metres		
Equipment type	Multibeam bathymetry Reson 8125	Magnetic Amplitude	N/A		
SECONDARY GEOPHYSICAL ASSESSMENT					
Assessor	WA (Report refs. Clearance Mitigation Statement 61209.5029.02)	Data Quality	Good		
Assessment Date	August 2007	Discrimination	High		
Survey Company	PLA.	Confidence	High		
Survey Date	August 2007	Site Dimensions	40 metres x 33 metres		
Equipment type	Side scan sonar EG&G272 dual frequency analogue towfish.	Magnetic Amplitude	N/A		