



PLAN RECORD SHEET

SITE CODE **0ARA 18**SITE NAME **LANDWEST OF STONEHenge**

Plan number	Context(s)	Scale	Drawn by	Size (A1, A4, etc.)
100	DITCH [103]	1:20	BDM	A4
101	PLAN OF ^{Pit} DITCHES [111], [114], [117]	1:20	BS	A4
102	TREE TUNN [120]	1:20	BS	A4
103	DITCH [123]	1:20	BDM	A4
104	PLAN OF TREE TUNN [117] [119], [120]	1:20	BS	A4
105	LINEAR [135], [138] PIT [142], [140]	1:20	TO	A4
106	LINEAR [136] terminus	1:20	AM	A4
107	TREE HOLE [145], [147]	1:20	BDM	A4
108	PLAN OF TREE TUNN [148]	1:20	BS	A4
109	Linear [150] PIT [152]	1:20 ⁵⁰	AM	A4
110	PIT [152] VOID 	1:20	AM	A4
111	HEDGE ROW TERMINUS [154]	1:20	TO	A4
112	ROOT HOLLOW [156]	1:20	TO	A4
113	DITCH [125]	1:20	"	A4
114	DITCH [156]	1:20	"	A4
115	DITCH [160]	1:20	"	A4
116	PIT [163]	1:20	AM	A4
117	PO /TREE [129]	1:20	BDM	A4
118	— [165]	1:20	BDM	A4
119	POST HOLE [166]	1:20	TO	A4
120	POST HOLE [168]	1:20	"	A4
121	POST HOLE [170]	1:20	"	A4
122	POST HOLE [172]	1:20	"	A4
123	POST HOLE [174]	1:20	"	A4
124	POST HOLE [176]	1:20	"	A4
125	POST HOLE [178]	1:20	"	A4
125	PLAN OF TREE TUNN [178]	1:20	"	A4
126	DITCH [183]	1:20	BDM	A4
127	DITCH [185], [187] relationship	1:20	AM	A4
128	PLAN OF DITCHES [189], [192]	1:20	TO	T-5

VOID

PLAN 100

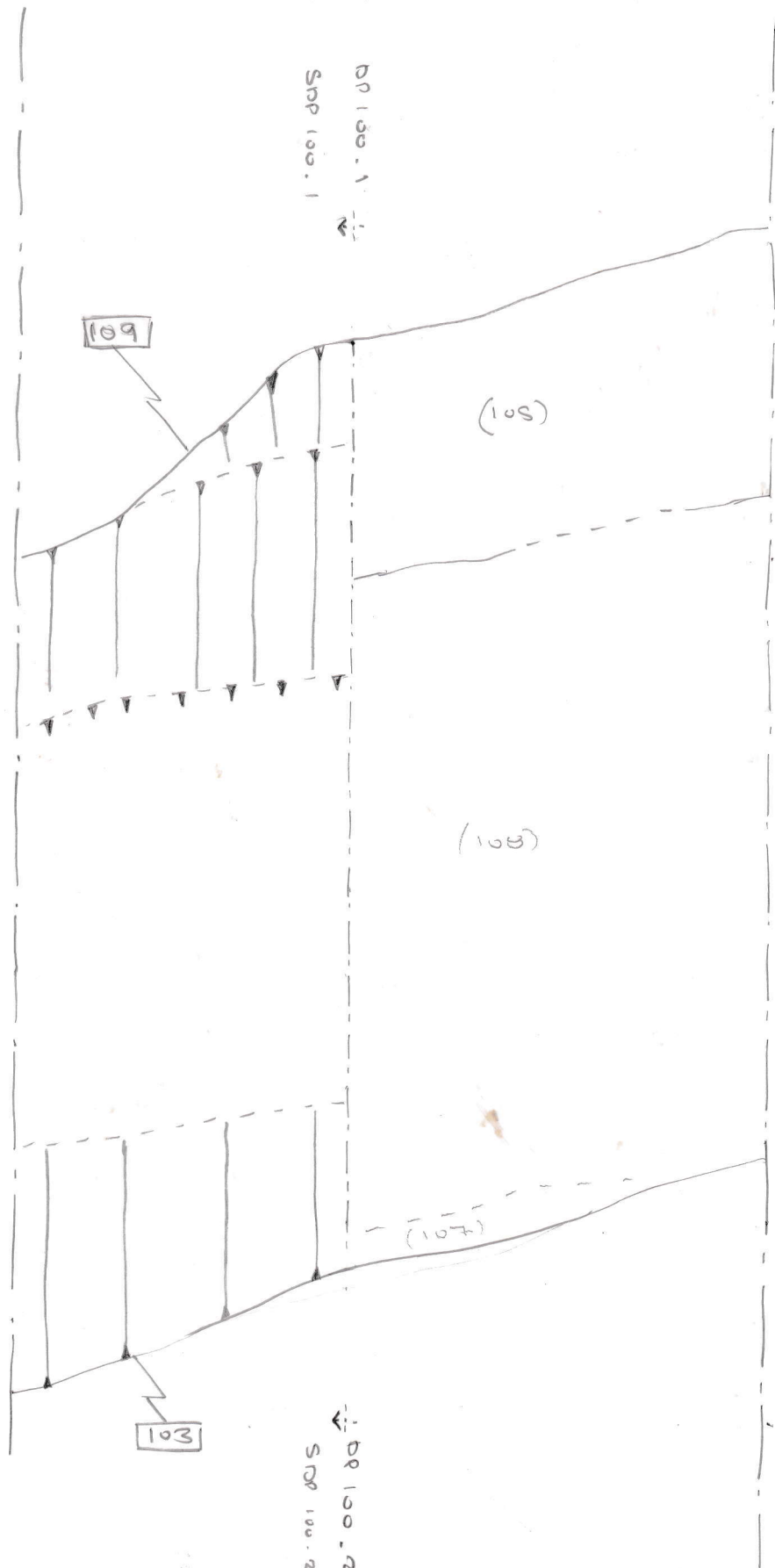
DITCH

[103]

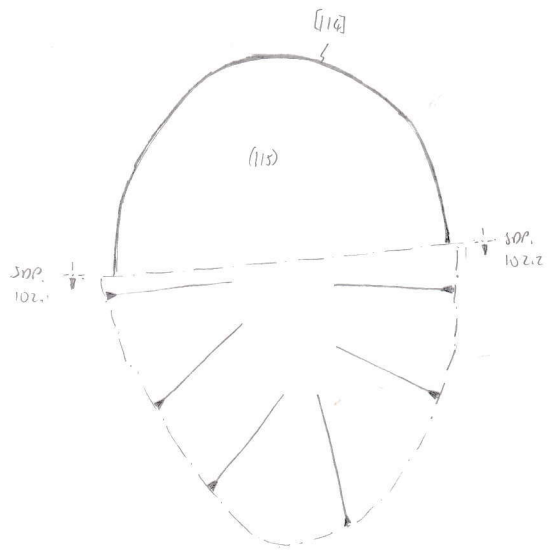
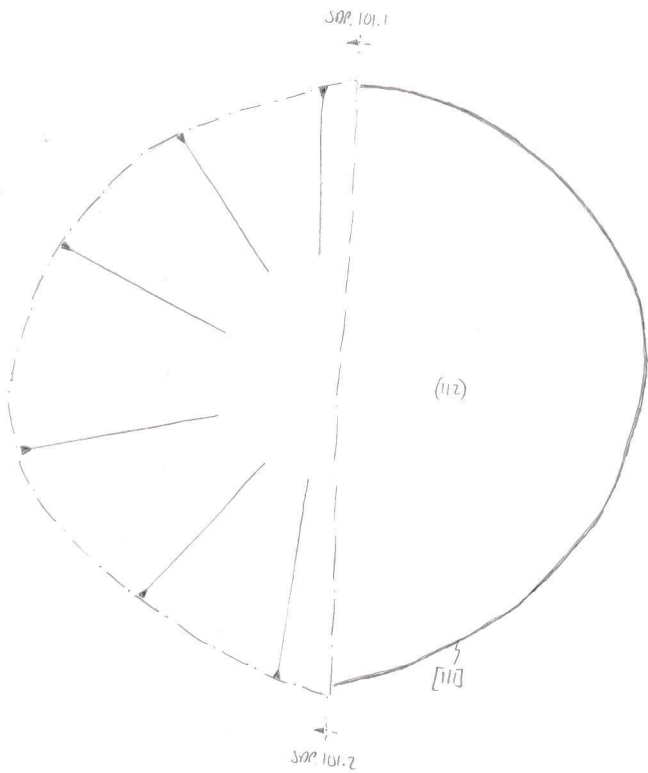
[109]

SCALE 1=20

DOM 20-11-18



PROP. 101.1
+



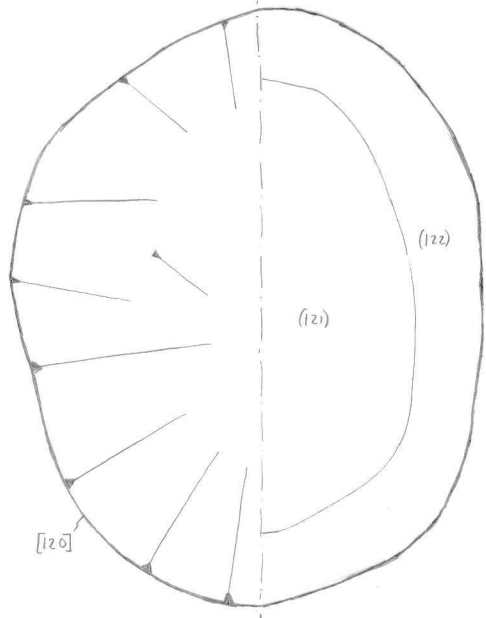
PROP. 101.2
+



OANAIY
 PLAN 101
 SECTIONS 101 AND
 102
 PLAN OF PLOTS [112]
 AND [114]
 SCALE 1:20
 BEN SLADEN
 23-11-2018

000.102.1
+

500.104.1
+



500.104.2
+

000.102.2
+



QARAI8
 PLAN 102
 SECTION 104
 PLAN OF TREE TRUNK
 [120]
 SCALE 1:20
 BEN SAADEN
 26-11-2018



PLAN 103



DITCH/FURROW [23]

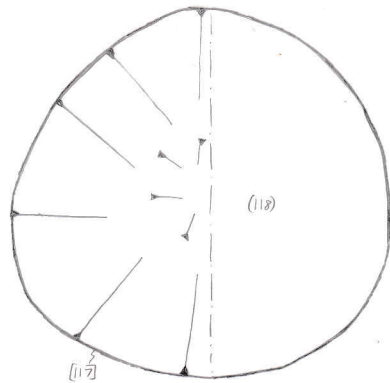
SCALE 1:20

BOM 23/11/19



POP 104.1

SOP 103.1



SOP 103.2

N ←

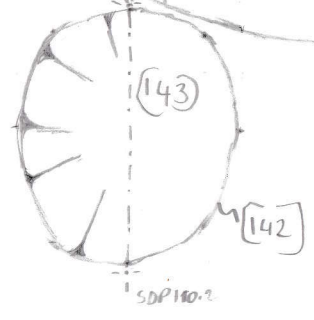
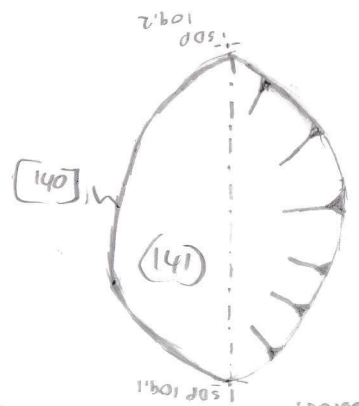
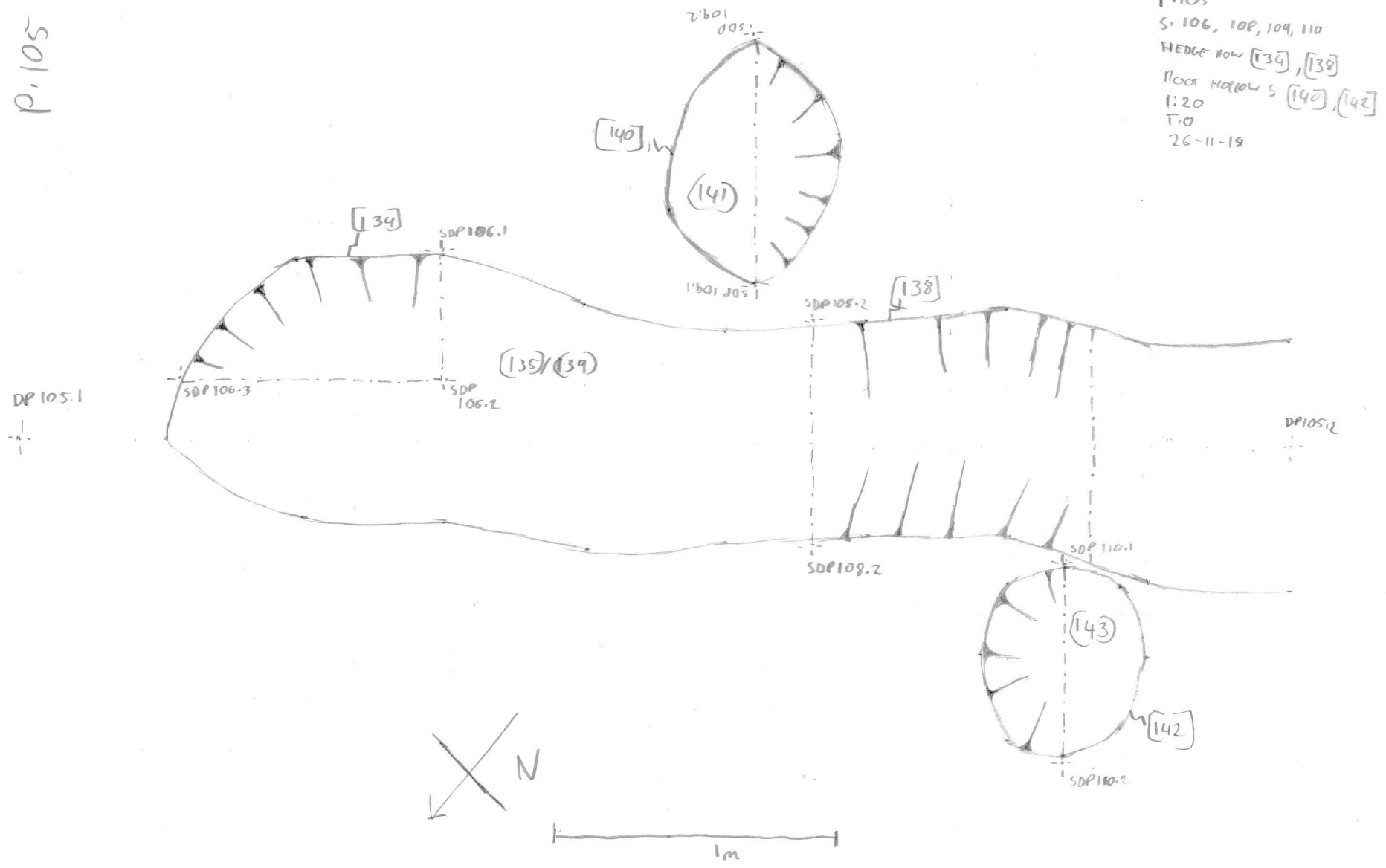
POP 104.2



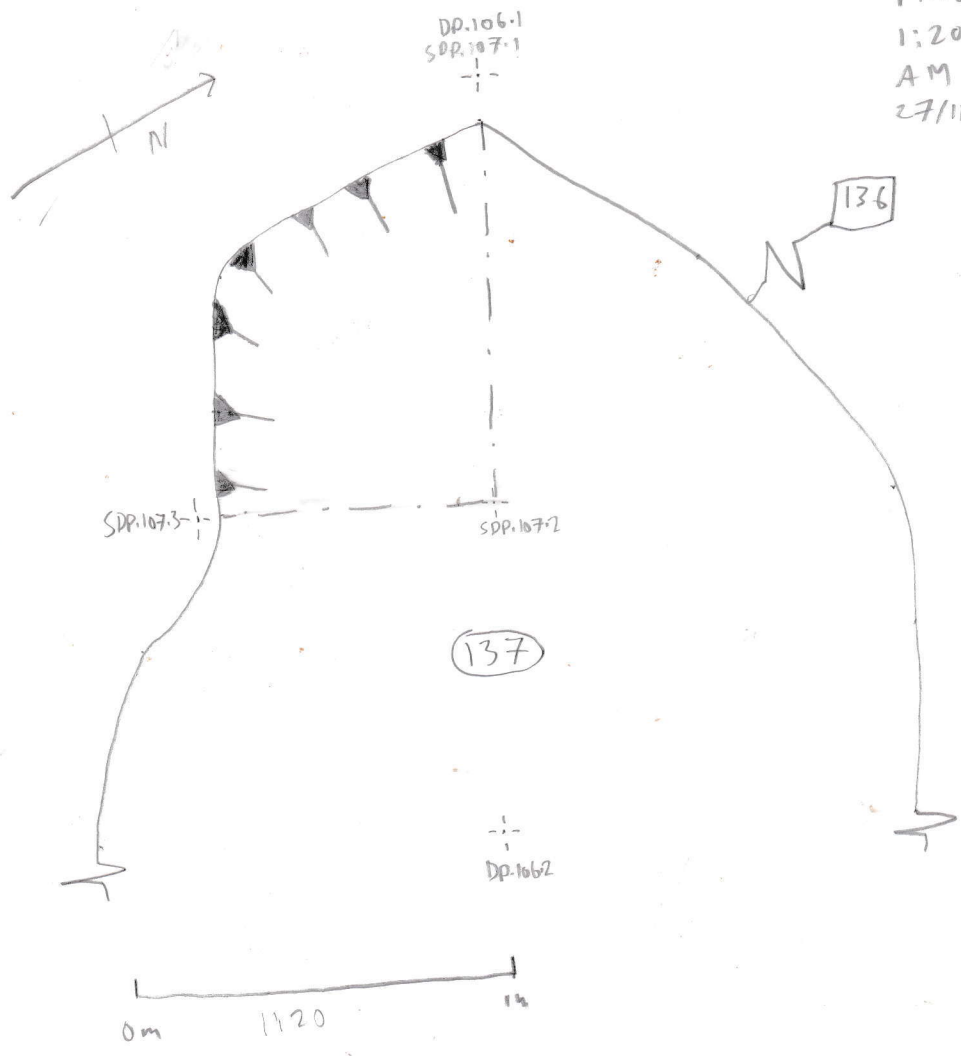
OARAI
 PLAN 104
 SECTION 103
 PLAN OF TREE
 THRU (117)
 SCALE 1:20
 BEN SCAMEN
 26-11-2018

P.105

O.M.A.18
P.105
S. 106, 108, 109, 110
HEDGE ROW [134], [139]
ROOT HOLLOW S [140], [142]
1:20
T.10
26-11-19



OARA18
P.106
1:20
AM
27/11/18



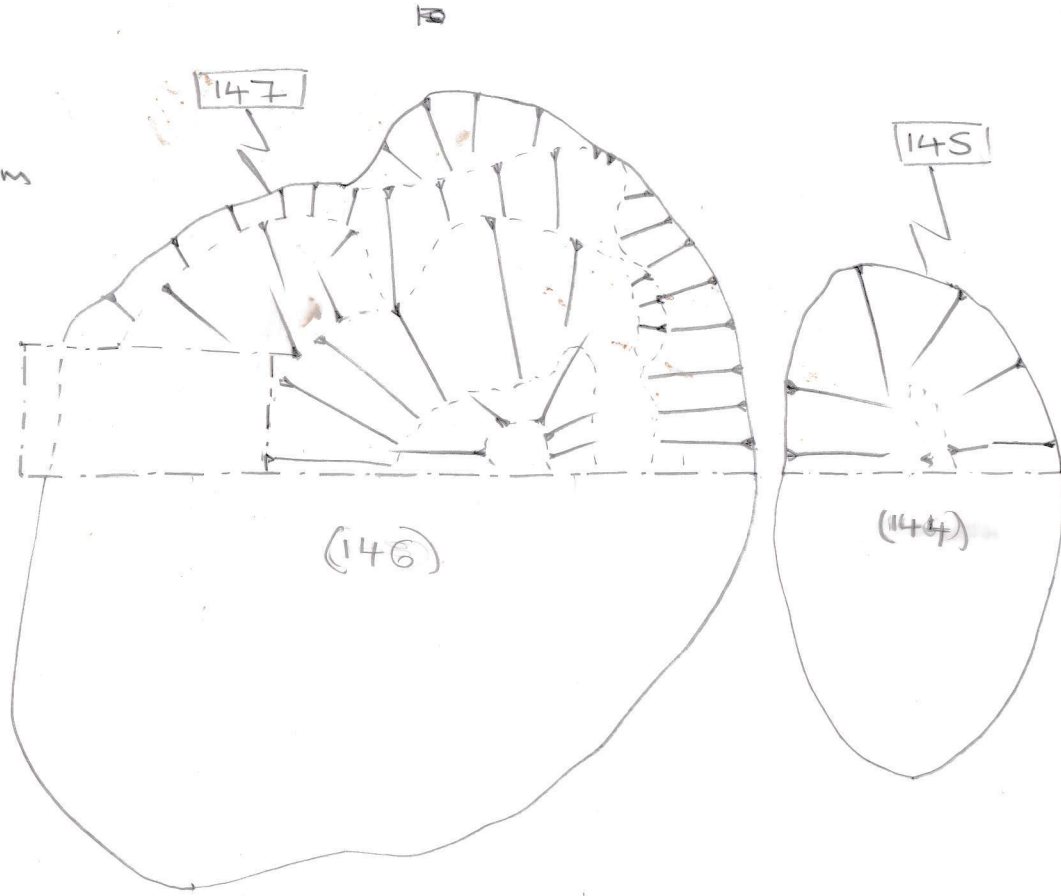

PLAN 107

PLAN 107

TREE HOLES [14S] [147]

SCALE 1:20

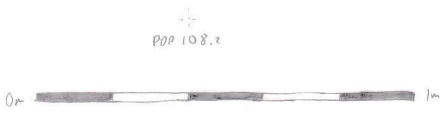
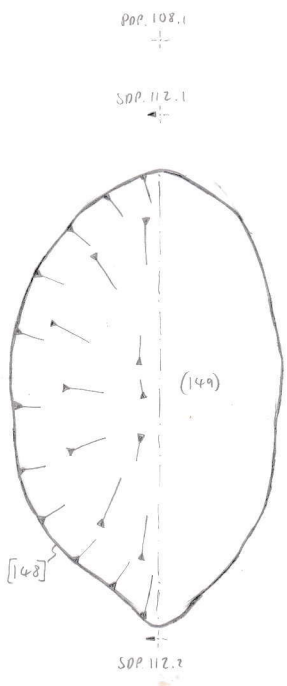
BDM



DP 107 2 A
S III-2.

DP 107 - 1
S III-1

CARA 13

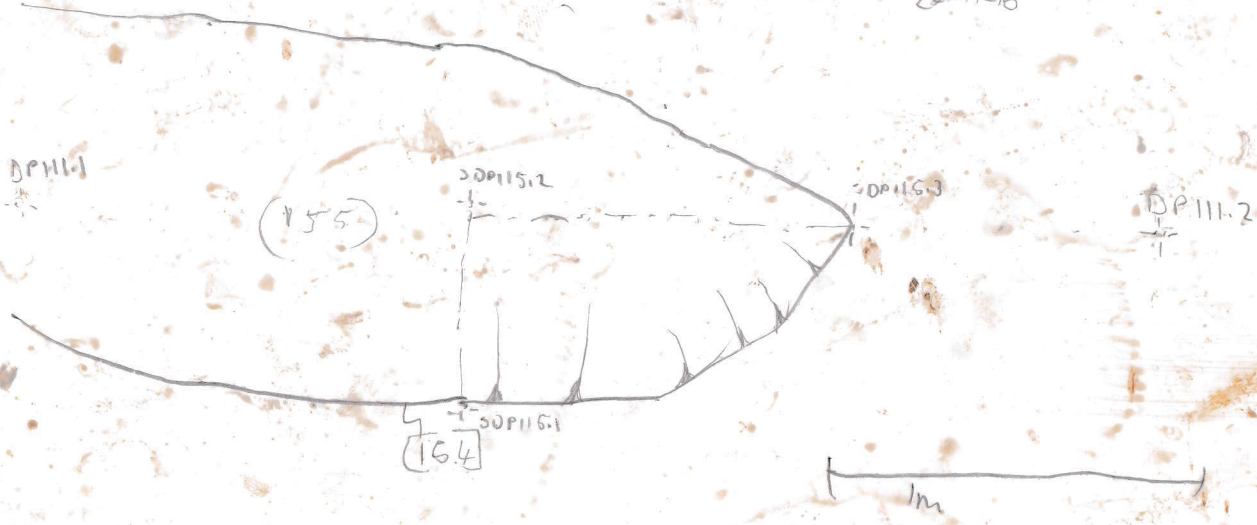


OAAAI8
 PLAN 108
 SECTION 112
 PLAN OF TREE TRUNK
 [48]
 SCALE 1:20
 BEN SCADEN
 26-11-2018



OARAIS
P.109
1:20
AM
27/11/18

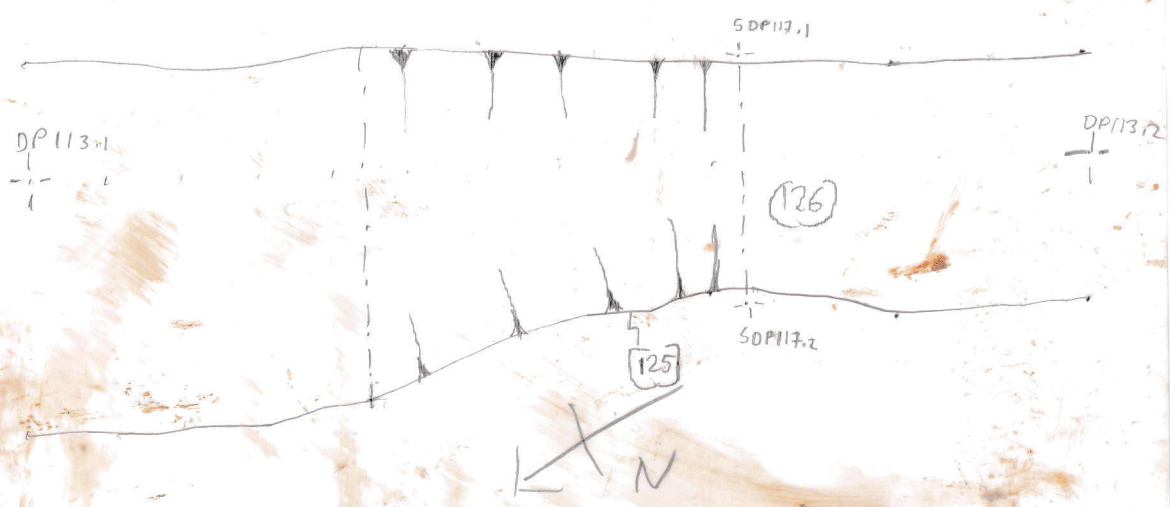
04118
P.111
S.115
HEDGEROW (154)
1/20
T.D
22-11-18



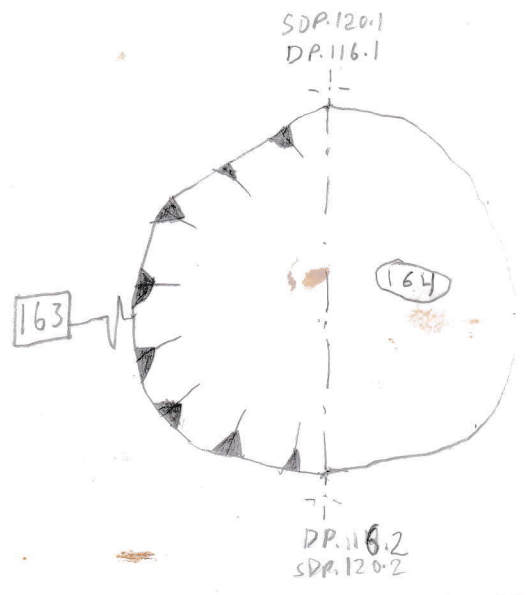
ORANGE
S. 116
P. 112
ROOT BLOW [156]
V. 20
TID
27-11-18



OAR 18
P. 113
S. 117
DITCH (125)
1.20
T.O
29-11-18

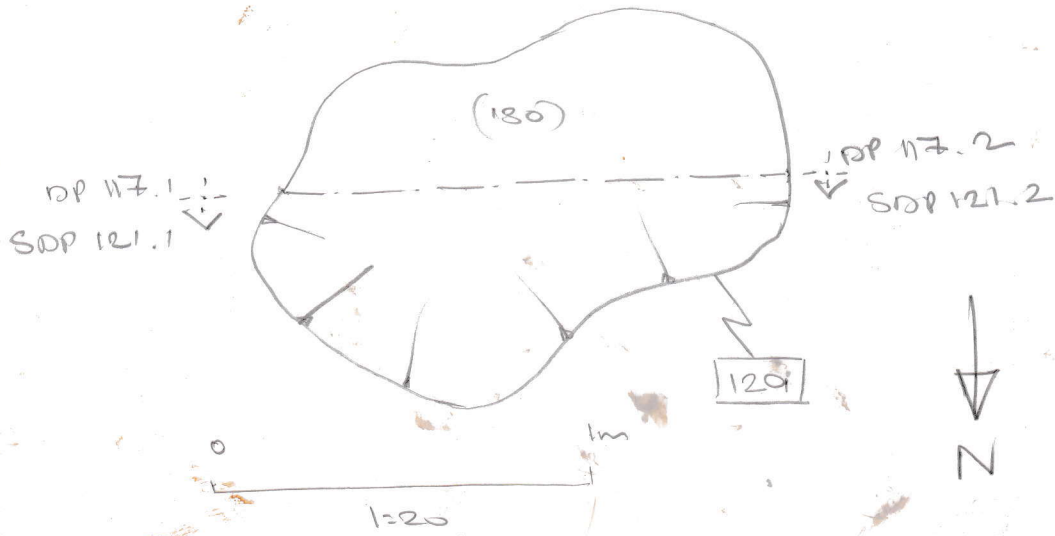


BARA 18
P. 116



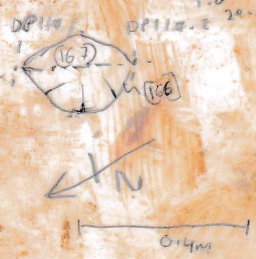
28.1/18

0m 1:20 1m




P 119
 P 120
 P 121
 P 122
 P 123
 P 124

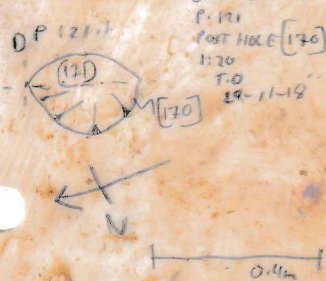
OAKA19
 P. 119
 POST HOLE [166]
 1:20
 T.O
 29-11-18




OAKA19
 P. 120
 POST HOLE [168]
 1:20
 T.O
 29-11-18



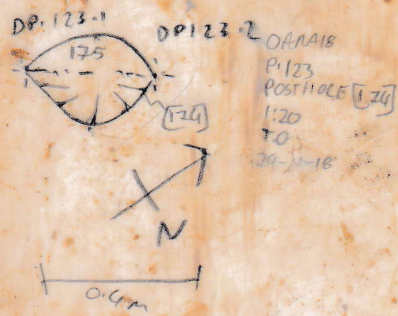
OAKA19
 P. 121
 POST HOLE [170]
 1:20
 T.O
 29-11-18



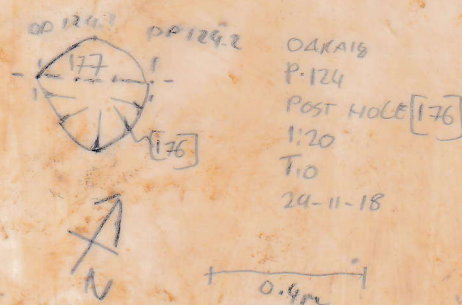
OAKA18
 P. 122
 POST HOLE [172]
 1:20
 T.O
 29-11-18



OAKA18
 P. 123
 POST HOLE [174]
 1:20
 T.O
 29-11-18



OAKA19
 P. 124
 POST HOLE [176]
 1:20
 T.O
 29-11-18



SOP. 125.1
POP. 129.1



SOP. 125.2
SOP. 129.2



OAMAI8
 PLAN 125
 SECTION 129
 PLAN OF TREE NOW
 [178]
 SCALE 1:20
 BEN SCADEN
 24-11-2018

PLAN 126

DATA 18

SOP 130.1

DP 126.1

(184)

SOP 130.2

183

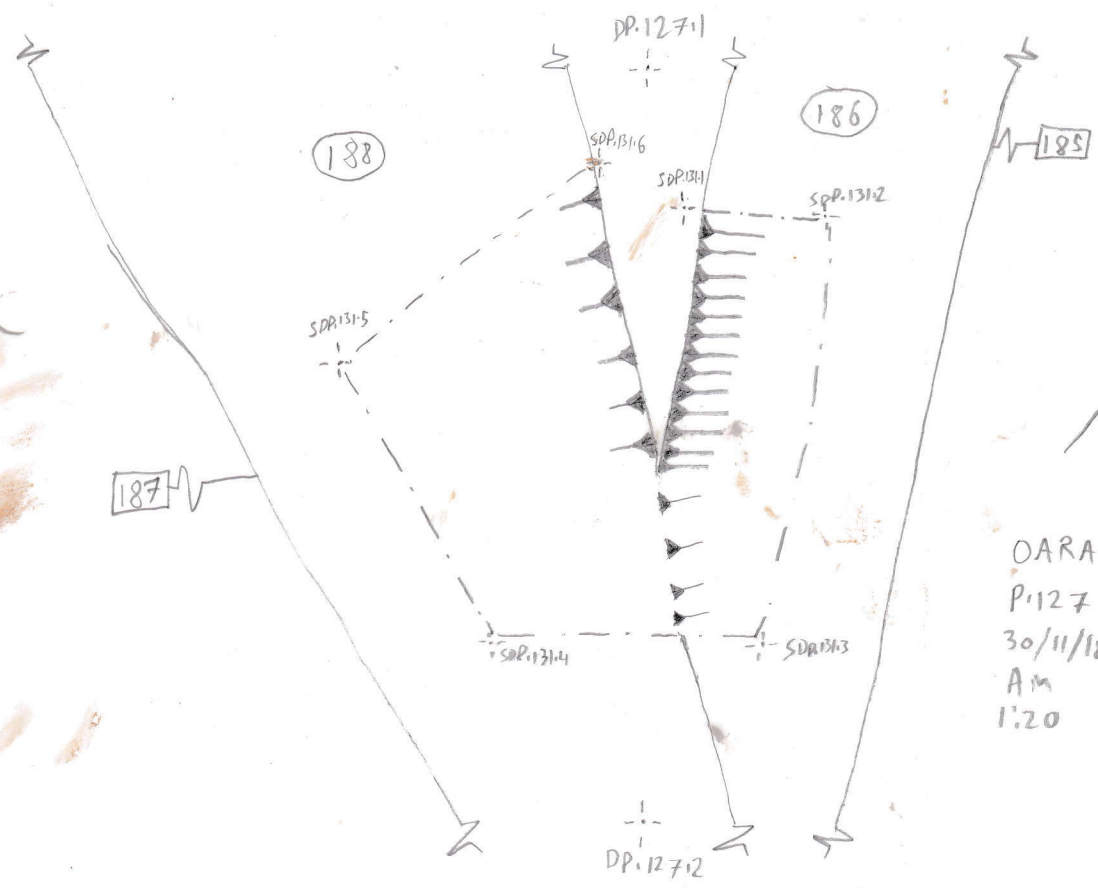
PLAN 126
 DITCH 183
 SCALE 1:20
 BOM 30-11-18



1:20

DP 126.2





OARA 18
 P.127
 30/11/18
 AM
 1:20

DATA 18
P. 128
S. 132
DITCHES [131] [139]
1.20
1.0
30-11-18



DP 128.1

DP 128.2



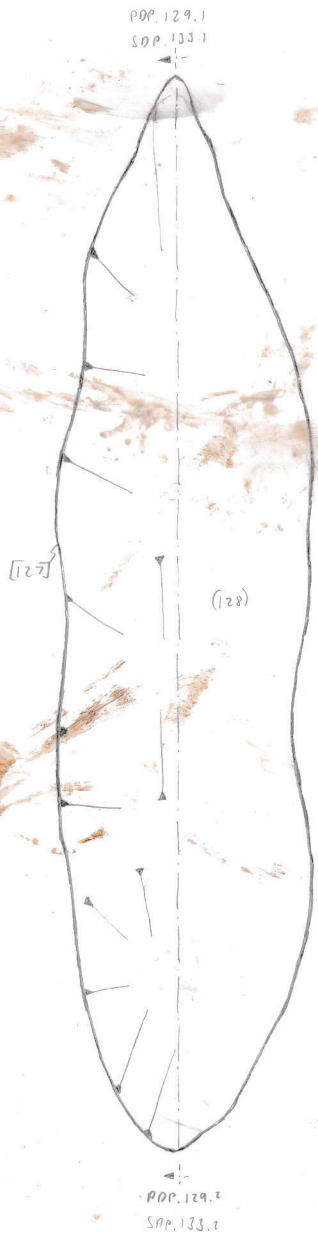
(132)

[131]

(140)

[139]

1m

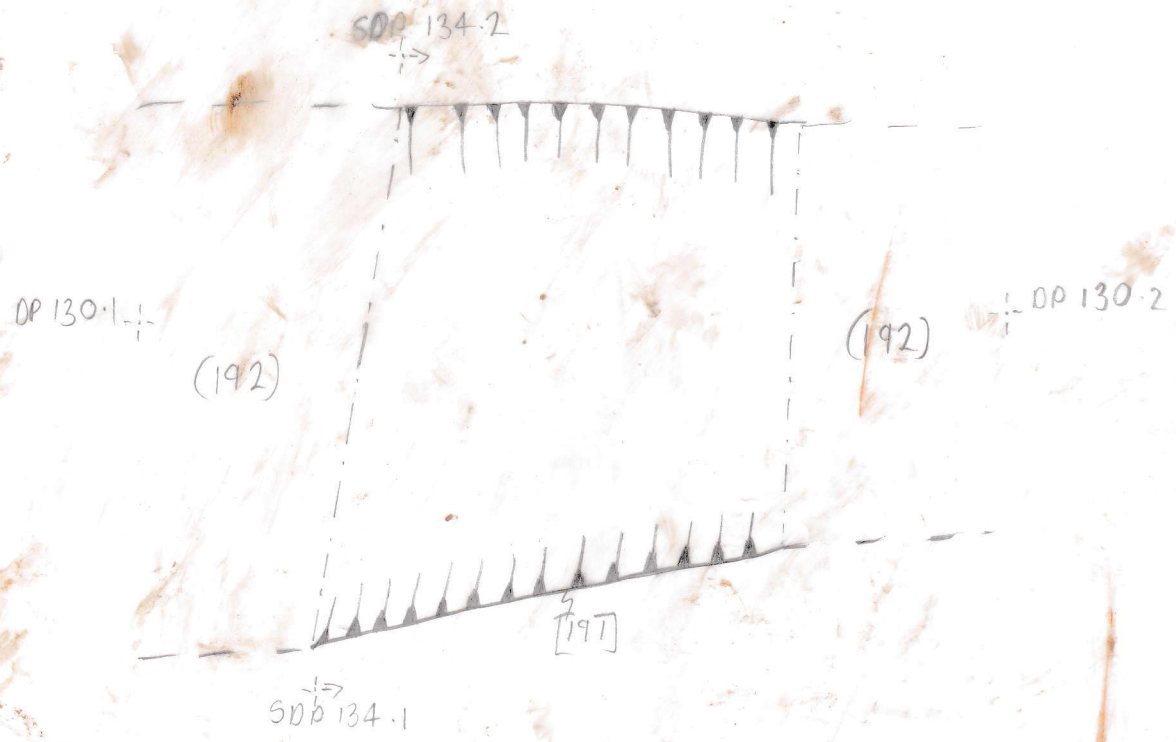



OANA 18
 PLAN 129
 SECTION 123
 PLAN OF TREE TRUNK
 [127]
 SCALE 1:20
 BEN SCARPA
 03-12-2018



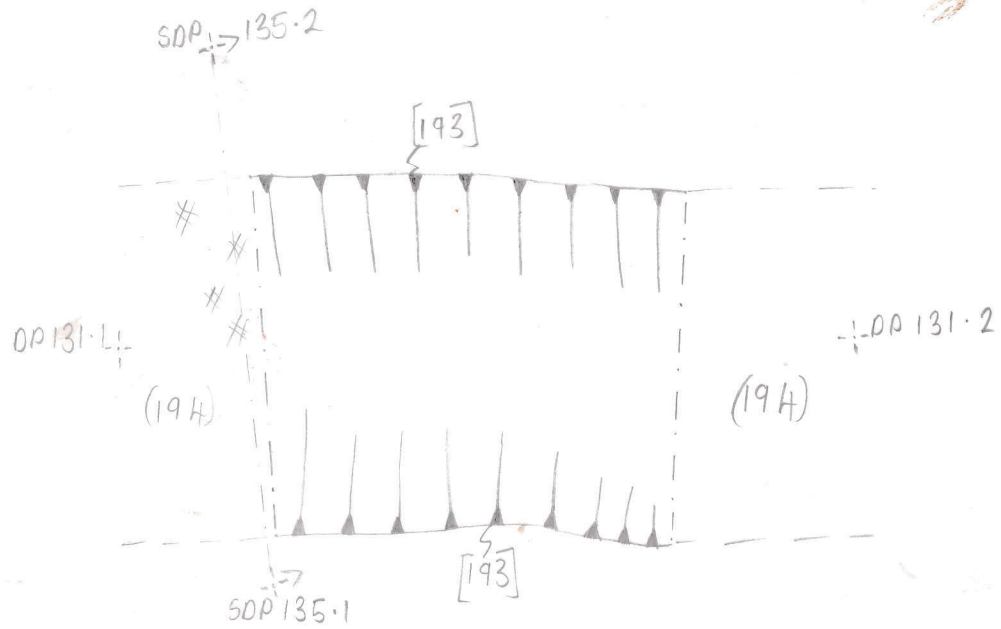
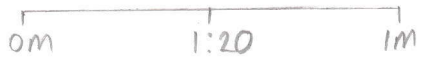
OARA 18
Plan 130 1:20
T.3 03/12/18

plan showing ditch [191]



OARA 18
Plan 131 1:20
T.S. 04/12/18

Key: # charcoal




plan showing ditch
[193]

P.132

Plan of ditch [195]

OARA 18
Pl. 132
05/12/18
Lauren Barnett
1:20

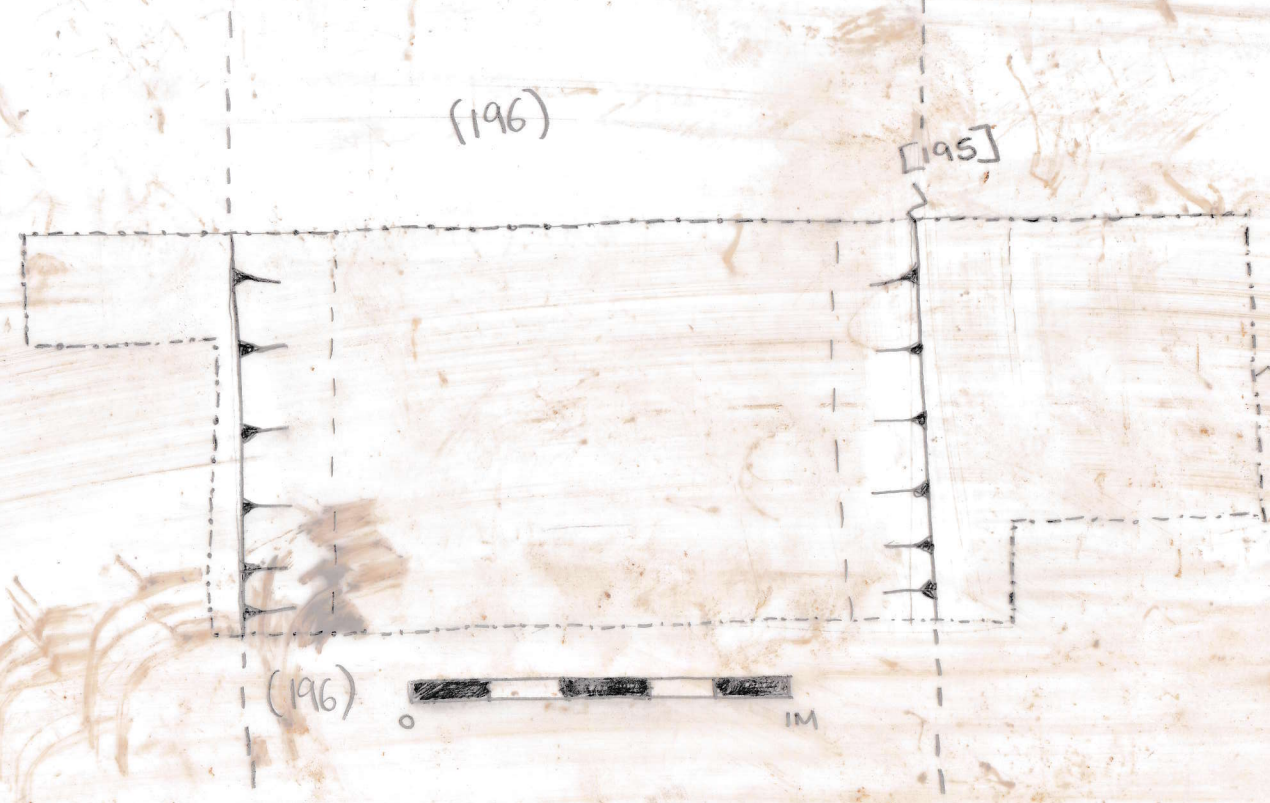
NW
DP 132.2
+



shallow

(196)

[195]



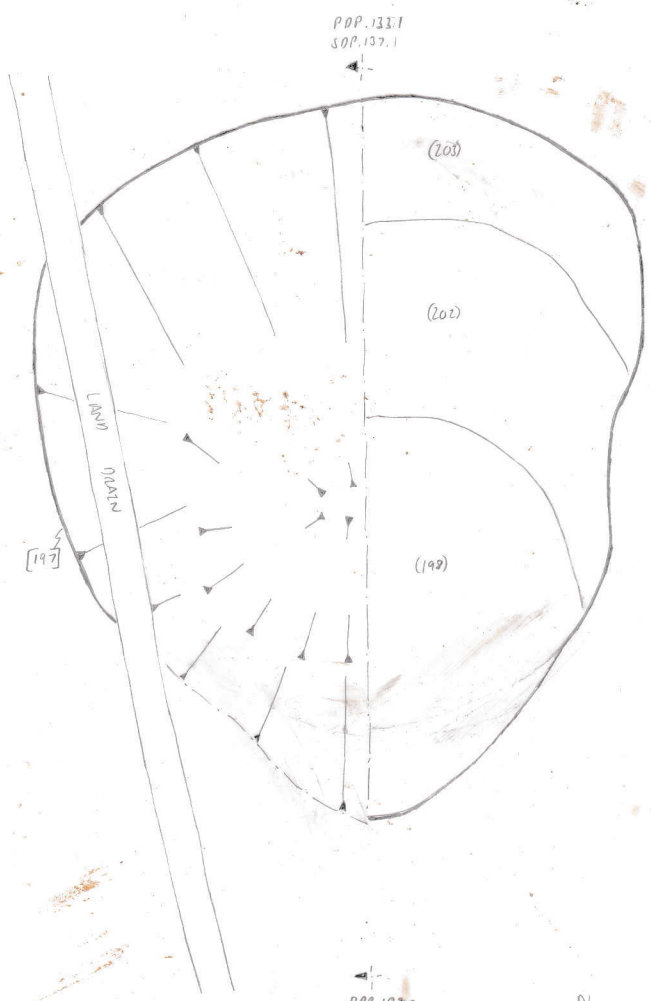
Boxed due to diffuse edges

(196)




1M

SE
DP 132.1
+



QIANDAIB
 PLAN 133
 SECTION 137
 PLAN OF TREE TRUNK
 [197]
 SCALE 1:20
 BEN SLAMET
 04-12-2018

POP. 133.2
 SOP. 137.2



DR 13124

OP 134-2
N

0m 1:20 1m

OARA 18
PLAN 134
1:20
T.S. 05/12/18

(200)

SDP 138.1

SDP 138.2

boxed out -
diffuse edge

[199]

plan showing ditch
[199]

(200)