

SECTION RECORD SHEET

SITE CODE GARA 18

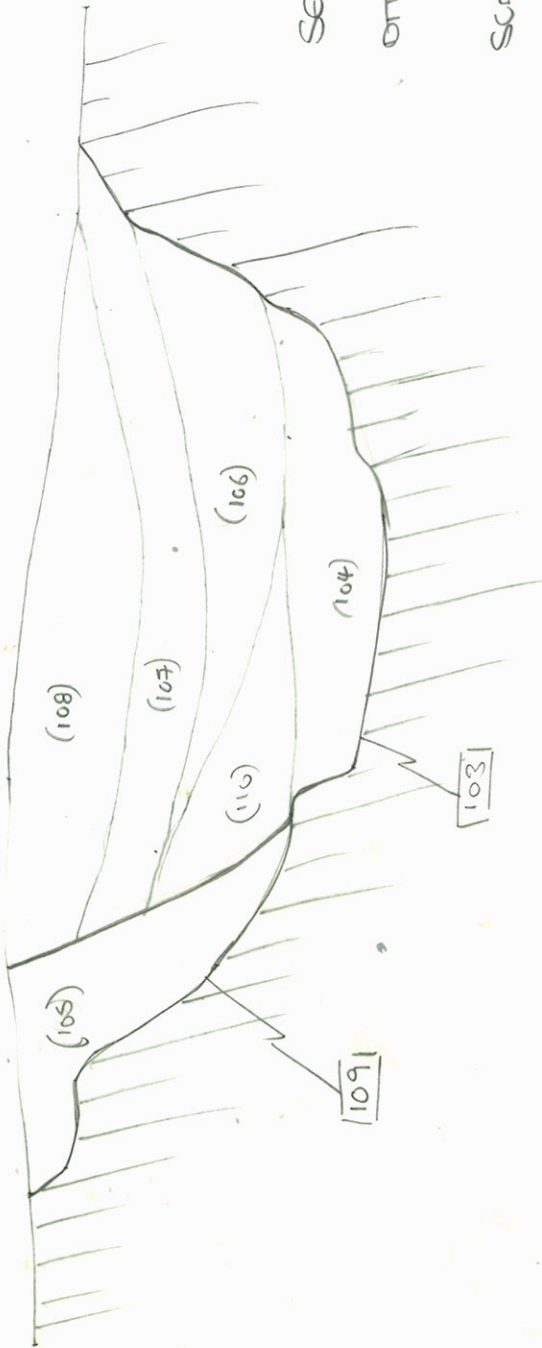
SITE NAME LAND WEST OF STONEHOUSE

Section number	Context(s)	Scale	Drawn by	Size (A1, A4, etc.)	Plan (Sheet no.)
100	DITCH [103]	1:20	BDM	A4	100
101	PIT [111]	1:20	BS	A4	101
102	PIT [114]	↓	↓	↓	↓
103	PIT TREE TUNN [117]	↓	↓	↓	104
104	TREE TUNN [120]	↓	↓	↓	102
105	DITCH/FURROW [123]	1:20	BDM	A4	103
106	LINEAR [134]	1:20	T.O	A4	105
107	Linear [136] terminus	1:20	AM	A4	106
108	LINEAR to [138]	1:20	T.O	A4	105
109	PIT [140]	1:20	"	A4	"
110	PIT [142]	1:20	"	A4	"
111	TREE BOWL/HOLE [145] [147]	1:20	BDM	A4	107
112	CUT OF TREE TUNN [148]	1:20	BS	A4	108
113	Linear [150]	1:20	AM	A4	109
114	PIT [152]	1:20	AM	A4	110
115	HEDGE ROW TERMINUS [154]	1:20	T.O	A4	111
116	ROOT HOLLOW [156]	1:20	T.O	A4	112
117	DITCH [157]	1:20	T.O	A4	113
118	DITCH [158]	1:20	FO	A4	114
119	DITCH [160]	1:20	T.O	A4	115
120	PIT [163]	1:20	AM	A4	116
121	PIT/TREE [164]	1:20	BDM	A4	
122	PIT/TREE [165]	1:20	BDM	A4	
123	POST HOLE [166]	1:20	T.O	A4	119
124	POST HOLE [168]	1:20	"	A4	120
125	POST HOLE [170]	1:20	"	A4	121
126	POST HOLE [172]	1:20	"	A4	122
127	POST HOLE [174]	1:20	"	A4	123
128	POST HOLE [176]	1:20	"	A4	124
129	POST HOLE [178]	1:20	"	A4	125

1020

:- DP 100.2

DP 100.1 :-



SECTION 100

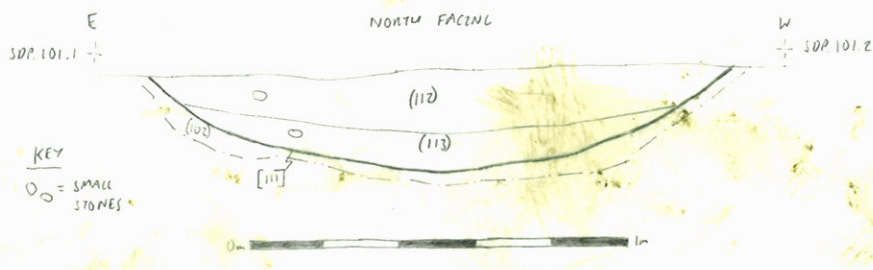
OUTCUT [103] [109]

SCALE 1=20

20-11-18

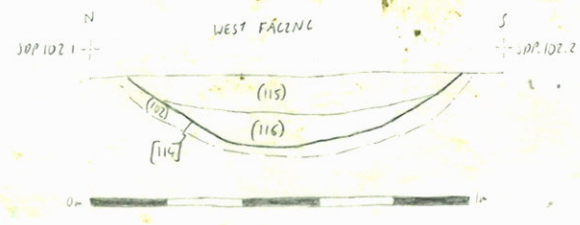


S. 101
S. 102
S. 103
S. 104

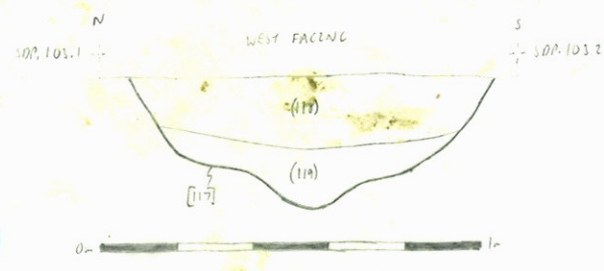


KEY
 ○ = SMALL STONES

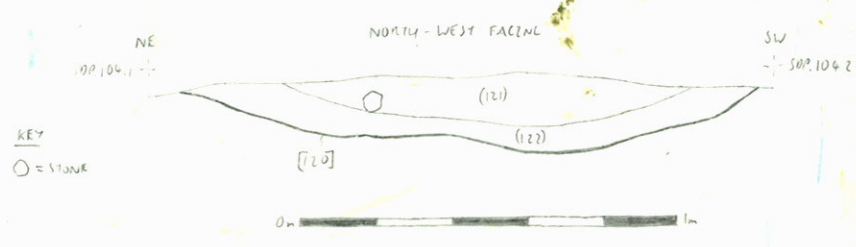
OARAI
 SECTION 101
 PLAN 101
 NORTH FACING SECTION
 OF PLOT [111]
 SCALE 1:20
 BEN SLAVER
 20-11-2018



OARAI
 SECTION 102
 PLAN 101
 WEST FACING SECTION
 OF PLOT [114]
 SCALE 1:20
 BEN SLAVER
 22-11-2018

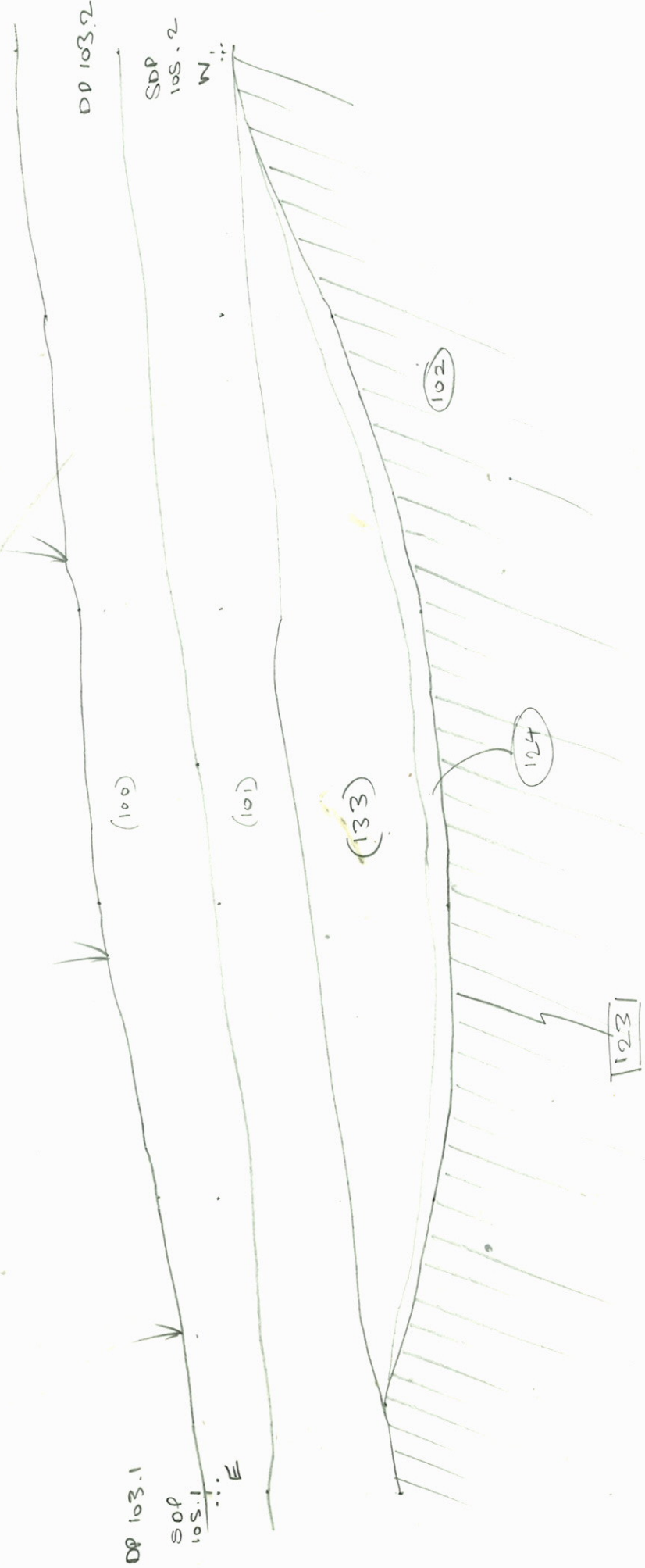


OARAI
 SECTION 103
 PLAN 104
 WEST FACING SECTION
 OF TREE THROW [117]
 SCALE 1:20
 BEN SLAVER
 22-11-2018



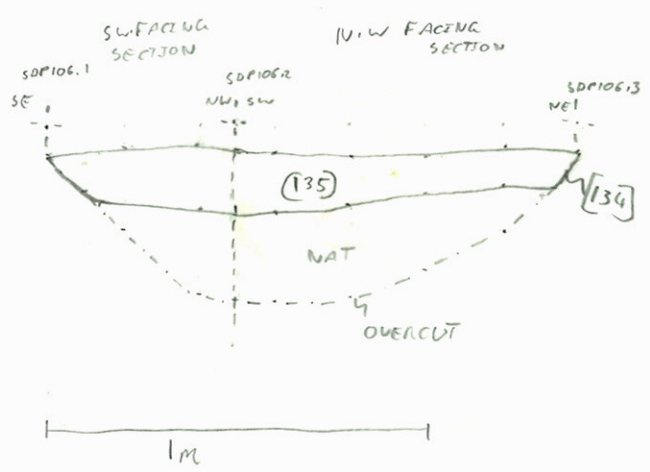
KEY
 ○ = STONE

OARAI
 SECTION 104
 PLAN 102
 NORTH-WEST FACING
 TREE THROW [120]
 SCALE 1:20
 BEN SLAVER
 22-11-2018

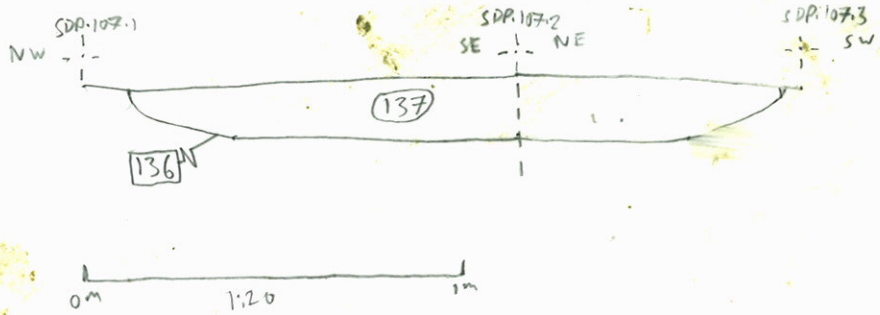


SECTION 105
 DITCH/FURROW [123]
 SCALE 1:20
 BDM 23/11/18

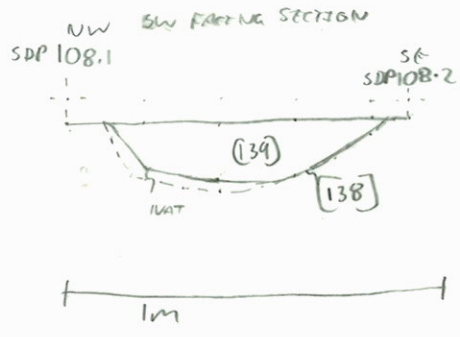
OARA18
S-106
P-105
HEDGE ROW TERMINUS [134]
1:20
T.O
26-11-18



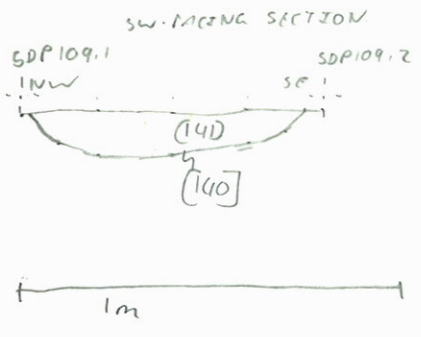
OARA18
S.107
1:20
AM
27/11/18



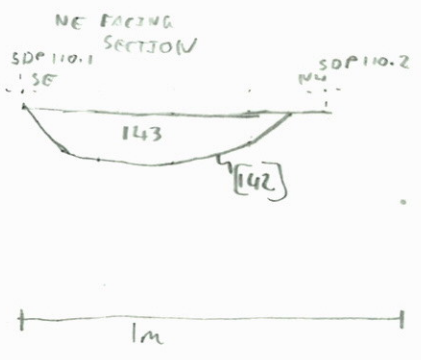
S.108
S.109
S.110



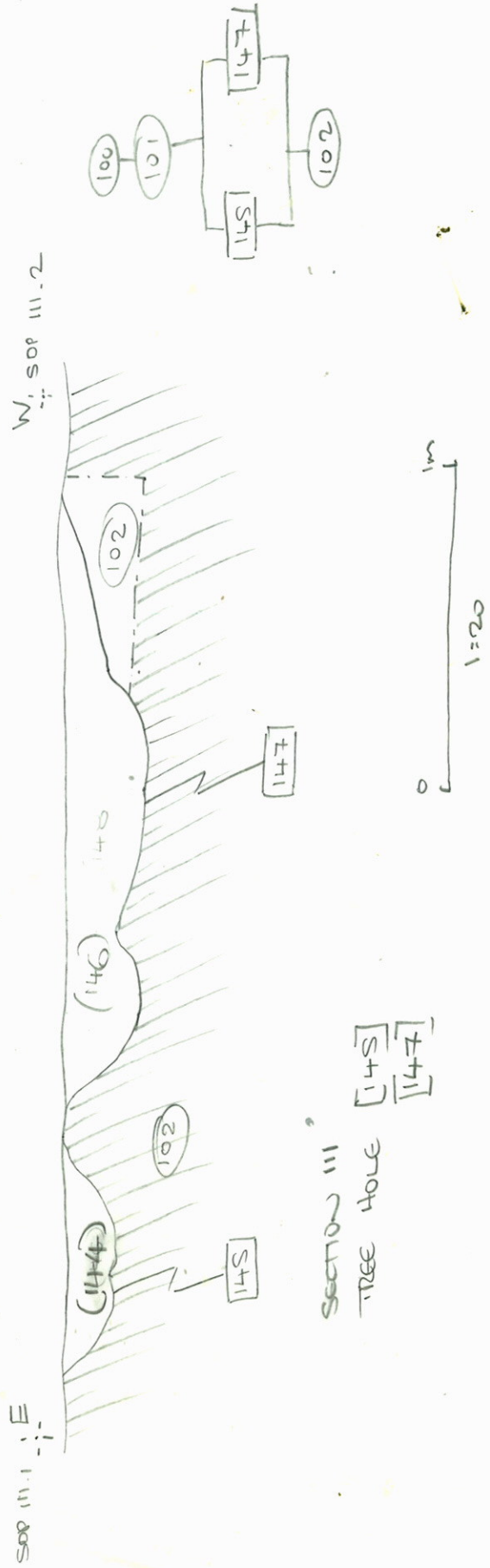
OARRA 18
S.108
P.105
HEDGE ROW [138]
1:20
T.O
26-11-18



OARRA 18
S.109
P.105
ROOT HOLLOW [140]
1:20
T.O
26-11-18

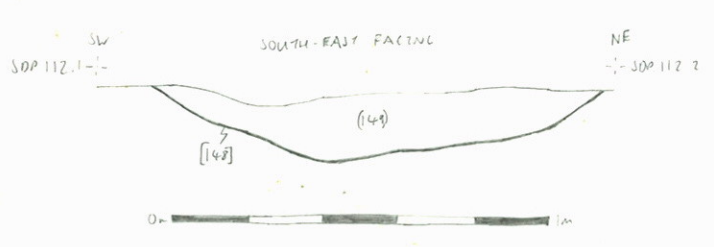


OARRA 18
S.110
P.105
ROOT HOLLOW [142]
1:20
T.O
26-11-18



SECTION III
 TREE HOLE [145]
 [147]

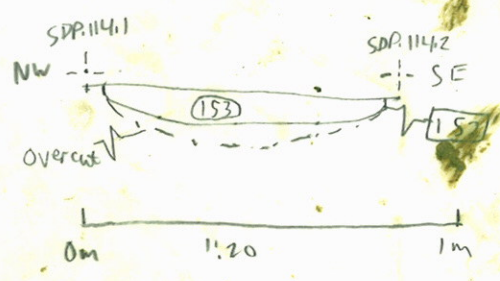
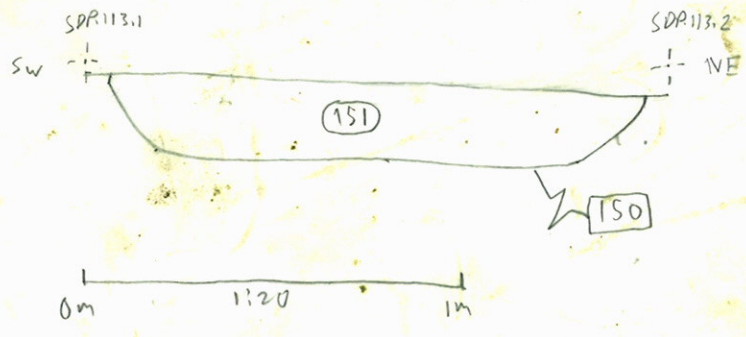
SCALE 1:20
 BOM 26.11.18



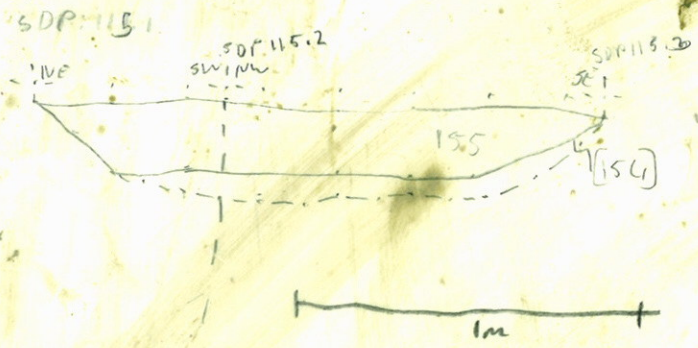
OMANAIB
 SECTION 112
 PLAN 108
 SOUTH-EAST FACING
 SECTION OF TREE
 THROUGH [148]
 SCALE 1:20
 DEN SCADEN
 26-11-2012

S.113
S.114

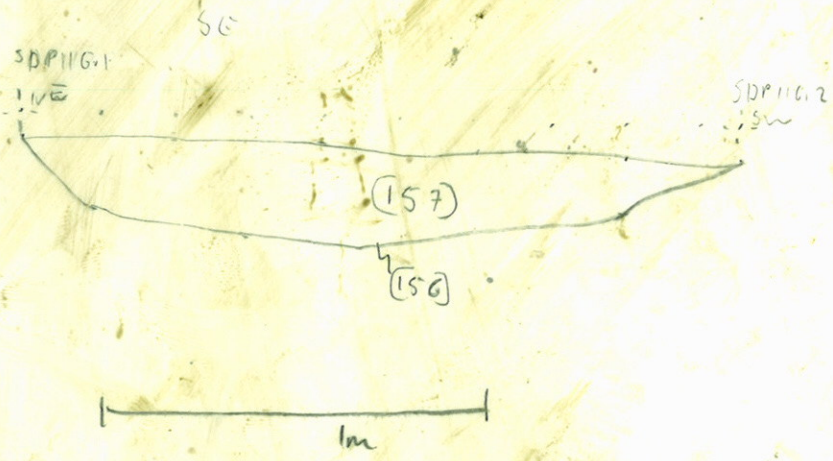
OARA18
S.113
1:20
AM
27/11/18



OARA18
S.114
1:20
AM
27/11/18



OARA 18
 S.115
 P.111
 TERMINUS (154)
 T.0
 28-11-18






OARA 18
 S.116
 P.112
 ROOT HOLLOW (156)
 T.0
 28-11-18

OAKAIG
S. 117
P. 113
DITCH (125)
1:20
T.O
24-11-18

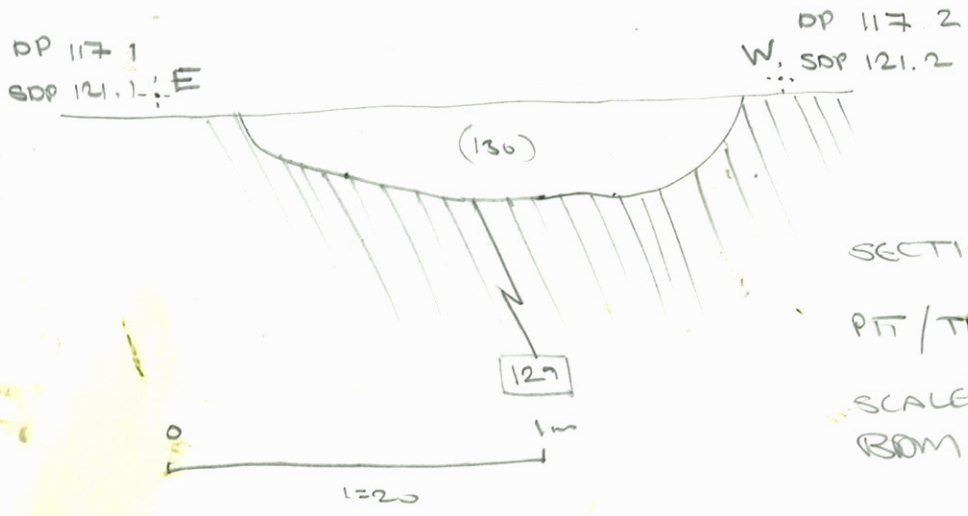
NE
SDP 117.1

SW
SDP 117.2

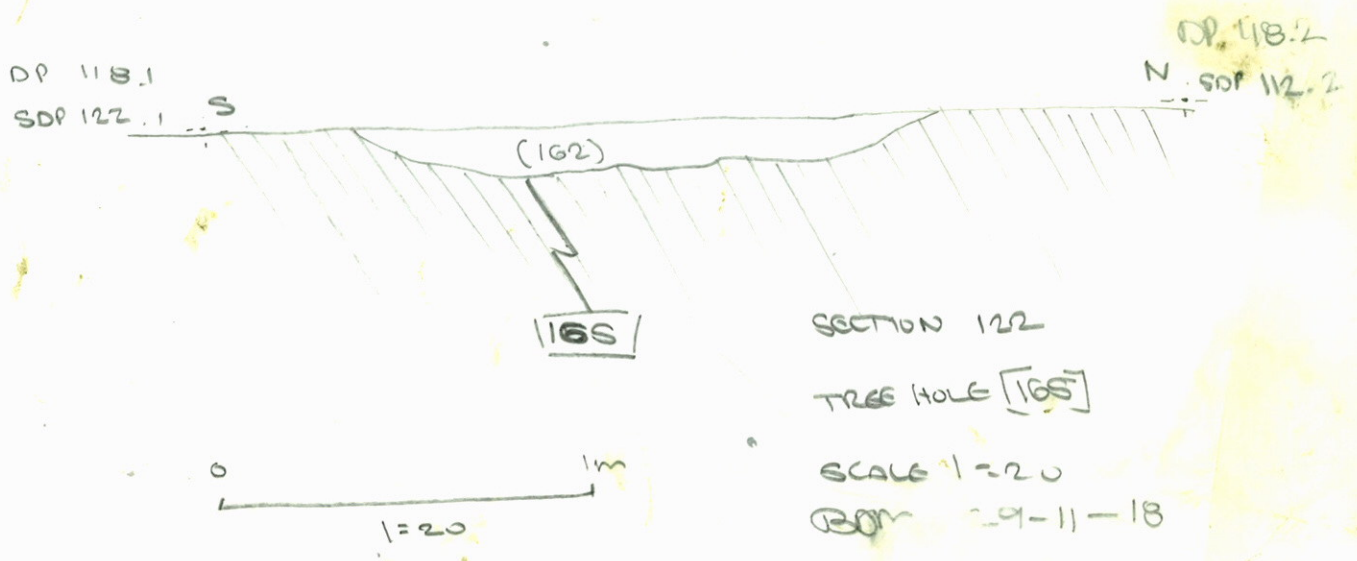




OARA 18
S. 120
1.20
AM
28/11/18



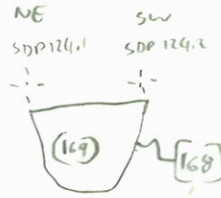
SECTION 121
 PIT/TREE 127
 SCALE 1=20
 BOM 29-11-18



SECTION 122
 TREE HOLE [165]
 SCALE 1=20
 BOM 29-11-18

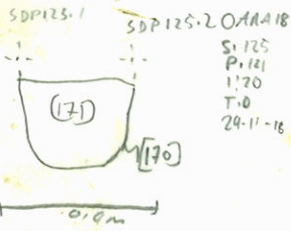


OARA18
S.123
P.119
POST HOLE [166]
1:20
T.O
29-11-18

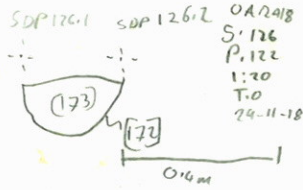


OARA18
S.124
P.120
POST HOLE [168]
1:20
T.O
29-11-18

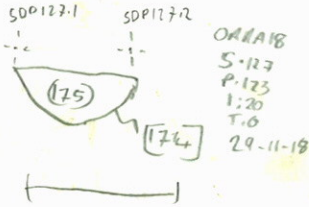
0.4m



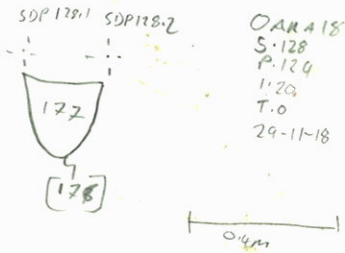
S.125
P.121
1:20
T.O
29-11-18



S.126
P.122
1:20
T.O
29-11-18

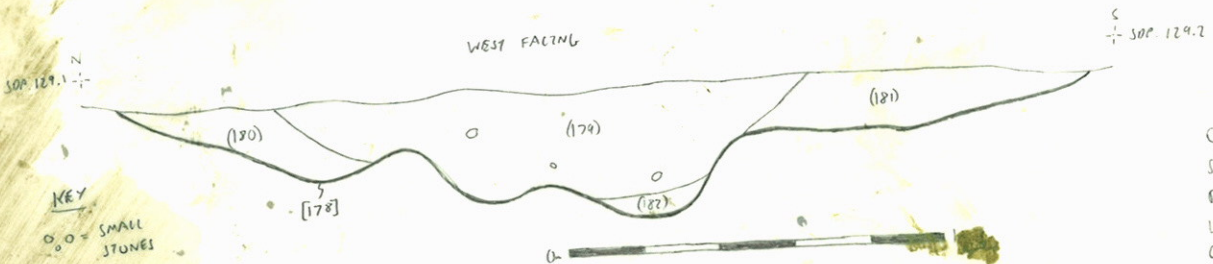


S.127
P.123
1:20
T.O
29-11-18



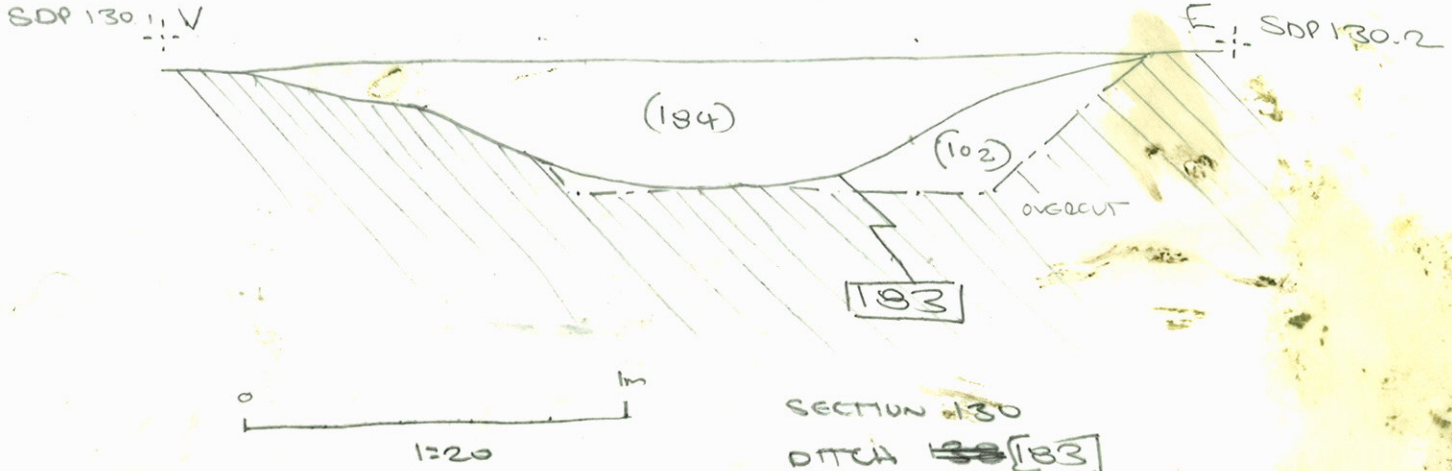
S.128
P.124
1:20
T.O
29-11-18


0.4m



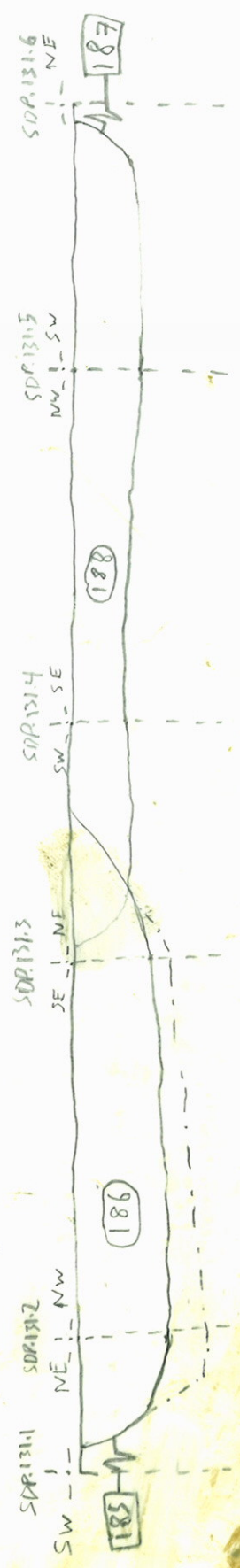
KEY
o.o = SMALL STONES

OARA18
SECTION 129
PLAN 125
WEST FACING SECTION
OF TRENCH THRU [178]
SCALE 1:20
BEN SLADE
30-11-2018



SECTION 130
 DITCH ~~183~~ [183]
 SCALE 1=20
 BOM 30-11-18 


OARAR
S131
30/11/18
AM
1:20

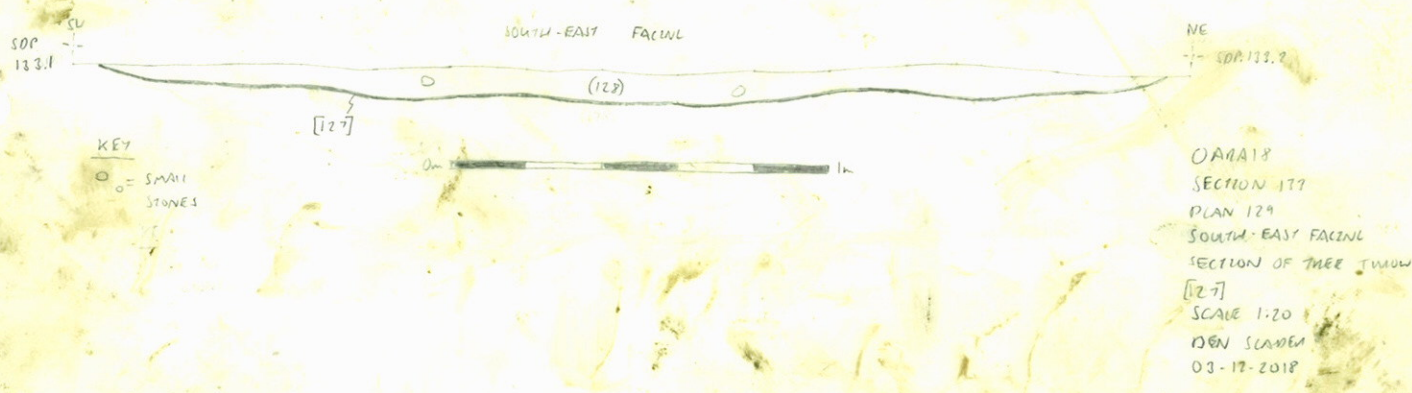


S.132

MATRIX
SUB-SOIL
(132)
(131)
(190)
(189)
NATURAL

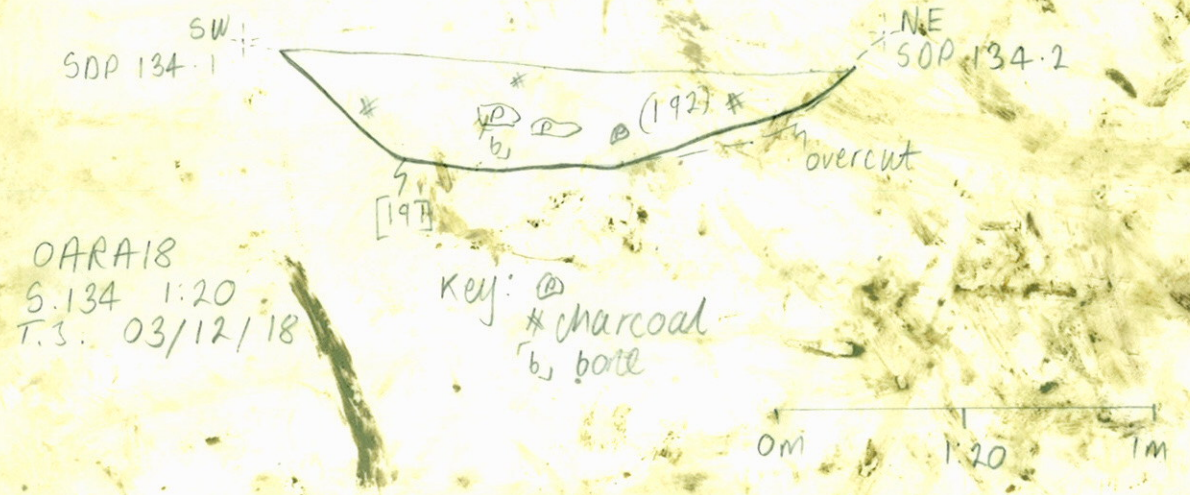
DATA 18
S.132
P.128
DITCHES (131) (189)
T10
30-11-18





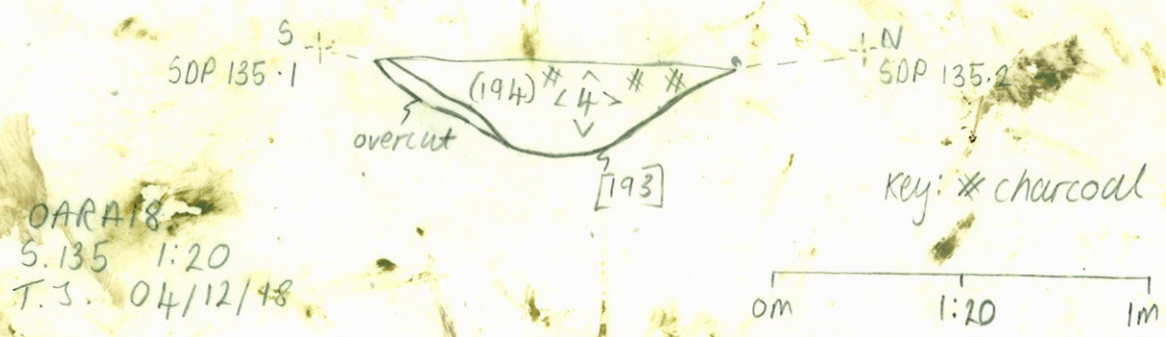
South East facing section of ditch [197]

S.134



East facing section of ditch [193]

S.135



S136

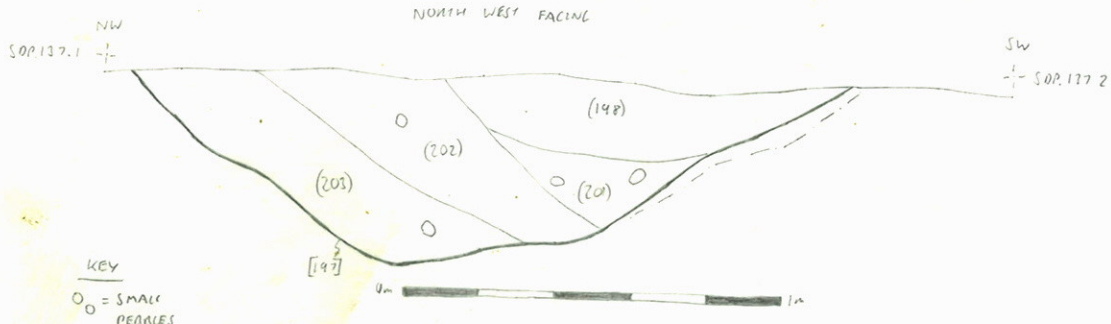
ORRIN
S136
Lauren Bassett
05/12/18
1:20

SE facing section of ditch [195]



~~MATRIX~~
Sub soil

(196)
[195]
(102)
Natural



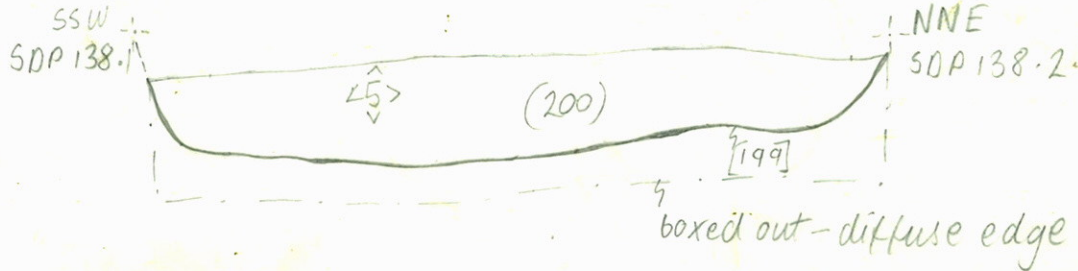
OARA18
 SECTION 137
 PLAN 137
 NORTH-WEST FACING
 SECTION OF TREC
 THROW [197]
 SCALE 1:20
 BEN SLADE?
 04-12-2018

KEY
 ○ = SMALL PERGES

S.138

OARA18
 S.138 1:20
 T.S. 05/12/18

ESE facing section of ditch [199]



0m 1:20 1m