



LEVELS REGISTER

SITE CODE **LN 52**

SITE NAME

SHEET NO **1**

(1.1)

TBM	Backsite	Instrument Height (IH) (TBM+Backsight)	Level number	Foresight	Reduced Level (IH-Foresight)	Comments/Context No(s)/ Small Find No(s)/Plan or Section No(s)
60.49	1.76	62.25	1	2.36	59.89	TR1
			2	2.55	59.7	↓ [103] [103] REF SET ↓ REF SET
			3	2.89	59.36	
			4	2.51	59.74	
			5	2.99	59.26	
			6	1.91	60.34	
			7	2.43	59.82	

(3.1)

60.42	1.76	62.25	1	2.36	60.09	TR3
			2	2.16	60.09	↓ S300 ↓ S300
			3	2.16	60.08	
			4	2.17	60.03	
			5	2.22	59.81	
				2.44		

SITE LH520		EVALUATION TRENCH RECORD SHEET		Trench No. 1
Trench orientation (N-S)		Grid reference		Field No.
Length 30.0m	Width 1.80m	Average depth to top of natural 0.50	Was archaeology present? YES	
Plan Nos? P.100	Section Nos? S.100, 101		Were finds recovered? NO	

If a trench contains only a small number of contexts, and requires only one or two plans and sections, list plans and sections on this sheet. If the trench contains large numbers of contexts use a conventional context check list and plan and section list sheets as necessary.

Context check list / Descriptions

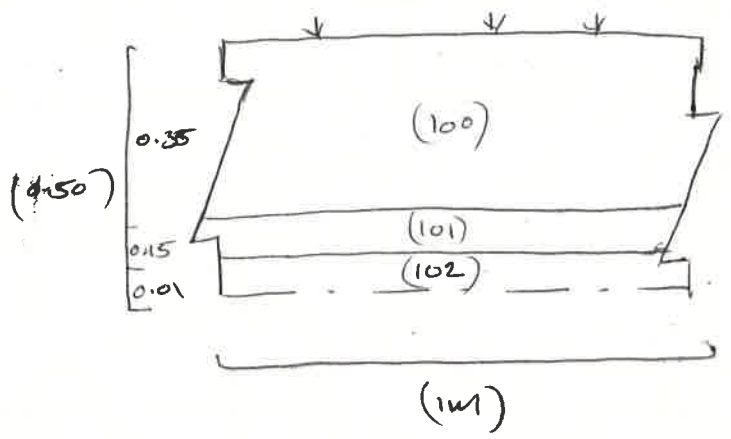
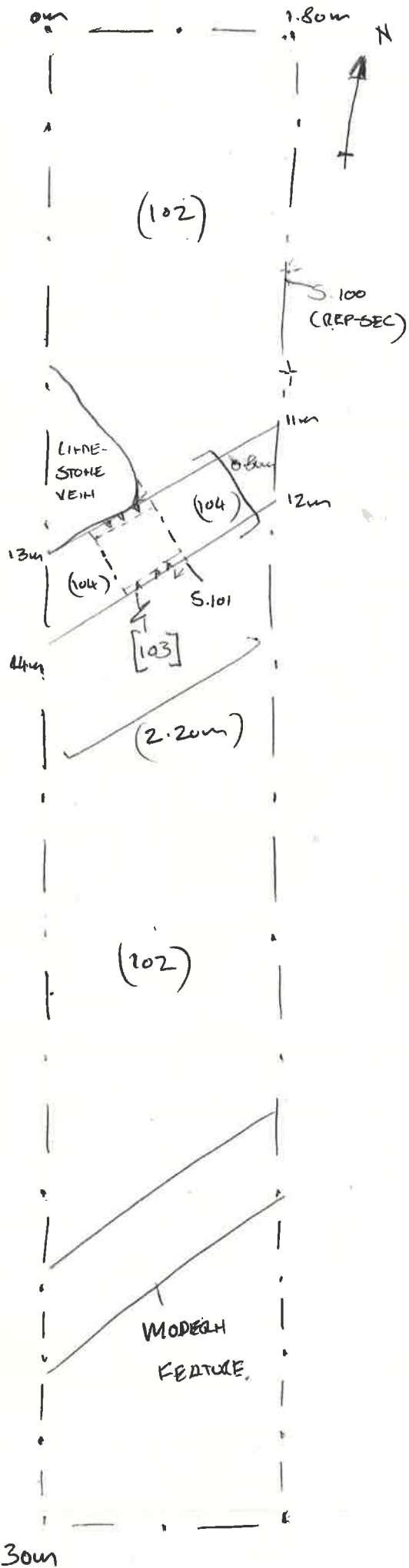
Context No.	Description
(100)	Present topsoil/ploughsoil VERY DARK ^{Brown} SILTY SOIL / TURF D:(0.30ms) SUB-ARABLE (LIME-STONE)
(101)	(SUB-SOIL) MID-BROWNISH GREY / SILTY CLAY/SILT D(0.15m) SMALL STONES
[103]	LINEAR DITCH (SW-NE). W: 0.80m / D: (0.47m) F/B (104) S(101)
(104)	F/O: [103] MID-BROWNISH GREY / SAND W. SOME CLAY Pockets (LIME-STONE SUB-ARABLE) E
(102)	Natural (describe) GREY W. BROWN PATCHES / SAND / SILTY PATCHES. (LIME-STONE) E

Brief description of archaeology/comments

TRENCH REVEALED TWO LINEAR DITCHES (SW-NE) ONE (@ (S) END OF TRENCH) WAS TESTED AND FOUND TO BE MODERN. THE OTHER: [103], WAS TESTED, RECORDED AND REMAINS OF UNKNOWN ORIGIN.

TRENCH SHOT: (12-13) TRENCH WAS EX. WITH REP-SEC: (24-25) 8.9 TONNE 360° 'RUBBER' TRACKS [103]: (20-23) MACHINE.

Recorder AS
Date 19/20/20





CONTEXT RECORD

Context No.

[103]

SITE LHS20

ADDITIONAL SHEETS:

TYPE

DITCH

Trench 1

Context Type: ~~Deposit~~ / Cut / Structure

Check Lists:

Site sub-div ---

Overlain by:

DEPOSIT:

Structure No. ---

Abutted by:

- 1. compaction
- 2. colour
- 3. composition
- 4. inclusion
- 5. thickness
- 6. extent
- 7. comments
- 8. method & conditions

Plan No.
P.100

Cut by:

Filled by: (104)

CUT:

Section No.
P.101

Same as:

Part of:

- 1. shape in plan
- 2. base/sides/top profile
- 3. dimension and depth
- 4. sketch
- 5. truncation
- 6. fill nos
- 7. other comments

Co-Ordinates

Consists of:

Overlies:

Level

Butts:

MASONRY:

Slide No. (20-23)

Cuts: NAT (102)

- 1. materials
- 2. size of bricks etc
- 3. finish of stones
- 4. coursing/bond
- 5. form
- 6. faces
- 7. bond
- 8. dimensions as found
- 9. other comments

Neg No. ---

Fill of:

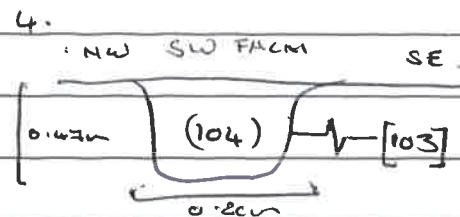
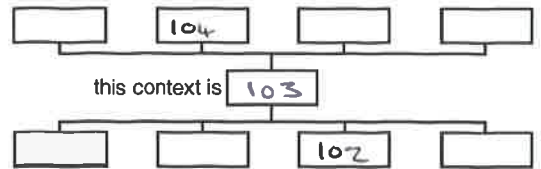
Matrix location ---

Relationships uncertain

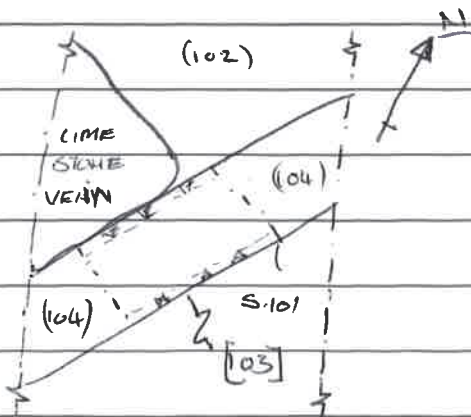
Description (See check lists):

1. LINEAR DITCH (NE-SW)
2. STEEP SIDES (VERTICAL) / FLAT BASE.
3. W: (0.20m) / D: (0.47m) / L: (1.0m slot)
5. N/A
6. (104)

STRATIGRAPHIC MATRIX



Interpretation/Discussion:



DITCH [103], FILLED WITH
A FORM OF REPOSITED MATERIAL (104).
EST DATE: UNKNOWN. PRESUMABLY
PART OF FORMER FIELD SYSTEM.

Finds (tick): None Pot Bone Flint Stone Burnt stone Glass
Metal CBM Wood Leather

Small Finds

Recorder A-S

Samples

Date 14/02/20

Building Materials

Initials



CONTEXT RECORD

Context No.

(104)

SITE L1HS20

ADDITIONAL SHEETS:

TYPE Fill

Trench 1

Context Type: Deposit / ~~Cut~~ / ~~Structure~~

Check Lists:

Site sub-div /

Overlain by: SUB (101)

DEPOSIT:

1. compaction
2. colour
3. composition
4. inclusion
5. thickness
6. extent
7. comments
8. method & conditions

Structure No. /

Abutted by:

Plan No. P. 100

Cut by: /

Filled by: /

Section No. S. 101

Same as: /

Part of: /

CUT:

1. shape in plan
2. base/sides/top profile
3. dimension and depth
4. sketch
5. truncation
6. fill nos
7. other comments

Co-Ordinates /

Consists of: /

Overlies: /

Level

Butts: /

MASONRY:

1. materials
2. size of bricks etc
3. finish of stones
4. coursing/bond
5. form
6. faces
7. bond
8. dimensions as found
9. other comments

Slide No. (20-23)

Cuts: /

Neg No. /

Fill of: [103]

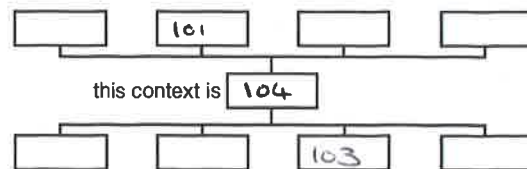
Matrix location /

Relationships uncertain

Description (See check lists):

STRATIGRAPHIC MATRIX

1. SOFT
2. BROWNISH GREY W. DARK BROWN PATCHES
3. SAND W. SOME CLAY POCKETS
4. INFREQUENT SUB-ANGULAR LIMESTONES
5. ~~to~~ D: (0.47m)
6. W: (0.80m) x L: ϕ . 0.0m SLOT



Interpretation/Discussion:

ONLY FILL OF DITCH [103], NO SEEMINGLY
 DERIVED FROM LOCAL MATERIAL (102). NO FINDS
 NO EST DATE.

Finds (tick): None Pot Bone Flint Stone Burnt stone Glass
 Metal CBM Wood Leather

 Small Finds

Recorder A-S

 Samples

Date 19/02/20

 Building Materials

Initials

SITE LHS20		EVALUATION TRENCH RECORD SHEET		Trench No. 2
Trench orientation (NW-SE) NE-200		Grid reference /		Field No. /
Length 30m	Width 180m	Average depth to top of natural 0.45	Was archaeology present? NO	
Plan Nos? /		Section Nos? /		Were finds recovered? NO

If a trench contains only a small number of contexts, and requires only one or two plans and sections, list plans and sections on this sheet. If the trench contains large numbers of contexts use a conventional context check list and plan and section list sheets as necessary.

Context check list / Descriptions

Context No.	Description
(200)	Present topsoil/ploughsoil DARK BROWN / SILTY SOIL / LOAM / INFREQUENT SMALL STONES
(201)	(SUBSOIL) MID/DARKISH BROWN/GREY SAND / INFREQUENT SUB-ANGULAR LIME-STONE.
(202)	Natural (describe) GREY/W. BROWN PATCHES / SAND / LIMESTONE FRAG. THROUGHOUT.

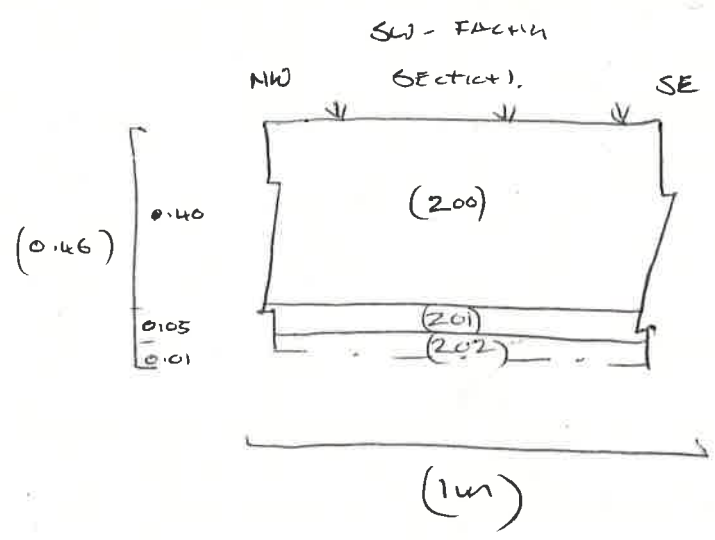

Brief description of archaeology/comments

EX WITH 3.9 TONNE 44" RUBBER TRACKED WALKER, W. 1.80m 'ouch HITCH BUCKET.

TRENCH DEVOID OF ARCHAEOLOGY. CONSISTS OF TOP/SUB OVERLAYING NATRAC OF SAND & LIMESTONE FRAGMENTATION.

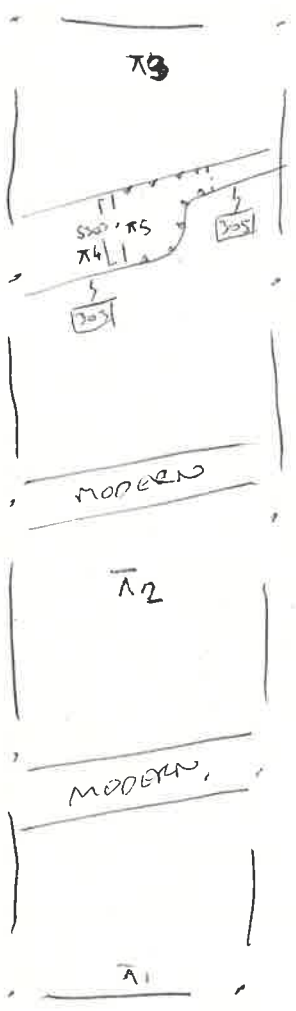

TRENCH SHOT: (14-15)

Recorder AS
Date 19-02-20



SITE		EVALUATION TRENCH RECORD SHEET		Trench No.
LINS 20				3
Trench orientation N/S		Grid reference		Field No.
Length 30	Width 1.6	Average depth to top of natural 0.5	Was archaeology present? <input checked="" type="checkbox"/>	
Plan Nos? 300	Section Nos? 300		Were finds recovered? X	
If a trench contains only a small number of contexts, and requires only one or two plans and sections, list plans and sections on this sheet. If the trench contains large numbers of contexts use a conventional context check list and plan and section list sheets as necessary.				
Context check list / Descriptions				
Context No.	Description			
300	Present topsoil/ploughsoil 0.3m			
301	SUB GRAY SILTY SAND. 0.2m			
302	NAT WHITISH GRAY SAND WITH LAYERED PATCHES.			
303	CUT OF DITCH			
304	FIN OF A			
305	CUT OF DITCH			
306	FIN OF A			
	Natural (describe)			
Brief description of archaeology/comments				
4 LAYERS. UPON TESTING:				
• 1 CONTAINED DRAINAGE PIPE				
• 1 CONTAINED FRENCH DRAIN / CONCRETE.				
• OTHERS WERE [B031/B051]				
			Recorder BL	
			Date 18/2/20.	

REV 82





CONTEXT RECORD

Context No.

303SITE LINS 20

ADDITIONAL SHEETS:

TYPE DITCHTrench 3Context Type: ~~Deposit~~ / Cut / ~~Structure~~

Check Lists:

Site sub-div

Overlain by:

DEPOSIT:

1. compaction
2. colour
3. composition
4. inclusion
5. thickness
6. extent
7. comments
8. method & conditions

Structure No.

Abutted by:

Plan No.

300

Cut by:

Filled by: (304)**CUT:**

1. shape in plan
2. base/sides/top profile
3. dimension and depth
4. sketch
5. truncation
6. fill nos
7. other comments

Section No.

300

Same as:

Part of:

Co-Ordinates

Consists of:

Overlies:

Level

Butts:

MASONRY:

1. materials
2. size of bricks etc
3. finish of stones
4. coursing/bond
5. form
6. faces
7. bond
8. dimensions as found
9. other comments

Slide No. 18-19Cuts: NAT (302) / 3

Neg No.

Fill of:

Matrix location

Relationships uncertain

Description (See check lists):

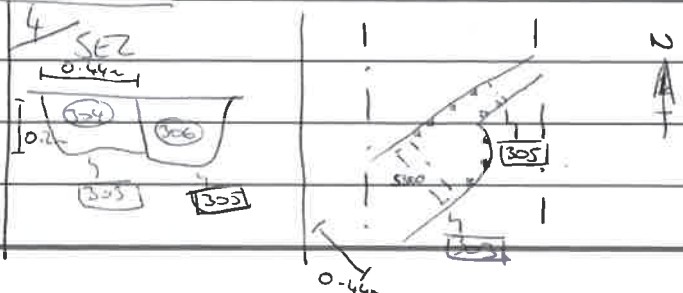
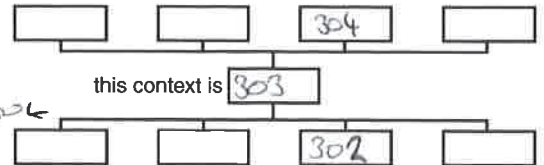
1. LINEAR NE/SW TERMINATING TO NE.

2. ALMOST VERTICAL SIDES. SLIGHTLY WOODENED
BASE.

3. 0.44m WIDE 0.2m DEEP

5. TRUNCATED BY 305.6. (304)7. ~~304~~

STRATIGRAPHIC MATRIX



Interpretation/Discussion:

CUT OF DITCH TERMINATES. NO FINDS.

Finds (tick): None Pot Bone Flint Stone Burnt stone Glass
 Metal CBM Wood Leather

 Small Finds
Recorder BM
 Samples
Date 18/2/20
 Building Materials

Initials



CONTEXT RECORD

Context No.

304SITE LINS20

ADDITIONAL SHEETS:

TYPE FILLTrench 3Context Type: Deposit / ~~Cut~~ / Structure

Check Lists:

Site sub-div

Overlain by: 306 / SUB 301~~DEPOSIT:~~

Structure No.

Abutted by:

1. compaction
2. colour
3. composition
4. inclusion
5. thickness
6. extent
7. comments
8. method & conditions

Plan No.

300

Cut by:

Filled by:

Section No.

300

Same as:

Part of:

~~CUT:~~

1. shape in plan
2. base/sides/top profile
3. dimension and depth
4. sketch
5. truncation
6. fill nos
7. other comments

Co-Ordinates

Consists of:

Overlies: NAT 302

Level

Butts:

~~MASONRY:~~Slide No. 18-19

Cuts:

1. materials
2. size of bricks etc
3. finish of stones
4. coursing/bond
5. form 6. faces
7. bond
8. dimensions as found
9. other comments

Neg No.

Fill of: 303

Matrix location

Relationships uncertain

Description (See check lists):

1. FRAGILE.

2. MID GRAY / BROWN MOTTLED.

3. SILTY SAND.

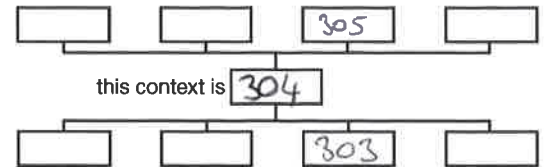
4. CHARCOAL PIECES.

5. 0-2m

6. 0-4m

7 - 8. HAND / COLD / DRY.

STRATIGRAPHIC MATRIX



Interpretation/Discussion:

SINGLE END OF DISCH. NO FINDS. NATURAL DEP.

Finds (tick): None Pot Bone Flint Stone Burnt stone Glass
 Metal CBM Wood Leather

 Small FindsRecorder BH SamplesDate 19/2/20. Building Materials

Initials



CONTEXT RECORD

Context No.

305SITE LINS 20

ADDITIONAL SHEETS:

TYPE DITCHTrench 3Context Type: ~~Deposit / Cut / Structure~~

Check Lists:

Site sub-div

Overlain by:

~~DEPOSIT:~~

Structure No.

Abutted by:

1. compaction
2. colour
3. composition
4. inclusion
5. thickness
6. extent
7. comments
8. method & conditions

Plan No.

300

Cut by:

Filled by: 306

CUT:

Section No.

300

Same as:

Part of:

1. shape in plan
2. base/sides/top profile
3. dimension and depth
4. sketch
5. truncation
6. fill nos
7. other comments

Co-Ordinates

Consists of:

Overlies:

Level

Butts:

MASONRY:

Slide No. 18-19Cuts: 304

1. materials
2. size of bricks etc
3. finish of stones
4. coursing/bond
5. form
6. faces
7. bond
8. dimensions as found
9. other comments

Neg No.

Fill of:

Matrix location

Relationships uncertain

Description (See check lists):

1. LINEAR NE/SW

2. NEAR VERTICAL SIDES. FLAT BASE.

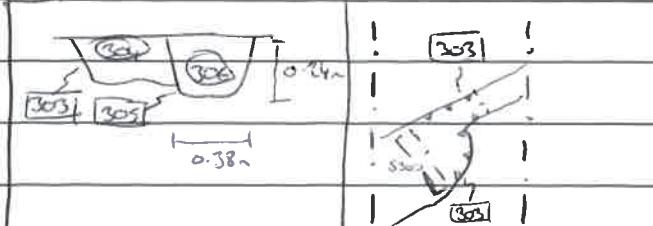
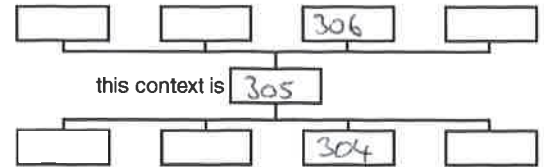
3. 0.38m WIDE, 0.24m DEEP.

4.

5. TRUNCATES 3046. 306

7.

STRATIGRAPHIC MATRIX



Interpretation/Discussion:

CUT OF GULLY. ONE FILL.

Finds (tick): None Pot Bone Flint Stone Burnt stone Glass
 Metal CBM Wood Leather

 Small FindsRecorder PA SamplesDate 19/12/20 Building Materials

Initials



CONTEXT RECORD

Context No. 306

SITE LINS 20

ADDITIONAL SHEETS:

TYPE FM

Trench 3

Context Type: Deposit / Cut / Structure

Check Lists:

Site sub-div

Overlain by: SUB 301

- DEPOSIT:**
1. compaction
 2. colour
 3. composition
 4. inclusion
 5. thickness
 6. extent
 7. comments
 8. method & conditions

Structure No.

Abutted by:

Plan No.

300

Cut by:

Filled by:

- CUT:**
1. shape in plan
 2. base/sides/top profile
 3. dimension and depth
 4. sketch
 5. truncation
 6. fill nos
 7. other comments

Section No.

300

Same as:

Part of:

Co-Ordinates

Consists of:

Overlies: 304 / NAT 302

- MASONRY:**
1. materials
 2. size of bricks etc
 3. finish of stones
 4. coursing/bond
 5. form
 6. faces
 7. bond
 8. dimensions as found
 9. other comments

Level

Butts:

Slide No. 18-19

Cuts:

Neg No.

Fill of: 305

Matrix location

Relationships uncertain

Description (See check lists):

STRATIGRAPHIC MATRIX

1. FRAGILE

2. MID GRAY/BROWN MOTTLED WITH LIGHT GRAY.

3. SILTY SAND.

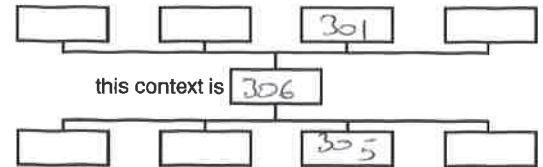
4. OCCASIONAL CHARCOAL FLECKS.

5. 0-24m

7. -

6. 0-38m

8. WARM/COLD/DRY.



Interpretation/Discussion:

SINGLE FM. NO FINDS. NATURAL DEP.

Finds (tick): None Pot Bone Flint Stone Burnt stone Glass
Metal CBM Wood Leather

Small Finds

Recorder RL

Samples

Date 19/2/20.

Building Materials

Initials