



# LEVELS REGISTER

SITE CODE		SITE NAME				SHEET NO
TBM	Backsite	Instrument Height (IH) (TBM+Backsight)	Level number	Foresight	Reduced Level (IH-Foresight)	Comments/Context No(s)/ Small Find No(s)/Plan or Section No(s)
47-60	1.55	49-15	1	2.61	46.54	TR 6 EAST
	↓	↓	2	2.57	46.58	MID
			3	2.59	46.56	WEST
			4	2.60	46.55	604
			5	2.76	46.39	
			6	2.51	46.64	606
			7	2.74	46.41	
			8	2.59	46.56	609
	↓	↓	9	2.9	46.25	
47-45	1.71	49-16	1	2.56	46.6	TR 5 WEST
	↓	↓	2	2.47	46.69	MID
			3	2.62	46.54	EAST
			4	2.45	46.71	505
			5	2.65	46.51	
			6	2.60	46.56	508
	↓	↓	7	2.67	46.49	
47-53	1.59	49-12	1	2.45	46.67	TR 7 N
	↓	↓	2	2.53	46.59	M
			3	2.53	46.59	S
			4	2.50	46.62	710
			5	2.82	46.3	
			6	2.46	46.66	809
			7	2.56	46.56	807
	↓	↓	8	2.76	46.36	

SITE <b>WALU 20</b>	<b>EVALUATION TRENCH RECORD SHEET</b>	Trench No. <b>5</b>
------------------------	---------------------------------------	------------------------

Trench orientation <b>E/W</b>	Grid reference	Field No.
Length <b>20.5</b> Width <b>1.6m</b>	Average depth to top of natural <b>1.05m</b>	Was archaeology present? <input checked="" type="checkbox"/>
Plan Nos? <b>500</b>	Section Nos? <b>500-501</b>	Were finds recovered? <input checked="" type="checkbox"/>

If a trench contains only a small number of contexts, and requires only one or two plans and sections, list plans and sections on this sheet. If the trench contains large numbers of contexts use a conventional context check list and plan and section list sheets as necessary.

**Context check list / Descriptions**      **PHOTOS 29/30**

Context No.	Description
500	<del>Present topsoil/ploughsoil</del> <b>TARMAK</b>
501	<b>CONCRETE</b>
502	<b>TARMAK</b>
503	<b>SUB - (BURIED SUBSOIL, N. GREY BROWN SANDY SILT)</b>
504	<b>NAT - YELLOW SAND, CHALKY PATCHES.</b>
505	<b>CUT OF IRREGULAR FEATURE</b> } <b>S500</b>
506	<b>FILL OF [506]</b> }
507	<b>FILL OF [510]</b> }
508	<b>CUT OF DITCH TERMINUS</b> } <b>S501</b>
509	<b>FILL OF [508]</b> }
510	<del>TERMINUS</del> <b>PIT, S500</b>
511	<b>FILL OF [505]</b>
	Natural (describe)

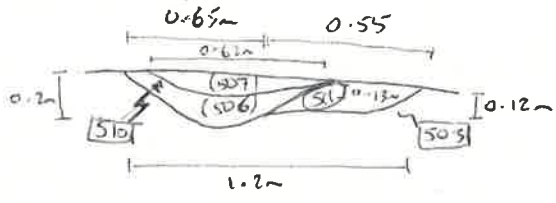
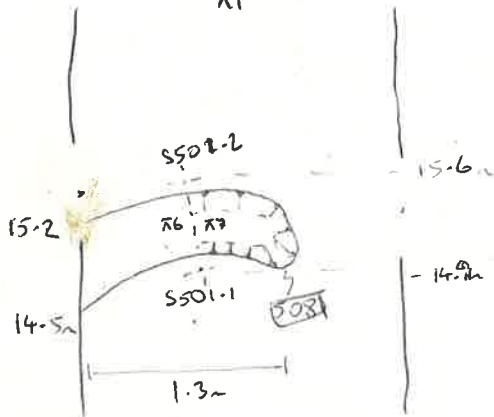
**Brief description of archaeology/comments**

**TRENCH CONTAINED LINEAR, 1 TERMINUS & 1 PIT. NO FINDS RECOVERED.**

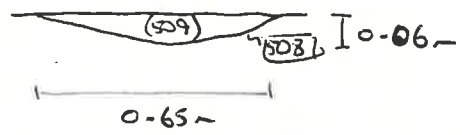
Recorder <b>[Signature]</b>
Date <b>28/1/20.</b>

20.5m

$\pi 1$

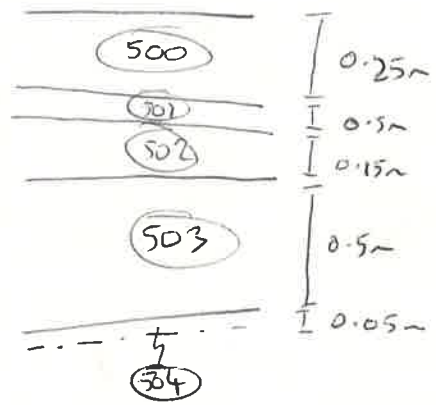


(506) - F. CLAYEY SANDY SILT LG.  
 (507) - " " " " D.G + STONES


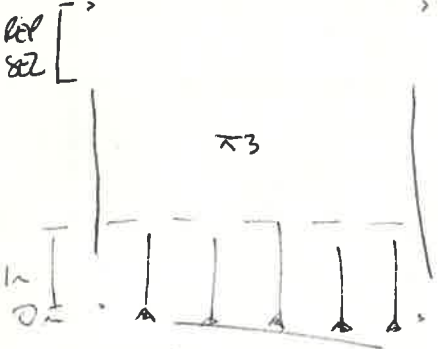
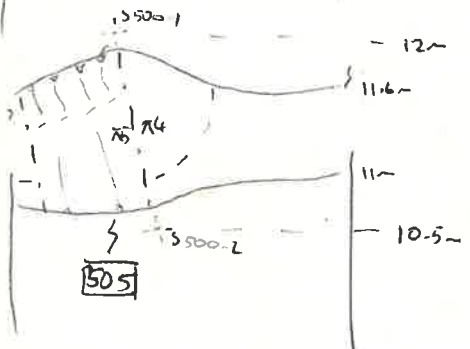


(509) - F. CLAYEY SILT.  
 LG, OCC. CHARL. FLECKS

REP SEZ



$\pi 2$





# CONTEXT RECORD

Context No.

**505**SITE **WAWUO**

ADDITIONAL SHEETS:

TYPE **DITCH**Trench **5**Context Type: ~~Deposit~~ / Cut / ~~Structure~~

Check Lists:

Site sub-div

Overlain by:

~~DEPOSIT:~~

Structure No.

Abutted by:

1. compaction
2. colour
3. composition
4. inclusion
5. thickness
6. extent
7. comments
8. method & conditions

Plan No.

**500**

Cut by:

Filled by: **(511)**

CUT:

Section No.

**500**

Same as:

Part of:

1. shape in plan
2. base/sides/top profile
3. dimension and depth
4. sketch
5. truncation
6. fill nos
7. other comments

Co-Ordinates

Consists of:

Overlies:

Level

Butts:

~~MASONRY:~~Slide No. **43-44.**Cuts: **(514)**

1. materials
2. size of bricks etc
3. finish of stones
4. coursing/bond
5. form
6. faces
7. bond
8. dimensions as found
9. other comments

Neg No.

Fill of:

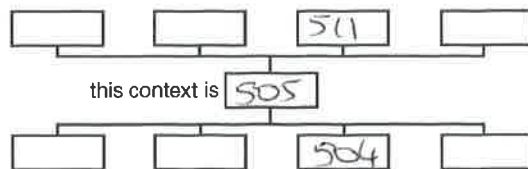
Matrix location

Relationships uncertain

Description (See check lists):

STRATIGRAPHIC MATRIX

1. LINEAR N/S.
2. SLOPING SIDE. FLAT BASE.
3. 0.55m WIDE. 0.12m DEEP.
4. SEE BACK OF TR SHEET.
5. TRUNCATED BY **510**
6. **(511)**
7. —



Interpretation/Discussion:

SIMILAR TO DITCHES IN OTHER TRENCHES LIKELY  
AGRICULTURAL BOUNDARIES. NO DATING.

Finds (tick): None  Pot  Bone  Flint  Stone  Burnt stone  Glass   
Metal  CBM  Wood  Leather

Small Finds

Recorder **CA**

Samples

Date **28/1/20**

Building Materials

Initials



# CONTEXT RECORD

Context No.

506SITE Waucho

ADDITIONAL SHEETS:

TYPE FILTrench 5.

Context Type: Deposit / Cut / Structure

Check Lists:

Site sub-div

Overlain by: 507

DEPOSIT:

Structure No.

Abutted by:

1. compaction
2. colour
3. composition
4. inclusion
5. thickness
6. extent
7. comments
8. method & conditions

Plan No.

500

Cut by:

Filled by:

Section No.

500

Same as:

Part of:

~~CUT:~~

1. shape in plan
2. base/sides/top profile
3. dimension and depth
4. sketch
5. truncation
6. fill nos
7. other comments

Co-Ordinates

Consists of:

Overlies: 500/504

MASONRY:

Level

Butts:

1. materials
2. size of bricks etc
3. finish of stones
4. coursing/bond
5. form
6. faces
7. bond
8. dimensions as found
9. other comments

Slide No. 43-44

Cuts:

Neg No.

Fill of: 510

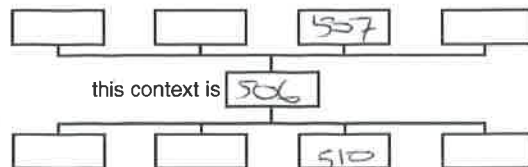
Matrix location

Relationships uncertain

Description (See check lists):

STRATIGRAPHIC MATRIX

1. FRAGILE
2. MID GREY.
3. SANDY SILT
4. OCCASIONAL PEBBLE.
5. 0.07m
6. 0.40m
7. /
8. HARD/SET.



Interpretation/Discussion:

LOWER FIL OF PIT. NO FINDS. NATURAL SILT.

Finds (tick): None  Pot  Bone  Flint  Stone  Burnt stone  Glass   
 Metal  CBM  Wood  Leather

 Small FindsRecorder [Signature] SamplesDate 28/1/20. Building Materials

Initials



# CONTEXT RECORD

Context No.

507SITE WALW20

ADDITIONAL SHEETS:

TYPE FILTrench 5Context Type: Deposit / ~~Cut~~ / Structure

Check Lists:

Site sub-div

Overlain by: 503

DEPOSIT:

Structure No.

Abutted by:

1. compaction
2. colour
3. composition
4. inclusion
5. thickness
6. extent
7. comments
8. method & conditions

Plan No.

500

Cut by:

Filled by:

Section No.

500

Same as:

Part of:

~~CUT:~~

1. shape in plan
2. base/sides/top profile
3. dimension and depth
4. sketch
5. truncation
6. fill nos
7. other comments

Co-Ordinates

Consists of:

Overlies: 506

Level

Butts:

~~MASONRY:~~Slide No. 43-44

Cuts:

1. materials
2. size of bricks etc
3. finish of stones
4. coursing/bond
5. form
6. faces
7. bond
8. dimensions as found
9. other comments

Neg No.

Fill of: 510

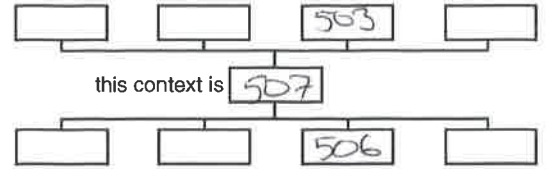
Matrix location

Relationships uncertain

Description (See check lists):

STRATIGRAPHIC MATRIX

1. FRAGILE
2. DARK GREY.
3. SANDY SILT.
4. SOME PEBBLES.
5. 0.13m
6. 0.62m
7. / 8. HAND / NET.



Interpretation/Discussion:

UPPER FIL OF PIT. PROBABLE BALIFIELD L  
NO FINDS.

Finds (tick): None  Pot  Bone  Flint  Stone  Burnt stone  Glass   
Metal  CBM  Wood  Leather

 Small Finds
Recorder SM
 Samples
Date 28/1/20
 Building Materials

Initials



# CONTEXT RECORD

Context No.

508SITE WALU 20

ADDITIONAL SHEETS:

TYPE DITCH TERR.Trench 5Context Type: Deposit / Cut / Structure

Check Lists:

Site sub-div

Overlain by:

DEPOSIT:

Structure No.

Abutted by:

1. compaction
2. colour
3. composition
4. inclusion
5. thickness
6. extent
7. comments
8. method & conditions

Plan No.

500

Cut by:

Filled by: 509CUT:

Section No.

501

Same as:

Part of:

1. shape in plan
2. base/sides/top profile
3. dimension and depth
4. sketch
5. truncation
6. fill nos
7. other comments

Co-Ordinates

Consists of:

Overlies:

Level

Butts:

MASONRY:Slide No. 45-48Cuts: 504

1. materials
2. size of bricks etc
3. finish of stones
4. coursing/bond
5. form
6. faces
7. bond
8. dimensions as found
9. other comments

Neg No.

Fill of:

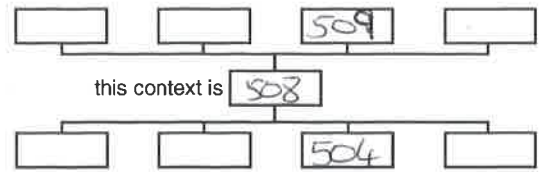
Matrix location

Relationships uncertain

Description (See check lists):

STRATIGRAPHIC MATRIX

1. TERMINUS OF CURVING DITCH.
2. FLAT BASE. SHALLOW ~~SLOPING~~ SIDES.
3. 0.65m WIDE. 0.06m DEEP.
4. SEE BANK OF TR STREET.
5. /
6. 509
7. /



Interpretation/Discussion:

CURVING DITCH. DIFFERENT TO OTHER LAYERS SEEN.  
NO FINDS UNKNOWN FUNCTIONS.

Finds (tick): None [ ] Pot [ ] Bone [ ] Flint [ ] Stone [ ] Burnt stone [ ] Glass [ ]  
 Metal [ ] CBM [ ] Wood [ ] Leather [ ]

 Small Finds
Recorder RL
 Samples
Date 28/1/20
 Building Materials

Initials



# CONTEXT RECORD

Context No.

509SITE WAW 20

ADDITIONAL SHEETS:

TYPE FMTrench SContext Type: Deposit / ~~Cut / Structure~~

Check Lists:

Site sub-div

Overlain by: 503

DEPOSIT:

Structure No.

Abutted by:

1. compaction
2. colour
3. composition
4. inclusion
5. thickness
6. extent
7. comments
8. method & conditions

Plan No.

Cut by:

500

Filled by:

~~CUT:~~

Section No.

Same as:

501

Part of:

1. shape in plan
2. base/sides/top profile
3. dimension and depth
4. sketch
5. truncation
6. fill nos
7. other comments

Co-Ordinates

Consists of:

Overlies: 502~~MASONRY:~~

Level

Butts:

Slide No. 45-48

Cuts:

1. materials
2. size of bricks etc
3. finish of stones
4. coursing/bond
5. form
6. faces
7. bond
8. dimensions as found
9. other comments

Neg No.

Fill of: 508

Matrix location

Relationships uncertain

Description (See check lists):

STRATIGRAPHIC MATRIX

1. FRAGILE



2. LIGHT GREY

this context is 509

3. CLAYEY SILT

4. OCCASIONAL CHARCOAL FLECKS.

5. 0.06~

6. 0.65~

7. — 8. HAND/WET.

Interpretation/Discussion:

SHALE FM. NATURAL SPLITTING. NO FINDS.
 Finds (tick): None [] Pot [] Bone [] Flint [] Stone [] Burnt stone [] Glass []  
 Metal [] CBM [] Wood [] Leather []
 Small FindsRecorder BM SamplesDate 28/1/20 Building Materials

Initials





# CONTEXT RECORD

Context No.

510

SITE WAWRD

ADDITIONAL SHEETS:

TYPE PITTrench 5Context Type: Deposit / Cut / Structure

Check Lists:

Site sub-div

Overlain by:

~~DEPOSIT:~~

Structure No.

Abutted by:

1. compaction
2. colour
3. composition
4. inclusion
5. thickness
6. extent
7. comments
8. method & conditions

Plan No.

500

Cut by:

Filled by:

506 / 507~~CUT:~~

Section No.

500

Same as:

Part of:

1. shape in plan
2. base/sides/top profile
3. dimension and depth
4. sketch
5. truncation
6. fill nos
7. other comments

Co-Ordinates

Consists of:

Overlies:

Level

Butts:

~~MASONRY:~~Slide No. 43-44

Cuts:

511 / 504

1. materials
2. size of bricks etc
3. finish of stones
4. coursing/bond
5. form
6. faces
7. bond
8. dimensions as found
9. other comments

Neg No.

Fill of:

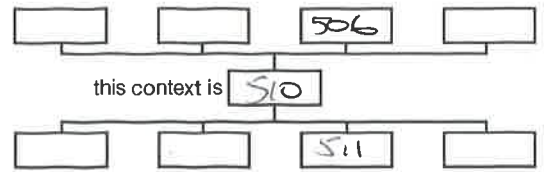
Matrix location

Relationships uncertain

Description (See check lists):

STRATIGRAPHIC MATRIX

1. SUB CIRCULAR.
2. SLOPED SIDES / CONCAVE BASE.
3. 0.7m WIDE. 0.2m DEEP.
4. SEE TRENCH SHEET: BALK.
5. TRUNCATED 505.
6. 506 / 507
- 7.



Interpretation/Discussion:

CUT OF PIT TRUNCATING DISC. TWO FMS NO FINDS - UNKNOWN USE.

Finds (tick): None [ ] Pot [ ] Bone [ ] Flint [ ] Stone [ ] Burnt stone [ ] Glass [ ]  
 Metal [ ] CBM [ ] Wood [ ] Leather [ ]

Small Finds

Recorder [Signature]

Samples

Date 28/1/20

Building Materials

Initials



# CONTEXT RECORD

Context No.

511

SITE WALU20

ADDITIONAL SHEETS:

TYPE FILL

Trench 5

Context Type: Deposit / ~~Cut~~ / Structure

Check Lists:

Site sub-div

Overlain by: 506 503

DEPOSIT:

Structure No.

Abutted by:

- 1. compaction
- 2. colour
- 3. composition
- 4. inclusion
- 5. thickness
- 6. extent
- 7. comments
- 8. method & conditions

Plan No. 500

Cut by: 510

Filled by:

~~CUT:~~

Section No. 500

Same as:

- 1. shape in plan
- 2. base/sides/top profile
- 3. dimension and depth
- 4. sketch
- 5. truncation
- 6. fill nos
- 7. other comments

Co-Ordinates

Consists of:

Overlies:

Level

Butts:

~~MASONRY:~~

Slide No. 43-44

Cuts:

- 1. materials
- 2. size of bricks etc
- 3. finish of stones
- 4. coursing/bond
- 5. form
- 6. faces
- 7. bond
- 8. dimensions as found
- 9. other comments

Neg No.

Fill of: 505

Matrix location

Relationships uncertain

Description (See check lists):

STRATIGRAPHIC MATRIX

1. FRAGILE



2. LIGHT GREY

this context is 511

3. SANDY SILT.

4. —

5. 0.12m

6. 0.55m

7. — 8. HAND/LET.

Interpretation/Discussion:

DOUBLE FILL OF ODSUM. NATURAL DEP. NO FINDS

Finds (tick): None [] Pot [] Bone [] Flint [] Stone [] Burnt stone [] Glass []  
Metal [] CBM [] Wood [] Leather []

Small Finds

Recorder RL

Samples

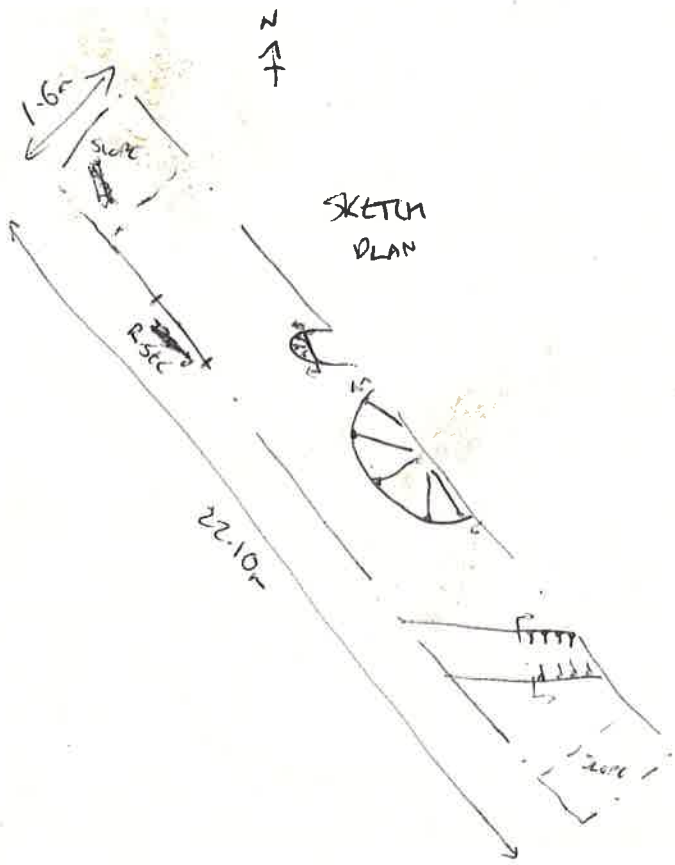
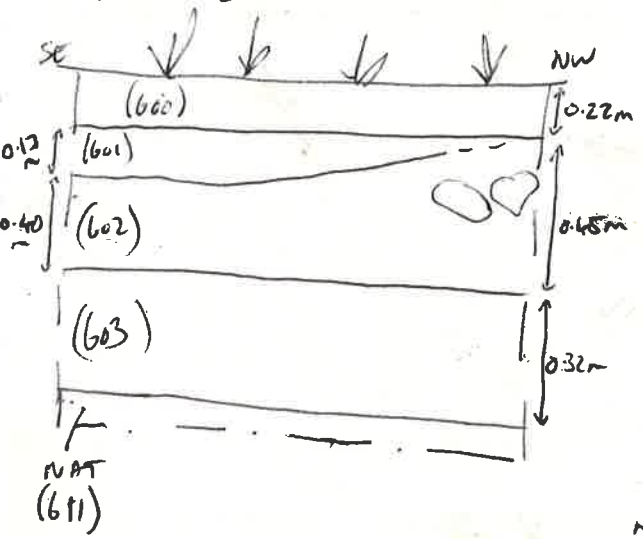
Date 28/1/20

Building Materials

Initials

SITE		EVALUATION TRENCH RECORD SHEET		Trench No.
WALU 20				6
Trench orientation NW-SE		Grid reference /		Field No. /
Length 22.10m	Width 1.60m	Average depth to top of natural 1.10m	Was archaeology present? Y	
Plan Nos? 600		Section Nos? 600, 601, 602	Were finds recovered? N	
<p>If a trench contains only a small number of contexts, and requires only one or two plans and sections, list plans and sections on this sheet. If the trench contains large numbers of contexts use a conventional context check list and plan and section list sheets as necessary.</p>				
Context check list / Descriptions				
Context No.	Description			
600	Present topsoil/ploughsoil MADE GROUND <sup>FRIABLE SANDY SILT</sup> DARK CLAY BROWN. FRED RUBBLE + CUBBISH <span style="float: right;">↑ 0.02m</span>			
601	APPROX 6m L IN BOTH TRENCH SECS. TO NW + CENTER. BAND OF DEMO. LIGHT WHITISH YELLOW. FRED CLAY. FRIABLE SAND <span style="float: right;">↑ 0.17m</span>			
602	MADE GROUND DARK BROWN/BLACK. CBM + CUBBIE STICKY. CLAYEN SILT <span style="float: right;">↑ 0.45m</span>			
603	SUBSID(?) MID REDDISH BROWN FINE CLAYEN SILT. MOD. GRAVEL <span style="float: right;">↓ 0.32m</span>			
[604]	GULLY TERMINUS S. 600 L 0.79m x W 0.57m x D. 0.15m			
(605)	SOLE FILL OF GULLY TERMINUS.			
[606]	PIT S. 601 L 1.08m x W 1.96m x D. 0.26m			
(607)	BLACKISH PIT FILL			
(608)	REDDISH PIT FILL			
[609]	DITCH ENE-WSW S. 602 L 2.1m x W 0.88m x D 0.32m			
(610)	SOLE DITCH FILL			
(611)	FINE + FINE. CHANGING. <sup>DARK</sup> REDDISH BROWN + <sup>LIGHT</sup> BROWNISH ORANGE + GREYISH BROWN + LIGHT Natural (describe) BROWNISH WHITE CLAYEN SILT w/ PLINT GRAVEL PATCHES + SPORADIC WHITE FLECKING.			
Brief description of archaeology/comments				
1x LINEAR ESE-WNW DIGI: 38 - 35/40 S. 600/2				
1x GULLY TERMINUS E-W DIGI: 31-33 S. 600				
1x PIT. DIGI: 34-37 S. 601				
NO FINDS RECOVERED				
TRENCH SHOTS: 21 - 24				
				Recorder CC
				Date 28/01/2020

# REP SEC





# CONTEXT RECORD

Context No.

**[604]**SITE **WAZU**ADDITIONAL SHEETS: TYPE **Gully TERMINUS**Trench **6**Context Type: ~~Deposit / Cut / Structure~~

Check Lists:

Site sub-div 

Overlain by:

DEPOSIT:

Structure No. Abutted by: 

1. compaction
2. colour
3. composition
4. inclusion
5. thickness
6. extent
7. comments
8. method & conditions

Plan No.

**600**Cut by: Filled by: **(605)**

CUT:

Section No.

**600**Same as: Part of: 

1. shape in plan
2. base/sides/top profile
3. dimension and depth
4. sketch
5. truncation
6. fill nos
7. other comments

Co-Ordinates

**DIA: 31-33**Consists of: Overlies: Level Butts: 

MASONRY:

Slide No. Cuts: **(611) NAT**

1. materials
2. size of bricks etc
3. finish of stones
4. coursing/bond
5. form
6. faces
7. bond
8. dimensions as found
9. other comments

Neg No. Fill of: 

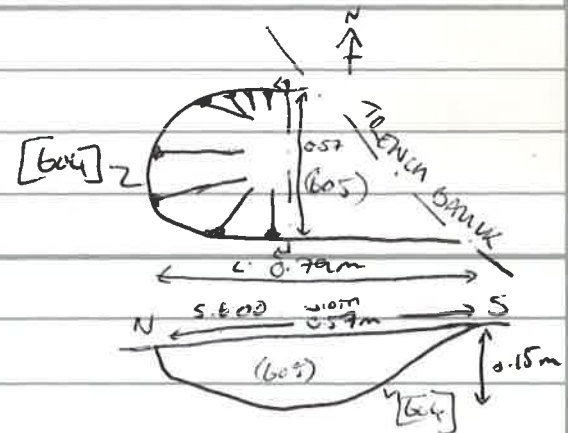
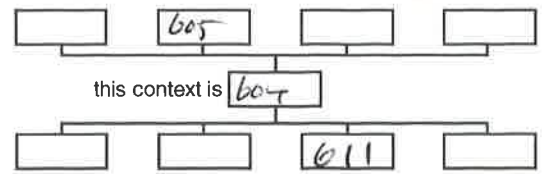
Matrix location

Relationships uncertain 

Description (See check lists):

- 1) **ROUNDED END OF POSS LINEAR E-W**
- 2) **MOD. SIDES, STEEPER TO N. CONVERGENCE TO BANK-**
- 3) **L 0.79m x W 0.57m x D 0.15m**
- 4)
- 5)
- 6) **SIDE FILL (605)**
- 7) **POSSIBLE GULLY TERMINUS**

STRATIGRAPHIC MATRIX



Interpretation/Discussion:

**ROUNDED POSSIBLE TERMINUS OF SHALLOWS  
SHALLOW LINEAR. POSS GULLY.  
NO DATING EVIDENCE.**

Finds (tick): None  Pot  Bone  Flint  Stone  Burnt stone  Glass   
Metal  CBM  Wood  Leather

 Small Finds
Recorder **CC**
 Samples
Date **28/01/20**
 Building Materials

Initials



# CONTEXT RECORD

Context No.  
**(605)**

SITE **WAWU20**

ADDITIONAL SHEETS:

TYPE **quarry**  
**TERM. FILL**

Trench **6**

Context Type: Deposit / Cut / Structure

Check Lists:

Site sub-div

Overlain by: **(603)**

DEPOSIT:

Structure No.

Abutted by:

1. compaction
2. colour
3. composition
4. inclusion
5. thickness
6. extent
7. comments
8. method & conditions

Plan No.

**600**

Cut by:

Filled by:

Section No.

**600**

Same as:

Part of:

CUT:

Co-Ordinates

**Dial: 31-33**

Consists of:

Overlies: **(611)**

1. shape in plan
2. base/sides/top profile
3. dimension and depth
4. sketch
5. truncation
6. fill nos
7. other comments

Level

Butts:

MASONRY:

Slide No.

Cuts:

1. materials
2. size of bricks etc
3. finish of stones
4. coursing/bond
5. form
6. faces
7. bond
8. dimensions as found
9. other comments

Neg. No.

Fill of: **[604]**

Matrix location

Relationships uncertain

Description (See check lists):

1) **FIRM**

2) **MOD. ARENATION BROWN**

3) **CLAY SAND**

4) **MOD. FLINT GRAVEL, V. RADECHARK**

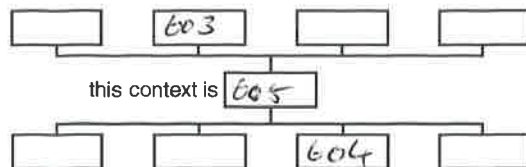
5) **0.15 THICK**

6) **0.57 W x > 0.8 m BEYOND S BANK SECTION**

7) **/**

8) **TMS, CHANGEABLE WEATHER, DAMP GROUND**

STRATIGRAPHIC MATRIX



Interpretation/Discussion:

**SOLE FILL OF PROBABLE ~~quarry~~ <sup>quarry</sup> TERMINUS**

**SECONDARY NATURAL ACCUMULATION PROCESSES**

**NO FINDS RECORDED**

Finds (tick): None  Pot  Bone  Flint  Stone  Burnt stone  Glass   
Metal  CBM  Wood  Leather

Small Finds

Recorder **CC**

Samples

Date **28/01/20**

Building Materials

Initials



# CONTEXT RECORD

Context No.

[606]

SITE **WALWRO**

ADDITIONAL SHEETS: /

TYPE **PIT**Trench **6**Context Type: ~~Deposit~~ / Cut / Structure

Check Lists:

Site sub-div /

Overlain by: /

DEPOSIT:

Structure No. /

Abutted by: /

1. compaction
2. colour
3. composition
4. inclusion
5. thickness
6. extent
7. comments
8. method & conditions

Plan No.

Cut by: /

**600**Filled by: **(607) (608)**

Section No.

Same as: /

**601**

Part of: /

CUT:

Co-Ordinates

Consists of: /

**DIAL: 34-37**

Overlies: /

1. shape in plan
2. base/sides/top profile
3. dimension and depth
4. sketch
5. truncation
6. fill nos
7. other comments

Level

Butts: /

MASONRY:

Slide No.

Cuts: **(611)**

1. materials
2. size of bricks etc
3. finish of stones
4. coursing/bond
5. form
6. faces
7. bond
8. dimensions as found
9. other comments

Neg No.

Fill of: /

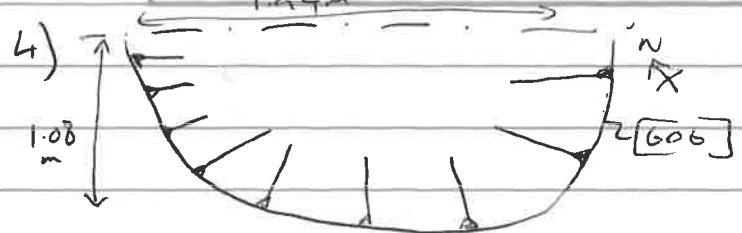
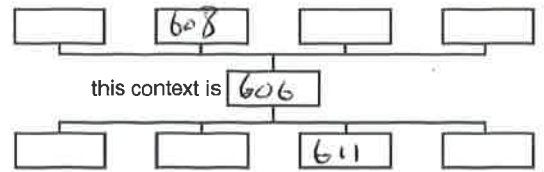
Matrix location

Relationships uncertain /

Description (See check lists):

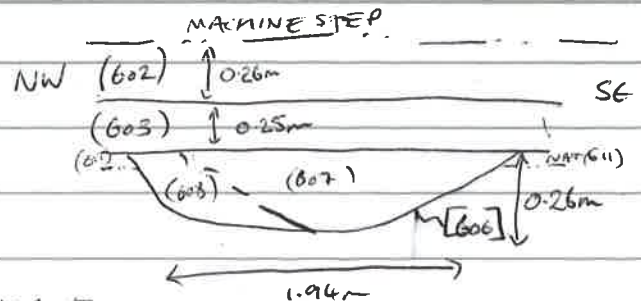
- 1) PROBABLE CIRCULAR - PARTLY EXPOSED
- 2) STEEP N.W. SIDE, MORE MODERATE TO SE, FLAT BASE
- 3) <sup>TO BANK IN SEC</sup> L 1.08m x W 1.94m x D 0.26m
- 5) /
- 6) TWO FILLS (607) (608)
- 7) /

STRATIGRAPHIC MATRIX



Interpretation/Discussion:

CUT OF PROBABLE WASTE PIT -  
DATE UNKNOWN - NO FINDS.



QUARTER SEC EXTENDED TO FULL HALF

AGAINST BANK TO TRY TO RECOVER FINDS - TO NO AVAIL.

Finds (tick): None [ ] Pot [ ] Bone [ ] Flint [ ] Stone [ ] Burnt stone [ ] Glass [ ]  
Metal [ ] CBM [ ] Wood [ ] Leather [ ]

△ Small Finds

Recorder **CC**

◇ Samples

Date **28/01/20**

⬜ Building Materials

Initials



# CONTEXT RECORD

Context No.

(607)

SITE WALU 20

ADDITIONAL SHEETS: ✓

TYPE <sup>PIT</sup> FILL

Trench 6

Context Type: Deposit / ~~Cut~~ / Structure

Check Lists:

Site sub-div ✓

Overlain by: (603)

DEPOSIT:

1. compaction
2. colour
3. composition
4. inclusion
5. thickness
6. extent
7. comments
8. method & conditions

Structure No. ✓

Abutted by: ✓

Plan No.

600

Cut by: ✓

Filled by: ✓

Section No.

~~600~~ 601

Same as: ✓

Part of: ✓

CUT:

1. shape in plan
2. base/sides/top profile
3. dimension and depth
4. sketch
5. truncation
6. fill nos
7. other comments

Co-Ordinates

diag:  
34-37

Consists of: ✓

Overlies: (608) (611)

Level ✓

Butts: ✓

MASONRY:

1. materials
2. size of bricks etc
3. finish of stones
4. coursing/bond
5. form
6. faces
7. bond
8. dimensions as found
9. other comments

Slide No.

Cuts: ✓

Neg No.

Fill of: [606]

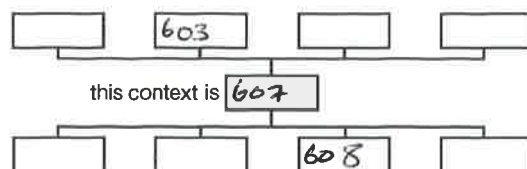
Matrix location

Relationships uncertain ✓

Description (See check lists):

- 1) FIRM, STICKY
- 2) DARK BROWNISH BLACK W/ DARK BROWNISH RED CLUMPS + LENSES
- 3) FREQ. CHARC. MOD. FLINT GRAVEL
- 4) CLAYEN SILT
- 5) 0.26m THICK
- 6) UPPER MOST FILL 1.64m W. IN SEC. > 1m TRENCH BACK
- 7) ✓
- 8) TMS, WET, BRIGHT DRY SPELLS.

STRATIGRAPHIC MATRIX



Interpretation/Discussion:

UPPER MOST FILL OF PROBABLE WASTE PIT.  
DUMP OF CHARCOAL RICH, <sup>BURNT</sup> MATERIAL BUT NO RECOVERED FINDS

Finds (tick): None  Pot  Bone  Flint  Stone  Burnt stone  Glass   
Metal  CBM  Wood  Leather

△ Small Finds ✓

Recorder *ec*

◇ Samples ✓

Date 28/01/20

□ Building Materials ✓

Initials





# CONTEXT RECORD

Context No.

(608)

SITE WAZU20

ADDITIONAL SHEETS: ✓

TYPE <sup>DIT</sup> fill

Trench 6

Context Type: Deposit / Cut / Structure

Check Lists:

Site sub-div ✓

Overlain by: (607)(603)

DEPOSIT:

Structure No. ✓

Abutted by: ✓

1. compaction
2. colour
3. composition
4. inclusion
5. thickness
6. extent
7. comments
8. method & conditions

Plan No.

600

Cut by: ✓

Filled by: ✓

Section No.

601

Same as: ✓

Part of: ✓

CUT:

Co-Ordinates

Dial  
34-37

Consists of: ✓

Overlies: (611)

1. shape in plan
2. base/sides/top profile
3. dimension and depth
4. sketch
5. truncation
6. pit nos
7. other comments

Level ✓

Butts: ✓

MASONRY:

Slide No. ✓

Cuts: ✓

1. materials
2. size of bricks etc
3. finish of stones
4. coursing/bond
5. form
6. faces
7. bond
8. dimensions as found
9. other comments

Neg No. ✓

Fill of: [606]

Matrix location

Relationships uncertain ✓

Description (See check lists):

1) FIRM

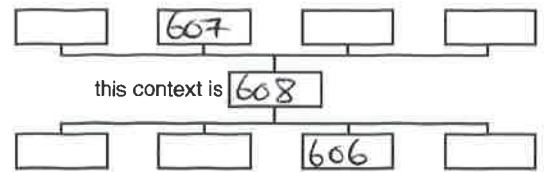
2) DARK YELLOWSH BROWN

3) CLAYEN SILT

4) FREQ FLINT GRAVEL + MUD CHALK PIECES

5) 0.25m THICK 6) IN NW TO WEST AREA OF PIT ONLY - DIFFUSE HORIZON WITH TOP OF (607) WHERE <sup>thin</sup> CHALK + DARK MATERIAL HAS 'BLEED' INTO THIS FILL (BIOTURB, ETC). 0.3m W AT TOP, <sup>1m sec</sup> 0.6m W AT BASE. UP TO 1m L TO TRENCH BANK. 7) ✓ 8) THIS, WET, BRIGHT SPELLS.

STRATIGRAPHIC MATRIX



Interpretation/Discussion:

LOWERMOST FILL OF PIT, ONLY OBSERVED ON NW-W EDGES OF FEATURE. A SWAMP OF UNCAST MATERIAL PERHAPS. NO FINDS. SIMILAR TO BUT DARKER THAN NATURAL NEARBY.

Finds (tick): None  Pot  Bone  Flint  Stone  Burnt stone  Glass  Metal  CBM  Wood  Leather

 Small Finds

Recorder CC

 Samples

Date 28/01/20

 Building Materials

Initials



# CONTEXT RECORD

Context No.

[609]

SITE WALW20ADDITIONAL SHEETS: TYPE DITCHTrench 6Context Type: Deposit / Cut / Structure

Check Lists:

Site sub-div Overlain by: 

DEPOSIT:

Structure No. Abutted by: 

1. compaction
2. colour
3. composition
4. inclusion
5. thickness
6. extent
7. comments
8. method & conditions

Plan No.  
600Cut by: Filled by: (610)Section No.  
602Same as: Part of: 

CUT:

Co-Ordinates  
Dim: 38-39  
40Consists of: Overlies: 

1. shape in plan
2. base/sides/top profile
3. dimension and depth
4. sketch
5. truncation
6. fill nos
7. other comments

Level Butts: 

MASONRY:

Slide No.

Cuts: (611)

1. materials
2. size of bricks etc
3. finish of stones
4. coursing/bond
5. form
6. faces
7. bond
8. dimensions as found
9. other comments

Neg No.

Fill of: 

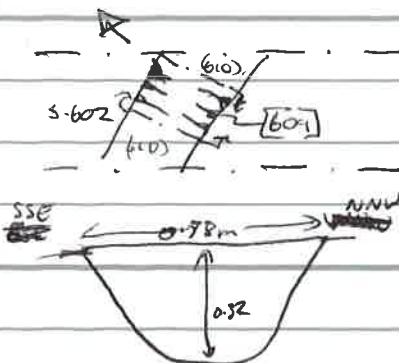
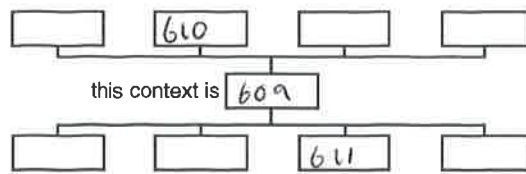
Matrix location

Relationships uncertain 

Description (See check lists):

- 1) LINEAR ~~cut~~ CNE-WSW
- 2) V. STEEP SIDES, FLAT ~~BASE~~ BASE
- 3) W 2.10m x W 0.88m x D 0.32m
- 4)
- 5)
- 6) SOLE FILL (610)
- 7)

STRATIGRAPHIC MATRIX



Interpretation/Discussion:

CUT OF A LINEAR DITCH, NO DATING  
RECOVERED. FUNCTION UNCLEAR.

Finds (tick): None  Pot  Bone  Flint  Stone  Burnt stone  Glass   
Metal  CBM  Wood  Leather

Small Finds

Recorder CC

Samples

Date 28/01/20

Building Materials

Initials



# CONTEXT RECORD

Context No.

(610)

SITE WAZU 20ADDITIONAL SHEETS: —TYPE DITCH FILLTrench 6Context Type: Deposit / ~~Cut~~ / Structure

Check Lists:

Site sub-div —Overlain by: (603)

DEPOSIT:

Structure No. —Abutted by: —

1. compaction
2. colour
3. composition
4. inclusion
5. thickness
6. extent
7. comments
8. method & conditions

Plan No.

600Cut by: ✓Filled by: —

Section No.

602Same as: —Part of: —

CUT:

Co-Ordinates

Dist: 38-40Consists of: ✓Overlies: to (611)

1. shape in plan
2. base/sides/top profile
3. dimension and depth
4. sketch
5. truncation
6. fill nos
7. other comments

Level —Butts: —

MASONRY:

Slide No. —Cuts: —

1. materials
2. size of bricks etc
3. finish of stones
4. coursing/bond
5. form
6. faces
7. bond
8. dimensions as found
9. other comments

Neg No. —Fill of: [609]

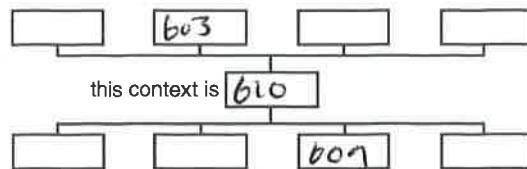
Matrix location

Relationships uncertain ✓

Description (See check lists):

1) FAIRLY FINE2) MUD COLUISH BROWN W/ DARK ORANGY PATCHES3) SANDY SILT4) MID-FINE CRACKL, SANDY CRACKL.5) 0.32m THICK 6) SOLE FILL 0.88m x 0.61m SLIT / 2.10m ACROSS TRENCH7) —8) TMS, CHANGEABLE, FAIRLY BRIGHT.

STRATIGRAPHIC MATRIX



Interpretation/Discussion:

SOLE FILL OF LINEAR DITCH. SECONDARY NATURAL ACCUMULATION. NO FINDS RECOVERED.

Finds (tick): None  Pot  Bone  Flint  Stone  Burnt stone  Glass   
 Metal  CBM  Wood  Leather

 Small Finds
Recorder CC
 Samples
Date 28/01/20
 Building Materials

Initials

<b>SITE</b> WALU20	<b>EVALUATION TRENCH RECORD SHEET</b>		<b>Trench No.</b> 7
<b>Trench orientation</b> NE-SW	<b>Grid reference</b> ✓		<b>Field No.</b> ✓
<b>Length</b> 24.30m	<b>Width</b> 1.60m	<b>Average depth to top of natural</b> 1.10	<b>Was archaeology present?</b> Y
<b>Plan Nos?</b> 700		<b>Section Nos?</b> 700, 701	<b>Were finds recovered?</b> N

If a trench contains only a small number of contexts, and requires only one or two plans and sections, list plans and sections on this sheet. If the trench contains large numbers of contexts use a conventional context check list and plan and section list sheets as necessary.

**Context check list / Descriptions**

Context No.	Description	
700	Present topsoil/ploughsoil MADE GROUND, MID YELLOWISH BROWN <sup>FRIABLE SAND/SILT</sup> <del>CLAY</del> <sup>FREQ RUBBLE + MOD WASTE</sup>	↑ 0.19m
701	DUMP OF MOD WASTE DARK REDDISH BLACK. FREQ HUMIC MATERIAL. FRIABLE SANDY <sup>SILT</sup> <del>CLAY</del>	↑ 0.05m
702	THIN BAND OF FRIABLE LIGHT WHITISH YELLOW SAND + GRAVEL.	↑ 0.03m
703	MADE GROUND MID YELLOWISH BROWN FIRM CLAY/SILT W FREQ RUBBLE	↑ 0.26m
704	DARK BROWNISH GREEN STICKY <sup>FIRM</sup> CLAY/SILT W/LARGE DARK LENSES + CLAY PATCHES. <sup>CLAY</sup>	↑ 0.13m
705	DARK ORANGY BROWN FIRMISH <sup>CLAYSE</sup> CLAY/SILT - BURIED SOIL? <sup>MOD</sup> GRAVELLY INCLUSIONS	↑ 0.16m
706	MID REDDISH BROWN FIRM CLAY/SILT FREQ GRAVEL - <del>CLAY</del> SUBSOIL?	↑ 0.16m
[707]	LINEAR <del>PIPE</del> SSE - NNW S.600 L 72m x W 0.6m x D 0.21m	
(708)	FILL of LINEAR	
[709]	UNEX FEAT - NNW-SE LINEAR w/ MOD RECTANG TRUNC TO W EDGE OF TR.	
[710]	LINEAR E-W L 72m x W 0.6m x D 0.26m.	
(711)	FILL of LINEAR.	
(712)	Natural (describe) <sup>CHANGEABLE</sup> LIGHT WHITISH YELLOW TO BROWNISH REDDISH ORANGE <del>CLAY</del> CLAY + CLAY SAND W/ GRAVEL PATCHES.	

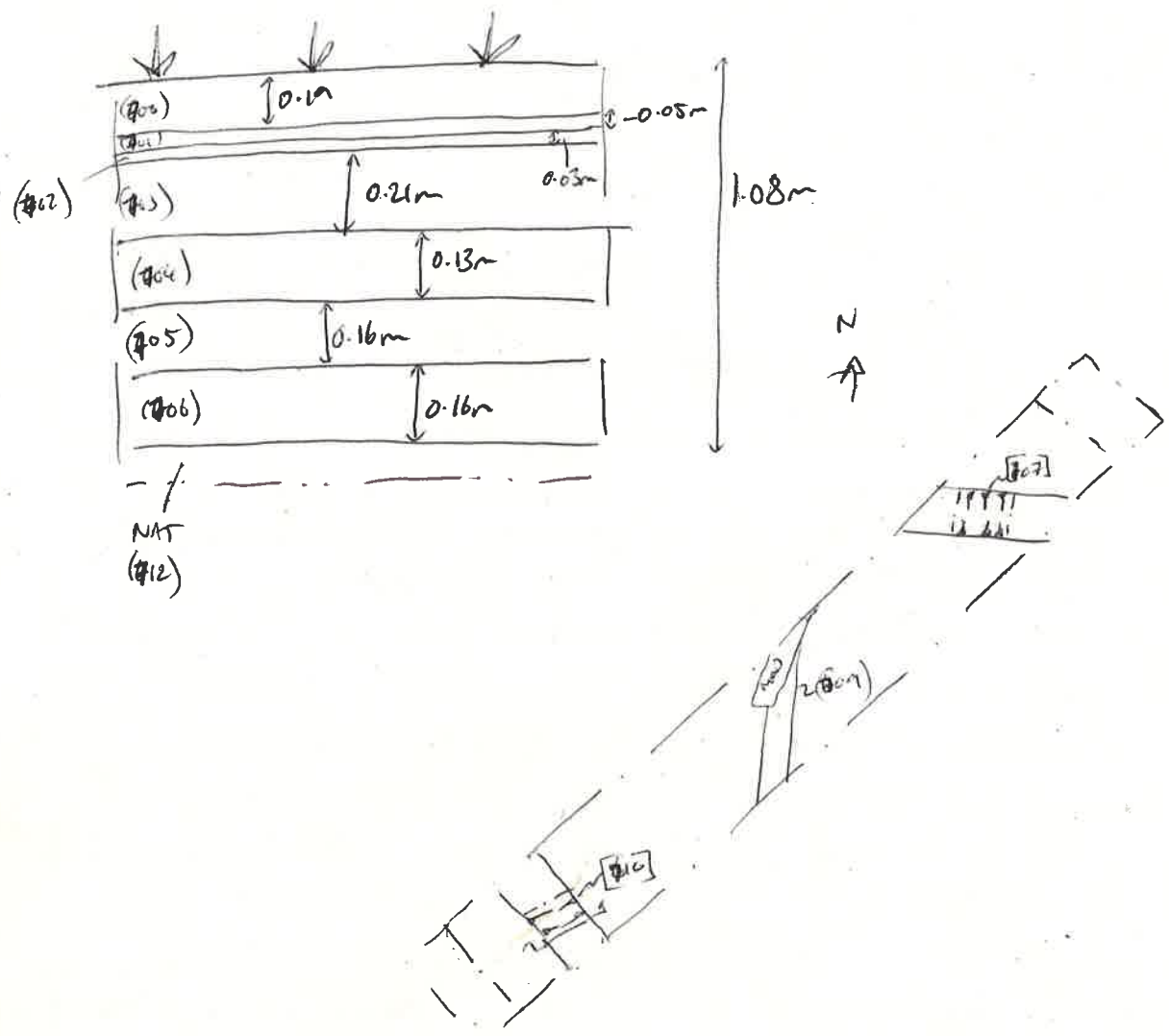
**Brief description of archaeology/comments**

3 x LINEARS ~~707, 709, 710~~, 2 x EXCAVATED S:700 DICI: 53-54  
 S:701 DICI: 58-59  
 1 x UNEXCAVATED  
 - MODERN TRUNCATION.

TRENCH SHOTS: 25 - 28: DICI 4

Recorder CC  
 Date 28/01/20

# REP SEC





# CONTEXT RECORD

Context No.

707SITE WALU 20ADDITIONAL SHEETS:       TYPE DITCHTrench 7Context Type: Deposit / Cut / Structure

Check Lists:

Site sub-div   Overlain by:   

DEPOSIT:

Structure No.   Abutted by:   

- 1. compaction
- 2. colour
- 3. composition
- 4. inclusion
- 5. thickness
- 6. extent
- 7. comments
- 8. method & conditions

Plan No.

Cut by:   706Filled by: (708)

Section No.

Same as:   700Part of:   

CUT:

Co-Ordinates

Consists of:   Dial: 53-54Overlies:   

- 1. shape in plan
- 2. base/sides/top profile
- 3. dimension and depth
- 4. sketch
- 5. truncation
- 6. fill nos
- 7. other comments

Level   Butts:   

MASONRY:

Slide No.   Cuts: (712)

- 1. materials
- 2. size of bricks etc
- 3. finish of stones
- 4. coursing/bond
- 5. form
- 6. faces
- 7. bond
- 8. dimensions as found
- 9. other comments

Neg No.   Fill of:   

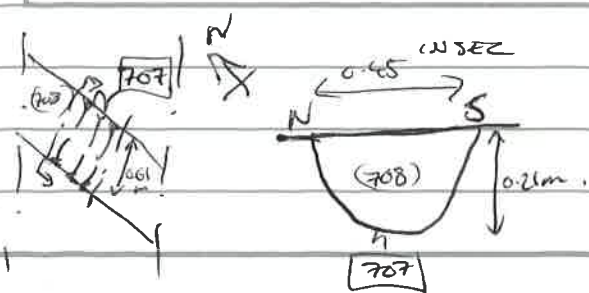
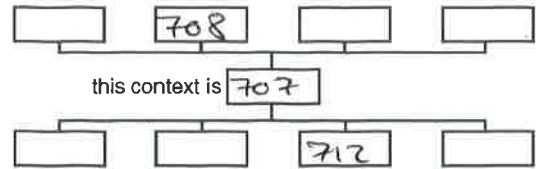
Matrix location

Relationships uncertain   

Description (See check lists):

- 1) LINEAR N-S
- 2) STEEP SIDES, CONCAVE BASE
- 3) 0.61 W X 72m L X 0.21m D.
- 4) NONE
- 5) NONE
- 6) SOLE FILL (708)
- 7)

STRATIGRAPHIC MATRIX



Interpretation/Discussion:

CUT OF A SHALLOW LINEAR, SLIGHTLY NARROWING TO NORTH. DATE UNKNOWN.

Finds (tick): None  Pot  Bone  Flint  Stone  Burnt stone  Glass   
 Metal  CBM  Wood  Leather

Small Finds

Recorder CE

Samples

Date 28/01/20

Building Materials

Initials



# CONTEXT RECORD

Context No.

708SITE WALW20ADDITIONAL SHEETS: TYPE DITCH  
fullTrench 7Context Type: Deposit / ~~Cut~~ / Structure

Check Lists:

Site sub-div Overlain by: (706)

DEPOSIT:

1. compaction
2. colour
3. composition
4. inclusion
5. thickness
6. extent
7. comments
8. method & conditions

Structure No. Abutted by: 

Plan No.

700Cut by: Filled by: 

Section No.

700Same as: Part of: 

CUT:

1. shape in plan
2. base/sides/top profile
3. dimension and depth
4. sketch
5. truncation
6. fill nos
7. other comments

Co-Ordinates

OG 1:53-54Consists of: Overlies: (712)Level Butts: 

MASONRY:

1. materials
2. size of bricks etc
3. finish of stones
4. coursing/bond
5. form
6. faces
7. bond
8. dimensions as found
9. other comments

Slide No. Cuts: Neg No. Fill of: 

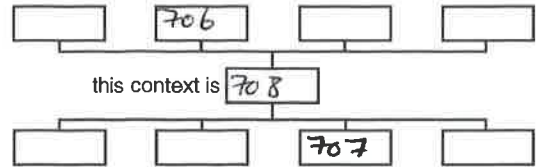
Matrix location

Relationships uncertain 

Description (See check lists):

1) FIRM, TACKY2) CREAMISH BROWN3) CLAYEN SILT4) V. RARE CHARC. MOD FLINT GRAVEL5) 0.2m THICK      6) SOLE FULL 72mL x 0.61m W.7) -8) TMS, BRIGHT, DRY

STRATIGRAPHIC MATRIX



Interpretation/Discussion:

SECONDARY ACCUMULATION - NATURAL SILTING  
OF DITCH.

Finds (tick): None  Pot  Bone  Flint  Stone  Burnt stone  Glass   
Metal  CBM  Wood  Leather

 Small Finds
Recorder CC
 Samples
Date 28/01/20
 Building Materials

Initials



# CONTEXT RECORD

Context No.

709SITE WALWING

ADDITIONAL SHEETS:

TYPE UNEX  
LOWERTrench 7Context Type: Deposit / Cut / ~~Structure~~

Check Lists:

Site sub-div

Overlain by: 706

DEPOSIT:

1. compaction
2. colour
3. composition
4. inclusion
5. thickness
6. extent
7. comments
8. method & conditions

Structure No.

Abutted by:

Plan No.

700

Cut by:

Filled by:

Section No.

Same as:

CUT:

1. shape in plan
2. base/sides/top profile
3. dimension and depth
4. sketch
5. truncation
6. fill nos
7. other comments

Co-Ordinates

Consists of:

Overlies:

Level

Butts:

~~MASONRY:~~Slide No. 55-57Cuts: 712 (NAT)

1. materials
2. size of bricks etc
3. finish of stones
4. coursing/bond
5. form
6. faces
7. bond
8. dimensions as found
9. other comments

Neg No.

Fill of:

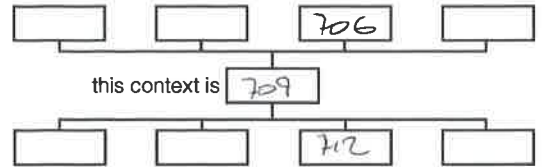
Matrix location

Relationships uncertain

Description (See check lists):

STRATIGRAPHIC MATRIX

NNW-SSE LOWER UNEX. PARTIALLY TRUNCATED BY LEOTECH PIT. DARK BROWNISH GREY SANDY SILT FIN. WITH DARK ORANGEY FUELS. NO FINDS.



Interpretation/Discussion:

DITCH SIMILAR IN SIZE/SHAPE/FIN TO OTHERS IN THIS TRENCH AND OTHERS. LIKELY PARTIALLY UNEX.

Finds (tick): None  Pot  Bone  Flint  Stone  Burnt stone  Glass  Metal  CBM  Wood  Leather

△ Small Finds

Recorder RLH

◇ Samples

Date 28/1/20

△ Building Materials

Initials





# CONTEXT RECORD

Context No.

**710**SITE **WALW 20**ADDITIONAL SHEETS: TYPE **DITCH**Trench **7**Context Type: ~~Deposit~~ / Cut / ~~Structure~~

Check Lists:

Site sub-div Overlain by: 

DEPOSIT:

1. compaction
2. colour
3. composition
4. inclusion
5. thickness
6. extent
7. comments
8. method & conditions

Structure No. Abutted by: 

Plan No.

**700**Cut by: Filled by: **(711)**

Section No.

**701**Same as: Part of: 

CUT:

1. shape in plan
2. base/sides/top profile
3. dimension and depth
4. sketch
5. truncation
6. fill nos
7. other comments

Co-Ordinates

**Dist: 58-59**Consists of: Overlies: Level Butts: 

MASONRY:

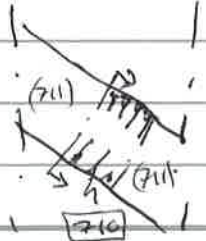
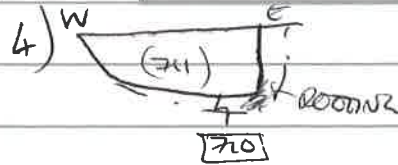
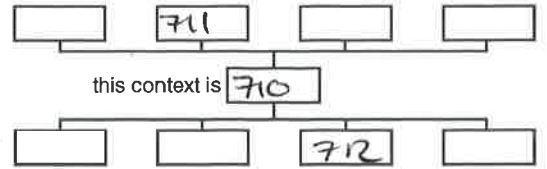
1. materials
2. size of bricks etc
3. finish of stones
4. coursing/bond
5. form
6. faces
7. band
8. dimensions as found
9. other comments

Slide No. Cuts **(712)**Neg No. Fill of: Matrix location Relationships uncertain 

Description (See check lists):

- 1) ~~LINEAR~~ ~~E-W~~ ~~WEST~~ NW-SE
- 2) NL VERT EAST EDGE, STEEP WEST, SLIGHTLY CONCAVE BASE.
- 3) L) 2m x ~~0.26m~~ <sup>0.64m</sup> W x 0.26m D.
- 5)
- 6) SOLE FILL (711)
- 7) OVERCUT - FOOT DISTURBANCE
- 8) TMS, DRU - BRICK/T

STRATIGRAPHIC MATRIX



Interpretation/Discussion:

CUT OF LINEAR DITCH - UNKNOWN DATE / FUNCTION  
- NO FINDS RECOVERED

Finds (tick): None  Pot  Bone  Flint  Stone  Burnt stone  Glass   
Metal  CBM  Wood  Leather

 Small Finds

 Samples

 Building Materials
Recorder **CC**Date **28/01/20**

Initials



# CONTEXT RECORD

Context No.

(711)

SITE WALW20

ADDITIONAL SHEETS:

TYPE DITCH FILLTrench 7Context Type: Deposit / ~~Cut~~ / Structure

Check Lists:

Site sub-div Overlain by: (706)

DEPOSIT:

1. compaction
2. colour
3. composition
4. inclusion
5. thickness
6. extent
7. comments
8. method & conditions

Structure No. Abutted by: 

Plan No.

700Cut by: Filled by: 

Section No.

701Same as: Part of: 

CUT:

1. shape in plan
2. base/sides/top profile
3. dimension and depth
4. sketch
5. truncation
6. fill nos
7. other comments

Co-Ordinates

Dat. 58-59Consists of: Overlies: X (712)Level Butts: 

MASONRY:

1. materials
2. size of bricks etc
3. finish of stones
4. coursing/bond
5. form
6. faces
7. bond
8. dimensions as found
9. other comments

Slide No. Cuts: Neg No. Fill of: [710]

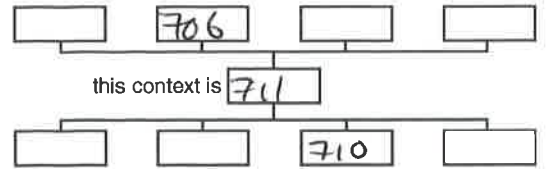
Matrix location

Relationships uncertain 

Description (See check lists):

- 1) GRAVEL BUT TACKY
- 2) MID BROWNISH GREEN
- 3) CLAYEN SILT
- 4) MANGANESE + IRON PAN FLECKS, INCREASING WITH DEPTH. FREQ GRAVEL.
- 5) Ø. 26m
- 6) 72m L x 0.64m W.
- 7) OVERCUT DUE TO BIOTURBS.
- 8) DRY, BRANT, HAND TOOLS.

STRATIGRAPHIC MATRIX



Interpretation/Discussion:

SECONDARY DITCH FILL - NATURAL SILTING EVENT.

Finds (tick): None  Pot  Bone  Flint  Stone  Burnt stone  Glass   
 Metal  CBM  Wood  Leather

△ Small Finds Recorder CC◇ Samples Date 28/01/20⬜ Building Materials 

Initials