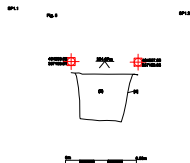
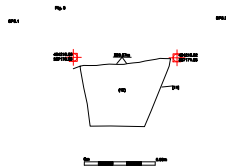


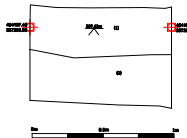
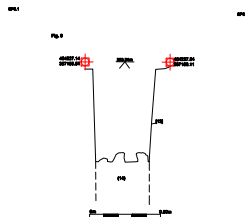
E Facing Section of [4]



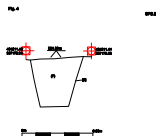
N Facing Section of [11]



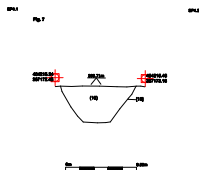
Profile of [13] and [14]



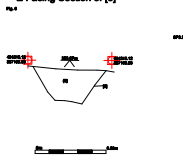
N Facing Section of [8]



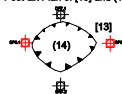
E Facing Section of [11]



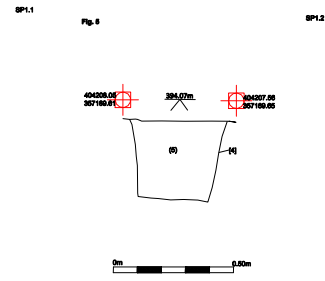
E Facing Section of [8]



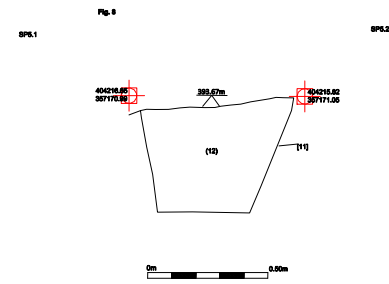
Post-Ex Plan of [13] and [14]



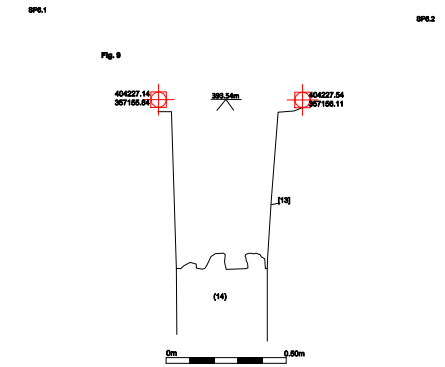
E Facing Section of [4]



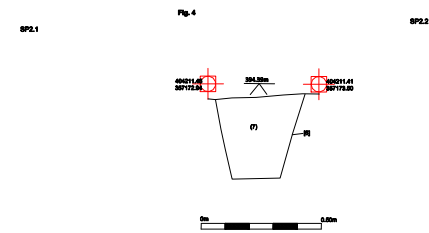
N Facing Section of [11]



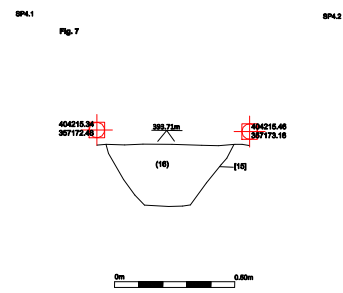
Profile of [13] and (14)



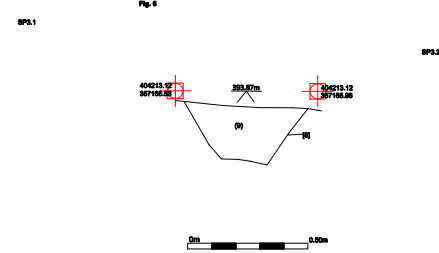
N Facing Section of [6]



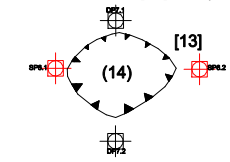
E Facing Section of [11]



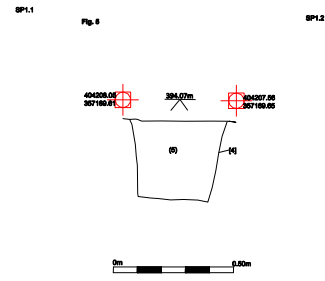
E Facing Section of [8]



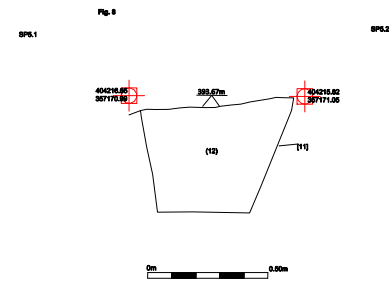
Post-Ex Plan of [13] and (14)



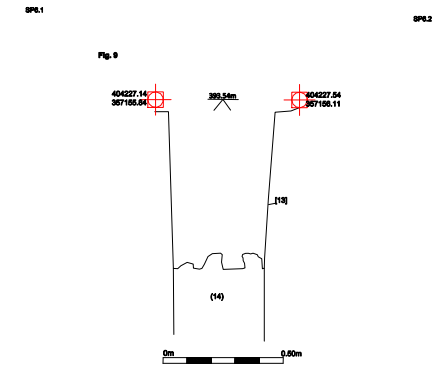
E Facing Section of [4]



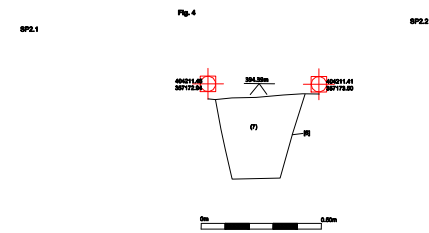
N Facing Section of [11]



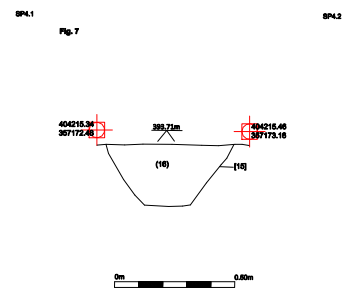
Profile of [13] and (14)



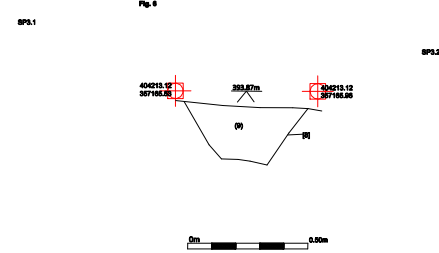
N Facing Section of [6]



E Facing Section of [11]



E Facing Section of [8]



Post-Ex Plan of [13] and (14)

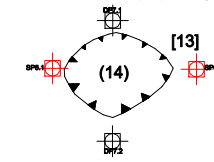


Fig. 4

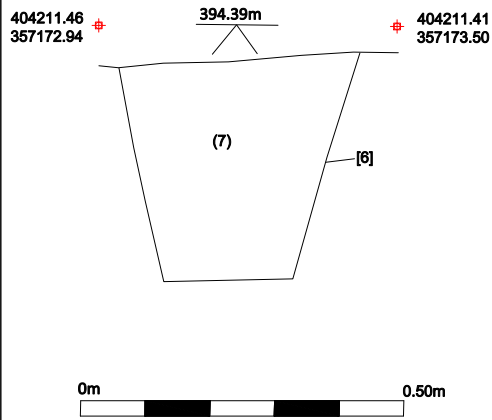


Fig. 5

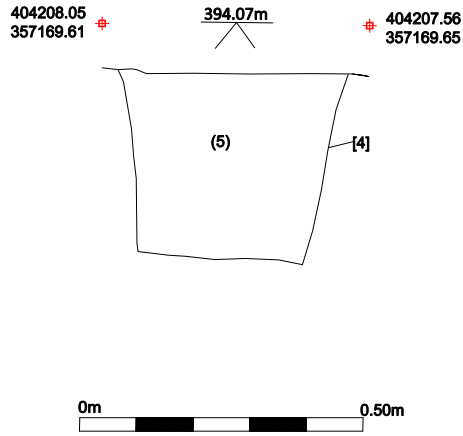


Fig. 6

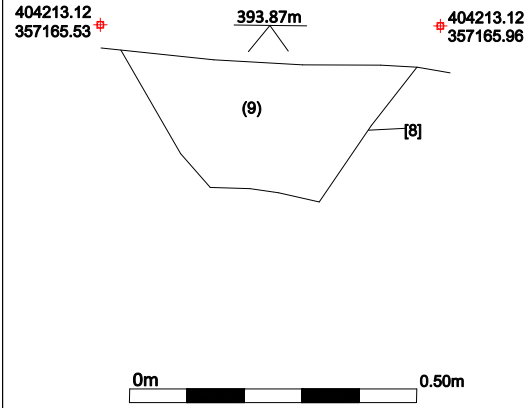


Fig. 7

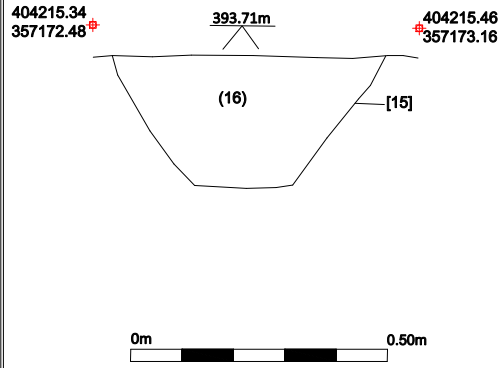


Fig. 8

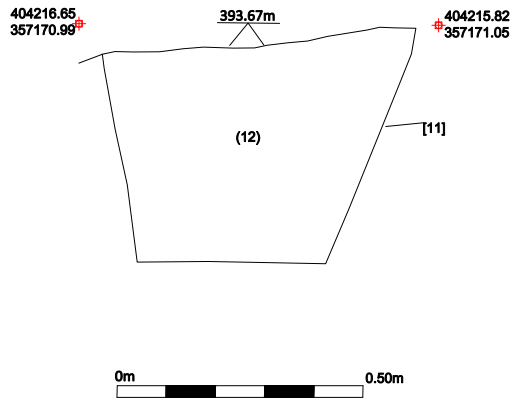
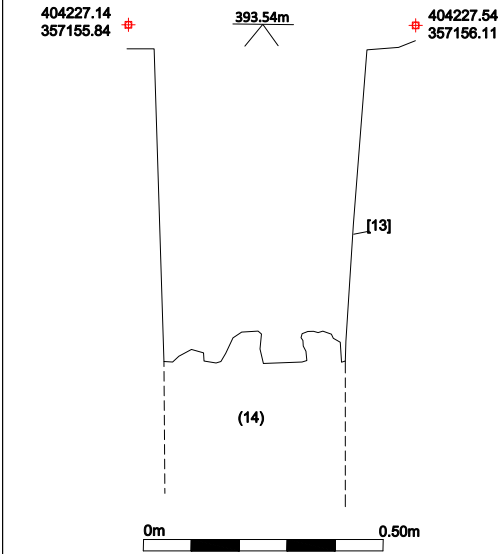


Fig. 9



Site name: Mixon Grange Farm
 Date: 07/01/2021
 Drawn by: Rebecca Lydiat
 Scale: As Shown
 Title

Figure 4: The North facing section of [6]
 Figure 5: The East facing section of [4]
 Figure 6: The East facing section of [8]
 Figure 7: The East facing section of [15]
 Figure 8: The North facing section of [11]
 Figure 9: The profile of [13]

This drawing © ARS Ltd
 Ordnance Survey mapping (if applicable):
 Crown Copyright
 All rights reserved.
 Reproduced with permission.
 Licence no. 100045420

Archaeological Research Services Ltd
 Angel House
 Portland Square
 Bakewell
 Derbyshire
 DE45 1HB
 Tel: 01629 814540
 www.archaeologicalresearchservices.com