



SITE <b>BRMS20</b>		<b>EVALUATION TRENCH RECORD SHEET</b>		Trench No. <b>1</b>
Trench orientation <b>WNW-ESE</b>		Grid reference		Field No.
Length <b>1.5m</b>	Width <b>1.8</b>	Average depth to top of natural	Was archaeology present? <b>Yes</b>	
Plan Nos? <b>100</b>	Section Nos? <b>100:101</b>		Were finds recovered? <b>Yes</b>	

If a trench contains only a small number of contexts, and requires only one or two plans and sections, list plans and sections on this sheet. If the trench contains large numbers of contexts use a conventional context check list and plan and section list sheets as necessary.

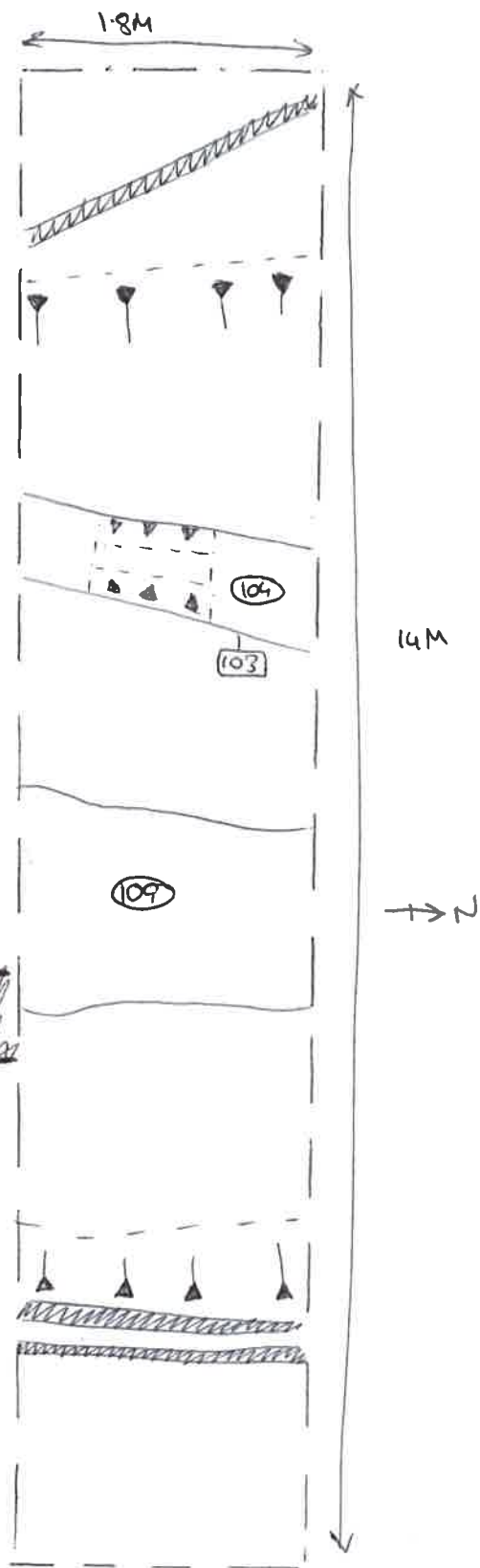
**Context check list / Descriptions**

Context No.	Description
	Present topsoil/ploughsoil
<b>100</b>	<b>TOPSOIL: ONLY REMAINS AT E END OF TRENCH 0.2M THICK TRUNCATED</b> <span style="float: right;">DARK REDDISH BROWN NO INCLUSIONS</span>
<b>101</b>	<b>SUBSOIL</b> <span style="float: right;">- MID CARBONIFEROUS BROWN SILTY CLAY 0.18M</span>
<b>103</b>	<b>DITCH CUT</b>
<b>104</b>	<b>DITCH FILL</b>
<b>105</b>	<b>MADE GROUND MODERN HARD CORE DEPOSIT</b>
<b>106</b>	<b>RUBBISH DEPOSIT</b>
<b>107</b>	<b>CUT OF FEATURE</b>
<b>108</b>	<b>FILL OF FEATURE</b>
<b>109</b>	<b>DISTURBED NATURAL FROM LARGE TREE</b>
<b>102</b>	Natural (describe)

**Brief description of archaeology/comments**

TRENCH HAD TO BE MOVED 5M TO NORTH TO AVOID CUTTING OFF ACCESS TO CHANGELIES. ALSO HAD TO BE STRENGTHENED DUE TO LOCATION OF SERVICES. TOP SOIL AND SUBSOIL ONLY STANT AT WESTERN END OF TRENCH, APPROX 0.5M REMAINING. REST OF TRENCH TRUNCATED BY MADE GROUND LAYER

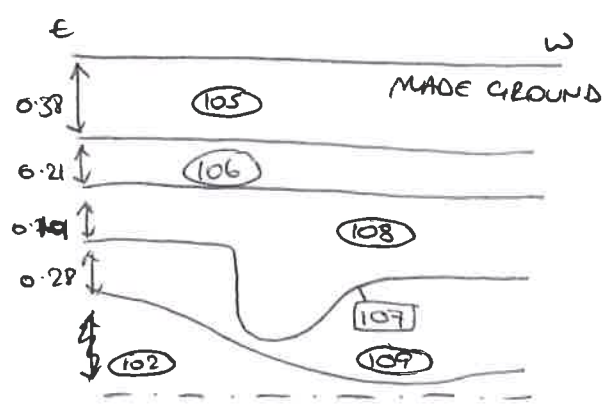
Recorder **JK/PT**  
Date **19/12/2020**



~~SECTION 101~~

SECTION 101  
NO. 103

sketch of section 101 NTS.



↑ ↓ N



# CONTEXT RECORD

Context No.

103SITE BRMS20

ADDITIONAL SHEETS:

TYPE CUTTrench 1Context Type: Deposit / Cut / Structure

Check Lists:

Site sub-div

Overlain by:

DEPOSIT:

- 1. compaction
- 2. colour
- 3. composition
- 4. inclusion
- 5. thickness
- 6. extent
- 7. comments
- 8. method & conditions

Structure No.

Abuted by:

Plan No.

100

Cut by:

Filled by: (104)

CUT:

- 1. shape in plan
- 2. base/sides/top profile
- 3. dimension and depth
- 4. sketch
- 5. truncation
- 6. fill nos
- 7. other comments

Section No.

100 101

Same as:

Part of:

Co-Ordinates

Consists of:

Overlies:

Level

Butts:

MASONRY:

- 1. materials
- 2. size of bricks etc
- 3. finish of stones
- 4. coursing/bond
- 5. form
- 6. faces
- 7. bond
- 8. dimensions as found
- 9. other comments

Slide No. dig: 34 + 35

Cuts:


Neg No.

Fill of:

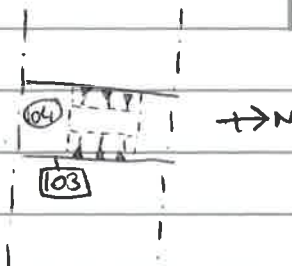
Matrix location

Relationships uncertain

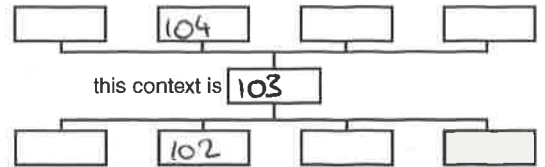
Description (See check lists):

1 LINEAR, RUNNING N-S ACROSS TRENCH2 SHALLOW SIDES, FLAT BASE3 0.86M wide 0.09M deep

N.T.S.



STRATIGRAPHIC MATRIX

5 TRUNCATED BYCAND DRAIN6 (104)7 -

Interpretation/Discussion:

CUT FOR A SHALLOW TRENCH, FILLED BY (104) WHICHPRODUCED NO FINDS. FUNCTION AND DATE OF DITCH UNKNOWN.

Finds (tick): None  Pot  Bone  Flint  Stone  Burnt stone  Glass   
 Metal  CBM  Wood  Leather

 Small FindsRecorder WJ SamplesDate 19/02/2025 Building Materials

Initials



# CONTEXT RECORD

Context No.

104

SITE BEMS20

ADDITIONAL SHEETS:

TYPE fuTrench 1Context Type: Deposit ~~/Cut/Structure~~

Check Lists:

Site sub-div

Overlain by:

DEPOSIT:

1. compaction
2. colour
3. composition
4. inclusion
5. thickness
6. extent
7. comments
8. method & conditions

Structure No.

Abutted by:

Plan No.

100

Cut by:

Filled by:

Section No.

101

Same as:

Part of:

CLT:

1. shape in plan
2. base/sides/top profile
3. dimension and depth
4. sketch
5. truncation
6. fill nos
7. other comments

Co-Ordinates

Consists of:

Overlies: 102

Level

Butts:

MASONRY:

1. materials
2. size of bricks etc
3. finish of stones
4. coursing/bond
5. form
6. faces
7. bond
8. dimensions as found
9. other comments

Slide No.

digi 34+35

Cuts:

Neg No.

Fill of: 103

Matrix location

Relationships uncertain

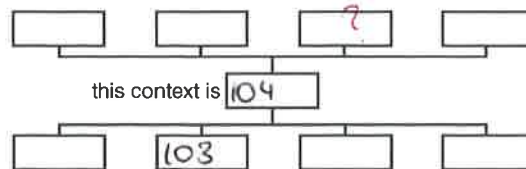
Description (See check lists):

1 SOFT2 LIGHT ORANGE GREY3 SILTY CLAY4 -5 0.09m deep6 0.86m wide7 -8 HAND EXCAVATED SHOULDER AND TROWEL. OVERCAST / RAMP CONDITIONS

Interpretation/Discussion:

FILL OF A DITCH 103. TRUNCATED BY A LAND DRAIN.NO FINDS OR OTHER DATING EVIDENCE. FUNCTION OF DITCH UNCLEAR.

STRATIGRAPHIC MATRIX



Finds (tick): None  Pot  Bone  Flint  Stone  Burnt stone  Glass   
 Metal  CBM  Wood  Leather

 Small Finds

 Samples

 Building Materials
Recorder UGDate 19/2/2020

Initials



# CONTEXT RECORD

Context No.

105

SITE BEMS 20

ADDITIONAL SHEETS:

TYPE LAYERTrench 1Context Type: Deposit / ~~Cut~~ / Structure

Check Lists:

Site sub-div

Overlain by: —

DEPOSIT:

1. compaction
2. colour
3. composition
4. inclusion
5. thickness
6. extent
7. comments
8. method & conditions

Structure No.

Abutted by:

Plan No.

100

Cut by:

Filled by:

CUT:

1. shape in plan
2. base/sides/top profile
3. dimension and depth
4. sketch
5. truncation
6. fill nos
7. other comments

Section No.

100

Same as:

Part of:

Co-Ordinates

Consists of:

Overlies: 106

Level

Butts:

MASONRY:

1. materials
2. size of bricks etc
3. finish of stones
4. coursing/bond
5. form
6. faces
7. bond
8. dimensions as found
9. other comments

Slide No. dig: 30+31

Cuts:

Neg No.

Fill of:

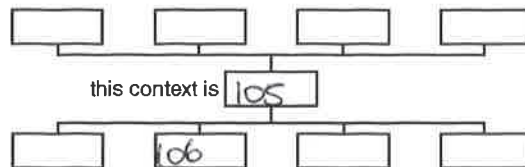
Matrix location

Relationships uncertain

Description (See check lists):

1 LOOSE2 LIGHT GREENISH PURPLE3 SANDY GRAVEL4 ANGULAR GRAVELS5 0.38m6 -78 RECORDED IN SECTION OF TRENCH.

STRATIGRAPHIC MATRIX



Interpretation/Discussion:

MADE GROUND LAYER, PROBABLY DEPOSITED DURING THE  
CREATION OF GRAVEL DRIVEWAY.

Finds (tick): None  Pot  Bone  Flint  Stone  Burnt stone  Glass   
Metal  CBM  Wood  Leather

Small Finds

Samples

Building Materials

Recorder UCDate 11/2/2020

Initials



# CONTEXT RECORD

Context No.

106

SITE **BEMS20**

ADDITIONAL SHEETS:

TYPE **WATER**Trench **1**Context Type: Deposit / ~~Cut~~ / Structure

Check Lists:

Site sub-div

Overlain by: **(105)**

DEPOSIT:

1. compaction
2. colour
3. composition
4. inclusion
5. thickness
6. extent
7. comments
8. method & conditions

Structure No.

Abutted by:

Plan No.

**100**

Cut by:

Filled by:

Section No.

**100**

Same as:

Part of:

CUT:

1. shape in plan
2. base/sides/top profile
3. dimension and depth
4. sketch
5. truncation
6. fill nos
7. other comments

Co-Ordinates

Consists of:

Overlies: **(108)**

Level

Butts:

MASONRY:

1. materials
2. size of bricks etc
3. finish of stones
4. coursing/bond
5. form
6. faces
7. bond
8. dimensions as found
9. other comments

Slide No. **dig 30+31**

Cuts:

Neg No.

Fill of:

Matrix location

Relationships uncertain

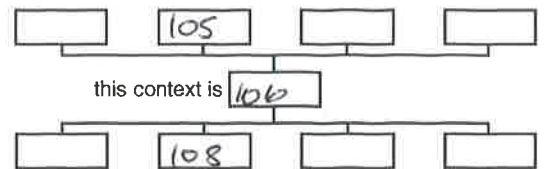
Description (See check lists):

**1 SOFT****2 DARK REDDISH BROWN****3 CLAY SAND****4 BOUNDED PEBBLES AND LIPANELA THROUGHOUT****5 0.25M****6 10M LONG SPREAD, 1.8M WIDE. SEEN ON BOTH SIDES OF TRENCH 1****7 POSSIBLY 1920s FROM LOOKING AT FINDS****8 RECLOSED IN SECTION OF MACHINE DUG TRENCH. OVERCAST**

Interpretation/Discussion:

**POSSIBLY 1920s REDDISH DEPOSIT WITH CERAMICS, ANIMAL BONE, CBM AND FRAGMENTS OF DEGRADED METAL.**

## STRATIGRAPHIC MATRIX



Finds (tick): None  Pot  Bone  Flint  Stone  Burnt stone  Glass   
 Metal  CBM  Wood  Leather

Small Finds

Recorder **V4**

Samples

Date **19/2/2020**

Building Materials

Initials



# CONTEXT RECORD

Context No.

107

SITE **BMS20**

ADDITIONAL SHEETS:

TYPE **FEAT 16**Trench **1**Context Type: ~~Deposit~~ / Cut / ~~Structure~~

Check Lists:

Site sub-div

Overlain by:

DEPOSIT:

Structure No.

Abutted by:

1. compaction
2. colour
3. composition
4. inclusion
5. thickness
6. extent
7. comments
8. method & conditions

Plan No.

**100**

Cut by:

Filled by: **108**

CUT:

Section No.

**100**

Same as:

Part of:

1. shape in plan
2. base/sides/top profile
3. dimension and depth
4. sketch
5. truncation
6. fill nos
7. other comments

Co-Ordinates

Consists of:

Overlies:

Level

Butts:

MASONRY:

Slide No. **dig: 20+31**Cuts: **109**

1. materials
2. size of bricks etc
3. finish of stones
4. coursing/bond
5. form
6. faces
7. bond
8. dimensions as found
9. other comments

Neg No.

Fill of:

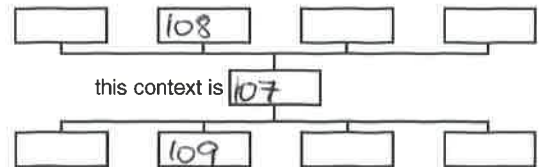
Matrix location

Relationships uncertain

Description (See check lists):


**1 ENDS ARE LINEAR RUNNING N-S****2 E SIDE STEEP FLAT BASE W SIDE MODERATE.****3 0.70M X 0.19M DEEP****4 NTS**

STRATIGRAPHIC MATRIX



E ————— W

S —



6 108

+ POSSIBLY SOME FUNCTION RELATED  
TO AGRICULTURE.

Interpretation/Discussion:

POSSIBLY USED IN PLANTING GROPS? SECTION DUG AWAY BUT

NO FINDS RECOVERED. MAY BE RELATED TO OTHER SIMILAR FEATURES

FOUND IN TRENCHES 2+3 - ALL STERILE OF FINDS

Finds (tick): None  Pot  Bone  Flint  Stone  Burnt stone  Glass   
Metal  CBM  Wood  Leather

Small Finds

Record no **9**

Samples

Date **19/2/2020**

Building Materials

Initials



# CONTEXT RECORD

Context No.

108

SITE BRMS20

ADDITIONAL SHEETS:

TYPE 611

Trench 1

Context Type: Deposit / ~~Cut~~ / Structure

Check Lists:

Site sub-div

Overlain by:

DEPOSIT:

Structure No.

Abuted by:

1. compaction
2. colour
3. composition
4. inclusion
5. thickness
6. extent
7. comments
8. method & conditions

Plan No.

100

Cut by:

Filled by:

Section No.

101

Same as:

Part of:

CUT:

1. shape in plan
2. base/sides/top profile
3. dimension and depth
4. sketch
5. truncation
6. fill nos
7. other comments

Co-Ordinates

Consists of:

Overlies:

Level

Butts:

MASONRY:

~~Slide No.~~ dig 30131

Cuts:

1. materials
2. size of bricks etc
3. finish of stones
4. coursing/bond
5. form
6. faces
7. bond
8. dimensions as found
9. other comments

Neg No.

Fill of: 107

Matrix location

Relationships uncertain

Description (See check lists):

1 SOFT COMPACTION

2 MID ORANGE BROWN

3 SILTY SAND

4 OCCASIONAL ROUNDED PEBBLES

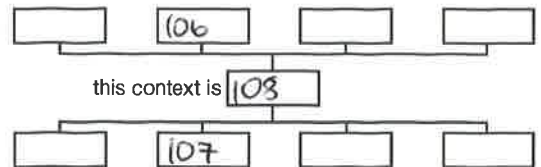
5 0.19m

6 1.8m+ LONG

7

8 RECOVERED IN SECTION OF Trench 1 OVERCAST

STRATIGRAPHIC MATRIX



Interpretation/Discussion:

All of A FEATURE WITH AN UNKNOWN FUNCTION,  
POSSIBLY RELATED TO AGRICULTURE?

NO FINDS RECOVERED EVEN AFTER DIGGING BACK THE SECTION.

Finds (tick): None  Pot  Bone  Flint  Stone  Burnt stone  Glass   
Metal  CBM  Wood  Leather

Small Finds

Recorder JG

Samples

Date 19/2/2020

Building Materials

Initials





# CONTEXT RECORD

Context No.

109

SITE **BEMS20**

ADDITIONAL SHEETS:

TYPE **UNDER**Trench **1**Context Type: Deposit / ~~Cut~~ / Structure

Check Lists:

Site sub-div

Overlain by: **108**

DEPOSIT:

Structure No.

Abutted by:

1. compaction
2. colour
3. composition
4. inclusion
5. thickness
6. extent
7. comments
8. method & conditions

Plan No.

**100**Cut by: **107**

Filled by:

Section No.

**100**

Same as:

Part of:

CUT:

1. shape in plan
2. base/sides/top profile
3. dimension and depth
4. sketch
5. truncation
6. pit nos
7. other comments

Co-Ordinates

Consists of:

Overlies: **102**

Level

Butts:

MASONRY:

Slide No. **dig: 30-31**

Cuts:

1. materials
2. size of bricks etc
3. finish of stones
4. coursing/bond
5. form
6. faces
7. bond
8. dimensions as found
9. other comments

Neg No.

Fill of:

Matrix location

Relationships uncertain

Description (See check lists):

**1 LOOSE****2 LIGHT YELLOWISH ORANGE****3 SANDY GRAVEL****c. 90°.****4 SMALL ANGIULAR GRAVELS THROUGHOUT****5 0.28M****6 1m****7 DISTURBED BY A LARGE RECENTLY REMOVED TREE****8 RECORDED IN SECTION AND ALSO TESTED WITH A SHOVEL IN PLAN. DAMP CONDITIONS.**

Interpretation/Discussion:

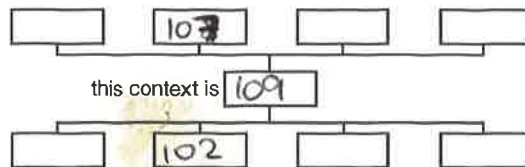
**DISTURBED NATURAL FROM LARGE TREE ON N SIDE OF TRENCH****REMOVED PRIOR TO EXCAVATION. RECORDED IN SECTION AND ALSO****A SLOT DUG THROUGH IT WITH A SHOVEL - HIGHLY ROOTED AND ABSENT****WITH MANY LARGE ROOTS REMAINING**

Finds (tick): None  Pot  Bone  Flint  Stone  Burnt stone  Glass   
 Metal  CBM  Wood  Leather

 Small FindsRecorder **UG** SamplesDate **19/2/2020** Building Materials

Initials

## STRATIGRAPHIC MATRIX



SITE <b>BRMS 20</b>	<b>EVALUATION TRENCH RECORD SHEET</b>	Trench No. <b>2</b>
------------------------	---------------------------------------	------------------------

Trench orientation <b>NW-SE</b>	Grid reference	Field No.
Length <b>1.8M</b>	Width <b>1.8M</b>	Average depth to top of natural <b>1.10M</b>
Plan Nos ? <b>200</b>		Section Nos ? <b>200, 201, 202</b>
		Was archaeology present ? <input checked="" type="checkbox"/>
		Were finds recovered ? <input checked="" type="checkbox"/>

If a trench contains only a small number of contexts, and requires only one or two plans and sections, list plans and sections on this sheet. If the trench contains large numbers of contexts use a conventional context check list and plan and section list sheets as necessary.

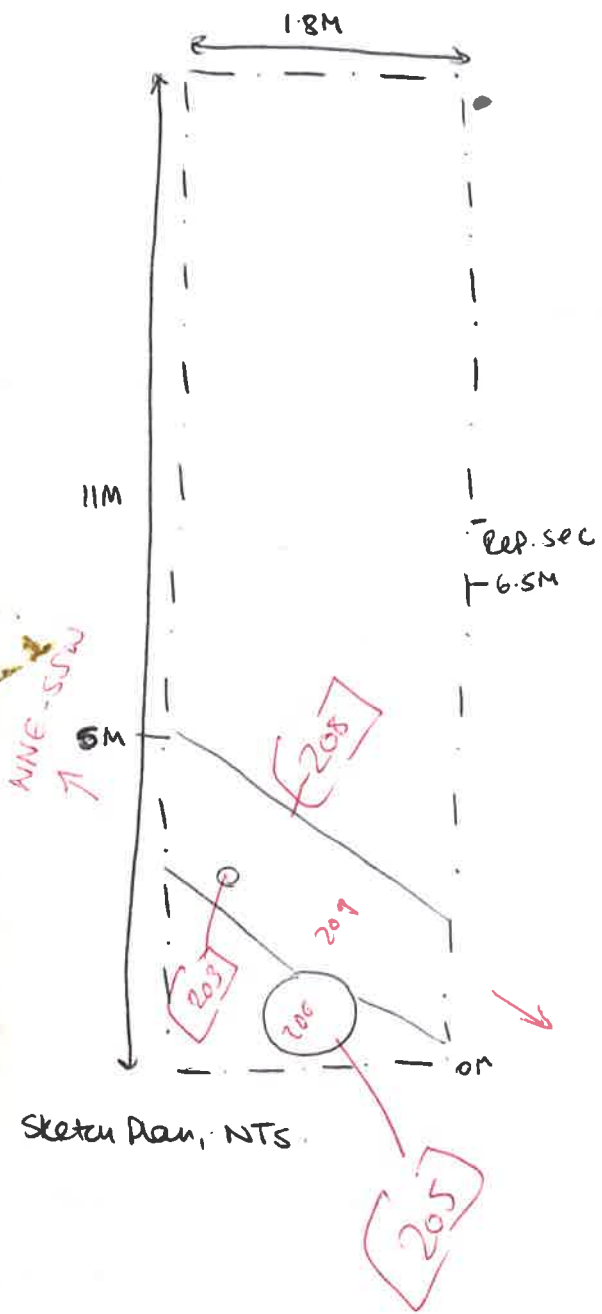
**Context check list / Descriptions**

Context No.	Description
	Present topsoil/ploughsoil
<b>200</b>	<b>TOPSOIL</b>
<b>201</b>	<b>SUBSOIL</b>
<b>203</b> <del>203</del>	<del>MAD E GROUND - RAISED FLOWER BED</del> <b>SMALL PIT</b>
<b>204</b>	<b>FILL OF (203)</b>
<b>205</b>	<b>POSSIBLE PIT OR GARDEN FEATURE</b>
<b>206</b>	<b>FILL OF (205)</b>
<b>207</b>	<b>MAD E GROUND - RAISED FLOWER BED</b>
<b>208</b>	<b>DITCH</b>
<b>209</b>	<b>FILL OF DITCH</b>
<b>202</b>	Natural (describe)

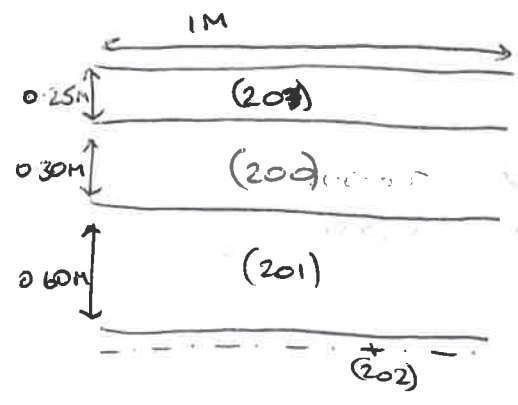
**Brief description of archaeology/comments**

Trench consists of a ditch which may be the continuation of an enclosure ditch found in previous excavations to the south of the site. A pit and posthole may also be associated with the ditch though none of the features produced any finds so dating cannot be established.

Recorder **V9**  
Date **19/2/2020**



Representative section, NTS





# CONTEXT RECORD

Context No.

203

SITE BEMS20

ADDITIONAL SHEETS:

TYPE ~~POSTHOLE~~  
POSTHOLETrench 2Context Type: ~~Deposit~~ / Cut / ~~Structure~~

Check Lists:

Site sub-div

Overlain by:

DEPOSIT:

1. compaction
2. colour
3. composition
4. inclusion
5. thickness
6. extent
7. comments
8. method & conditions

Structure No.

Abutted by:

Plan No.

200

Cut by:

Filled by: (204)

CUT:

1. shape in plan
2. base/sides/top profile
3. dimension and depth
4. sketch
5. truncation
6. fill nos
7. other comments

Section No.

200

Same as:

Part of:

Co-Ordinates

Consists of:

Overlies:

Level

Butts:

MASONRY:

1. materials
2. size of bricks etc
3. finish of stones
4. coursing/bond
5. form
6. faces
7. bond
8. dimensions as found
9. other comments

Slide No digi 13-15Cuts: (202)

Neg No.

Fill of:

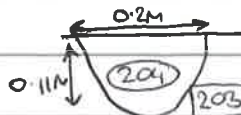
Matrix location

Relationships uncertain

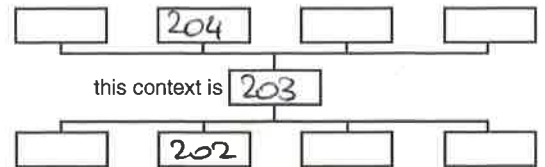
Description (See check lists):

1 CIRCULAR2 SHARP TOP PROFILE, STEEP SYMMETRICAL SIDES  
FLAT BASE.3 0.20M x 0.23M x 0.11M deep

4



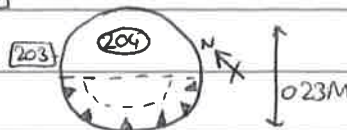
STRATIGRAPHIC MATRIX



5-

6 (204)

7-



Interpretation/Discussion:

CUT FOR A POSTHOLE, FILLED BY (204). NO FINDS RECOVEREDAND FUNCTION OF POSTHOLE CANNOT BE KNOWN AS THERE WAS ONLY  
ONE IN THE TRENCH.DATE UNKNOWN.Finds (tick): None  Pot  Bone  Flint  Stone  Burnt stone  Glass   
Metal  CBM  Wood  Leather  Small FindsRecorder VG SamplesDate 19/2/2020 Building Materials

Initials



# CONTEXT RECORD

Context No.

204

SITE BRMS 20

ADDITIONAL SHEETS:

TYPE Posthole  
fill

Trench

Context Type: Deposit / ~~Cut~~ / ~~Structure~~

Check Lists:

Site sub-div

Overlap by: 201

DEPOSIT:

1. compaction
2. colour
3. composition
4. inclusion
5. thickness
6. extent
7. comments
8. method & conditions

Structure No.

Abutted by:

Plan No.

200

Cut by:

Filled by:

Section No.

200

Same as:

Part of:

CUT:

1. shape in plan
2. base/sides/top profile
3. dimension and depth
4. sketch
5. truncation
6. fill nos
7. other comments

Co-Ordinates

Consists of:

Overlies:

Level

Butts:

MASONRY:

1. materials
2. size of bricks etc
3. finish of stones
4. coursing/bond
5. form
6. faces
7. bond
8. dimensions as found
9. other comments

~~Slide No.~~ dig 13-15

Cuts:

Neg No.

Fill of: (203)

Matrix location

Relationships uncertain

Description (See check lists):

1 SOFT COMPACTION

2 DARK BROWNISH ORANGE

3 SILTY SAND

4 -

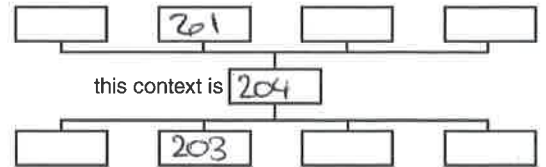
5 0.11m

6 0.20m x 0.23m

7 -

8 HAND EX WITH TROWEL. OVERCAST CONDITIONS.

STRATIGRAPHIC MATRIX



Interpretation/Discussion:

All of posthole 203 NO FINDS RECOVERED. CANNOT  
BE KNOWN IF POSTHOLE IS PART OF A STRUCTURE.

DATE NOT KNOWN AS NO FINDS RECOVERED.

Finds (tick): None  Pot  Bone  Flint  Stone  Burnt stone  Glass   
Metal  CBM  Wood  Leather

 Small Finds

 Samples

 Building Materials
Recorder U4Date 19/02/2020

Initials



# CONTEXT RECORD

Context No.

205

SITE BRMS20

ADDITIONAL SHEETS:

TYPE Pit cut

Trench

Context Type: Deposit / Cut / ~~Structure~~

Check Lists:

Site sub-div

Overlap by:

DEPOSIT:

Structure No.

Abutted by:

- 1. compaction
- 2. colour
- 3. composition
- 4. inclusion
- 5. thickness
- 6. extent
- 7. comments
- 8. method & conditions

Plan No.

Cut by:

200Filled by: (206)

CUT:

Section No.

Same as:

201

Part of:

- 1. shape in plan
- 2. base/sides/top profile
- 3. dimension and depth
- 4. sketch
- 5. truncation
- 6. fill nos
- 7. other comments

Co-Ordinates

Consists of:

Overlies:

Level

Butts:

MASONRY:

Slide No.

Cuts: (20)dig 16+17

- 1. materials
- 2. size of bricks etc
- 3. finish of stones
- 4. coursing/bond
- 5. form
- 6. faces
- 7. bond
- 8. dimensions as found
- 9. other comments

Neg No.

Fill of:

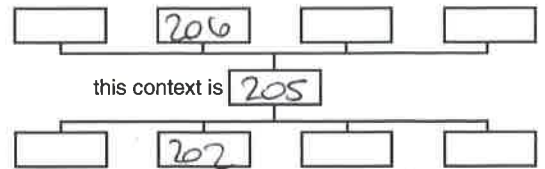
Matrix location

Relationships uncertain

Description (See check lists):

1 OVOID2 SHALLOW SIDES, FLAT BASE3 1.15M WIDE 0.2M DEEP

STRATIGRAPHIC MATRIX

5 POSSIBLY TRUNCATED BY SOME AGRICULTURE / GARDEN DEPOSITS.6 (206) 7-

Interpretation/Discussion:

CUT FOR A SHALLOW PIT, FILLED BY (206) FUNCTIONUNKNOWN AND (206) CONTAINED NO FINDS

POSSIBLY TRUNCATED.

Finds (tick): None  Pot  Bone  Flint  Stone  Burnt stone  Glass   
 Metal  CBM  Wood  Leather

△ Small Finds

◇ Samples

⬠ Building Materials

Recorder VGDate 19/2/2020

Initials



# CONTEXT RECORD

Context No.

206

SITE BRMS20

ADDITIONAL SHEETS:

TYPE Pit fill

Trench 2

Context Type: Deposit / ~~Cut~~ / ~~Structure~~

Check Lists:

Site sub-div

Overlain by: 202

DEPOSIT:

1. compaction
2. colour
3. composition
4. inclusion
5. thickness
6. extent
7. comments
8. method & conditions

Structure No.

Abutted by:

Plan No.

200

Cut by:

Filled by:

Section No.

201

Same as:

Part of:

CUT:

1. shape in plan
2. base/sides/top profile
3. dimension and depth
4. sketch
5. truncation
6. fill nos
7. other comments

Co-Ordinates

Consists of:

Overlies:

Level

Butts:

Slide No. dig 16+17

Cuts:

MASONRY:

1. materials
2. size of bricks etc
3. finish of stones
4. coursing/bond
5. form
6. faces
7. bond
8. dimensions as found
9. other comments

Neg No.

Fill of: 205

Matrix location

Relationships uncertain

Description (See check lists):

1 MODERATE COMPACTION

2 DARK YELLOWISH ORANGE

3 SILTY SAND

4 RARE ROUND PEBBLES c. 10%

5 0.20M deep

6 1.15M wide

7 -

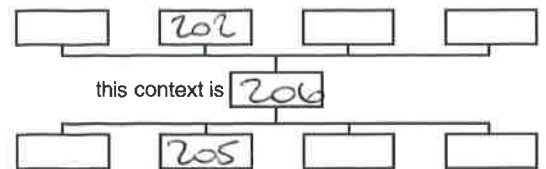
8 HAND EXCAVATED w/ SHOVEL + TROWEL OVERCAST / RAINY CONDITIONS

Interpretation/Discussion:

fill of PIT 205 NO FINDS RECOVERED.

PROBABLY ACCUMULATED THROUGH NATURAL PROCESSES.

STRATIGRAPHIC MATRIX



Finds (tick): None  Pot  Bone  Flint  Stone  Burnt stone  Glass   
 Metal  CBM  Wood  Leather

Small Finds

Samples

Building Materials

Recorder JG

Date 19/02/2020

Initials



# CONTEXT RECORD

Context No.

207

SITE **BLMS20**

ADDITIONAL SHEETS:

TYPE **WATER**Trench **2**Context Type: Deposit / ~~Cut~~ / Structure

Check Lists:

Site sub-div

Overlain by:

DEPOSIT:

1. compaction
2. colour
3. composition
4. inclusion
5. thickness
6. extent
7. comments
8. method & conditions

Structure No.

Abuted by:

Plan No.

Cut by:

Filled by:

Section No.

Same as:

CUT:

1. shape in plan
2. base/sides/top profile
3. dimension and depth
4. sketch
5. truncation
6. fill pos
7. other comments

**202**

Part of:

Co-Ordinates

Consists of:

Overlies: **(200)**

Level

Butts:

MASONRY:

1. materials
2. size of bricks etc
3. finish of stones
4. coursing/bond
5. form
6. faces
7. bond
8. dimensions as found
9. other comments

Slide No.

Cuts:

Neg No.

Fill of:

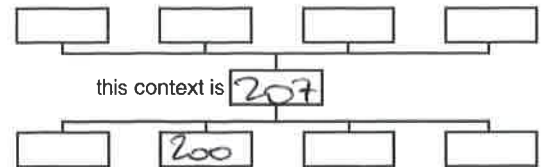
Matrix location

Relationships uncertain

Description (See check lists):

**1 SOFT LOOSE COMPACTION****2 DARK BLACKISH BROWN****3 SANDY LOAM****4 -****5 0.28m****6 10m+ LONG 6m wide (RAISED FLOWER BED)****7 -****8 RECORDED IN SECTION OF TRENCH AFTER MACHINING.**

STRATIGRAPHIC MATRIX



Interpretation/Discussion:

**WATER MAKING UP A RAISED FLOWER BED****WHICH WAS CONSTRUCTED ON TOP OF THE TOP SOIL****NO FINDS**

Finds (tick): None  Pot  Bone  Flint  Stone  Burnt stone  Glass   
 Metal  CBM  Wood  Leather

△ Small Finds

Recorder **VC**

◇ Samples

Date **19/2/2020**

⬜ Building Materials

Initials





# CONTEXT RECORD

Context No.

208

SITE BRMS 20

ADDITIONAL SHEETS:

TYPE DITCH CUTTrench 2Context Type: ~~Deposit~~ / Cut / ~~Structure~~

Check Lists:

Site sub-div

Overlain by:

DEPOSIT:

1. compaction
2. colour
3. composition
4. inclusion
5. thickness
6. extent
7. comments
8. method & conditions

Structure No.

Abutted by:

Plan No.

200

Cut by:

Filled by: (209)

CUT:

1. shape in plan
2. base/sides/top profile
3. dimension and depth
4. sketch
5. truncation
6. fill nos
7. other comments

Section No.

202

Same as:

Part of:

Co-Ordinates

Consists of:

Overlies:

Level

Butts:

MASONRY:

1. materials
2. size of bricks etc
3. finish of stones
4. coursing bond
5. form
6. faces
7. bond
8. dimensions as found
9. other comments

Slide No.

dig: 236+37

Cuts:

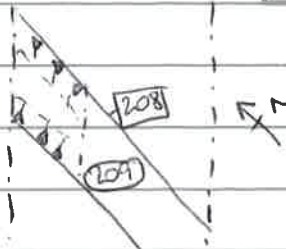
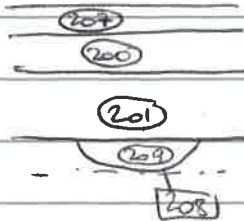
Neg No.

Fill of:

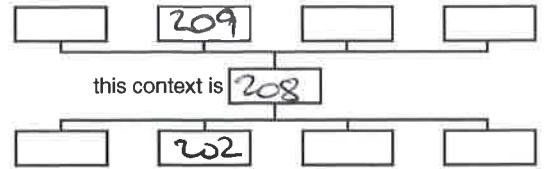
Matrix location

Relationships uncertain

Description (See check lists):

1 LINEAR, RUNNING NNE-SSW2 SHALLOW SYMMETRICAL SIDES, FLAT BASE.3 0.8m wide x 0.7m deep4

STRATIGRAPHIC MATRIX

this context is 208

Interpretation/Discussion:

CUT FOR A DITCH RUNNING NNE-SSW WHICH COULD BE A CONTINUATION OF AN ENCLOSURE DITCH UNCOVERED IN EXCAVATIONS TO THE SOUTH THOUGH NO DATING RECOVERED.

Finds (tick): None  Pot  Bone  Flint  Stone  Burnt stone  Glass   
 Metal  CBM  Wood  Leather

△ Small Finds

◇ Samples

△ Building Materials

Recorder VGDate 19/2/2020

Initials



# CONTEXT RECORD

Context No.

209

SITE BEM520

ADDITIONAL SHEETS:

TYPE DITCH  
AllTrench 2Context Type: Deposit / ~~Cut~~ / Structure

Check Lists:

Site sub-div

Overlain by: 201

DEPOSIT:

1. compaction
2. colour
3. composition
4. inclusion
5. thickness
6. extent
7. comments
8. method & conditions

Structure No.

Abutted by:

Plan No.

200

Cut by:

Filled by:

Section No.

202

Same as:

Part of:

CUT:

1. shape in plan
2. base/sides/top profile
3. dimension and depth
4. sketch
5. truncation
6. fillets
7. other comments

Co-Ordinates

Consists of:

Overlies:

Level

Butts:

MASONRY:

1. materials
2. size of bricks etc
3. finish of stones
4. coursing bond
5. form
6. faces
7. bond
8. dimensions as found
9. other comments

Site No. digi 36137

Cuts:

Neg No.

Fill of: 208

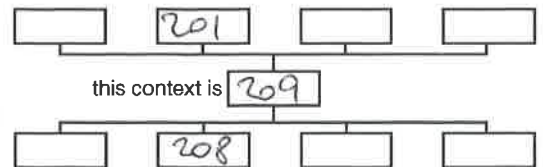
Matrix location

Relationships uncertain

Description (See check lists):

1 MODERATE COMPACTION2 MUD BRANCHED GREY3 SANDY SILT4 RARE BOUNDED DEBBLES5 0.17 M deep6 0.80M wide7 -8 HAND BY SHOVEL + TROWEL. OVERCAST CONDITIONS.

STRATIGRAPHIC MATRIX



Interpretation/Discussion:

All of ditch 208 NO FINDS RECOVERED.

Finds (tick): None  Pot  Bone  Flint  Stone  Burnt stone  Glass   
 Metal  CBM  Wood  Leather

△ Small Finds

◇ Samples

△ Building Materials

Recorder V4Date 19/2/2020

Initials

<b>SITE</b> BRMS 20	<b>EVALUATION TRENCH RECORD SHEET</b>		<b>Trench No.</b> 3
Trench orientation NNW - SSE	Grid reference		Field No.
Length <sup>14.5M</sup> 14.5M	Width 1.8	Average depth to top of natural	Was archaeology present? <input checked="" type="checkbox"/>
Plan Nos? 300	Section Nos? 300, 301, 302		Were finds recovered? <input checked="" type="checkbox"/>

If a trench contains only a small number of contexts, and requires only one or two plans and sections, list plans and sections on this sheet. If the trench contains large numbers of contexts use a conventional context check list and plan and section list sheets as necessary.

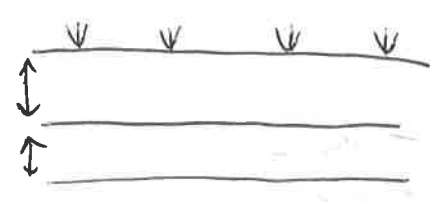
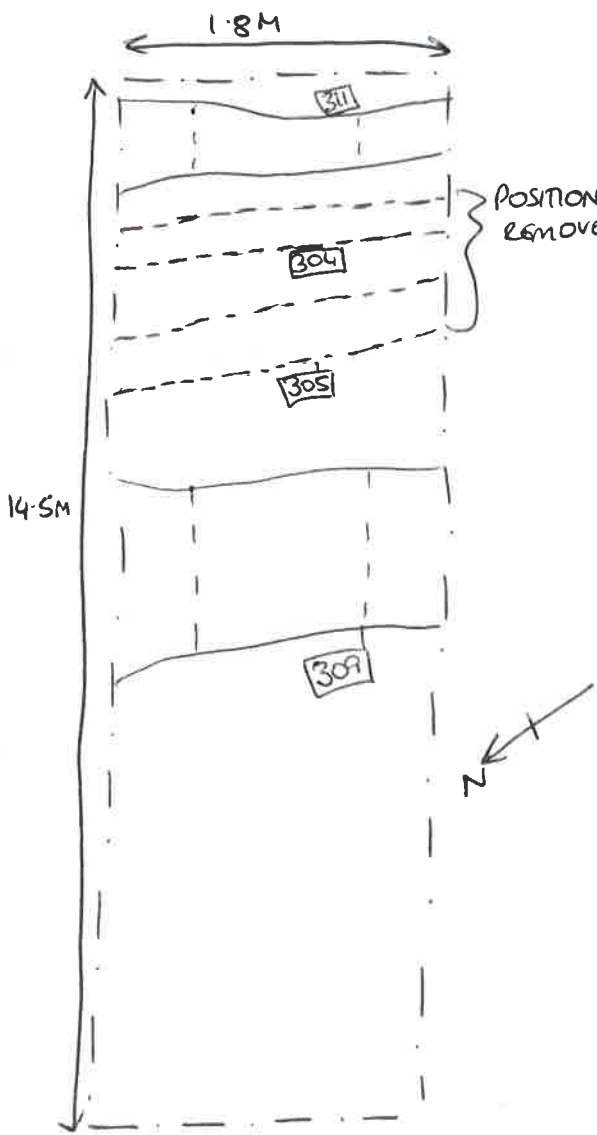
**Context check list / Descriptions**

Context No.	Description
	Present topsoil/ploughsoil
300	TOPSOIL
301	SUBSOIL
303	CUT OF <sup>UNDATED FEATURE</sup> <del>UNDATED FEATURE</del> <sup>(ONLY IN SECTION</sup> <del>(ONLY IN SECTION</del> <sup>ALONG TRENCH</sup> <del>ALONG TRENCH</del> <sup>(LOOK IN THIS DIRECTION)</sup> <del>(LOOK IN THIS DIRECTION)</del>
304	" " " "
305	" " " "
306	FILL OF [303]
307	FILL OF [304]
308	FILL OF [305]
309	CUT OF GARDEN BEDDING TRENCH
310	FILL OF [309]
311	CUT <span style="float:right">0.20M x 0.09M</span>
312	FILL OF [311]
302	Natural (describe) LIGHT YELLOW BROWN GRAVEL WITH SAND PATCHES

**Brief description of archaeology/comments**

TRENCH CONSISTS OF POSSIBLE FEATURES ALL THE WAY ALONG ITS LENGTH, POSSIBLY RELATED TO AGRICULTURE. THESE FEATURES HAD FILL ALMOST IDENTICAL TO SUBSOIL SO WERE NOT IDENTIFIED DURING MACHINING - ONLY SEEN IN SECTION TWO OF THESE WERE HAND EXCAVATED, AND THE OTHERS EXCAVATED INTO THE TRENCH BY HAND THROUGH NO FINDS WERE RECOVERED. NO OTHER ARCHAEOLOGICAL FEATURES IDENTIFIED.

Recorder U4  
Date 18/2/2020





# CONTEXT RECORD

Context No.

303

SITE BRMS20

ADDITIONAL SHEETS:

TYPE CUT

Trench 3

Context Type: Deposit / Cut / Structure

Check Lists:

Site sub-div

Overlain by:

DEPOSIT:

1. compaction
2. colour
3. composition
4. inclusion
5. thickness
6. extent
7. comments
8. method & conditions

Structure No.

Abuted by:

Plan No.

Cut by: [304]

300

Filled by: (306)

Section No.

Same as:

300

Part of:

CUT:

1. shape in plan
2. base/sides/top profile
3. dimension and depth
4. sketch
5. truncation
6. fill nos
7. other comments

Co-Ordinates

Consists of:

Overlies:

Level

Butts:

MASONRY:

1. materials
2. size of bricks etc
3. finish of stones
4. coursing/bond
5. form
6. faces
7. bond
8. dimensions as found
9. other comments

Slide No.

Cuts: NAT(302)

Neg No.

Fill of:

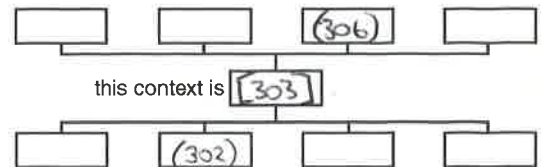
Matrix location

Relationships uncertain

Description (See check lists):

STRATIGRAPHIC MATRIX

1. LINEAR RUNNING NNE-SSW  
GENTLY
2. MOD SLOPED SIDES, CONCAVE BASE
3. 0.50M WIDTH; 0.36M DEPTH



4. SEE TRENCH SHEET

5. TRUNCATED BY L.O.E. SOUTHEAST END, [304] TO NORTHWEST.

6. (306)

7. ~~MA~~ MACHINED, ONLY SEEN IN SECTION

Interpretation/Discussion:

LINEAR BEDDING TRENCH, ONE OF A SERIES. THIS LINEAR IS CUT BY ANOTHER [304].

SINGLE FILL, NO FINDS DISCOVERED.

Finds (tick): None [] Pot [] Bone [] Flint [] Stone [] Burnt stone [] Glass [] Metal [] CBM [] Wood [] Leather []

Small Finds

Recorder PT

Samples

Date 18/2/20

Building Materials

Initials



# CONTEXT RECORD

Context No.

304

SITE BRMS20

ADDITIONAL SHEETS:

TYPE CutTrench 3Context Type: Deposit Cut / Structure

Check Lists:

Site sub-div

Overlain by:

DEPOSIT:

1. compaction
2. colour
3. composition
4. inclusion
5. thickness
6. extent
7. comments
8. method & conditions

Structure No.

Abutted by:

Plan No.

Cut by:

300Filled by: (307)

CUT:

1. shape in plan
2. base/sides/top profile
3. dimension and depth
4. sketch
5. truncation
6. fill nos
7. other comments

Section No.

Same as:

300

Part of:

Co-Ordinates

Consists of:

Overlies:

Level

Butts:

MASONRY:

1. materials
2. size of bricks etc
3. finish of stones
4. coursing/bond
5. form
6. faces
7. bond
8. dimensions as found
9. other comments

Slide No.

Cuts: [303], [305], NAT(302)

Neg No.

Fill of:

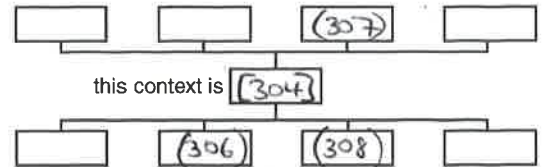
Matrix location

Relationships uncertain

Description (See check lists):

STRATIGRAPHIC MATRIX

1. LINEAR running NNW-SSE
2. MODERATELY SLOPED SIDES, CONCAVE BASE
3. 2.14M WIDTH, 0.66M DEPTH
4. SEE TRENCH SHEET
5. CUTS ~~THE~~ FEATURES [303] + [305]
6. (307)
7. MACHINED, ONLY SEEN IN SECTION



Interpretation/Discussion:

DEEP BEDDING TRENCH FOR GARDENS, WITH A SINGLE RE-DEPOSITED FILL. THIS TRENCH APPEARS TO CUT TWO OTHERS [303] + [305], ALTHOUGH ~~THE~~ FILLS ARE SIMILAR & RELATIONSHIP IS NOT TOTALLY CLEAR.

NO FINDS.

Finds (tick): None [] Pot [] Bone [] Flint [] Stone [] Burnt stone [] Glass [] Metal [] CBM [] Wood [] Leather []

Small Finds

Recorder PT

Samples

Date 18/2/20

Building Materials

Initials



# CONTEXT RECORD

Context No.

305

SITE BRMS20

ADDITIONAL SHEETS:

TYPE CutTrench 3Context Type: Deposit Cut Structure

Check Lists:

Site sub-div

Overlain by:

DEPOSIT:

Structure No.

Abutted by:

1. compaction
2. colour
3. composition
4. inclusion
5. thickness
6. extent
7. comments
8. method & conditions

Plan No.

Cut by: [304]300Filled by: (308)

CUT:

Section No.

Same as:

300

Part of:

1. shape in plan
2. base/sides/top profile
3. dimension and depth
4. sketch
5. truncation
6. fill nos
7. other comments

Co-Ordinates

Consists of:

Overlies:

Level

Butts:

MASONRY:

Slide No.

Cuts: NAT(302)

1. materials
2. size of bricks etc
3. finish of stones
4. coursing/bond
5. form
6. faces
7. bond
8. dimensions as found
9. other comments

Neg No.

Fill of:

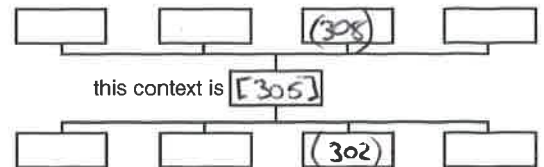
Matrix location

Relationships uncertain

Description (See check lists):

STRATIGRAPHIC MATRIX

1. LINEAR running NNW-SSE
2. MODERATELY SLOPED SIDES + CONCAVE BASE
3. 0.85M WIDTH; 0.70M DEPTH
4. SEE TRENCH SHEET
5. CUT BY [304]
6. (308)
7. MACHINED, SEEN IN SECTION ONLY



Interpretation/Discussion:

DEEP BEDDING TRENCH, LIKELY USED FOR ORNATE GARDENS.  
 THIS TRENCH IS CUT BY ANOTHER, [304], ALTHOUGH  
 FILLS ARE SIMILAR + RELATIONSHIP UNCLEAR. SINGLE RE-DEPOSITED  
 FILL WITH NO FINDS.

Finds (tick): None  Pot  Bone  Flint  Stone  Burnt stone  Glass   
 Metal  CBM  Wood  Leather

Small Finds

Recorder PT

Samples

Date 18/2/20

Building Materials

Initials



# CONTEXT RECORD

Context No.

306

SITE BRMS20

ADDITIONAL SHEETS:

TYPE Fill

Trench 3

Context Type: Deposit Cut / Structure

Check Lists:

Site sub-div

Overlain by: (307) (301)

DEPOSIT:

Structure No.

Abuted by:

1. compaction
2. colour
3. composition
4. inclusion
5. thickness
6. extent
7. comments
8. method & conditions

Plan No.

Cut by:

300

Filled by:

Section No.

Same as:

300

Part of:

CUT:

Co-Ordinates

Consists of:

1. shape in plan
2. base/sides/top profile
3. dimension and depth
4. sketch
5. truncation
6. fill nos
7. other comments

Level

Butts:

MASONRY:

Slide No.

Cuts:

1. materials
2. size of bricks etc
3. finish of stones
4. coursing/bond
5. form
6. faces
7. bond
8. dimensions as found
9. other comments

Neg No.

Fill of: (303)

Matrix location

Relationships uncertain

Description (See check lists):

STRATIGRAPHIC MATRIX

1. ~~LOOSE~~ SOFT FINE - GRAINED

2. LIGHT ORANGE BROWN

3. SANDY SILT

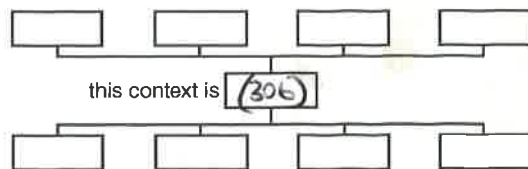
4. RARE SUB ANGULAR STONES 0.02 - 0.04M

5. 0.36M

6. 0.50M

7. SEEN IN SECTION

8. MACHINE, DRY + OVERCAST



Interpretation/Discussion:

SINGLE FILL OF (303), DEEP BEDDING TRENCH. DEPOSIT MAY BE FROM RE-DEPOSITED SUBSOIL. NO FINDS.

Finds (tick): None  Pot  Bone  Flint  Stone  Burnt stone  Glass   
 Metal  CBM  Wood  Leather

Small Finds

Recorder PT

Samples

Date 18/2/20

Building Materials

Initials





# CONTEXT RECORD

Context No.

**307**SITE **BRMS 20**

ADDITIONAL SHEETS:

TYPE **FILL**Trench **3**Context Type: **Deposit** / Cut / Structure

Check Lists:

Site sub-div

Overlain by: **(301)**

DEPOSIT:

1. compaction
2. colour
3. composition
4. inclusion
5. thickness
6. extent
7. comments
8. method & conditions

Structure No.

Abutted by:

Plan No.

Cut by:

**300**

Filled by:

Section No.

Same as:

**300**

Part of:

CUT:

1. shape in plan
2. base/sides/top profile
3. dimension and depth
4. sketch
5. truncation
6. fill pos
7. other comments

Co-Ordinates

Consists of:

Overlies: **(306) (308)**

Level

Butts:

MASONRY:

1. materials
2. size of bricks etc
3. finish of stones
4. coursing/bond
5. form
6. faces
7. bond
8. dimensions as found
9. other comments

Slide No.

Cuts:

Neg No.

Fill of: **[304]**

Matrix location

Relationships uncertain

Description (See check lists):

STRATIGRAPHIC MATRIX

1. SOFT FINE-GRAINED SEDIMENT

2. LIGHT GREYISH BROWN

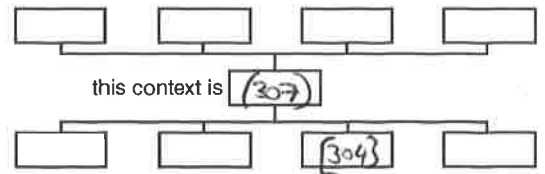
3. SANDY SILT

4. PALE SUB-ANGULAR STONES + OCCASIONAL GRAVEL POCKETS

5. 0.66M

6. 2.14M

7. SEEN IN SECTION

8. ~~MANUAL~~ MACHINE, DRY + OVERCAST

Interpretation/Discussion:

SINGLE FILL OF **[304]**, DEEP BEDDING TRENCH. MOTTLED LAYERS OF ORANGE BROWN, GREY BROWN + DARK BROWN SILTS, LIKELY FROM RE-DEPOSIT OF SUBSOIL. NO FINDS.

Finds (tick): None  Pot  Bone  Flint  Stone  Burnt stone  Glass  Metal  CBM  Wood  Leather

Small Finds

Recorder **PT**

Samples

Date **18/2/20**

Building Materials

Initials



# CONTEXT RECORD

Context No.

308

SITE BRMS20

ADDITIONAL SHEETS:

TYPE Fill

Trench 3

Context Type: Deposit / Cut / Structure

Check Lists:

Site sub-div

Overlain by: (307) (301)

DEPOSIT:

1. compaction
2. colour
3. composition
4. inclusion
5. thickness
6. extent
7. comments
8. method & conditions

Structure No.

Abuted by:

Plan No.

Cut by:

300

Filled by:

Section No.

Same as:

300

Part of:

CUT:

1. shape in plan
2. base/sides/top profile
3. dimension and depth
4. sketch
5. truncation
6. fill nos
7. other comments

Co-Ordinates

Consists of:

Overlies:

Level

Butts:

MASONRY:

1. materials
2. size of bricks etc
3. finish on stones
4. coursing/bond
5. form
6. faces
7. bond
8. dimensions as found
9. other comments

Slide No.

Cuts:

Neg No.

Fill of: (305)

Matrix location

Relationships uncertain

Description (See check lists):

STRATIGRAPHIC MATRIX

1. SOFT FINE-GRAINED SEDIMENT

2. LIGHT GREY BROWN

3. SANDY SILT

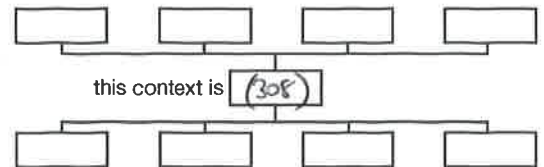
4. RARE SUB-ANGULAR STONTS + OCCASIONAL GRAVELS

5. 0.70M

6. 0.88M

7. SEEN IN SECTION

8. MACHINE ADDED, DRY + OVERCAST



Interpretation/Discussion:

SINGLE FILL OF BEDDING TRENCH (305) LIKELY RE-DEPOSITED

SUB SOILS, NO FINDS.

Finds (tick): None [] Pot [] Bone [] Flint [] Stone [] Burnt stone [] Glass []  
 Metal [] CBM [] Wood [] Leather []

△ Small Finds

Recorder pf

◇ Samples

Date 18/2/20

⬠ Building Materials

Initials



# CONTEXT RECORD

Context No.

309

SITE **BLM520**

ADDITIONAL SHEETS:

TYPE **Cut**Trench **3**Context Type: Deposit **(Cut)** Structure

Check Lists:

Site sub-div

Overlain by:

DEPOSIT:

1. compaction
2. colour
3. composition
4. inclusion
5. thickness
6. extent
7. comments
8. method & conditions

Structure No.

Abuted by:

Plan No.

Cut by:

**300**Filled by: **(310)**

Section No.

Same as:

CUT:

**301**

Part of:

1. shape in plan
2. base/sides/top profile
3. dimension and depth
4. sketch
5. truncation
6. fill nos
7. other comments

Co-Ordinates

Consists of:

Overlies:

Level

Butts:

MASONRY:

Slide No.

Cuts:

**NAT(302)**

1. materials
2. size of bricks etc
3. finish of stones
4. coursing/bond
5. form
6. faces
7. bond
8. dimensions as found
9. other comments

Neg No.

Fill of:

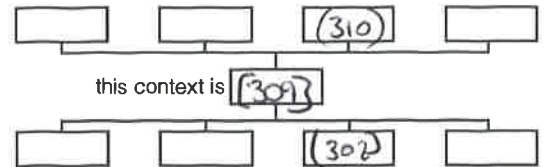
Matrix location

Relationships uncertain

Description (See check lists):

STRATIGRAPHIC MATRIX

1. LINEAR running NNE-SSW
2. GENTLY SLOPED SIDES + CONCAVE BASE
3. 0.96m WIDTH; 0.15m DEPTH
4. SEE TRENCH SHEET
5. ~~31~~
6. (310)
7. -



Interpretation/Discussion:

LINEAR FEATURE, LIKELY THE BOTTOM OF A GARDEN BEDDING TRENCH.  
 SINGLE FILL (310) WITH NO FINDS.  
 BASE OF FEATURE IS UNEVEN + PITTED, LIKELY DUE TO ROOTING ACTION FROM PLANTS.

Finds (tick): None  Pot  Bone  Flint  Stone  Burnt stone  Glass   
 Metal  CBM  Wood  Leather

Small Finds

Recorder **PT**

Samples

Date **18/2/20**

Building Materials

Initials



# CONTEXT RECORD

Context No.

310

SITE BRMS20

ADDITIONAL SHEETS:

TYPE FILL

Trench 3

Context Type: Deposit / Cut / Structure

Check Lists:

Site sub-div

Overlain by: (301)

DEPOSIT:

1. compaction
2. colour
3. composition
4. inclusion
5. thickness
6. extent
7. comments
8. method & conditions

Structure No.

Abutted by:

Plan No.

300

Cut by:

Filled by:

Section No.

301

Same as:

Part of:

CUT:

1. shape in plan
2. base/sides/top profile
3. dimension and depth
4. sketch
5. truncation
6. fill nos
7. other comments

Co-Ordinates

Consists of:

Overlies:

Level

Butts:

MASONRY:

1. materials
2. size of bricks etc
3. finish of stones
4. coursing/bond
5. form of faces
7. bond
8. dimensions as found
9. other comments

Slide No.

Cuts:

Neg No.

Fill of: (309)

Matrix location

Relationships uncertain

Description (See check lists):

STRATIGRAPHIC MATRIX

1. SOFT FINE-GRAINED SEDIMENT

2. LIGHT ORANGE BROWN

3. SANDY SILT

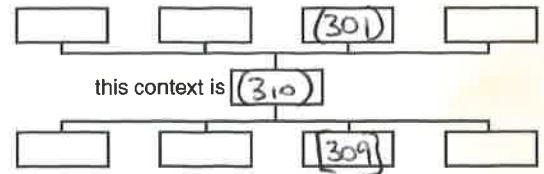
4. RARE SUB-ANGULAR STONES &lt;0.02m

5. 0.18m

6. 0.96m

7. —

8. MANUAL, DRY + OVERCAST



Interpretation/Discussion:

SINGLE FILL OF BEDDING TRENCH (309). STERILE FILL WITH NO FINDS. LIKELY RE-DEPOSITED FROM SUBSOIL.

Finds (tick): None  Pot  Bone  Flint  Stone  Burnt stone  Glass   
 Metal  CBM  Wood  Leather

Small Finds

Recorder PT

Samples

Date 18/2/20

Building Materials

Initials



# CONTEXT RECORD

Context No.

311

SITE BEMS 20

ADDITIONAL SHEETS:

TYPE DITCH  
cut?

Trench

Context Type: ~~Deposit~~ / Cut / ~~Structure~~

Check Lists:

Site sub-div 3

Overlain by:

~~DEPOSIT:~~

Structure No.

Abuted by:

1. compaction
2. colour
3. composition
4. inclusion
5. thickness
6. extent
7. comments
8. method & conditions

Plan No.

300

Cut by:

Filled by: 312~~CUT:~~

Section No.

302

Same as:

Part of:

1. shape in plan
2. base/sides/top profile
3. dimension and depth
4. sketch
5. truncation
6. fill nos
7. other comments

Co-Ordinates

Consists of:

Overlies:

Level

Butts:

~~MASONRY:~~~~Slide No.~~ dig: 32+33

Cuts:

1. materials
2. size of bricks etc
3. finish of stones
4. coursing/bond
5. form
6. faces
7. bond
8. dimensions as found
9. other comments


Neg No.

Fill of:

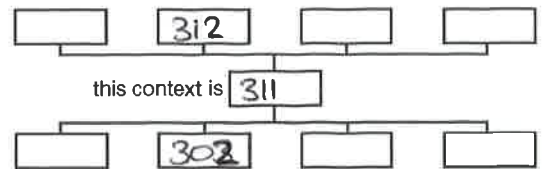
Matrix location

Relationships uncertain

Description (See check lists):

1 LINEAR RUNNING N-S2 SHALLOW SIDES AND FLAT BASE3 0.80M WIDE 0.09M DEEP.4

STRATIGRAPHIC MATRIX



Interpretation/Discussion:

CUT FOR A FEATURE WHICH HAS A POSSIBLE ALLOCATION  
RELATED TO AGRICULTURE, THOUGH FILL (312) PRODUCES NO  
FINDS.

Finds (tick): None  Pot  Bone  Flint  Stone  Burnt stone  Glass   
Metal  CBM  Wood  Leather

△ Small Finds

Recorder VG

◇ Samples

Date 19/02/2020

⬆ Building Materials

Initials



# CONTEXT RECORD

Context No.

312

SITE **BEMS 20**

ADDITIONAL SHEETS:

TYPE **RM**Trench **3**Context Type: Deposit / ~~Cut~~ / ~~Structure~~

Check Lists:

Site sub-div

Overlain by:

DEPOSIT:

1. compaction
2. colour
3. composition
4. inclusion
5. thickness
6. extent
7. comments
8. method & conditions

Structure No.

Abutted by:

Plan No.

**300**

Cut by:

Filled by:

Section No.

**302**

Same as:

Part of:

CUT:

1. shape in plan
2. base/sides/top profile
3. dimension and depth
4. sketch
5. truncation
6. fill nos
7. other comments

Co-Ordinates

Consists of:

Overlies:

Level

Butts:

MASONRY:

1. materials
2. size of bricks etc
3. finish of stones
4. coursing/bond
5. form
6. faces
7. bond
8. dimensions as found
9. other comments

Slide No. **digi 32x33**

Cuts:

Neg No.

Fill of: **311**

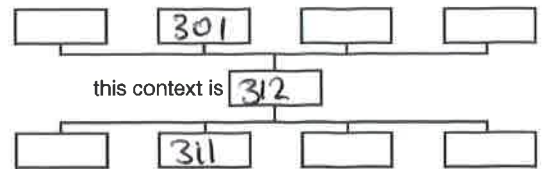
Matrix location

Relationships uncertain

Description (See check lists):

- 1 Moderate compaction
- 2 ~~light~~ dark orange brown
- 3 silty sand
- 4 -
- 5 0.09M
- 6 0.80M
- 7 -

STRATIGRAPHIC MATRIX



Interpretation/Discussion:

fill of feature <sup>311</sup> with an unknown function  
 though possibly related to agriculture  
 No finds recovered. / date unknown

Finds (tick): None  Pot  Bone  Flint  Stone  Burnt stone  Glass   
 Metal  CBM  Wood  Leather

△ Small Finds

◇ Samples

⬆ Building Materials

Recorder **JG**Date **19/2/20**

Initials