

# Day Book

Site Code: 116820 Site Name: 214 BASSLET GREEN RD SOTON

Site sub-division: SOU 1762

Leaving time from office/accommodation: 07:00 Leaving time from site: 16:00

Time of arrival on site: 08:10 Time of arrival at office/accommodation: 17:00

Staff on site:  
A2 DT IHR SM  
BARRY MUNDY 07958 332520 IHR AM

Weather: DRY, SUNNY + HOT

Time	Occurrence
07:00	LEA OFFICE
08:10	ARRIVED ON SITE. 1 TONNE MACHINES CURRENTLY BRUISING OUT MODERN FOOTINGS
08:50	BARRY MUNDY ON SITE, DECIDED TO SET OUT FOOTINGS ON NEW SIDE OF SITE, WILL USE TR1 (As Survey outputs) BUT CONTEXTS WILL BE SAME AS ACROSS ALL OF SITE. • 2 TONNE MACHINE EXCAVATING FOOTINGS THAT AREN'T USING 1 TONNE DUE TO MORE EXCAVATED MATERIAL.
10:00 - 10:30	TR1. EXCAVATION OF TR ① CONTINUED ALONG TR1.
11:50	NECKER BROKE ON 1 TONNE MACHINES, BARRY MUNDY ON AS FITTER / REPAIRS.
12:30	TR ① COMPLETE, WAS DECIDED WHAT TO DO NEXT.
12:55	TR ② STARTING, RUNNING ROUGHLY NW/SW OFF OF TR ① SEE SKETCH OVER PAGE.
13:00 - 13:30	LUNCH. AFTER WORK TR ① CONTINUED TO BE EXCAVATED.

Last context number: 003 Last drawing number: 001  
 Last photograph number: Location of downloaded photographs: Camera TO BE DOWNLOADED PER  
 Location of downloaded survey:

Recorded by: A2

Date: TUES 07/08/2018

Continued on reverse

Time	Occurrence
	ALL FOOTINGS 600mm WIDE + 1m Deep.
16.00	WAS SAID THAT NO MORE DIGGING WOULD BE TAKING PLACE TODAY, AS THEY ARE GOING TO START WITH THE BREAKING CONCRETE. SO I LEFT SITE.
17.00	ARRIVED HOME, HEAVY TRAFFIC ON THE A31.
<p data-bbox="79 1456 239 1568">Existing Building</p> <p data-bbox="1165 1187 1308 1254">Concrete Footing</p> <p data-bbox="1276 1411 1324 1500">1.5m</p> <p data-bbox="1276 1769 1324 1859">1.50m</p> <p data-bbox="462 1769 686 1859">SKETCH AND NOT TO SCALE.</p> <p data-bbox="462 1948 1085 2016">NUMBERS SOLELY FOR SURVEY PURPOSES.</p>	

Site Code: 116820	Site Name: 214 BASSETT GREEN RD, SOTON
-------------------	--

Site sub-division:

Leaving time from office/accomodation: 07:00	Leaving time from site: 16:00
Time of arrival on site: 08:00	Time of arrival at office/accomodation: 17:00

Staff on site:

AZ DT 1hr Am.  
1hr Pm

Weather: A27 Slight O/C less for

Time	Occurrence
07:00	Left home arriving on site 08:00
08:00	Break + machine drive home
08:15	18Tonne machine arrives with progress digging at
	A much better rate.
	Excavation of TR ④ (see day book 7/18/12
10:00 - 10:30	Tea.
	After tea, excavated TR ⑤ (Long END/West) @ Bank
	Proc. modern Sumpston noted but not recorded
12:30	Pushed the east of TR 2 + 3
13:00 - 13:30	Lunch.
	After lunch pushed TR ⑦ + (then) Division TR ⑧
15:00	Extended TR ④
16:00	I left at 4:45 AM going to TIDY SITE
	IN 2 HOURS FOR CONCRETE 2m.
17:00	Arrived home Heavy rain as M29 + A31.

Last context number: 004	Last drawing number: 003
Last photograph number: 61	Last survey number: 120

Location of downloaded photographs: Down loaded on

Location of downloaded survey: Files on

Recorded by: AZ

Date: Was 08/08/18.

Continued on reverse

Site Code: 116820	Site Name: 214 BASSETT GREEN RD, SOTOU
-------------------	--

Site sub-division:

Leaving time from office/accommodation: 07-00	Leaving time from site: 16-30
Time of arrival on site: 08-00	Time of arrival at office/accommodation: 18-30
Staff on site:	
42	
OF 2 LTRs TOTAL	
1/2 hr on site OF	
Weather: O/C BUT DRY	

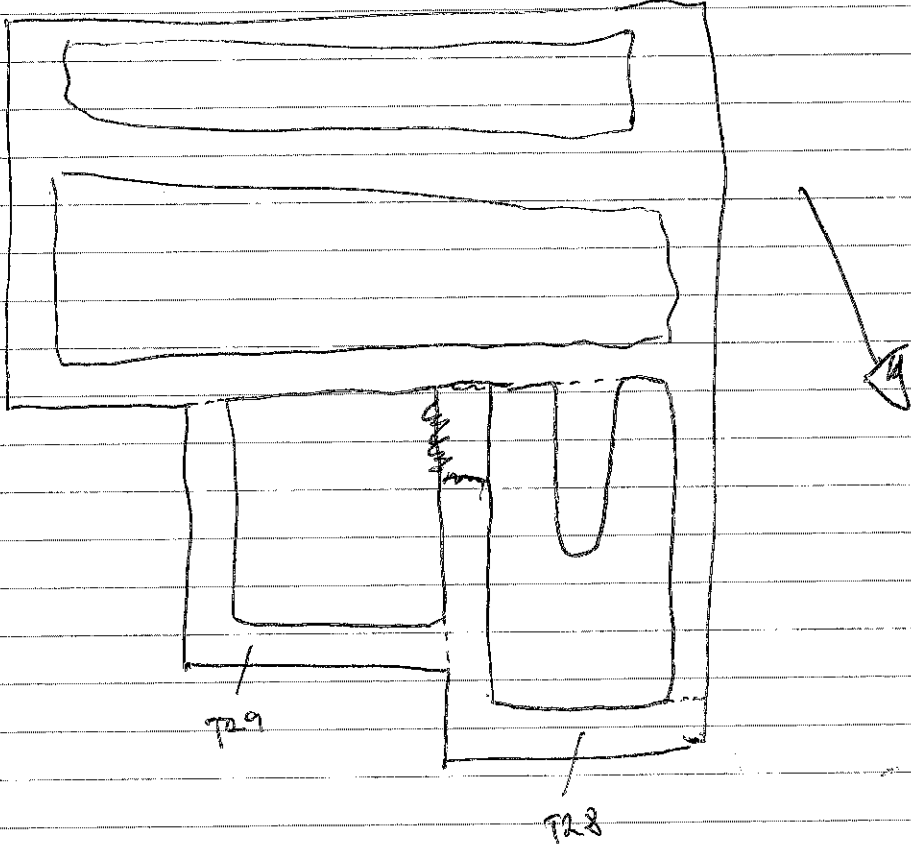
Time	Occurrence
07-00	Left home, arriving on site 08-00, heavy traffic on A31
08-00	on site, Barry + machine (Mark Hines), 2 small footings to pull today, will attempt to do them between concrete deliveries.
10-00-10-30	Caught up on paperwork whilst waiting for block.
13-00-13-30	After tea, did the survey for yesterday's trenches. Still awaiting concrete.
14-00	Concrete arrived
15-30	Phone'd ADR, agreed me starting on toll ADR & SD that I could move up 2 trenches.
16-00	Up 2 trenches started being excavated
16-30	Concrete in hand ADR, left site
18-30	Arrived home.

Last context number: <del>005</del> 005	Last drawing number: 003
Last photograph number: 74	Last survey number: 120
Location of downloaded photographs: UNCOMBES PLANT	
Location of downloaded survey: FRAS	

Recorded by: A2

Date: THURS 9/8/18

Continued on reverse

Time	Occurrence
	 <p data-bbox="446 1668 1085 1736">ROUGH SKETCH F FOOTINGS.</p>

# Context Index

Site Code: 116820	Site Name: 214 BASSETT GREEN A, SOTON
-------------------	---------------------------------------

Number Sequence: 001 -

Context no	Type	Interpretative category	Fill of/ Filled with	Site sub-division	Plans	Sections	Initials/date
001	LAYE	MARE Ground				001, 002, 003	A2 7/8/18
002	LAYE	Orange Gravel				001, 002, 003	1
003	LAYE	DARK Brown soil COMB				001	
004	LAYE	DARK YELLOW Gravel				003	A2 8/8/18
005	LAYE	mottled Orange GREY CLAY				-	A2 9/8/18



# Context Records

Site Code: 116820		Site Name: 214 BASKET GROUN EA, SOTON		
Site sub-division: S00 1762		Cut <input type="checkbox"/> Layer <input checked="" type="checkbox"/> Fill <input type="checkbox"/> (tick)		Context number:
Stratigraphically below:		<b>Stratigraphic relationships</b> <div style="display: flex; justify-content: space-around; margin-top: 10px;"> <div style="border: 1px solid black; width: 40px; height: 20px;"></div> <div style="border: 1px solid black; width: 40px; height: 20px;"></div> <div style="border: 1px solid black; width: 40px; height: 20px;"></div> </div> <p style="margin-top: 10px;">This context = <span style="border: 1px solid black; padding: 2px 5px;">001</span></p> <div style="display: flex; justify-content: space-around; margin-top: 10px;"> <div style="border: 1px solid black; width: 40px; height: 20px;"></div> <div style="border: 1px solid black; padding: 2px 5px;">002</div> <div style="border: 1px solid black; width: 40px; height: 20px;"></div> </div>		
Stratigraphically above: (002)				
Cut by:				
Fill of:				
Filled with:				
Cuts:				
Component of:				
Same as:				
Orientation:				
Shape in plan:				
Base shape:		Side slope:		
Type of intervention:				
Intervention dimensions:	Length (m):	Width (m):	Diameter (m):	Thick/depth (m): 0.30 - 0.50
Feature dimensions:	Length (m):	Width (m):	Diameter (m):	Thick/depth (m):
Soil colour: MOTTLED MID BROWN - DARK BROWN 7.5YR 5/4				
Textural class: SILTY CLAY				
Coarse components: NUMEROUS BRICKS, CONCRETE PIPES, PLASTIC + OTHER 20CM RUBBISH				
Archaeological components: None			Object nos:	
Additional description:  CUT BY NUMEROUS MOUND DRAINS RELATING TO PREVIOUS BUILDINGS				Samples:
Plans:	Sections: 001 - 003	Photographs: D50 11-12, 38-39 55-56		
Interpretative category: MADE GROUN				
Interpretation (including relationship to other features): MADE GROUN COURT ENTIRE SITE + IS VISIBL IN ALL FOUNDATION AREAS				

Recorded by: A2	Date: 7/18/18	Checked by: A2	Date: 7/18/18
-----------------	---------------	----------------	---------------

Site Code: 116820		Site Name: 214 BASSETT GREEN 2A, SOU			
Site sub-division:		Cut <input type="checkbox"/> Layer <input checked="" type="checkbox"/> Fill <input type="checkbox"/> (tick)	Context number: 002		
Stratigraphically below: (001)		<b>Stratigraphic relationships</b> <div style="display: flex; justify-content: space-around; align-items: center;"> <div style="border: 1px solid black; width: 40px; height: 40px; margin: 5px;"></div> <div style="border: 1px solid black; width: 40px; height: 40px; text-align: center; margin: 5px;">001</div> <div style="border: 1px solid black; width: 40px; height: 40px; text-align: center; margin: 5px;">003</div> </div> <div style="margin-top: 10px;">             This context = <span style="border: 1px solid black; padding: 2px 10px;">002</span> </div> <div style="display: flex; justify-content: space-around; align-items: center; margin-top: 10px;"> <div style="border: 1px solid black; width: 40px; height: 40px; margin: 5px;"></div> <div style="border: 1px solid black; width: 40px; height: 40px; text-align: center; margin: 5px;">004</div> <div style="border: 1px solid black; width: 40px; height: 40px; margin: 5px;"></div> </div>			
Stratigraphically above:					
Cut by:					
Fill of:					
Filled with:					
Cuts:					
Component of:					
Same as:					
Orientation:		Side shape: /			
Shape in plan: /		Side slope: /			
Base shape:					
Type of intervention:					
Intervention dimensions:	Length (m):	Width (m):	Diameter (m):	Thick/depth (m): 0.50m	
Feature dimensions:	Length (m):	Width (m):	Diameter (m):	Thick/depth (m):	
Soil colour: BRIGHT ORANGE 7.5YR 7/8					
Textural class: SANDY GRAVEL					
Coarse components: STONES + GRAVEL 0.05m - 0.20m					
Archaeological components: None			Object nos:		
Additional description: thin thickness of thin deposit 0.5m.				Samples:	
Plans:					
Sections: 001 - 003		Photographs: DSO 11-12, 38-39, 55-56			
Interpretative category: GRAVEL NATURAL					
Interpretation (including relationship to other features): UNDERLYING GEOLOGY. ENCOUNTERED IN ALL COPTING					
Recorded by: A2		Date: 7/8/18		Checked by: A2	
				Date: 7/8/18	

Site Code: 116820		Site Name: 214 BASSETT GREEN 2A, SOTON					
Site sub-division:		Cut <input type="checkbox"/> Layer <input checked="" type="checkbox"/> Fill <input type="checkbox"/> (tick)	Context number: 003				
Stratigraphically below: 001		<b>Stratigraphic relationships</b> <div style="display: flex; justify-content: space-around; margin-bottom: 10px;"> <div style="border: 1px solid black; width: 40px; height: 20px;"></div> <div style="border: 1px solid black; width: 40px; height: 20px; text-align: center;">001</div> <div style="border: 1px solid black; width: 40px; height: 20px;"></div> </div> <p>This context = <span style="border: 1px solid black; padding: 2px 5px;">003</span></p> <div style="display: flex; justify-content: space-around; margin-top: 10px;"> <div style="border: 1px solid black; width: 40px; height: 20px;"></div> <div style="border: 1px solid black; width: 40px; height: 20px; text-align: center;">002</div> <div style="border: 1px solid black; width: 40px; height: 20px;"></div> </div>					
Stratigraphically above: 003							
Cut by:							
Fill of:							
Filled with:							
Cuts:							
Component of:							
Same as:							
Orientation:							
Shape in plan:					Side shape:		
Base shape:		Side slope:					
Type of intervention:							
Intervention dimensions:	Length (m):	Width (m):	Diameter (m):	Thick/depth (m): 0.20-0.40			
Feature dimensions:	Length (m):	Width (m):	Diameter (m):	Thick/depth (m):			
Soil colour: DARK BROWN RED F.SYR 3/4							
Textural class: GRAVEL							
Coarse components: GRAVEL							
Archaeological components: None			Object nos:				
Additional description: NOTED IN TR ① ABOVE OVERLIES <span style="border: 1px solid black; border-radius: 50%; padding: 2px 5px; display: inline-block;">002</span>				Samples: _____ _____ _____ _____ _____			
				Plans:	Sections: 001	Photographs: D50 11-12.	
				Interpretative category: GRAVEL BAND			
				Interpretation (including relationship to other features): BAND 1 GRAVEL NOTED IN TR ① PROGRESSIVE NE UNDES			
				Recorded by: AZ Date: 7/8/18 Checked by: AZ Date: 7/8/18			

Site Code: 116820		Site Name: 214 BASSETT GREEN RD, SOTOO		
Site sub-division:		Cut <input type="checkbox"/> Layer <input checked="" type="checkbox"/> Fill <input type="checkbox"/> (tick)		Context number: 004
Stratigraphically below: 002		<b>Stratigraphic relationships</b> <div style="display: flex; justify-content: space-around; align-items: center;"> <div style="border: 1px solid black; width: 40px; height: 20px;"></div> <div style="border: 1px solid black; padding: 2px;">002</div> <div style="border: 1px solid black; width: 40px; height: 20px;"></div> </div> This context = <div style="border: 1px solid black; padding: 2px; display: inline-block;">004</div> <div style="display: flex; justify-content: space-around; align-items: center;"> <div style="border: 1px solid black; width: 40px; height: 20px;"></div> <div style="border: 1px solid black; padding: 2px;">-</div> <div style="border: 1px solid black; width: 40px; height: 20px;"></div> </div>		
Stratigraphically above:				
Cut by:				
Fill of:				
Filled with:				
Cuts:				
Component of:				
Same as:				
Orientation:				
Shape in plan:				
Base shape:		Side slope:		
Type of intervention:				
Intervention dimensions:	Length (m):	Width (m):	Diameter (m):	Thick/depth (m): 0.40 <sub>2</sub>
Feature dimensions:	Length (m):	Width (m):	Diameter (m):	Thick/depth (m):
Soil colour: DARK YELLOW CLAYE 10YR 7/8				
Textural class: GRAVEL				
Coarse components: GRAVEL				
Archaeological components: -			Object nos:	
Additional description: 0.40m min THICKNESS.				Samples:
Plans:	Sections: 003	Photographs: Δ 50 55-56		
Interpretative category: NATURAL GRAVELS				
Interpretation (including relationship to other features): NATURAL GRAVEL WITH, UNUSUAL (002) OBSERVED IN SE CORNER OF THE SITE, LOWER PORTIONS WERE SLIGHTLY DECAID				

Recorded by: AZ Date: 8/8/18

Checked by: AZ Date: 8/8/18

Site Code: 116820		Site Name: 214 BASSETT GREEN RD, SOTON			
Site sub-division:		Cut <input type="checkbox"/> Layer <input checked="" type="checkbox"/> Fill <input type="checkbox"/> (tick)		Context number: 005	
Stratigraphically below: 002 + 004		<b>Stratigraphic relationships</b> <div style="display: flex; justify-content: space-around; margin-bottom: 10px;"> <div style="border: 1px solid black; padding: 2px 10px;">002</div> <div style="border: 1px solid black; padding: 2px 10px;"><del>003</del></div> <div style="border: 1px solid black; padding: 2px 10px;">004</div> </div> <p>This context = <span style="border: 1px solid black; padding: 2px 10px;">005</span></p> <div style="display: flex; justify-content: space-around; margin-top: 10px;"> <div style="border: 1px solid black; width: 40px; height: 20px;"></div> <div style="border: 1px solid black; width: 40px; height: 20px; text-align: center;">/</div> <div style="border: 1px solid black; width: 40px; height: 20px;"></div> </div>			
Stratigraphically above: -					
Cut by:					
Fill of:					
Filled with:					
Cuts:					
Component of:					
Same as:					
Orientation:					
Shape in plan:					Side shape:
Base shape:		Side slope:			
Type of intervention: -					
Intervention dimensions:	Length (m):	Width (m):	Diameter (m):	Thick/depth (m): ?	
Feature dimensions:	Length (m):	Width (m):	Diameter (m):	Thick/depth (m):	
Soil colour: MOTTLED ORANGE GREY 7.5 YR 6/8					
Textural class: SILTY CLAY					
Coarse components: Occ. Peds + Channels					
Archaeological components:			Object nos:		
None.					
Additional description:				Samples:	
Plans:		Sections:		Photographs:	
Interpretative category: Clay					
Interpretation (including relationship to other features): Underlying Band of clay, observed in base of Trench 7, 4					
Recorded by: AZ		Date: 10/8/18		Checked by: AZ	
				Date: 10/8/18	

# Graphic Register

Site Code: 116820     Site Name: 214 BASSETT RD, SOU

Dwg no	Sheet size	Site Sub-div	Description	Sect on plan no	Dwg scale	Initials & date	Co-ords on dwg?	Checked by
001	A4		E Planing red sec f TR 1	—	1:10	42 7/8/17	<input type="checkbox"/>	
002	A4		WSU Planing red sec f TR 4		1:10	42 8/8/18	<input type="checkbox"/>	
003	A4		SW Planing red sec A TR 6		1:10	— —	<input type="checkbox"/>	
							<input type="checkbox"/>	
							<input type="checkbox"/>	
							<input type="checkbox"/>	
							<input type="checkbox"/>	
							<input type="checkbox"/>	
							<input type="checkbox"/>	
							<input type="checkbox"/>	
							<input type="checkbox"/>	
							<input type="checkbox"/>	
							<input type="checkbox"/>	
							<input type="checkbox"/>	
							<input type="checkbox"/>	
							<input type="checkbox"/>	
							<input type="checkbox"/>	
							<input type="checkbox"/>	
							<input type="checkbox"/>	
							<input type="checkbox"/>	
							<input type="checkbox"/>	
							<input type="checkbox"/>	
							<input type="checkbox"/>	
							<input type="checkbox"/>	
							<input type="checkbox"/>	



# Site Drawings

# WESSEX ARCHAEOLOGY

SOU 1762


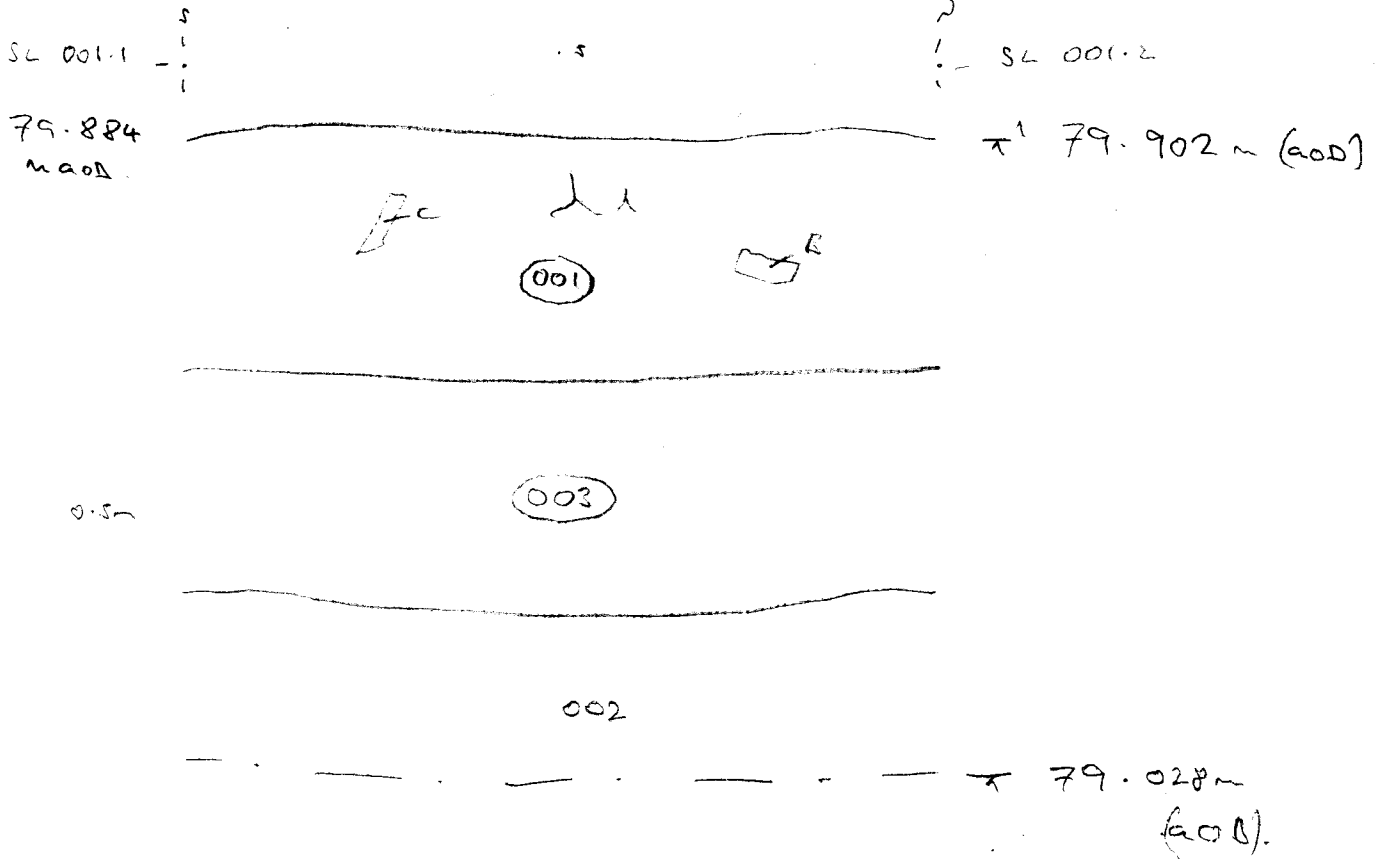
SITE CODE

116820

SITE SUB-DIV.

DRAWING No.

001



116820  
S 001  
1:10  
AD  
7/8/18

- R - BRICK
- C - CONCRETE

**NOTES**

SCALE

1:10

CONTEXT Nos.

DRAWN BY

AD

OBJECT Nos.

DATE

7/8/18

# WESSEX ARCHAEOLOGY

SOU 1762

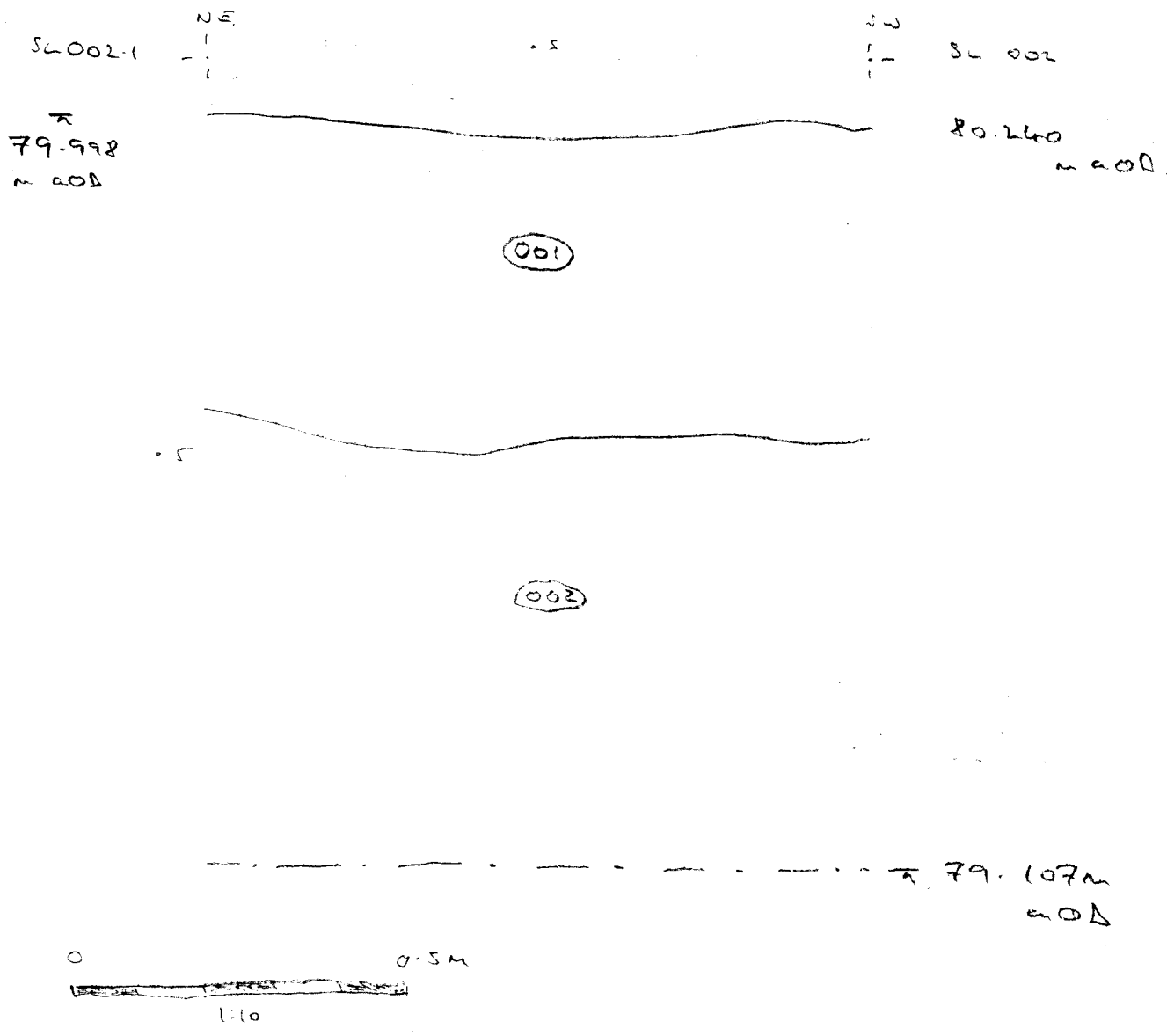
SITE CODE

116820

SITE SUB-DIV.

DRAWING No.

002



116820  
See cont  
A2  
8/87

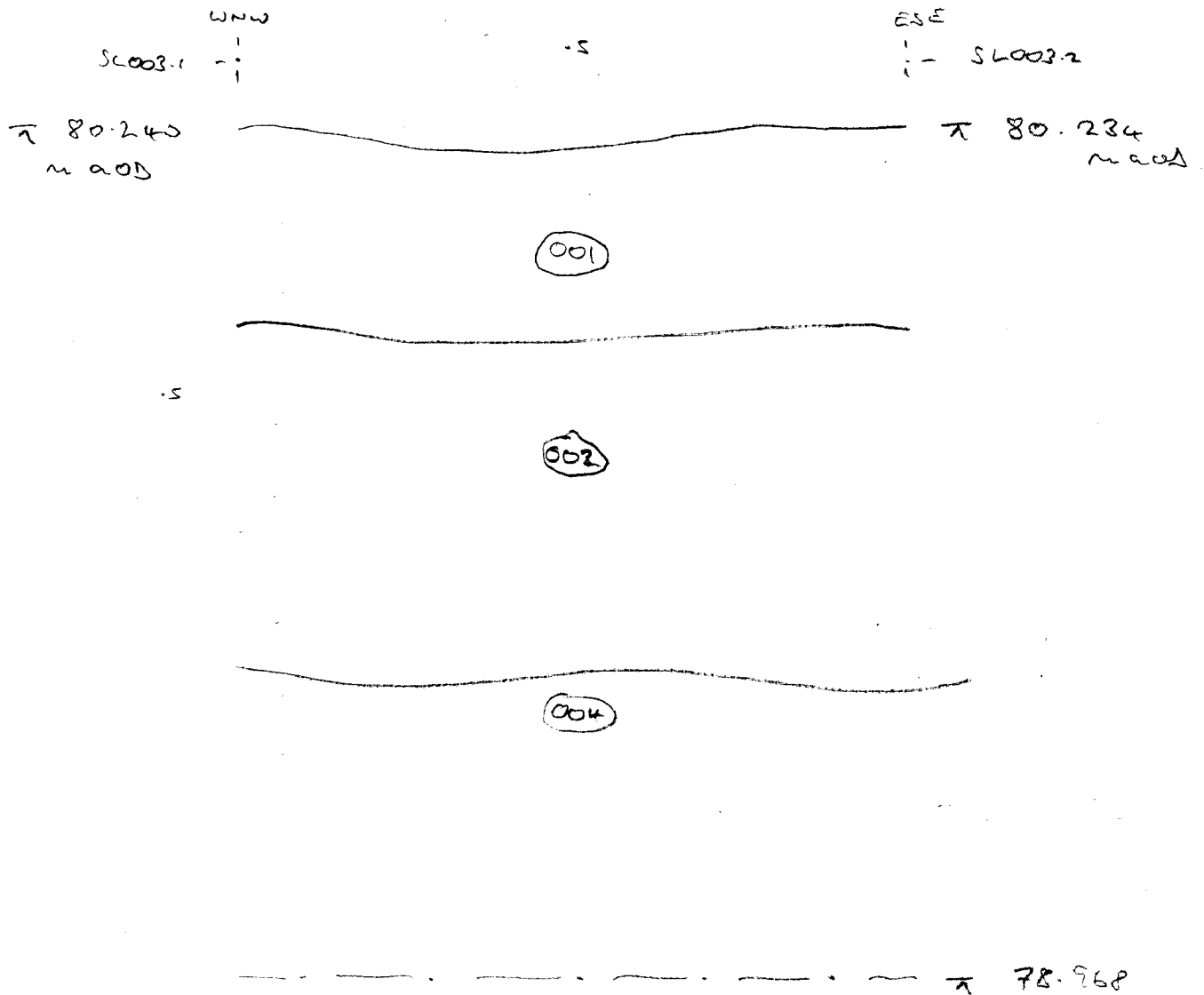
NOTES	SCALE 1:10
CONTEXT Nos.	DRAWN BY A2
OBJECT Nos.	DATE 8/87

# WESSEX ARCHAEOLOGY

S00  
1762

SITE CODE  
116820  
SITE SUB-DIV.

DRAWING No.  
002



## NOTES

SCALE

1:10

CONTEXT Nos.

DRAWN BY

AZ

OBJECT Nos.

DATE

08/02/18

# Photographic Record

Site Code: 116820 Site Name: 214 BASSETT GREEN RD, SOU

PO/PS: AZ Camera no: D50 (Tick as appropriate)  Digital  B&W photo Film no: S45A1

Dial no	Jpeg number*	Description	Scale(s)	View from	Initials/date	Archived number		
1	1	SITE PLC EX	/	NE	AZ 9/18/18	✓		
2	2	↓		E				
3	3			SE				
4	4			SE				
5	5		MACHINE BRUSHING CONCRETE			E		✓
6	6		EXCAVATION F TR ①			NE		
7	7					NE		
8	8					SW		
9	9					NE		
10	10					NE		✓
11	11		S-001 OBLIQUE	1m		SE		PLATE 1
12	12	————— " —————	1m	SS				
13	13	TR ① FRONTING PERMITS	1m	NE		✓		
14	14	————— " —————	1m	NE				
15	15	DEPTH F TR ①	1m	NE				
16	16	————— " —————	1m	SW				
17	17	TR ① SHOWING STRIP @ S/W	1m	SW			✓	
18	18	TR ① EXCAVATION	1m	SW			✓	
19	19	————— " —————	1m	SW				
20	20	TR ② EXCAVATION		ESE				
21	21	————— " —————		---				
22	22	REP SEC TR ②	1m	NE			✓	
23	23	————— " —————	1m	NE				
24	24	TR ② EXCAVATION	1m	ESE		✓		
25	25	TR ③ EXCAVATION		ESE				
26	26	TR ③ SHOWING M/H		---				
27	27	TR ④	1m	W/W		✓		
28	28	TR ⑤	1m	SW	08/08/18	✓		
29	29	TR ⑥	1m	NE		✓		
30	30	18" SH. AREA CONCRETE		SW				
31	31	————— " —————		SW				
32	32	————— " —————		SW		✓		
33	33	TR ④ ex		NE				
34	34	————— " —————		NE		✓		
35	35	————— " —————		NE				
36	36	————— " —————		NE				

Downloaded?  Comments:

\* Turn dial to 'review' and the jpeg number appears in the top right hand corner

Site Code: 116820 Site Name: 214 Bassett Green RD, SOTON

PO/PS: A2 Camera no: A50 (Tick as appropriate)  Digital  B&W photo Film no: # 2

Dial no	Jpeg number*	Description	Scale(s)	View from	Initials/date	Archived number
1	37	TR ④ ex	1m	NW	JZ/P/17	✓
2	38	see ⑤ 002	1m	E		PLATE 2
3	39	———				
4	40	Cover shot P				FRONT cover
5	41	clearing out end of TR ①	—	SW		PLATE 6
6	42	———		S		
7	43	START of TR ⑥		ESE		PLATE 4
8	44	———	1m	W		
9	45	TR ⑥ excavation		E		
10	46	———		E		✓
11	47	———	1m	E		
12	48	———	1m	W		
13	49	Let see TR ⑥	1m	ESE		✓
14	50	TR ⑥ fully ex	1m	WNW		
15	51	———	1m	W		✓
16	52	TR ② fully ex	1m	WNW		
17	53	———	1m	SW		
18	54	TR 7 starting	—	NE		
19	55	see 003	1m	SSW		<del>PLATE 3</del>
20	56	———	1m	E		
21	57	TR 7 Excavation		NE		<del>PLATE 3</del> ✓
22	58	———	1m	NE		
23	59	———	1m	W		
24	60	TR ③ fully ex	1m	ESE		✓
25	61	TR ⑦ fully ex	1m	SE		✓
26	62	TR ⑧ starting	—	NE		
27	63	TR ⑧ PART EX	—	NE		
28	64	———	1m	NE		
29	65	TR ⑧ ——	—	E		
30	66	TR ⑧ EX	1m	E		✓
31	67	REP see TR ⑧	1m	SE		PLATE 5
32	68	TR ⑨ starting	—	NE	AZ 9/10/18	
33	69	———	—	W		
34	70	TR ⑨ PART EX	1m	W		
35	71	TR ⑨ CONT	—	SE		
36	72	———				

Downloaded?  Comments:

\* Turn dial to 'review' and the jpeg number appears in the top right hand corner

Site Code: 116820 Site Name: 214 BASSETT GREEN RD, SOU

PO/RS: A2 Camera no: D50 (Tick as appropriate)  Digital  B&W photo Film no:

Dial no	Jpeg number*	Description	Scale(s)	View from	Initials/ date	Archive number
1	73	red sec N (9)	1m	S	A2 10/18/18	✓
2	74	T2 (9) ex	1m	SE	-6-	✓
3						
4						
5						
6						
7						
8						
9						
10						
11						
12						
13						
14						
15						
16						
17						
18						
19						
20						
21						
22						
23						
24						
25						
26						
27						
28						
29						
30						
31						
32						
33						
34						
35						
36						

Downloaded?  Comments:

\* Turn dial to 'review' and the jpeg number appears in the top right hand corner