
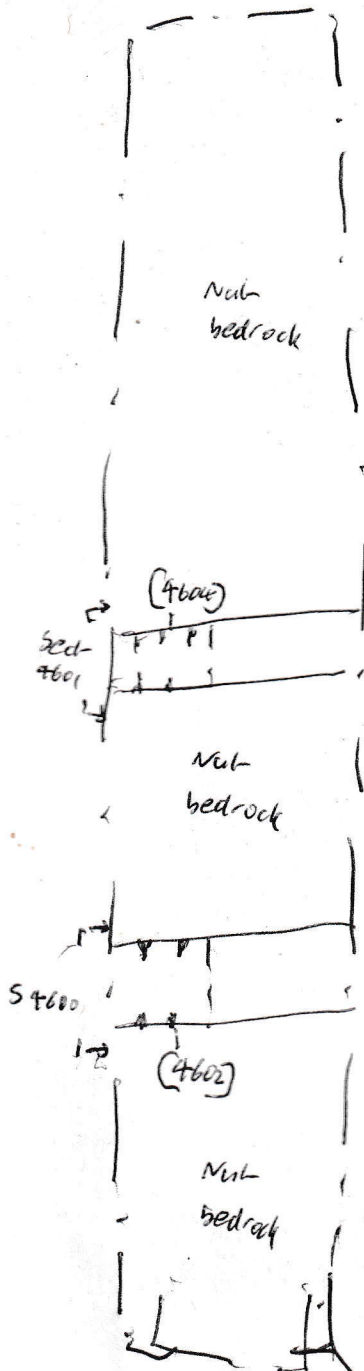


W06N2P 20

Trench 46



sketch plan
(not to scale)

Tr 46.



CONTEXT RECORD

Context No.

4602

SITE WDBMZA 20

ADDITIONAL SHEETS:

TYPE CUBITAN

Trench 46

Context Type: Deposit / Cut / Structure

Check Lists:

Site sub-div

Overlain by:

DEPOSIT:

1. compaction
2. colour
3. composition
4. inclusion
5. thickness
6. extent
7. comments
8. method & conditions

Structure No.

Abutted by:

Plan No.

CPS

Cut by:

Filled by: 4603

CUT:

1. shape in plan
2. base/sides/top profile
3. dimension and depth
4. sketch
5. truncation
6. fill nos
7. other comments

Section No.

4600

Same as:

Part of:

Co-Ordinates

Consists of:

Overlies:

Level

Butts:

MASONRY:

1. materials
2. size of bricks etc
3. finish of stones
4. coursing/bond
5. form
6. faces
7. bond
8. dimensions as found
9. other comments

Slide No.

39-41

Cuts:

4601

Neg No.

Fill of:

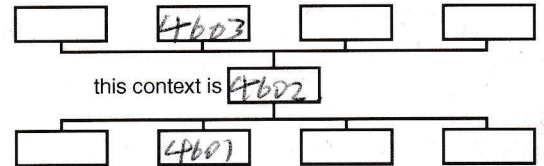
Matrix location

Relationships uncertain

Description (See check lists):

- 1) E-W linear
- 2) sides slope 60°, base is flat
- 3) 1.50m wide 0.55m deep
- 4) -
- 5) -
- 6) filled with (4603)
- 7) .

STRATIGRAPHIC MATRIX



Interpretation/Discussion:

An E-W aligned trackway ditch - Southern ditch.
its fill contained pot + human(?) bone.

Finds (tick): None [] Pot [] Bone [] Flint [] Stone [] Burnt stone [] Glass []
Metal [] CBM [] Wood [] Leather []

 Small Finds

Recorder CR

 Samples

Date 30.9.20

 Building Materials

Initials LS.



CONTEXT RECORD

Context No.

4603

SITE W08M2P 20

ADDITIONAL SHEETS:

TYPE *Py #L*

Trench 46

Context Type: Deposit / ~~Cut~~ / ~~Structure~~

Check Lists:

Site sub-div

Overlain by: 4600

DEPOSIT:

1. compaction
2. colour
3. composition
4. inclusion
5. thickness
6. extent
7. comments
8. method & conditions

Structure No.

Abutted by:

Plan No.

CPS

Cut by:

Filled by:

Section No.

4600

Same as:

Part of:

CUT:

1. shape in plan
2. base/sides/top profile
3. dimension and depth
4. sketch
5. truncation
6. fill nos
7. other comments

Co-Ordinates

Consists of:

Overlies:

Level

Butts:

MASONRY:

1. materials
2. size of bricks etc
3. finish of stones
4. coursing/bond
5. form
6. faces
7. bond
8. dimensions as found
9. other comments

Slide No.

Cuts:

Neg No.

Fill of:

4602

Matrix location

Relationships uncertain

Description (See check lists):

1) Firm

2) light reddish brown

3) sandy silt

4) 75% limestone frags (up to 0.10m dia).

5) 0.55. thick

6) 1.50. ~~thick~~ *7)*

8) returned by multiple.

Interpretation/Discussion:

A very strong fill of brickwork debris (4602)

It is probably deliberate backfill (with material from an adjacent ~~bank~~ bank?)

finds: pot + a piece of human(?) bone (probably a stray find thrown into the ditch).

F11.1,

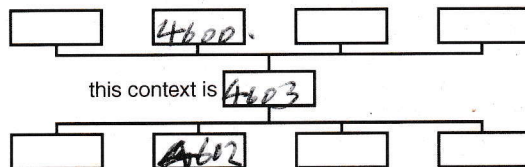
 Finds (tick): None Pot Bone Flint Stone Burnt stone Glass
 Metal CBM Wood Leather
 Small FindsRecorder *CR* Samples

Date 30.9.20

 Building Materials

Initials

STRATIGRAPHIC MATRIX





CONTEXT RECORD

Context No.

4604

SITE W08N2P 20

ADDITIONAL SHEETS:

TYPE Ditch

Trench kb

Context Type: ~~Deposit~~ / Cut / ~~Structure~~

Check Lists:

Site sub-div

Overlain by:

DEPOSIT:

1. compaction
2. colour
3. composition
4. inclusion
5. thickness
6. extent
7. comments
8. method & conditions

Structure No.

Abutted by:

Plan No.

c/s.

Cut by:

Filled by: 4605

Section No.

4601

Same as:

Part of:

CUT:

1. shape in plan
2. base/sides/top profile
3. dimension and depth
4. sketch
5. truncation
6. fill nos
7. other comments

Co-Ordinates

Consists of:

Overlies:

Level

Butts:

MASONRY:

1. materials
2. size of bricks etc
3. finish of stones
4. coursing/bond
5. form
6. faces
7. bond
8. dimensions as found
9. other comments

Slide No. OH 77-9.

Cuts: 4601

Neg No.

Fill of:

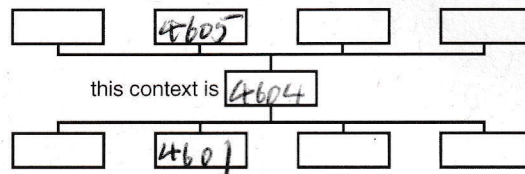
Matrix location

Relationships uncertain

Description (See check lists):

- 1) E-W linear
- 2) Sides slope 60°, base is flat
- 3) 1.08m wide 0.70m deep.
- 4) -
- 5) -
- 6) filled with (4605)
- 7) -

STRATIGRAPHIC MATRIX



Interpretation/Discussion:

An E-W aligned trackway ditch.
 It is deeper than the section through it to the W - possibly because here it cuts through soft clay (Nat) it was deliberately backfilled with limestone lumps (a pushed in bank? Between trackway ditch).

Finds (tick): None [] Pot [] Bone [] Flint [] Stone [] Burnt stone [] Glass []
 Metal [] CBM [] Wood [] Leather []

 Small Finds

Recorder CR

 Samples

Date 1.10.20

 Building Materials

Initials

18.



CONTEXT RECORD

Context No.

4605

SITE **WOBNZP20**

ADDITIONAL SHEETS:

TYPE **Mch Fl**Trench **A6**Context Type: Deposit / ~~Cut~~ / ~~Structure~~

Check Lists:

Site sub-div

Overlain by: **4600**

DEPOSIT:

1. compaction
2. colour
3. composition
4. inclusion
5. thickness
6. extent
7. comments
8. method & conditions

Structure No.

Abutted by:

Plan No. **aps**

Cut by:

Filled by:

Section No.

A601

Same as:

Part of:

CUT:

1. shape in plan
2. base/sides/top profile
3. dimension and depth
4. sketch
5. truncation
6. fill nos
7. other comments

Co-Ordinates

Consists of:

Overlies:

Level

Butts:

MASONRY:

1. materials
2. size of bricks etc
3. finish of stones
4. coursing/bond
5. form
6. faces
7. bond
8. dimensions as found
9. other comments

Slide No.

Cuts:

Neg No.

Fill of: **4604**

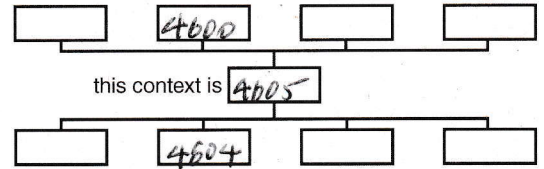
Matrix location

Relationships uncertain

Description (See check lists):

- 1) loose
- 2) ~~dark~~ brown
- 3) slightly sandy silt
- 4) 60% limestone lumps (up to 0.20 x 0.20)
- 5) 0.70. Mill
- 6) 1.08. X 1.
- 7)

STRATIGRAPHIC MATRIX



Interpretation/Discussion:

A very rocky fill of trackway ditch [4604]
 it was fairly homogeneous throughout.
 finds: a small fragment of pot

Deliberate backfill (from a trackway bank? or
 a trackside wall?)

Ruili

Finds (tick): None [] Pot [] Bone [] Flint [] Stone [] Burnt stone [] Glass []
 Metal [] CBM [] Wood [] Leather []

 Small Finds
Recorder **CR**
 Samples **KOL**
Date **1.10.20**
 Building Materials
Initials **LS**



CONTEXT RECORD

Context No.

[4702]

SITE WOB N2 P20

ADDITIONAL SHEETS:

TYPE ^{CUT OF}
DITCH

Trench 47

Context Type: Deposit / Cut / Structure

Check Lists:

Site sub-div

Overlain by:

DEPOSIT:

1. compaction
2. colour
3. composition
4. inclusion
5. thickness
6. extent
7. comments
8. method & conditions

Structure No.

Abutted by:

Plan No.

GPS

Cut by:

Filled by: (4703), (4704) & (4705)

Section No.

S. 4700

Same as: [4602]

Part of:

CUT:

1. shape in plan
2. base/sides/top profile
3. dimension and depth
4. sketch
5. truncation
6. fill nos
7. other comments

Co-Ordinates

Consists of:

Overlies:

Level

Butts:

MASONRY:

1. materials
2. size of bricks etc
3. finish of stones
4. coursing/bond
5. form
6. faces
7. bond
8. dimensions as found
9. other comments

Slide No. 8 & 9.

Cuts: (4701)

Neg No.

Fill of:

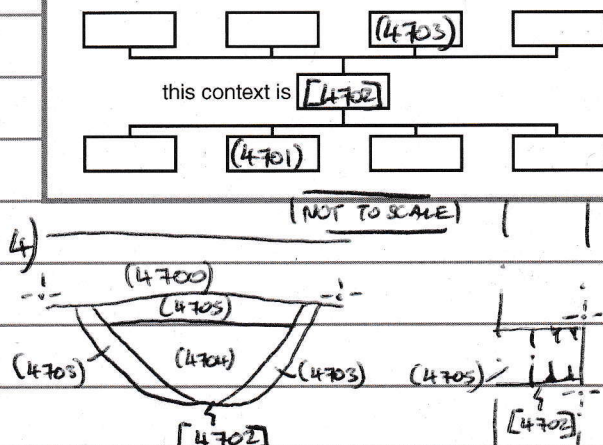
Matrix location

Relationships uncertain

Description (See check lists):

STRATIGRAPHIC MATRIX

- 1) Linear (E-W)
- 2) steel sided, flat base.
- 3) width = 1.52m depth = 0.50m
- 5) ~~remains~~ ~~needed~~ no truncation.
- 6) (4703), (4704) & (4705).



Interpretation/Discussion:

Cut for a E-W aligned linear. southern ditch of an E-W trackway. Ditch
 is cut through concrete / bedrock. Flat base due to solid stone at base. Ditch
 has 3 AUs.

Finds (tick): None [] Pot [] Bone [] Flint [] Stone [] Burnt stone [] Glass []
 Metal [] CBM [] Wood [] Leather []

Small Finds

Recorder ET

Samples

Date 2/10/20

Building Materials

Initials US



CONTEXT RECORD

Context No.
(4703)

SITE **WOBNZP20**

ADDITIONAL SHEETS:

TYPE **F.U.**

Trench **47**

Context Type: Deposit / ~~Cut~~ / Structure

Check Lists:

Site sub-div

Overlain by: **(4704)**

DEPOSIT:

Structure No.

Abutted by:

1. compaction
2. colour
3. composition
4. inclusion
5. thickness
6. extent
7. comments
8. method & conditions

Plan No.

GPS

Cut by:

Filled by:

Section No.

S-4700

Same as:

Part of:

CUT:

1. shape in plan
2. base/sides/top profile
3. dimension and depth
4. sketch
5. truncation
6. fill gas
7. other comments

Co-Ordinates

Consists of:

Overlies:

Level

Butts:

MASONRY:

1. materials
2. size of bricks etc
3. finish of stones
4. coursing/bond
5. form
6. faces
7. bond
8. dimensions as found
9. other comments

Slide No. **839**

Cuts:

Neg No.

Fill of: **[4702]**

Matrix location

Relationships uncertain

Description (See check lists):

STRATIGRAPHIC MATRIX

1) moderately compact.

2) reddish brown.

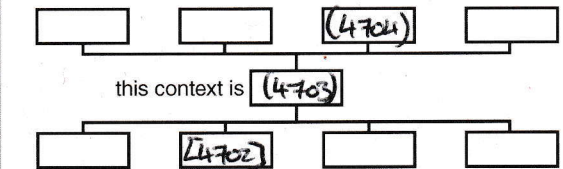
3) silt.

4) occasional S/A stones 0.01 - 0.04m.

5) 0.12m

6) Base HU of ditch.

7) Hand excavated in G/C.



Interpretation/Discussion:

Base HU of [4702]. A SWP of natural from the northern & southern sides of the ditch. No finds.

Finds (tick): None Pot Bone Flint Stone Burnt stone Glass
Metal CBM Wood Leather

Small Finds

Samples

Building Materials

Recorder **ET**

Date **2/10/20**

Initials **U**



CONTEXT RECORD

Context No.

(4704)

SITE **WOB NZP20**

ADDITIONAL SHEETS:

TYPE **FILL**Trench **47**

Context Type: Deposit / Cut / Structure

Check Lists:

Site sub-div

Overlain by: **(4705)**

DEPOSIT:

1. compaction
2. colour
3. composition
4. inclusion
5. thickness
6. extent
7. comments
8. method & conditions

Structure No.

Abutted by:

Plan No.

GPS.

Cut by:

Filled by:

Section No.

S. 4700

Same as:

Part of:

CUT:

1. shape in plan
2. base/sides/top profile
3. dimension and depth
4. sketch
5. truncation
6. fill nos
7. other comments

Co-Ordinates

Consists of:

Overlies: **(4703)**

Level

Butts:

MASONRY:

1. materials
2. size of bricks etc
3. finish of stones
4. coursing/bond
5. form
6. faces
7. bond
8. dimensions as found
9. other comments

Slide No. **839.**

Cuts:

Neg No.

Fill of: **[4702]**

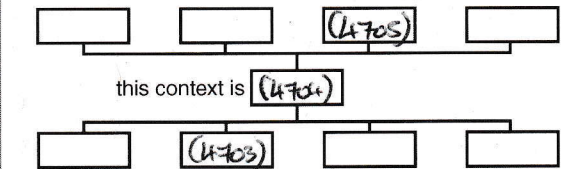
Matrix location

Relationships uncertain

Description (See check lists):

STRATIGRAPHIC MATRIX

- 1) FIRM
- 2) ~~red~~ reddish / orange brown.
- 3) Storey silt.
- 4) Frequent large s/a stones 0.03 - 0.10m.
- 5) ~~0.50m~~ 0.38m
- 6) Main fill of ditch.
- 8) Hand excavated in G/C.



Interpretation/Discussion:

A deliberate bank fill of [4702]. ~~the~~ the fill is predominantly stone beyond the levels of natural accumulation. Pottery of a range of wares within the deliberate bank fill along with a piece of pot rim. (Appears to be Roman) sampled 1.0m below.

Finds (tick): None [] Pot [✓] Bone [] Flint [] Stone [] Burnt stone [] Glass []
 Metal [] CBM [] Wood [] Leather []

△ Small Finds

Recorder **ET**

◇ Samples

2

Date **2/10/20**

△ Building Materials

Initials **US**



CONTEXT RECORD

Context No.
(4705)

SITE **W0BNZP20**

ADDITIONAL SHEETS:

TYPE **Fill**

Trench **47**

Context Type: Deposit / ~~Cut~~ / Structure

Check Lists:

Site sub-div

Overlain by: **(4700)**

- DEPOSIT:
1. compaction
 2. colour
 3. composition
 4. inclusion
 5. thickness
 6. extent
 7. comments
 8. method & conditions

Structure No.

Abutted by:

Plan No.

Gps.

Cut by:

Filled by:

Section No.

S-4700

Same as:

Part of:

- CUT:
1. shape in plan
 2. base/sides/top profile
 3. dimension and depth
 4. sketch
 5. truncation
 6. fill nos
 7. other comments

Co-Ordinates

Consists of:

Overlies: **(4704)**

Level

Butts:

- MASONRY:
1. materials
 2. size of bricks etc
 3. finish of stones
 4. coursing/bond
 5. form
 6. faces
 7. bond
 8. dimensions as found
 9. other comments

Slide No. **8 & 9**

Cuts:

Neg No.

Fill of: **[4702]**

Matrix location

Relationships uncertain

Description (See check lists):

STRATIGRAPHIC MATRIX

1) Moderately Compact.

2) Redden Brown

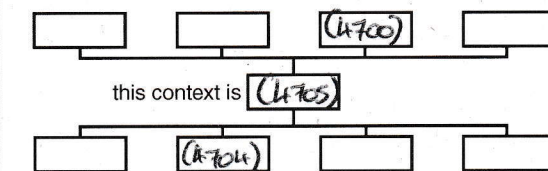
3) Silt

4) V. Pale S/A & S/R small stones 0.01-0.02m.

5) 0.12m

6) uppermost All.

8) Hand excavated in G/C.



Interpretation/Discussion:

Uppermost All of [4702]. A naturally accumulated All of ~~redden~~ natural silt. No fossils. Situated up the ~~side~~ top of the ditch.

Finds (tick): None Pot Bone Flint Stone Burnt stone Glass
Metal CBM Wood Leather

Small Finds

Recorder **ET**

Samples

Date **2/10/20.**

Building Materials

Initials **ES**



CONTEXT RECORD

Context No.

[4707]

SITE **W0BN2P20**

ADDITIONAL SHEETS:

TYPE **Cut of DITCH**Trench **47.**Context Type: ~~Deposit~~ / Cut / ~~Structure~~

Check Lists:

Site sub-div

Overlain by:

DEPOSIT:

- 1. compaction
- 2. colour
- 3. composition
- 4. inclusion
- 5. thickness
- 6. extent
- 7. comments
- 8. method & conditions

Structure No.

Abutted by:

Plan No.

GPS.

Cut by:

Filled by: (4708) & (4709)

Section No.

S.4701

Same as: [4604]

Part of:

CUT:

- 1. shape in plan
- 2. base/sides/top profile
- 3. dimension and depth
- 4. sketch
- 5. truncation
- 6. fill nos
- 7. other comments

Co-Ordinates

Consists of:

Overlies:

Level

Butts:

MASONRY:

- 1. materials
- 2. size of bricks etc
- 3. finish of stones
- 4. coursing/bond
- 5. form & faces
- 7. bond
- 8. dimensions as found
- 9. other comments

Slide No. **37 & 38.**

Cuts: (4701)

Neg No.

Fill of:

Matrix location

Relationships uncertain

Description (See check lists):

STRATIGRAPHIC MATRIX

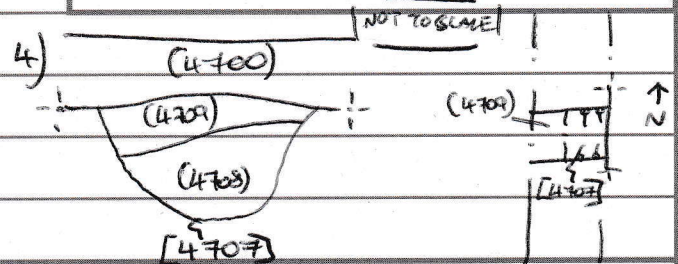
1) Linear (E-W).

2) Steel sides, Hammer base.

3) width = 1.38m. depth = 0.48m

5) no truncations.

6) (4708) & (4709).



Interpretation/Discussion:

Cut of an E-W aligned linear trackway ditch. The northern trackway ditch ditches approximately 10m apart. This ditch has 2 dills.

Finds (tick): None [] Pot [] Bone [] Flint [] Stone [] Burnt stone [] Glass [] Metal [] CBM [] Wood [] Leather []

Small Finds

Recorder **ET**

Samples

Date **2/10/20.**

Building Materials

Initials **S**



CONTEXT RECORD

Context No.

(4708)

SITE **W0BN2P20**

ADDITIONAL SHEETS:

TYPE **FILL**Trench **47.**Context Type: Deposit / ~~Cut~~ / Structure

Check Lists:

Site sub-div

Overlain by: **(4709)**

DEPOSIT:

1. compaction
2. colour
3. composition
4. inclusion
5. thickness
6. extent
7. comments
8. method & conditions

Structure No.

Abutted by:

Plan No.

GPs.

Cut by:

Filled by:

Section No.

S-4701

Same as:

Part of:

CUT:

1. shape in plan
2. base/sides/top profile
3. dimension and depth
4. sketch
5. truncation
6. fill nos
7. other comments

Co-Ordinates

Consists of:

Overlies:

Level

Butts:

MASONRY:

1. materials
2. size of bricks etc
3. finish of stones
4. coursing/bond
5. form
6. faces
7. bond
8. dimensions as found
9. other comments

Slide No. **37 & 38.**

Cuts:

Neg No.

Fill of: **[4707]**

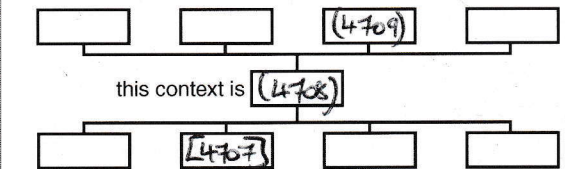
Matrix location

Relationships uncertain

Description (See check lists):

STRATIGRAPHIC MATRIX

- 1) Firm.
- 2) ~~red~~ redder brown
- 3) Stony silt.
- 4) frequent S/A stones 0.02 - 0.10m.
- 5) 0.36m.
- 6) Base ill.
- 8) Hard backward in G/C.



Interpretation/Discussion:

Predominant fill of ditch [4707]. Another deliberate baulk of the roadway ditch. Compact with frequent stone. one small piece of pottery found.

Finds (tick): None [] Pot [] Bone [] Flint [] Stone [] Burnt stone [] Glass []
 Metal [] CBM [] Wood [] Leather []

 Small FindsRecorder **ET** SamplesDate **2/10/20.** Building MaterialsInitials **CS**



CONTEXT RECORD

Context No.

(4709)

SITE **WOBUNZP20**

ADDITIONAL SHEETS:

TYPE **FILL**Trench **47**

Context Type: Deposit / Cut / Structure

Check Lists:

Site sub-div

Overlain by: **(4700)**

DEPOSIT:

1. compaction
2. colour
3. composition
4. inclusion
5. thickness
6. extent
7. comments
8. method & conditions

Structure No.

Abutted by:

Plan No.

GPS

Cut by:

Filled by:

Section No.

S-4701

Same as:

Part of:

CUT:

1. shape in plan
2. base/sides/top profile
3. dimension and depth
4. sketch
5. truncation
6. fill nos
7. other comments

Co-Ordinates

Consists of:

Overlies: **(4708)**

Level

Butts:

MASONRY:

1. materials
2. size of bricks etc
3. finish of stones
4. coursing/bond
5. form
6. faces
7. bond
8. dimensions as found
9. other comments

Slide No. **37 & 38**

Cuts:

Neg No.

Fill of: **[4707]**

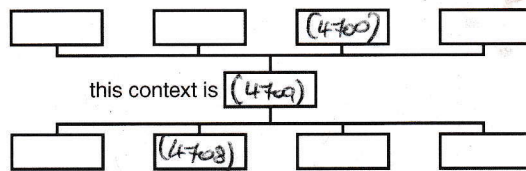
Matrix location

Relationships uncertain

Description (See check lists):

STRATIGRAPHIC MATRIX

- 1) moderately compact.
- 2) orange/brown → orange-brown
- 3) silt.
- 4) occasional silt & s/a frags 0.01 - 0.04m.
- 5) 0.12m
- 6) upper fill
- 8) Hand excavated in G/C.



Interpretation/Discussion:

Uppermost fill of ditch [4707]. A natural silt/accumulated fill resting on top of the ditch. NO finds.

Finds (tick): None Pot Bone Flint Stone Burnt stone Glass
 Metal CBM Wood Leather

 Small FindsRecorder **ET** SamplesDate **2/10/20** Building MaterialsInitials **VS**



CONTEXT RECORD

Context No.
5002

SITE Woburn 20

ADDITIONAL SHEETS:

TYPE Pit

Trench 50

Context Type: ~~Deposit / Cut / Structure~~

Check Lists:

Site sub-div

Overlain by:

- DEPOSIT:
1. compaction
 2. colour
 3. composition
 4. inclusion
 5. thickness
 6. extent
 7. comments
 8. method & conditions

Structure No.

Abutted by:

Plan No.

CPS

Cut by:

Filled by: (5003)

Section No.

Same as:

Part of:

- CUT:
1. shape in plan
 2. base/sides/top profile
 3. dimension and depth
 4. sketch
 5. truncation
 6. fill nos
 7. other comments

Co-Ordinates

Consists of:

Overlies:

Level

Butts:

- MASONRY:
1. materials
 2. size of bricks etc
 3. finish of stones
 4. coursing/bond
 5. form
 6. faces
 7. bond
 8. dimensions as found
 9. other comments

Slide No.

Cuts:

Neg No.

Fill of:


Matrix location

Relationships uncertain

Description (See check lists):

STRATIGRAPHIC MATRIX

1. Sub-circular
2. Unexcavated
3. Approx 0.35 x 0.40m wide
- 4.
5. Plan truncated
6. Filled by (5003)
- 7.



Interpretation/Discussion:

Pit w/ single known fill in Tr 50. Unexcavated due to wet conditions in Tr. 1A Pot recovered

* 11.10.20 WLG: attempts to obtain more data by hand-tool excavation failed - as it is too wet it appears to be only 0.2m deep

Finds (tick): None [] Pot [] Bone [] Flint [] Stone [] Burnt stone [] Glass [] Metal [] CBM [] Wood [] Leather []

△ Small Finds

Recorder US

◇ Samples

Date 6/10/20

⬆ Building Materials

Initials US



CONTEXT RECORD

Context No.

5003

SITE W03N2P20

ADDITIONAL SHEETS:

TYPE Fu

Trench 50

Context Type: Deposit / ~~Cut~~ / Structure

Check Lists:

Site sub-div

Overlain by: (5000)

DEPOSIT:

1. compaction
2. colour
3. composition
4. inclusion
5. thickness
6. extent
7. comments
8. method & conditions

Structure No.

Abutted by:

Plan No.

UPS

Cut by:

Filled by:

Section No.

Same as:

Part of:

CUT:

1. shape in plan
2. base/sides/top profile
3. dimension and depth
4. sketch
5. truncation
6. fill nos
7. other comments

Co-Ordinates

Consists of:

Overlies: (5001)

Level

Butts:

MASONRY:

1. materials
2. size of bricks etc
3. finish of stones
4. coursing/bond
5. form
6. faces
7. bond
8. dimensions as found
9. other comments

Slide No.

Cuts:

Neg No.

Fill of: (5002)

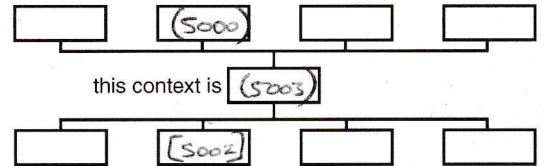
Matrix location

Relationships uncertain

Description (See check lists):

STRATIGRAPHIC MATRIX

1. SOFT
2. DARK BROWN-GREY
3. SILTY CLAY
4. INFRA STONES
5. ~~unexcavated~~
6. APPROX 0.35x0.40-
7. ~~---~~
8. WET



Interpretation/Discussion:

UNEXCAVATED FU OF PIT (5002). 1A POT RECOVERED
 11.10.20 - WLY - ATTEMPTS TO EXCAVATE THE DEPOSIT TURNED OUT
 TO BE A MISERABLE EXERCISE. WATER COLLAPSED IN SO QUICKLY
 THAT WE CAN'T SEE EDGES. ALL WHAT WE ACHIEVED WAS TO
 ONE BUCKET OF ENVIRONMENTAL SAMPLE

Finds (tick): None [] Pot [✓] Bone [] Flint [] Stone [] Burnt stone [] Glass []
 Metal [] CBM [] Wood [] Leather []

△ Small Finds

◇ Samples

⬆ Building Materials

4

Recorder US

Date 6/10/20

Initials US

2011/10/20



CONTEXT RECORD

Context No. [S302]

SITE WOBNZP20

ADDITIONAL SHEETS:

TYPE CUT OF DITCH

Trench 53

Context Type: Deposit / Cut / Structure

Check Lists:

Site sub-div

Overlain by:

- DEPOSIT:
1. compaction
 2. colour
 3. composition
 4. inclusion
 5. thickness
 6. extent
 7. comments
 8. method & conditions

Structure No.

Abutted by:

Plan No.

aps

Cut by:

Filled by: (S303)

Section No.

S-5300

Same as: [S402]

Part of:

- CUT:
1. shape in plan
 2. base/sides/top profile
 3. dimension and depth
 4. sketch
 5. truncation
 6. fill nos
 7. other comments

Co-Ordinates

Consists of:

Overlies:

Level

Butts:

- MASONRY:
1. materials
 2. size of bricks etc
 3. finish of stones
 4. coursing/bond
 5. form
 6. faces
 7. bond
 8. dimensions as found
 9. other comments

Slide No.

Cuts: (S301)

Neg No.

Fill of:

Matrix location

Relationships uncertain

Description (See check lists):

STRATIGRAPHIC MATRIX

1) Linear (E-W)


2) Shallow sided, flat base.

3) width = 0.7m depth = 0.18.

5) no truncations

4)

6) (S303)



Interpretation/Discussion:

Cut for a shallow ditch. Presumed, part of the trackway. Shallow so presumably ploughed out.

Finds (tick): None [] Pot [] Bone [] Flint [] Stone [] Burnt stone [] Glass [] Metal [] CBM [] Wood [] Leather []

△ Small Finds

Recorder E/ck

◇ Samples

Date 6/10/20

△ Building Materials

Initials us



CONTEXT RECORD

Context No.

(5303)

SITE **W0BNZP20**

ADDITIONAL SHEETS:

TYPE **Fill**Trench **S3**Context Type: Deposit / ~~Cut~~ / Structure

Check Lists:

Site sub-div

Overlain by: **(S300)**

DEPOSIT:

1. compaction
2. colour
3. composition
4. inclusion
5. thickness
6. extent
7. comments
8. method & conditions

Structure No.

Abutted by:

Plan No.

GAS

Cut by:

Filled by:

Section No.

S-5300

Same as:

Part of:

CUT:

1. shape in plan
2. base/sides/top profile
3. dimension and depth
4. sketch
5. truncation
6. fill nds
7. other comments

Co-Ordinates

Consists of:

Overlies:

Level

Butts:

MASONRY:

1. materials
2. size of bricks etc
3. finish of stones
4. coursing/bond
5. form
6. faces
7. bond
8. dimensions as found
9. other comments

Slide No.

Cuts:

Neg No.

Fill of: **[S302]**

Matrix location

Relationships uncertain

Description (See check lists):

STRATIGRAPHIC MATRIX

1) Moderately Compact.

2) ~~red~~ orange brown.

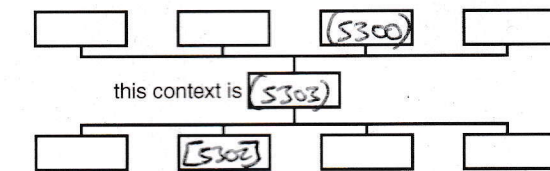
3) silt.

4) Infrequent large s/a stones. 0.04-0.10m

5) 0.18- thin

6) single PU.

8) Exc. in wet/weddy conditions.



Interpretation/Discussion:

single PU of [S302]. A naturally accumulated PU. Ends of animal bone & fish.

Finds (tick): None [] Pot [] Bone [] Flint [] Stone [] Burnt stone [] Glass []
 Metal [] CBM [] Wood [] Leather []

 Small Finds
Recorder **cr/er**
 Samples
Date **6/10/20**
 Building Materials
Initials **WB**



CONTEXT RECORD

Context No.
5402

SITE W00N2P 20

ADDITIONAL SHEETS:

TYPE Cut
Ditch

Trench 54

Context Type: Deposit / ~~Cut~~ / Structure

Check Lists:

Site sub-div

Overlain by: ~~5400~~

- DEPOSIT:
- 1. compaction
 - 2. colour
 - 3. composition
 - 4. inclusion
 - 5. thickness
 - 6. extent
 - 7. comments
 - 8. method & conditions

Structure No.

Abutted by:

Plan No.

Cut by:

Filled by: 5403

- CUT:
- 1. shape in plan
 - 2. base/sides/top profile
 - 3. dimension and depth
 - 4. sketch
 - 5. truncation
 - 6. fill nos
 - 7. other comments

Section No.

5400

Same as: [5302]

Part of:

Co-Ordinates

Consists of:

Overlies:

Level

Butts:

- MASONRY:
- 1. materials
 - 2. size of bricks etc
 - 3. finish of stones
 - 4. coursing/bond
 - 5. form
 - 6. faces
 - 7. bond
 - 8. dimensions as found
 - 9. other comments

Slide No. 83-4

Cuts: 5401

Neg No.

Fill of:

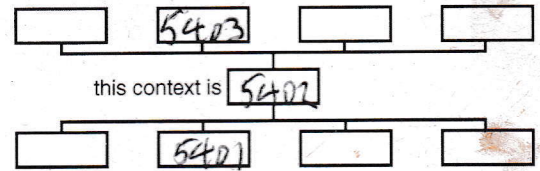
Matrix location

Relationships uncertain

Description (See check lists):

- 1) E-W linear
- 2) sides slope 45° base is flat
- 3) 0.60m wide 0.09m deep
- 4) -
- 5) -
- 6) filled with (5403)
- 7)

STRATIGRAPHIC MATRIX



Interpretation/Discussion:

A very shallow E-W trackway ditch.
its fill contained pot + bone.

Fin 12.

Finds (tick): None [] Pot [✓] Bone [✓] Flint [] Stone [] Burnt stone [] Glass []
Metal [] CBM [] Wood [] Leather []

△ Small Finds

Recorder CR

◇ Samples

Date 2.10.20

⬆ Building Materials

Initials CS



CONTEXT RECORD

Context No.

5403

SITE WDBN2P20

ADDITIONAL SHEETS:

TYPE Ditch Fill

Trench 54

Context Type: Deposit / ~~Cut~~ / Structure

Check Lists:

Site sub-div

Overlain by: 5400

DEPOSIT:

1. compaction
2. colour
3. composition
4. inclusion
5. thickness
6. extent
7. comments
8. method & conditions

Structure No.

Abutted by:

Plan No.

c15

Cut by:

Filled by:

Section No.

5400

Same as:

Part of:

CUT:

1. shape in plan
2. base/sides/top profile
3. dimension and depth
4. sketch
5. truncation
6. fill nos
7. other comments

Co-Ordinates

Consists of:

Overlies:

Level

Butts:

MASONRY:

1. materials
2. size of bricks etc
3. finish of stones
4. coursing/bond
5. form
6. faces
7. bond
8. dimensions as found
9. other comments

Slide No.

Cuts:

Neg No.

Fill of: 5402

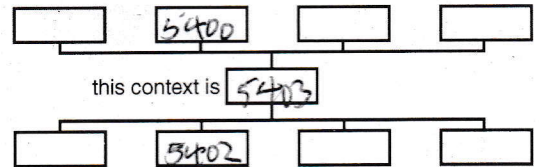
Matrix location

Relationships uncertain

Description (See check lists):

- 1) Brm
- 2) ~~brm~~ brown
- 3) clay silt
- 4) occasional limestone lump
- 5) 0.60 x h
- 6) 0.09. thick
- 7)
- 8) sectioned by mattock.

STRATIGRAPHIC MATRIX



Interpretation/Discussion:

Fill of trackway ditch [5402]
finds: pot, thorn

5/11/11

Finds (tick): None [] Pot [✓] Bone [✓] Flint [] Stone [] Burnt stone [] Glass []
Metal [] CBM [] Wood [] Leather []

△ Small Finds

Recorder *CR*

◇ Samples

Date 2.10.20

⊡ Building Materials

Initials *CR*



CONTEXT RECORD

Context No.

5404

SITE NOBN2P 20

ADDITIONAL SHEETS:

TYPE Ditch
cutTrench 54Context Type: ~~Deposit~~ / Cut / Structure

Check Lists:

Site sub-div

Overlain by:

DEPOSIT:

1. compaction
2. colour
3. composition
4. inclusion
5. thickness
6. ~~extent~~
7. comments
8. method & conditions

Structure No.

Abutted by:

Plan No.

Cut by:

Filled by:

5405

Section No.

Same as:

Part of:

CUT:

1. shape in plan
2. base/sides/top profile
3. dimension and depth
4. sketch
5. truncation
6. fill nos
7. other comments

Co-Ordinates

Consists of:

Overlies:

Level

Butts:

MASONRY:

1. materials
2. size of bricks etc
3. finish of stones
4. coursing/bond
5. form
6. faces
7. bond
8. dimensions as found
9. other comments

Slide No. 11-2.

Cuts:

5401

Neg No.

Fill of:

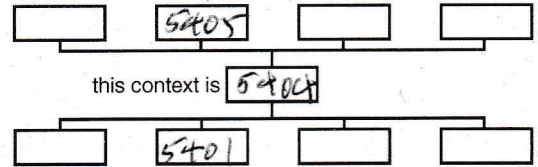
Matrix location

Relationships uncertain

Description (See check lists):

- 1) E-W linear
- 2) sides slope 60°, base is flat
- 3) 0.55 wide 0.08 deep
- 4) -
- 5) -
- 6) filled with (5405)
- 7) extreme water problems

STRATIGRAPHIC MATRIX



Interpretation/Discussion:

An extremely shallow E-W trackway ditch.
no finds

Finds (tick): None [] Pot [] Bone [] Flint [] Stone [] Burnt stone [] Glass []
Metal [] CBM [] Wood [] Leather []

 Small Finds
Recorder OR
 Samples
Date 2.10.20
 Building Materials
Initials US



CONTEXT RECORD

Context No.
5405

SITE W08N7P 20

ADDITIONAL SHEETS:

TYPE Ditch FU

Trench 54

Context Type: Deposit / Cut / Structure

Check Lists:

Site sub-div

Overlain by: 5400

- DEPOSIT:
1. compaction
 2. colour
 3. composition
 4. inclusion
 5. thickness
 6. extent
 7. comments
 8. method & conditions

Structure No.

Abutted by:

Plan No.
aps.

Cut by:

Filled by:

- CUT:
1. shape in plan
 2. base/sides/top profile
 3. dimension and depth
 4. sketch
 5. truncation
 6. fill pos
 7. other comments

Section No.
5401

Same as:

Part of:

Co-Ordinates

Consists of:

Overlies:

- MASONRY:
1. materials
 2. size of bricks etc
 3. finish of stones
 4. coursing/bond
 5. form
 6. faces
 7. bond
 8. dimensions as found
 9. other comments

Level

Butts:

Slide No.

Cuts:

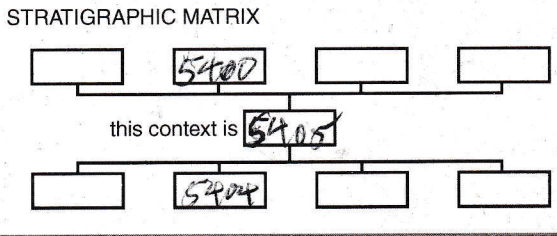
Neg No.

Fill of: 5404

Matrix location

Relationships uncertain

- Description (See check lists):
- 1) Fern
 - 2) ash brown
 - 3) clay silk
 - 4) -
 - 5) 0.08. Whit
 - 6) 0.55- x 1-
 - 7)
 - 8) defined by trench, trench flooded before recording



Interpretation/Discussion:

Fill of kerelaving ditch [5404]
no finds

Fill 1/1

Finds (tick): None [] Pot [] Bone [] Flint [] Stone [] Burnt stone [] Glass []
Metal [] CBM [] Wood [] Leather []

Small Finds
 Samples
 Building Materials

Recorder OR
Date 2.10.20.
Initials U.



CONTEXT RECORD

Context No.

[5602]

SITE **WobNZP20**

ADDITIONAL SHEETS:

TYPE **cut of DITCH**Trench **56.**

Context Type: Deposit / Cut / Structure

Check Lists:

Site sub-div

Overlain by:

DEPOSIT:

1. compaction
2. colour
3. composition
4. inclusion
5. thickness
6. extent
7. comments
8. method & conditions

Structure No.

Abutted by:

Plan No.

GPS

Cut by:

Filled by: **(5603), (5604) & (5605).**

Section No.

S-5600

Same as:

Part of:

CUT:

1. shape in plan
2. base/sides/top profile
3. dimension and depth
4. sketch
5. truncation
6. fill nos
7. other comments

Co-Ordinates

Consists of:

Overlies:

Level

Butts:

MASONRY:

1. materials
2. size of bricks etc
3. finish of stones
4. coursing/bond
5. form
6. faces
7. bond
8. dimensions as found
9. other comments

Slide No. **80-81**Cuts: **(5601)**

Neg No.

Fill of:

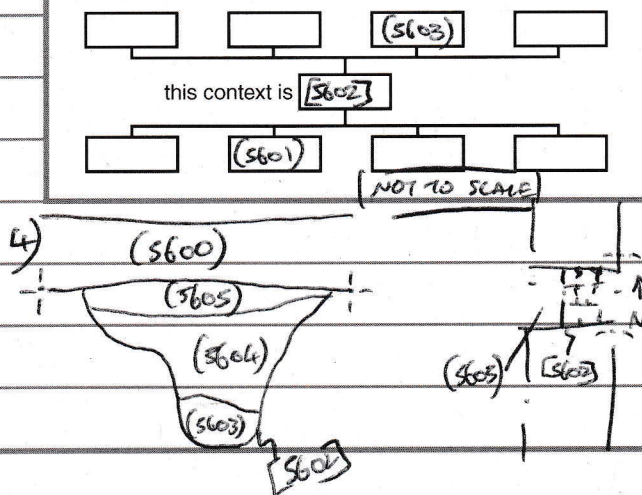
Matrix location

Relationships uncertain

Description (See check lists):

STRATIGRAPHIC MATRIX

- 1) Linear (E-W)
- 2) steep sided, flat base.
- 3) width = 1.96m depth = 0.94m.
- 5) no truncations.
- 6) (5603), (5604) & (5605).



Interpretation/Discussion:

Cut for a E-W aligned trackway ditch. presumed to be the same ditch of the southern railway. This ditch is deeper than trench 47. Has 3 fills.

~~Southern~~ **Southern** - ~~trackway~~ **trackway** ditch.

Finds (tick): None [] Pot [] Bone [] Flint [] Stone [] Burnt stone [] Glass [] Metal [] CBM [] Wood [] Leather []

 Small Finds
Recorder **ET**
 Samples
Date **2/10/20.**
 Building Materials
Initials **US.**



CONTEXT RECORD

Context No.

(5603)

SITE No BANZP20

ADDITIONAL SHEETS:

TYPE FILLTrench 56.Context Type: Deposit / Cut / Structure

Check Lists:

Site sub-div

Overlain by: (5604)

DEPOSIT:

1. compaction
2. colour
3. composition
4. inclusion
5. thickness
6. extent
7. comments
8. method & conditions

Structure No.

Abutted by:

Plan No.

GPS.

Cut by:

Filled by:

Section No.

S-5600

Same as:

Part of:

CUT:

1. shape in plan
2. base/sides/top profile
3. dimension and depth
4. sketch
5. truncation
6. fill nos
7. other comments

Co-Ordinates

Consists of:

Overlies:

Level

Butts:

MASONRY:

1. materials
2. size of bricks etc
3. finish of stones
4. coursing/bond
5. form
6. faces
7. bond
8. dimensions as found
9. other comments

Slide No. 80-81.

Cuts:

Neg No.

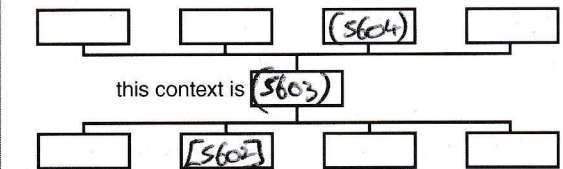
Fill of: [5602]

Matrix location

Relationships uncertain

Description (See check lists):

STRATIGRAPHIC MATRIX

1) ERM.2) yellowish Brown.3) Stoney silt.4) Frequency S/A Stone 0.04 - 0.10m5) 0.28m.6) stone fill.8) Hand excavated in G/C.

Interpretation/Discussion:

Base fill of [5602]. Possibly a natural accumulated fill due to nature of stones within the fill. Some flecks of charcoal may also suggest gradual filling. No finds.

Finds (tick): None Pot Bone Flint Stone Burnt stone Glass
 Metal CBM Wood Leather

 Small Finds
Recorder EA
 Samples
Date 2/10/20
 Building Materials
Initials S



CONTEXT RECORD

Context No.
(5604)

SITE W06N2820.

ADDITIONAL SHEETS:

TYPE FFH

Trench S6.

Context Type: Deposit / Cut / Structure

Check Lists:

Site sub-div

Overlain by: (5605)

- DEPOSIT:
1. compaction
 2. colour
 3. composition
 4. inclusion
 5. thickness
 6. extent
 7. comments
 8. method & conditions

Structure No.

Abutted by:

Plan No.

GPs.

Cut by:

Filled by:

Section No.

S. 5600

Same as:

Part of:

- CUT:
1. shape in plan
 2. base/sides/top profile
 3. dimension and depth
 4. sketch
 5. truncation
 6. fill nos
 7. other comments

Co-Ordinates

Consists of:

Overlies: (5603)

Level

Butts:

- MASONRY:
1. materials
 2. size of bricks etc
 3. finish of stones
 4. coursing/bond
 5. form
 6. faces
 7. bond
 8. dimensions as found
 9. other comments

Slide No. 80-81.

Cuts:

Neg No.

Fill of: (5602)

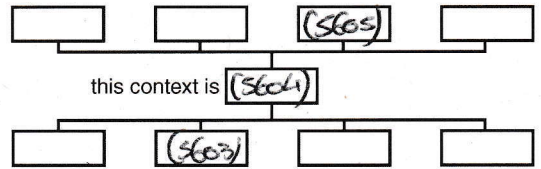
Matrix location

Relationships uncertain

Description (See check lists):

STRATIGRAPHIC MATRIX

- 1) Compact.
- 2) ~~Dark~~ orange brown. - ORANGE BROWN
- 3) Storey ~~str.~~ silts.
- 4) Frequent SIA Stone 0.01 - 0.15m.
- 5) 0.15m
- 6) Predominant flint.
- 8) Hand excavated in G/K.



Interpretation/Discussion:

A deliberate balcony of ditch. frequent large stones making the fill very compact.
This fill had bits of animal bone & teeth and some small pieces of pottery.

Finds (tick): None Pot Bone Flint Stone Burnt stone Glass
Metal CBM Wood Leather

Small Finds

Recorder E+

Samples

Date 2/10/20

Building Materials

Initials J.



CONTEXT RECORD

Context No.

(S605)

SITE W08N2P20

ADDITIONAL SHEETS:

TYPE FILL

Trench S6.

Context Type: Deposit / Cut / Structure

Check Lists:

Site sub-div

Overlain by: (S600)

DEPOSIT:

1. compaction
2. colour
3. composition
4. inclusion
5. thickness
6. extent
7. comments
8. method & conditions

Structure No.

Abutted by:

Plan No.

Cut by:

GPS

Filled by:

Section No.

Same as:

CUT:

1. shape in plan
2. base/sides/top profile
3. dimension and depth
4. sketch
5. truncation
6. fill nos
7. other comments

S-S600

Part of:

Co-Ordinates

Consists of:

Overlies: (S604)

Level

Butts:

MASONRY:

1. materials
2. size of bricks etc
3. finish of stones
4. coursing/bond
5. form
6. faces
7. bond
8. dimensions as found
9. other comments

Slide No. 80-81

Cuts:

Neg No.

Fill of: [S602]

Matrix location

Relationships uncertain

Description (See check lists):

STRATIGRAPHIC MATRIX

1) Mod. Compact.

2) ~~mod~~ reddish brown. reddish brown.

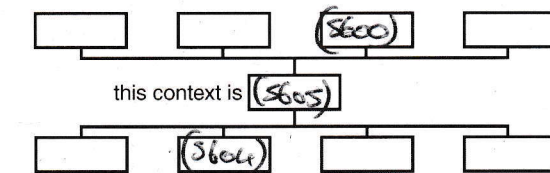
3) silt.

4) rare small S/A & S/R stones 0.01-0.03m

5) 0.15m

6) uppermost AU.

8) Hand exc. in G/C.



Interpretation/Discussion:

uppermost AU of [S602] a natural slaking of duff overlies being AU. no foss.

Finds (tick): None Pot Bone Flint Stone Burnt stone Glass
 Metal CBM Wood Leather

 Small Finds

Recorder ET

 Samples

Date 2/10/20.

 Building Materials

Initials S.



CONTEXT RECORD

Context No.

5702

SITE WOONP 20

ADDITIONAL SHEETS:

TYPE TRNTrench 57Context Type: Deposit / Cut / Structure

Check Lists:

Site sub-div

Overlain by:

DEPOSIT:

1. compaction
2. colour
3. composition
4. inclusion
5. thickness
6. extent
7. comments
8. method & conditions

Structure No.

Abutted by:

Plan No.

Cut by:

Filled by: 5703

Section No.

5700

Same as:

Part of:

CUT:

1. shape in plan
2. base/sides/top profile
3. dimension and depth
4. sketch
5. truncation
6. fill nos
7. other comments

Co-Ordinates

Consists of:

Overlies:

Level

Butts:

MASONRY:

1. materials
2. size of bricks etc
3. finish of stones
4. coursing/bond
5. form
6. faces
7. bond
8. dimensions as found
9. other comments

Slide No.

Cuts: 5701

Neg No.

Fill of:

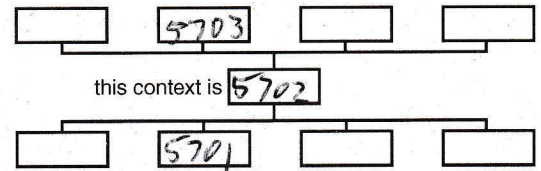
Matrix location

Relationships uncertain

Description (See check lists):

- 1) ~~subrectangular~~ subrectangular?
- 2) sides slope 60°, base is flat
- 3) 1.50 x 1.40 x 0.30 deep
- 4) -
- 5) -
- 6) filled with (5703)
- 7)

STRATIGRAPHIC MATRIX



Interpretation/Discussion:

A large cut (on geo phys it is a discrete)
 possibly a pit
 it has a distinctive fill of blackened limestone lumps
 (some of which are distinctly burnt)
 no date-able finds

Finds (tick): None [] Pot [] Bone [] Flint [] Stone [] Burnt stone [] Glass []
 Metal [] CBM [] Wood [] Leather []

 Small Finds
Recorder CR
 Samples
Date 5.10.20
 Building Materials
Initials CR



CONTEXT RECORD

Context No.

5703

SITE W08N2P20

ADDITIONAL SHEETS:

TYPE Fill

Trench 57

Context Type: Deposit / ~~Cut~~ / Structure

Check Lists:

Site sub-div

Overlain by: 5700

DEPOSIT:

1. compaction
2. colour
3. composition
4. inclusion
5. thickness
6. extent
7. comments
8. method & conditions

Structure No.

Abutted by:

Plan No.

Cut by:

Filled by:

Section No.

5700

Same as:

Part of:

CUT:

1. shape in plan
2. base/sides/top profile
3. dimension and depth
4. sketch
5. truncation
6. fill nos
7. other comments

Co-Ordinates

Consists of:

Overlies:

Level

Butts:

MASONRY:

1. materials
2. size of bricks etc
3. finish of stones
4. coursing/bond
5. form- 6. faces
7. bond
8. dimensions as found
9. other comments

Slide No.

Cuts:

Neg No.

Fill of: 5702

Matrix location

Relationships uncertain

Description (See check lists):

1) firm

2) mid grey ^{blue} sandy silt

3) 50% blackened limestone lumps (0.08 - dia)

4) ~~0.30~~ 0.30 - shale

5) 1.50 x 1.90

7.

8) sectioned by mattock + sampled

Interpretation/Discussion:

Fill of cut (5702) finds: bone

it is a distinctive fill of blackened limestone lumps some of which are fire-redened.

Fill 1/1

Finds (tick): None Pot Bone Flint Stone Burnt stone Glass
 Metal CBM Wood Leather

 Small Finds

Recorder CR

 Samples 1 3 402.

Date 5.10.20

 Building Materials

Initials LS

STRATIGRAPHIC MATRIX

