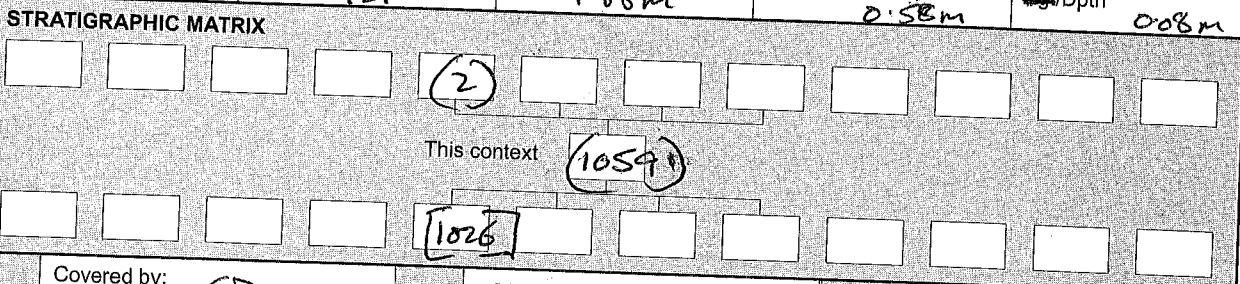


CONTEXT RECORDING SHEET

SITE CODE: PBE15	Location	Grid Ref:	Type Ful	Context No. 1059
----------------------------	----------	-----------	--------------------	----------------------------

DEPOSIT 1. Colour 2. Composition/Particle size 3. Compaction 4. Inclusions 5. Horizon Clarity 6. Contamination risk 7. Methods and conditions 8. Other comments	1. Greyish brown - greenish hue. 2. Silty Sand 55% Silt 3. loose - friable 4. rare Subangular Sandstone 20mm x 10mm → grit 5. Good 6. low 7. Mattock + trowel, sunny	CUT 1. Shape in plan 2. Corners 3. Sides 4. Base 5. Orientation 6. Other comments Draw profile overleaf
--	---	---

Plan No. G.P.S	Section No. 120 (21)	Lgth 1.88m	Width/Diam. Max 0.58m	Hgt/Dpth 0.08m
-----------------------	---------------------------------------	-------------------	--	--------------------------



Covered by: <div style="border: 1px solid black; border-radius: 50%; width: 30px; height: 30px; text-align: center; line-height: 30px; margin: 0 auto;">2</div>	Filled by: 	Cut by: 	Butted by: 	PHYSICAL RELATIONSHIPS Part of: Includes: Same as: 	Covers: 	Fill of <div style="border: 1px solid black; padding: 2px; display: inline-block;">1026</div>	Cuts: 	Butts:
--	----------------	-------------	----------------	--	-------------	--	-----------	------------

INTERPRETATION AND DISCUSSION	Internal	External	Structural	Other
Single fill. No finds. Grave backfill. Very base of grave fill.				

Provisional date:
Roman? Luggage CFT?

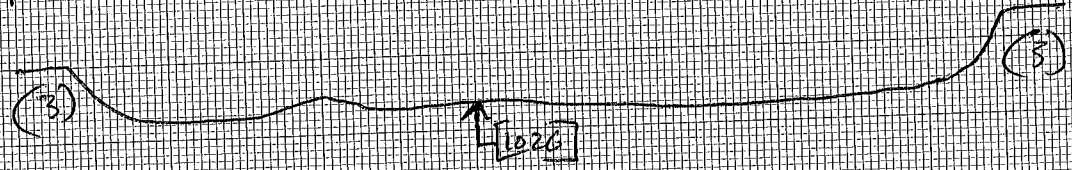
Special Finds (number and type)

Environmental samples (number) 1012, 1013, 1014	Finds Specify anything not below <input style="width: 100px;" type="text"/> None <input checked="" type="checkbox"/> Pot <input type="checkbox"/> Bone <input type="checkbox"/> Glass <input type="checkbox"/> Metal <input type="checkbox"/> Wood <input type="checkbox"/> Leather <input type="checkbox"/> Flint <input type="checkbox"/>
---	--

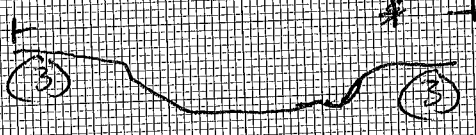
Cotswold Archaeology

Sketch of Profile /Plan

See [1026] for location plan
NW Facing Profile



NE Facing Profile



LEVELS		
OD top	OD bottom	OD others

Other Information

Site Book References	Photo (film and photo number)
	100 - 7714 ⇒ 7715
	Black and white:
	Colour:

Provisional period	Group	Initials and date J.A. 29/9/15
---------------------------	--------------	--

CONTEXT RECORDING SHEET

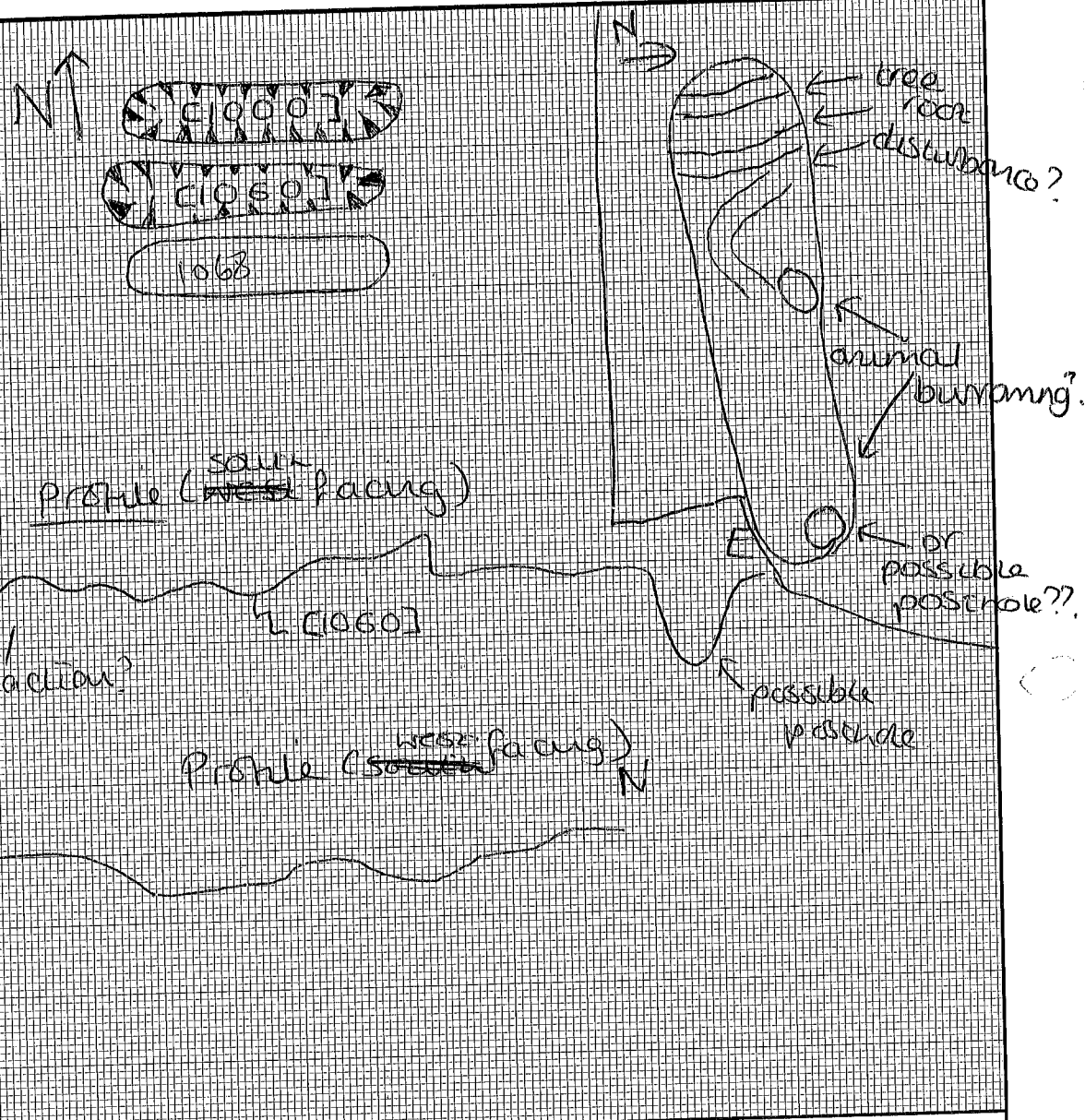
Cotswold Archaeology



SITE CODE: PBE15	Location AREA 1	Grid Ref:	Type CUT	Context No. 1060																																																
DEPOSIT		<p>1. Sub-rectangular 2. rounded. 3. Imperceptible, irregular, gentle slope. 4. Imperceptible, uneven 5. West-east. 6. Grave cut renumbered owing to absence of number on grave though may have already been identified and numbered by GPS. Grave cut is shallow and shape/sides/base are irregular/uneven owing to much disturbance from tree roots and animal burrowing throughout. Possible passage at east end feet.</p>																																																		
<p>1. Colour 2. Composition/Particle size 3. Compaction 4. Inclusions 5. Horizon Clarity 6. Contamination risk 7. Methods and conditions 8. Other comments</p>		<p>CUT</p> <p>1. Shape in plan 2. Corners 3. Sides 4. Base 5. Orientation 6. Other comments Draw profile overleaf</p>																																																		
Plan No. GPS	Section No. 116	Lgth 2.4m	Width/ Diam 0.7m	Hgt/Dpth 0.8m (middle) 0.15m (posthole)																																																
<p>STRATIGRAPHIC MATRIX 1287</p> <table style="width: 100%; text-align: center;"> <tr> <td style="width: 10%;"></td><td style="width: 10%;"></td><td style="width: 10%;"></td><td style="width: 10%;"></td><td style="width: 10%;"></td><td style="width: 10%;"></td><td style="width: 10%;"></td><td style="width: 10%;"></td><td style="width: 10%;"></td><td style="width: 10%;"></td><td style="width: 10%;"></td><td style="width: 10%;"></td> </tr> <tr> <td></td><td></td><td></td><td></td><td></td><td>1061</td><td></td><td></td><td></td><td></td><td></td><td></td> </tr> <tr> <td></td><td></td><td></td><td></td><td></td><td>This context 1060</td><td></td><td></td><td></td><td></td><td></td><td></td> </tr> <tr> <td></td><td></td><td></td><td></td><td></td><td>03</td><td></td><td></td><td></td><td></td><td></td><td></td> </tr> </table>																						1061												This context 1060												03						
					1061																																															
					This context 1060																																															
					03																																															
Earlier than	Covered by:	Contemporary with	PHYSICAL RELATIONSHIPS		Later than																																															
	Filled by: 1061		Part of:	Covers:																																																
	Cut by:		Includes:	Fill of:																																																
	Butted by:		Same as: [1001]	Cuts: 03																																																
			Butts:																																																	
INTERPRETATION AND DISCUSSION					Internal	External	Structural	Other																																												
<p>grave cut [1060] appears to be very shallow and is likely to have been truncated by ploughing or machine activity. Much tree root or animal burrowing disturbance has resulted in difficult identification of the true grave cut. No human remains or finds were recovered.</p>					Provisional date:																																															
<p>Special Finds (number and type)</p>																																																				
<p>Environmental samples (number)</p>			<p>Finds</p> <p>Specify anything not below</p>		<p>None <input checked="" type="checkbox"/> Pot <input type="checkbox"/> Bone <input type="checkbox"/> Glass <input type="checkbox"/> Metal <input type="checkbox"/> Wood <input type="checkbox"/> Leather <input type="checkbox"/> Flint <input type="checkbox"/></p>																																															

MAY HAVE BEEN PREVIOUSLY NUMBERED ALREADY

Sketch of Profile / Plan



LEVELS		
OD top	OD bottom	OD others

Other Information

Site Book References	Photo (film and photo number)
	100-7716 - 100-7719
	Black and white:
	Colour:

Provisional period	Group	Initials and date
		AS. 29/9/15

CONTEXT RECORDING SHEET

Cotswold Archaeology



SITE CODE: PBE15	Location AREA 1.	Grid Ref:	Type FILL	Context No. 1061
DEPOSIT		<ol style="list-style-type: none"> 1. Mid greyish brown. 2. Slightly sand. 3. Friable. 4. 1% charcoal. 5. Moderate 6. Medium. 7. Travel. 8. Tree root disturbance and animal burrowing evident and caused mixing of natural and fill. 		
<ol style="list-style-type: none"> 1. Colour 2. Composition/Particle size 3. Compaction 4. Inclusions 5. Horizon Clarity 6. Contamination risk 7. Methods and conditions 8. Other comments 	CUT		<ol style="list-style-type: none"> 1. Shape in plan 2. Corners 3. Sides 4. Base 5. Orientation 6. Other comments Draw profile overleaf	
Plan No. GPS Section No. 1116+ Lgth 2.4m Width/ Diam 0.7m Hgt/Dpth 0.06m (middle) 0.18m (posthole)				
STRATIGRAPHIC MATRIX 128				
This context 1061				
1060				
Earlier than	Covered by: 02, 01	Contemporary with	PHYSICAL RELATIONSHIPS	Later than
	Filled by:		Part of:	Covers:
	Cut by:		Includes:	Fill of 1060
	Butted by:		Same as:	Cuts:
				Butts:
INTERPRETATION AND DISCUSSION				
		Internal	External	Structural
1061 is primary fill of grave cut (1060). No human remains or finds were recovered from the fill.				
				Provisional date:
Special Finds (number and type)				
Environmental samples (number) 1015, 1016, 1017		Finds		
		Specify anything not below		
		None	Pot	Bone
		<input checked="" type="checkbox"/>	<input type="checkbox"/>	<input type="checkbox"/>
		Glass	Metal	Wood
		<input type="checkbox"/>	<input type="checkbox"/>	<input type="checkbox"/>
		Leather	Flint	<input type="checkbox"/>
		<input type="checkbox"/>	<input type="checkbox"/>	<input type="checkbox"/>

Sketch of Profile /Plan

SEE [1060]

LEVELS

OD top

OD bottom

OD others

Other Information

Site Book References

Photo (film and photo number)

100-7716 - 100-7719

Black and white:

Colour:

Provisional period

Group

Initials and date

A.S. 29/9/15

CONTEXT RECORDING SHEET

Cotswold Archaeology

SITE CODE: PBE 15	Location AREA 1	Grid Ref: N/A	Type FILL	Context No. 1062		
DEPOSIT		CUT				
1. Colour 1. REDDISH BROWN		1. Shape in plan				
2. Composition/Particle size 2. SANDY SILT		2. Corners				
3. Compaction 3. FRIABLE		3. Sides				
4. Inclusions 4. 1% OF 40 mm ROUNDED STONES		4. Base				
5. Horizon Clarity 5. GOOD		5. Orientation				
6. Contamination risk 6. LOW		6. Other comments				
7. Methods and conditions 7. TROWEL		Draw profile overleaf				
8. Other comments						
Plan No. GPS	Section No. 122	Lgth 2 m	Width/ Diam 0.70 m	Hgt/Dpth 0.15 m		
STRATIGRAPHIC MATRIX						
<div style="display: flex; justify-content: space-around; align-items: center;"> <div style="border: 1px solid black; width: 20px; height: 20px; margin: 2px;"></div> <div style="border: 1px solid black; width: 20px; height: 20px; margin: 2px;"></div> <div style="border: 1px solid black; width: 20px; height: 20px; margin: 2px;"></div> <div style="border: 1px solid black; width: 20px; height: 20px; margin: 2px;"></div> <div style="border: 1px solid black; width: 20px; height: 20px; margin: 2px;"></div> <div style="border: 1px solid black; width: 20px; height: 20px; margin: 2px; text-align: center;">02</div> <div style="border: 1px solid black; width: 20px; height: 20px; margin: 2px;"></div> <div style="border: 1px solid black; width: 20px; height: 20px; margin: 2px;"></div> <div style="border: 1px solid black; width: 20px; height: 20px; margin: 2px;"></div> <div style="border: 1px solid black; width: 20px; height: 20px; margin: 2px;"></div> </div> <p style="text-align: center; margin: 5px 0;">This context 1062</p> <div style="display: flex; justify-content: space-around; align-items: center;"> <div style="border: 1px solid black; width: 20px; height: 20px; margin: 2px;"></div> <div style="border: 1px solid black; width: 20px; height: 20px; margin: 2px;"></div> <div style="border: 1px solid black; width: 20px; height: 20px; margin: 2px;"></div> <div style="border: 1px solid black; width: 20px; height: 20px; margin: 2px;"></div> <div style="border: 1px solid black; width: 20px; height: 20px; margin: 2px;"></div> <div style="border: 1px solid black; width: 20px; height: 20px; margin: 2px; text-align: center;">1016</div> <div style="border: 1px solid black; width: 20px; height: 20px; margin: 2px;"></div> <div style="border: 1px solid black; width: 20px; height: 20px; margin: 2px;"></div> <div style="border: 1px solid black; width: 20px; height: 20px; margin: 2px;"></div> <div style="border: 1px solid black; width: 20px; height: 20px; margin: 2px;"></div> </div>						
Earlier than	Covered by: 02	Contemporary with	PHYSICAL RELATIONSHIPS		Later than	
	Filled by:		Part of:	Covers:		
	Cut by:		Includes:	Fill of 1016		
	Butted by:		Same as:	Cuts:		
			Butts:			
INTERPRETATION AND DISCUSSION			Internal	External <input checked="" type="checkbox"/>	Structural	Other
UNIQUE FILL OF GRAVE [1016]						
						Provisional date; ANGLO-SAXON AGE
<div style="display: flex; align-items: center;"> <div style="border: 1px solid black; width: 20px; height: 20px; margin-right: 5px;"></div> <div>Special Finds (number and type)</div> </div>						
<div style="display: flex; align-items: center;"> <div style="border: 1px solid black; width: 20px; height: 20px; margin-right: 5px;"></div> <div>Environmental samples (number)</div> </div>			<div style="display: flex; align-items: center;"> <div style="margin-right: 10px;"> Finds None <input checked="" type="checkbox"/> Pot <input type="checkbox"/> Bone <input type="checkbox"/> Glass <input type="checkbox"/> Metal <input type="checkbox"/> Wood <input type="checkbox"/> Leather <input type="checkbox"/> Flint <input type="checkbox"/> </div> <div style="flex-grow: 1;"> Specify anything not below <input style="width: 100%;" type="text"/> </div> </div>			
1018 1019 1020						

EV 29/9/2015

Sketch of Profile /Plan

See To [1016]


LEVELS

OD top

OD bottom

OD others

Other Information



Site Book References



Photo (film and photo number)

100-7725, 100-7726

Black and white:

Colour:

Provisional period

Group

Initials and date

CONTEXT RECORDING SHEET

Cotswold Archaeology

SITE CODE: PBEIS	Location	Grid Ref: Areal	Type Fill	Context No. 1063					
DEPOSIT		CUT							
1. Colour	1. mid greyish brown		<input checked="" type="checkbox"/> Shape in plan <input checked="" type="checkbox"/> 2. Corners <input checked="" type="checkbox"/> 3. Sides <input checked="" type="checkbox"/> 4. Base <input checked="" type="checkbox"/> 5. Orientation <input checked="" type="checkbox"/> 6. Other comments Draw profile overleaf						
2. Composition/Particle size	2. silty sand								
3. Compaction	3. friable								
4. Inclusions	4. charcoal 1%								
5. Horizon Clarity	5. good								
6. Contamination risk	6. low								
7. Methods and conditions	7. trowel								
8. Other comments	8. fill of grave								
Plan No. GPS	Section No. 117+	Lgth 2.0m	Width/ Diam 0.46m	Hgt/Dpth 0.31m					
STRATIGRAPHIC MATRIX									
<div style="display: flex; justify-content: space-around;"> <div style="border: 1px solid black; width: 20px; height: 20px;"></div> <div style="border: 1px solid black; width: 20px; height: 20px;"></div> <div style="border: 1px solid black; width: 20px; height: 20px;"></div> <div style="border: 1px solid black; width: 20px; height: 20px;"></div> <div style="border: 1px solid black; width: 20px; height: 20px;"></div> <div style="border: 1px solid black; width: 20px; height: 20px; text-align: center;">2</div> <div style="border: 1px solid black; width: 20px; height: 20px;"></div> <div style="border: 1px solid black; width: 20px; height: 20px;"></div> <div style="border: 1px solid black; width: 20px; height: 20px;"></div> <div style="border: 1px solid black; width: 20px; height: 20px;"></div> </div> <p style="text-align: center;">This context 1063</p> <div style="display: flex; justify-content: space-around;"> <div style="border: 1px solid black; width: 20px; height: 20px;"></div> <div style="border: 1px solid black; width: 20px; height: 20px;"></div> <div style="border: 1px solid black; width: 20px; height: 20px;"></div> <div style="border: 1px solid black; width: 20px; height: 20px;"></div> <div style="border: 1px solid black; width: 20px; height: 20px;"></div> <div style="border: 1px solid black; width: 20px; height: 20px; text-align: center;">1033</div> <div style="border: 1px solid black; width: 20px; height: 20px;"></div> <div style="border: 1px solid black; width: 20px; height: 20px;"></div> <div style="border: 1px solid black; width: 20px; height: 20px;"></div> <div style="border: 1px solid black; width: 20px; height: 20px;"></div> </div>									
Earlier than	Covered by:	Contemporary with	PHYSICAL RELATIONSHIPS		Later than				
	Filled by:		Part of:	Covers:					
	Cut by:		Includes:	Fill of					
	Butted by:		Same as:	Cuts:					
			Butts:	1033					
INTERPRETATION AND DISCUSSION									
		Internal	External	Structural	Other				
Single fill of grave Samples taken from bottom 10cm									
Provisional date;									
Special Finds (number and type) 									
Environmental samples (number) 1021, 1022, 1023		Finds Specify anything not below <input type="text"/>							
		None <input checked="" type="checkbox"/>	Pot <input type="checkbox"/>	Bone <input type="checkbox"/>	Glass <input type="checkbox"/>	Metal <input type="checkbox"/>	Wood <input type="checkbox"/>	Leather <input type="checkbox"/>	Flint <input type="checkbox"/>

Sketch of Profile /Plan

See context sheet

1033

LEVELS OD top <input checked="" type="checkbox"/>	OD bottom <input checked="" type="checkbox"/>	OD others <input checked="" type="checkbox"/>
---	---	---

Other Information

Site Book References	Photo (film and photo number)
	Black and white: Colour: 100-7727 & 100-7728


Provisional period	Group	Initials and date ES 29/9/15
---------------------------	--------------	--

CONTEXT RECORDING SHEET

Cotswold Archaeology

SITE CODE: PBE 15	Location Area 1	Grid Ref: /	Type Fill	Context No. 1064	
DEPOSIT		CUT			
1. Colour	Reddish brown		1. Shape in plan		
2. Composition/Particle size	silty sand		2. Corners		
3. Compaction	loosely compacted		3. Sides		
4. Inclusions	Good horizon clarity		4. Base		
5. Horizon Clarity	/		5. Orientation		
6. Contamination risk	/		6. Other comments		
7. Methods and conditions	Hand excavated, weather		Draw profile overleaf		
8. Other comments	dry, stony, breezy				
Plan No. GPS	Section No. /	Lgth 2m	Width/ Diam 0.62m	Hgt/Dpth 0.12	
STRATIGRAPHIC MATRIX					
[]	[]	[]	[]	[]	
This context		[2]	[]	[]	
[]		[]	[]	[]	
[]		[]	[1003]	[]	
Earlier than	Covered by:	Contemporary with	PHYSICAL RELATIONSHIPS		Later than
	Filled by:		Part of:	Covers:	
	Cut by:		Includes:	Fill of	
	Butted by:		Same as:	Cuts:	
				Butts:	
INTERPRETATION AND DISCUSSION					
		Internal	External	Structural	Other
Fill of grave cut - no human remains recovered, 90% of samples taken					
					Provisional date:
					Anglo Saxon?
Special Finds (number and type)					
Environmental samples (number)			Finds		
1024, 1025			Specify anything not below		
1026			None <input checked="" type="checkbox"/>	Pot <input type="checkbox"/>	Bone <input type="checkbox"/>
			Glass <input type="checkbox"/>	Metal <input type="checkbox"/>	Wood <input type="checkbox"/>
			Leather <input type="checkbox"/>	Flint <input type="checkbox"/>	

Sketch of Profile /Plan



LEVELS
OD top

OD bottom

OD others

Other Information

Site Book References

Photo (film and photo number)

100-7710-7713

Black and white:

Colour:

Provisional period

Anglo-Saxon

Group

Initials and date

JM
29/9/15


CONTEXT RECORDING SHEET

Cotswold Archaeology



SITE CODE: PBE 15	Location 1	Grid Ref:	Type Fill	Context No. 1065	
DEPOSIT			CUT		
1. Colour	PK YELLOWY BROWN		1. Shape in plan		
2. Composition/Particle size	SLIGHTLY CLAYEY		2. Corners		
3. Compaction	SILTY SAND		3. Sides		
4. Inclusions	LOOSE		4. Base		
5. Horizon Clarity	INCLUSION FREE		5. Orientation		
6. Contamination risk	CLEAR		6. Other comments		
7. Methods and conditions	LOW		Draw profile overleaf		
8. Other comments	7 HAND EX.				
Plan No. GPS	Section No. 150/151	Lgth 2.07	Width/ Diam 0.58	Hgt/Dpth 0.17	
STRATIGRAPHIC MATRIX					
<div style="display: flex; justify-content: space-around; align-items: center;"> <div style="border: 1px solid black; width: 20px; height: 20px; margin: 2px;"></div> <div style="border: 1px solid black; width: 20px; height: 20px; margin: 2px;"></div> <div style="border: 1px solid black; width: 20px; height: 20px; margin: 2px;"></div> <div style="border: 1px solid black; width: 20px; height: 20px; margin: 2px;"></div> <div style="border: 1px solid black; width: 20px; height: 20px; margin: 2px;"></div> <div style="border: 1px solid black; width: 20px; height: 20px; margin: 2px;"></div> <div style="border: 1px solid black; width: 20px; height: 20px; margin: 2px;"></div> <div style="border: 1px solid black; width: 20px; height: 20px; margin: 2px;"></div> <div style="border: 1px solid black; width: 20px; height: 20px; margin: 2px;"></div> <div style="border: 1px solid black; width: 20px; height: 20px; margin: 2px;"></div> <div style="border: 1px solid black; width: 20px; height: 20px; margin: 2px;"></div> <div style="border: 1px solid black; width: 20px; height: 20px; margin: 2px;"></div> </div> <p style="text-align: center; margin-top: 5px;">This context 1065</p> <div style="display: flex; justify-content: space-around; align-items: center;"> <div style="border: 1px solid black; width: 20px; height: 20px; margin: 2px;"></div> <div style="border: 1px solid black; width: 20px; height: 20px; margin: 2px;"></div> <div style="border: 1px solid black; width: 20px; height: 20px; margin: 2px;"></div> <div style="border: 1px solid black; width: 20px; height: 20px; margin: 2px;"></div> <div style="border: 1px solid black; width: 20px; height: 20px; margin: 2px;"></div> <div style="border: 1px solid black; width: 20px; height: 20px; margin: 2px;"></div> <div style="border: 1px solid black; width: 20px; height: 20px; margin: 2px;"></div> <div style="border: 1px solid black; width: 20px; height: 20px; margin: 2px;"></div> <div style="border: 1px solid black; width: 20px; height: 20px; margin: 2px;"></div> <div style="border: 1px solid black; width: 20px; height: 20px; margin: 2px;"></div> <div style="border: 1px solid black; width: 20px; height: 20px; margin: 2px;"></div> </div>					
Earlier than	Covered by: SUB 002	Contemporary with	PHYSICAL RELATIONSHIPS		Later than
	Filled by:		Part of:	Covers:	
	Cut by:		Includes:	Fill of 1017	
	Butted by:		Same as:	Cuts:	
			Butts:		
INTERPRETATION AND DISCUSSION					
		Internal	External	Structural	Other
FILL OF GRAVE 1017					
traces of bone all over area east end					
in area of feet - east end					
				Provisional date: 125 - EARLY MED. ?	
Special Finds (number and type)					
Environmental samples (number)			Finds		
1030 -			Specify anything not below		
1032			<input type="checkbox"/> None <input type="checkbox"/> Pot <input type="checkbox"/> Bone <input type="checkbox"/> Glass <input type="checkbox"/> Metal <input type="checkbox"/> Wood <input type="checkbox"/> Leather <input type="checkbox"/> Flint		

Sketch of Profile /Plan



LEVELS
OD top

OD bottom

OD others

Other information

Site Book References

Photo (film and photo number)

100-7729-31

Black and white:

Colour:

Provisional period

Group

Initials and date


CONTEXT RECORDING SHEET

Cotswold Archaeology

SITE CODE: PBE 15	Location Area 1	Grid Ref:	Type Ful	Context No. 1066
-----------------------------	---------------------------	-----------	--------------------	----------------------------

DEPOSIT 1. Colour 2. Composition/Particle size 3. Compaction 4. Inclusions 5. Horizon Clarity 6. Contamination risk 7. Methods and conditions 8. Other comments	① mid orangey brown ② sand ③ friable ④ small pebbles - 1% > 2mm ⑤ Good ⑥ low ⑦ Trowel	CUT 1. Shape in plan 2. Corners 3. Sides 4. Base 5. Orientation 6. Other comments Draw profile overleaf
--	---	---

Plan No. GPS	Section No. 123/135	Lgth 2.22	Width/ Diam 0.85	Hgt/Dpth 0.26
---------------------	----------------------------	------------------	-------------------------	----------------------



Earlier than	Covered by: 2	Contemporary with	PHYSICAL RELATIONSHIPS		Later than	Covers: 1008
	Filled by:		Part of:	Fill of 1009		
	Cut by:		Includes:	Cuts:		
	Butted by:		Same as:	Butts:		

INTERPRETATION AND DISCUSSION	Internal	External	Structural	Other <input checked="" type="checkbox"/>
--------------------------------------	----------	----------	------------	---

Full of grave cut [1009]. Flint and human remains found within (skull fragments)

Provisional date:
Roman - Medieval

Special Finds (number and type) 1027, 1028, 1029.	Finds 1x bag flint, 1x bag of human remains
---	---

Environmental samples (number) 1	Specify anything not below <table style="width: 100%;"> <tr> <td>None <input type="checkbox"/></td> <td>Pot <input type="checkbox"/></td> <td>Bone <input checked="" type="checkbox"/></td> <td>Glass <input type="checkbox"/></td> <td>Metal <input type="checkbox"/></td> <td>Wood <input type="checkbox"/></td> <td>Leather <input type="checkbox"/></td> <td>Flint <input checked="" type="checkbox"/></td> </tr> </table>	None <input type="checkbox"/>	Pot <input type="checkbox"/>	Bone <input checked="" type="checkbox"/>	Glass <input type="checkbox"/>	Metal <input type="checkbox"/>	Wood <input type="checkbox"/>	Leather <input type="checkbox"/>	Flint <input checked="" type="checkbox"/>
None <input type="checkbox"/>	Pot <input type="checkbox"/>	Bone <input checked="" type="checkbox"/>	Glass <input type="checkbox"/>	Metal <input type="checkbox"/>	Wood <input type="checkbox"/>	Leather <input type="checkbox"/>	Flint <input checked="" type="checkbox"/>		

Sketch of Profile /Plan

See content
sheet
[1009]

LEVELS

OD top /

OD bottom /

OD others /

Other Information

Site Book References /

Photo (film and photo number)

Black and white:

Colour: 100-7735-7736

Provisional period

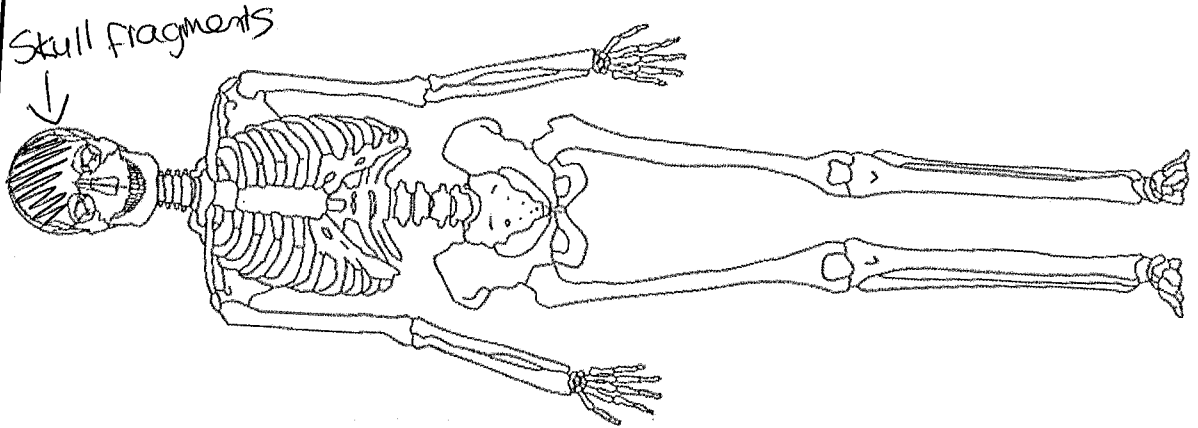
Group

Initials and date

SKELETON RECORDING SHEET

Site Code: <u>PBE15</u>	Area: <u>1</u>	Grid Ref:	1067
Sample Nos:	Grave cut: <u>1009</u>	Grave fills: <u>1067, 1066</u>	Context No: <u>1068</u>
Grave type: Simple <input checked="" type="checkbox"/> Coffin <input type="checkbox"/> Short cist <input type="checkbox"/> Long cist <input type="checkbox"/> Other: _____			Coffin No:

Skeleton diagram:

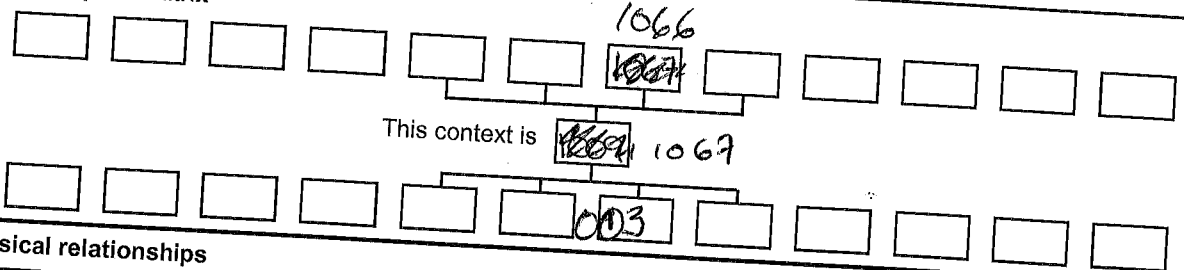


Position: Supine Prone Extended Crouched Flexed L side R side

Preservation: Excellent Very good Good Moderate Poor Destroyed

Drawing Nos: 123 Length: _____ Width (max): _____

Stratigraphic Matrix

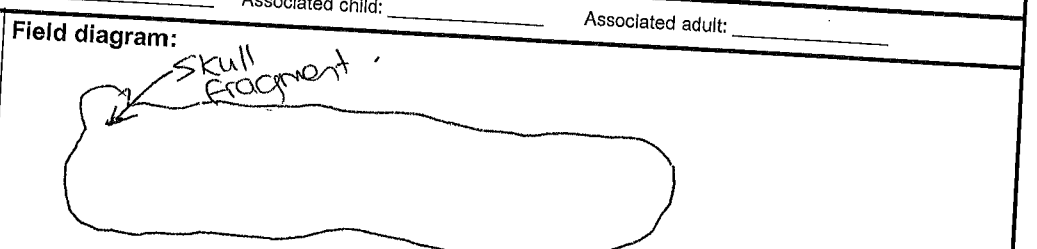


Physical relationships

Earlier	Covered by: <u>A 1066</u>	Contemporary with	Part of: <u>All of 1009</u>	Later than	Cuts: <u>003</u>
	Cut by:		Same as:		Cuts: <u>003</u>

Associated foetus: _____ Associated child: _____ Associated adult: _____

Orientation:



Registered Artefacts (number and type)




CONTEXT RECORDING SHEET

Cotswold Archaeology

SITE CODE: PBE15	Location AREA 1.	Grid Ref:	Type CUT	Context No. 1068					
DEPOSIT		1. sub-rectangular 2. Rounded 3. Sharp, irregular, steep. 4. Imperceptible, uneven. 5. West-east. 6. Fully excavated. cut may already have been assigned a number when identified by GPS. Base and sides of cut difficult to identify the full extent of owing to tree root disturbance/animal burrowing.		CUT 1. Shape in plan 2. Corners 3. Sides 4. Base 5. Orientation 6. Other comments Draw profile overleaf					
1. Colour	2. Composition/Particle size	3. Compaction	4. Inclusions	5. Horizon Clarity					
6. Contamination risk	7. Methods and conditions	8. Other comments							
Plan No. GPS Section No. 124 Lgth 2.25m Width/ Diam 0.5m Hgt/Dpth 0.21m									
STRATIGRAPHIC MATRIX									
<div style="display: flex; justify-content: space-around; align-items: center;"> <div style="border: 1px solid black; width: 20px; height: 20px; margin: 2px;"></div> <div style="border: 1px solid black; width: 20px; height: 20px; margin: 2px;"></div> <div style="border: 1px solid black; width: 20px; height: 20px; margin: 2px;"></div> <div style="border: 1px solid black; width: 20px; height: 20px; margin: 2px;"></div> <div style="border: 1px solid black; width: 20px; height: 20px; margin: 2px;"></div> <div style="border: 1px solid black; width: 20px; height: 20px; margin: 2px;"></div> <div style="border: 1px solid black; width: 20px; height: 20px; margin: 2px;"></div> <div style="border: 1px solid black; width: 20px; height: 20px; margin: 2px;"></div> <div style="border: 1px solid black; width: 20px; height: 20px; margin: 2px;"></div> <div style="border: 1px solid black; width: 20px; height: 20px; margin: 2px;"></div> <div style="border: 1px solid black; width: 20px; height: 20px; margin: 2px;"></div> </div> <p style="text-align: center;">This context 1068</p> <div style="display: flex; justify-content: space-around; align-items: center;"> <div style="border: 1px solid black; width: 20px; height: 20px; margin: 2px;"></div> <div style="border: 1px solid black; width: 20px; height: 20px; margin: 2px;"></div> <div style="border: 1px solid black; width: 20px; height: 20px; margin: 2px;"></div> <div style="border: 1px solid black; width: 20px; height: 20px; margin: 2px;"></div> <div style="border: 1px solid black; width: 20px; height: 20px; margin: 2px;"></div> <div style="border: 1px solid black; width: 20px; height: 20px; margin: 2px;"></div> <div style="border: 1px solid black; width: 20px; height: 20px; margin: 2px;"></div> <div style="border: 1px solid black; width: 20px; height: 20px; margin: 2px;"></div> <div style="border: 1px solid black; width: 20px; height: 20px; margin: 2px;"></div> <div style="border: 1px solid black; width: 20px; height: 20px; margin: 2px;"></div> <div style="border: 1px solid black; width: 20px; height: 20px; margin: 2px;"></div> </div>									
Earlier than	Covered by:	Contemporary with	PHYSICAL RELATIONSHIPS		Later than				
	Filled by: 1069		Part of:	Covers:					
	Cut by:		Includes:	Fill of					
	Butted by:		Same as: [1002]	Cuts: 03					
INTERPRETATION AND DISCUSSION									
		Internal	External	Structural	Other				
grave cut [1068] is a shallow grave, the most southern of a cluster of three graves on the same alignment, [1000] and [1060]. No human remains or artefacts were recovered.									
Provisional date;									
Special Finds (number and type)									
Environmental samples (number)		Finds							
		Specify anything not below							
		None <input checked="" type="checkbox"/>	Pot <input type="checkbox"/>	Bone <input type="checkbox"/>	Glass <input type="checkbox"/>	Metal <input type="checkbox"/>	Wood <input type="checkbox"/>	Leather <input type="checkbox"/>	Flint <input type="checkbox"/>

CUT MAY ALREADY HAVE BEEN PREVIOUSLY NUMBERED.

Sketch of Profile /Plan



1000
1060
1068


LEVELS

OD top

OD bottom

OD others

Other Information



Site Book References

Photo (film and photo number)

100-7741 - 100-7744

Black and white:

Colour:

Provisional period

Group

Initials and date

A S. 30/9/15

Sketch of Profile /Plan

SEE [1068]

LEVELS

OD top

OD bottom

OD others

Other Information

Site Book References

Photo (film and photo number)

100-7741 - 100-7744

Black and white:

Colour:

Provisional period

Group

Initials and date

AS-30/9/15

CONTEXT RECORDING SHEET

SITE CODE: PBE15	Location	Grid Ref:	Type Fill	Context No. 1070
----------------------------	----------	-----------	---------------------	----------------------------

DEPOSIT 1. Colour 2. Composition/Particle size 3. Compaction 4. Inclusions 5. Horizon Clarity 6. Contamination risk 7. Methods and conditions 8. Other comments	1. Grey brown, greenish hue 2. Silty sand, 55% silt 3. loose - friable 4. 1pc of flint, head end rare subangular sandstone 25mm x 10mm → grit 5. Grass 6. Low 7. Mattock + trowel, sunny	CUT 1. Shape in plan 2. Corners 3. Sides 4. Base 5. Orientation 6. Other comments Draw profile overleaf
--	---	--

Plan No. G-P-5	Section No. 136 137	Lgth 1.88m	Width/ Diam 0.46m	Hgt/Dpth max 0.10m
-----------------------	--------------------------------------	-------------------	--------------------------	---------------------------

STRATIGRAPHIC MATRIX										
					(2)					
					This context (1070)					
				[1027]						

Earlier than	Covered by: (2)	Contemporary with	PHYSICAL RELATIONSHIPS			Later than	Covers:
	Filled by:		Part of:	Fill of [1027]			
	Cut by:		Includes:	Cuts:			
	Butted by:		Same as:	Butts:			

INTERPRETATION AND DISCUSSION				Internal	External	Structural	Other
Grave backfill. 1pc of flint found. Flint is probably residual and appears abraded.							
Grave backfill							

Provisional date: Roman? dark case, ^{C8th} ~~C9th~~?

Special Finds (number and type) X

Environmental samples (number) 1037 1038 1039	Finds Specify anything not below <input type="text"/> None <input type="checkbox"/> Pot <input type="checkbox"/> Bone <input type="checkbox"/> Glass <input type="checkbox"/> Metal <input type="checkbox"/> Wood <input type="checkbox"/> Leather <input type="checkbox"/> Flint <input checked="" type="checkbox"/>
---	--



(1070)

Sketch of Profile /Plan

See [1027]

LEVELS OD top	OD bottom	OD others
------------------	-----------	-----------

Other Information


Site Book References	Photo (film and photo number) digi 100-7745 → 100-7746
	Black and white: Colour:

Provisional period	Group	Initials and date J.A 30/4/15
--------------------	-------	----------------------------------

SITE CODE: PBE 1S	Location	Grid Ref:	Type FILL	Context No. (1074)																																	
DEPOSIT	1. LIGHT BROWNISH GREY			CUT 1. Shape in plan 2. Corners 3. Sides 4. Base 5. Orientation 6. Other comments Draw profile overleaf																																	
	2. MEDIUM SAND																																				
	3. LOOSE																																				
	4. 1% 20cm STONE, SUB- ANGULAR, WELL SORTED																																				
	5. GOOD																																				
1. Colour																																					
2. Composition/Particle size																																					
3. Compaction																																					
4. Inclusions																																					
5. Horizon Clarity																																					
6. Contamination risk																																					
7. Methods and conditions																																					
8. Other comments																																					
6. LOW																																					
7. TROWEL																																					
8. FILL (1071) OF GRAVE CUT [1025] HAD SEAM OF A NATURAL STONE IN SOUTH SECTION.																																					
Plan No. GPS	Section No. 132, 133	Lgth 1.95m	Width/ Diam. 0.62m	Hgt/Dpth 0.2m																																	
STRATIGRAPHIC MATRIX																																					
<table style="width: 100%; border-collapse: collapse;"> <tr> <td style="width: 10%; border: 1px solid black;"> </td> <td style="width: 10%; border: 1px solid black;"> </td> <td style="width: 10%; border: 1px solid black;"> </td> <td style="width: 10%; border: 1px solid black;"> </td> <td style="width: 10%; border: 1px solid black;"> </td> <td style="width: 10%; border: 1px solid black;">(2)</td> <td style="width: 10%; border: 1px solid black;"> </td> <td style="width: 10%; border: 1px solid black;"> </td> <td style="width: 10%; border: 1px solid black;"> </td> <td style="width: 10%; border: 1px solid black;"> </td> <td style="width: 10%; border: 1px solid black;"> </td> </tr> <tr> <td colspan="5" style="text-align: center;">This context</td> <td style="border: 1px solid black;">(1071)</td> <td colspan="5"></td> </tr> <tr> <td colspan="5" style="text-align: center;"> </td> <td style="border: 1px solid black;">(1025)</td> <td colspan="5"></td> </tr> </table>										(2)						This context					(1071)											(1025)					
					(2)																																
This context					(1071)																																
					(1025)																																
Earlier than	Covered by: (2)	Contemporary with	PHYSICAL RELATIONSHIPS		Later than	Covers: (3)																															
	Filled by:		Part of:	Fill of [1025]																																	
	Cut by:		Includes:	Cuts:																																	
	Butted by:		Same as:	Butts:																																	
INTERPRETATION AND DISCUSSION			Internal	External	Structural	Other																															
FILL (1071) OF GRAVE CUT [1025] INCLUDED NATURAL SEAM OF STONE ON SOUTH SECTION. NO FINDS																																					
						Provisional date; POST ROMAN																															
Special Finds (number and type)																																					
Environmental samples (number) 1033, 1034, 1035			Finds Specify anything not below <input style="width: 100px;" type="text"/>																																		
			None <input checked="" type="checkbox"/>	Pot <input type="checkbox"/>	Bone <input type="checkbox"/>	Glass <input type="checkbox"/>	Metal <input type="checkbox"/>	Wood <input type="checkbox"/>	Leather <input type="checkbox"/>	Flint <input type="checkbox"/>																											



Sketch of Profile /Plan



LEVELS

OD top




OD bottom



OD others



Other Information



Site Book References



Photo (film and photo number)

7732 to 7734 - JOE'S CAMERA

Black and white:

Colour:

Provisional period

POST ROMAN

Group

Initials and date

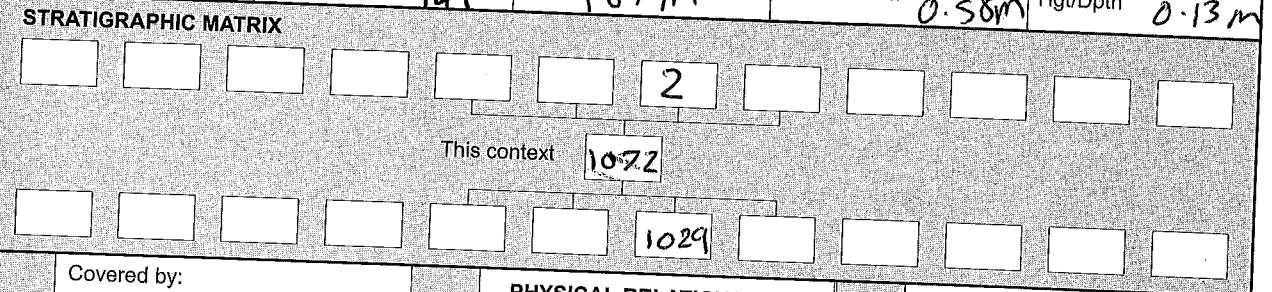
VP
30.09.15

CONTEXT RECORDING SHEET

SITE CODE: PBEIS	Location	Grid Ref: Area 1	Type Fill	Context No. 1072
----------------------------	----------	----------------------------	---------------------	----------------------------

DEPOSIT 1. Colour 2. Composition/Particle size 3. Compaction 4. Inclusions 5. Horizon Clarity 6. Contamination risk 7. Methods and conditions 8. Other comments	1. mid grey brown 2. Silty sand 3. friable 4. 14% charcoal 15% yellow sand 5% red sand 5. good 6. low 7. trowel 8. shallow fill of grave - very sandy with sand inclusions	CUT 1. Shape in plan 2. Corners 3. Sides 4. Base 5. Orientation 6. Other comments Draw profile overleaf
--	---	---

Plan No. GPS	Section No. 140 + 141	Lgth 1.67m	Width/ Diam 0.58m	Hgt/Dpth 0.13m
---------------------	------------------------------	-------------------	--------------------------	-----------------------



Earlier than Filled by: Cut by: Butted by:	Covered by: 2	Contemporary with	PHYSICAL RELATIONSHIPS		Later than Covers: Fill of 1029 Cuts: Butts:
	Part of:				
	Includes:				
	Same as:				

INTERPRETATION AND DISCUSSION

single fill of grave **1029**
 in very close proximity with **1030**, **1033**, **1027**
 very shallow
 100% sampled

Provisional date;

Special Finds (number and type)

Environmental samples (number)
1042, 1043, 1044

Finds

None Pot Bone Glass Metal Wood Leather Flint

Specify anything not below

Botswood Archaeology

Sketch of Profile /Plan

see context
sheet

1029

LEVELS

OD top /

OD bottom /

OD others /

Other Information

Site Book References /

Photo (film and photo number)

Black and white:

Colour: 100 - 7747, 100 - 7748, 100 - 7749

Provisional period /

Group /

Initials and date

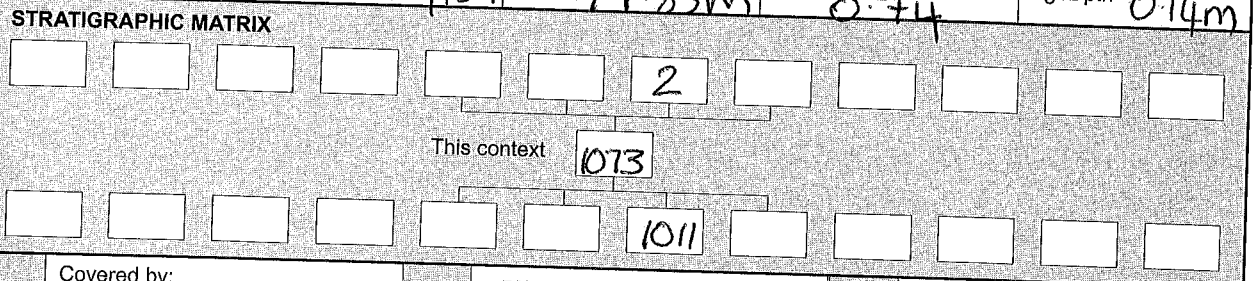
CS 30/9/15

CONTEXT RECORDING SHEET

SITE CODE: PBELS	Location Area 1	Grid Ref:	Type fill	Context No. 1073
----------------------------	---------------------------	------------------	---------------------	----------------------------

DEPOSIT 1. Colour 2. Composition/Particle size 3. Compaction 4. Inclusions 5. Horizon Clarity 6. Contamination risk 7. Methods and conditions 8. Other comments	① mid orangey brown	CUT 1. Shape in plan 2. Corners 3. Sides 4. Base 5. Orientation 6. Other comments <i>Draw profile overleaf</i>
	② Sand	
	③ friable	
	④ small pebbles, 1% > 2mm	
	⑤ Good	
	⑥ moderate	
	⑦ Trowel	

Plan No. QPS	Section No. 138/139	Lgth 7.85m	Width/Diam 0.74	Hgt/Dpth 0.14m
---------------------	----------------------------	-------------------	------------------------	-----------------------



Earlier than	Covered by: 2	Contemporary with	PHYSICAL RELATIONSHIPS		Later than	Covers:
	Filled by:		Part of:	Fill of 1011		
	Cut by:		Includes:	Cuts:		
	Butted by:		Same as:	Butts:		

INTERPRETATION AND DISCUSSION	Internal	External	Structural	Other
--------------------------------------	----------	----------	------------	-------

Only full of grave cut [1011]. No finds and no visible human remains

Special Finds (number and type)

~~Special Finds~~

Environmental samples (number)	Finds
1045 1046 1047	None <input checked="" type="checkbox"/> Pot <input type="checkbox"/> Bone <input type="checkbox"/> Glass <input type="checkbox"/> Metal <input type="checkbox"/> Wood <input type="checkbox"/> Leather <input type="checkbox"/> Flint <input type="checkbox"/> Specify anything not below <input type="text"/>

Sketch of Profile /Plan

Sea Context Sheet
[1011]


LEVELS

OD top

OD bottom

OD others

Other Information



Site Book References

Photo (film and photo number)

Black and white:

Colour: 100-7750, 7751, 7752.

Provisional period

Group


Initials and date

CONTEXT RECORDING SHEET

SITE CODE: PBE 15	Location: AREA 1	Grid Ref: N/A	Type: FILL	Context No. 1074	
DEPOSIT: 1. Colour 1. REDDISH BROWN 2. Composition/Particle size 2. SANDY SILT 3. Compaction 3. F.M.A.B.L.E 4. Inclusions 4. 1% OF SUB ANGULAR STONES > 5mm 5. Horizon clarity 5. MODERATE 6. Contamination risk 7. Methods and conditions 8. Other comments 6. MEDIUM 7. TROWEL		CUT: 1. Shape in plan 2. Corners 3. Sides 4. Base 5. Orientation 6. Other comments Draw profile overleaf			
Plan No: GPS	Section No: 142 + 143	Lgth: 2.50m	Width: 1.10m	Thickness/Depth: 0.25m	
Stratigraphic Matrix					
Earlier	Covered by: 02	Contemporary	Physical relationships	Later than	
	Filled by:		Feature Label:		Covers:
	Cut by:		Includes:		Fill of: 1023
	Butted by:		Same as:		Cuts:
				Butts:	
Interpretation and discussion:			Internal	External <input checked="" type="checkbox"/>	
			Structural	Other	
UNIQUE FILL OF A LARGE GRAVE [1023] THAT IS POSSIBLE THAT WAS A DOUBLE GRAVE (MOTHER + BABY?)					
Provisional date: ANGLO-SAXON AGE					
Registered Artefacts: <input checked="" type="checkbox"/>			Finds Specify anything not below: <input type="text"/>		
Environmental Samples: 1048, 1049, 1050			None <input checked="" type="checkbox"/> Pot <input type="checkbox"/> Bone <input type="checkbox"/> CBM <input type="checkbox"/> Flint <input type="checkbox"/> Metal <input type="checkbox"/> Glass <input type="checkbox"/> Wood <input type="checkbox"/>		
Completed by: EV		Date: 30/9/15	Checked by: _____ Date: _____		



Sketch of Profile/Plan



SEE TO [1023]

Levels

OD Highest: / OD Lowest: / OD Others /

Other Information

/

Site Book References

/

Photo (film and photo number)

Digital: 100-7763, 100-7754
Black and White:
Colour:

Checked interpretation: Basic Interpretation: Basic Process:

CONTEXT RECORDING SHEET

SITE CODE: PBEIS	Location Areal	Grid Ref:	Type Ful	Context No. 1075
----------------------------	--------------------------	------------------	--------------------	----------------------------

DEPOSIT 1. Colour 2. Composition/Particle size 3. Compaction 4. Inclusions 5. Horizon Clarity 6. Contamination risk 7. Methods and conditions 8. Other comments	① mid orangey brown	CUT 1. Shape in plan 2. Corners 3. Sides 4. Base 5. Orientation 6. Other comments Draw profile overleaf
	② sand	
	③ fragile	
	④ 1/2 small pebbles, 1/2 charcoal, 6 pebbles > 1mm.	
	⑤ Good	
	⑥ low	
	⑦ Trowel	

Plan No. GPS	Section No. 144/145 144/145	Lgth 1.86m	Width/Diam 0.67m	Hgt/Dpth 0.12m
---------------------	---------------------------------------	-------------------	-------------------------	-----------------------

STRATIGRAPHIC MATRIX									
					2				
					This context	1075			
						1005			

Earlier than	Covered by: 2	Contemporary with	PHYSICAL RELATIONSHIPS			Later than	Covers:
	Filled by:		Part of:		Fill of 1005		
	Cut by:		Includes:		Cuts:		
	Butted by:		Same as:		Butts:		


INTERPRETATION AND DISCUSSION	Internal	External	Structural	Other
--------------------------------------	----------	----------	------------	-------

Only fill of grave cut [1005]. Small pebbles and charcoal found within. No bone.

Provisional date:
Roman - medieval

Special Finds (number and type)

Environmental samples (number) 1051 1052 1053	Finds None <input checked="" type="checkbox"/> Pot <input type="checkbox"/> Bone <input type="checkbox"/> Glass <input type="checkbox"/> Metal <input type="checkbox"/> Wood <input type="checkbox"/> Leather <input type="checkbox"/> Flint <input type="checkbox"/>
	Specify anything not below



Sketch of Profile /Plan

See Context Sheet
[1005]

LEVELS
OD top ✓

OD bottom ✓

OD others ✓

Other Information

✓

Site Book References
✓

Photo (film and photo number)
Black and white: ✓

Colour: 100-7761, 7762

Provisional period

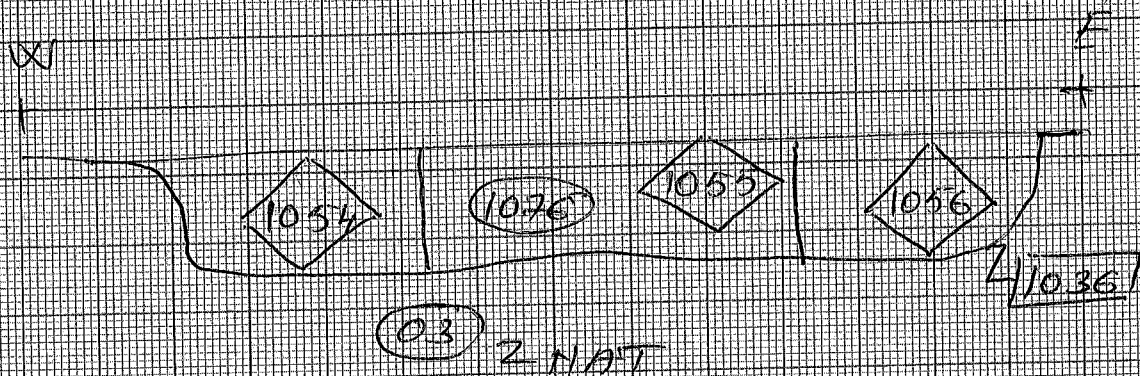
Group

Initials and date
KW

CONTEXT RECORDING SHEET

SITE CODE: PBE15	Location: AREA 1	Grid Ref:	Type: FILL	Context No. 1076																																
DEPOSIT:			CUT:																																	
1. Colour	1. mid greyish brown			1. Shape in plan																																
2. Composition/Particle size	2. sandy silt			2. Corners																																
3. Compaction	3. friable			3. Sides																																
4. Inclusions	4. small fragments of heat affected			4. Base																																
5. Horizon clarity	rounded pebbles < 190 unsorted;			5. Orientation																																
6. Contamination risk	2 fragm of struck flint & 2 fragm of GTS			6. Other comments																																
7. Methods and conditions	5. moderate with the mat.			Draw profile overleaf																																
8. Other comments	6. high botwels / animal activity																																			
<table border="1" style="width: 100%; border-collapse: collapse;"> <tr> <td>Plan No:</td> <td>Section No: PROFILE</td> <td>Lgth: 2.2m</td> <td>Width: 0.55m</td> <td>Thickness/Depth: 0.15m</td> </tr> </table>					Plan No:	Section No: PROFILE	Lgth: 2.2m	Width: 0.55m	Thickness/Depth: 0.15m																											
Plan No:	Section No: PROFILE	Lgth: 2.2m	Width: 0.55m	Thickness/Depth: 0.15m																																
<p>Stratigraphic Matrix</p> <div style="text-align: center;"> <table border="1" style="margin: auto;"> <tr> <td style="width: 15%;"></td> <td style="width: 15%;"></td> <td style="width: 15%;"></td> <td style="width: 15%; text-align: center;">02</td> <td style="width: 15%;"></td> <td style="width: 15%;"></td> <td style="width: 15%;"></td> <td style="width: 15%;"></td> </tr> <tr> <td colspan="3"></td> <td style="text-align: center;">This context</td> <td colspan="3"></td> <td></td> </tr> <tr> <td colspan="3"></td> <td style="text-align: center;">1076</td> <td colspan="3"></td> <td></td> </tr> <tr> <td colspan="3"></td> <td style="text-align: center;">1036</td> <td colspan="3"></td> <td></td> </tr> </table> </div>								02								This context								1076								1036				
			02																																	
			This context																																	
			1076																																	
			1036																																	
<table border="1" style="width: 100%; border-collapse: collapse;"> <tr> <td rowspan="4" style="writing-mode: vertical-rl; transform: rotate(180deg);">Earlier</td> <td>Covered by:</td> <td rowspan="4" style="writing-mode: vertical-rl; transform: rotate(180deg);">Contemporary</td> <td rowspan="4" style="writing-mode: vertical-rl; transform: rotate(180deg);">Later than</td> </tr> <tr> <td>Filled by:</td> </tr> <tr> <td>Cut by:</td> </tr> <tr> <td>Butted by:</td> </tr> </table>		Earlier	Covered by:	Contemporary	Later than	Filled by:	Cut by:	Butted by:	<p>Physical relationships</p> <table border="1" style="width: 100%; border-collapse: collapse;"> <tr> <td>Feature Label:</td> <td></td> </tr> <tr> <td>Includes:</td> <td></td> </tr> <tr> <td>Same as:</td> <td></td> </tr> </table>		Feature Label:		Includes:		Same as:		<table border="1" style="width: 100%; border-collapse: collapse;"> <tr> <td>Covers:</td> <td></td> </tr> <tr> <td>Fill of:</td> <td>GRAVE 1036</td> </tr> <tr> <td>Cuts:</td> <td></td> </tr> <tr> <td>Butts:</td> <td></td> </tr> </table>		Covers:		Fill of:	GRAVE 1036	Cuts:		Butts:											
Earlier	Covered by:		Contemporary			Later than																														
	Filled by:																																			
	Cut by:																																			
	Butted by:																																			
Feature Label:																																				
Includes:																																				
Same as:																																				
Covers:																																				
Fill of:	GRAVE 1036																																			
Cuts:																																				
Butts:																																				
<p>Interpretation and discussion:</p> <table border="1" style="width: 100%; border-collapse: collapse;"> <tr> <td style="width: 50%;"></td> <td style="width: 10%; text-align: center;">Internal <input checked="" type="checkbox"/></td> <td style="width: 10%; text-align: center;">External</td> <td style="width: 10%; text-align: center;">Structural</td> <td style="width: 10%; text-align: center;">Other</td> </tr> </table> <p>Fill of grave. No skeletal artefacts observed; no evidence of stonemasonry; no grave goods. High botwels & close proximity to a prehistoric ditch & poss. residual flint & GTS from adj. features</p> <p>Provisional date: ?</p>						Internal <input checked="" type="checkbox"/>	External	Structural	Other																											
	Internal <input checked="" type="checkbox"/>	External	Structural	Other																																
<p>Registered Artefacts:</p>		<p>Finds</p> <p>Specify anything not below</p> <table border="1" style="width: 100%; border-collapse: collapse;"> <tr> <td>None</td> <td>Pot</td> <td>Bone</td> <td>CBM</td> <td>Flint</td> <td>Metal</td> <td>Glass</td> <td>Wood</td> </tr> <tr> <td><input type="checkbox"/></td> <td><input type="checkbox"/></td> <td><input type="checkbox"/></td> <td><input type="checkbox"/></td> <td><input checked="" type="checkbox"/></td> <td><input type="checkbox"/></td> <td><input checked="" type="checkbox"/></td> <td><input type="checkbox"/></td> </tr> </table>			None	Pot	Bone	CBM	Flint	Metal	Glass	Wood	<input type="checkbox"/>	<input type="checkbox"/>	<input type="checkbox"/>	<input type="checkbox"/>	<input checked="" type="checkbox"/>	<input type="checkbox"/>	<input checked="" type="checkbox"/>	<input type="checkbox"/>																
None	Pot	Bone	CBM	Flint	Metal	Glass	Wood																													
<input type="checkbox"/>	<input type="checkbox"/>	<input type="checkbox"/>	<input type="checkbox"/>	<input checked="" type="checkbox"/>	<input type="checkbox"/>	<input checked="" type="checkbox"/>	<input type="checkbox"/>																													
<p>Environmental Samples: 1054/1055/1056</p>		<p>Completed by: ML</p>																																		
<p>Date: 30/9/15</p>		<p>Checked by:</p>		<p>Date:</p>																																

Sketch of Profile/Plan



SEE 1036!

FOR LOCATION PLAN

Levels

OD Highest:

OD Lowest:

OD Others

Other Information

Site Book References

Photo (film and photo number)

Digital: 100-7755 ; 100-7756

Black and White:

Colour:

Checked interpretation:

Basic interpretation:

Basic Process:

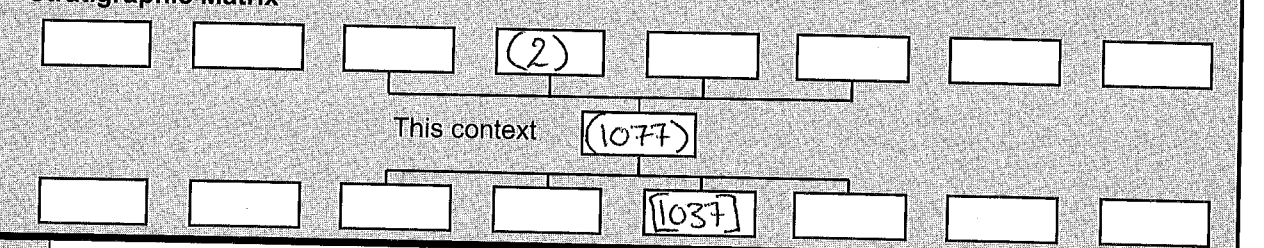
CONTEXT RECORDING SHEET

SITE CODE: PBE 15	Location:	Grid Ref:	Type: FILL	Context No. (1077)
-----------------------------	-----------	-----------	----------------------	------------------------------

DEPOSIT:		CUT:
1. Colour	1. LIGHT BROWNISH GREY	1. Shape in plan
2. Composition/Particle size	2. MEDIUM SAND	2. Corners
3. Compaction	3. LOOSE	3. Sides
4. Inclusions	4. N/A	4. Base
5. Horizon clarity	5. GOOD	5. Orientation
6. Contamination risk	6. LOW	6. Other comments
7. Methods and conditions	7. TROWEL	Draw profile overleaf
8. Other comments		

8. FILL (1077) OF GRAVE CUT [1037] SIMILAR TO FILL (1071) OF GRAVE CUT [1025], BUT NO INCLUSIONS

Plan No: GPS	Section No: 146, 147	Lgth: 1.93m	Width: 0.58m	Thickness/ Depth: 0.1m
------------------------	--------------------------------	-----------------------	------------------------	-------------------------------------



Earlier	Covered by: (2)	Contemporary	Physical relationships	Later than	Covers: (3)
	Filled by:		Feature Label:		Fill of: [1037]
	Cut by:		Includes:		Cuts:
	Butted by:		Same as:		Butts:

Interpretation and discussion:

	Internal	External	Structural	Other
--	----------	----------	------------	-------


FILL (1077) OF GRAVE CUT [1037] SIMILAR TO FILL OF (1071) OF GRAVE CUT [1025]. NO FINDS.

Provisional date: **POST ROMAN**


Registered Artefacts: _____

Environmental Samples: **1057, 1058, 1059**

Completed by: **VP** Date: **1.10.15** Checked by: _____ Date: _____



Sketch of Profile/Plan



SEE [1037]

Levels

OD Highest: /

OD Lowest: /

OD Others /

Other Information



Site Book References




Photo (film and photo number)

Digital: 7757 TO 7760

Black and White:

Colour:-

Checked interpretation:

Basic Interpretation:

Basic Process:

NB//

CONTEXT RECORDING SHEET

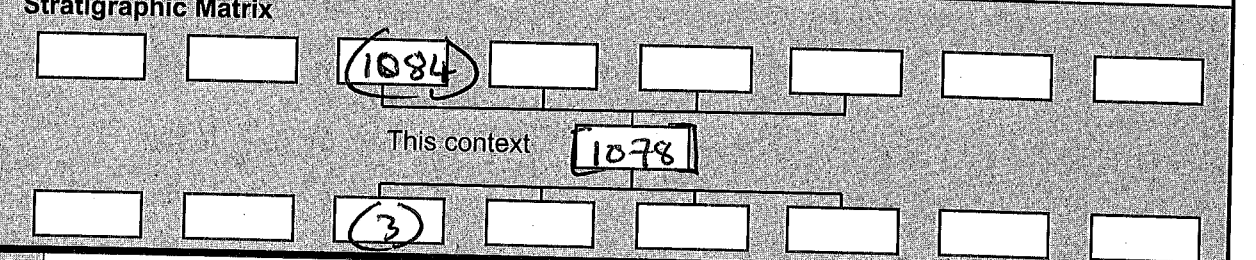
SITE CODE: PBE15	Location:	Grid Ref:	Type: cut	Context No. 1078
---------------------	-----------	-----------	--------------	---------------------

- DEPOSIT:**
- Colour
 - Composition/Particle size
 - Compaction
 - Inclusions
 - Horizon clarity
 - Contamination risk
 - Methods and conditions
 - Other comments

1. Sub rectangular
 2. rounded
 3. NE steep 60° then gentle slope to base, SW irregular steep gentle 33° SE + NW steep 70°
 4. Broadly flat, but slightly uneven
 5. NE → SW
 6. Grave cut

- CUT:**
- Shape in plan
 - Corners
 - Sides
 - Base
 - Orientation
 - Other comments
- Draw profile overleaf

Plan No: G.P.S	Section No: 154 155	Lgth: 2m	Width: 0.53m	Thickness/ Depth: Max 0.10m
-------------------	---------------------------	-------------	-----------------	--------------------------------------



Earlier	Covered by:	Contemporary	Physical relationships	Later than	Covers:
	Filled by: (1084)		Feature Label:		Fill of:
	Cut by:		Includes:		Cuts: (3)
	Butted by:		Same as:		Butts:

Interpretation and discussion:

Internal	External	Structural	Other
----------	----------	------------	-------

NB// This grave may previously have been numbered during pre-ex G.P.S. No label extent at time of excavation.

Grave cut. No human remains present. Truncated base of grave. Grave is situated on the NW periphery of the cemetery.

Provisional date: Roman? Dark age? C8th?

Registered Artefacts:

Find	Specify anything not below
None	
Pot	
Bone	
CBM	
Flint	
Metal	
Glass	
Wood	

Completed by: J.A Date: 1/10/15 Checked by: Date:

Cotswold Archaeology

Sketch of Profile/Plan

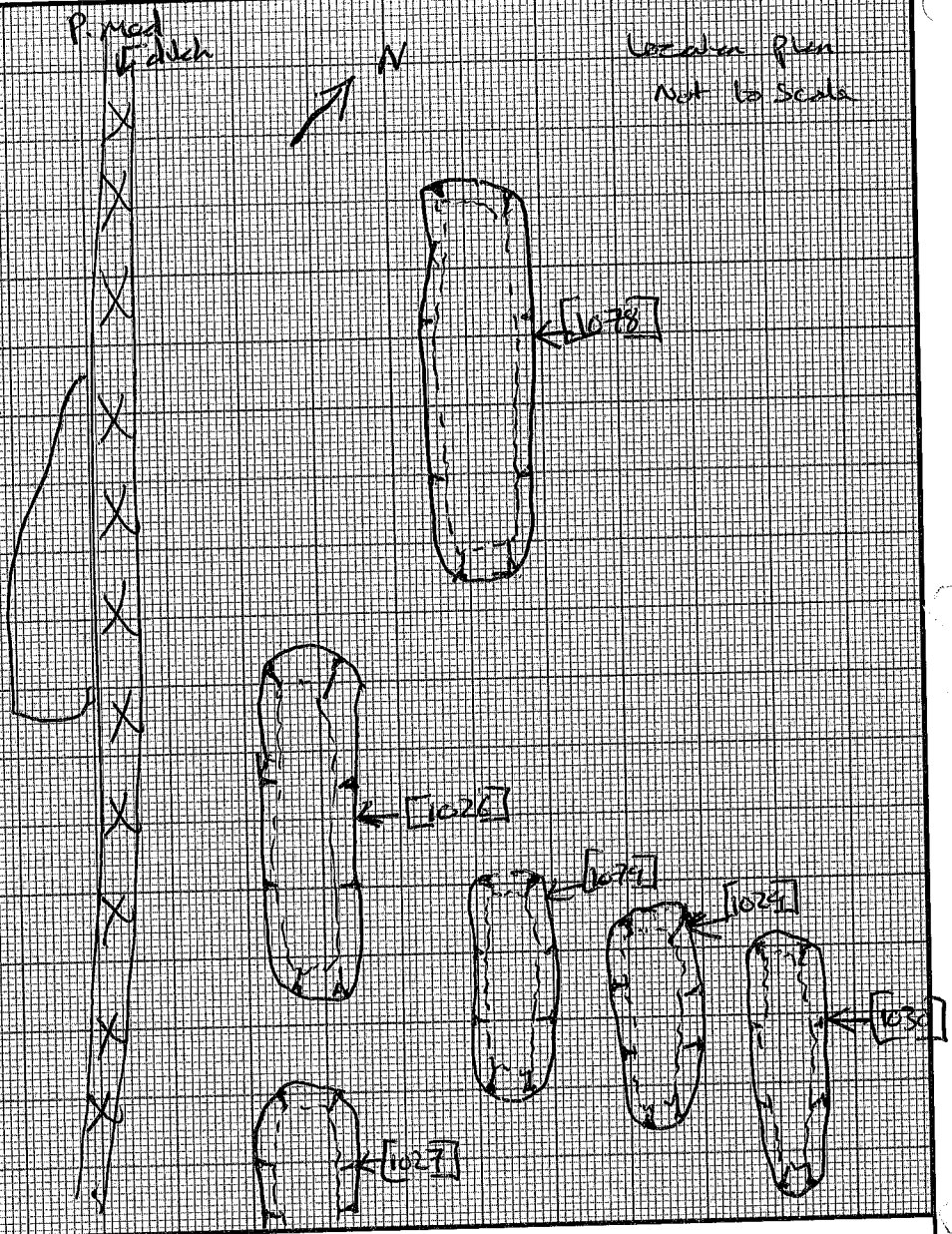
Location Plan
Not to Scale

P. med
ditch

N

See (1084)

See ground profile



Levels

OD Highest:

OD Lowest:

OD Others

Other Information

Site Book References

Photo (film and photo number)

Digital: 100 - 7787 ⇒ 7768

~~Black and White:~~

~~Color:~~

Checked interpretation:

Basic Interpretation:

Basic Process:

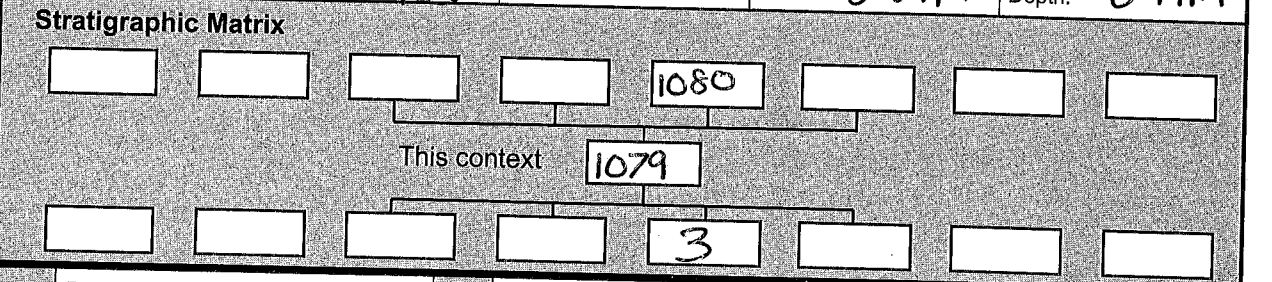
CONTEXT RECORDING SHEET

SITE CODE: PBE15	Location: Areal	Grid Ref:	Type: cut	Context No. 1079
----------------------------	---------------------------	------------------	---------------------	----------------------------

DEPOSIT: 1. Colour 2. Composition/Particle size 3. Compaction 4. Inclusions 5. Horizon clarity 6. Contamination risk 7. Methods and conditions 8. Other comments	1. sub rectangular 2. curved 3. steep, but shallow & curved to base 4. uneven, deeper at west & east ends, shallow in middle 5. NE to SW 6. grave cut	CUT: 1. Shape in plan 2. Corners 3. Sides 4. Base 5. Orientation 6. Other comments Draw profile overleaf
---	--	--

* no number found so gave grave a new cut no *
 ** WAS 1028 IN PRE EX **

Plan No: GPS	Section No: 152 + 153	Lgth: 1.86m	Width: 0.67m	Thickness/Depth: 0.11m
------------------------	---------------------------------	-----------------------	------------------------	----------------------------------



Earlier	Covered by:	Contemporary	Physical relationships	Later than	Covers:
	Filled by: 1080		Feature Label:		Fill of:
	Cut by:		Includes:		Cuts: 3
	Butted by:		Same as: 1028		Butts:

Interpretation and discussion:

	Internal	External	Structural	Other
--	----------	----------	------------	-------

cut of a grave
 very shallow
 close proximity to 1029 or 1030

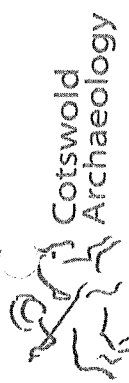
Provisional date:

Registered Artefacts: ✓

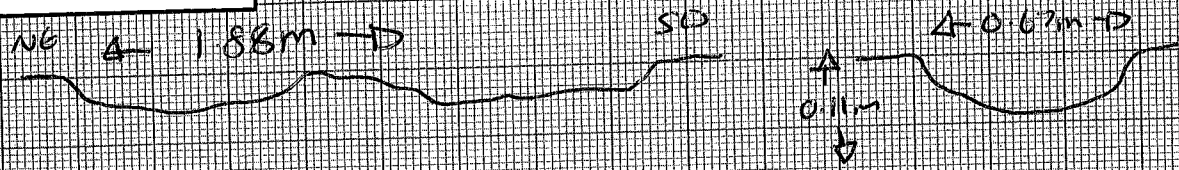
Environmental Samples: 1066, 1067, 1068

Findings	Specify anything not below						
None <input checked="" type="checkbox"/>	Pot <input type="checkbox"/>	Bone <input type="checkbox"/>	CBM <input type="checkbox"/>	Flint <input type="checkbox"/>	Metal <input type="checkbox"/>	Glass <input type="checkbox"/>	Wood <input type="checkbox"/>

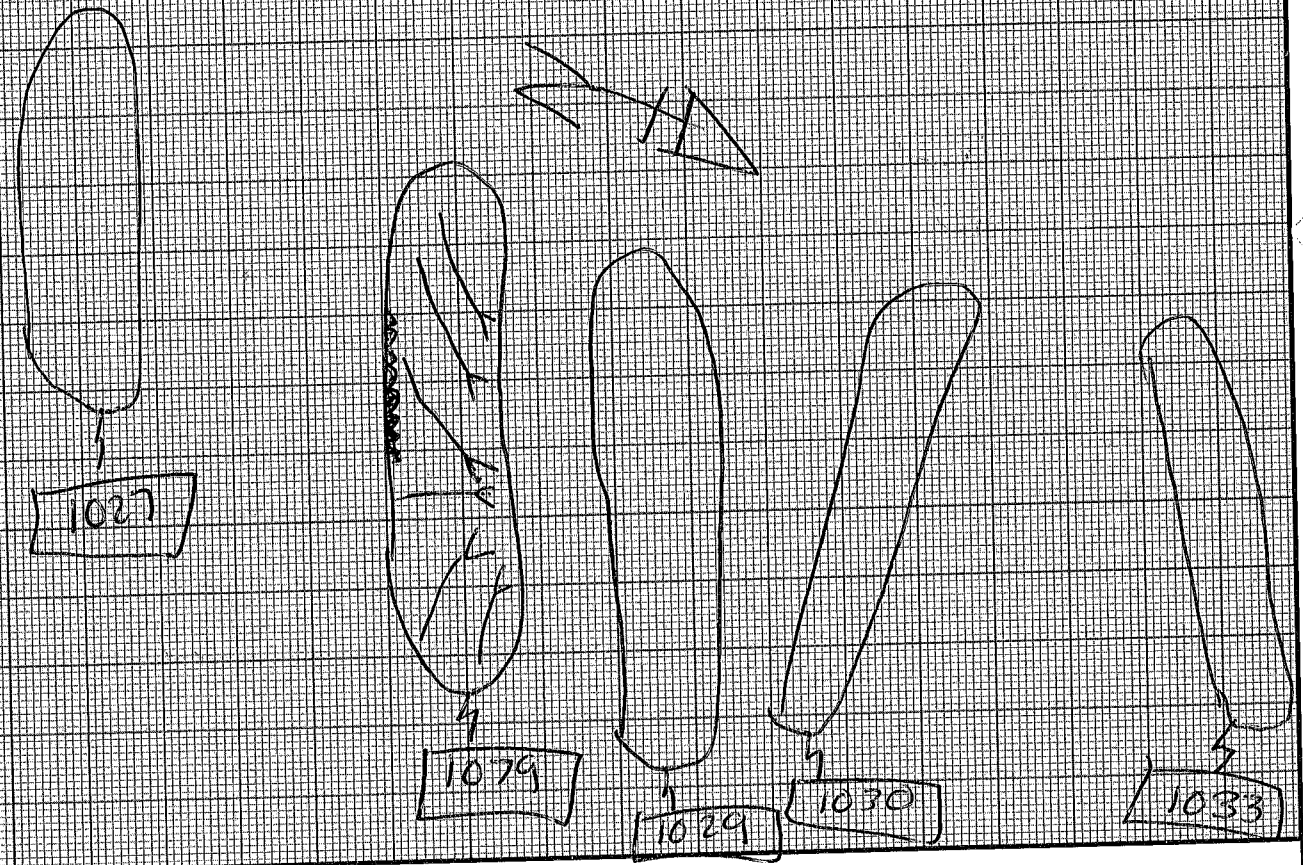
Completed by: ES **Date:** 1/10/15 **Checked by:** **Date:**



Sketch of Profile/Plan



not to scale



Levels

OD Highest: / OD Lowest: / OD Others: /

Other Information

/

Site Book References
/

Photo (film and photo number)
Digital:
Black and White:
Colour: 100-~~778~~ 778S + 100-7786

Checked interpretation:

Basic Interpretation:

Basic Process:

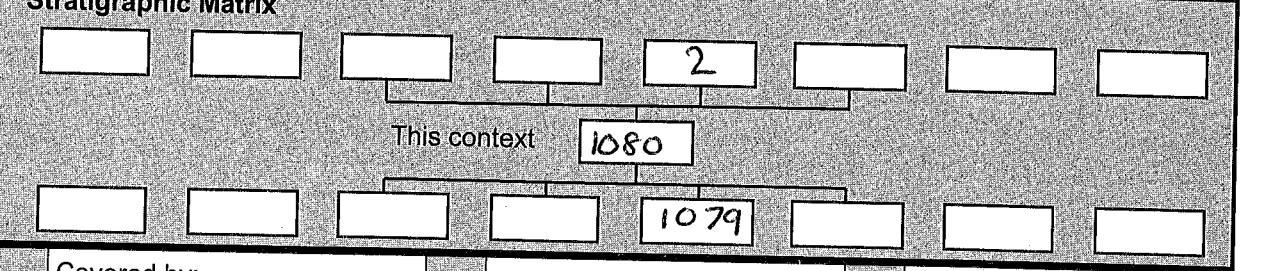
CONTEXT RECORDING SHEET

SITE CODE: PBEIS	Location: Areal	Grid Ref:	Type: Fill	Context No. 1080
----------------------------	---------------------------	-----------	----------------------	----------------------------

DEPOSIT: 1. Colour 2. Composition/Particle size 3. Compaction 4. Inclusions 5. Horizon clarity 6. Contamination risk 7. Methods and conditions 8. Other comments	1. mid grey brown 2. silt sand 3. friable 4. 1% charcoal 10% sand (yellow) 5% stone (sandstone) 5. good 6. low 7. travel 8. 100% sampled as such a shallow grave	CUT: 1. Shape in plan 2. Corners 3. Sides 4. Base 5. Orientation 6. Other comments <i>Draw profile overleaf</i>
---	---	---

grave has some animal disturbance in NE end

Plan No: GPS	Section No: 152 + 153	Lgth: 1.85m	Width: 0.67m	Thickness/Depth: 0.11m
------------------------	---------------------------------	-----------------------	------------------------	----------------------------------



Earlier	Covered by: 2	Contemporary	Physical relationships	Later than	Covers:
	Filled by:		Feature Label:		Fill of: 1079
	Cut by:		Includes:		Cuts:
	Butted by:		Same as:		Butts:

Interpretation and discussion:

	Internal	External	Structural	Other
--	----------	----------	------------	-------

All of grave 1079

Provisional date:	Registered Artefacts: /
Environmental Samples: 1066, 1067, 1068	Finds None <input checked="" type="checkbox"/> Pot <input type="checkbox"/> Bone <input type="checkbox"/> CBM <input type="checkbox"/> Flint <input type="checkbox"/> Metal <input type="checkbox"/> Glass <input type="checkbox"/> Wood <input type="checkbox"/> Specify anything not below:
Completed by: ES	Date: 1/10/15
Checked by:	Date:



Context No. 1080

Sketch of Profile/Plan

see context
sheet
1079

Levels

OD Highest: /

OD Lowest: /

OD Others /

Other Information

Site Book References /

Photo (film and photo number)

Digital:

Black and White:

Colour:

100-7785 + 100-7786

Checked interpretation:

Basic Interpretation:

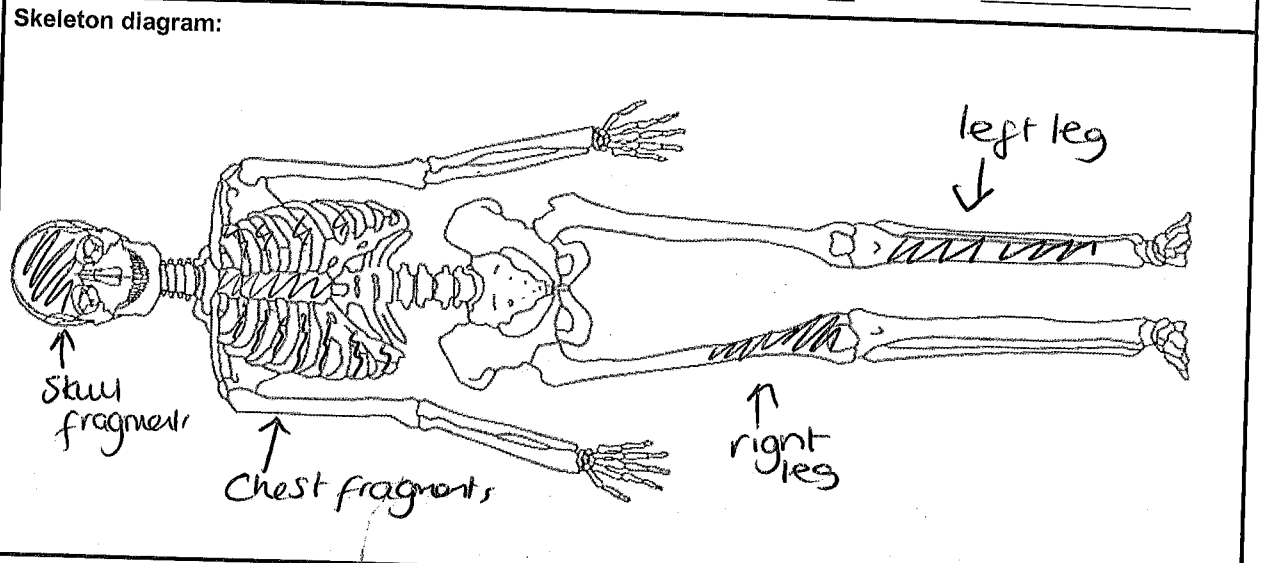
Basic Process:

1081

SKELETON RECORDING SHEET

Site Code: <u>PBEIS</u>	Area: <u>1</u>	Grid Ref:	Set No:	Context No: <u>1081</u>
Sample Nos: <u>1069, 1070, 1071</u>	Grave cut: <u>1012</u>	Grave fills: <u>1081, 1082</u>		Coffin No:

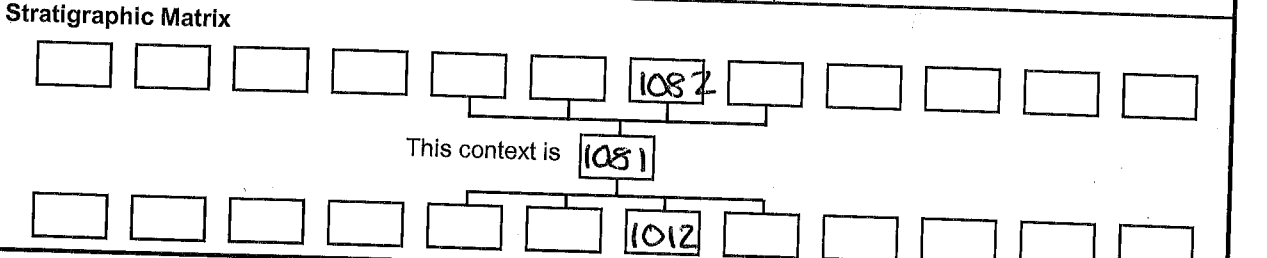
Grave type: Simple Coffin Short cist Long cist Other: _____



Position: Supine Prone Extended Crouched Flexed L side R side

Preservation: Excellent Very good Good Moderate Poor Destroyed

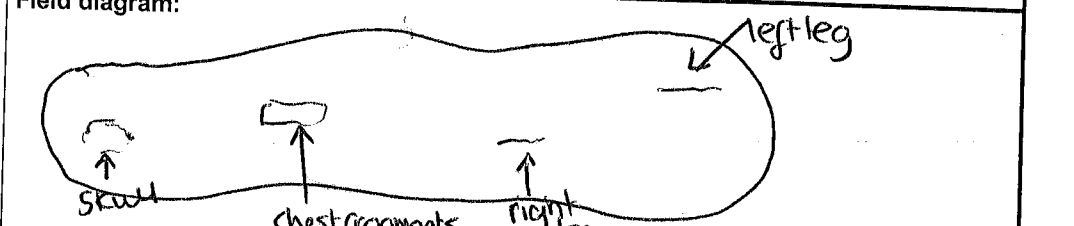
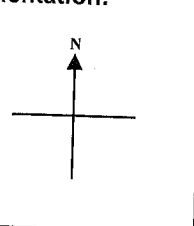
Drawing Nos: 156, 157 Length: _____ Width (max): _____



Physical relationships

Earlier	Covered by: <u>1082</u>	Contemporary with	Part of: <u>1012</u>	Later than	Covers: <u>Fills 1012</u>
	Cut by:		Same as:		Cuts:

Associated foetus: _____ Associated child: _____ Associated adult: _____



Registered Artefacts (number and type)

COTSWOLD ARCHAEOLOGY

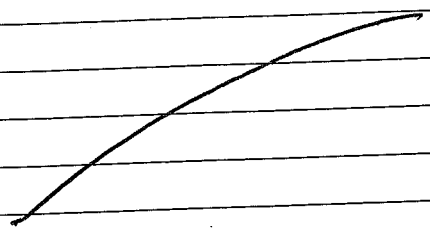


Levels

OD Skull	OD Sacrum	OD Feet	OD Others
----------	-----------	---------	-----------

Position of:

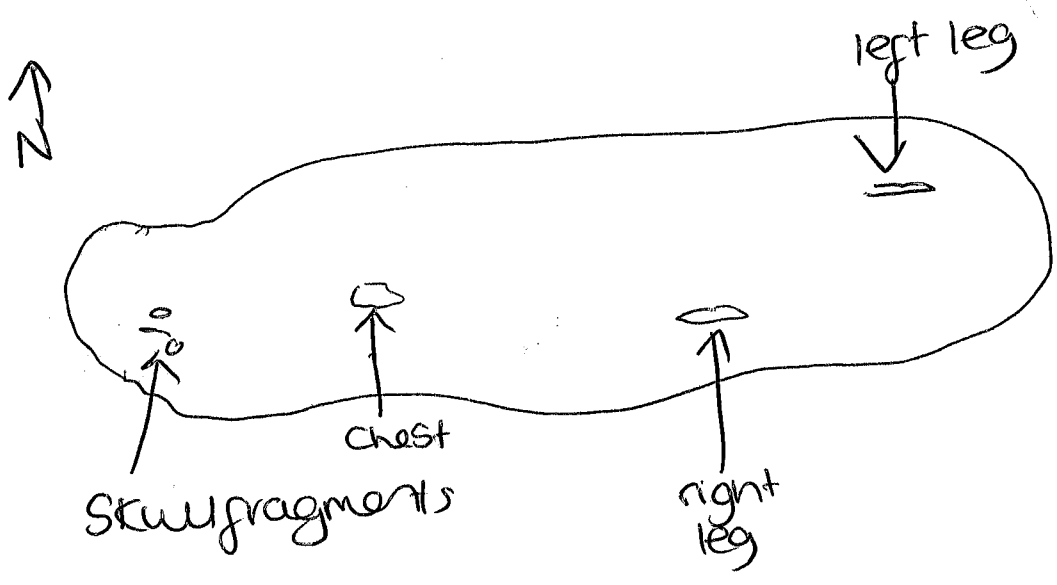
- 1. Skull
- 2. Left arm
- 3. Right arm
- 4. Left hand
- 5. Right hand
- 6. Left leg
- 7. Right leg
- 8. Left foot
- 9. Right foot



Description:

fragments of skull, chest area, right leg & left leg. Photo nos: ~~1080~~, 100-7050, 7051, 7052 show working shots, pre-removal of remains

Annotated sketch drawing:



Provisional date: Roman - medieval

Photo (film and photo number)

Black and white:

Colour slide:

Digital: 100-7050, 7051, 7052, 707089, 7090

Provisional Period:

Group:

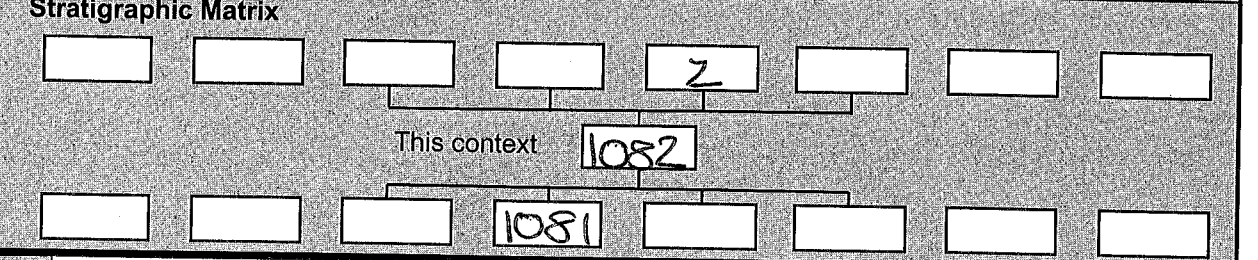
Initials and date:

CONTEXT RECORDING SHEET

SITE CODE: PBEIS	Location: Area 1	Grid Ref:	Type: FW	Context No. 1082
----------------------------	----------------------------	-----------	--------------------	----------------------------

DEPOSIT: 1. Colour 2. Composition/Particle size 3. Compaction 4. Inclusions 5. Horizon clarity 6. Contamination risk 7. Methods and conditions 8. Other comments	① mid orangey brown ② Sand ③ fine ④ Small pebbles, 1% >2mm ⑤ good ⑥ low ⑦ Trowel	CUT: 1. Shape in plan 2. Corners 3. Sides 4. Base 5. Orientation 6. Other comments Draw profile overleaf
---	--	--

Plan No: GPS	Section No: 156/157	Lgth: 1.80m	Width: 0.55	Thickness/ Depth: 0.18m
------------------------	-------------------------------	-----------------------	-----------------------	--------------------------------------



Earlier	Covered by: 002	Contemporary	Physical relationships	Later than	Covers: 1081
	Filled by:		Feature Label:		Fill of: 1012
	Cut by:		Includes:		Cuts:
	Butted by:		Same as:		Butts:

Interpretation and discussion:	Internal	External	Structural	Other
Fill of grave [1082], covering skeleton [1081]. No other finds!				

Provisional date: Roman-Medieval	<table border="1" style="width:100%; border-collapse: collapse;"> <tr> <td colspan="2">Registered Artefacts: <input checked="" type="checkbox"/></td> <td colspan="2">Finds</td> </tr> <tr> <td colspan="2"></td> <td colspan="2" style="font-size: small;">Specify anything not below</td> </tr> <tr> <td style="font-size: small;">None</td> <td style="font-size: small;">Pot</td> <td style="font-size: small;">Bone</td> <td style="font-size: small;">CBM</td> </tr> <tr> <td style="font-size: small;">Flint</td> <td style="font-size: small;">Metal</td> <td style="font-size: small;">Glass</td> <td style="font-size: small;">Wood</td> </tr> <tr> <td><input checked="" type="checkbox"/></td> <td><input type="checkbox"/></td> <td><input type="checkbox"/></td> <td><input type="checkbox"/></td> </tr> </table>	Registered Artefacts: <input checked="" type="checkbox"/>		Finds				Specify anything not below		None	Pot	Bone	CBM	Flint	Metal	Glass	Wood	<input checked="" type="checkbox"/>	<input type="checkbox"/>	<input type="checkbox"/>	<input type="checkbox"/>
Registered Artefacts: <input checked="" type="checkbox"/>		Finds																			
		Specify anything not below																			
None	Pot	Bone	CBM																		
Flint	Metal	Glass	Wood																		
<input checked="" type="checkbox"/>	<input type="checkbox"/>	<input type="checkbox"/>	<input type="checkbox"/>																		
Environmental Samples: 1069, 1070, 1071																					
Completed by: KW	Date: 1/10/15																				
Checked by:	Date:																				



Sketch of Profile/Plan

See context sheet

[1012]

Levels

OD Highest:

OD Lowest:

OD Others

Other Information

Site Book References

Photo (film and photo number)

Digital: 100-~~770~~ 7080, 7081, 7082, 7089, 7090

Black and White:

Colour:

Checked interpretation:

Basic Interpretation:

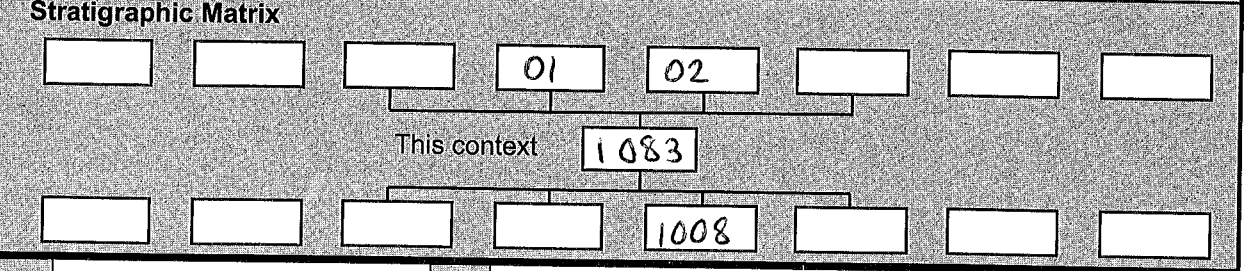
Basic Process:

CONTEXT RECORDING SHEET

SITE CODE: PBE15	Location: AREA 1	Grid Ref:	Type: FILL	Context No. 10781083
----------------------------	----------------------------	-----------	----------------------	--------------------------------

DEPOSIT: 1. Colour 2. Composition/Particle size 3. Compaction 4. Inclusions 5. Horizon clarity 6. Contamination risk 7. Methods and conditions 8. Other comments	1. Mid greyish brown. 2. silty sand. 3. Froble. 4. 5% sub-angular 5mm-10mm stones, 1% charcoal. 5. good. 6. poor medium 7. Travel. 8. Fully excavated grave cut.	CUT: 1. Shape in plan 2. Corners 3. Sides 4. Base 5. Orientation 6. Other comments Draw profile overleaf
---	--	--

Plan No: GPS	Section No: 148+149	Lgth: 2.06m	Width: 0.77m	Thickness/Depth: 0.18m
---------------------	----------------------------	--------------------	---------------------	-------------------------------



Earlier	Covered by: 02, 01	Contemporary	Physical relationships	Later than	Covers:
	Filled by:		Feature Label:		Fill of: 1008 1083
	Cut by:		Includes:		Cuts:
	Butted by:		Same as:		Butts:

Interpretation and discussion:

	Internal	External	Structural	Other
--	----------	----------	------------	-------

Fill [1083] is the ^{primary} fill of grave cut [1008]. NO human remains or finds were recovered from the fill. Possible tree root disturbance/animal burrowing resulted in deeper extent of fill than the original cut.

Provisional date: \	Registered Artefacts: \
Environmental Samples: 1063, 1064, 1065	Finds: <input type="checkbox"/> None <input type="checkbox"/> Pot <input type="checkbox"/> Bone <input type="checkbox"/> CBM <input type="checkbox"/> Flint <input type="checkbox"/> Metal <input type="checkbox"/> Glass <input type="checkbox"/> Wood Specify anything not below:
Completed by: A.S.	Date: 1/10/15
Checked by:	Date:



Context No. 1083

Sketch of Profile/Plan

SEE [1008]

Levels

OD Highest: /

OD Lowest: /

OD Others /

Other Information

Site Book References

Photo (film and photo number) 100-7783, 100-7784

Digital:

Black and White:

Colour:

Checked interpretation:

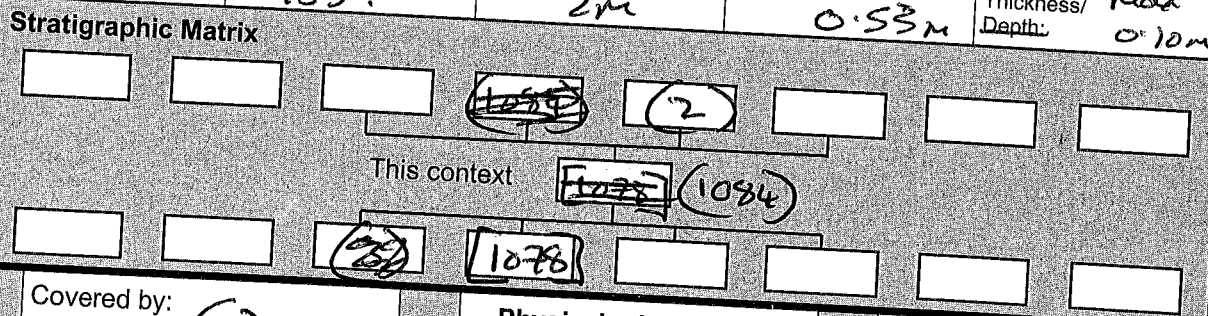
Basic Interpretation:

Basic Process:

CONTEXT RECORDING SHEET

SITE CODE: PBE 15	Location:	Grid Ref:	Type: Fill
DEPOSIT:			Context No. 1084
1. Colour 2. Composition/Particle size 3. Compaction 4. Inclusions 5. Horizon clarity 6. Contamination risk 7. Methods and conditions 8. Other comments	1. Greenish brown - greenish hue 2. Silty Sand SS & silt 3. loose, friable 4. rare subangular sandstone 25mm x 10mm → grit, occasional patches of red sand 5. Good 6. low 7. Mattack + bevel, sunny		CUT: 1. Shape in plan 2. Corners 3. Sides 4. Base 5. Orientation 6. Other comments Draw profile overleaf

Plan No: G.P.S	Section No: 154 155	Lgth: 2m	Width: 0.53m	Thickness/ Depth: max 0.10m
--------------------------	-----------------------------------	--------------------	------------------------	--



Earlier	Covered by: (2)	Contemporary	Physical relationships	Later than	Covers:
	Filled by:		Feature Label:		Fill of: [1078]
	Cut by:		Includes:		Cuts:
	Butted by:		Same as:		Butts:

Interpretation and discussion:

	Internal	External	Structural	Other
--	----------	----------	------------	-------

No Finds
 Mixed deposit with red sand inclusions. The
 silt is coarse bank silt. No human remains
 detected.

Provisional date: **Roman? dark age? 6th?**

Registered Artefacts: **X**

Environmental Samples: **1060, 1061, 1062**

Completed by: **J.A** Date: **1/10/15** Checked by: _____ Date: _____

Finds: None Pot Bone CBM Flint Metal Glass Wood

Specify anything not below: _____




Sketch of Profile/Plan

See [1078] for location
NW Feary profile



NE Feary profile



Levels

OD Highest:

OD Lowest:

OD Others

Other Information

Site Book References

Photo (film and photo number)

Digital: 106 - 7787 → 7788

Black and White:

Colour:

Checked interpretation:

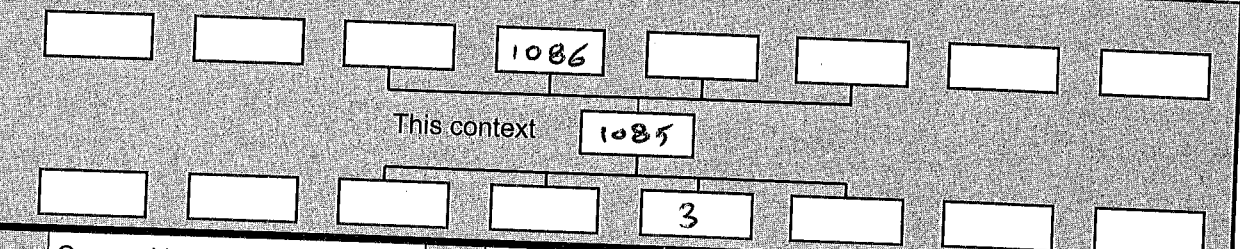
Basic Interpretation:

Basic Process:

CONTEXT RECORDING SHEET

SITE CODE: PBE 15	Location: AREA 1	Grid Ref: N/A	Type: CUT	Context No. 1085
DEPOSIT: 1. Colour 2. Composition/Particle size 3. Compaction 4. Inclusions 5. Horizon clarity 6. Contamination risk 7. Methods and conditions 8. Other comments		CUT: 1. Shape in plan 2. Corners 3. Sides 4. Base 5. Orientation 6. Other comments Draw profile overleaf		
		1. RECTANGULAR		
		2. ROUNDED		
		3. SHARP / CONCAVE / STEEP		
		4. FLAT / CONVEX		
		5. EAST / WEST		
		6. CUT FOR A DOUBLE GRAVE		

Plan No: CP5	Section No: 164 163 +	Lgth: 2 m	Width: 0.40 m	Thickness/Depth: m 0.15
------------------------	---------------------------------	---------------------	-------------------------	-----------------------------------



Earlier	Covered by:	Contemporary	Physical relationships	Later than	Covers:
	Filled by: 1086		Feature Label:		Fill of:
	Cut by: 1023		Includes:		Cuts: 3
	Butted by:		Same as: 1024		Butts:

Interpretation and discussion:

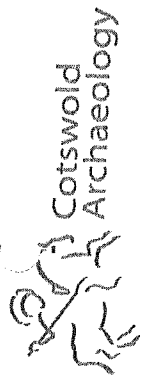
	Internal	External <input checked="" type="checkbox"/>	Structural	Other
--	----------	--	------------	-------

CUT OF A DOUBLE GRAVE (2 ADULTS)

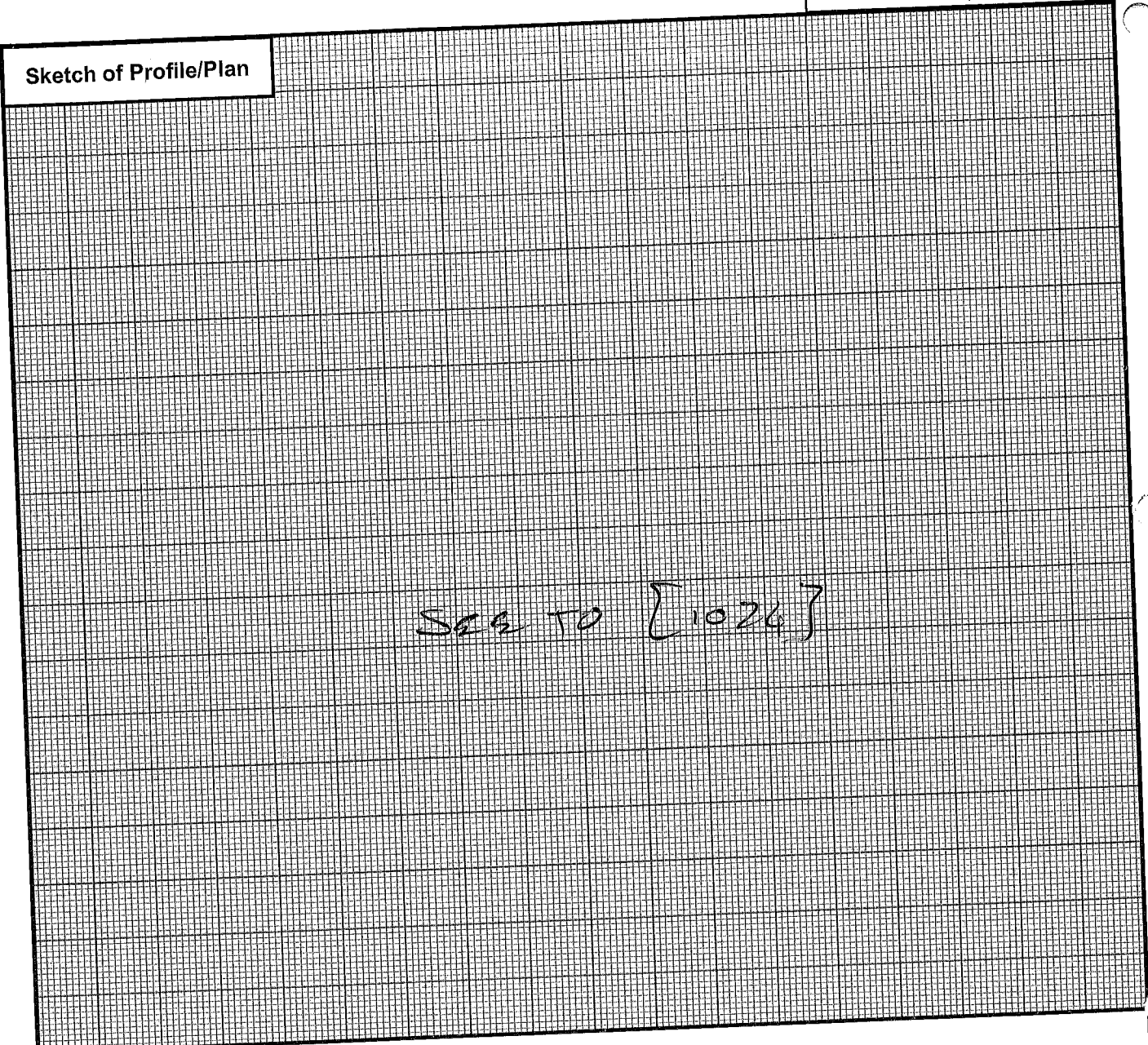
Provisional date: **ANGLO-SAXON AGE**

Registered Artefacts: <input checked="" type="checkbox"/>	Finds: Specify anything not below None <input checked="" type="checkbox"/> Pot <input type="checkbox"/> Bone <input type="checkbox"/> CBM <input type="checkbox"/> Flint <input type="checkbox"/> Metal <input type="checkbox"/> Glass <input type="checkbox"/> Wood <input type="checkbox"/>
Environmental Samples: <input checked="" type="checkbox"/>	

Completed by: **EV** Date: **1/10/15** Checked by: _____ Date: _____



Sketch of Profile/Plan



SEE TO [1026]

Levels

OD Highest: /

OD Lowest: /

OD Others /

Other Information

/

Site Book References

/

Photo (film and photo number)

Digital: 100-7791, 100-7792, 100-7793

Black and White:

Colour:

Checked interpretation:

Basic Interpretation:

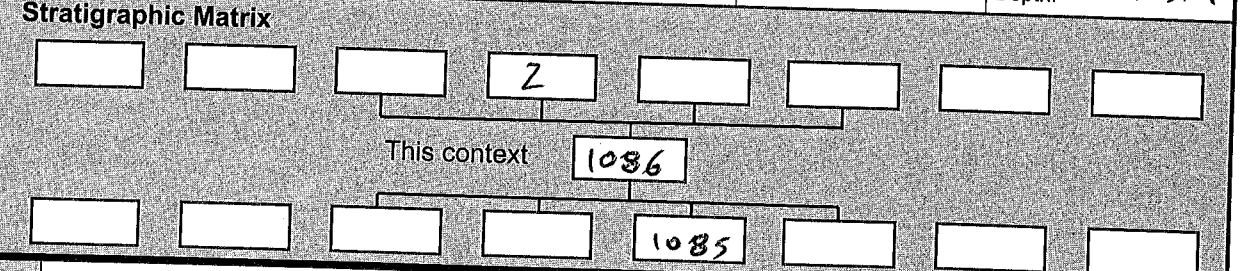
Basic Process:

CONTEXT RECORDING SHEET

SITE CODE: PBE15	Location: AREA 1	Grid Ref: N/A	Type: FILL	Context No. 1086
----------------------------	----------------------------	-------------------------	----------------------	----------------------------

DEPOSIT:		CUT:
1. Colour	1. REDDISH BROWN	1. <input checked="" type="checkbox"/> Shape in plan
2. Composition/Particle size	2. SANDY SILT	2. <input checked="" type="checkbox"/> Corners
3. Compaction	3. FRIABLE	3. <input checked="" type="checkbox"/> Slides
4. Inclusions	4. 1% OF SUB-ANGULAR STONES	4. <input type="checkbox"/> Base
5. Horizon clarity	5. 15mm	5. <input checked="" type="checkbox"/> Orientation
6. Contamination risk	6. 1% OF CHARCOAL	6. <input checked="" type="checkbox"/> Other comments
7. Methods and conditions		Draw profile overleaf
8. Other comments		

Plan No: GPS	Section No: 163+ 164	Lgth: 2m	Width: 0.40m	Thickness/Depth: 0.15m
--------------	-------------------------	----------	--------------	------------------------



Earlier	Covered by: 2	Contemporary	Physical relationships	Later than	Covers:
	Filled by:		Feature Label:		Fill of: 1086
	Cut by: 1023		Includes:		Cuts:
	Butted by:		Same as: 1087		Butts:

Interpretation and discussion:

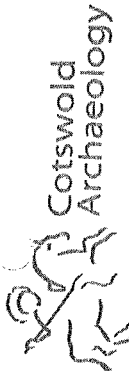
	Internal	External <input checked="" type="checkbox"/>	Structural	Other
--	----------	--	------------	-------

FILL OF A DOUBLE GRAVE (2 ADULTS)

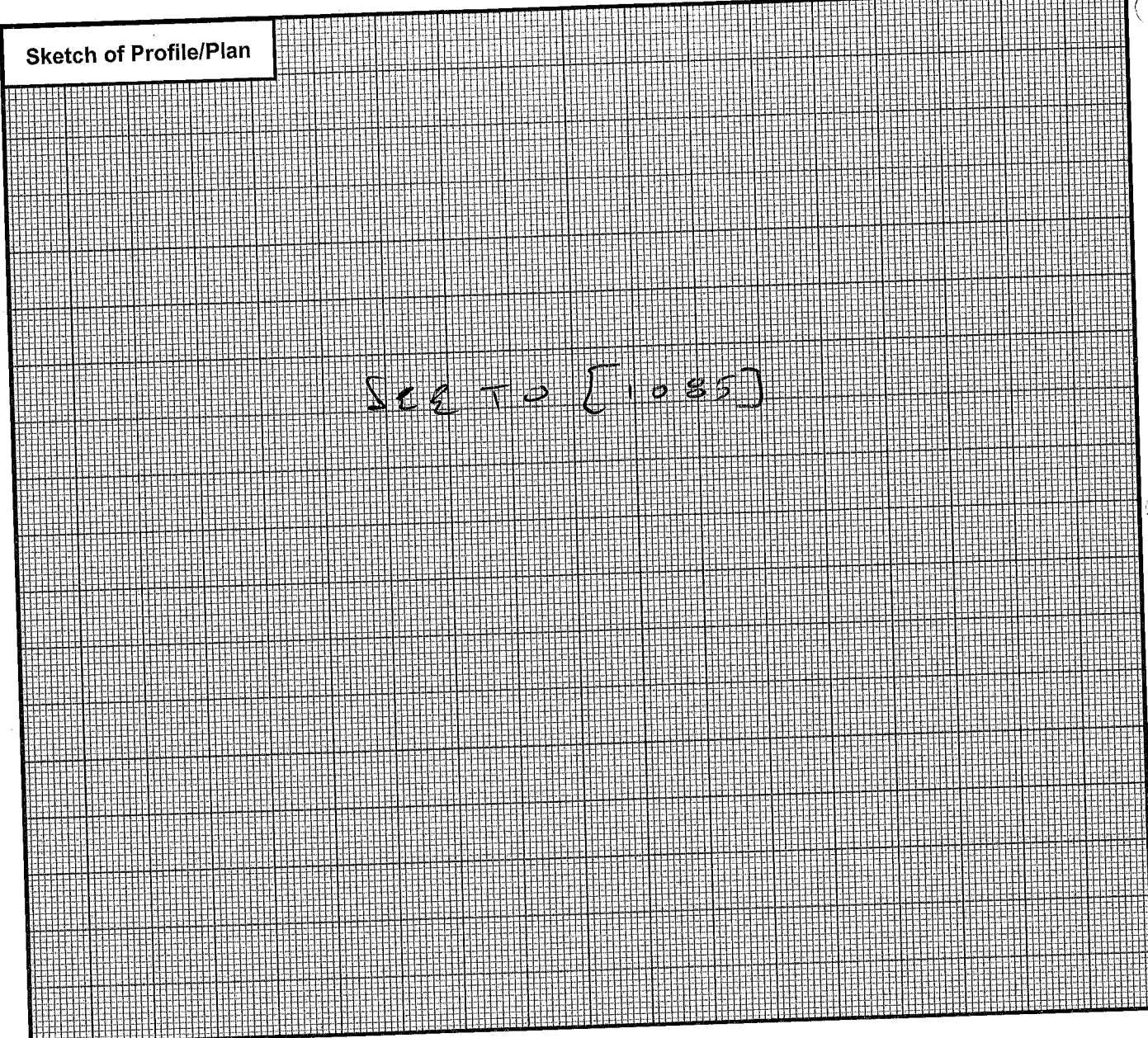
Provisional date: ANGLO-SAXON AGE

Registered Artefacts: <input checked="" type="checkbox"/>	Finds
Environmental Samples: 1075	Specify anything not below
	<input checked="" type="checkbox"/> None <input type="checkbox"/> Pot <input type="checkbox"/> Bone <input type="checkbox"/> CBM <input type="checkbox"/> Flint <input type="checkbox"/> Metal <input type="checkbox"/> Glass <input type="checkbox"/> Wood

Completed by: EV	Date: 1/10/15	Checked by:	Date:
------------------	---------------	-------------	-------



Sketch of Profile/Plan



SEE TO [1085]

Levels

OD Highest: / OD Lowest: / OD Others /

Other Information

/

Site Book References

/

Photo (film and photo number)

Digital: 100-7791, 7792, 7793

Black and White:

Colour:

Checked interpretation:

Basic Interpretation:

Basic Process:

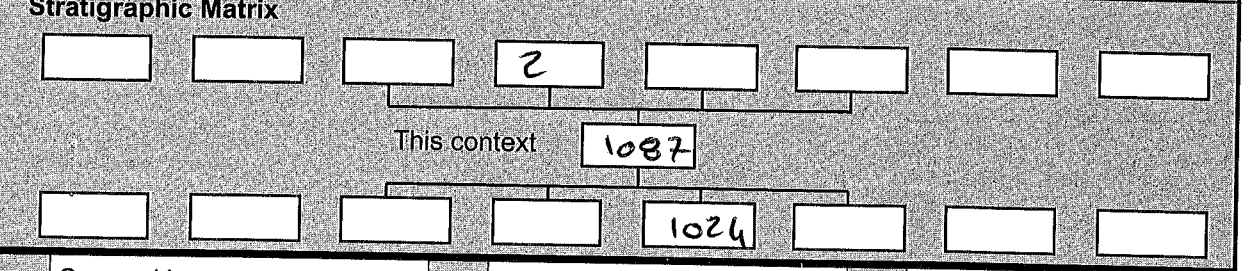
CONTEXT RECORDING SHEET

SITE CODE: PBE15	Location: AREA1	Grid Ref: N/A	Type: FILL	Context No. 1087
----------------------------	---------------------------	-------------------------	----------------------	----------------------------

DEPOSIT: 1. Colour 2. Composition/Particle size 3. Compaction 4. Inclusions 5. Horizon clarity 6. Contamination risk 7. Methods and conditions 8. Other comments	<p>1. REDDISH BROWN</p> <p>2. SANDY SILT</p> <p>3. FRIABLE</p> <p>4. 1% OF SUBANGULAR STONES $> 5 \mu m$</p> <p>1% OF CHARCOAL</p> <p>5. MODERATE</p> <p>6. MEDIUM 7. TROWEL</p>
---	--

CUT: 1. Shape in plan 2. Corners 3. Sides 4. Base 5. Orientation 6. Other comments Draw profile overleaf
--

Plan No: GPS	Section No: 162 + 164	Lgth: 2.05m	Width: 0.6m	Thickness/Depth: 0.15m
---------------------	------------------------------	--------------------	--------------------	-------------------------------



Earlier	Covered by: 2	Contemporary	Physical relationships	Later than	Covers:
	Filled by:		Feature Label:		Fill of: 1024
	Cut by:		Includes:		Cuts:
	Butted by:		Same as: 1086		Butts:

Interpretation and discussion: Internal External Structural Other
FILL OF A DOUBLE GRAVE (2 ADULTS)

Provisional date: ANGLO-SAXON AGE
Registered Artefacts: /
Environmental Samples: 1072, 1073, 1074
Finds: <input checked="" type="checkbox"/> None <input type="checkbox"/> Pot <input type="checkbox"/> Bone <input type="checkbox"/> CBM <input type="checkbox"/> Flint <input type="checkbox"/> Metal <input type="checkbox"/> Glass <input type="checkbox"/> Wood
Completed by: EV Date: 1/10/15 Checked by: Date:



Sketch of Profile/Plan

See to [1024]

Levels

OD Highest: /

OD Lowest: /

OD Others: /

Other Information

/

Site Book References

/

Photo (film and photo number)

Digital: 100- 7791, 7792, 7793

Black and White:

Colour:

Checked interpretation:

Basic Interpretation:

Basic Process:

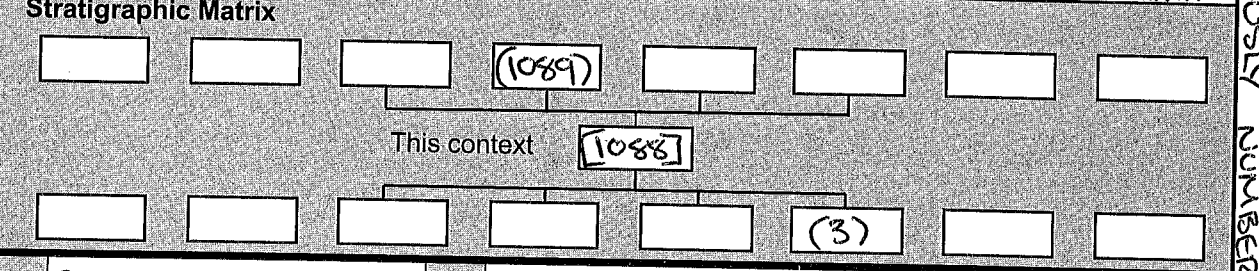
CONTEXT RECORDING SHEET

SITE CODE: PBE 15	Location:	Grid Ref:	Type: Cut
			Context No. [1088]

DEPOSIT: 1. Colour 2. Composition/Particle size 3. Compaction 4. Inclusions 5. Horizon clarity 6. Contamination risk 7. Methods and conditions 8. Other comments	1. SUB-RECTANGULAR 2. N/A 3. SHARP - TRUNCATED BY PLOUGHING, VERTICAL, SYMMETRICAL - VERTICAL 4. SHARP, FLAT 5. EAST - WEST	CUT: 1. Shape in plan 2. Corners 3. Sides 4. Base 5. Orientation 6. Other comments Draw profile overleaf
---	--	--

G. CUT [1088] IS A SHALLOW GRAVE CUT, TRUNCATED BY PLOUGHING, AND CUT BY A MORE MODERN DITCH [1090]

Plan No: GPS	Section No: 172, 173	Lgth: 1.80m	Width: 0.68m	Thickness/Depth: 60mm
------------------------	--------------------------------	-----------------------	------------------------	---------------------------------



Earlier	Covered by: (2)	Contemporary	Physical relationships	Later than	Covers:
	Filled by: (1089)		Feature Label:		Fill of:
	Cut by: [1090]		Includes:		Cuts: (3)
	Butted by:		Same as:		Butts:

Interpretation and discussion:

	Internal	External	Structural	Other
--	----------	----------	------------	-------

GRAVE CUT [1088] QUITE SHALLOW - TRUNCATED BY PLOUGHING. CUT [1088] ALSO CUT BY POSSIBLE POST MEDIEVAL (?) DITCH ON NORTH SIDE.

Provisional date: **POST ROMAN**

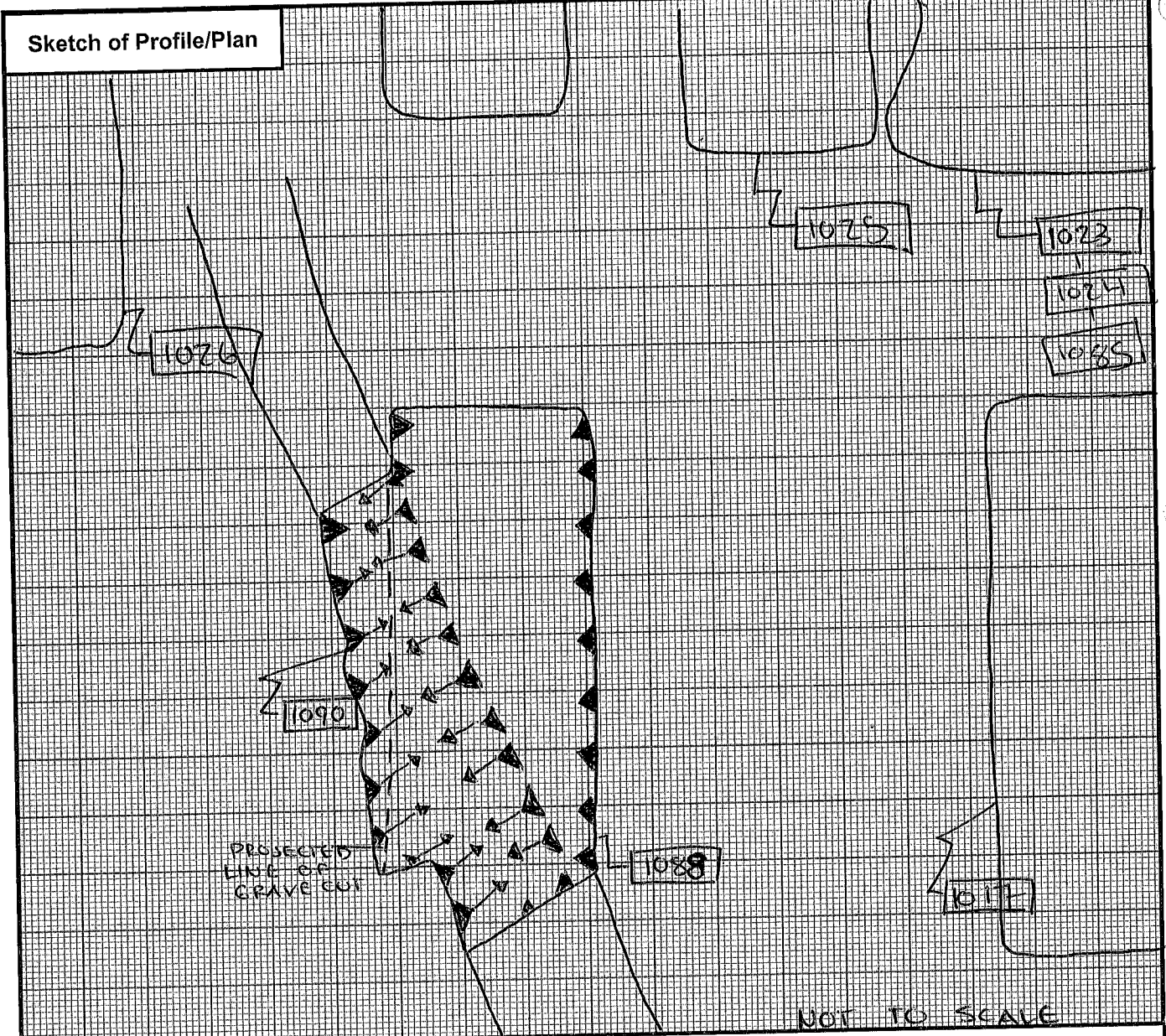
Registered Artefacts:	Finds
Environmental Samples: 1076, 1077, 1078	Specify anything not below
Completed by: VP	<input checked="" type="checkbox"/> None <input type="checkbox"/> Pot <input type="checkbox"/> Bone <input type="checkbox"/> CBM <input type="checkbox"/> Flint <input type="checkbox"/> Metal <input type="checkbox"/> Glass <input type="checkbox"/> Wood
Date: 2.10.15	Checked by: _____ Date: _____

NB. MAY HAVE BEEN PREVIOUSLY NUMBERED



Context No. 1088

Sketch of Profile/Plan



Levels

OD Highest: _____	OD Lowest: _____	OD Others _____
-------------------	------------------	-----------------

Other Information

Site Book References /	Photo (film and photo number)
	Digital: 100-7802 TO 100-7805
	Black and White:
	Colour:

Checked interpretation:	Basic Interpretation:	Basic Process:
-------------------------	-----------------------	----------------

CONTEXT RECORDING SHEET

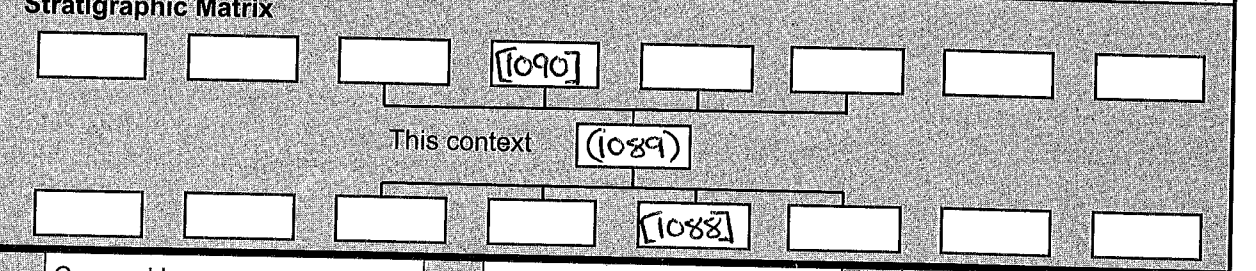
SITE CODE: PRE 15	Location:	Grid Ref:	Type: FILL	Context No. (1089)
-----------------------------	-----------	-----------	---------------	-----------------------

DEPOSIT:		CUT:
1. Colour	1. LIGHT GREYISH BROWN	1. Shape in plan
2. Composition/Particle size	2. MEDIUM SAND	2. Corners
3. Compaction	3. LOOSE	3. Sides
4. Inclusions	4. N/A	4. Base
5. Horizon clarity	5. GOOD	5. Orientation
6. Contamination risk	6. LOW RISK	6. Other comments
7. Methods and conditions		<input checked="" type="checkbox"/> Draw profile overleaf
8. Other comments		

7. TROWEL & BRUSH TO CLEAN

8. FILL (1089) OF GRAVE CUT [1088] HAD NO INCLUSIONS, CONTAINED CHARCOAL FLECKS.

Plan No: GPS	Section No: 172, 173	Lgth: 1.80m	Width: 0.68m	Thickness/ Depth: 80mm
-----------------	-------------------------	----------------	-----------------	------------------------------



Earlier	Covered by: (2)	Contemporary	Physical relationships	Later than	Covers: (3)
	Filled by:		Feature Label:		Fill of: [1088]
	Cut by: [1090]		Includes:		Cuts:
	Butted by: (1091)		Same as:		Butts:

Interpretation and discussion:

	Internal	External	Structural	Other
--	----------	----------	------------	-------

FILL (1089) OF GRAVE CUT [1088] HAD NO INCLUSIONS, CONTAINED CHARCOAL FLECKS BUT POSSIBLE CONTAMINATION OF THE DITCH CUT [1090] FILL (1091).

Provisional date: POST-ROMAN	Registered Artefacts: —
Environmental Samples: 1076, 1077, 1078	Finds Specify anything not below None <input checked="" type="checkbox"/> Pot <input type="checkbox"/> Bone <input type="checkbox"/> CBM <input type="checkbox"/> Flint <input type="checkbox"/> Metal <input type="checkbox"/> Glass <input type="checkbox"/> Wood <input type="checkbox"/>
Completed by: VP	Date: 2.10.15
Checked by:	Date:



Context No. (1089)

Sketch of Profile/Plan

SEE CONTEXT
1088

Levels

OD Highest: _____

OD Lowest: _____

OD Others _____

Other Information

Site Book References

Photo (film and photo number)

Digital: 100-7802 TO 100-7805

Black and White:

Colour:

Checked interpretation:

Basic Interpretation:

Basic Process:

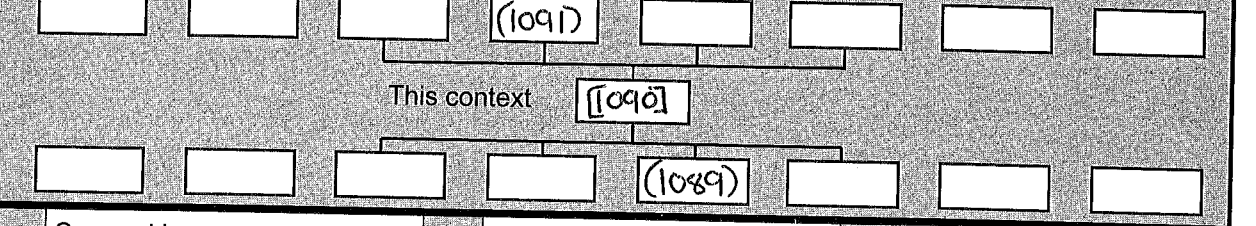
CONTEXT RECORDING SHEET

SITE CODE: PBE 15	Location:	Grid Ref:	Type: Cut	Context No. [1090]
-----------------------------	-----------	-----------	--------------	-----------------------

DEPOSIT: 1. Colour 2. Composition/Particle size 3. Compaction 4. Inclusions 5. Horizon clarity 6. Contamination risk 7. Methods and conditions 8. Other comments	1. LINEAR - PARALLEL 2. N/A 3. SHARP, CONCAVE, SYMMETRICAL - MODERAT 4. ROUNDED, ROUNDED - CONCAVE 5. NORTH EAST - SOUTH WEST	CUT: 1. Shape in plan 2. Corners 3. Sides 4. Base 5. Orientation 6. Other comments Draw profile overleaf
---	---	--

6. DITCH CUT [1090] IS CUTTING GRAVE [1088] ON NORTH SIDE

Plan No: GPS	Section No: 172, 173	Lgth: 1.66m	Width: 0.4m	Thickness/ Depth: 0.21m
-----------------	-------------------------	----------------	----------------	-------------------------------



Earlier	Covered by: (2)	Contemporary	Physical relationships		Later than	Covers: (3)
	Filled by: (1091)		Feature Label:			Fill of:
	Cut by:		Includes:			Cuts: (3), [1088]
	Butted by:		Same as:			Butts:

Interpretation and discussion:

Internal	External	Structural	Other
----------	----------	------------	-------

DITCH CUT [1090] CUTS GRAVE CUT [1088] ON NORTH SIDE.

Provisional date: POST - MEDIEVAL

Registered Artefacts: /	Findings Specify anything not below None <input checked="" type="checkbox"/> Pot <input type="checkbox"/> Bone <input type="checkbox"/> CBM <input type="checkbox"/> Flint <input type="checkbox"/> Metal <input type="checkbox"/> Glass <input type="checkbox"/> Wood <input type="checkbox"/>
Environmental Samples: /	

Completed by: VP Date: 2.10.15 Checked by: Date:



Context No. [1090]

Sketch of Profile/Plan

SEE CONTEXT
[1088]

Levels

OD Highest: _____

OD Lowest: _____

OD Others _____

Other Information

Site Book References

Photo (film and photo number)

Digital: 100-7802 ~~100-7805~~

Black-and-White:

Colour:

Checked interpretation:

Basic Interpretation:

Basic Process:

CONTEXT RECORDING SHEET

SITE CODE: PBE 15	Location:	Grid Ref:	Type: FILL	Context No. (1091)						
DEPOSIT:		CUT:								
1. Colour	1. LIGHT REDDISH BROWN			1. Shape in plan						
2. Composition/Particle size	2. MEDIUM SAND			2. Corners						
3. Compaction	3. LOOSE			3. Sides						
4. Inclusions	4. 1% 5cm STONE, ANGULAR, POORLY SORTED. 5% 1cm CHARCOAL, ANGULAR, POORLY SORTED.			4. Base						
5. Horizon clarity				5. Orientation						
6. Contamination risk				6. Other comments						
7. Methods and conditions				Draw profile overleaf						
8. Other comments	5. GOOD									
6. HIGH										
7. TROWEL										
8. FILL (1091) OF DITCH CUT [1090] HAD STONE INCLUSIONS ON WEST END, CHARCOAL THROUGHOUT.										
Plan No: GPS	Section No: 172, 173	Lgth: 1.66m	Width: 0.4m	Thickness/ Depth: 0.21m						
Stratigraphic Matrix										
[]	[]	[]	(2)	[]						
This context (1091)										
[]	[]	[]	[]	[1090]						
Earlier	Covered by: (2)	Contemporary	Physical relationships		Later than					
	Filled by:		Feature Label:	Covers: (3)						
	Cut by:		Includes:	Fill of: [1090]						
	Butted by:		Same as:	Cuts:						
				Butts: (1089)						
Interpretation and discussion:										
		Internal	External	Structural	Other					
FILL (1091) OF DITCH CUT [1090] HAD STONE INCLUSIONS ON WEST END, AND CHARCOAL THROUGHOUT. MAY HAVE CONTAMINATED GRAVE FILL.										
Provisional date: POST - ROMAN										
Registered Artefacts: _____			Finds							
Environmental Samples: _____			Specify anything not below							
			None	Pot	Bone	CBM	Flint	Metal	Glass	Wood
			<input type="checkbox"/>	<input type="checkbox"/>	<input type="checkbox"/>	<input type="checkbox"/>	<input type="checkbox"/>	<input type="checkbox"/>	<input type="checkbox"/>	<input type="checkbox"/>
Completed by: VP		Date: 2.10.15	Checked by:		Date:					



Context No. (1091)

Sketch of Profile/Plan

SEE CONTEXT
1088

Levels

OD Highest: _____ OD Lowest: _____ OD Others _____

Other Information

Site Book References

Photo (film and photo number)

Digital: 100 - 7802 TO 100 - 7805 - JOE'S CAMERA

Black and White: _____

Colour: _____

Checked interpretation:

Basic Interpretation:

Basic Process:

CONTEXT RECORDING SHEET

SITE CODE: PBEIS	Location Area 1	Grid Ref:	Type cut	Context No. 10932
----------------------------	---------------------------	-----------	--------------------	--

DEPOSIT	1. Colour	① Oval, irregular	CUT
	2. Composition/Particle size	② rounded, concave	
	3. Compaction	③ angular, steep	
	4. Inclusions	④ flat	
	5. Horizon Clarity	⑤ east-west alignment	
	6. Contamination risk	⑥ Grave cut	
7. Methods and conditions			
8. Other comments			

Plan No. CIPS	Section No. 168/169	Lgth 2.24m	Width/Diam 0.73m	Hgt/Dpth 0.29m
----------------------	----------------------------	-------------------	-------------------------	-----------------------

STRATIGRAPHIC MATRIX

						1093					
						This context	1092				
						3					


Earlier than	Covered by:	Contemporary with	PHYSICAL RELATIONSHIPS		Later than	Covers:
	Filled by: 1092		Part of:	Fill of:		
	Cut by:		Includes:	Cuts: 3		
	Butted by:		Same as:	Butts:		


INTERPRETATION AND DISCUSSION

Internal	External	Structural	Other
----------	----------	------------	-------

Grave cut. east-west alignment suggests it is Christian so dating late Roman → post med.

Provisional date: **late Roman-post med**

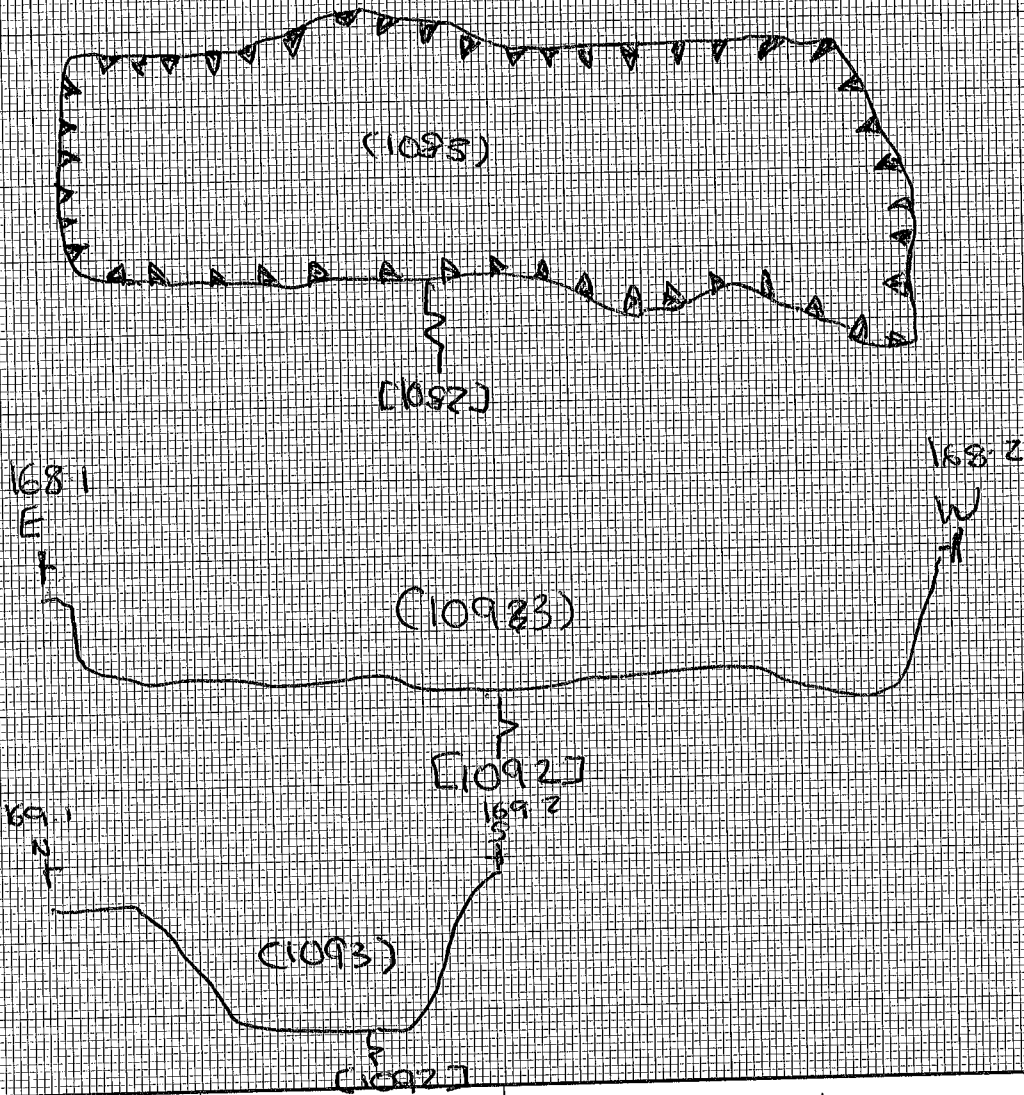
Special Finds (number and type) 

Environmental samples (number) 

Finds

None	Pot	Bone	Glass	Metal	Wood	Leather	Flint
<input checked="" type="checkbox"/>	<input type="checkbox"/>	<input type="checkbox"/>	<input type="checkbox"/>	<input type="checkbox"/>	<input type="checkbox"/>	<input type="checkbox"/>	<input type="checkbox"/>

Specify anything not below



LEVELS

OD top /

OD bottom /

OD others /

Other Information

/

Site Book References

/

Photo (film and photo number)

100. 7806 - 7808

Black and white: /

Colour:

Provisional period

Group

Initials and date

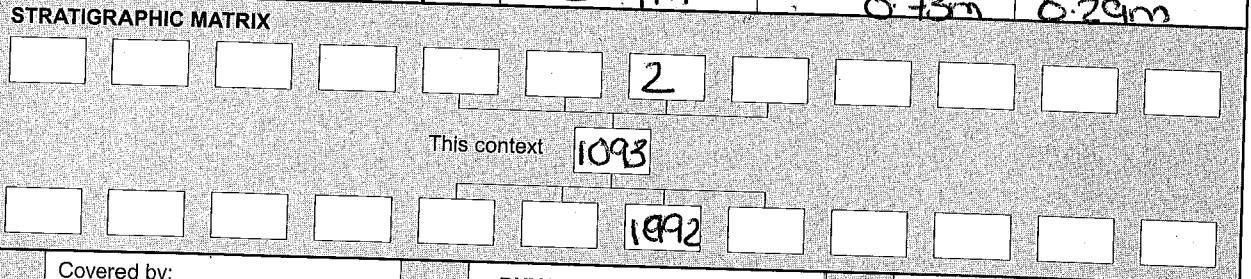
RW 1.10/15

CONTEXT RECORDING SHEET

SITE CODE: PBEIS	Location Area 1	Grid Ref:	Type Fill	Context No. 1093
----------------------------	---------------------------	------------------	---------------------	----------------------------

DEPOSIT 1. Colour 2. Composition/Particle size 3. Compaction 4. Inclusions 5. Horizon Clarity 6. Contamination risk 7. Methods and conditions 8. Other comments	① mid orange brown	CUT 1. Shape in plan 2. Corners 3. Sides 4. Base 5. Orientation 6. Other comments Draw profile overleaf
	② Sand	
	③ Friable	
	④ small pebbles >2mm 1x	
	⑤ Good	
	⑥ low	
	⑦ Trowel	

Plan No. APS	Section No. 168/169	Lgth 2.24m	Width/ Diam 0.73m	Hgt/Depth 0.20m
---------------------	----------------------------	-------------------	--------------------------	------------------------



Earlier than	Covered by: 2	Contemporary with	PHYSICAL RELATIONSHIPS		Later than	Covers:
	Filled by:		Part of:	Fill of 1092.		
	Cut by:		Includes:	Cuts:		
	Butted by:		Same as:	Butts:		

INTERPRETATION AND DISCUSSION	Internal	External	Structural	Other
full of grave cut [1092], flint discovered within, no human remains.				
Provisional date;				

Special Finds (number and type)
 △ 1x bag flints.

Environmental samples (number) ◇ 1079 1080 1081	Finds Specify anything not below _____ None <input type="checkbox"/> Pot <input type="checkbox"/> Bone <input type="checkbox"/> Glass <input type="checkbox"/> Metal <input type="checkbox"/> Wood <input type="checkbox"/> Leather <input type="checkbox"/> Flint <input checked="" type="checkbox"/>
---	---

Sketch of Profile /Plan

Sea context sheet
[1092]

LEVELS

OD top

OD bottom

OD others

Other Information

Site Book References

Photo (film and photo number)

Black and white: 105- 7806- 7808

Colour:

Provisional period

Group

Initials and date

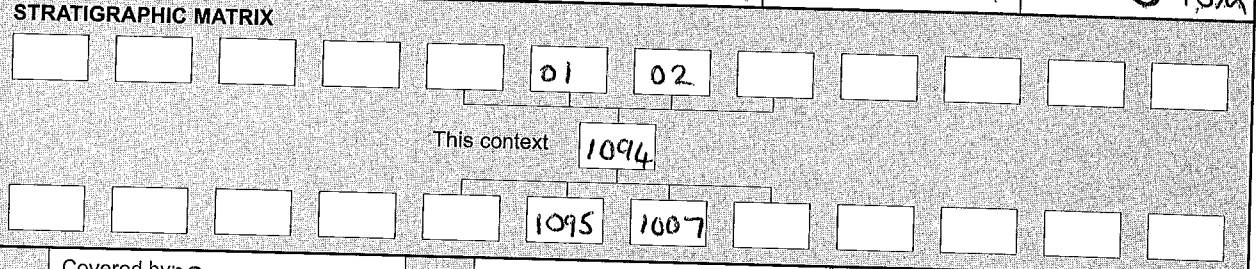
BW

CONTEXT RECORDING SHEET

SITE CODE: PBE15	Location AREA 1	Grid Ref:	Type FILL	Context No. 1094
----------------------------	---------------------------	-----------	---------------------	----------------------------

DEPOSIT 1. Colour 2. Composition/Particle size 3. Compaction 4. Inclusions 5. Horizon Clarity 6. Contamination risk 7. Methods and conditions 8. Other comments	1. Mud greyish brown. 2. Silty sand 3. Friable. 4. 5% angular and rounded pebbles/stones (5-50mm), 5% charcoal. 5. Good. 6. Medium - some possible tree root disturbance/rodent burrowing	CUT 1. Shape in plan 2. Corners 3. Sides 4. Base 5. Orientation 6. Other comments Draw profile overleaf
	7. Trowel.	
	8. Fully excavated	

Plan No. QPS	Section No. 170 + 171	Lgth 2.24m	Width/ Diam 0.76m	Hgt/Dpth 0.18m
---------------------	------------------------------	-------------------	--------------------------	-----------------------



Earlier than	Covered by: 02, 01.	Contemporary with	PHYSICAL RELATIONSHIPS		Later than	Covers: 1095
	Filled by:		Part of:	Fill of: 1007		
	Cut by:		Includes:	Cuts:		
	Butted by:		Same as:	Butts:		

INTERPRETATION AND DISCUSSION					Internal	External	Structural	Other
-------------------------------	--	--	--	--	----------	----------	------------	-------

Fill ~~1009~~ (1094) is the primary fill of [1007] grave cut. It contained partial human remains which were extremely poorly preserved and were probable cranial fragments as they were found in the western end of the grave. ~~the~~ small flecks of charcoal and a number of stones were also present throughout the fill, though no artefacts were recovered. ~~*~~

Provisional date; **Doh!**

Special Finds (number and type)
Buckle found in enuro sample (1082) - RA. 63

Environmental samples (number) 1082, 1083, 1084	Finds Specify anything not below: <input type="text"/> None <input checked="" type="checkbox"/> Pot <input type="checkbox"/> Bone <input type="checkbox"/> Glass <input type="checkbox"/> Metal <input type="checkbox"/> Wood <input type="checkbox"/> Leather <input type="checkbox"/> Flint <input type="checkbox"/>
---	--

Sketch of Profile /Plan

SEE [1007]

LEVELS

OD top

OD bottom

OD others

Other Information

Site Book References

Photo (film and photo number)

100-7814, 100-7815

Black and white:

Colour:

Provisional period

Group

Initials and date

AS 2/10/15

SKELETON RECORDING SHEET

COTSWOLD ARCHAEOLOGY



Site Code: PBE15	Area: AREA 1	Grid Ref:	Set No:
Sample Nos:	Grave cut: 1007	Grave fills: 1094	
Context No: 1095			
Coffin No:			
Grave type: Simple <input type="checkbox"/> Coffin <input type="checkbox"/> Short cist <input type="checkbox"/> Long cist <input type="checkbox"/> Other: _____			
Skeleton diagram:			
Position: Supine <input type="checkbox"/> Prone <input type="checkbox"/> Extended <input type="checkbox"/> Crouched <input type="checkbox"/> Flexed <input type="checkbox"/> L side <input type="checkbox"/> R side <input type="checkbox"/>			
Preservation: Excellent <input type="checkbox"/> Very good <input type="checkbox"/> Good <input type="checkbox"/> Moderate <input type="checkbox"/> Poor <input type="checkbox"/> Destroyed <input checked="" type="checkbox"/>			
Drawing Nos: 170 + 1701	Length: (of grave) 2.24m	Width (max): 2.24m 0.76m	
Stratigraphic Matrix			
<div style="display: flex; justify-content: space-around; align-items: center;"> <div style="border: 1px solid black; width: 20px; height: 20px; margin: 2px;"></div> <div style="border: 1px solid black; width: 20px; height: 20px; margin: 2px;"></div> <div style="border: 1px solid black; width: 20px; height: 20px; margin: 2px;"></div> <div style="border: 1px solid black; width: 20px; height: 20px; margin: 2px;"></div> <div style="border: 1px solid black; width: 20px; height: 20px; margin: 2px;"></div> <div style="border: 1px solid black; width: 20px; height: 20px; margin: 2px; text-align: center;">1094</div> <div style="border: 1px solid black; width: 20px; height: 20px; margin: 2px;"></div> <div style="border: 1px solid black; width: 20px; height: 20px; margin: 2px;"></div> <div style="border: 1px solid black; width: 20px; height: 20px; margin: 2px;"></div> <div style="border: 1px solid black; width: 20px; height: 20px; margin: 2px;"></div> <div style="border: 1px solid black; width: 20px; height: 20px; margin: 2px;"></div> </div> <p style="text-align: center;">This context is 1095</p> <div style="display: flex; justify-content: space-around; align-items: center;"> <div style="border: 1px solid black; width: 20px; height: 20px; margin: 2px;"></div> <div style="border: 1px solid black; width: 20px; height: 20px; margin: 2px;"></div> <div style="border: 1px solid black; width: 20px; height: 20px; margin: 2px;"></div> <div style="border: 1px solid black; width: 20px; height: 20px; margin: 2px;"></div> <div style="border: 1px solid black; width: 20px; height: 20px; margin: 2px;"></div> <div style="border: 1px solid black; width: 20px; height: 20px; margin: 2px; text-align: center;">1007</div> <div style="border: 1px solid black; width: 20px; height: 20px; margin: 2px;"></div> <div style="border: 1px solid black; width: 20px; height: 20px; margin: 2px;"></div> <div style="border: 1px solid black; width: 20px; height: 20px; margin: 2px;"></div> <div style="border: 1px solid black; width: 20px; height: 20px; margin: 2px;"></div> </div>			
Physical relationships			
Earlier Covered by: 1094 Cut by:	Contemporary with Part of: Same as:	Later than Covers: 1007 Cuts:	
Associated foetus: _____ Associated child: _____ Associated adult: _____			
Orientation:	Field diagram:		
Registered Artefacts (number and type) Buckle found in SAMPLE. <1082> RA 63			

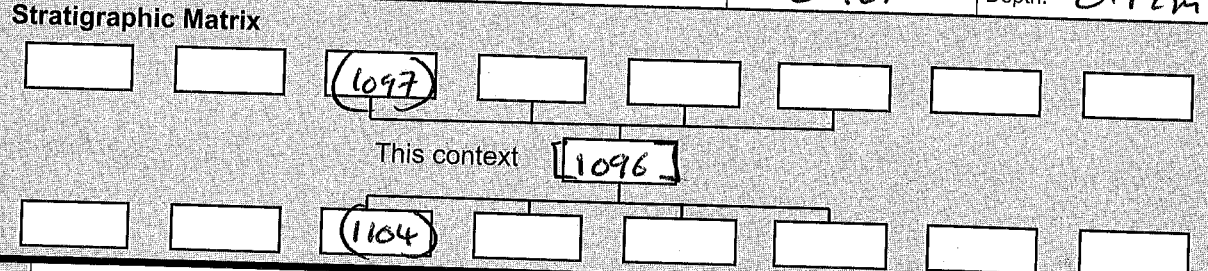
Levels			
OD Skull	OD Sacrum	OD Feet	OD Others
Position of: 1. Skull 2. Left arm 3. Right arm 4. Left hand 5. Right hand 6. Left leg 7. Right leg 8. Left foot 9. Right foot			
Description: Remains consisted of highly fragmented and poorly preserved fragments in the area of the skull (west end of the grave). Remains were lifted from soil but were badly degraded and not assignable to element. Sample numbers - 1082 (west end-head), 1083 (middle), 1084 (east end-feet).			
Annotated sketch drawing:			
<div style="text-align: right;">Provisional date:</div>			
Photo (film and photo number) Black and white: _____ Colour slide: _____ Digital: 100-7814, 100-7815			
Provisional Period:	Group:	Initials and date: A.S. 2/10/15	

CONTEXT RECORDING SHEET

SITE CODE: PBE 15	Location:	Grid Ref:	Type: Cut	Context No. 1096
-----------------------------	-----------	-----------	---------------------	----------------------------

DEPOSIT: 1. Colour 2. Composition/Particle size 3. Compaction 4. Inclusion 5. Horizon clarity 6. Contamination risk 7. Methods and conditions 8. Other comments	1. Sub rectangular 2. Broadly square at East end Sub rounded West end. 3. Slightly concave, moderate $45 = 50^\circ$ 4. Broadly flat, slightly uneven base. 5. E \rightarrow W 6. Grave cut	CUT: 1. Shape in plan 2. Corners 3. Sides 4. Base 5. Orientation 6. Other comments Draw profile overleaf
--	--	--

Plan No: G-R-5	Section No: 176, 187 177 188	Lgth: 2.08m	Width: 0.76m	Thickness/ Depth: 0.12m
--------------------------	---	-----------------------	------------------------	-----------------------------------



Earlier	Covered by:	Contemporary	Physical relationships	Later than	Covers:
	Filled by: (1097)		Feature Label:		Fill of:
	Cut by:		Includes:		Cuts: (1104)
	Butted by:		Same as:		Butts:

Interpretation and discussion:	Internal	External	Structural	Other
--------------------------------	----------	----------	------------	-------

Treated base of grave. Clearly truncates [1103] (1104) in the NW. whether [1103] is a grave is yet to be determined. Could possibly be root and activity pre the grave, [1096]

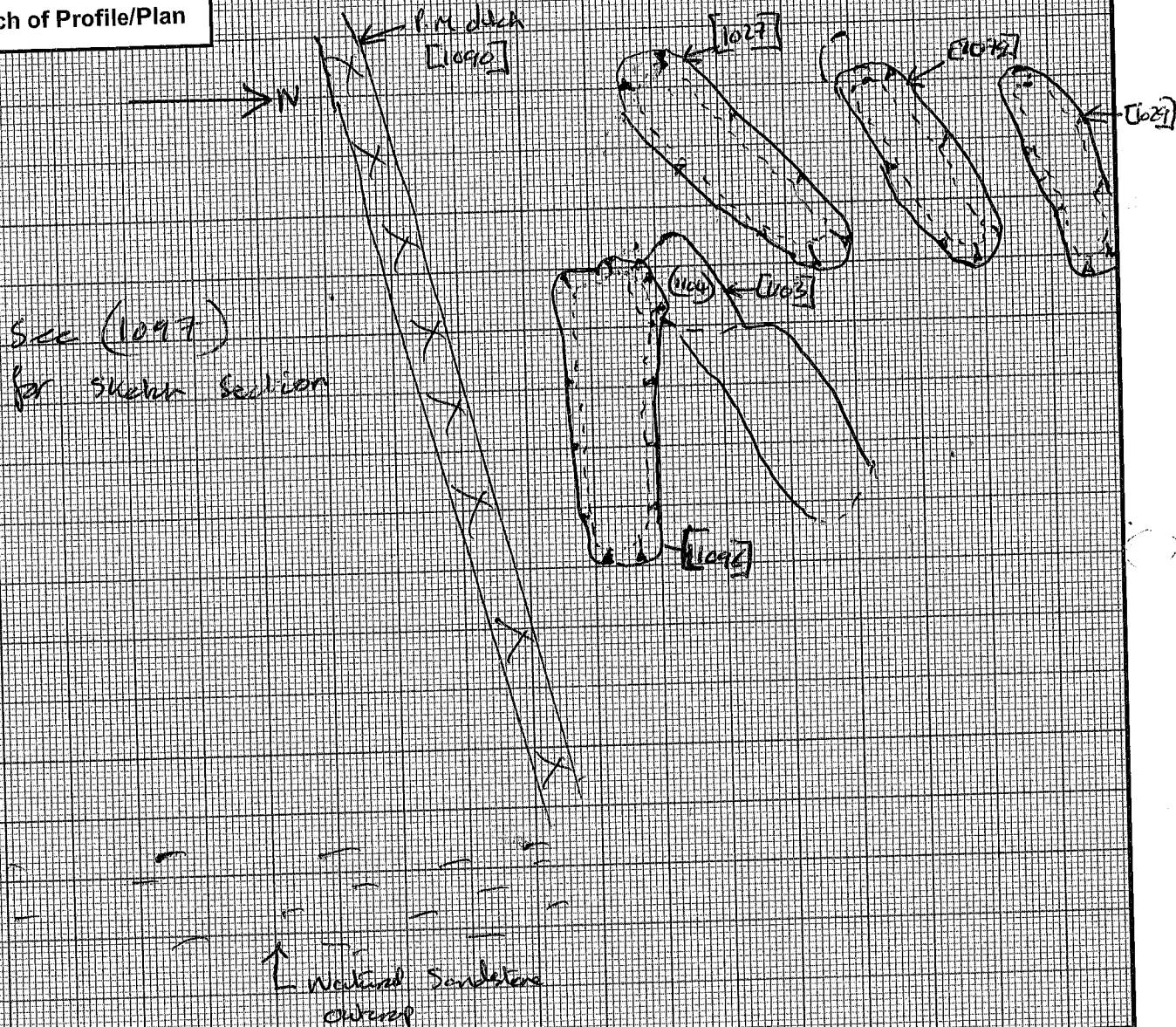
Provisional date: **Roman? dark age? C8th?**

Registered Artefacts:	Finds Specify anything not below None Pot Bone CBM Flint Metal Glass Wood <input type="checkbox"/> <input type="checkbox"/> <input type="checkbox"/> <input type="checkbox"/> <input type="checkbox"/> <input type="checkbox"/> <input type="checkbox"/> <input type="checkbox"/>
Environmental Samples:	

Completed by: J. A	Date: 2/10/15	Checked by:	Date:
---------------------------	----------------------	-------------	-------



Sketch of Profile/Plan



Levels

OD Highest:	OD Lowest:	OD Others
-------------	------------	-----------

Other Information

Site Book References

Photo (film and photo number)

Digital: 100 - 7820 → 7822

Black and White:

Colour:

Checked interpretation:

Basic Interpretation:

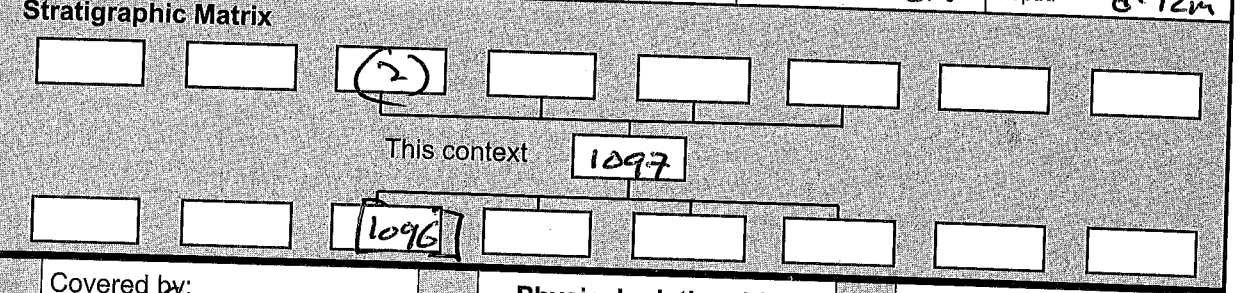
Basic Process:

CONTEXT RECORDING SHEET

SITE CODE: PBE15	Location:	Grid Ref:	Type: Fill	Context No. 1097
----------------------------	------------------	------------------	----------------------	----------------------------

DEPOSIT:		CUT:
1. Colour	1. Coarse light greyish brown	1. Shape in plan
2. Composition/Particle size	2. Silty Sand 55%	2. Corners
3. Compaction	3. RM → loose, friable	3. Sides
4. Inclusions	4. Rare subangular sandstone	4. Base
5. Horizon clarity	inclusions ranging from 75mm x	5. Orientation
6. Contamination risk	Some → grit, large clumps	6. Other comments
7. Methods and conditions	glasses, pieces of red sand,	Draw profile over leaf
8. Other comments	5.0 core	
	6. low → moderate, intercuts	
	(104)	
	7. Mattock + hand, sunny dry.	

Plan No: G.P.S	Section No: 176, 187 187 193	Lgth: 2.08m	Width: 0.76m	Thickness/Depth: 0.12m
----------------	---------------------------------	-------------	--------------	------------------------



Earlier	Covered by: (2)	Contemporary	Physical relationships	Later than	Covers:
	Filled by:		Feature Label:		Fill of: 1096
	Cut by:		Includes:		Cuts:
	Butted by:		Same as:		Butts:

Interpretation and discussion:

	Internal	External	Structural	Other
--	----------	----------	------------	-------

Single fill, no finds

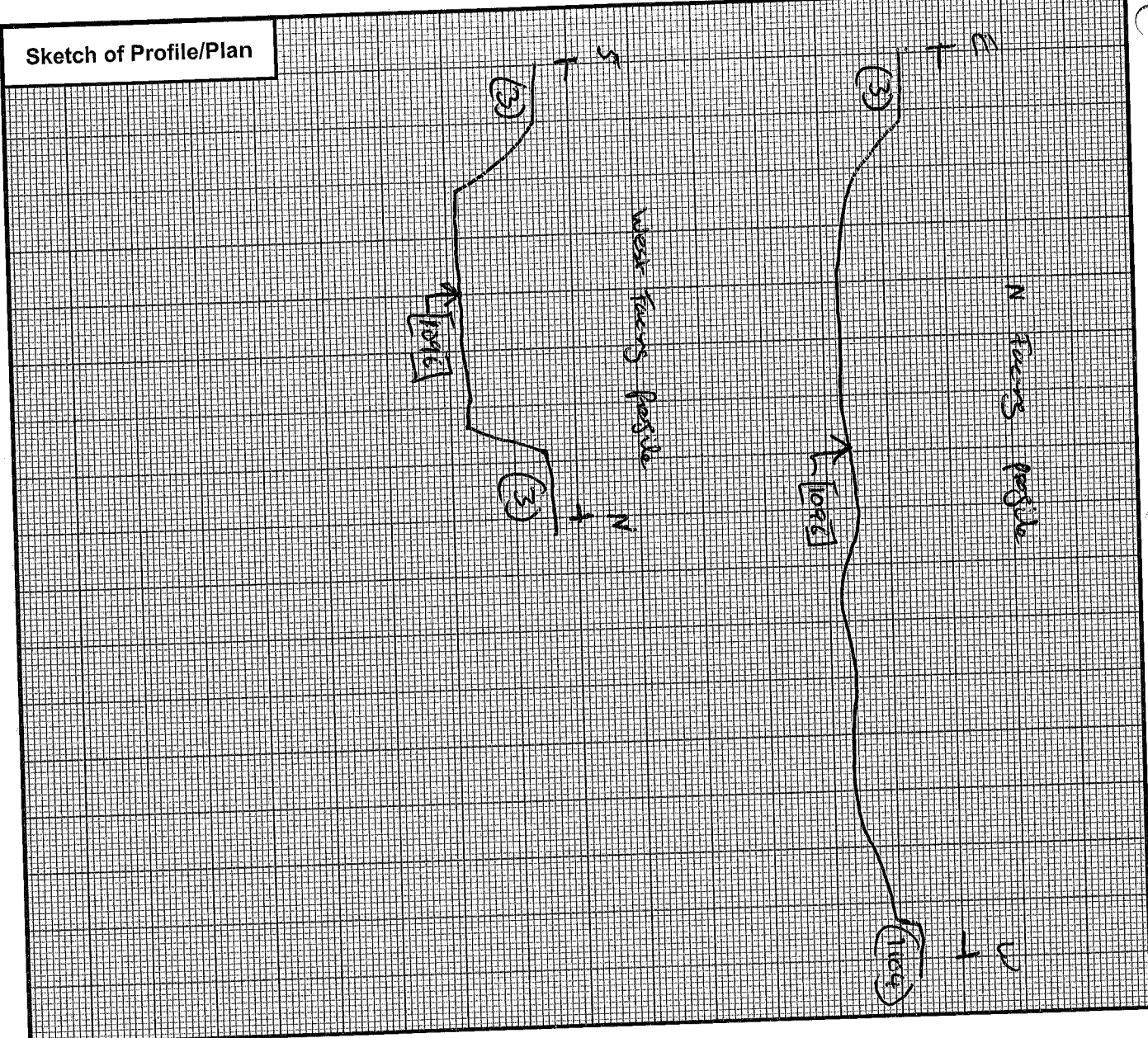
This is a grave backfill. The fill is relatively mixed as would be expected with a backfill deposit.

Provisional date: Roman? dark age? C5th?

Registered Artefacts: X X	Finds
Environmental Samples: 1095, 1096, 1097	Specify anything not below
Completed by: J.A	<input checked="" type="checkbox"/> None <input type="checkbox"/> Pot <input type="checkbox"/> Bone <input type="checkbox"/> CBM <input type="checkbox"/> Flint <input type="checkbox"/> Metal <input type="checkbox"/> Glass <input type="checkbox"/> Wood
Date: 4/10/15	Checked by: _____ Date: _____



Sketch of Profile/Plan



Levels

OD Highest:	OD Lowest:	OD Others
-------------	------------	-----------

Other Information

Site Book References	Photo (film and photo number)
	Digital: 100-7820 → 7822
	Black and White:
	Colour:

Checked interpretation:	Basic Interpretation:	Basic Process:
-------------------------	-----------------------	----------------

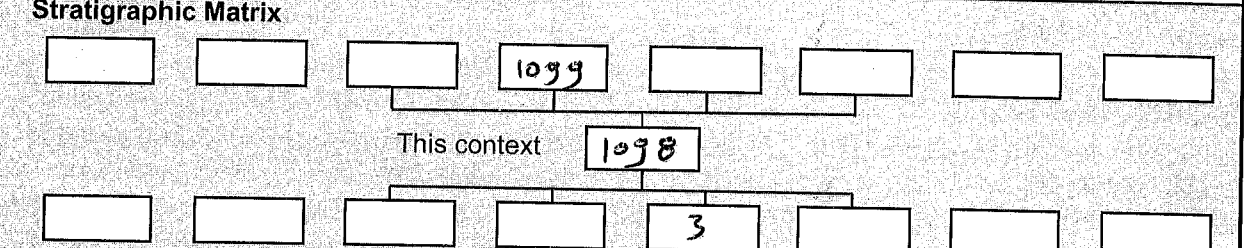
CONTEXT RECORDING SHEET

SITE CODE: PBE 15	Location: AREA 1	Grid Ref: N/A	Type: CUT	Context No. 1098
-----------------------------	----------------------------	-------------------------	---------------------	----------------------------

DEPOSIT: 1. Colour: 1. OVAL 2. Composition/Particle size: 2. ROUNDED 3. Compaction: 3. SHARP / CONCAVE / MODERATE 4. Inclusions: 5. Horizon clarity: 4. UNEVEN 6. Contamination risk: 7. Methods and conditions: 8. Other comments: 5. EAST / WEST	CUT: 1. Shape in plan 2. Corners 3. Sides 4. Base 5. Orientation 6. Other comments Draw profile overleaf
--	--

6. THE FEATURE IS NEARLY DISTURBED BY ROOTS ACTIVITIES.

Plan No: GPS	Section No: 177 + 178	Lgth: 1m	Width: 0.60m	Thickness/Depth: 0.06m
------------------------	---------------------------------	--------------------	------------------------	----------------------------------



Earlier	Covered by:	Contemporary	Physical relationships	Later than	Covers:
	Filled by: 1099		Feature Label:		Fill of:
	Cut by:		Includes:		Cuts: 3
	Butted by:		Same as:		Butts:

Interpretation and discussion:	Internal	<input checked="" type="checkbox"/> External	Structural	Other
--------------------------------	----------	--	------------	-------

GRAVE CUT OF A SMALL GRAVE, PROBABLY WAS AN INFANT GRAVE.

THIS CUT COULD HAD ANOTHER NUMBER IN PRE-EXCAVATION SURVEY.

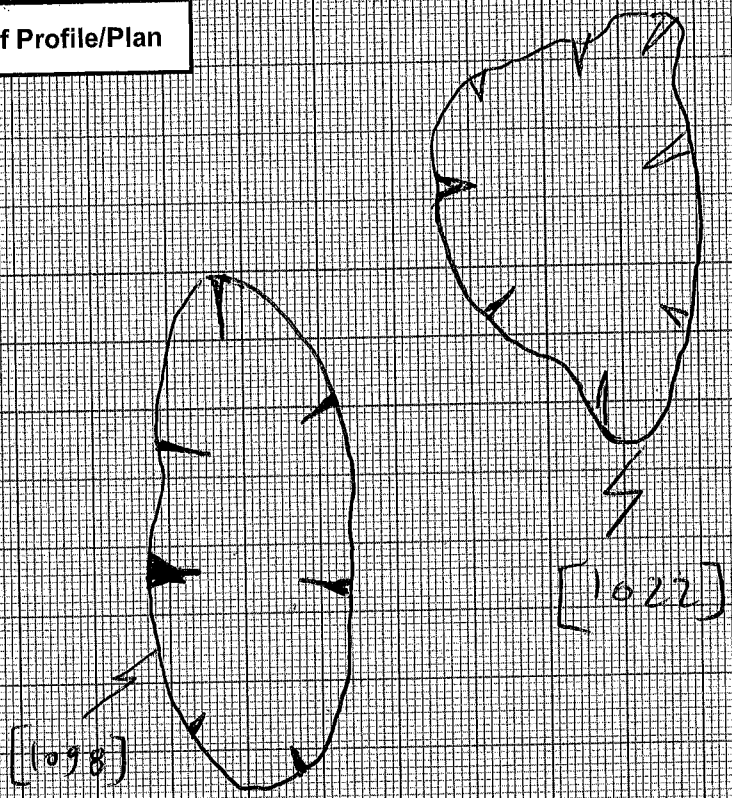
Provisional date:	ANGLO-SAXON AGE ?
-------------------	--------------------------

Registered Artefacts: /	Finds: Specify anything not below None <input checked="" type="checkbox"/> Pot <input type="checkbox"/> Bone <input type="checkbox"/> CBM <input type="checkbox"/> Flint <input type="checkbox"/> Metal <input type="checkbox"/> Glass <input type="checkbox"/> Wood <input type="checkbox"/>
Environmental Samples: /	

Completed by: EV	Date: 02/10/15	Checked by:	Date:
-------------------------	-----------------------	-------------	-------



Sketch of Profile/Plan



NOT IN SCALE →

Levels

OD Highest: ✓	OD Lowest: ✓	OD Others: ✓
---------------	--------------	--------------

Other Information

✓

Site Book References ✓	Photo (film and photo number)
	Digital: 100-7816, 100-7817
	Black and White:
	Colour:

Checked interpretation:	Basic Interpretation:	Basic Process:
-------------------------	-----------------------	----------------

CONTEXT RECORDING SHEET

SITE CODE: PBE 15	Location: AREA 1	Grid Ref: N/A	Type: FILL	Context No. 1099
-----------------------------	----------------------------	-------------------------	----------------------	----------------------------

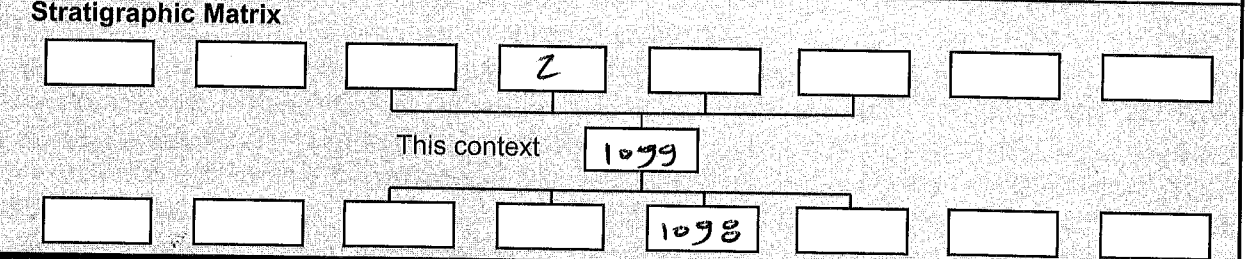
DEPOSIT: 1. Colour: 1. REDDISH BROWN 2. Composition/Particle size: 2. SANDY SILT 3. Compaction: 3. FRIABLE 4. Inclusions: 5. Horizon clarity: 6. Contamination risk: 4 1% OF 10 MM SUB ANGULAR STONES 7. Methods and conditions: 8. Other comments: 5. GOOD	CUT: 1. Shape in plan 2. Corners 3. Sides 4. Base 5. Orientation 6. Other comments Draw profile overleaf
---	--

6. MEDIUM

7. TROWEL

8. THIS FEATURE IS REALLY DISTURBED BY ROOTS ACTIVITIES

Plan No: GPS	Section No: 177 + 178	Lgth: 1M	Width: 0.60M	Thickness/Depth: 0.08m
---------------------	------------------------------	-----------------	---------------------	-------------------------------



Earlier	Covered by: 2	Contemporary	Physical relationships	Later than	Covers:
	Filled by:		Feature Label:		Fill of: 1098
	Cut by:		Includes:		Cuts:
	Butted by:		Same as:		Butts:

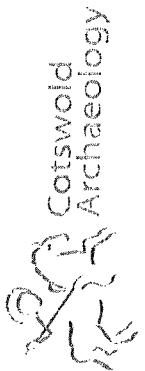
Interpretation and discussion:	Internal	External <input checked="" type="checkbox"/>	Structural	Other
---------------------------------------	----------	--	------------	-------

UNIQUE FILL OF A SMALL GRAVE, PROBABLY AN INFANT GRAVE.

Provisional date: **ANGLO-SAXON AGE ?**


Registered Artefacts: <input checked="" type="checkbox"/>	Finds: <input type="checkbox"/> Specify anything not below
Environmental Samples: 1088, 1089, 1090	<input checked="" type="checkbox"/> None <input type="checkbox"/> Pot <input type="checkbox"/> Bone <input type="checkbox"/> CBM <input type="checkbox"/> Flint <input type="checkbox"/> Metal <input type="checkbox"/> Glass <input type="checkbox"/> Wood

Completed by: **EV** Date: **02/10/15** Checked by: Date:



Context No. 1099

Sketch of Profile/Plan



SEE TO [1098]

Levels

OD Highest: /

OD Lowest: /

OD Others /

Other Information

Site Book References

/

Photo (film and photo number)

Digital: 100-7816, 100-7817

Black and White:

Colour:

Checked interpretation:

Basic Interpretation:

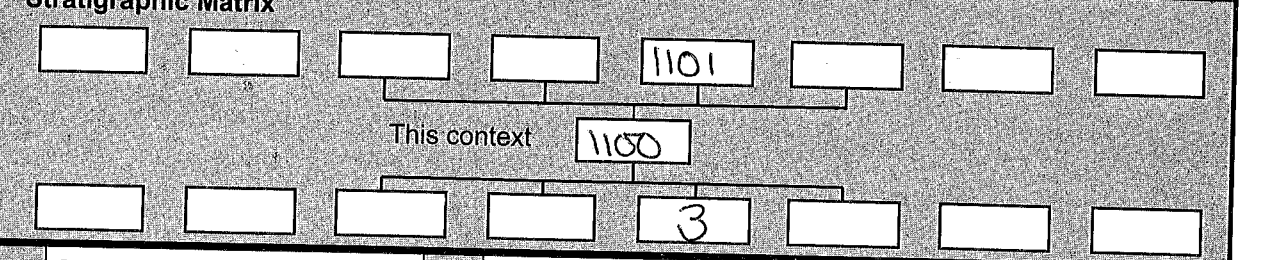
Basic Process:

CONTEXT RECORDING SHEET

SITE CODE: PBEIS	Location: Area	Grid Ref:	Type: cut	Context No. 1100
----------------------------	--------------------------	------------------	---------------------	----------------------------

DEPOSIT: 1. Colour 2. Composition/Particle size 3. Compaction 4. Inclusions 5. Horizon clarity 6. Contamination risk 7. Methods and conditions 8. Other comments	① Oval, irregular ② rounded, concave ③ moderate-sloep, angular ④ flat ⑤ east-west orientation ⑥ Grave cut	CUT: 1. Shape in plan 2. Corners 3. Sides 4. Base 5. Orientation 6. Other comments Draw profile overleaf
---	--	--


Plan No: GPS	Section No: 174/175	Lgth: 1.77m	Width: 0.61m	Thickness/Depth: 0.18m
------------------------	-------------------------------	-----------------------	------------------------	----------------------------------



Earlier	Covered by:	Contemporary	Physical relationships	Later than	Covers:
	Filled by: 1101		Feature Label:		Fill of:
	Cut by:		Includes:		Cuts: 3
	Butted by:		Same as:		Butts:

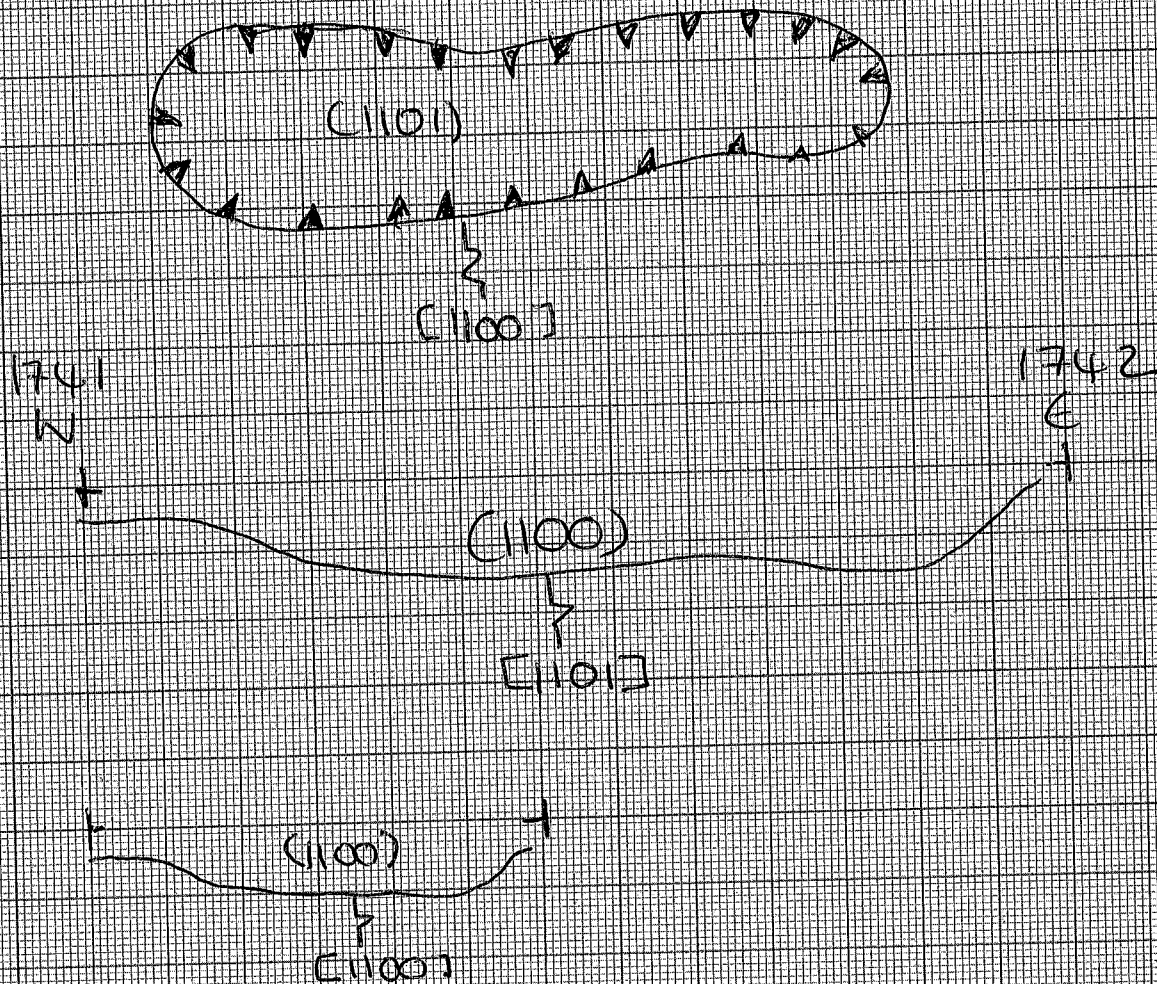
Interpretation and discussion:	Internal	External	Structural	Other
Grave cut. east west alignment suggests christian burial → possibly late Roman to medieval				

Provisional date: late Roman - medieval	Registered Artefacts: /
Environmental Samples: /	Finds Specify anything not below None <input checked="" type="checkbox"/> Pot <input type="checkbox"/> Bone <input type="checkbox"/> CBM <input type="checkbox"/> Flint <input type="checkbox"/> Metal <input type="checkbox"/> Glass <input type="checkbox"/> Wood <input type="checkbox"/>
Completed by: KW	Date: 12/10/15 Checked by: Date:



Sketch of Profile/Plan

Not to scale



Levels

OD Highest:

OD Lowest:

OD Others

Other Information

Site Book References

Photo (film and photo number)

Digital: 100-7812, 100-7813

Black and White:

Colour:

Checked interpretation:

Basic Interpretation:

Basic Process:

CONTEXT RECORDING SHEET

Cotswold Archaeology



SITE CODE: PBEIS	Location Areal	Grid Ref:	Type Ful	Context No. 1101						
DEPOSIT			CUT							
1. Colour ① mid orangey brown			1. Shape in plan							
2. Composition/Particle size ② sand			2. Corners							
3. Compaction ③ friable			3. Sides							
4. Inclusions ④ Small pebbles 1/2 > 2mm			4. Base							
5. Horizon Clarity ⑤ Good			5. Orientation							
6. Contamination risk ⑥ low			6. Other comments							
7. Methods and conditions ⑦ Trowel			Draw profile overleaf							
8. Other comments										
Plan No. GPS	Section No. 174/175	Lgth 1.77m	Width/ Diam 0.61m	Hgt/Dpth 0.18m						
STRATIGRAPHIC MATRIX										
<div style="display: flex; justify-content: space-around; align-items: center;"> <div style="border: 1px solid black; width: 20px; height: 20px; margin: 2px;"></div> <div style="border: 1px solid black; width: 20px; height: 20px; margin: 2px;"></div> <div style="border: 1px solid black; width: 20px; height: 20px; margin: 2px;"></div> <div style="border: 1px solid black; width: 20px; height: 20px; margin: 2px;"></div> <div style="border: 1px solid black; width: 20px; height: 20px; margin: 2px;"></div> <div style="border: 1px solid black; width: 20px; height: 20px; margin: 2px; text-align: center;">2</div> <div style="border: 1px solid black; width: 20px; height: 20px; margin: 2px;"></div> <div style="border: 1px solid black; width: 20px; height: 20px; margin: 2px;"></div> <div style="border: 1px solid black; width: 20px; height: 20px; margin: 2px;"></div> <div style="border: 1px solid black; width: 20px; height: 20px; margin: 2px;"></div> </div> <p style="text-align: center; margin: 5px 0;">This context 1101</p> <div style="display: flex; justify-content: space-around; align-items: center;"> <div style="border: 1px solid black; width: 20px; height: 20px; margin: 2px;"></div> <div style="border: 1px solid black; width: 20px; height: 20px; margin: 2px;"></div> <div style="border: 1px solid black; width: 20px; height: 20px; margin: 2px;"></div> <div style="border: 1px solid black; width: 20px; height: 20px; margin: 2px;"></div> <div style="border: 1px solid black; width: 20px; height: 20px; margin: 2px;"></div> <div style="border: 1px solid black; width: 20px; height: 20px; margin: 2px; text-align: center;">1100</div> <div style="border: 1px solid black; width: 20px; height: 20px; margin: 2px;"></div> <div style="border: 1px solid black; width: 20px; height: 20px; margin: 2px;"></div> <div style="border: 1px solid black; width: 20px; height: 20px; margin: 2px;"></div> <div style="border: 1px solid black; width: 20px; height: 20px; margin: 2px;"></div> </div>										
Earlier than	Covered by: 2	Contemporary with	PHYSICAL RELATIONSHIPS		Later than					
	Filled by:		Part of:	Covers:						
	Cut by:		Includes:	Fill of 1100						
	Butted by:		Same as:	Cuts:						
INTERPRETATION AND DISCUSSION			Internal	External	Structural	Other				
ful of grave [1100]. No finds.										
Provisional date;										
<div style="display: flex; align-items: center;"> <div style="border: 1px solid black; width: 20px; height: 20px; margin-right: 5px;"></div> <div>Special Finds (number and type)</div> </div>										
<div style="display: flex; align-items: center;"> <div style="border: 1px solid black; width: 20px; height: 20px; margin-right: 5px;"></div> <div>Environmental samples (number)</div> </div> <p style="margin-left: 20px;">1091 1092 1093</p>			<div style="display: flex; align-items: center;"> <div style="margin-right: 10px;">Finds</div> <div style="margin-right: 10px;">Specify anything not below</div> <div style="border: 1px solid black; width: 100px; height: 20px;"></div> </div>							
			None	Pot	Bone	Glass	Metal	Wood	Leather	Flint
			<input checked="" type="checkbox"/>	<input type="checkbox"/>	<input type="checkbox"/>	<input type="checkbox"/>	<input type="checkbox"/>	<input type="checkbox"/>	<input type="checkbox"/>	<input type="checkbox"/>

Sketch of Profile /Plan

See Context Sheet
[1100]

LEVELS

OD top

OD bottom

OD others

Other Information

Site Book References

Photo (film and photo number)

Black and white: ✓

Colour: 100-7812 - 100-7813

Provisional period

Group


Initials and date

CONTEXT RECORDING SHEET

SITE CODE: PBE15	Location: AREA 1	Grid Ref:	Type: FILL	Context No. 1102
----------------------------	----------------------------	------------------	----------------------	----------------------------

DEPOSIT:		CUT:
1. Colour	1. med greyish brown	1. Shape in plan
2. Composition/Particle size	2. sandy silt	2. Corners
3. Compaction	3. moderate	3. Sides
4. Inclusions	4. small fragments of heat affected	4. Base
5. Horizon clarity	5. rounded pebbles / 10 unsorted, rare	5. Orientation
6. Contamination risk	6. small fragm of bone higher concentration at W end of pit	6. Other comments
7. Methods and conditions		Draw profile overleaf
8. Other comments		

Plan No:	Section No: PROFILE	Lgth: 2m	Width: 0.5m	Thickness/Depth: 0.2m
----------	---------------------	----------	-------------	-----------------------



Earlier	Covered by: 02	Contemporary	Physical relationships	Later than	Covers:
	Filled by:		Feature Label:		Fill of: 1036
	Cut by:		Includes:		Cuts:
	Butted by:		Same as:		Butts:

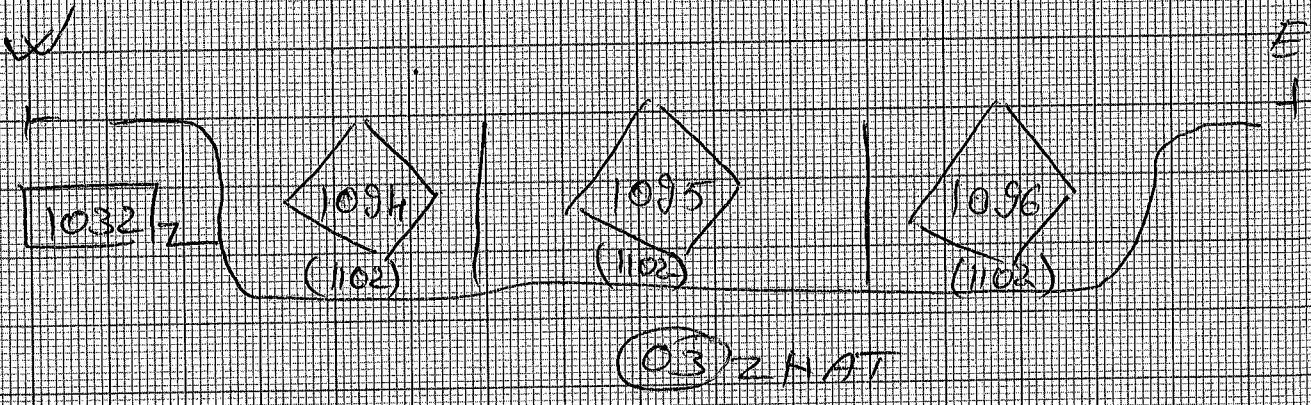
Interpretation and discussion:	Internal <input checked="" type="checkbox"/>	External	Structural	Other
---------------------------------------	--	----------	------------	-------

Fill of grave 1036; high broturbations heavy ploughing
 No artefacts; no staining; scarce skeletal material - not identified macroscopically as human.
 Provisional date: 3

Registered Artefacts:	Finds Specify anything not below																
Environmental Samples: 1094, 1095, 1096	<table style="width:100%; border:none;"> <tr> <td>None</td><td>Pot</td><td>Bone</td><td>CBM</td><td>Flint</td><td>Metal</td><td>Glass</td><td>Wood</td> </tr> <tr> <td><input type="checkbox"/></td><td><input type="checkbox"/></td><td><input checked="" type="checkbox"/></td><td><input type="checkbox"/></td><td><input type="checkbox"/></td><td><input type="checkbox"/></td><td><input type="checkbox"/></td><td><input type="checkbox"/></td> </tr> </table>	None	Pot	Bone	CBM	Flint	Metal	Glass	Wood	<input type="checkbox"/>	<input type="checkbox"/>	<input checked="" type="checkbox"/>	<input type="checkbox"/>	<input type="checkbox"/>	<input type="checkbox"/>	<input type="checkbox"/>	<input type="checkbox"/>
None	Pot	Bone	CBM	Flint	Metal	Glass	Wood										
<input type="checkbox"/>	<input type="checkbox"/>	<input checked="" type="checkbox"/>	<input type="checkbox"/>	<input type="checkbox"/>	<input type="checkbox"/>	<input type="checkbox"/>	<input type="checkbox"/>										
Completed by: ML-J	Date: 02/10/15																
Checked by:	Date:																



Sketch of Profile/Plan



SEE [1032] FOR
LOCATION &
PLAN

Levels

OD Highest:

OD Lowest:

OD Others

Other Information

Site Book References

Photo (film and photo number)

Digital: 100-7818; 100-7819

Black and White:

Colour:

Checked interpretation:

Basic Interpretation:

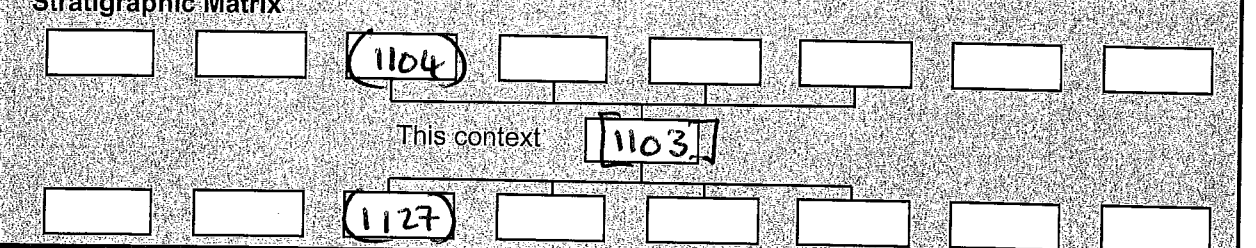
Basic Process:

CONTEXT RECORDING SHEET

SITE CODE: PBE15	Location:	Grid Ref:	Type: Cut
			Context No. 1103

DEPOSIT: 1. Colour 2. Composition/Particle size 3. Compaction 4. Inclusions 5. Horizon clarity 6. Contamination risk 7. Methods and conditions 8. Other comments	<p>1. linear</p> <p>2. —</p> <p>3. Irregular sides, steep to 70° SE + NW.</p> <p>4. Broadly flat but then gentle to moderate slope 45° to the North east. South west</p> <p>5. NE → SW.</p> <p>6. <u>Animal Burrow</u></p>	CUT: 1. Shape in plan 2. Corners 3. Sides 4. Base 5. Orientation 6. Other comments Draw profile overleaf
---	---	--

Plan No: G.P.5	Section No: 242	Lgth: 7m	Width: max 0.40m
		Thickness/Depth: max 0.50m	

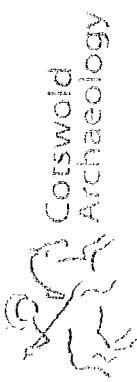


Earlier	Covered by:	Contemporary	Physical relationships	Later than	Covers:
	Filled by: (1104)		Feature Label:		Fill of:
	Cut by:		Includes:		Cuts: (1127)
	Butted by:		Same as:		Butts:

Interpretation and discussion:	Internal	External	Structural	Other
--------------------------------	----------	----------	------------	-------

NB// for Strat purposes: - Although physically this animal burrow is only seen to truncate (1127). However it seems logical that it also truncated (1126) but due to the similarity of the gaps this was not visible. Also with regards to the grave fill of [1096] (1097) although in plan it appears that [1103] is truncated by [1096] it is more likely that the burrow has indetermined the fill. Includy this feature was suspected

Provisional date:	Finds
Registered Artefacts:	Specify anything not below
Environmental Samples:	None <input type="checkbox"/> Pot <input type="checkbox"/> Bone <input type="checkbox"/> CBM <input type="checkbox"/> Flint <input type="checkbox"/> Metal <input type="checkbox"/> Glass <input type="checkbox"/> Wood <input type="checkbox"/>
Completed by: J.A	Date: 12/10/15
Checked by:	Date:



Sketch of Profile/Plan

See [1125] for plan.
+ [1157] for Section

Levels

OD Highest:

OD Lowest:

OD Others

Other Information to be a post trench. This was shown not to be the case. The trench has followed the line of the grave (Sister ground) and in the SW end there is a slope underlying the material into a probable tunnel.

Annual disturbance

Site Book References

Photo (film and photo number)

Digital: 100-7883 → 7886, 100-7696 → 7897

Black and White:

Colour:

Checked interpretation:

Basic Interpretation:

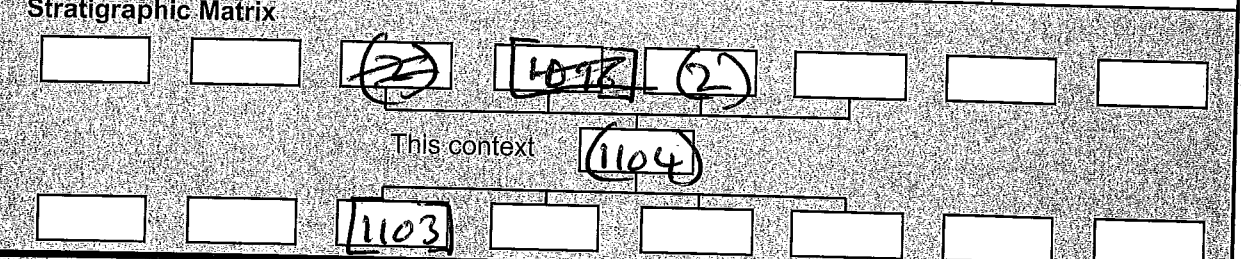
Basic Process:

CONTEXT RECORDING SHEET

SITE CODE: PBE15	Location:	Grid Ref:	Type: Fill	Context No. 1104
----------------------------	-----------	-----------	----------------------	----------------------------

DEPOSIT: 1. Colour 2. Composition/Particle size 3. Compaction 4. Inclusions 5. Horizon clarity 6. Contamination risk 7. Methods and conditions 8. Other comments	1. Mid greenish brown 2. Silty clay to Sand 60% silt 3. loose 4. rare subangular sandstone inclusions 2.5mm x 2.5mm → grit 5. Green 6. High - intersecting feature animal burrow. 7. Mortar + head, Survey	CUT: 1. Shape in-plan 2. Corners 3. Sides 4. Base 5. Orientation 6. Other comments Draw profile overleaf
---	---	--

Plan No: G-P-5	Section No: 242	Lgth: 2m	Width: max 0.40m	Thickness/ Depth: max 0.5m
--------------------------	---------------------------	--------------------	----------------------------	---



Earlier	Covered by: (2) (2)	Contemporary	Physical relationships	Later than	Covers:
	Filled by:		Feature Label:		Fill of: [1103]
	Cut by: [1096]		Includes:		Cuts:
	Butted by:		Same as:		Butts:

Interpretation and discussion:

	Internal	External	Structural	Other
--	----------	----------	------------	-------

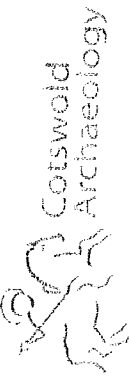
NB// See [1103] which explains that the animal burrow has undercut the gravel fill (probably [1096] [1097] and therefore this fill is later than thought.

Soil that has slumped in when the burrow has been abandoned.

Provisional date: **unknown mod?**

Registered Artefacts: X	Finds Specify anything not below: None <input type="checkbox"/> Pot <input type="checkbox"/> Bone <input type="checkbox"/> CBM <input type="checkbox"/> Flint <input type="checkbox"/> Metal <input type="checkbox"/> Glass <input type="checkbox"/> Wood <input type="checkbox"/>
Environmental Samples: X	

Completed by: **J-A** Date: **12/10/15** Checked by: _____ Date: _____



Context No. 1104

Sketch of Profile/Plan

See [1125] for plan

See ~~1104~~ [1157] for section

Levels

OD Highest:

OD Lowest:

OD Others

Other Information

Site Book References

Photo (film and photo number)

Digital: 100-7883 → 7886, 100-7896 → 7897

Black and White:

Colour:

Checked interpretation:

Basic Interpretation:

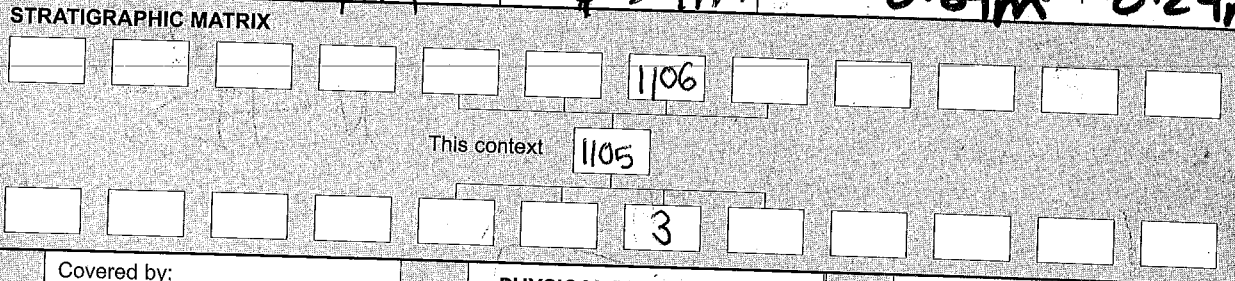
Basic Process:

CONTEXT RECORDING SHEET

SITE CODE: PBEIS	Location Areal	Grid Ref:	Type CUT	Context No. 1105
----------------------------	--------------------------	-----------	--------------------	----------------------------

DEPOSIT	1. Colour	① Oval, irregular	CUT
	2. Composition/Particle size	② rounded, concave	
	3. Compaction	③ angular, steep	
	4. Inclusions	④ east-west orientation	
	5. Horizon Clarity	⑤ flat base	
	6. Contamination risk	⑥ fully excavated	
7. Methods and conditions			
8. Other comments			

Plan No. GPS	Section No. 183/184	Lgth 0.79m	Width/ Diam 0.64m	Hgt/Dpth 0.24m
---------------------	----------------------------	-------------------	--------------------------	-----------------------



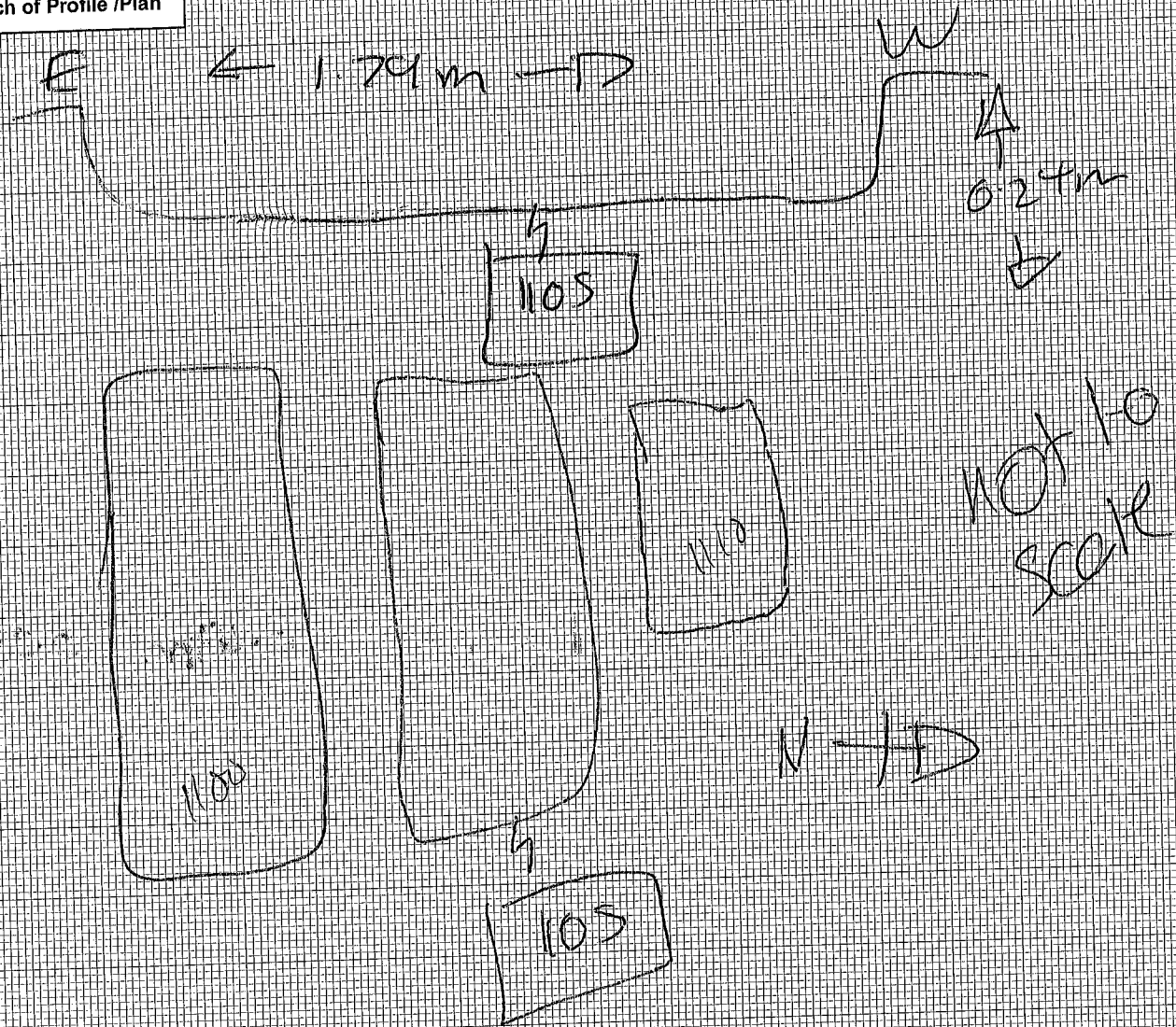
Earlier than	Covered by:	Contemporary with	PHYSICAL RELATIONSHIPS	Later than	Covers:
	Filled by: 1106		Part of:		Fill of
	Cut by:		Includes:		Cuts: 3
	Butted by:		Same as:		Butts:

INTERPRETATION AND DISCUSSION	Internal	External	Structural	Other
	<p>Grave cut. Has been suggested that it may have been cut in the eastern end.</p> <p>* was partially exposed in level trench. may have been disturbed? *</p>			
Provisional date;				

Special Finds (number and type) 1 x bag of flint	Environmental samples (number) /	Finds Specify anything not below <input type="text"/> None <input checked="" type="checkbox"/> Pot <input type="checkbox"/> Bone <input type="checkbox"/> Glass <input type="checkbox"/> Metal <input type="checkbox"/> Wood <input type="checkbox"/> Leather <input type="checkbox"/> Flint <input type="checkbox"/>
---	--	--



Sketch of Profile / Plan



LEVELS

OD top

OD bottom

OD others

Other Information

Site Book References

Photo (film and photo number)

100-7823-4

Black and white:

Colour:

Provisional period

Group

Initials and date

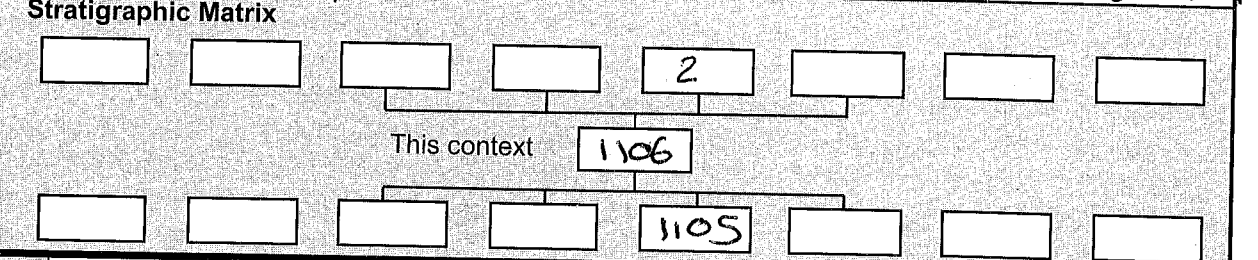
KW

CONTEXT RECORDING SHEET

SITE CODE: PBEIS	Location: Areal	Grid Ref:	Type: Fill	Context No. 1106
----------------------------	---------------------------	-----------	----------------------	----------------------------

DEPOSIT: 1. Colour 2. Composition/Particle size 3. Compaction 4. Inclusions 5. Horizon clarity 6. Contamination risk 7. Methods and conditions 8. Other comments	<p>① mid orangey brown</p> <p>② sand</p> <p>③ friable</p> <p>④ pebbles >1mm 1+</p> <p>⑤ good</p> <p>⑥ low</p> <p>⑦ Trowel</p> <p>⑧ na</p>	CUT: 1. Shape in plan 2. Corners 3. Sides 4. Base 5. Orientation 6. Other comments Draw profile overleaf
---	--	--

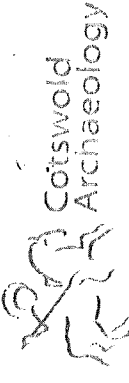
Plan No: aps	Section No: 183/184	Lgth: φ 29m	Width: 0.64m	Thickness/Depth: 0.24m
------------------------	-------------------------------	-----------------------	------------------------	----------------------------------



Earlier	Covered by: 2	Contemporary	Physical relationships	Later than	Covers:
	Filled by:		Feature Label:		Fill of: 1105
	Cut by:		Includes:		Cuts:
	Butted by:		Same as:		Butts:

Interpretation and discussion:	Internal	External	Structural	Other
Fill of group cut [1105] no human remains found				

Provisional date:																	
Registered Artefacts: 1 bag of flint	Finds																
Environmental Samples: 1097, 1098, 1099	Specify anything not below																
Completed by: KW	<table style="width: 100%; border: none;"> <tr> <td>None</td><td>Pot</td><td>Bone</td><td>CBM</td><td>Flint</td><td>Metal</td><td>Glass</td><td>Wood</td> </tr> <tr> <td><input checked="" type="checkbox"/></td><td><input type="checkbox"/></td><td><input type="checkbox"/></td><td><input type="checkbox"/></td><td><input type="checkbox"/></td><td><input type="checkbox"/></td><td><input type="checkbox"/></td><td><input type="checkbox"/></td> </tr> </table>	None	Pot	Bone	CBM	Flint	Metal	Glass	Wood	<input checked="" type="checkbox"/>	<input type="checkbox"/>	<input type="checkbox"/>	<input type="checkbox"/>	<input type="checkbox"/>	<input type="checkbox"/>	<input type="checkbox"/>	<input type="checkbox"/>
None	Pot	Bone	CBM	Flint	Metal	Glass	Wood										
<input checked="" type="checkbox"/>	<input type="checkbox"/>	<input type="checkbox"/>	<input type="checkbox"/>	<input type="checkbox"/>	<input type="checkbox"/>	<input type="checkbox"/>	<input type="checkbox"/>										
Date: 5/10/15	Checked by:	Date:															



Context No. 1106

Sketch of Profile/Plan

SEE context

sheet

1105

Levels

OD Highest:

OD Lowest:

OD Others

Other Information

Site Book References

Photo (film and photo number)

Digital:

100. 7823-4

Black and White:

Colour:

Checked interpretation:

Basic Interpretation:

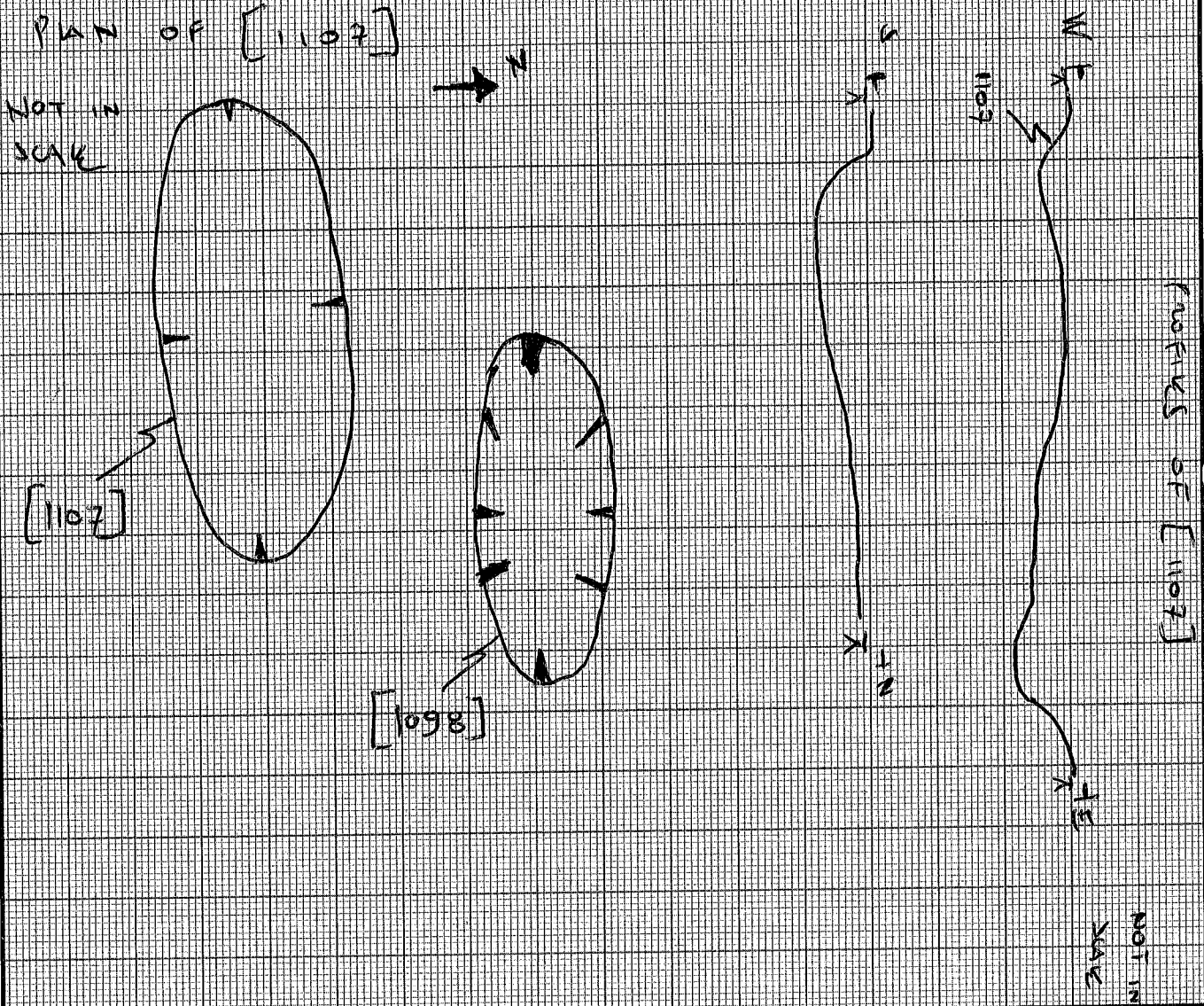
Basic Process:

CONTEXT RECORDING SHEET

SITE CODE: PBE 15	Location: AREA 1	Grid Ref: N/A	Type: CUT	Context No. 1107						
DEPOSIT:			CUT:							
1. Colour	1. OVAL			1. Shape in plan						
2. Composition/Particle size	2. BOUNDED			2. Corners						
3. Compaction	3. SHARP / CONVEX / GEATE			3. Sides						
4. Inclusions				4. Base						
5. Horizon clarity	4. FLAT			5. Orientation						
6. Contamination risk				6. Other comments						
7. Methods and conditions				Draw profile overleaf						
8. Other comments	5. EAST / WEST									
6. THE FEATURE COULD BE HAD AN OTHER CUT NUMBER, DURING THE FIRST GPS SURVEY.										
Plan No: GPS	Section No: 186	Lgth: 1.60M	Width: 0.80M	Thickness/Depth: 0.10M						
Stratigraphic Matrix										
<div style="display: flex; justify-content: space-around; align-items: center;"> <div style="border: 1px solid black; width: 40px; height: 20px; margin: 5px;"></div> <div style="border: 1px solid black; width: 40px; height: 20px; margin: 5px;"></div> <div style="border: 1px solid black; width: 40px; height: 20px; margin: 5px;"></div> <div style="border: 1px solid black; width: 40px; height: 20px; margin: 5px; text-align: center;">1108</div> <div style="border: 1px solid black; width: 40px; height: 20px; margin: 5px;"></div> <div style="border: 1px solid black; width: 40px; height: 20px; margin: 5px;"></div> <div style="border: 1px solid black; width: 40px; height: 20px; margin: 5px;"></div> </div> <p style="text-align: center; margin: 5px 0;">This context 1107</p> <div style="display: flex; justify-content: space-around; align-items: center;"> <div style="border: 1px solid black; width: 40px; height: 20px; margin: 5px;"></div> <div style="border: 1px solid black; width: 40px; height: 20px; margin: 5px;"></div> <div style="border: 1px solid black; width: 40px; height: 20px; margin: 5px;"></div> <div style="border: 1px solid black; width: 40px; height: 20px; margin: 5px; text-align: center;">3</div> <div style="border: 1px solid black; width: 40px; height: 20px; margin: 5px;"></div> <div style="border: 1px solid black; width: 40px; height: 20px; margin: 5px;"></div> <div style="border: 1px solid black; width: 40px; height: 20px; margin: 5px;"></div> </div>										
Earlier	Covered by:	Contemporary	Physical relationships		Later than					
	Filled by: 1108		Feature Label:			Covers:				
	Cut by:		Includes:			Fill of:				
	Butted by:		Same as:			Cuts: 3				
Butts:										
Interpretation and discussion:										
			Internal	External <input checked="" type="checkbox"/>	Structural					
GRAVE OF A YOUNG PERSON, IMMEDIATELY NEAR OTHER SIMILAR GRAVES.										
Provisional date: ANGLO-SAXON AGE										
Registered Artefacts: <input checked="" type="checkbox"/>			Finds							
Environmental Samples: <input checked="" type="checkbox"/>			Specify anything not below							
			None <input checked="" type="checkbox"/>	Pot <input type="checkbox"/>	Bone <input type="checkbox"/>	CBM <input type="checkbox"/>	Flint <input type="checkbox"/>	Metal <input type="checkbox"/>	Glass <input type="checkbox"/>	Wood <input type="checkbox"/>
Completed by: EV	Date: 05/10/15	Checked by:		Date:						



Sketch of Profile/Plan



Levels

OD Highest: /

OD Lowest: /

OD Others: /

Other Information

Site Book References

/

Photo (film and photo number)

Digital: 100-7828, 100-7829

Black and White:

Colour:

Checked interpretation:

Basic Interpretation:

Basic Process:

CONTEXT RECORDING SHEET

SITE CODE: PBE 15	Location: AREA 1	Grid Ref: N/A	Type: FILL	Context No. 1108
-----------------------------	----------------------------	-------------------------	----------------------	----------------------------

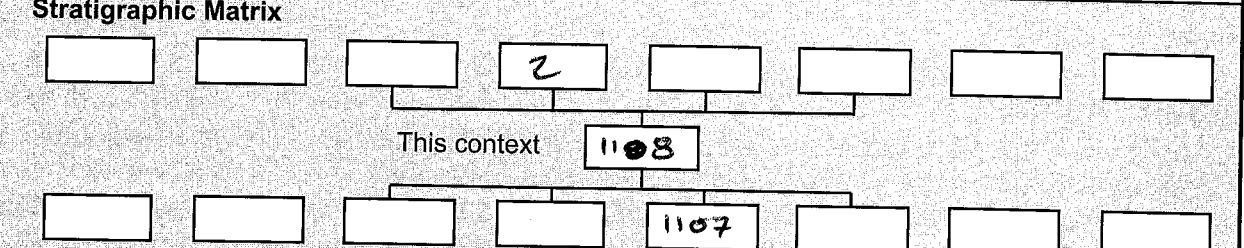
DEPOSIT: 1. Colour: 1. REDDISH BROWN 2. Composition/Particle size: 2. SANDY SILT 3. Compaction: 3. FRIABLE 4. Inclusions: 5. Horizon clarity: 6. Contamination risk: 4. 1% OF 10mm SUB ANGULAR STONES 7. Methods and conditions: 8. Other comments:	CUT: 1. Shape in plan 2. Corners 3. Sides 4. Base 5. Orientation 6. Other comments Draw profile overleaf
--	--

1% OF CHARCOAL

S. GOOD

6. MEDIUM 7. TROWEL

Plan No: GPS	Section No: 1854 186	Lgth: 1.60m	Width: 0.80m	Thickness/Depth: 0.10m
---------------------	---------------------------------------	--------------------	---------------------	-------------------------------



Earlier	Covered by: 2	Contemporary	Physical relationships	Later than	Covers:
	Filled by:		Feature Label:		Fill of: 1107
	Cut by:		Includes:		Cuts:
	Butted by:		Same as:		Butts:

Interpretation and discussion:	Internal	External <input checked="" type="checkbox"/>	Structural	Other
--------------------------------	----------	--	------------	-------

FILL OF A YOUNG PERSON GRAVE


Provisional date: **ANGLO-JAXON AGE**

Registered Artefacts: <input checked="" type="checkbox"/>	Finds: Specify anything not below																
Environmental Samples: 1100, 1101, 1102	<table style="width: 100%; border-collapse: collapse;"> <tr> <td>None</td> <td>Pot</td> <td>Bone</td> <td>CBM</td> <td>Flint</td> <td>Metal</td> <td>Glass</td> <td>Wood</td> </tr> <tr> <td><input checked="" type="checkbox"/></td> <td><input type="checkbox"/></td> <td><input type="checkbox"/></td> <td><input type="checkbox"/></td> <td><input type="checkbox"/></td> <td><input type="checkbox"/></td> <td><input type="checkbox"/></td> <td><input type="checkbox"/></td> </tr> </table>	None	Pot	Bone	CBM	Flint	Metal	Glass	Wood	<input checked="" type="checkbox"/>	<input type="checkbox"/>	<input type="checkbox"/>	<input type="checkbox"/>	<input type="checkbox"/>	<input type="checkbox"/>	<input type="checkbox"/>	<input type="checkbox"/>
None	Pot	Bone	CBM	Flint	Metal	Glass	Wood										
<input checked="" type="checkbox"/>	<input type="checkbox"/>	<input type="checkbox"/>	<input type="checkbox"/>	<input type="checkbox"/>	<input type="checkbox"/>	<input type="checkbox"/>	<input type="checkbox"/>										
Completed by: EV	Date: 25/10/15	Checked by:	Date:														



Context No. 1103

Sketch of Profile/Plan



See to [1102]

Levels

OD Highest: ✓	OD Lowest: ✓	OD Others: ✓
---------------	--------------	--------------

Other Information

✓

Site Book References

✓

Photo (film and photo number)

Digital: 100-7828, 100-7829

Black and White:

Colour:

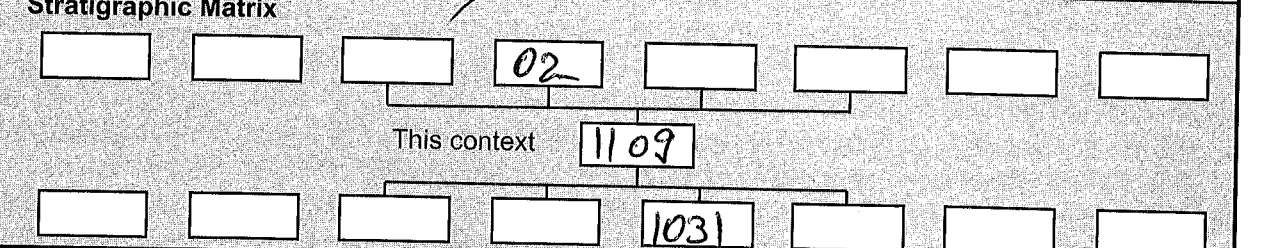
Checked interpretation:	Basic Interpretation:	Basic Process:
-------------------------	-----------------------	----------------

CONTEXT RECORDING SHEET

SITE CODE: PBE15	Location: AREA 1	Grid Ref:	Type: FILL	Context No. 1109
----------------------------	----------------------------	------------------	----------------------	----------------------------

DEPOSIT:		CUT:
1. Colour	1. mid greyish brown	1. Shape in plan
2. Composition/Particle size	2. silty sand	2. Corners
3. Compaction	3. moderate	3. Sides
4. Inclusions	4. rare fragments of heat affected	4. Base
5. Horizon clarity	rounded pebbles (sorted < 1%)	5. Orientation
6. Contamination risk	occasional charcoal lumps < 1% unsorted	6. Other comments
7. Methods and conditions		Draw profile overleaf
8. Other comments	5. moderate with subsoil subsoil	
	6. high - ploughing & disturbance	
	7. R&T: wet	

Plan No:	Section No: PROFILE ONLY	Lgth: 2.10m	Width: 0.6m	Thickness/Depth: 0.15m
----------	--------------------------	-------------	-------------	------------------------



Earlier	Covered by: 02 2 SUBSOIL	Contemporary	Physical relationships		Later than	
	Filled by:		Feature Label:			Covers:
	Cut by:		Includes:			Fill of: 1031
	Butted by:		Same as:			Cuts:
					Butts:	

Interpretation and discussion:	Internal <input checked="" type="checkbox"/>	External	Structural	Other
---------------------------------------	--	----------	------------	-------

Fill of base of grave. Heavy truncation by mechanical activity on or off & heavy trampling.

No artefacts recorded; No macroscopic evidence of skeletal remains.

Provisional date: ?	
---------------------	--

Registered Artefacts:	Finds
Environmental Samples: 103/1104/1105	Specify anything not below
	None <input checked="" type="checkbox"/> Pot <input type="checkbox"/> Bone <input type="checkbox"/> CBM <input type="checkbox"/> Flint <input type="checkbox"/> Metal <input type="checkbox"/> Glass <input type="checkbox"/> Wood <input type="checkbox"/>

Completed by: ML-J	Date: 05/10/15	Checked by:	Date:
--------------------	----------------	-------------	-------



Sketch of Profile/Plan



SEE 11031
 FOR PLAN & LOCATION

Levels

OD Highest:	OD Lowest:	OD Others
-------------	------------	-----------

Other Information

Site Book References

Photo (film and photo number)
 Digital: 100-7822; 100-7833
 Black and White:
 Colour:

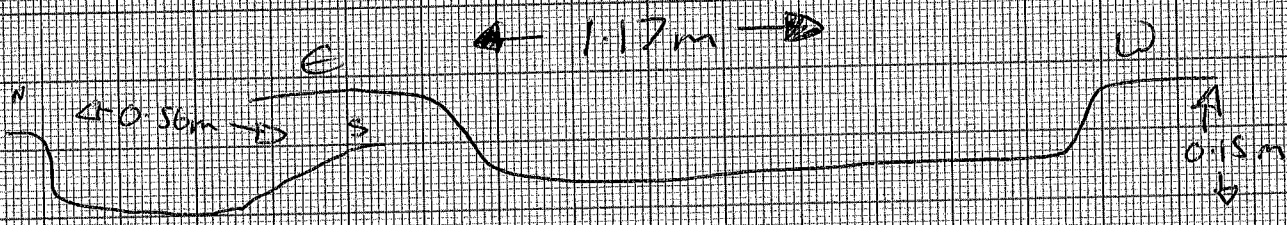
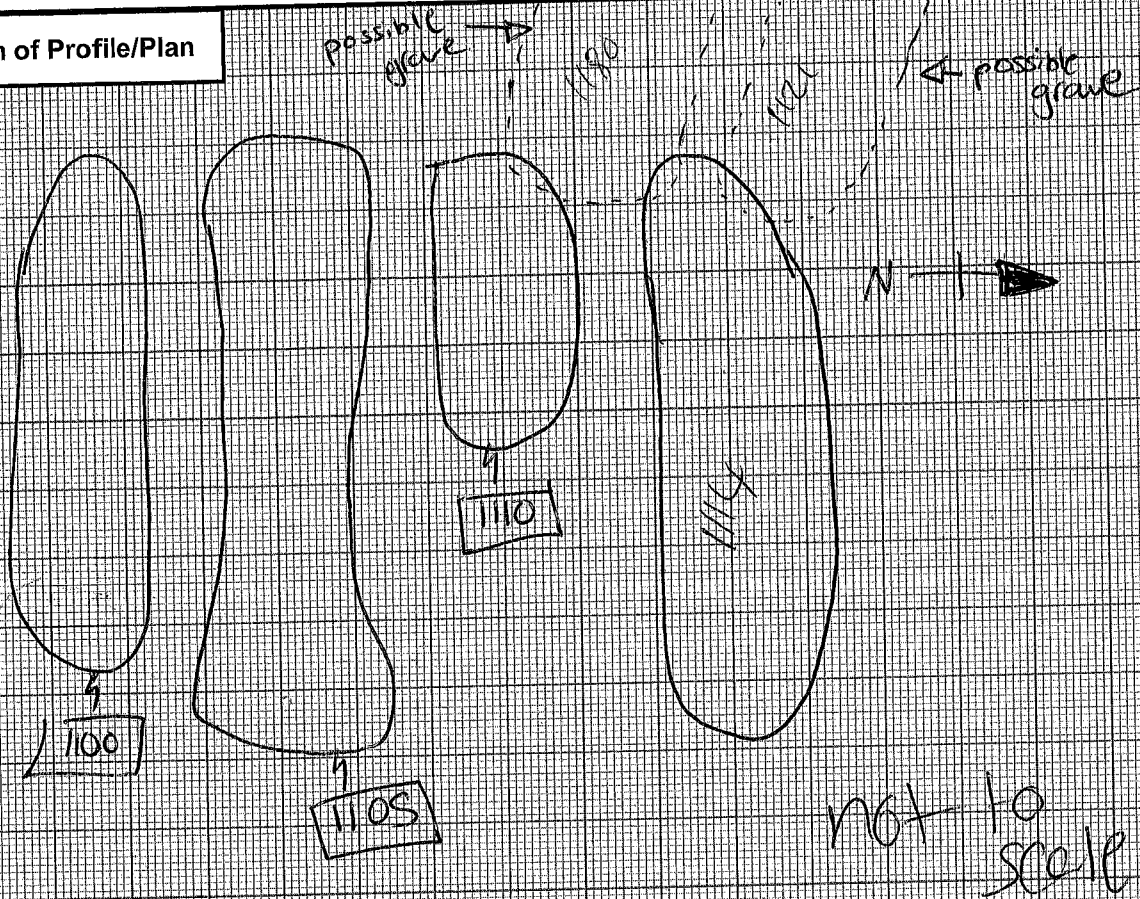
Checked interpretation:	Basic Interpretation:	Basic Process:
-------------------------	-----------------------	----------------

CONTEXT RECORDING SHEET

SITE CODE: PBEIS	Location: Area 1	Grid Ref:	Type: Cut	Context No. 1110						
DEPOSIT:			CUT:							
1. Colour	1. sub rectangular		1. Shape in plan							
2. Composition/Particle size	2. curved		2. Corners							
3. Compaction	3. Steep on south side, gradual on north		3. Sides							
4. Inclusions	4. flat		4. Base							
5. Horizon clarity	5. E to W		5. Orientation							
6. Contamination risk	6. cut of grave		6. Other comments							
7. Methods and conditions			Draw profile overleaf							
8. Other comments										
grave may already have cut number but not tagged.										
Plan No: GPS	Section No: 191 192	Lgth: 117m	Width: 0.56m	Thickness/ Depth: 0.15m						
Stratigraphic Matrix										
[]	[]	[]	[]	[]						
This context []										
[]	[]	[]	[]	[]						
[]										
Earlier	Covered by:	Contemporary	Physical relationships	Later than	Covers:					
	Filled by: 1111		Feature Label:		Fill of:					
	Cut by:		Includes:		Cuts: 3					
	Butted by:		Same as:		Butts:					
Interpretation and discussion:										
		Internal	External	Structural	Other					
cut of grave										
possible the grave of a child as it's small in comparison to the surrounding graves										
grave was possibly cut by 2 1 other grave in the next corner. needs investigating (112)										
Provisional date:										
Registered Artefacts:			Finds							
Environmental Samples: 1106, 1107, 1108			Specify anything not below							
			None	Pot	Bone	CBM	Flint	Metal	Glass	Wood
			<input checked="" type="checkbox"/>	<input type="checkbox"/>	<input type="checkbox"/>	<input type="checkbox"/>	<input type="checkbox"/>	<input type="checkbox"/>	<input type="checkbox"/>	<input type="checkbox"/>
Completed by: ES		Date: 5/10/15	Checked by:		Date:					

Cotswold Archaeology

Sketch of Profile/Plan



Levels

OD Highest: /

OD Lowest: /

OD Others: /

Other Information

Site Book References

Photo (film and photo number)

Digital:

Black and White:

Colour: 100-7830 & 100-7831

Checked interpretation:

Basic Interpretation:

Basic Process:

CONTEXT RECORDING SHEET

SITE CODE: **PBE15** Location: **Area 1** Grid Ref: Type: **Fill** Context No. **1111**

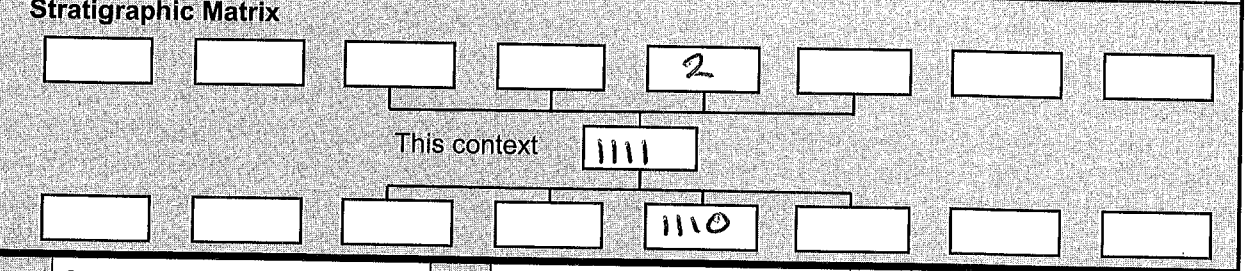
DEPOSIT:	<ol style="list-style-type: none"> 1. Colour: 1. mid grey brown 2. Composition/Particle size: 2. silty sand 3. Compaction: 3. friable 4. Inclusions: 4. Sl. charcoal 5. Horizon clarity: 5. good 6. Contamination risk: 5% sand stone 7. Methods and conditions: 8. Other comments: 	CUT:	<ol style="list-style-type: none"> 1. Shape in plan 2. Corners 3. Sides 4. Base 5. Orientation 6. Other comments <p><i>Draw profile overleaf</i></p>
----------	---	------	--

6. **100**

7. **trough**

8. **single fill of grave - shallow grave**

Plan No: **GPS** Section No: **191**
192 Lgth: **1.17m** Width: **0.56m** Thickness/Depth: **0.15m**



Earlier	Covered by: 2	Contemporary	Physical relationships	Later than	Covers:
	Filled by:		Feature Label:		Fill of: 1110
	Cut by:		Includes:		Cuts:
	Butted by:		Same as:		Butts:

Interpretation and discussion:

Single fill of grave

Internal External Structural Other

Provisional date:

Registered Artefacts:

Environmental Samples: **1106, 1107, 1108**

Finds						
None	Pot	Bone	CBM	Flint	Met	Specify anything not below
<input checked="" type="checkbox"/>	<input type="checkbox"/>	<input type="checkbox"/>	<input type="checkbox"/>	<input type="checkbox"/>	<input type="checkbox"/>	


Completed by: **ES** Date: **5/10/15** Checked by: Date:



Context No. 1111

Sketch of Profile/Plan

See context sheet



Levels

OD Highest: /

OD Lowest: /

OD Others: /

Other Information

Site Book References

Photo (film and photo number)

Digital:

Black and White:

Colour: 100-7830 & 100-7831

Checked interpretation:

Basic Interpretation:

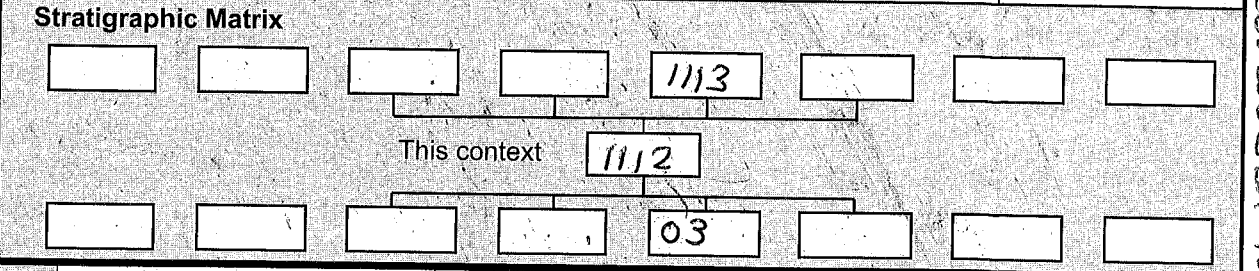
Basic Process:

CONTEXT RECORDING SHEET

SITE CODE: PBE15	Location: AREA 1	Grid Ref:	Type: CLT
			Context No. 1112

DEPOSIT: 1. Colour 2. Composition/Particle size 3. Compaction 4. Inclusions 5. Horizon clarity 6. Contamination risk 7. Methods and conditions 8. Other comments	1. Sub-rectangular 2. sharp rounded. 3. sharp, straight, vertical 4. sharp, flat. 5. west-east 6. fully excavated.	CUT: 1. Shape in plan 2. Corners 3. Sides 4. Base 5. Orientation 6. Other comments Draw profile overleaf
---	---	--

Plan No: GPS.	Section No: 194 195	Lgth: 2.24m	Width: 0.7m	Thickness/Depth: 0.33m
----------------------	--	--------------------	--------------------	-------------------------------



Earlier	Covered by:	Contemporary	Physical relationships	Later than	Covers:
	Filled by: 1113		Feature Label:		Fill of:
	Cut by:		Includes:		Cuts: 3
	Butted by:		Same as: [1015]		Butts:

Interpretation and discussion:	Internal	External	Structural	Other
--------------------------------	----------	----------	------------	-------


Cut is that of a grave aligned east-west roughly arranged in a row with other graves, to the north of 1007, 1008, 1009, 1010 + 1011.

Provisional date:

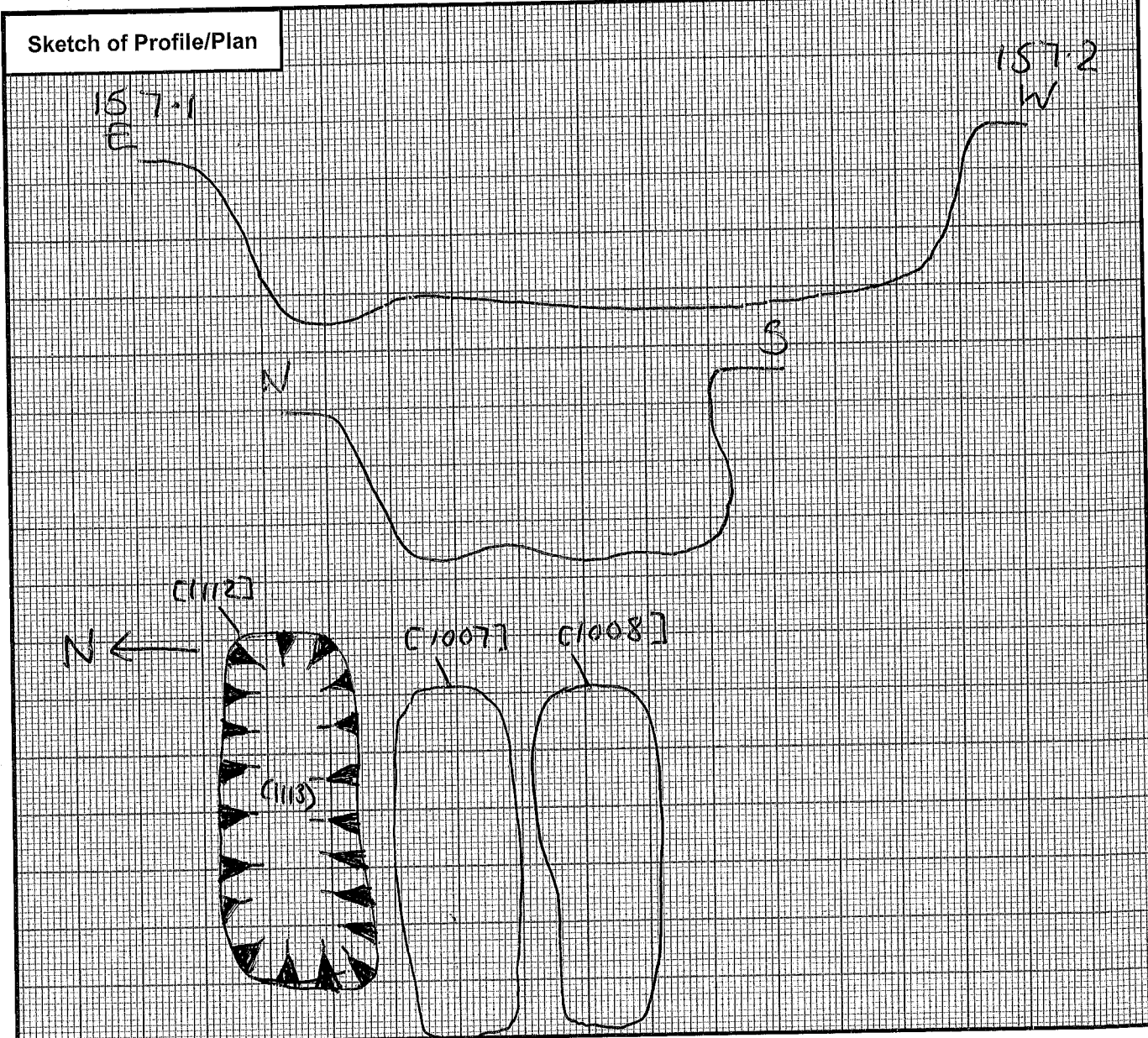
Registered Artefacts:	Finds
Environmental Samples:	Specify anything not below
	None <input checked="" type="checkbox"/> Pot <input type="checkbox"/> Bone <input type="checkbox"/> CBM <input type="checkbox"/> Flint <input type="checkbox"/> Metal <input type="checkbox"/> Glass <input type="checkbox"/> Wood <input type="checkbox"/>

Completed by: A.S.	Date: 5/10/15	Checked by:	Date:
---------------------------	----------------------	-------------	-------

MAY HAVE ALREADY BEEN PREVIOUSLY NUMBECOD



Sketch of Profile/Plan



Levels

OD Highest: /

OD Lowest: /

OD Others: /

Other Information

Site Book References

Photo (film and photo number)

Digital: 100-7836, 100-7837, 100-7838

Black and White:

Colour:

Checked interpretation:

Basic Interpretation:

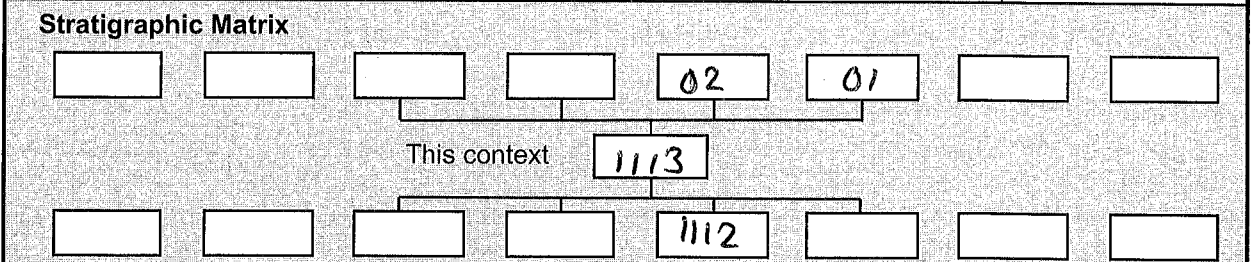
Basic Process:

CONTEXT RECORDING SHEET

SITE CODE: PBEIS	Location: AREA 1.	Grid Ref:	Type: FILL	Context No. 1113
----------------------------	-----------------------------	-----------	----------------------	----------------------------

DEPOSIT: 1. Colour 2. Composition/Particle size 3. Compaction 4. Inclusions 5. Horizon clarity 6. Contamination risk 7. Methods and conditions 8. Other comments	1. Mid greyish brown. 2. Silty sand 3. Frable 4. 1% charcoal, 10% 5mm-50mm sub-angular stones. 5. Good. 6. Low 7. Travel 8. Fully excavated.	CUT: 1. Shape in plan 2. Corners 3. Sides 4. Base 5. Orientation 6. Other comments Draw profile overleaf
---	---	--

Plan No: GPS	Section No: 194 195	Lgth: 2.24m	Width: 0.7m	Thickness/Depth: 0.33m
------------------------	--	-----------------------	-----------------------	----------------------------------



Earlier	Covered by: 02,01	Contemporary	Physical relationships	Later than	Covers:
	Filled by:		Feature Label:		Fill of: 1112
	Cut by:		Includes:		Cuts:
	Butted by:		Same as:		Butts:


Interpretation and discussion:	Internal	External	Structural	Other
--------------------------------	----------	----------	------------	-------

Fill(1113) is primary fill of grave cut [1112]. No human remains or artefacts were recovered from the fill though some charcoal was present throughout with no particular concentrations.


Provisional date: **/**

Registered Artefacts:	Finds
Environmental Samples: 1109, 1110, 1111	Specify anything not below None <input type="checkbox"/> Pot <input type="checkbox"/> Bone <input type="checkbox"/> CBM <input type="checkbox"/> Flint <input type="checkbox"/> Metal <input type="checkbox"/> Glass <input type="checkbox"/> Wood <input type="checkbox"/>

Completed by: A.S.	Date: 5/10/15	Checked by:	Date:
---------------------------	----------------------	-------------	-------



Sketch of Profile/Plan



Levels

OD Highest: / OD Lowest: / OD Others

Other Information

Site Book References

Photo (film and photo number)
Digital: 100-7836, 100-7837, 100-7838
Black and White:
Colour:

Checked interpretation:

Basic Interpretation:

Basic Process:

CONTEXT RECORDING SHEET

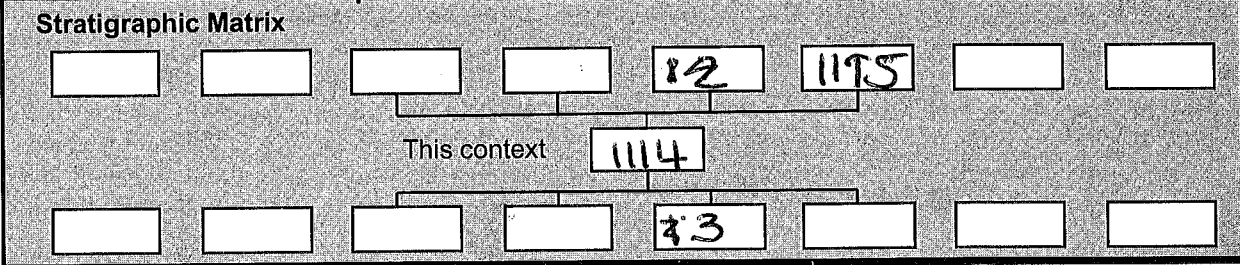
SITE CODE: PBEIS	Location: Area 1	Grid Ref:	Type: cut
			Context No. 1114

- DEPOSIT:**
1. Colour
 2. Composition/Particle size
 3. Compaction
 4. Inclusions
 5. Horizon clarity
 6. Contamination risk
 7. Methods and conditions
 8. Other comments

① Oval, irregular
 ② rounded, concave
 ③ angular, steep
 ④ Flat
 ⑤ east-west
 ⑥ Grave cut, appears to cut earlier graves in the west.

- CUT:**
1. Shape in plan
 2. Corners
 3. Sides
 4. Base
 5. Orientation
 6. Other comments
- Draw profile overleaf

Plan No: GPS	Section No: P6/197 156/198	Lgth: 2.19 1.229	Width: 0.81m
			Thickness/ Depth: 0.27



Earlier	Covered by:	Contemporary	Physical relationships	Later than	Covers:
	Filled by: 115		Feature Label:		Fill of:
	Cut by: 112		Includes:		Cuts: 3
	Butted by:		Same as:		Butts:

Interpretation and discussion: Internal External Structural Other

Grave cut. East-west alignment suggests Christian, dating late Roman - medieval. Appears to be cut ^{ting} by 2 other graves at the west end. (112)

Provisional date:

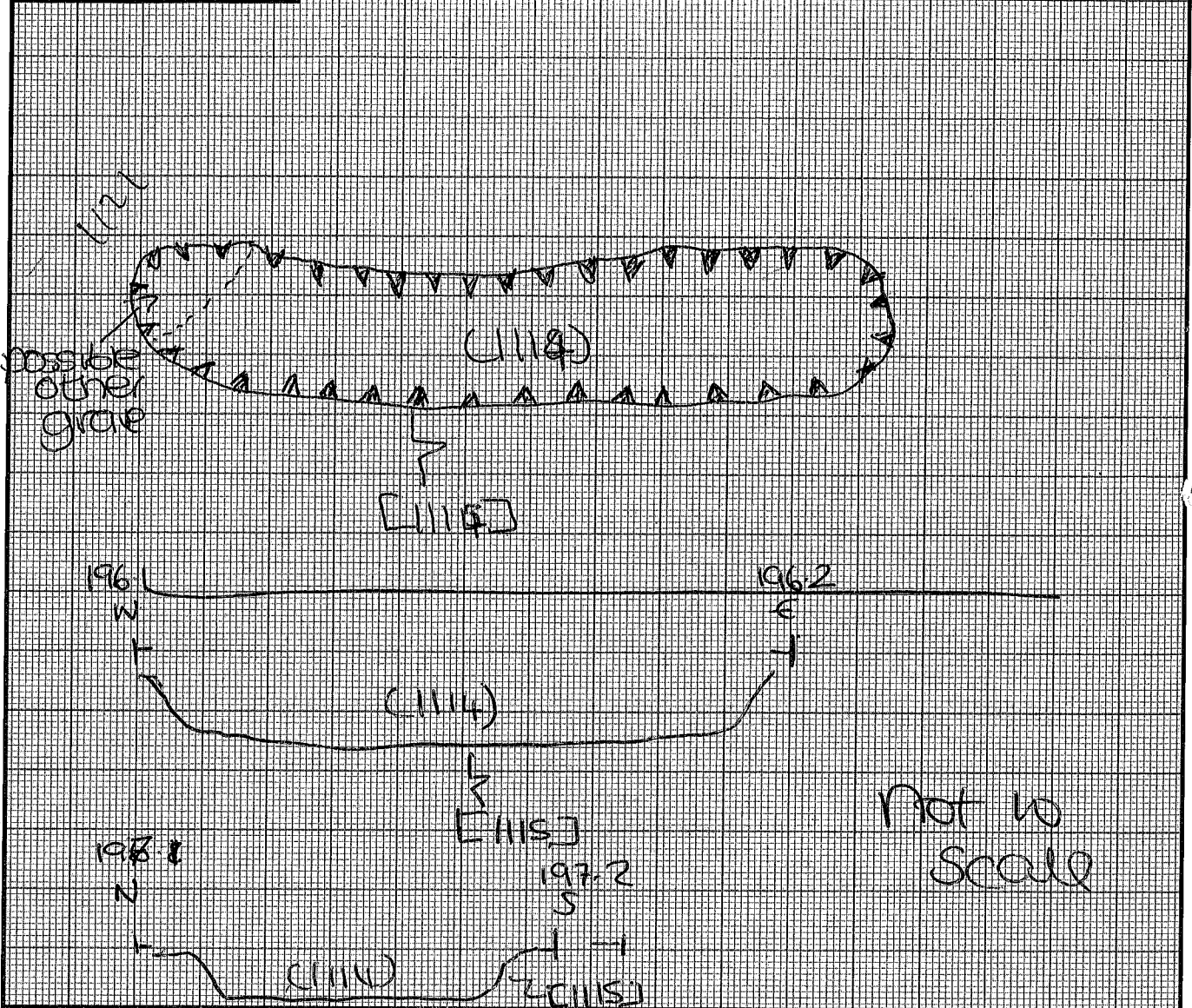
Registered Artefacts: 1 bag of flint	Findings: Specify anything not below																
Environmental Samples: 112, 113, 114	<table style="width: 100%; border: none;"> <tr> <td>None</td> <td>Pot</td> <td>Bone</td> <td>CBM</td> <td>Flint</td> <td>Metal</td> <td>Glass</td> <td>Wood</td> </tr> <tr> <td><input checked="" type="checkbox"/></td> <td><input type="checkbox"/></td> <td><input type="checkbox"/></td> <td><input type="checkbox"/></td> <td><input type="checkbox"/></td> <td><input type="checkbox"/></td> <td><input type="checkbox"/></td> <td><input type="checkbox"/></td> </tr> </table>	None	Pot	Bone	CBM	Flint	Metal	Glass	Wood	<input checked="" type="checkbox"/>	<input type="checkbox"/>	<input type="checkbox"/>	<input type="checkbox"/>	<input type="checkbox"/>	<input type="checkbox"/>	<input type="checkbox"/>	<input type="checkbox"/>
None	Pot	Bone	CBM	Flint	Metal	Glass	Wood										
<input checked="" type="checkbox"/>	<input type="checkbox"/>	<input type="checkbox"/>	<input type="checkbox"/>	<input type="checkbox"/>	<input type="checkbox"/>	<input type="checkbox"/>	<input type="checkbox"/>										

Completed by: KW	Date: 5/10/15	Checked by:	Date:
-------------------------	----------------------	-------------	-------



Context No.

Sketch of Profile/Plan



Levels

OD Highest:	OD Lowest:	OD Others
-------------	------------	-----------

Other Information

Site Book References

Photo (film and photo number)

Digital:

Black and White:

Colour: 100-7839, 7840, 7841, 7842, 7843


Checked interpretation:

Basic Interpretation:

Basic Process:

CONTEXT RECORDING SHEET

SITE CODE: pBEIS	Location: Areal	Grid Ref:	Type: fill	Context No. 1115						
DEPOSIT: 1. Colour: ① mid orangey brown 2. Composition/Particle size: ② sand 3. Compaction: ③ friable 4. Inclusions: ④ pebbles 1% > 2mm 5. Horizon clarity: ⑤ Good 6. Contamination risk: ⑥ moderate 7. Methods and conditions: ⑦ Trowel. 8. Other comments:			CUT: 1. Shape in plan 2. Corners 3. Sides 4. Base 5. Orientation 6. Other comments Draw profile overleaf							
Plan No: aps	Section No: 146/197 156/158	Lgth: 2.19	Width: 0.81	Thickness/ Depth: 0.27						
Stratigraphic Matrix <div style="display: flex; justify-content: space-around; align-items: center;"> <div style="border: 1px solid black; width: 40px; height: 20px; margin: 5px;"></div> <div style="border: 1px solid black; width: 40px; height: 20px; margin: 5px;"></div> <div style="border: 1px solid black; width: 40px; height: 20px; margin: 5px;"></div> <div style="border: 1px solid black; width: 40px; height: 20px; margin: 5px;"></div> <div style="border: 1px solid black; width: 40px; height: 20px; margin: 5px; text-align: center;">2</div> <div style="border: 1px solid black; width: 40px; height: 20px; margin: 5px;"></div> <div style="border: 1px solid black; width: 40px; height: 20px; margin: 5px;"></div> <div style="border: 1px solid black; width: 40px; height: 20px; margin: 5px;"></div> </div> <p style="text-align: center;">This context 1115</p> <div style="display: flex; justify-content: space-around; align-items: center;"> <div style="border: 1px solid black; width: 40px; height: 20px; margin: 5px;"></div> <div style="border: 1px solid black; width: 40px; height: 20px; margin: 5px;"></div> <div style="border: 1px solid black; width: 40px; height: 20px; margin: 5px;"></div> <div style="border: 1px solid black; width: 40px; height: 20px; margin: 5px;"></div> <div style="border: 1px solid black; width: 40px; height: 20px; margin: 5px; text-align: center;">1114</div> <div style="border: 1px solid black; width: 40px; height: 20px; margin: 5px;"></div> <div style="border: 1px solid black; width: 40px; height: 20px; margin: 5px;"></div> <div style="border: 1px solid black; width: 40px; height: 20px; margin: 5px;"></div> </div>										
Earlier	Covered by: 2	Contemporary	Physical relationships		Later than					
	Filled by:		Feature Label:			Covers:				
	Cut by:		Includes:			Fill of: 1114				
	Butted by:		Same as:			Cuts: Butts:				
Interpretation and discussion:			Internal	External	Structural	Other				
Primary fill of grave cut [1114]. Cracked pebbles located within along with flint.										
Provisional date: /										
Registered Artefacts: 1x bag flint			Finds Specify anything not below:							
Environmental Samples: 1112, 1113, 1114			None	Pot	Bone	CBM	Flint	Metal	Glass	Wood
Completed by: KW			Date: 5/10/15		Checked by:		Date:			



Context No.

Sketch of Profile/Plan

See context
sheet
[] [] [] [] []

Levels

OD Highest:

OD Lowest:

OD Others

Other Information

Site Book References

Photo (film and photo number)

Digital:

Black and White:

Colour:

100 - 7839, - 7843

Checked interpretation:

Basic Interpretation:

Basic Process:

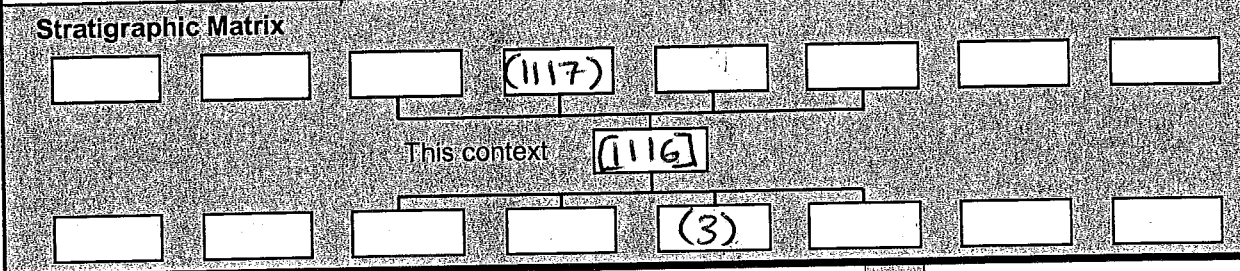
CONTEXT RECORDING SHEET

SITE CODE: PBE 15	Location:	Grid Ref:	Type: Cut	Context No. [1116]
-----------------------------	-----------	-----------	---------------------	------------------------------

DEPOSIT: 1. Colour 2. Composition/Particle size 3. Compaction 4. Inclusions 5. Horizon clarity 6. Contamination risk 7. Methods and conditions 8. Other comments	1. RECTANGULAR 2. N/A 3. IMPERCEPTABLE, VERTICAL. SYMMETRICAL, VERTICAL 4. SHARP, FLAT 5. EAST - WEST	CUT: 1. Shape in plan 2. Corners 3. Sides 4. Base 5. Orientation 6. Other comments Draw profile overleaf
---	--	--

6. GRAVE CUT [1116] LOOKS TO HAVE SUFFERED PLOUGH DAMAGE AS TRUNCATED ON SOUTH SIDE. SOME ROOT DISTURBANCE ON THE BASE.

Plan No: GPS	Section No: 198, 199	Lgth: 2.10m	Width: 0.77m	Thickness/ Depth: 0.13m
------------------------	--------------------------------	-----------------------	------------------------	--------------------------------------



Earlier	Covered by: (2)	Contemporary	Physical relationships		Later than	Covers:
	Filled by: (1117)		Feature Label:			Fill of:
	Cut by:		Includes:			Cuts: (3)
	Butted by:		Same as: [1019]			Butts:

Interpretation and discussion:	Internal	External	Structural	Other
CUT OF GRAVE [1116] TRUNCATED BY PLOUGHING ON SOUTH SIDE. SOME ROOT DAMAGE ON BASE				

Provisional date: **POST ROMAN**

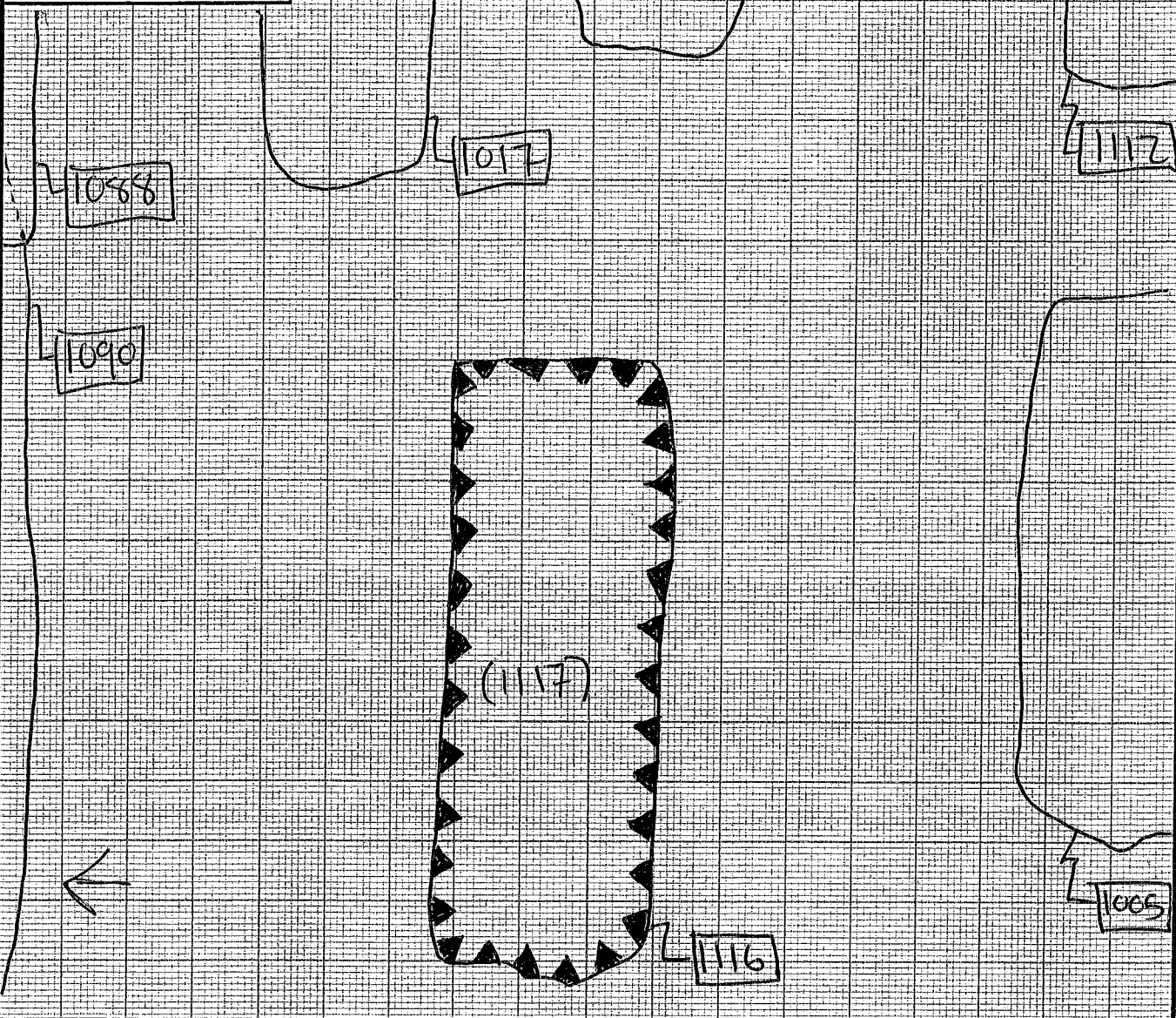
Registered Artefacts: _____	Finds <input type="checkbox"/> None <input checked="" type="checkbox"/> Pot <input type="checkbox"/> Bone <input type="checkbox"/> CBM <input type="checkbox"/> Flint <input type="checkbox"/> Metal <input type="checkbox"/> Glass <input type="checkbox"/> Wood
Environmental Samples: _____	Specify anything not below
Completed by: VP	Date: 6.10.15
Checked by: _____	Date: _____

MAY HAVE BEEN PREVIOUSLY NUMBERED



Context No. 116

Sketch of Profile/Plan



Levels

OD Highest: _____ OD Lowest: _____ OD Others _____

Other Information

Site Book References

Photo (film and photo number)
 Digital: 100-7844 TO 100-7847
 Black-and-White:
 Colour:-

Checked interpretation:

Basic Interpretation:

Basic Process:

CONTEXT RECORDING SHEET

SITE CODE: PBE 15	Location:	Grid Ref:	Type: FILL	Context No. (1117)
-----------------------------	-----------	-----------	----------------------	------------------------------

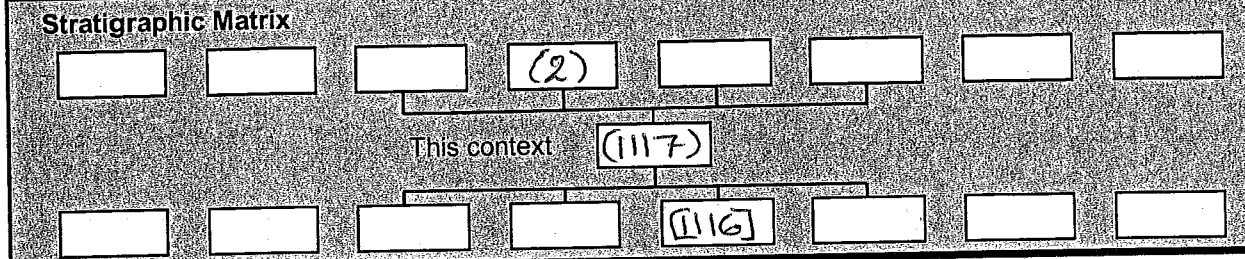
DEPOSIT: 1. Colour 2. Composition/Particle size 3. Compaction 4. Inclusions 5. Horizon clarity 6. Contamination risk 7. Methods and conditions 8. Other comments	<p>1. LIGHT BROWNISH GREY</p> <p>2. 3 MEDIUM SAND</p> <p>3. LOOSE</p> <p>4. H. 5% 4cm STONE, SUB-ANGULAR, POORLY SORTED, 1% 2cm CHARCOAL-ANGULAR, POORLY SORTED.</p> <p>5. GOOD</p>	CUT: 1. Shape in plan 2. Corners 3. Sides 4. Base 5. Orientation 6. Other comments Draw profile overleaf
---	--	--

6. **LOW**

7. **TROWEL**

8. **FILL (1117) OF GRAVE CONTAINED A FEW STONES AND FLECKS OF CHARCOAL**

Plan No: GPS	Section No: 198, 199	Lgth: 2.10 m	Width: 0.77m	Thickness/Depth: 0.13m
------------------------	--------------------------------	------------------------	------------------------	----------------------------------



Earlier	Covered by: (2)	Contemporary	Physical relationships	Later than	Covers: (3)
	Filled by:		Feature Label:		Fill of: (1116)
	Cut by:		Includes:		Cuts:
	Butted by:		Same as:		Butts:

Interpretation and discussion:	Internal	External	Structural	Other
<p>FILL (1117) OF GRAVE CUT (1116) CONTAINED A FEW STONES AND CHARCOAL FLECKS. NATURAL WAS NOT COMPLETELY UNIFORM ON THE BASE - A YELLOW SEAM OF SOFT SAND BETWEEN THE SOLID RED.</p>				

Provisional date: **POST ROMAN**

Registered Artefacts:	Finds
Environmental Samples: 1153, 1154, 1155	Specify anything not below
	<input checked="" type="checkbox"/> None <input type="checkbox"/> Pot <input type="checkbox"/> Bone <input type="checkbox"/> CBM <input type="checkbox"/> Flint <input type="checkbox"/> Metal <input type="checkbox"/> Glass <input type="checkbox"/> Wood
Completed by: VP	Date: 6.10.15
Checked by:	Date:





Context No. (1117)


Sketch of Profile/Plan

SEE CONTEXT SHEET
1116


Levels

OD Highest: 

OD Lowest: 

OD Others: 

Other Information



Site Book References

Photo (film and photo number)

Digital: 100-7844 To 100-7847

Black-and-White:

Colour: 

Checked interpretation:

Basic Interpretation:

Basic Process:

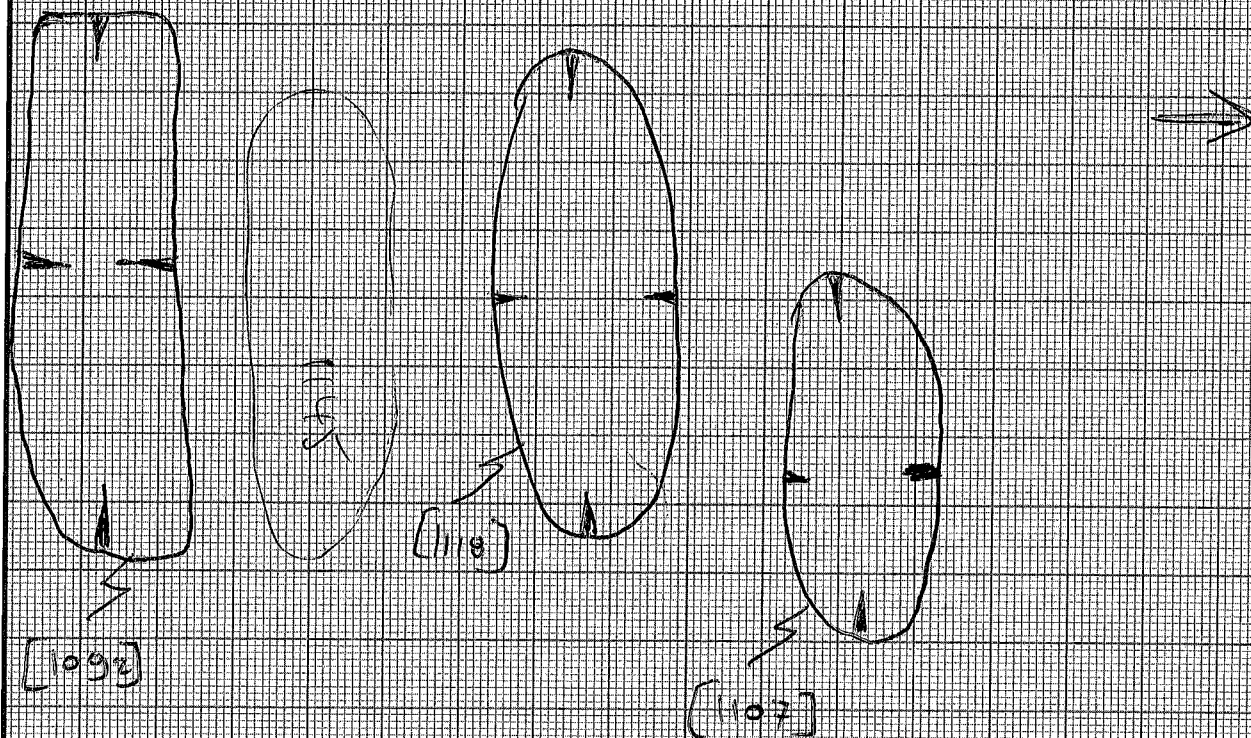
CONTEXT RECORDING SHEET

SITE CODE: PBE 15	Location: AREA 1	Grid Ref: N/A	Type: CUT	Context No. 1118																								
DEPOSIT: 1. Colour: 1. OVAL 2. Composition/Particle size: 2. ROUNDED 3. Compaction: 4. Inclusions: 5. Horizon clarity: 3. SHARP / CONCAVE / STEEP 6. Contamination risk: 4. FLAT 7. Methods and conditions: 8. Other comments: 5. EAST / WEST			CUT: 1. Shape in plan 2. Corners 3. Sides 4. Base 5. Orientation 6. Other comments Draw profile overleaf																									
6. MAYBE THIS CUT HAD ANOTHER NUMBER, WHEN IT WAS FIRST GPS SURVEYED																												
Plan No: GPS	Section No: 203 + 204	Lgth: 1.95m	Width: 0.68m	Thickness/Depth: 0.12m																								
Stratigraphic Matrix <table style="width: 100%; border-collapse: collapse;"> <tr> <td style="border: 1px solid black; width: 15%;"></td> <td style="border: 1px solid black; width: 15%;"></td> <td style="border: 1px solid black; width: 15%;"></td> <td style="border: 1px solid black; width: 15%; text-align: center;">1119</td> <td style="border: 1px solid black; width: 15%;"></td> <td style="border: 1px solid black; width: 15%;"></td> <td style="border: 1px solid black; width: 15%;"></td> <td style="border: 1px solid black; width: 15%;"></td> </tr> <tr> <td colspan="3"></td> <td style="text-align: center;">This context</td> <td style="border: 1px solid black; text-align: center;">1118</td> <td colspan="3"></td> </tr> <tr> <td colspan="3"></td> <td></td> <td style="border: 1px solid black; text-align: center;">3</td> <td colspan="3"></td> </tr> </table>								1119								This context	1118								3			
			1119																									
			This context	1118																								
				3																								
Earlier	Covered by:	Contemporary	Physical relationships	Later than	Covers:																							
	Filled by: 1119, 1120		Feature Label:		Fill of:																							
	Cut by:		Includes:		Cuts: 3																							
	Butted by:		Same as:		Butts:																							
Interpretation and discussion:			Internal	External	Structural	Other																						
GRAVE CUT OF A SIMPLE GRAVE, PROBABLY OF AN ADULT. (LITTLE PIECES OF BONES FINDS)																												
Provisional date:			ANGLO-SAXON AGE																									
Registered Artefacts:			Finds Specify anything not below None Pot Bone CBM Flint Metal Glass Wood <input checked="" type="checkbox"/> <input type="checkbox"/> <input type="checkbox"/> <input type="checkbox"/> <input type="checkbox"/> <input type="checkbox"/> <input type="checkbox"/> <input type="checkbox"/>																									
Environmental Samples:																												
Completed by: GV		Date:	Checked by:		Date:																							



Sketch of Profile/Plan

PLAN OF GRAVE [1118]
 AND ITS RELATIONSHIP



Levels

OD Highest: /

OD Lowest: /

OD Others: /

Other Information

Site Book References

Photo (film and photo number)

Digital: 100-7848, 100-7849

Black and White:

Colour:

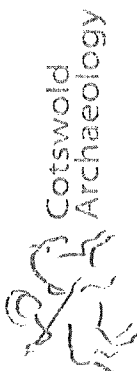
Checked interpretation:

Basic Interpretation:

Basic Process:

CONTEXT RECORDING SHEET

SITE CODE: POE 15	Location: AREA 1	Grid Ref: N/A	Type: FILL	Context No. 1119	
DEPOSIT:		CUT:			
1. Colour	1. REDDISH BROWN			1. Shape in plan	
2. Composition/Particle size	2. SANDY SILT			2. Corners	
3. Compaction	3. FRIABLE			3. Sides	
4. Inclusions	4. 1/2 OF SUB ANGULAR STONES > 5mm			4. Base	
5. Horizon clarity	5. GOOD			5. Orientation	
6. Contamination risk	6. LOW			6. Other comments	
7. Methods and conditions	7. TROWEL			Draw profile overleaf	
8. Other comments					
Plan No: GPS Section No: 203 + 204 Lgth: 1.95m Width: 0.68m Thickness/Depth: 0.12m					
Stratigraphic Matrix					
Covered by: 2		Physical relationships		Covers: 1120	
Earlier	Filled by:	Contemporary	Feature Label:	Later than	Fill of: 1118
	Cut by:		Includes:		Cuts:
	Butted by:		Same as:		Butts:
Interpretation and discussion: Internal External Structural Other					
UNIQUE FILL OF A GRAVE, PROBABLY OF AN ADULT.					
Provisional date: ANGLO-SAXON AGE					
Registered Artefacts: /			Finds Specify anything not below		
Environmental Samples: 1115, 1116, 1117			None <input type="checkbox"/> Pot <input type="checkbox"/> Bone <input checked="" type="checkbox"/> CBM <input type="checkbox"/> Flint <input type="checkbox"/> Metal <input type="checkbox"/> Glass <input type="checkbox"/> Wood <input type="checkbox"/>		
Completed by: EV		Date: 06/10/15		Checked by:	
				Date:	



Context No. 1119

Sketch of Profile/Plan

See To [1118]

Levels

OD Highest: /

OD Lowest: /

OD Others /

Other Information

/

Site Book References

/

Photo (film and photo number)

Digital: 100-7848, 10077849

Black and White:

Colour:

Checked interpretation:

Basic Interpretation:

Basic Process:

SKELETON RECORDING SHEET

COTSWOLD ARCHAEOLOGY



Site Code: PBE 15	Area: 1	Grid Ref: N/A	Set No: 1118	Context No: 1120	
Sample Nos: 1115 + 1116 + 1117	Grave cut: 1118	Grave fills: 1119		Coffin No:	
Grave type: Simple <input checked="" type="checkbox"/> Coffin <input type="checkbox"/> Short cist <input type="checkbox"/> Long cist <input type="checkbox"/> Other: _____					
Skeleton diagram: 					
Position: Supine <input checked="" type="checkbox"/> Prone <input type="checkbox"/> Extended <input type="checkbox"/> Crouched <input type="checkbox"/> Flexed <input type="checkbox"/> L side <input type="checkbox"/> R side <input type="checkbox"/>					
Preservation: Excellent <input type="checkbox"/> Very good <input type="checkbox"/> Good <input type="checkbox"/> Moderate <input type="checkbox"/> Poor <input checked="" type="checkbox"/> Destroyed <input checked="" type="checkbox"/>					
Drawing Nos:	Length:	Width (max):			
Stratigraphic Matrix <div style="display: flex; justify-content: space-around; align-items: center;"> <div style="border: 1px solid black; width: 30px; height: 30px; margin: 5px;"></div> <div style="border: 1px solid black; width: 30px; height: 30px; margin: 5px;"></div> <div style="border: 1px solid black; width: 30px; height: 30px; margin: 5px;"></div> <div style="border: 1px solid black; width: 30px; height: 30px; margin: 5px;"></div> <div style="border: 1px solid black; width: 30px; height: 30px; margin: 5px;"></div> <div style="border: 1px solid black; width: 30px; height: 30px; margin: 5px; text-align: center;">1119</div> <div style="border: 1px solid black; width: 30px; height: 30px; margin: 5px;"></div> <div style="border: 1px solid black; width: 30px; height: 30px; margin: 5px;"></div> <div style="border: 1px solid black; width: 30px; height: 30px; margin: 5px;"></div> <div style="border: 1px solid black; width: 30px; height: 30px; margin: 5px;"></div> <div style="border: 1px solid black; width: 30px; height: 30px; margin: 5px;"></div> </div> <p style="text-align: center;">This context is 1120</p> <div style="display: flex; justify-content: space-around; align-items: center;"> <div style="border: 1px solid black; width: 30px; height: 30px; margin: 5px;"></div> <div style="border: 1px solid black; width: 30px; height: 30px; margin: 5px;"></div> <div style="border: 1px solid black; width: 30px; height: 30px; margin: 5px;"></div> <div style="border: 1px solid black; width: 30px; height: 30px; margin: 5px;"></div> <div style="border: 1px solid black; width: 30px; height: 30px; margin: 5px;"></div> <div style="border: 1px solid black; width: 30px; height: 30px; margin: 5px; text-align: center;">1118</div> <div style="border: 1px solid black; width: 30px; height: 30px; margin: 5px;"></div> <div style="border: 1px solid black; width: 30px; height: 30px; margin: 5px;"></div> <div style="border: 1px solid black; width: 30px; height: 30px; margin: 5px;"></div> <div style="border: 1px solid black; width: 30px; height: 30px; margin: 5px;"></div> </div>					
Physical relationships					
Earlier	Covered by: 1119	Contemporary with	Part of:	Later than	Covers: 1118 3, 1118
	Cut by:		Same as:		Cuts:
Associated foetus: _____ Associated child: _____ Associated adult: _____					
Orientation: 	Field diagram: 				
Registered Artefacts (number and type)					

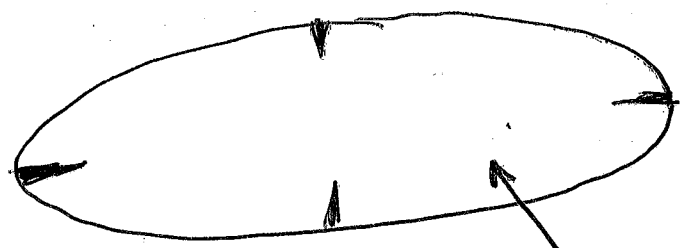
Levels

OD Skull	OD Sacrum	OD Feet	OD Others
----------	-----------	---------	-----------

- Position of:**
1. Skull
 2. Left arm
 3. Right arm
 4. Left hand
 5. Right hand
 6. Left leg
 7. Right leg
 8. Left foot
 9. Right foot

Description:

Annotated sketch drawing:



FRAGMENTS OF BONES

Provisional date: ANGLI-SAXON AGE

Photo (film and photo number)

Black and white: _____ Colour slide: _____
Digital: _____

Provisional Period: _____ Group: _____ Initials and date: EV 06/10/15

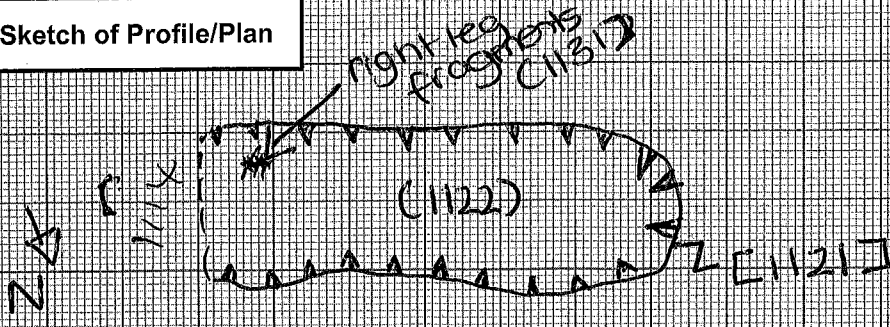
CONTEXT RECORDING SHEET

SITE CODE: PBEIS	Location: Area 1	Grid Ref:	Type: Cut	Context No. H1121	
DEPOSIT: 1. Colour 2. Composition/Particle size 3. Compaction 4. Inclusions 5. Horizon clarity 6. Contamination risk 7. Methods and conditions 8. Other comments	① Oval, irregular ② rounded, concave ③ steep, angular (east is missing due to it cutting/being cut by C1114) ④ flat ⑤ east-west orientation ⑥ fully excavated.			CUT: 1. Shape in plan 2. Corners 3. Sides 4. Base 5. Orientation 6. Other comments Draw profile overleaf	
	Plan No: CPS Section No: 201/202 Lgth: 2.35m Width: 0.72m Thickness/Depth: 0.26m				
	Stratigraphic Matrix				
	<pre> graph TD 1131[1131] --- 1121[1121] 1121 --- 3[3] </pre>				
	Earlier		Contemporary	Later than	
	Covered by:		Physical relationships		Covers:
Filled by:	1131, 1122	Feature Label:		Fill of:	
Cut by:		Includes:		Cuts: 3 / 1114	
Butted by:		Same as:		Butts:	
Interpretation and discussion:			Internal	External	
			Structural	<u>Other</u>	
cut of grave. human remains discovered within.					
Provisional date: _____					
Registered Artefacts: _____			Finds Specify anything not below: _____		
Environmental Samples: _____			None <input checked="" type="checkbox"/> Pot <input type="checkbox"/> Bone <input type="checkbox"/> CBM <input type="checkbox"/> Flint <input type="checkbox"/> Metal <input type="checkbox"/> Glass <input type="checkbox"/> Wood <input type="checkbox"/>		
Completed by: KW		Date: 6/10/15		Checked by: _____	
				Date: _____	



Context No.

Sketch of Profile/Plan



Levels

OD Highest:

OD Lowest:

OD Others

Other Information

Site Book References

Photo (film and photo number)

Digital: 100-7861, 7862, 7863

Black and White:

Colour:

Checked interpretation:

Basic Interpretation:

Basic Process:

CONTEXT RECORDING SHEET

SITE CODE: PBEIS	Location: Areal	Grid Ref:	Type: ful	Context No. 1122						
DEPOSIT: 1. Colour 2. Composition/Particle size 3. Compaction 4. Inclusions 5. Horizon clarity 6. Contamination risk 7. Methods and conditions 8. Other comments	① mid orangish brown			CUT: 1. Shape in plan 2. Corners 3. Sides 4. Base 5. Orientation 6. Other comments Draw profile overleaf						
	② sand									
	③ friable									
	④ small pebbles 72mm 1x									
	⑤ Good									
	⑥ low									
	⑦ trowel									
	⑧ Human remains recovered									
Plan No: CPS	Section No: 201/202	Lgth: 2.35	Width: 0.72	Thickness/ Depth: 0.26						
Stratigraphic Matrix <div style="display: flex; justify-content: space-around; align-items: center;"> <div style="border: 1px solid black; width: 40px; height: 20px;"></div> <div style="border: 1px solid black; width: 40px; height: 20px;"></div> <div style="border: 1px solid black; width: 40px; height: 20px;"></div> <div style="border: 1px solid black; width: 40px; height: 20px; text-align: center;">2</div> <div style="border: 1px solid black; width: 40px; height: 20px;"></div> <div style="border: 1px solid black; width: 40px; height: 20px;"></div> <div style="border: 1px solid black; width: 40px; height: 20px;"></div> </div> <p style="text-align: center;">This context 1122</p> <div style="display: flex; justify-content: space-around; align-items: center;"> <div style="border: 1px solid black; width: 40px; height: 20px;"></div> <div style="border: 1px solid black; width: 40px; height: 20px;"></div> <div style="border: 1px solid black; width: 40px; height: 20px;"></div> <div style="border: 1px solid black; width: 40px; height: 20px; text-align: center;">1131</div> <div style="border: 1px solid black; width: 40px; height: 20px;"></div> <div style="border: 1px solid black; width: 40px; height: 20px;"></div> <div style="border: 1px solid black; width: 40px; height: 20px;"></div> </div>										
Earlier	Covered by: 2	Contemporary	Physical relationships		Covers: 1131					
	Filled by:		Feature Label:	Fill of: 1121						
	Cut by:		Includes:	Cuts:						
	Butted by:		Same as:	Butts:						
Interpretation and discussion:			Internal	External	Structural	Other				
ful of grave. Covers [1131] [1131], possible right leg.										
Provisional date: /										
Registered Artefacts:			Find Specify anything not below							
Environmental Samples: 1118, 1119, 1120			None	Pot	Bone	CBM	Flint	Metal	Glass	Wood
Completed by: KW			Date: 6/10/15		Checked by:		Date:			



Context No.

Sketch of Profile/Plan

See context
sheet
[1121]

Levels

OD Highest: /

OD Lowest: /

OD Others /

Other Information

Site Book References

Photo (film and photo number)

Digital: 100-7861, 7862, 7863

Black and White: /

Colour: /

Checked interpretation:

Basic Interpretation:

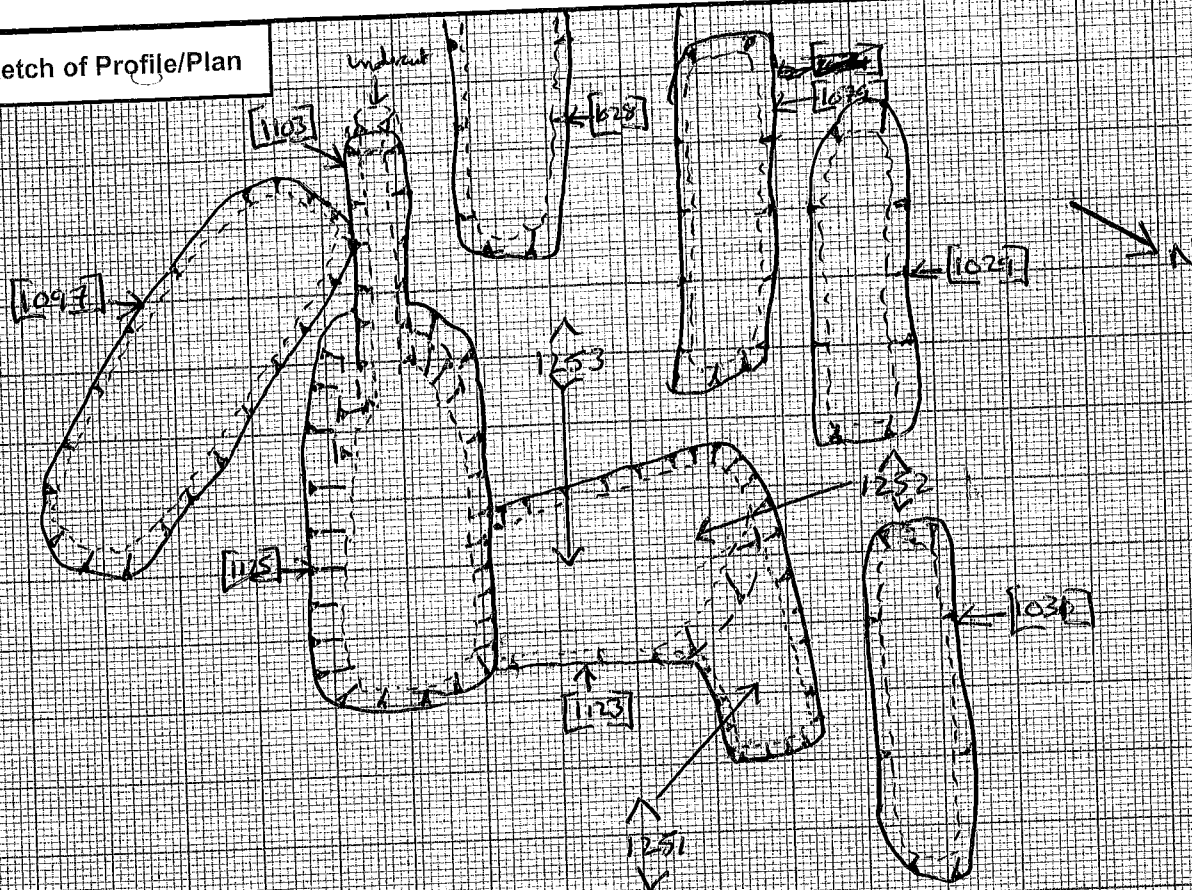
Basic Process:

CONTEXT RECORDING SHEET

SITE CODE: PBEIS	Location:	Grid Ref:	Type: Cut	Context No. 1123																								
DEPOSIT:			CUT:																									
1. Colour	1. L Shaped linear, 90° return			1. Shape in plan																								
2. Composition/Particle size	2. Slightly rainworn			2. Corners																								
3. Compaction	3. Steep SW side 80°, other sides steep but quite shallow 70°			3. Sides																								
4. Inclusions	4. Slightly uneven but broadly flat. The NW → SE longitudinal length is deeper than the NE → SW aligned section.			4. Base																								
5. Horizon clarity	5. long length SE side → SWNW then returns to the NE			5. Orientation																								
6. Contamination risk				6. Other comments																								
7. Methods and conditions				Draw profile overleaf																								
8. Other comments																												
Plan No: G-P-S	Section No: 288 289	Lgth: Extent 1.95m	Width: 0.80m	Thickness/ Depth: max 0.15m																								
Stratigraphic Matrix																												
<table border="1" style="width: 100%; border-collapse: collapse;"> <tr> <td style="width: 15%;"></td> <td style="width: 15%;"></td> <td style="width: 15%; text-align: center;">(1124)</td> <td style="width: 15%;"></td> <td style="width: 15%;"></td> <td style="width: 15%;"></td> <td style="width: 15%;"></td> <td style="width: 15%;"></td> </tr> <tr> <td colspan="3" style="text-align: center;">This context</td> <td colspan="3" style="text-align: center;">[1123]</td> <td colspan="2"></td> </tr> <tr> <td style="width: 15%;"></td> <td style="width: 15%;"></td> <td style="width: 15%; text-align: center;">(3)</td> <td style="width: 15%;"></td> <td style="width: 15%;"></td> <td style="width: 15%;"></td> <td style="width: 15%;"></td> <td style="width: 15%;"></td> </tr> </table>							(1124)						This context			[1123]							(3)					
		(1124)																										
This context			[1123]																									
		(3)																										
Covered by:		Contemporary	Physical relationships		Covers:																							
Filled by: (1124)			Feature Label:		Fill of:																							
Cut by:			Includes:		Cuts: (3)																							
Butted by:			Same as:		Butts:																							
Earlier					Later than																							
Interpretation and discussion:					Internal	External	Structural <input checked="" type="checkbox"/>	Other																				
<p>L Shaped feature. The feature has been truncated by grave cut [1125] on the SE. [1123] is not seen to extend beyond the grave cut on the SE side. In plan as to what this feature is. It seems probable that it is 2 intersecting graves one N→S and the other broadly W→E. No other N→S graves have been found on the site. Also there was no differentiation in the fill. The fill is homogeneous along all its length and</p>																												
Provisional date: Roman? dark age?																												
Registered Artefacts:				Finds																								
Environmental Samples:				Specify anything not below:																								
				None	Pot	Bone	CBM	Flint	Metal	Glass	Wood																	
				<input type="checkbox"/>	<input type="checkbox"/>	<input type="checkbox"/>	<input type="checkbox"/>	<input type="checkbox"/>	<input type="checkbox"/>	<input type="checkbox"/>	<input type="checkbox"/>																	
Completed by: J.A				Date: 13/10/15		Checked by:		Date:																				

Cotswold Archaeology

Sketch of Profile/Plan



See (1124) for Section.

Levels

OD Highest:

OD Lowest:

OD Others

Other Information the return to the NE. Therefore it has been called as one event. The only logical explanation is that it is a beam slot/post bench. However there are no other beam slots within the locality. It is possible that they were cut higher up and have been truncated away. Only the base of graves seem to survive so this is a possibility. Beam Slot / Post bench.

Site Book References

Photo (film and photo number)

Digital: 100-8022 → 8023, 100-7999, 100-8002 → 8003

Black and White: 100-7883 → 7884, 100-7887 → 7888

Colour: —

Checked interpretation:

Basic Interpretation:

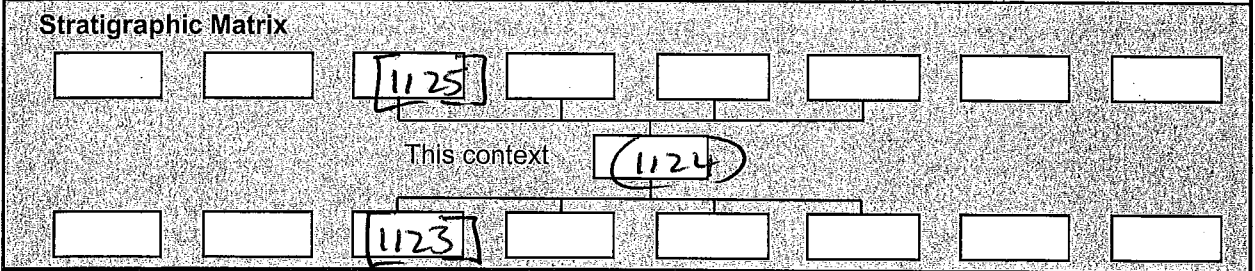
Basic Process:

CONTEXT RECORDING SHEET

SITE CODE: PBE15	Location:	Grid Ref:	Type: Fill	Context No. 1124
----------------------------	------------------	------------------	----------------------	----------------------------

DEPOSIT:	CUT:
1. Colour 2. Composition/Particle size 3. Compaction 4. Inclusions 5. Horizon clarity 6. Contamination risk 7. Methods and conditions 8. Other comments	1. Shape in plan 2. Corners 3. Sides 4. Base 5. Orientation 6. Other comments Draw profile overleaf
<p>1. Mid greyish brown</p> <p>2. Silty Sand</p> <p>3. Loose</p> <p>4. Rare subangular sandstone inclusions ranging from 5mm x 25mm → grit. Occasional → rare red sand re-deposited Natural.</p> <p>5. Good</p> <p>6. low</p> <p>7. Mattock + trowel, Sunny</p>	<p>1. Shape in plan</p> <p>2. Corners</p> <p>3. Sides</p> <p>4. Base</p> <p>5. Orientation</p> <p>6. Other comments</p> <p>Draw profile overleaf</p>

Plan No: G.P.S	Section No: 288 289	Lgth: 1.95m	Width: 0.80m	Thickness/ Depth: 0.15m
-------------------	---------------------------	----------------	-----------------	-------------------------------



Earlier	Covered by:	Contemporary	Physical relationships	Later than	Covers:
	Filled by:		Feature Label:		Fill of: [1123]
	Cut by: [1125]		Includes:		Cuts:
	Butted by:		Same as:		Butts:

Interpretation and discussion:	Internal	External	Structural	Other
---------------------------------------	----------	----------	------------	-------

Single fill, no finds.

The relationship between the grave cut [1125] and [1124] [1123] is reasonably clear. A line of red sand - redeposited was evident along the projected length of grave cut [1125]. As said above the fill was relatively mixed with patches of red sand inclusions (re deposited natural) suggesting it is a backfill deposit.

Provisional date: Roman? dark age?

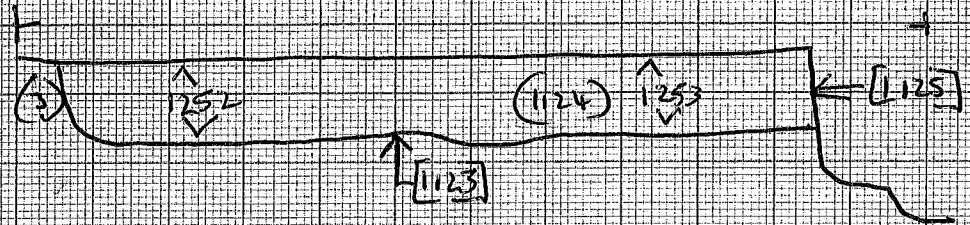
Registered Artefacts: X	Finds: Specify anything not below: []
Environmental Samples: 1251, 1252, 1253	<input checked="" type="checkbox"/> None <input type="checkbox"/> Pot <input type="checkbox"/> Bone <input type="checkbox"/> CBM <input type="checkbox"/> Flint <input type="checkbox"/> Metal <input type="checkbox"/> Glass <input type="checkbox"/> Wood
Completed by: J-A	Date: 13/10/15
Checked by:	Date:

Cotswold Archaeology

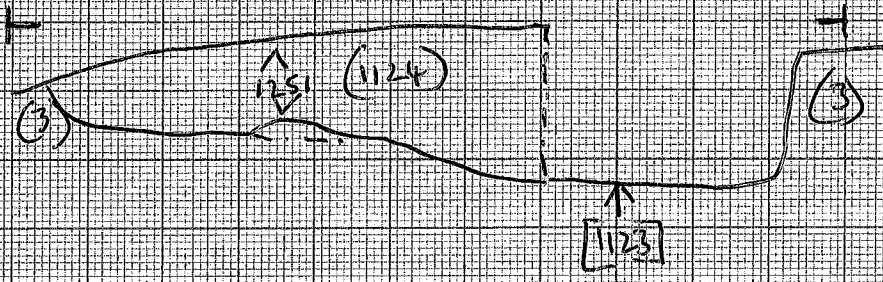
Sketch of Profile/Plan

See [1123] for plan

SW Facing Section



NW Facing



Levels

OD Highest:	OD Lowest:	OD Others
-------------	------------	-----------

Other Information

Site Book References

Photo (film and photo number)
 Digital: 100-8022 → 8023, 100-7999, 100-8002 → 8003
 Black and White: 100-7883 → 7884, 100-7887 → 7888
 Colour:

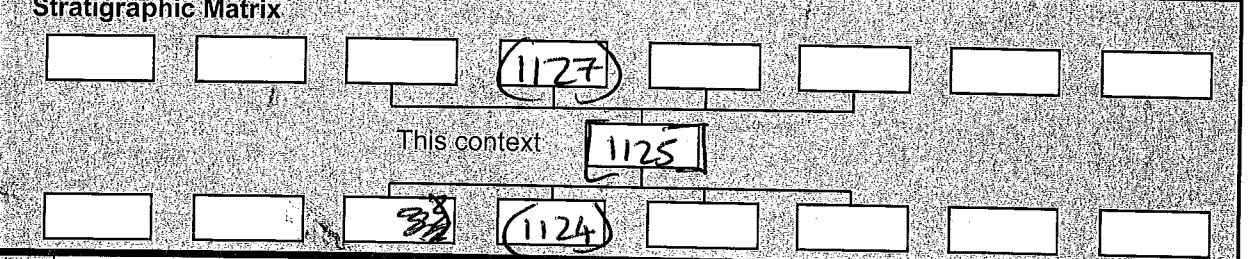
Checked interpretation:	Basic Interpretation:	Basic Process:
-------------------------	-----------------------	----------------

CONTEXT RECORDING SHEET

SITE CODE: RBES	Location:	Grid Ref:	Type: Cut	Context No. 1125
---------------------------	-----------	-----------	---------------------	----------------------------

DEPOSIT: 1. Colour 2. Composition/Particle size 3. Compaction 4. Inclusions 5. Horizon clarity 6. Contamination risk 7. Methods and conditions 8. Other comments	1. Sub rectangular 2. Slightly rounded west end. Squarer Jut East end 3. Steep Sided NE, SE + NW, Moderate 45°-50° SW 4. Broadly flat Slightly stepped in SW 5. NE → SW 6. Grave cut	CUT: 1. Shape in plan 2. Corners 3. Sides 4. Base 5. Orientation 6. Other comments Draw profile overleaf
---	--	--

Plan No: G-R-5	Section No: 242, 243 244	Lgth: 2.20m	Width: 0.83m	Thickness/ Depth: 0.30m
-----------------------	-------------------------------------	--------------------	---------------------	-----------------------------------



Earlier	Covered by:	Contemporary	Physical relationships	Later than	Covers:
	Filled by: (1127), (1126)		Feature Label:		Fill of:
	Cut by:		Includes:		Cuts: (1124)
	Butted by:		Same as:		Butts:

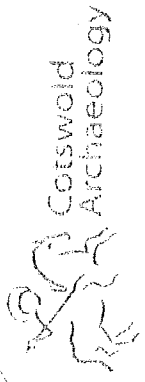
Interpretation and discussion:	Internal	External	Structural	Other
--------------------------------	----------	----------	------------	-------

Grave cut in NW end of ~~stone~~ cemetery. Part of the outer collection of graves on the NW periphery. The grave cut appears to cut a possible beam slot or feature [1123] (1124) which is on the NW side of the grave. This feature is yet to be excavated and is not clear as to what it is. The relationship is diffuse. The grave fill (1127) has been

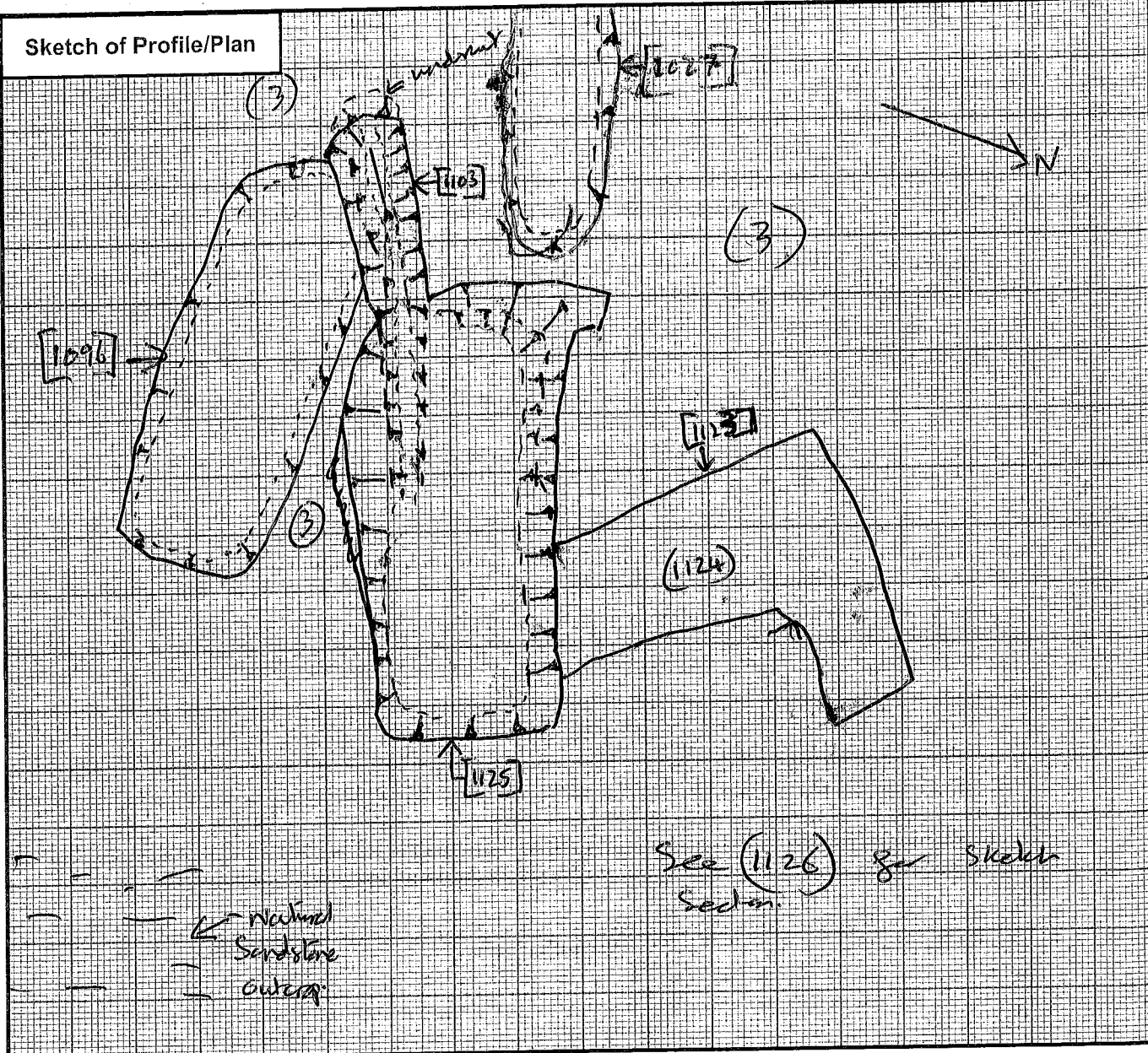
Provisional date: Roman? dark age?

Registered Artefacts:	Finds
Environmental Samples:	Specify anything not below: None <input type="checkbox"/> Pot <input type="checkbox"/> Bone <input type="checkbox"/> CBM <input type="checkbox"/> Flint <input type="checkbox"/> Metal <input type="checkbox"/> Glass <input type="checkbox"/> Wood <input type="checkbox"/>

Completed by: S.A	Date: 8/10/15	Checked by:	Date:
--------------------------	----------------------	-------------	-------



Sketch of Profile/Plan



Levels

OD Highest:	OD Lowest:	OD Others
-------------	------------	-----------

Other Information
 Cut by an animal burrow [1103] which respects the grave edge on the SW side and a post hole [1157] in the NE corner.

Site Book References	Photo (film and photo number)
	Digital: 100 - 7450 → 7452, 100 - 7683
	Black and White:
	Colour: _____

Checked interpretation:	Basic Interpretation:	Basic Process:
-------------------------	-----------------------	----------------

CONTEXT RECORDING SHEET

SITE CODE: PBE15	Location:	Grid Ref:	Type: Fill	Context No. 1126
----------------------------	-----------	-----------	----------------------	----------------------------

DEPOSIT:

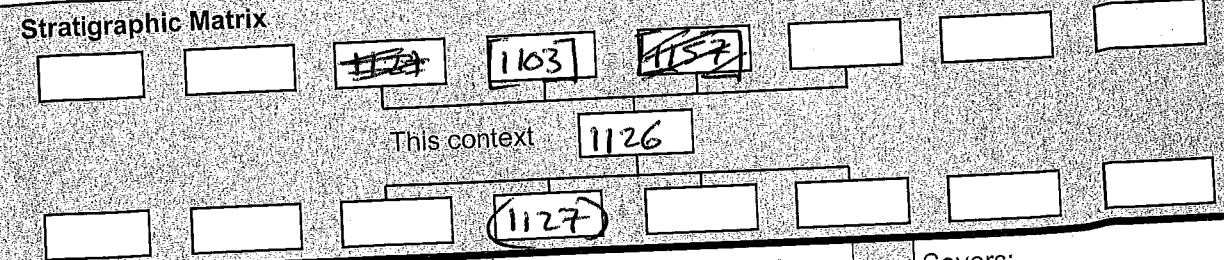
1. Colour	1. Mixed mid to light grey brown
2. Composition/Particle size	2. Silty Sand SS/silt
3. Compaction	3. loose, granular
4. Inclusions	4. rare subangular sandstone
5. Horizon clarity	ranging from 75mm x 20mm →
6. Contamination risk	quite rare charcoal flecks
7. Methods and conditions	5. Moderate - animal disturbance
8. Other comments	in SE SE Side.
	6. Good
	7. Mattock + trowel, changeable

CUT:

1. Shape in plan	<input checked="" type="checkbox"/>
2. Corners	<input checked="" type="checkbox"/>
3. Sides	<input checked="" type="checkbox"/>
4. Base	<input checked="" type="checkbox"/>
5. Orientation	<input checked="" type="checkbox"/>
6. Other comments	<input checked="" type="checkbox"/>

Draw profile overleaf

Plan No: G-P-5	Section No: 242, 243, 244	Lgth: 1.50m 2.20m	Width: 0.83m	Thickness/ Depth: 0.30m
--------------------------	-------------------------------------	---------------------------------------	------------------------	--------------------------------------



Earlier	Covered by:	Contemporary	Physical relationships	Later than	Covers: (1127)
	Filled by:		Feature Label:		Fill of: [1125]
	Cut by: [1103], [1157]		Includes:		Cuts:
	Butted by:		Same as:		Butts:

Interpretation and discussion:	Internal	External	Structural	Other
--------------------------------	----------	----------	------------	-------

Upper fill of ? within grave [1125], 1pc of worked flint and a possible pc of worked sandstone - finds to verify sandstone find.

The fill is consistent with being a grave backfill. The fill was seen to be cut by the animal burrow [1103] in the NE and probably would have been cut by the posthole [1157]. However the fill does not fully →

Provisional date: **Roman? date age?**


Registered Artefacts: _____

Environmental Samples: **1184, 1185, 1186**

Finds						Specify anything not below				
None	Pot	Bone	CBM	Flint	Metal	Glass	Wood			
<input type="checkbox"/>	<input type="checkbox"/>	<input type="checkbox"/>	<input type="checkbox"/>	<input checked="" type="checkbox"/>	<input type="checkbox"/>	<input type="checkbox"/>	<input type="checkbox"/>	<input type="checkbox"/>	<input type="checkbox"/>	<input type="checkbox"/>

Completed by: J.A	Date: 8/10/15	Checked by:	Date:
--------------------------	----------------------	-------------	-------

NW Facing profile



NE Facing



Levels

OD Highest:

OD Lowest:

OD Others

Other Information extend to the SW so this relationship is not apparent. logic would suggest though that this is the case. Fill extends from NE end of grave to the SW - approx 3/4 length of the grave = 1.5m

Site Book References

Photo (film and photo number)

Digital: 100-7950 → 7952, 100-7683

Black and White:

Colour:

Checked interpretation:

Basic Interpretation:

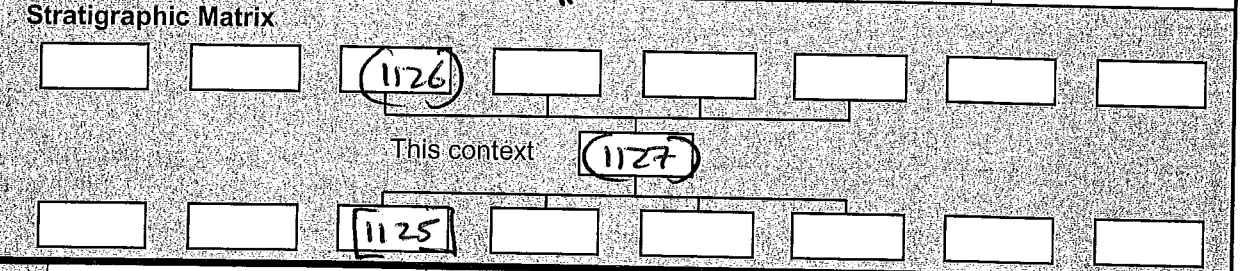
Basic Process:

CONTEXT RECORDING SITE

SITE CODE: RBE 15	Location:	Grid Ref:	Type: FEU	Context No. 1127
-----------------------------	-----------	-----------	---------------------	----------------------------

DEPOSIT: 1. Colour 2. Composition/Particle size 3. Compaction 4. Inclusions 5. Horizon clarity 6. Contamination risk 7. Methods and conditions 8. Other comments	1. light yellow brown 2. Silty sand 60% silt 3. loose - gravel 4. rare grit and manganese inclusions 5. Good 6. high - animal disturbance + later post hole cut 7. matrix + gravel, chert pebbles	CUT: 1. Shape in plan 2. Corners 3. Sides 4. Base 5. Orientation 6. Other comments Draw profile overleaf
---	---	--

Plan No: GPS	Section No: 242, 243 244	Lgth: 0.70m approx	Width: 0.83m	Thickness/ Depth: 0.3m
------------------------	--	----------------------------------	------------------------	-------------------------------------



Earlier	Covered by: (1126)	Contemporary	Physical relationships	Later than	Covers:
	Filled by:		Feature Label:		Fill of: [1125]
	Cut by: [1157], [1103]		Includes:		Cuts:
	Butted by:		Same as:		Butts:

Interpretation and discussion:	Internal	External	Structural	Other
---------------------------------------	----------	----------	------------	-------

lower fill of [1125] no finds.

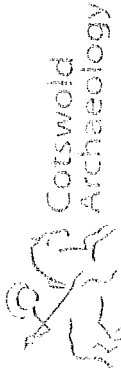
The fill is extent in the west end of the grave. It is seen to be covered by (1126). However (1126) has been truncated away at west end.

The fill has been truncated by a later unidentifiable animal disturbance / burrow [1103] and also by a post hole [1157]. The fill is quite silty.

Provisional date: **Roman? dark age**

Registered Artefacts:	Finds
Environmental Samples: 1187	Specify anything not below
	<input checked="" type="checkbox"/> None <input type="checkbox"/> Pot <input type="checkbox"/> Bone <input type="checkbox"/> CBM <input type="checkbox"/> Flint <input type="checkbox"/> Metal <input type="checkbox"/> Glass <input type="checkbox"/> Wood

Completed by: J.A	Date: 12/10/15	Checked by:	Date:
--------------------------	-----------------------	-------------	-------



Sketch of Profile/Plan

See [1125] + (1126)

Levels

OD Highest:

OD Lowest:

OD Others

Other Information and akin to a primary fill. ~~However~~ This would suggest the grave has been left open. However this seems a little unlikely and it is more probable it is a grave backfill.

Site Book References

Photo (film and photo number)

Digital: 100-795.0 → 7952, 100-7883

Black and White:

Colour: —

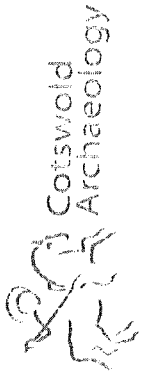
Checked interpretation:

Basic Interpretation:

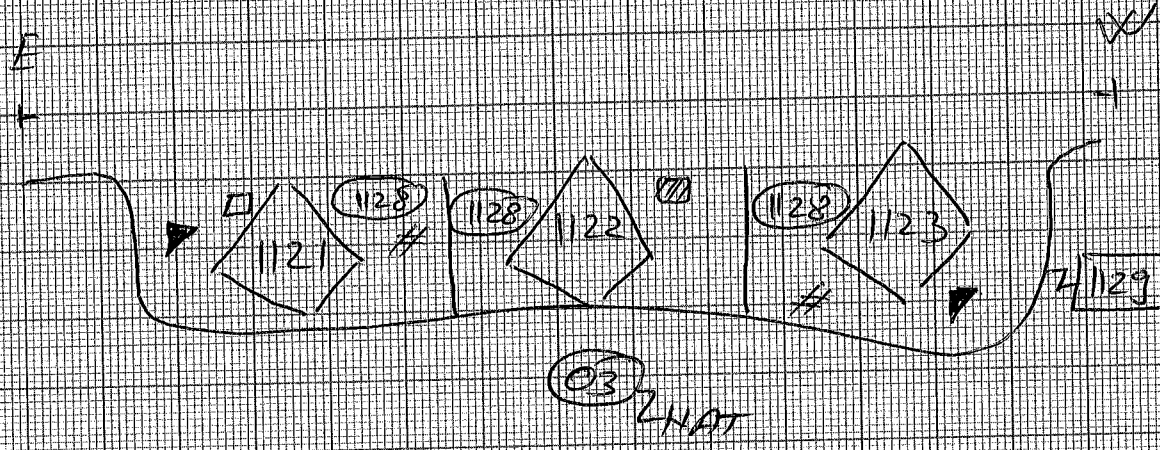
Basic Process:

CONTEXT RECORDING SHEET

SITE CODE: PBE15	Location:	Grid Ref:	Type: FILL	Context No. 1128					
DEPOSIT:			CUT:						
1. Colour	1. mid greyish brown			1. Shape in plan					
2. Composition/Particle size	2. silty sand			2. Corners					
3. Compaction	3. moderate			3. Sides					
4. Inclusions	4. occasional charred flecks,			4. Base					
5. Horizon clarity	5. 1900s sorted, 2 fragments of			5. Orientation					
6. Contamination risk	stuck flint, 1 pos frag of burnt			6. Other comments					
7. Methods and conditions	shale/lead?; 1 piece of blue/white china, unsorted			Draw profile overleaf					
8. Other comments	5. moderate								
	6. high bioturbation & mechanical activity								
	7. M&T; wet								
Plan No:	Section No: PROFILE ONLY 205; 206	Lgth: 1.2m	Width: 0.6m	Thickness/Depth: 0.15m					
Stratigraphic Matrix									
[]	[]	[]	02	[]					
This context 1128									
[]	[]	[]	1129	[]					
Earlier	Covered by: 02 SUBSOIL	Contemporary	Physical relationships	Later than	Covers:				
	Filled by:		Feature Label:		Fill of: 1129				
	Cut by:		Includes:		Cuts:				
	Butted by:		Same as:		Butts:				
Interpretation and discussion:									
<table border="1" style="width: 100%; border-collapse: collapse;"> <tr> <td style="width: 50%;"></td> <td style="width: 10%; text-align: center;">Internal</td> <td style="width: 10%; text-align: center;">External</td> <td style="width: 10%; text-align: center;">Structural</td> <td style="width: 10%; text-align: center;">Other</td> </tr> </table>						Internal	External	Structural	Other
	Internal	External	Structural	Other					
Fill of grave. High contamination through bioturbation & mechanical ploughing.									
No macroscopic evidence of skeletal remains.									
Provisional date: ?									
Registered Artefacts:			Finds						
Environmental Samples: 1121/1122/1123			Specify anything not below						
			None Pot Bone CBM Flint Metal Glass Wood						
			<input type="checkbox"/> <input checked="" type="checkbox"/> <input type="checkbox"/> <input type="checkbox"/> <input checked="" type="checkbox"/> <input type="checkbox"/> <input type="checkbox"/> <input type="checkbox"/>						
Completed by: MEJ		Date: 06/10/15	Checked by:						
				Date:					



Sketch of Profile/Plan



SEE [1129]

FOR LOCATION & PLAN

- ⊙ 1 POT
- ▼ 2 FLINT
- # 2 CHARCOAL
- 2 SHALE/LEAD?

Levels

OD Highest:	OD Lowest:	OD Others
-------------	------------	-----------

Other Information

Site Book References

Photo (film and photo number)
 Digital: 100-7852 ; 100-7853
 Black and White:
 Colour:


Checked interpretation:	Basic Interpretation:	Basic Process:
-------------------------	-----------------------	----------------

CONTEXT RECORDING SHEET

SITE CODE: PBE15	Location: AREA 1	Grid Ref:	Type: CUT	Context No. 1129
----------------------------	----------------------------	-----------	---------------------	----------------------------

DEPOSIT: 1. Colour 2. Composition/Particle size 3. Compaction 4. Inclusions 5. Horizon clarity 6. Contamination risk 7. Methods and conditions 8. Other comments	1. oval 2. rounded 3. gentle slope on H&S slightly concave; abrupt vertical on E&W 5. E → W 4. Base - irregular (prob due to fracture.) gentle slope from S to N	CUT: 1. Shape in plan 2. Corners 3. Sides 4. Base 5. Orientation 6. Other comments Draw profile overleaf
---	---	--

Plan No: GPS	Section No: PROFILE 205, 206	Lgth: 1.2 m	Width: 0.6 m	Thickness/Depth: 0.15 m
------------------------	--	-----------------------	------------------------	-----------------------------------



Earlier	Covered by:	Contemporary	Physical relationships	Later than	Covers:
	Filled by: 1128		Feature Label:		Fill of:
	Cut by:		Includes:		Cuts: 03
	Butted by:		Same as:		Butts:

Interpretation and discussion:

	Internal	External	Structural	Other
--	----------	----------	------------	-------

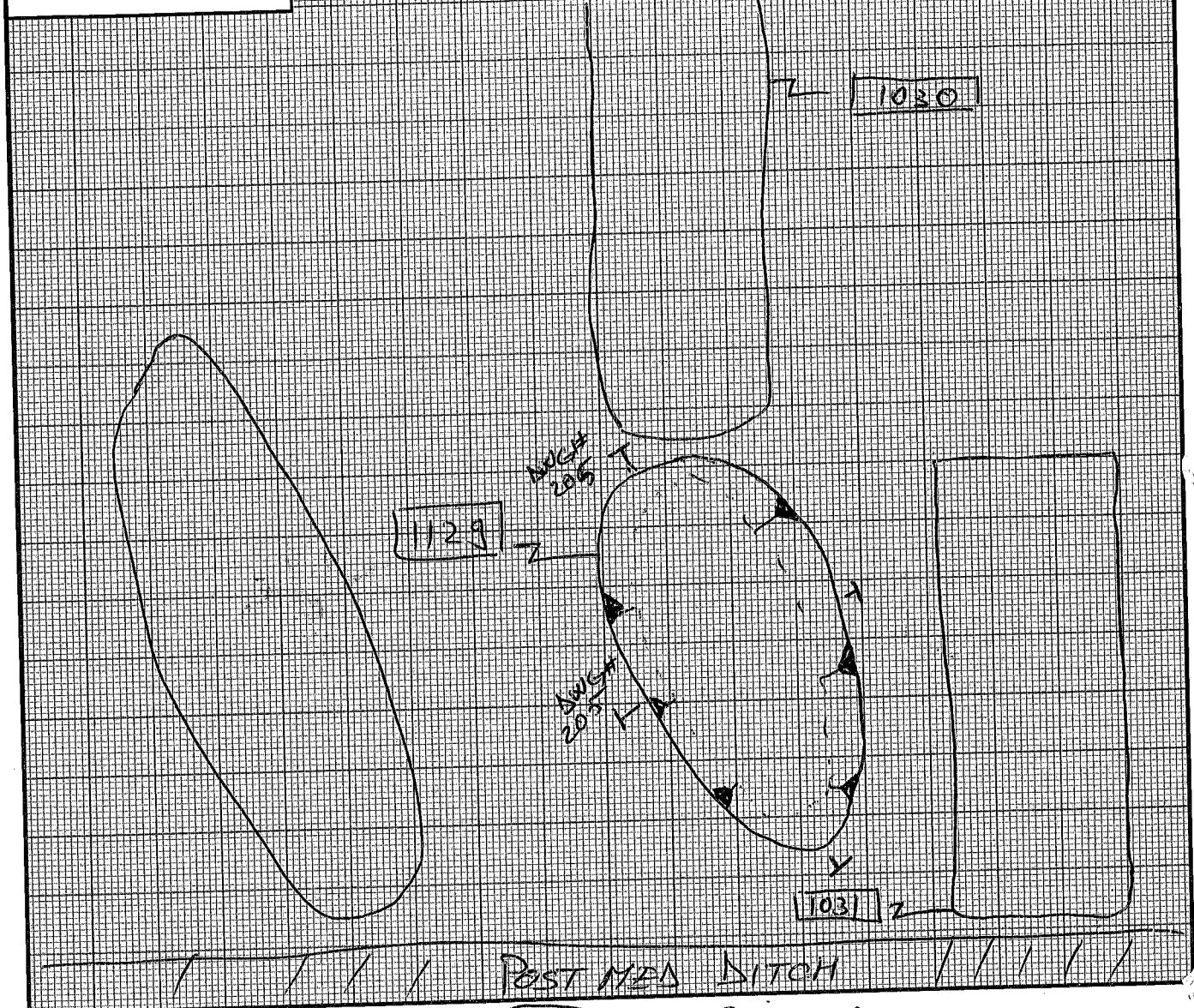
Cut of grave. Heavy truncation by ploughing so base only.

Provisional date: ?	Registered Artefacts: /
Environmental Samples: /	Finds Specify anything not below None <input checked="" type="checkbox"/> Pot <input type="checkbox"/> Bone <input type="checkbox"/> CBM <input type="checkbox"/> Flint <input type="checkbox"/> Metal <input type="checkbox"/> Glass <input type="checkbox"/> Wood <input type="checkbox"/>
Completed by: ML-7	Date: 06/10/15 Checked by: _____ Date: _____



Context No. 1129

Sketch of Profile/Plan



Levels

SEE (1128) FOR SECTION

OD Highest:

OD Lowest:

OD Others

Other Information

Site Book References

Photo (film and photo number)

Digital: 100-7852; 100-7853

Black and White:

Colour:


Checked interpretation:

Basic Interpretation:

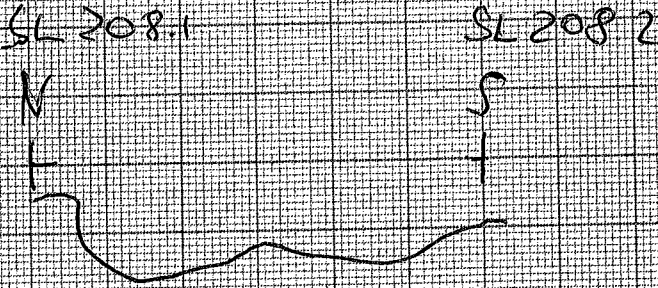
Basic Process:

CONTEXT RECORDING SHEET


SITE CODE: PBE15	Location:	Grid Ref:	Type: Fill	Context No. (1130)								
DEPOSIT: 1. Colour 2. Composition/Particle size 3. Compaction 4. Inclusions 5. Horizon clarity 6. Contamination risk 7. Methods and conditions 8. Other comments	1. Medium Orange brown			CUT: 1. Shape in plan 2. Corners 3. Sides 4. Base 5. Orientation 6. Other comments Draw profile overleaf								
	2. Silty sand											
	3. Compacted											
	4. occasional some stones											
	5. Clear											
	6. low											
	7. Trowel + hand shovel, wet + dry weather											
Plan No: GPS	Section No:	Lgth: 2.15m	Width: 0.81	Thickness/Depth: 0.10m								
Stratigraphic Matrix <div style="display: flex; justify-content: space-around; align-items: center;"> <div style="border: 1px solid black; width: 40px; height: 20px; margin: 5px;"></div> <div style="border: 1px solid black; width: 40px; height: 20px; margin: 5px;"></div> <div style="border: 1px solid black; width: 40px; height: 20px; margin: 5px; text-align: center;">2</div> <div style="border: 1px solid black; width: 40px; height: 20px; margin: 5px;"></div> <div style="border: 1px solid black; width: 40px; height: 20px; margin: 5px;"></div> <div style="border: 1px solid black; width: 40px; height: 20px; margin: 5px;"></div> <div style="border: 1px solid black; width: 40px; height: 20px; margin: 5px;"></div> </div> <p style="text-align: center; margin: 5px 0;">This context 1130</p> <div style="display: flex; justify-content: space-around; align-items: center;"> <div style="border: 1px solid black; width: 40px; height: 20px; margin: 5px;"></div> <div style="border: 1px solid black; width: 40px; height: 20px; margin: 5px;"></div> <div style="border: 1px solid black; width: 40px; height: 20px; margin: 5px; text-align: center;">1014</div> <div style="border: 1px solid black; width: 40px; height: 20px; margin: 5px;"></div> <div style="border: 1px solid black; width: 40px; height: 20px; margin: 5px;"></div> <div style="border: 1px solid black; width: 40px; height: 20px; margin: 5px;"></div> <div style="border: 1px solid black; width: 40px; height: 20px; margin: 5px;"></div> </div>												
Earlier	Covered by: 2	Contemporary	Physical relationships		Later than							
	Filled by:		Feature Label:	Covers:								
	Cut by:		Includes:	Fill of: [1014]								
	Butted by:		Same as:	Cuts: Butts:								
Interpretation and discussion: <table style="width: 100%; border-collapse: collapse;"> <tr> <td style="width: 50%;"></td> <td style="width: 10%; text-align: center;">Internal</td> <td style="width: 10%; text-align: center;">External</td> <td style="width: 10%; text-align: center;">Structural</td> <td style="width: 10%; text-align: center;">Other <input checked="" type="checkbox"/></td> </tr> </table> <p>Grave fill of [1014] No evidence of base. sample No 1124, 1125, 1126</p>						Internal	External	Structural	Other <input checked="" type="checkbox"/>			
	Internal	External	Structural	Other <input checked="" type="checkbox"/>								
Provisional date: Anglo Saxon?												
Registered Artefacts: <input checked="" type="checkbox"/>			Finds: Specify anything not below <table style="width: 100%; border-collapse: collapse;"> <tr> <td style="width: 10%; text-align: center;">None <input checked="" type="checkbox"/></td> <td style="width: 10%; text-align: center;">Pot <input type="checkbox"/></td> <td style="width: 10%; text-align: center;">Bone <input type="checkbox"/></td> <td style="width: 10%; text-align: center;">CBM <input type="checkbox"/></td> <td style="width: 10%; text-align: center;">Flint <input type="checkbox"/></td> <td style="width: 10%; text-align: center;">Metal <input type="checkbox"/></td> <td style="width: 10%; text-align: center;">Glass <input type="checkbox"/></td> <td style="width: 10%; text-align: center;">Wood <input type="checkbox"/></td> </tr> </table>		None <input checked="" type="checkbox"/>	Pot <input type="checkbox"/>	Bone <input type="checkbox"/>	CBM <input type="checkbox"/>	Flint <input type="checkbox"/>	Metal <input type="checkbox"/>	Glass <input type="checkbox"/>	Wood <input type="checkbox"/>
None <input checked="" type="checkbox"/>	Pot <input type="checkbox"/>	Bone <input type="checkbox"/>	CBM <input type="checkbox"/>	Flint <input type="checkbox"/>	Metal <input type="checkbox"/>	Glass <input type="checkbox"/>	Wood <input type="checkbox"/>					
Environmental Samples: 1124, 1125, 1126												
Completed by: [Signature]		Date: 6/10/15		Checked by:								



Sketch of Profile/Plan



Profile N-S



Profile E-W

Levels

OD Highest:

OD Lowest:

OD Others

Other Information

Site Book References

Photo (film and photo number)

Digital: 100-7854 / 100-7855

Black and White:

Colour:

Checked interpretation:

Basic Interpretation:

Basic Process:

SKELETON RECORDING SHEET

COTSWOLD ARCHAEOLOGY



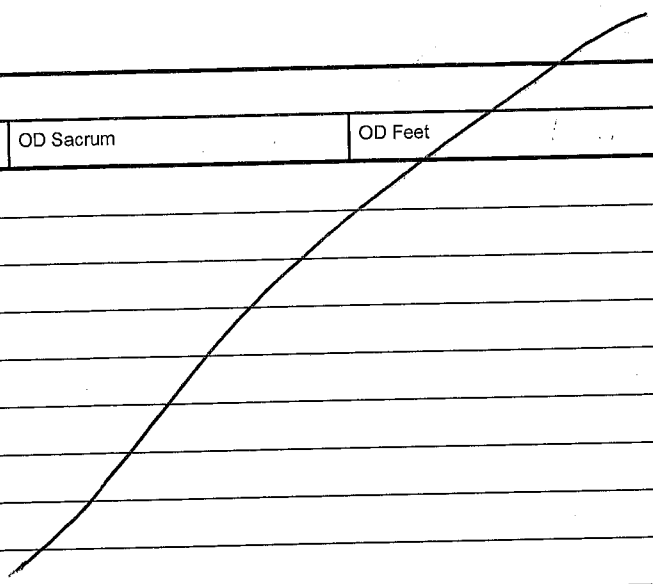
Site Code: PBEIS	Area: Area 1	Grid Ref:	Set No:																																					
Sample Nos:	Grave cut: 1121	Grave fills: 1122																																						
Context No: 1131																																								
Coffin No:																																								
Grave type: Simple <input checked="" type="checkbox"/> Coffin <input type="checkbox"/> Short cist <input type="checkbox"/> Long cist <input type="checkbox"/> Other: _____																																								
Skeleton diagram:																																								
Position: Supine <input checked="" type="checkbox"/> Prone <input type="checkbox"/> Extended <input type="checkbox"/> Crouched <input type="checkbox"/> Flexed <input type="checkbox"/> L side <input type="checkbox"/> R side <input type="checkbox"/>																																								
Preservation: Excellent <input type="checkbox"/> Very good <input type="checkbox"/> Good <input type="checkbox"/> Moderate <input type="checkbox"/> Poor <input checked="" type="checkbox"/> Destroyed <input checked="" type="checkbox"/>																																								
Drawing Nos: h 201/202	Length:	Width (max):																																						
Stratigraphic Matrix																																								
<table style="margin: auto; border-collapse: collapse;"> <tr> <td style="border: 1px solid black; width: 20px; height: 20px;"></td> <td style="border: 1px solid black; width: 20px; height: 20px;"></td> <td style="border: 1px solid black; width: 20px; height: 20px;"></td> <td style="border: 1px solid black; width: 20px; height: 20px;"></td> <td style="border: 1px solid black; width: 20px; height: 20px;"></td> <td style="border: 1px solid black; width: 20px; height: 20px;"></td> <td style="border: 1px solid black; width: 20px; height: 20px; text-align: center;">1122</td> <td style="border: 1px solid black; width: 20px; height: 20px;"></td> <td style="border: 1px solid black; width: 20px; height: 20px;"></td> <td style="border: 1px solid black; width: 20px; height: 20px;"></td> <td style="border: 1px solid black; width: 20px; height: 20px;"></td> <td style="border: 1px solid black; width: 20px; height: 20px;"></td> </tr> <tr> <td colspan="6"></td> <td style="text-align: center;">This context is 1131</td> <td colspan="6"></td> </tr> <tr> <td style="border: 1px solid black; width: 20px; height: 20px;"></td> <td style="border: 1px solid black; width: 20px; height: 20px;"></td> <td style="border: 1px solid black; width: 20px; height: 20px;"></td> <td style="border: 1px solid black; width: 20px; height: 20px;"></td> <td style="border: 1px solid black; width: 20px; height: 20px;"></td> <td style="border: 1px solid black; width: 20px; height: 20px;"></td> <td style="border: 1px solid black; width: 20px; height: 20px; text-align: center;">1121</td> <td style="border: 1px solid black; width: 20px; height: 20px;"></td> <td style="border: 1px solid black; width: 20px; height: 20px;"></td> <td style="border: 1px solid black; width: 20px; height: 20px;"></td> <td style="border: 1px solid black; width: 20px; height: 20px;"></td> <td style="border: 1px solid black; width: 20px; height: 20px;"></td> </tr> </table>										1122												This context is 1131													1121					
						1122																																		
						This context is 1131																																		
						1121																																		
Physical relationships																																								
Earlier	Covered by:	Contemporary with	Part of:	Later than	Covers:																																			
	Cut by:		Same as:		Cuts:																																			
	1122				1121																																			
Associated foetus: _____ Associated child: _____ Associated adult: _____																																								
Orientation:	Field diagram:																																							
Registered Artefacts (number and type)																																								

Levels


OD Skull OD Sacrum OD Feet OD Others

Position of:


- 1. Skull
- 2. Left arm
- 3. Right arm
- 4. Left hand
- 5. Right hand
- 6. Left leg
- 7. Right leg
- 8. Left foot
- 9. Right foot



Description:



Annotated sketch drawing:



Provisional date:

Photo (film and photo number)

Black and white:

Colour slide:

Digital: 100-7861, 7862, 7863.

Provisional Period:

Group:

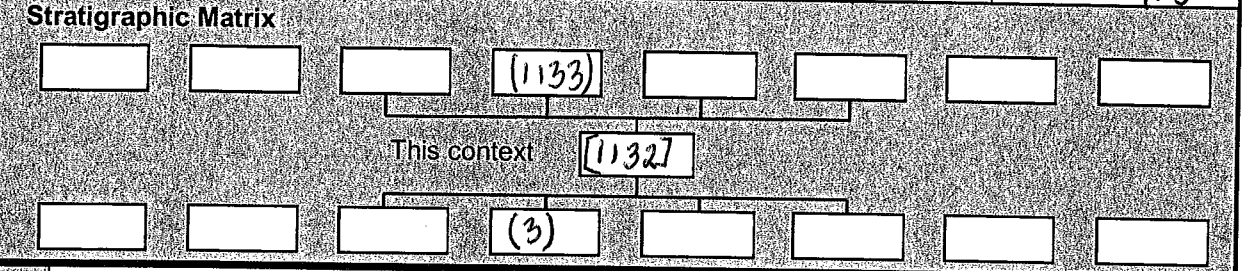
Initials and date:

CONTEXT RECORDING SHEET

SITE CODE: PBE 15	Location: AREA 1	Grid Ref:	Type: CUT	Context No. [1132]
-----------------------------	----------------------------	-----------	---------------------	------------------------------

DEPOSIT: 1. Colour 2. Composition/Particle size 3. Compaction 4. Inclusions 5. Horizon clarity 6. Contamination risk 7. Methods and conditions 8. Other comments	^{SWD} 1. AREA RECTANGULAR 2. ROUNDED 3. STEPPED 4. CONCRETE FLAT 5. N-E 6. -	CUT: <input checked="" type="checkbox"/> Shape in plan <input checked="" type="checkbox"/> Corners <input checked="" type="checkbox"/> Sides <input checked="" type="checkbox"/> Base <input checked="" type="checkbox"/> Orientation <input checked="" type="checkbox"/> Other comments Draw profile overleaf
---	---	--

Plan No: GPS	Section No: 222/225	Lgth: 1.99 m	Width: 0.70 m 0.60 m	Thickness/Depth: 0.23 m
---------------------	----------------------------	---------------------	---	--------------------------------



Earlier	Covered by:	Contemporary	Physical relationships	Later than	Covers:
	Filled by: (1133)		Feature Label:		Fill of:
	Cut by:		Includes:		Cuts: (3)
	Butted by:		Same as:		Butts:

Interpretation and discussion:	Internal	External	Structural	Other
--------------------------------	----------	----------	------------	-------

POST MEDIEVAL GRAVE [1132] - NO FINDS

Provisional date: ~~LATE MEDIEVAL~~ **POST MEDIEVAL**

Registered Artefacts: -	Finds																
Environmental Samples: -	Specify anything not below: <input type="text"/>																
	<table style="width: 100%; text-align: center;"> <tr> <td>None</td> <td>Pot</td> <td>Bone</td> <td>CBM</td> <td>Flint</td> <td>Metal</td> <td>Glass</td> <td>Wood</td> </tr> <tr> <td><input checked="" type="checkbox"/></td> <td><input type="checkbox"/></td> <td><input type="checkbox"/></td> <td><input type="checkbox"/></td> <td><input type="checkbox"/></td> <td><input type="checkbox"/></td> <td><input type="checkbox"/></td> <td><input type="checkbox"/></td> </tr> </table>	None	Pot	Bone	CBM	Flint	Metal	Glass	Wood	<input checked="" type="checkbox"/>	<input type="checkbox"/>	<input type="checkbox"/>	<input type="checkbox"/>	<input type="checkbox"/>	<input type="checkbox"/>	<input type="checkbox"/>	<input type="checkbox"/>
None	Pot	Bone	CBM	Flint	Metal	Glass	Wood										
<input checked="" type="checkbox"/>	<input type="checkbox"/>	<input type="checkbox"/>	<input type="checkbox"/>	<input type="checkbox"/>	<input type="checkbox"/>	<input type="checkbox"/>	<input type="checkbox"/>										

Completed by: H. Gnodecke	Date: 12/10/15	Checked by:	Date:
----------------------------------	-----------------------	-------------	-------

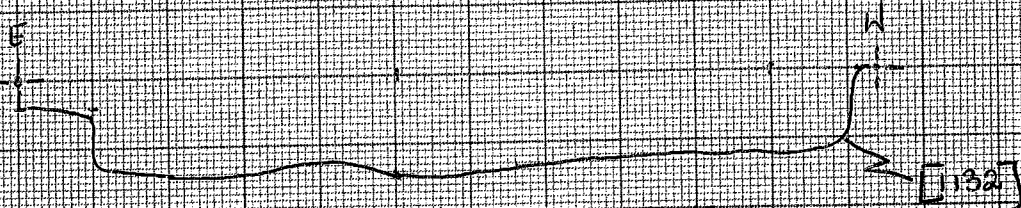


Sketch of Profile/Plan

1:20

SOUTH FACING SECTION OF GRAVE [1132]

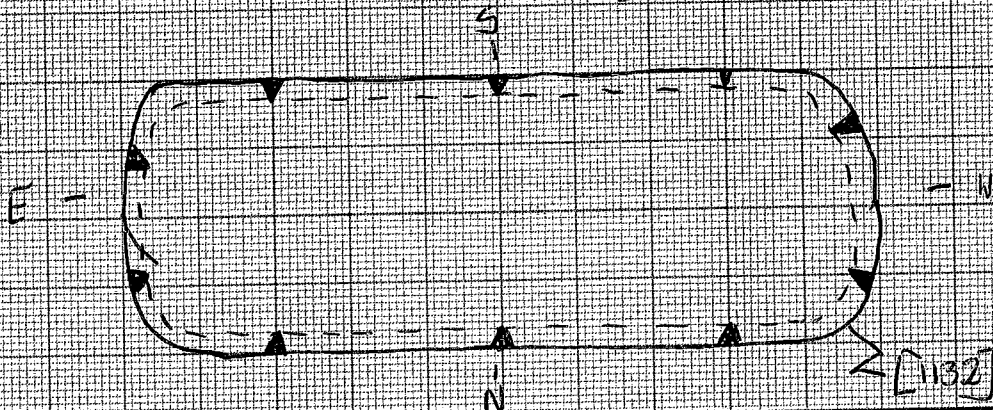
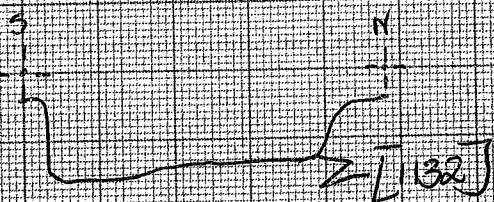
DRAWING No. 222



WEST FACING SECTION OF GRAVE [1132]

1:20

DRAWING No. 225



Levels

OD Highest:

OD Lowest:

OD Others

Other Information

Site Book References

Photo (film and photo number)

Digital: 100-785E -> 7860

Black and White:

Colour:

Checked interpretation:

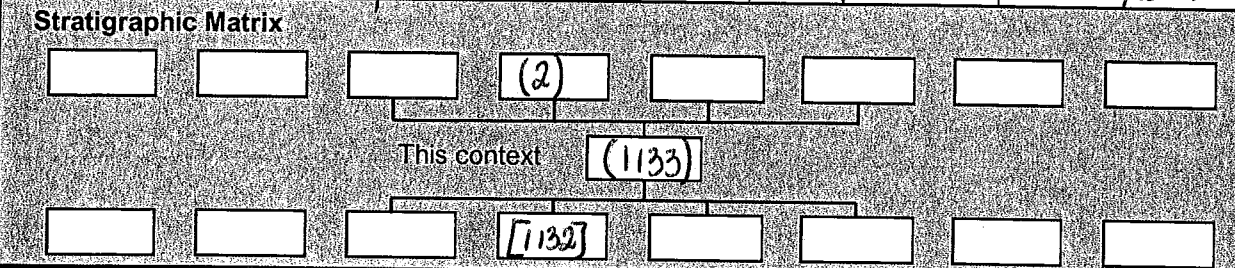
Basic Interpretation:

Basic Process:

CONTEXT RECORDING SHEET

SITE CODE: PBE 15	Location: AREA 1	Grid Ref:	Type: FILL	Context No. (1133)
DEPOSIT: 1. Colour 2. Composition/Particle size 3. Compaction 4. Inclusions 5. Horizon clarity 6. Contamination risk 7. Methods and conditions 8. Other comments	1. REDISH - GREY 2. SILTY SAND 3. LOOSE 4. STONES, fragments 5. GOOD 6. LOW 7. TRONEL, SHOVEL 8. —			CUT: 1. Shape in plan 2. Corners 3. Sides 4. Base 5. Orientation 6. Other comments Draw profile overleaf

Plan No: GPS	Section No: 222/225	Lgth: 1.99m	Width: 0.70m	Thickness/ Depth: 0.23m
------------------------	-------------------------------	-----------------------	------------------------	--------------------------------------



Earlier	Covered by: (2)	Contemporary	Physical relationships		Later than	Covers:
	Filled by:		Feature Label:	Fill of: [1132]		
	Cut by:		Includes:	Cuts:		
	Butted by:		Same as:	Butts:		

Interpretation and discussion:	Internal	External	Structural	Other
--------------------------------	----------	----------	------------	-------

POST MEDIEVAL GRAVE [1132]

NO FINDS

Provisional date: ~~POST~~ **MEDIEVAL**

Registered Artefacts:	Finds
Environmental Samples: [1127] [1128] [1129]	Specify anything not below None <input checked="" type="checkbox"/> Pot <input type="checkbox"/> Bone <input type="checkbox"/> CBM <input type="checkbox"/> Flint <input type="checkbox"/> Metal <input type="checkbox"/> Glass <input type="checkbox"/> Wood <input type="checkbox"/>

Completed by: **N Goodrick** Date: **12/10/2015** Checked by: _____ Date: _____



Context No. (1133)

Sketch of Profile/Plan

SEE [1132]

Levels

OD Highest:

OD Lowest:

OD Others

Other Information

Site Book References

Photo (film and photo number)

Digital: 100 - 7856 -> 7860

Black and White:

Colour:

Checked interpretation:

Basic Interpretation:

Basic Process:

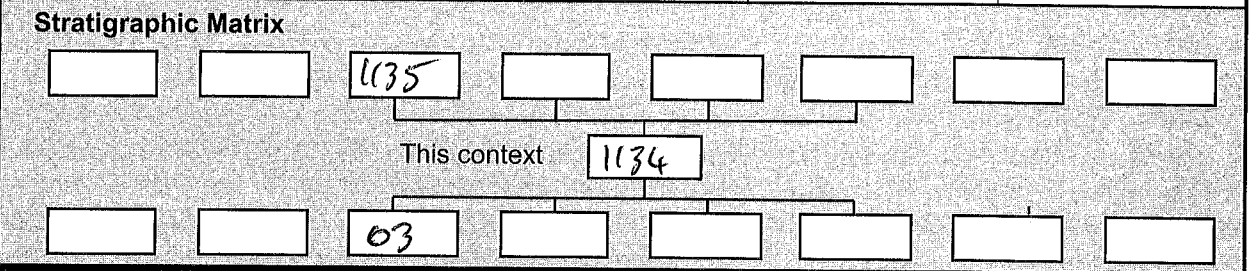
CONTEXT RECORDING SHEET

SITE CODE: PBE 15	Location: AREA 1	Grid Ref: /	Type: CUT
			Context No. 1134

DEPOSIT: 1. Colour 2. Composition/Particle size 3. Compaction 4. Inclusions 5. Horizon clarity 6. Contamination risk 7. Methods and conditions 8. Other comments	<p>1. PARALLEL SIDED, E. END ROUNDED, W. END TRUNCATED</p> <p>2. ROUNDED</p> <p>3. STEEP, IRREGULAR, CLEAR BOS</p> <p>4. SLIGHTLY CONCAVE, IRREGULAR, ROUNDED BOS</p> <p>5. E-W</p> <p>6. MUCH TRUNCATED - VERY SHALLOW, WEST END IS LOST. POUR</p>
---	--

CUT:					
1. Shape in plan	2. Corners	3. Sides	4. Base	5. Orientation	6. Other comments
Draw profile overleaf					

Plan No: GPS	Section No: 226 + 227	Lgth: 1-2m (TRUNCATED)	Width: <0.7m
			Thickness/Depth: <0.2m



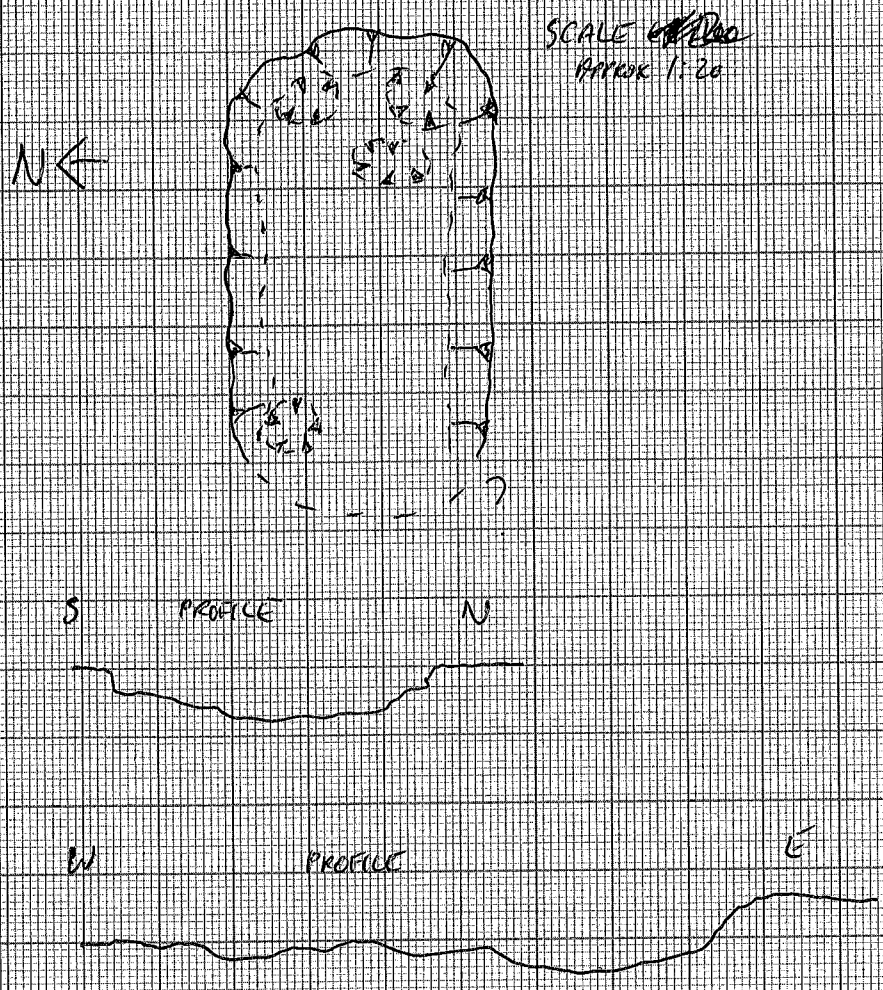
Earlier	Covered by: 01 02	Contemporary	Physical relationships	Later than	Covers:
	Filled by: 1135		Feature Label:		Fill of:
	Cut by:		Includes:		Cuts: 03
	Butted by:		Same as:		Butts:

Interpretation and discussion:	Internal	External	Structural	Other
GRAVE; MUCH TRUNCATED BY PLOUGHING				

Provisional date:	
Registered Artefacts: X	Finds: Specify anything not below
Environmental Samples: X	<input type="checkbox"/> None <input type="checkbox"/> Pot <input type="checkbox"/> Bone <input type="checkbox"/> CBM <input type="checkbox"/> Flint <input type="checkbox"/> Metal <input type="checkbox"/> Glass <input type="checkbox"/> Wood
Completed by: MJG	Date: 7-10-15
Checked by:	Date:



Sketch of Profile/Plan



Levels

OD Highest:	OD Lowest:	OD Others
-------------	------------	-----------

Other Information

Site Book References	Photo (film and photo number)
	Digital: 100:7898-9
	Black and White:
	Colour:

Checked interpretation:	Basic Interpretation:	Basic Process:
-------------------------	-----------------------	----------------


CONTEXT RECORDING SHEET

SITE CODE: PBE15	Location: AREA 1	Grid Ref: —	Type: Fill	Context No. 1135																								
DEPOSIT: 1. Colour: 1. MID GREY BROWN 10% LIGHT RED BROWN 2. Composition/Particle size: 2. VERY SANDY SILT 10% SILTY SAND 3. Compaction: 3. SOFT 4. Inclusions: 4. 3% SUB ANGULAR STONE 550μ 5. Horizon clarity: NO SUB ANGULAR STONE 6. Contamination risk: NO SUB ANGULAR STONE 7. Methods and conditions: 5. CLEAR; SOME BIOTURBATION ON FEATURE'S EDGE 8. Other comments:			CUT: 1. Shape in plan 2. Corners 3. Sides 4. Base 5. Orientation 6. Other comments Draw profile overleaf																									
6. MODERATE - TRUNCATED BY PLOWING, ALSO BIOTURBATION 7. TROWEL + HAND SPOON - 100% SAMPLING OF LOWER FILL - GOOD																												
Plan No: GPS	Section No: —	Lgth: 1.2M	Width: <0.7M	Thickness/Depth: <0.2M																								
Stratigraphic Matrix																												
<table border="1" style="width:100%; border-collapse: collapse;"> <tr> <td style="width:12.5%; height: 20px;"></td> <td style="width:12.5%; height: 20px;"></td> <td style="width:12.5%; height: 20px; text-align: center;">02</td> <td style="width:12.5%; height: 20px;"></td> <td style="width:12.5%; height: 20px;"></td> <td style="width:12.5%; height: 20px;"></td> <td style="width:12.5%; height: 20px;"></td> <td style="width:12.5%; height: 20px;"></td> </tr> <tr> <td colspan="5" style="text-align: center;">This context 1135</td> <td colspan="3"></td> </tr> <tr> <td style="width:12.5%; height: 20px;"></td> <td style="width:12.5%; height: 20px;"></td> <td style="width:12.5%; height: 20px; text-align: center;">1134</td> <td style="width:12.5%; height: 20px;"></td> <td style="width:12.5%; height: 20px;"></td> <td style="width:12.5%; height: 20px;"></td> <td style="width:12.5%; height: 20px;"></td> <td style="width:12.5%; height: 20px;"></td> </tr> </table>							02						This context 1135										1134					
		02																										
This context 1135																												
		1134																										
Earlier	Covered by: 01 02	Contemporary	Physical relationships	Later than	Covers:																							
	Filled by:		Feature Label:		Fill of: [1134]																							
	Cut by:		Includes:		Cuts:																							
	Butted by:		Same as:		Butts:																							
Interpretation and discussion:			Internal	External <input checked="" type="checkbox"/>	Structural	Other																						
FILL OF GRAVE [1134]																												
MUCH TRUNCATED BY PLOWING																												
Provisional date: ?																												
Registered Artefacts:			Finds Specify anything not below POSS SLAG None <input type="checkbox"/> Pot <input type="checkbox"/> Bone <input type="checkbox"/> CBM <input type="checkbox"/> Flint <input checked="" type="checkbox"/> Metal <input type="checkbox"/> Glass <input type="checkbox"/> Wood <input type="checkbox"/>																									
Environmental Samples: 1150 1151 1152																												
Completed by: MJB	Date: 7-10-15	Checked by:	Date:																									



Context No. (1135)

Sketch of Profile/Plan



Levels

OD Highest:

OD Lowest:

OD Others

Other Information

Site Book References

Photo (film and photo number)

Digital: 100:7898-9

Black and White:

Colour:

Checked interpretation:

Basic Interpretation:

Basic Process:

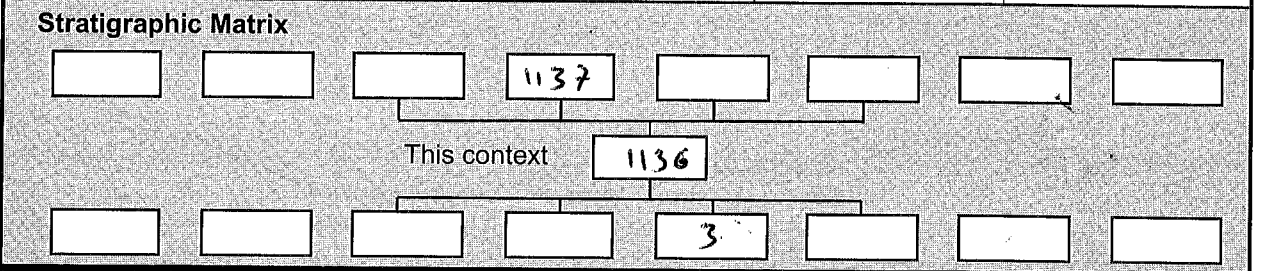
CONTEXT RECORDING SHEET

SITE CODE: PBE 15	Location: AREA 1	Grid Ref: N/A	Type: CUT	Context No. 1136
-----------------------------	----------------------------	-------------------------	---------------------	----------------------------

DEPOSIT: 1. Colour 2. Composition/Particle size 3. Compaction 4. Inclusions 5. Horizon clarity 6. Contamination risk 7. Methods and conditions 8. Other comments	1. IRREGULAR - Sub Rectangular 2. ROUNDED 3. SHARP / STRAIGHT / VERTICAL 4. CONCAVE 5. EAST / WEST	CUT: 1. Shape in plan 2. Corners 3. Sides 4. Base 5. Orientation 6. Other comments Draw profile overleaf
---	---	--

6. MAYBE THIS GRAVE CUT HAD A DIFFERENT NUMBER AN PRE-EX SURVEY

Plan No: GPS	Section No: 223+224	Lgth: 1.97 m	Width: 0.88 m	Thickness/Depth: 0.30 m
------------------------	-------------------------------	------------------------	-------------------------	-----------------------------------



Earlier	Covered by:	Contemporary	Physical relationships	Later than	Covers:
	Filled by: 1137		Feature Label:		Fill of:
	Cut by:		Includes:		Cuts: 3
	Butted by:		Same as:		Butts:

Interpretation and discussion:	Internal	External <input checked="" type="checkbox"/>	Structural	Other
---------------------------------------	----------	--	------------	-------

CUT REALIZED FOR AN ADULT GRAVE. IMMEDIATELY NEAR TO OTHER SIMILAR GRAVES [1213] AND [1132].

Provisional date: ANGLO-SAXON AGE? / LATE MEDIEVAL
--

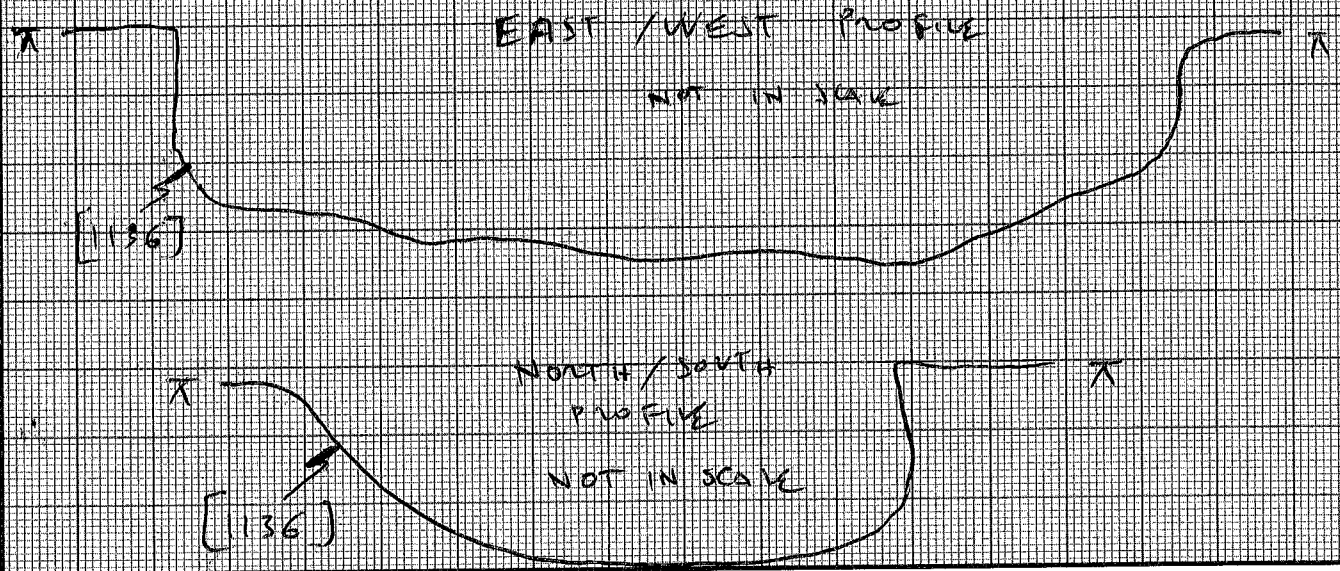
Registered Artefacts: <input checked="" type="checkbox"/>	Finds Specify anything not below None <input checked="" type="checkbox"/> Pot <input type="checkbox"/> Bone <input type="checkbox"/> CBM <input type="checkbox"/> Flint <input type="checkbox"/> Metal <input type="checkbox"/> Glass <input type="checkbox"/> Wood <input type="checkbox"/>
Environmental Samples: <input checked="" type="checkbox"/>	

Completed by: EV / SP	Date: 16/10/15	Checked by:	Date:
------------------------------	-----------------------	-------------	-------



Sketch of Profile/Plan

SEE TO [1218]
FOR PLAN



Levels

OD Highest: /

OD Lowest: /

OD Others /

Other Information

Site Book References

Photo (film and photo number)

Digital: 700-7864, 7865, 7866, 7867, 7868, 7869, 7870, 7871, 7872
Black and White:

Colour:

Checked interpretation:

Basic Interpretation:

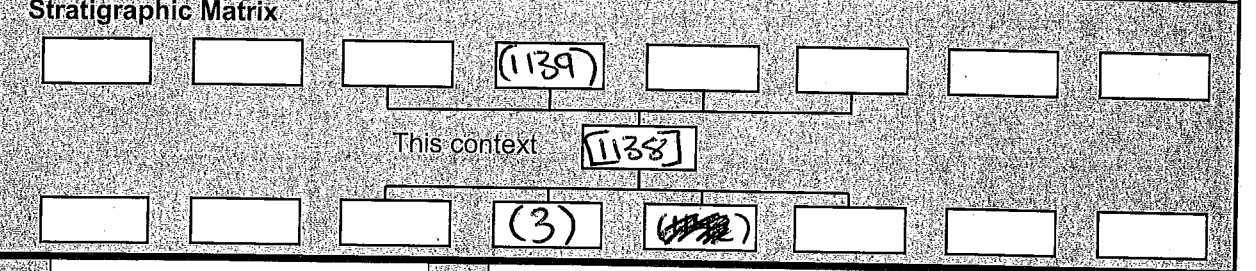
Basic Process:

CONTEXT RECORDING SHEET

SITE CODE: PBE 15	Location: AREA	Grid Ref:	Type: CUT	Context No. [138]
-----------------------------	--------------------------	-----------	---------------------	-----------------------------

DEPOSIT: 1. Colour 2. Composition/Particle size 3. Compaction 4. Inclusions 5. Horizon clarity 6. Contamination risk 7. Methods and conditions 8. Other comments	1. SUB-RECTANGULAR 2. N/A 3. SHARP, VERTICAL, SYMMETRICAL, VERTICAL 4. SHARP, FLAT 5. EAST-WEST 6. CUT OF GRAVE [138] ALSO CUTS GRAVE [1006] AND [141] AT WEST END.	CUT: 1. Shape in plan 2. Corners 3. Sides 4. Base 5. Orientation 6. Other comments Draw profile overleaf
---	--	--

Plan No: GPS	Section No: 209, 210	Lgth: 1.9m	Width: 0.69m	Thickness/Depth: 0.3m
------------------------	--------------------------------	----------------------	------------------------	---------------------------------



Earlier	Covered by: (2)	Contemporary	Physical relationships	Later than	Covers:
	Filled by: (139)		Feature Label:		Fill of:
	Cut by: [141], [1006]		Includes:		Cuts: (3), [1006], [141]
	Butted by: (1140), (1142)		Same as:		Butts:

Interpretation and discussion:


	Internal	External	Structural	Other
--	----------	----------	------------	-------

DUE TO THE CUT OF GRAVE [138] CUTTING TWO ALIGNED GRAVES - [1006], [141] AT THE EAST END, AND NOT IN ALIGNMENT WITH OTHER PARALLEL GRAVES, CUT [138] MUST BE LATER THAN SURROUNDING GRAVES. - AFTER LOOKING AT SECTION OF BOTH [138] AND [141], CAN CONFIRM [141] ACTUALLY CUTS [138]. AFTER EXCAVATION OF [1006], IT CAN ALSO BE SAID THAT [138] IS ALSO CUT BY [1006].

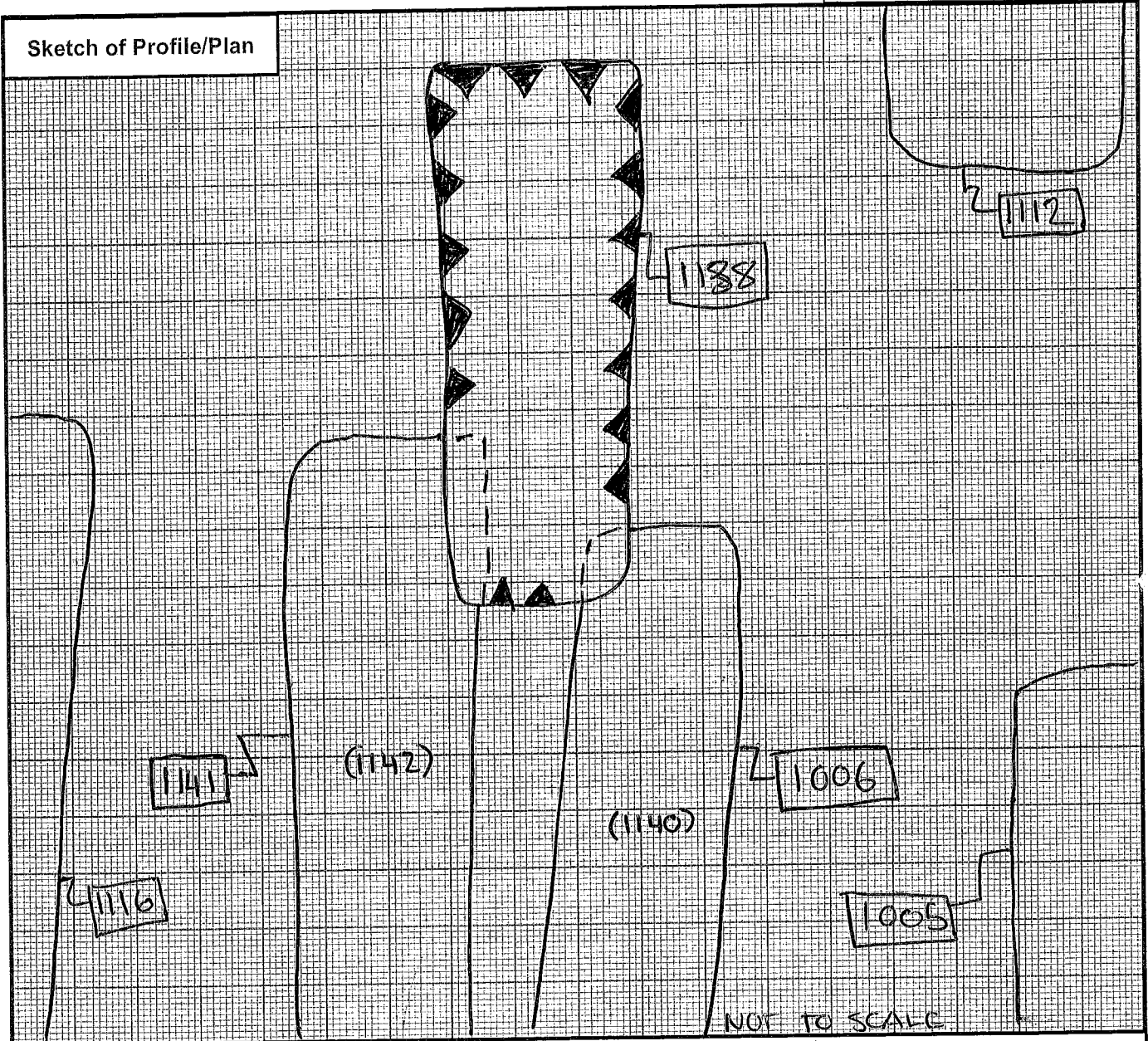
Provisional date: **POST ROMAN**

Registered Artefacts: —	Finds: <input type="checkbox"/> None <input type="checkbox"/> Pot <input type="checkbox"/> Bone <input type="checkbox"/> CBM <input type="checkbox"/> Flint <input type="checkbox"/> Metal <input type="checkbox"/> Glass <input type="checkbox"/> Wood
Environmental Samples: 1133, 1134, 1135	Specify anything not below: <input type="checkbox"/>

Completed by: VP	Date: 7.10.15	Checked by:	Date:
-------------------------	----------------------	-------------	-------



Sketch of Profile/Plan



Levels

OD Highest: /

OD Lowest: /

OD Others: /

Other Information

Site Book References: /

Photo (film and photo number)

Digital: 100 - 7874 TO 100 - 7877

Black and White:

Colour:

Checked interpretation:

Basic Interpretation:

Basic Process:

CONTEXT RECORDING SHEET

SITE CODE: PBE15	Location: AREA1	Grid Ref: N/A	Type: FILL	Context No. 1137						
DEPOSIT:			CUT:							
1. Colour	1. GREYISH BROWN			1. Shape in plan <input checked="" type="checkbox"/>						
2. Composition/Particle size	2. SANDY SILT			2. Corners <input checked="" type="checkbox"/>						
3. Compaction	3. FRIABLE			3. Sides <input checked="" type="checkbox"/>						
4. Inclusions	4. 1% OF SUBANGULAR AND ANGULAR STONE > 4mm			4. Base <input checked="" type="checkbox"/>						
5. Horizon clarity	5. GOOD			5. Orientation <input checked="" type="checkbox"/>						
6. Contamination risk	6. LOW			6. Other comments <input checked="" type="checkbox"/>						
7. Methods and conditions	7. TROWEL			Draw profile overleaf						
8. Other comments										
Plan No: GPS	Section No: 223 + 224	Lgth: 1.97 m	Width: 0.88 m	Thickness/Depth: 0.30 m						
Stratigraphic Matrix										
<div style="display: flex; justify-content: space-around; align-items: center;"> <div style="border: 1px solid black; width: 40px; height: 20px; margin: 5px;"></div> <div style="border: 1px solid black; width: 40px; height: 20px; margin: 5px;"></div> <div style="border: 1px solid black; width: 40px; height: 20px; margin: 5px;"></div> <div style="border: 1px solid black; width: 40px; height: 20px; margin: 5px; text-align: center;">2</div> <div style="border: 1px solid black; width: 40px; height: 20px; margin: 5px;"></div> <div style="border: 1px solid black; width: 40px; height: 20px; margin: 5px;"></div> <div style="border: 1px solid black; width: 40px; height: 20px; margin: 5px;"></div> </div> <p style="text-align: center;">This context 1137</p> <div style="display: flex; justify-content: space-around; align-items: center;"> <div style="border: 1px solid black; width: 40px; height: 20px; margin: 5px;"></div> <div style="border: 1px solid black; width: 40px; height: 20px; margin: 5px;"></div> <div style="border: 1px solid black; width: 40px; height: 20px; margin: 5px;"></div> <div style="border: 1px solid black; width: 40px; height: 20px; margin: 5px;"></div> <div style="border: 1px solid black; width: 40px; height: 20px; margin: 5px; text-align: center;">1136</div> <div style="border: 1px solid black; width: 40px; height: 20px; margin: 5px;"></div> <div style="border: 1px solid black; width: 40px; height: 20px; margin: 5px;"></div> </div>										
Earlier	Covered by:	2	Contemporary	Physical relationships		Later than	Covers:			
	Filled by:			Feature Label:	Fill of:		1136			
	Cut by:			Includes:	Cuts:					
	Butted by:			Same as:	Butts:					
Interpretation and discussion:			Internal	External <input checked="" type="checkbox"/>	Structural	Other				
<p>UNIQUE FILL OF AN ADULT GRAVE. IN THE FILL THERE ARE MANY FLINTS.</p>										
Provisional date: ANGLO-SAXON AGE / LATE MEDIEVAL										
Registered Artefacts: <input checked="" type="checkbox"/>			Finds							
Environmental Samples: 1130, 1131, 1132			Specify anything not below							
			None <input type="checkbox"/>	Pot <input type="checkbox"/>	Bone <input type="checkbox"/>	CBM <input type="checkbox"/>	Flint <input checked="" type="checkbox"/>	Metal <input type="checkbox"/>	Glass <input type="checkbox"/>	Wood <input type="checkbox"/>
Completed by: EV/S?	Date: 16/10/15	Checked by:	Date:							



Context No. 1137

Sketch of Profile/Plan

SEE TO [1218] FOR THE PLAN

SEE TO [1136] FOR THE PROFILE

Levels

OD Highest: /

OD Lowest: /

OD Others: /

Other Information

Site Book References

Photo (film and photo number)

Digital: 100-7864, 7865, 7866, 7867, 7868, 7869, 7870

Black and White: 7871, 7872

Colour:

Checked interpretation:

Basic Interpretation:

Basic Process:

CONTEXT RECORDING SHEET

SITE CODE: PBE IS	Location: AREA 1	Grid Ref:	Type: FILL	Context No. (1139)
-----------------------------	----------------------------	-----------	----------------------	------------------------------

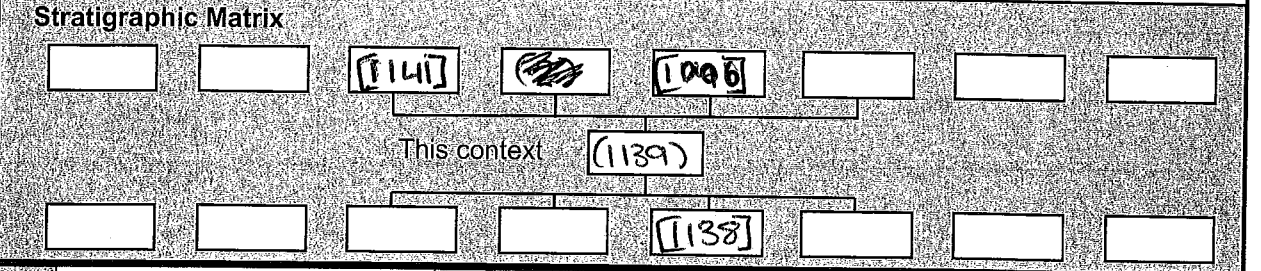
DEPOSIT:	1. LIGHT BROWNISH GREY	CUT:
1. Colour	2. MEDIUM SAND	1. Shape in plan
2. Composition/Particle size	3. LOOSE	2. Corners
3. Compaction	4. 1% 5cm STONE, SUB-ANGULAR, POORLY SORTED. 5% 2cm CHARCOAL, ANGULAR, POORLY SORTED.	3. Sides
4. Inclusions		4. Base
5. Horizon clarity		5. Orientation
6. Contamination risk		6. Other comments
7. Methods and conditions		Draw profile overleaf
8. Other comments	5. GOOD	

6. LOW TO EAST - HIGH TO WEST

7. TROWEL

8. LOWER PART OF FILL CONTAINED SPREADS OF CHARCOAL FLECKS.

Plan No: GPS	Section No: 209, 210	Lgth: 1.9m	Width: 0.69m	Thickness/Depth: 0.3m
------------------------	--------------------------------	----------------------	------------------------	---------------------------------



Earlier	Covered by: (2)	Contemporary	Physical relationships	Later than	Covers: (3)
	Filled by:		Feature Label:		Fill of: (1138)
	Cut by:		Includes:		Cuts:
	Butted by: (1140), (1142)		Same as:		Butts:

Interpretation and discussion:

	Internal	External	Structural	Other
--	----------	----------	------------	-------


FILL (1139) OF GRAVE [1138] CONTAINED STONE INCLUSIONS THROUGHOUT AND CHARCOAL LOWER DOWN THROUGHOUT. RISE OF CONTAMINATION AT WEST DUE TO 2 OTHER CUT GRAVES - [1006] AND [1141].

Provisional date: **POST ROMAN**

Registered Artefacts: **/**

Environmental Samples: **1133, 1134, 1135**

Completed by: **VP** Date: **7.10.15** Checked by: _____ Date: _____



Sketch of Profile/Plan

SEE CONTEXT SHEET
1138

Levels

OD Highest: /

OD Lowest: /

OD Others /

Other Information

/

Site Book References

/

Photo (film and photo number)

Digital: 100-7874 to 100-7877

Black and White:

Colour:

Checked interpretation:

Basic Interpretation:

Basic Process:

CONTEXT RECORDING SHEET

SITE CODE: PBE 15	Location: AREA 1	Grid Ref:	Type: FILL	Context No. (1140)								
DEPOSIT:			CUT:									
1. Colour	1. LIGHT BROWNISH GREY		1. Shape in plan									
2. Composition/Particle size	2. MEDIUM SAND		2. Corners									
3. Compaction			3. Sides									
4. Inclusions	3. loose		4. Base									
5. Horizon clarity	4. 5% 5cm stone, sub-angular, poorly		5. Orientation									
6. Contamination risk	sorted. 1% 1cm charcoal, angular,		6. Other comments									
7. Methods and conditions	poorly sorted.		Draw profile overleaf									
8. Other comments	5. Good											
6. High at North East - Low at West												
7. Trowel												
8. Fill (1140) of grave cut (1006) contained natural stone and charcoal flecks												
Plan No: GPS	Section No: 251, 252	Lgth: 1.96m	Width: 0.81m	Thickness/Depth: 0.11m								
Stratigraphic Matrix												
			(2)	(1140)								
This context (1140)												
				(1006)								
Earlier	Covered by: (2)	Contemporary	Physical relationships		Later than	Covers: (3)						
	Filled by:		Feature Label:			Fills of: (1006)						
	Cut by:		Includes:			Cuts:						
	Butted by: (1139)		Same as:			Butts:						
Interpretation and discussion:					Internal	External	Structural	Other				
Fill (1140) of grave cut (1006) cleaned along section butting fill (1139) of grave (1138) looked to be evidence of grave (1006) cutting grave (1138). (1138) looks to be the earliest grave in the sequence, with both grave (1006) and (114) cutting it, and also (1006) and (114) both have different alignments to grave (1138). Fill contained stones and charcoal flecks.												
Provisional date: Post Roman												
Registered Artefacts:					Finds							
Environmental Samples: 1197, 1198, 1199					Specify anything not below							
					None	Pot	Bone	CBM	Flint	Metal	Glass	Wood
Completed by: VD					Date: 9.10.15		Checked by:		Date:			



Context No. (1140)

Sketch of Profile/Plan

SEE CONTEXT SHEET [1006]

Levels

OD Highest: _____

OD Lowest: _____

OD Others _____

Other Information

Site Book References

Photo (film and photo number)

Digital: 100-7965 to 100-7968

~~Black and White:~~

~~Colour:~~

Checked interpretation:

Basic Interpretation:

Basic Process:

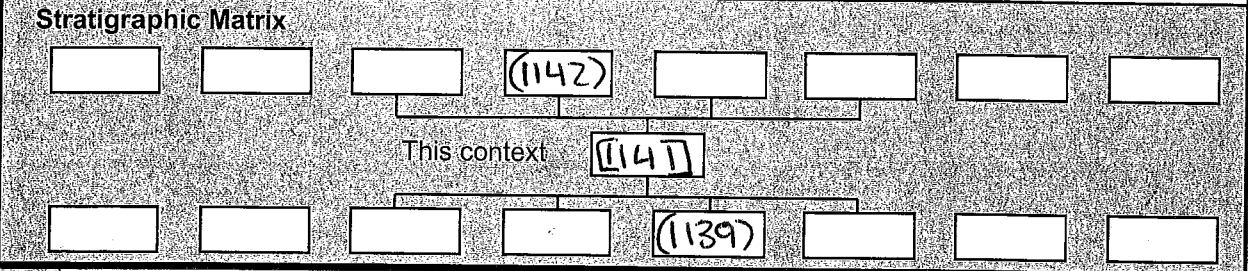
CONTEXT RECORDING SHEET

SITE CODE: PBE 15	Location: AREA 1	Grid Ref:	Type: CUT	Context No. [114]
-----------------------------	----------------------------	-----------	---------------------	-----------------------------

DEPOSIT: 1. Colour 2. Composition/Particle size 3. Compaction 4. Inclusions 5. Horizon clarity 6. Contamination risk 7. Methods and conditions 8. Other comments	1. SUB-RECTANGULAR 2. N/A 3. SHARP, VERTICAL, SYMMETRICAL- VERTICAL 4. SHARP, FLAT 5. EAST - WEST 6. CUT OF GRAVE [114] CLEANED ACROSS SECTION CUTTING GRAVE [138] SHOWED	CUT: 1. Shape in plan 2. Corners 3. Sides 4. Base 5. Orientation 6. Other comments Draw profile overleaf
---	--	--

GRAVE CUT [114] TO BE LATER THAN [138].

Plan No: GPS	Section No: 240, 241	Lgth: 2.4m	Width: 0.71m	Thickness/ Depth: 0.16m
------------------------	--------------------------------	----------------------	------------------------	--------------------------------------



Earlier	Covered by: (2)	Contemporary	Physical relationships	Later than	Covers:
	Filled by: (1142)		Feature Label:		Fill of:
	Cut by:		Includes:		Cuts: [1138], (3)
	Butted by:		Same as: [1018]		Butts:

Interpretation and discussion:

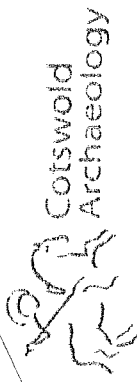
	Internal	External	Structural	Other
--	----------	----------	------------	-------

GRAVE CUT [114] HAD A SLOT TAKEN OUT AT EAST END TO SHOW RELATIONSHIP WITH GRAVE CUT [138]. IN THE SECTION THE CHANGE IN FILL SHOWED [114] AS A LATER GRAVE CUTTING [138].

Provisional date: **POST ROMAN**

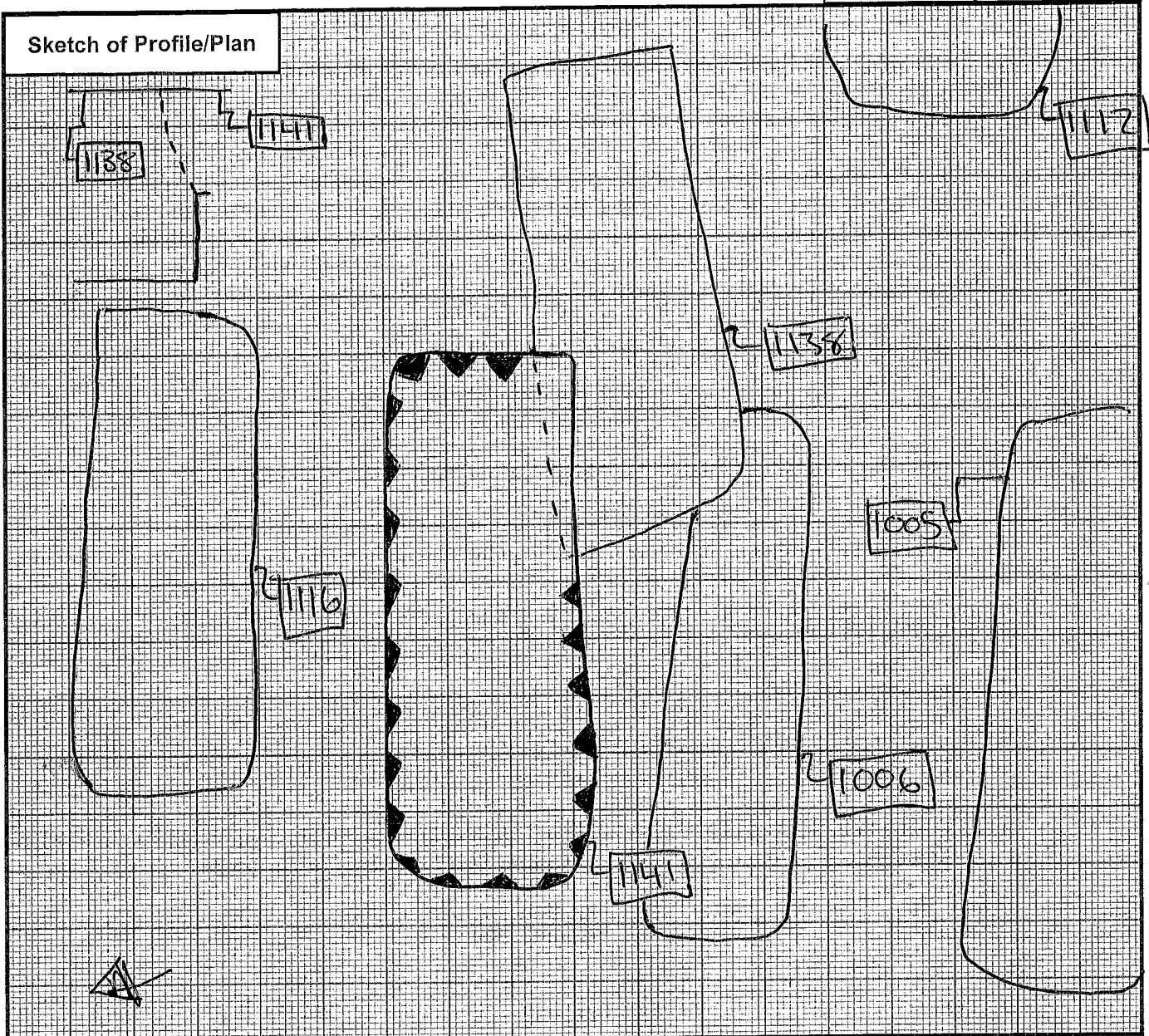
Registered Artefacts: —	Finds: <input type="checkbox"/> None <input type="checkbox"/> Pot <input type="checkbox"/> Bone <input type="checkbox"/> GBM <input type="checkbox"/> Flint <input type="checkbox"/> Metal <input type="checkbox"/> Glass <input type="checkbox"/> Wood
Environmental Samples: —	Specify anything not below: <input type="checkbox"/>

Completed by: **VP** Date: **8.10.15** Checked by: Date:



Context No. 1141

Sketch of Profile/Plan



Levels

OD Highest: _____	OD Lowest: _____	OD Others _____
-------------------	------------------	-----------------

Other Information

Site Book References

Photo (film and photo number)

Digital: 100-7920 TO 100-7922
 Black and White:
 Colour:

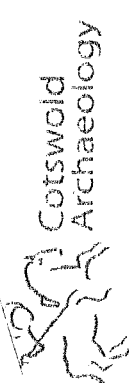
Checked interpretation:

Basic Interpretation:

Basic Process:

CONTEXT RECORDING SHEET

SITE CODE: PBE 15	Location: AREA 1	Grid Ref:	Type: FILL	Context No. (1142)				
DEPOSIT:		CUT:						
1. Colour	1. LIGHT GREYISH BROWN			1. Shape in plan				
2. Composition/Particle size	2. MEDIUM SAND			2. Corners				
3. Compaction	3. LOOSE			3. Sides				
4. Inclusions	4. 5% 4cm STONE, SUB-ANGULAR, POORLY SORTED. 5% 1cm CHARCOAL, ANGULAR, POORLY SORTED			4. Base				
5. Horizon clarity	5. GOOD			5. Orientation				
6. Contamination risk				6. Other comments				
7. Methods and conditions				Draw profile overleaf				
8. Other comments								
6. LOW TO WEST - HIGH TO EAST:								
7. TROWEL								
8. FILL (1142) SLIGHTLY LIGHTER THAN BUTTING FILL (1139) OF GRAVE CUT [1138]								
Plan No: GPS	Section No: 240, 241	Lgth: 2.4m	Width: 0.71m	Thickness/Depth: 0.16m				
Stratigraphic Matrix								
[]	[]	[]	(2)	[]				
This context [1142]								
[]	[]	[]	[]	[1147]				
Earlier	Covered by: (2)	Contemporary	Physical relationships	Later than	Covers: (3)			
	Filled by:		Feature Label:		Fill of: [1147]			
	Cut by:		Includes:		Cuts: 1138			
	Butted by: (1139)		Same as:		Butts:			
Interpretation and discussion:								
<table border="1" style="width: 100%; border-collapse: collapse;"> <tr> <td style="width: 50%;">Internal</td> <td style="width: 10%;">External</td> <td style="width: 10%;">Structural</td> <td style="width: 10%;">Other</td> </tr> </table>					Internal	External	Structural	Other
Internal	External	Structural	Other					
FILL (1142) OF GRAVE CUT [1147] CONTAINED STONE INCLUSIONS AND FLECKS OF CHARCOAL. FILL SLIGHTLY LIGHTER THAN BUTTING FILL (1139) OF GRAVE CUT [1138]. HIGH POSSIBILITY OF CONTAMINATION AT EAST END DUE TO GRAVE CUTTING [1138]								
Provisional date: POST ROMAN								
Registered Artefacts: _____			Finds					
Environmental Samples: 1178, 1179, 1180			Specify anything not below					
			None <input checked="" type="checkbox"/> Pot <input type="checkbox"/> Bone <input type="checkbox"/> CBM <input type="checkbox"/> Flint <input type="checkbox"/> Metal <input type="checkbox"/> Glass <input type="checkbox"/> Wood <input type="checkbox"/>					
Completed by: VP		Date: 6.10.15	Checked by:					
		Date:						



Sketch of Profile/Plan

SEE CONTEXT SHEET [1141]

Levels

OD Highest: /

OD Lowest: /

OD Others: /

Other Information

/

Site Book References

/

Photo (film and photo number)

Digital: 100-7920 to 100-7922

Black and White:

Colour:

Checked interpretation:

Basic Interpretation:

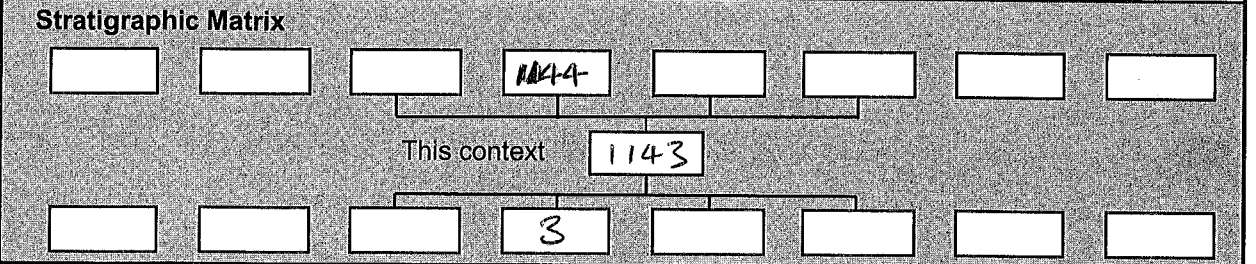
Basic Process:

CONTEXT RECORDING SHEET

SITE CODE: PBE15	Location: Area 1	Grid Ref:	Type: cut	Context No. 1143
----------------------------	----------------------------	------------------	---------------------	----------------------------

DEPOSIT: 1. Colour 2. Composition/Particle size 3. Compaction 4. Inclusions 5. Horizon clarity 6. Contamination risk 7. Methods and conditions 8. Other comments	1. Oblong 2. rounded 3. V. Shallow, steep 4. flat 5. E-W 6. -	CUT: 1. Shape in plan 2. Corners 3. Sides 4. Base 5. Orientation 6. Other comments Draw profile overleaf
---	--	--

Plan No: GPS	Section No: 217 218	Lgth: 1.67m	Width: 0.62m	Thickness/ Depth: 0.09m
-----------------	---------------------------	----------------	-----------------	-------------------------------



Earlier	Covered by: _____	Contemporary	Physical relationships	Later than	Covers: _____
	Filled by: (1144)		Feature Label: _____		Fill of: _____
	Cut by: _____		Includes: _____		Cuts: 3
	Butted by: _____		Same as: _____		Butts: _____


Interpretation and discussion: Internal External Structural Other

Grave cut located towards the northern end of graveyard almost touching the eastern edge of N-S ditch [217] and NE of grave [1148]. A slot was first taken into N-S ditch to discern whether grave ran into ditch or whether grave was in fact the terminus of gully [1090]. Grave [1143] was found to stop short of east edge of ditch and was extremely shallow. Grave contained a single fill (1144) in which no bone or finds were retrieved.

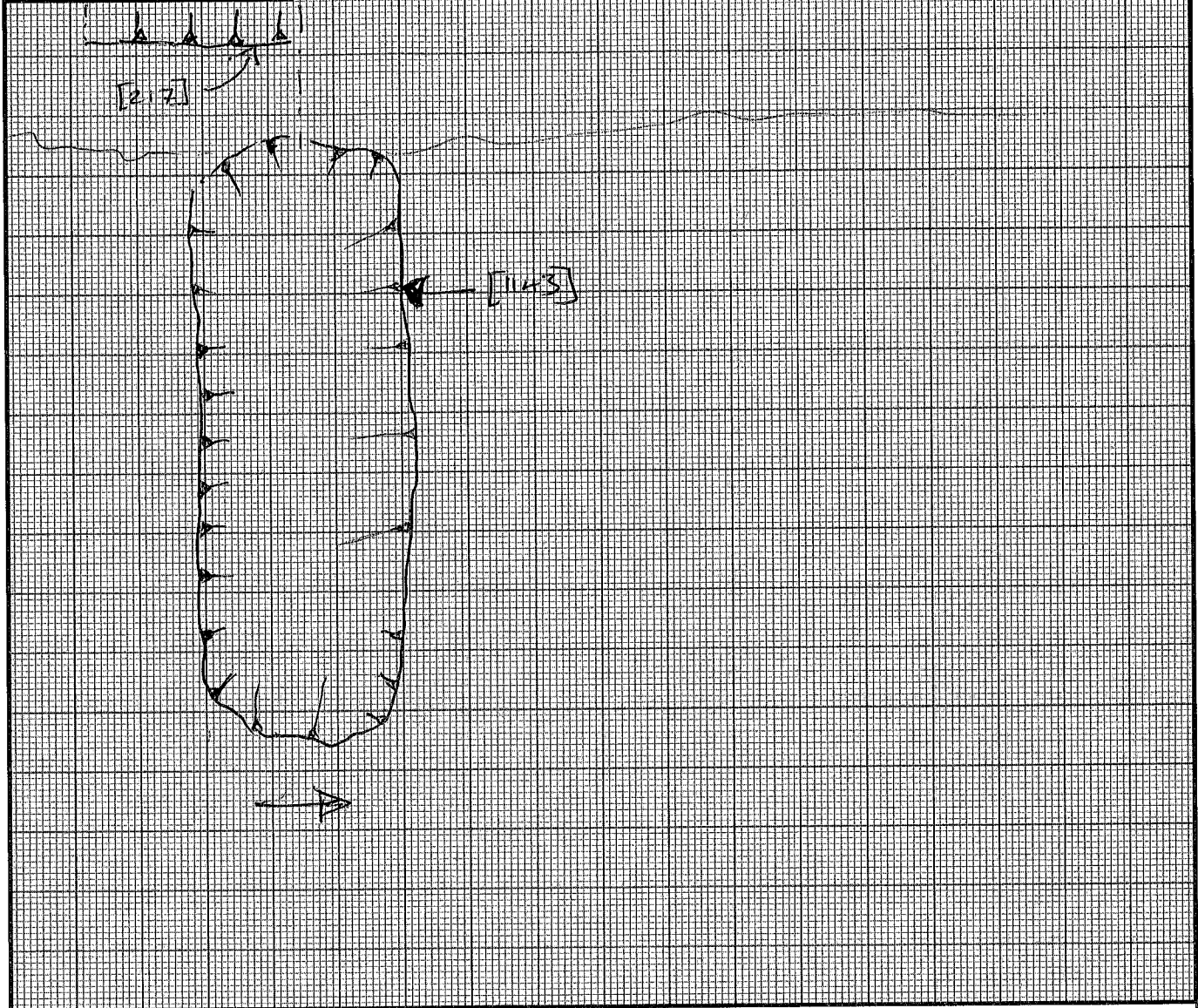
Provisional date: Early Christian?

Registered Artefacts: <input checked="" type="checkbox"/>	Finds: <input type="checkbox"/>
Environmental Samples: 1140 x 3 tubs, 1139 x 4, 1141 x 3 tubs, tubs	Specify anything not below: <input type="checkbox"/>
	None <input type="checkbox"/> Pot <input type="checkbox"/> Bone <input type="checkbox"/> CBM <input type="checkbox"/> Flint <input type="checkbox"/> Metal <input type="checkbox"/> Glass <input type="checkbox"/> Wood <input type="checkbox"/>

Completed by: Gh	Date: 7.10.15	Checked by:	Date:
------------------	---------------	-------------	-------



Sketch of Profile/Plan



Levels

OD Highest:

OD Lowest:

OD Others

Other Information

Site Book References

Photo (film and photo number)

Digital: 100 - 7881 / 7882

Black and White:

Colour:

Checked interpretation:

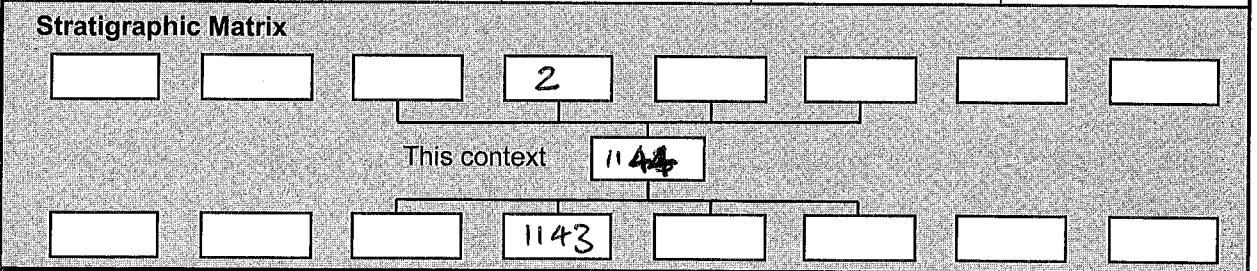
Basic Interpretation:

Basic Process:

CONTEXT RECORDING SHEET

SITE CODE: PBE 15	Location: Area 1	Grid Ref:	Type: fill	Context No. 1144	
DEPOSIT:	1. Mid reddish brown			CUT:	
	1. Colour	2. Silty Sand			
	2. Composition/Particle size	3. friable			
	3. Compaction	4. very occasional stone >20mm < 1%			
	4. Inclusions	5. good			
	5. Horizon clarity	6. low			
	6. Contamination risk	7. Hand dug / overcast			
	7. Methods and conditions	8. -			
8. Other comments				1. Shape in plan	
				2. Corners	
				3. Sides	
				4. Base	
				5. Orientation	
				6. Other comments	
				Draw profile overleaf	

Plan No: GPS	Section No: 217 218	Lgth: 1.67m	Width: 0.62m	Thickness/Depth: 0.09m
---------------------	--------------------------------------	--------------------	---------------------	-------------------------------



Earlier	Covered by:	Contemporary	Physical relationships		Later than		
	(2)		Covers:	(3)			
	Filled by: -		Feature Label:	-		Fill of:	[1143]
	Cut by: -		Includes:	-		Cuts:	-
Butted by: -	Same as:	-	Butts:	-			

Interpretation and discussion:

	Internal	<input checked="" type="checkbox"/> External	Structural	Other
--	----------	--	------------	-------

Single fill at grave cut [1143]. ~~Nothing was retrieved from deposit.~~ No finds or bone ~~retrieved~~ retrieved from deposit.

Provisional date: **Early Christian**

Registered Artefacts: X	Finds
Environmental Samples: 1139 x 30L 1140 x 40L 1141 x 30L	Specify anything not below
	None <input checked="" type="checkbox"/> Pot <input type="checkbox"/> Bone <input type="checkbox"/> CBM <input type="checkbox"/> Flint <input type="checkbox"/> Metal <input type="checkbox"/> Glass <input type="checkbox"/> Wood <input type="checkbox"/>

Completed by: **GH** Date: **7.10.15** Checked by: Date:



Context No. 1144

Sketch of Profile/Plan

See [1143] for sketch

Levels

OD Highest:

OD Lowest:

OD Others

Other Information

Site Book References

Photo (film and photo number)

Digital: 100 - 7881 / 7882

Black and White:

Colour:


Checked interpretation:

Basic Interpretation:

Basic Process:

CONTEXT RECORDING SHEET

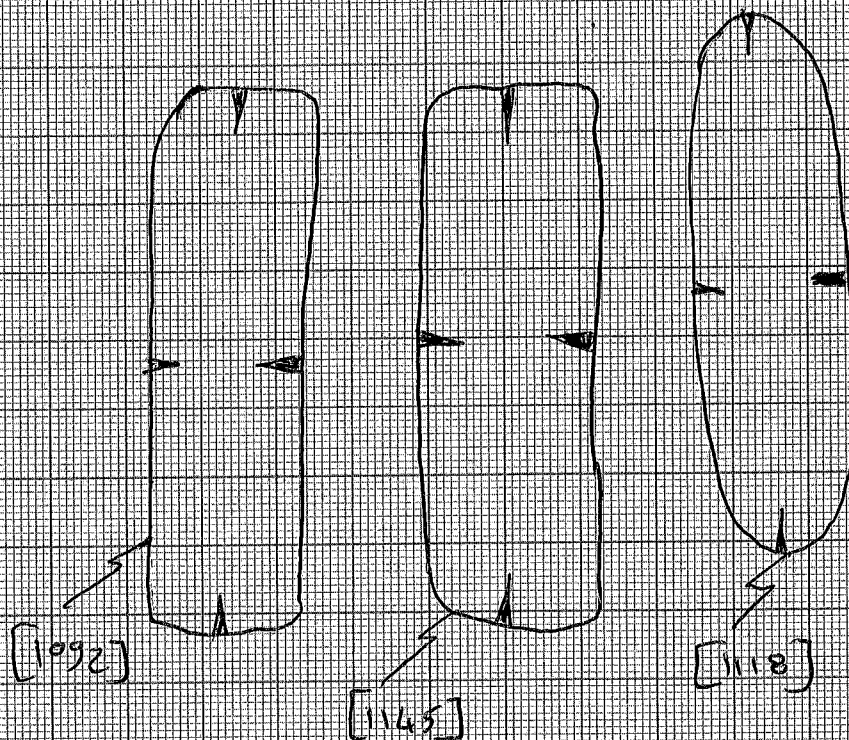
SITE CODE: PBE 15	Location: AREA 1	Grid Ref: N/A	Type: CUT	Context No. 1145						
DEPOSIT: 1. Colour: / 2. Composition/Particle size: / 3. Compaction: / 4. Inclusions: / 5. Horizon clarity: / 6. Contamination risk: / 7. Methods and conditions: / 8. Other comments: /		1. RECTANGULAR 2. ROUNDED 3. SHARP / CONCAVE / STEEP 4. FLAT 5. EAST / WEST			CUT: 1. Shape in plan 2. Corners 3. Sides 4. Base 5. Orientation 6. Other comments Draw profile overleaf					
6. MAYBE THIS CUT HAD ANOTHER NUMBER WHEN WAS FIRST GPS SURVEYED										
Plan No: GPS	Section No: 211 + 212	Lgth: 2.15 m	Width: 0.65 m	Thickness/Depth: 0.15 m						
Stratigraphic Matrix <div style="display: flex; justify-content: space-around; align-items: center;"> <div style="border: 1px solid black; width: 40px; height: 20px;"></div> <div style="border: 1px solid black; width: 40px; height: 20px;"></div> <div style="border: 1px solid black; width: 40px; height: 20px; text-align: center;">1146</div> <div style="border: 1px solid black; width: 40px; height: 20px;"></div> <div style="border: 1px solid black; width: 40px; height: 20px;"></div> <div style="border: 1px solid black; width: 40px; height: 20px;"></div> <div style="border: 1px solid black; width: 40px; height: 20px;"></div> </div> <p style="text-align: center;">This context 1145</p> <div style="display: flex; justify-content: space-around; align-items: center;"> <div style="border: 1px solid black; width: 40px; height: 20px;"></div> <div style="border: 1px solid black; width: 40px; height: 20px;"></div> <div style="border: 1px solid black; width: 40px; height: 20px;"></div> <div style="border: 1px solid black; width: 40px; height: 20px;"></div> <div style="border: 1px solid black; width: 40px; height: 20px; text-align: center;">3</div> <div style="border: 1px solid black; width: 40px; height: 20px;"></div> <div style="border: 1px solid black; width: 40px; height: 20px;"></div> </div>										
Earlier	Covered by:	Contemporary	Physical relationships		Later than					
	Filled by: 1146		Feature Label:	Covers:						
	Cut by:		Includes:	Fill of:						
	Butted by:		Same as:	Cuts: 3						
Butts:										
Interpretation and discussion:			Internal	External <input checked="" type="checkbox"/>	Structural	Other				
GRAVE OF AN ADULT PERSON										
Provisional date:			ANGLO-SAXON AGE							
Registered Artefacts: /			Finds: Specify anything not below 							
Environmental Samples: /			None <input checked="" type="checkbox"/>	Pot <input type="checkbox"/>	Bone <input type="checkbox"/>	CBM <input type="checkbox"/>	Flint <input type="checkbox"/>	Metal <input type="checkbox"/>	Glass <input type="checkbox"/>	Wood <input type="checkbox"/>
Completed by: EV	Date: 7/10/15	Checked by:	Date:							



Sketch of Profile/Plan

PLAN OF [1145] AND ITS RELATIONSHIP

NOT IN SCALE



Levels

OD Highest: /

OD Lowest: /

OD Others: /

Other Information

Site Book References

Photo (film and photo number)

Digital: 100-7878, 100-7880

Black and White:

Colour:


Checked interpretation:

Basic Interpretation:

Basic Process:

CONTEXT RECORDING SHEET

SITE CODE: PBE15	Location: AREA 1	Grid Ref: N/A	Type: FILL	Context No. 1146	
DEPOSIT: 1. Colour: 1. REDDISH BROWN 2. Composition/Particle size: 2. SANDY SILT 3. Compaction: 3. FRIABLE 4. Inclusions: 4. 1% OF SUB ANGULAR STONES 5. Horizon clarity: 5. GOOD 6. Contamination risk: 6. LOW 7. Methods and conditions: 7. TROWEL 8. Other comments: > 5 cm		CUT: 1. Shape in plan: <input checked="" type="checkbox"/> 2. Corners: <input checked="" type="checkbox"/> 3. Sides: <input checked="" type="checkbox"/> 4. Base: <input checked="" type="checkbox"/> 5. Orientation: <input checked="" type="checkbox"/> 6. Other comments: <input checked="" type="checkbox"/> Draw profile overleaf			
Plan No: GPS	Section No: 211 + 212	Lgth: 2.15 m	Width: 0.65 m	Thickness/Depth: 0.15 m	
Stratigraphic Matrix <div style="text-align: center;"> <pre> graph TD C2[2] --- C1146[1146] C1146 --- C1147[1147] </pre> <p>This context: 1146</p> </div>					
Earlier	Covered by: 2	Contemporary	Physical relationships		Later than
	Filled by:		Feature Label:	Covers: 1147	
	Cut by:		Includes:	Fill of: 1145	
	Butted by:		Same as:	Cuts:	
Butts:					
Interpretation and discussion: Internal External Structural <input checked="" type="checkbox"/> Other					
UNIQUE FILL OF A GRAVE, PROBABLY OF AN ADULT					
Provisional date: ANGLO - SAXON AGE					
Registered Artefacts: /			Finds: Specify anything not below None <input type="checkbox"/> Pot <input type="checkbox"/> Bone <input checked="" type="checkbox"/> CBM <input type="checkbox"/> Flint <input type="checkbox"/> Metal <input type="checkbox"/> Glass <input type="checkbox"/> Wood <input type="checkbox"/>		
Environmental Samples: 1136, 1137, 1138					
Completed by: EV	Date: 7/10/15	Checked by:	Date:		



Sketch of Profile/Plan

See to [1145]

Levels

OD Highest: / OD Lowest: / OD Others /

Other Information

Site Book References

Photo (film and photo number)

Digital: 100-7378, 100-7380

Black and White:

Colour:

Checked interpretation:

Basic Interpretation:

Basic Process:

SKELETON RECORDING SHEET

COTSWOLD ARCHAEOLOGY



Site Code: PBR 15	Area: 1	Grid Ref: N/A	Set No: N/A	Context No: 1147																																				
Sample Nos: 1136, 1137, 1138	Grave cut: 1165	Grave fills: 1146		Coffin No:																																				
Grave type: Simple <input checked="" type="checkbox"/> Coffin <input type="checkbox"/> Short cist <input type="checkbox"/> Long cist <input type="checkbox"/> Other: _____																																								
Skeleton diagram:																																								
Position: Supine <input checked="" type="checkbox"/> Prone <input type="checkbox"/> Extended <input type="checkbox"/> Crouched <input type="checkbox"/> Flexed <input type="checkbox"/> L side <input type="checkbox"/> R side <input type="checkbox"/>																																								
Preservation: Excellent <input type="checkbox"/> Very good <input type="checkbox"/> Good <input type="checkbox"/> Moderate <input type="checkbox"/> Poor <input checked="" type="checkbox"/> Destroyed <input checked="" type="checkbox"/>																																								
Drawing Nos:		Length:		Width (max):																																				
Stratigraphic Matrix																																								
<table style="margin: auto; border-collapse: collapse;"> <tr> <td style="border: 1px solid black; width: 30px; height: 20px;"></td> <td style="border: 1px solid black; width: 30px; height: 20px;"></td> <td style="border: 1px solid black; width: 30px; height: 20px;"></td> <td style="border: 1px solid black; width: 30px; height: 20px;"></td> <td style="border: 1px solid black; width: 30px; height: 20px;"></td> <td style="border: 1px solid black; width: 30px; height: 20px; text-align: center;">1146</td> <td style="border: 1px solid black; width: 30px; height: 20px;"></td> <td style="border: 1px solid black; width: 30px; height: 20px;"></td> <td style="border: 1px solid black; width: 30px; height: 20px;"></td> <td style="border: 1px solid black; width: 30px; height: 20px;"></td> <td style="border: 1px solid black; width: 30px; height: 20px;"></td> <td style="border: 1px solid black; width: 30px; height: 20px;"></td> </tr> <tr> <td colspan="5"></td> <td style="text-align: center;">This context is</td> <td style="border: 1px solid black; width: 30px; height: 20px; text-align: center;">1147</td> <td colspan="5"></td> </tr> <tr> <td colspan="5"></td> <td style="text-align: center;">This context is</td> <td style="border: 1px solid black; width: 30px; height: 20px; text-align: center;">1145</td> <td colspan="5"></td> </tr> </table>										1146												This context is	1147											This context is	1145					
					1146																																			
					This context is	1147																																		
					This context is	1145																																		
Physical relationships																																								
Earlier	Covered by: 1146	Contemporary with	Part of:	Later than	Covers: 3, 1145																																			
	Cut by:		Same as:		Cuts:																																			
Associated foetus: _____ Associated child: _____ Associated adult: _____																																								
Orientation:	Field diagram:																																							
Registered Artefacts (number and type)																																								

Levels

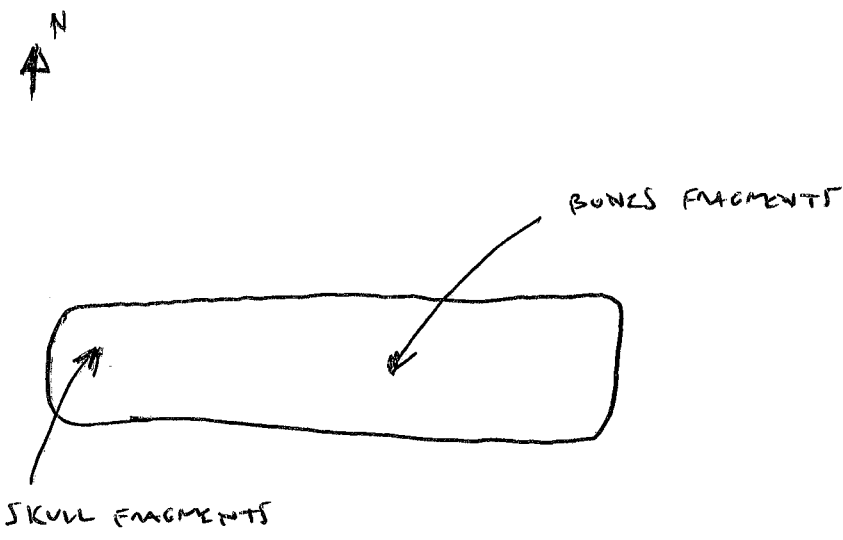
OD Skull	OD Sacrum	OD Feet	OD Others
----------	-----------	---------	-----------

Position of:

- 1. Skull
- 2. Left arm
- 3. Right arm
- 4. Left hand
- 5. Right hand
- 6. Left leg
- 7. Right leg
- 8. Left foot
- 9. Right foot

Description:

Annotated sketch drawing:



Provisional date: **ANGLO - SAXON AGE**

Photo (film and photo number)

Black and white: *See 100. 7877-7880*

Colour slide:

Digital:

Provisional Period:


Group:

Initials and date:

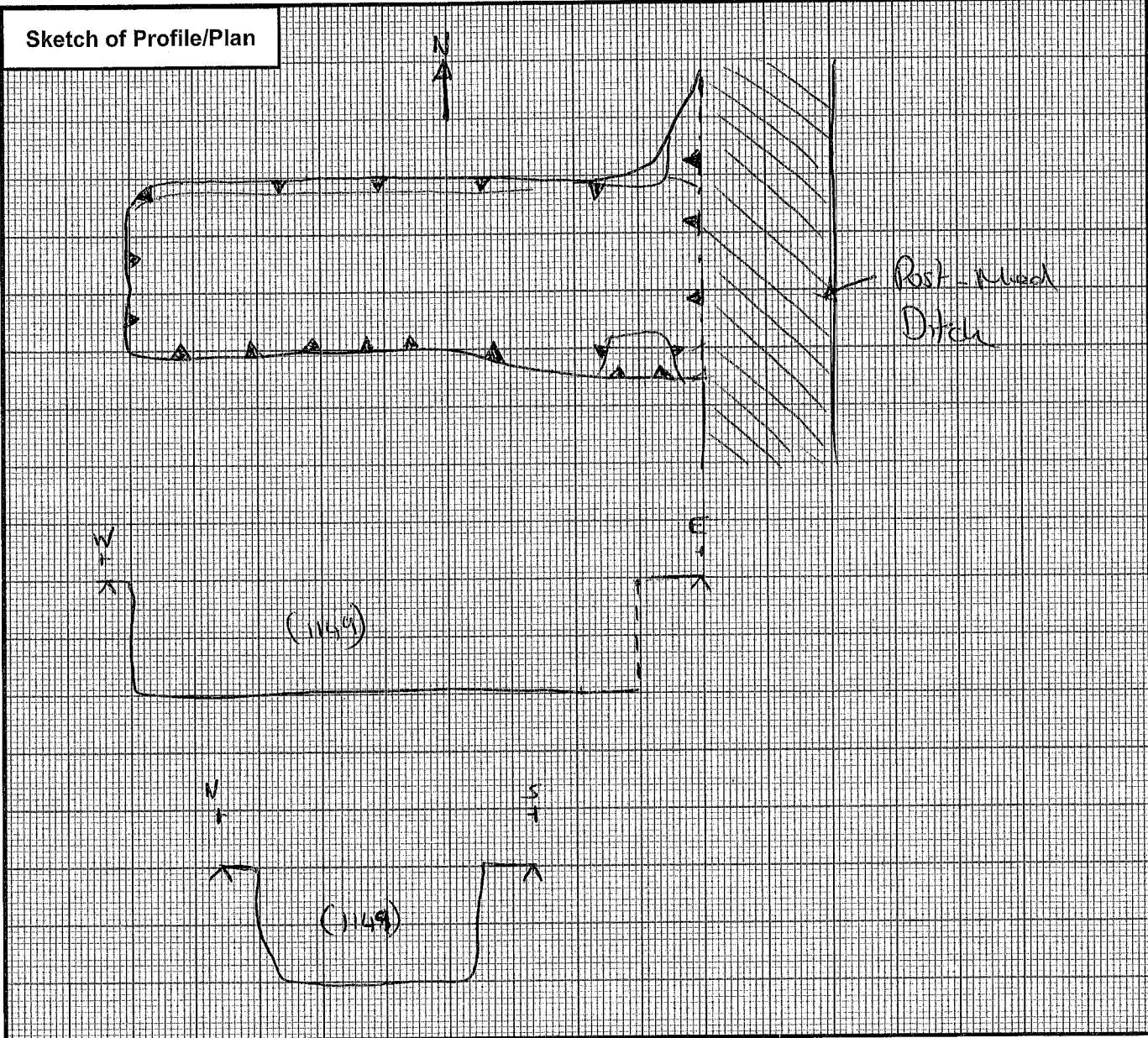
EV 27/10/15

CONTEXT RECORDING SHEET

SITE CODE: PBE15	Location: Area 1	Grid Ref:	Type: COT	Context No. 1148								
DEPOSIT:		1. Rectangular 2. 90° 3. Vertical 4. Flat - slightly sloped down at E. end 5. West - East		CUT:								
1. Colour		1. Shape in plan										
2. Composition/Particle size		2. Corners										
3. Compaction		3. Sides										
4. Inclusions		4. Base										
5. Horizon clarity		5. Orientation										
6. Contamination risk		6. Other comments										
7. Methods and conditions		Draw profile overleaf										
8. Other comments												
Plan No: GPS	Section No: 219 + 220	Lgth: 2m	Width: 0.65m	Thickness/ Depth: 0.35m								
Stratigraphic Matrix												
[]	[]	[]	[]	1149	[]	[]	[]					
This context												
[]	[]	[]	[]	1148	[]	[]	[]					
[]	[]	[]	[]	03	[]	[]	[]					
Earlier	Covered by:	Contemporary	Physical relationships		Later than	Covers:						
	Filled by: (1149)		Feature Label:	Fill of:								
	Cut by:		Includes:	Cuts: (03)								
	Butted by:		Same as:	Butts:								
Interpretation and discussion:					Internal	External	Structural	Other				
Cut of probable grave. NW corner is disturbed by extensive bioturbation.												
East edge of grave is cut by truncated by a post-medieval ditch												
Provisional date: Early Christian ?												
Registered Artefacts:					Finds							
Environmental Samples:					Specify anything not below							
					None	Pot	Bone	CBM	Flint	Metal	Glass	Wood
					<input checked="" type="checkbox"/>	<input type="checkbox"/>	<input type="checkbox"/>	<input type="checkbox"/>	<input type="checkbox"/>	<input type="checkbox"/>	<input type="checkbox"/>	<input type="checkbox"/>
Completed by: LV			Date: 7.10.15		Checked by:			Date:				



Sketch of Profile/Plan



Levels

OD Highest:	OD Lowest:	OD Others
-------------	------------	-----------

Other Information

Site Book References

Photo (film and photo number)

Digital: 100 - 7889 → 100 - 7891

Black and White:

Colour:

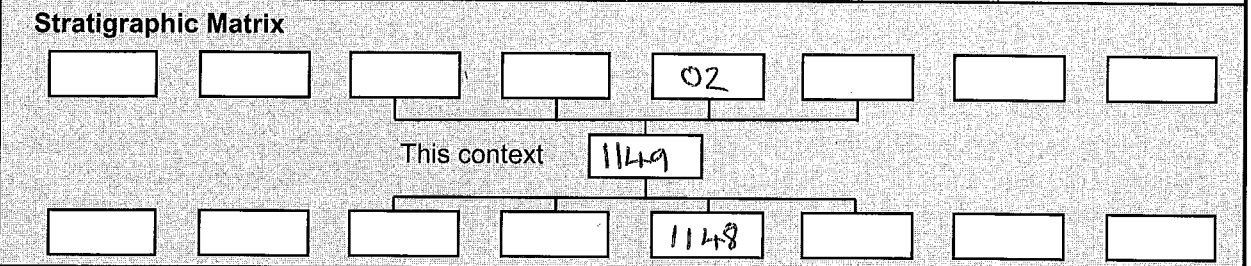
Checked interpretation:	Basic Interpretation:	Basic Process:
-------------------------	-----------------------	----------------

CONTEXT RECORDING SHEET

SITE CODE: PBE15	Location: Area 1	Grid Ref:	Type: FILL	Context No. 1149
----------------------------	----------------------------	------------------	----------------------	----------------------------

DEPOSIT:	1. Mid reddish brown 2. Sandy silt 3. Loose 4. Roots c. <1mm diameter 5. Clear 6. Moderate 7. Trowel excavated - dry conditions	CUT:
1. Colour		1. Shape in plan
2. Composition/Particle size		2. Corners
3. Compaction		3. Sides
4. Inclusions		4. Base
5. Horizon clarity		5. Orientation
6. Contamination risk		6. Other comments
7. Methods and conditions		Draw profile overleaf
8. Other comments		

Plan No: 9PS	Section No: 219+220	Lgth: 2m	Width: 0.65m	Thickness/Depth: 0.35m
--------------	---------------------	----------	--------------	------------------------



Earlier	Covered by: 02	Contemporary	Physical relationships	Later than	Covers: —
	Filled by: —		Feature Label: —		Fill of: [1148]
	Cut by: [1150]		Includes: —		Cuts: —
	Butted by: —		Same as: —		Butts: —

Interpretation and discussion:	Internal	External	Structural	Other
Single fill & grave cut [1148]				
Cut by a post-med ditch 1150				

Provisional date: Early Christian?	
Registered Artefacts: —	Finds Specify anything not below
Environmental Samples: 1147 → 1149	None <input type="checkbox"/> Pot <input type="checkbox"/> Bone <input type="checkbox"/> CBM <input type="checkbox"/> Flint <input type="checkbox"/> Metal <input type="checkbox"/> Glass <input type="checkbox"/> Wood <input type="checkbox"/>
Completed by: LW	Date: 7.10.15
Checked by:	Date:



Sketch of Profile/Plan

see context sheet [1148] for section drawing

Levels

OD Highest:

OD Lowest:

OD Others

Other Information

Site Book References

Photo (film and photo number)

Digital: 100 - 7889 → 100 - 7891

Black and White:

Colour:

Checked interpretation:

Basic Interpretation:

Basic Process:

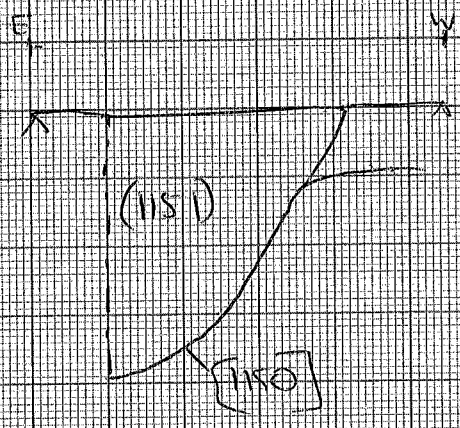
CONTEXT RECORDING SHEET

SITE CODE: PRE15	Location: Area 1	Grid Ref: —	Type: COT	Context No. 1150						
DEPOSIT:		1. Linear 2. — 3. Sloped c.45° 4. Concave 5. N-S		CUT:						
1. Colour				1. Shape in plan						
2. Composition/Particle size				2. Corners						
3. Compaction				3. Sides						
4. Inclusions				4. Base						
5. Horizon clarity				5. Orientation						
6. Contamination risk				6. Other comments						
7. Methods and conditions				Draw profile overleaf						
8. Other comments										
Plan No: GPS	Section No: 220 219	Lgth: 1.25m	Width: 0.38m	Thickness/ Depth: 0.26m						
Stratigraphic Matrix										
[]	[]	[]	[]	1151	[]	[]	[]			
This context										
[]	[]	[]	[]	1150	[]	[]	[]			
[]	[]	[]	[]	1149	[]	[]	[]			
Earlier	Covered by:	Contemporary	Physical relationships		Later than	Covers:				
	Filled by: (1151)		Feature Label:	Fill of:						
	Cut by:		Includes:	Cuts: (1149)						
	Butted by:		Same as:	Butts:						
Interpretation and discussion:			Internal	External	Structural	Other				
A longitudinal section of a post-med. ditch running N-S										
Truncates the east edge of grave cut [1148]										
Provisional date: Post-medieval										
Registered Artefacts:			Finds							
Environmental Samples:			Specify anything not below							
			None	Pot	Bone	CBM	Flint	Metal	Glass	Wood
			<input checked="" type="checkbox"/>	<input type="checkbox"/>	<input type="checkbox"/>	<input type="checkbox"/>	<input type="checkbox"/>	<input type="checkbox"/>	<input type="checkbox"/>	<input type="checkbox"/>
Completed by: LW			Date: 7.10.15		Checked by:		Date:			



Sketch of Profile/Plan

See contact sheet [1148] for plan



Levels

OD Highest:	OD Lowest:	OD Others
-------------	------------	-----------

Other Information

Site Book References

Photo (film and photo number)
Digital: 100 - 7889 → 100 - 7891
Black and White:
Colour:

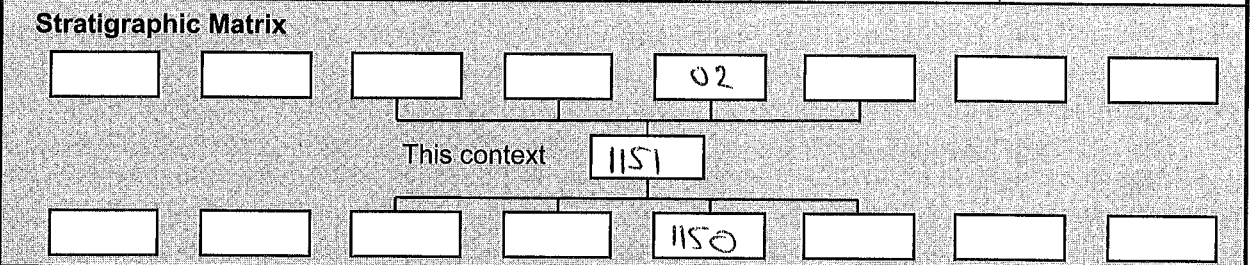
Checked interpretation:	Basic Interpretation:	Basic Process:
-------------------------	-----------------------	----------------

CONTEXT RECORDING SHEET

SITE CODE: PREIS	Location: Area 1	Grid Ref: -	Type: FILL	Context No. 1151
---------------------	---------------------	----------------	---------------	---------------------

DEPOSIT: 1. Colour 2. Composition/Particle size 3. Compaction 4. Inclusions 5. Horizon clarity 6. Contamination risk 7. Methods and conditions 8. Other comments	1. Mid reddish brown 2. Sandy silt 3. Loose 4. roots $\leq 1mm diameter$ 5. clear 6. High 7. Trowel excavated - dry conditions	CUT: 1. Shape in plan 2. Corners 3. Sides 4. Base 5. Orientation 6. Other comments Draw profile overleaf
---	---	---

Plan No: GPS	Section No: 219	Lgth: 1.25m	Width: 0.38m	Thickness/Depth: 0.26m
--------------	-----------------	-------------	--------------	------------------------



Earlier	Covered by: 02	Contemporary	Physical relationships	Later than	Covers: -
	Filled by: -		Feature Label: -		Fill of: [1150]
	Cut by: -		Includes: -		Cuts: -
	Butted by: -		Same as: -		Butts: -

Interpretation and discussion:	Internal	External	Structural	Other
Single fill of [1150]				

Provisional date: Post - Med ?	
Registered Artefacts: _____	Finds: _____ Specify anything not below: _____
Environmental Samples: _____	None <input checked="" type="checkbox"/> Pot <input type="checkbox"/> Bone <input type="checkbox"/> CBM <input type="checkbox"/> Flint <input type="checkbox"/> Metal <input type="checkbox"/> Glass <input type="checkbox"/> Wood <input type="checkbox"/>
Completed by: LW	Date: 7.10.15
Checked by: _____	Date: _____



Sketch of Profile/Plan

See contact sheet [1150] for section drawing

Levels

OD Highest:	OD Lowest:	OD Others
-------------	------------	-----------

Other Information

Site Book References	Photo (film and photo number) Digital: 100 - 7889 → 100 - 7891 Black and White: Colour:
----------------------	--

Checked interpretation:	Basic Interpretation:	Basic Process:
-------------------------	-----------------------	----------------

CONTEXT RECORDING SHEET

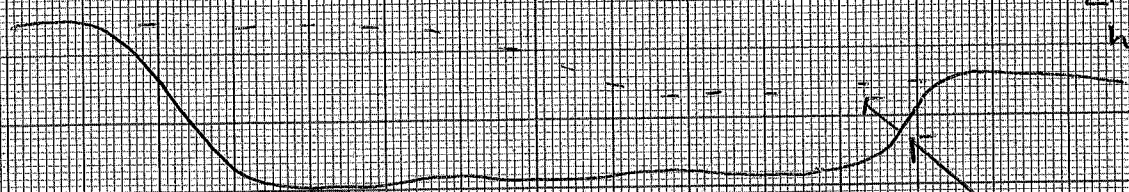
SITE CODE: PBE15	Location: AREA 1	Grid Ref:	Type: CUT	Context No. 1152		
DEPOSIT: 1. Colour 2. Composition/Particle size 3. Compaction 4. Inclusions 5. Horizon clarity 6. Contamination risk 7. Methods and conditions 8. Other comments		CUT: 1. Shape in plan 2. Corners 3. Sides 4. Base 5. Orientation 6. Other comments Draw profile overleaf				
1. Sub-rectangular 2. Rounded 3. Sharp, straight, steep. 4. Rounded, flat 5. West-east 6. Fully excavated. sides straight for the most part though disturbance has resulted in some uneven/sloping of sides at western end. sides at eastern end (30cm from end) have been truncated by cut of post-medieval ditch. Parallel to grave cut [1152] also orientated W-E (to the north of [1152] and has also been truncated at the eastern end by post-medieval ditch.						
Plan No: GPS	Section No: 213 + 214	Lgth: 1.9m	Width: 0.9m	Thickness/Depth: 0.27m		
Stratigraphic Matrix						
<pre> graph TD 1153 --- 1152 03 --- 1152 1154 --- 1152 </pre>						
Earlier	Covered by: 1154	Contemporary	Physical relationships		Later than	
	Filled by: 1153		Feature Label:			Covers:
	Cut by:		Includes:			Fill of:
	Butted by:		Same as:			Cuts: 03
Butts:						
Interpretation and discussion:						
			Internal	External	Structural	Other
cut [1152] is the cut of a grave aligned east-west which is truncated at the eastern end by the post-medieval ditch.						
Provisional date:						
Registered Artefacts:			Finds Specify anything not below			
Environmental Samples:			None <input checked="" type="checkbox"/> Pot <input type="checkbox"/> Bone <input type="checkbox"/> CBM <input type="checkbox"/> Flint <input type="checkbox"/> Metal <input type="checkbox"/> Glass <input type="checkbox"/> Wood <input type="checkbox"/>			
Completed by: A S.	Date: 7/10/15	Checked by:	Date:			



Sketch of Profile/Plan

213-1
E

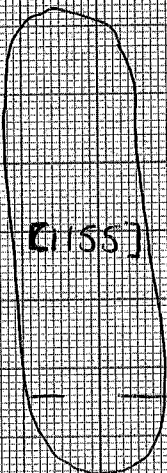
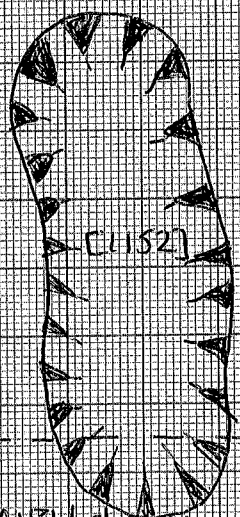

213-2
W



214-1
N

214-2
S

truncated by
post-medieval
ditch cut



→ N

post-medieval ditch

Levels

OD Highest: /	OD Lowest: /	OD Others: /
---------------	--------------	--------------

Other Information

/

Site Book References

Photo (film and photo number)

/

Digital: 100-7892, 100-7893

Black and White:

Colour:

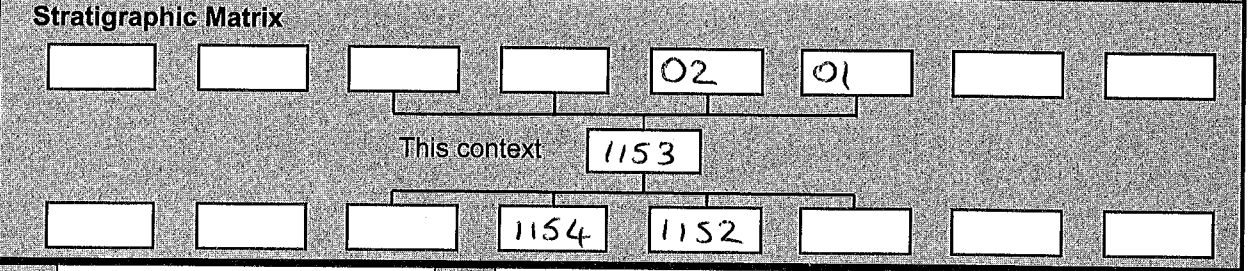
Checked interpretation: /	Basic Interpretation: /	Basic Process: /
---------------------------	-------------------------	------------------

CONTEXT RECORDING SHEET

SITE CODE: PBE15	Location: AREA 1	Grid Ref:	Type: FILL	Context No.: 1153
----------------------------	----------------------------	------------------	----------------------	-----------------------------

DEPOSIT:	1. Mud greyish brown 2. Silty sand 3. Friable 4. 5% sub-angular and rounded stones, 5mm-70mm, 1% charcoal 5. Medium Moderate 6. Medium (owing to truncation by post-medieval ditch) 7. Travel 8. Fully excavated	CUT:
1. Colour		1. Shape in plan
2. Composition/Particle size		2. Corners
3. Compaction		3. Sides
4. Inclusions		4. Base
5. Horizon clarity		5. Orientation
6. Contamination risk		6. Other comments
7. Methods and conditions		Draw profile overleaf
8. Other comments		

Plan No: GP5	Section No: 213 + 214	Lgth: 1.9m	Width: 0.9m	Thickness/Depth: 0.27m
--------------	-----------------------	------------	-------------	------------------------



Earlier	Covered by: 02, 01	Contemporary	Physical relationships	Later than	Covers: 1154
	Filled by:		Feature Label:		Fill of: 1152
	Cut by:		Includes:		Cuts:
	Butted by:		Same as:		Butts:

Interpretation and discussion:

	Internal	External	Structural	Other
--	----------	----------	------------	-------

Fill (1153) is the primary fill of grave cut (1152) and contained charcoal, 2 iron plates and some human bone in the region of the skull.

Provisional date: / /

Registered Artefacts:	Finds															
Environmental Samples: 1142, 1143, 1144	Specify anything not below															
	<table style="width: 100%; border: none;"> <tr> <td>None</td><td>Pot</td><td>Bone</td><td>CBM</td><td>Flint</td><td>Metal</td><td>Glass</td><td>Wood</td> </tr> <tr> <td><input type="checkbox"/></td><td><input type="checkbox"/></td><td><input checked="" type="checkbox"/></td><td><input type="checkbox"/></td><td><input checked="" type="checkbox"/></td><td><input type="checkbox"/></td><td><input type="checkbox"/></td><td><input type="checkbox"/></td> </tr> </table>	None	Pot	Bone	CBM	Flint	Metal	Glass	Wood	<input type="checkbox"/>	<input type="checkbox"/>	<input checked="" type="checkbox"/>	<input type="checkbox"/>	<input checked="" type="checkbox"/>	<input type="checkbox"/>	<input type="checkbox"/>
None	Pot	Bone	CBM	Flint	Metal	Glass	Wood									
<input type="checkbox"/>	<input type="checkbox"/>	<input checked="" type="checkbox"/>	<input type="checkbox"/>	<input checked="" type="checkbox"/>	<input type="checkbox"/>	<input type="checkbox"/>	<input type="checkbox"/>									
Completed by: A.S.	Date: 7/10/15	Checked by:	Date:													



Context No. 1153

Sketch of Profile/Plan

SEE [1152]

Levels

OD Highest: /

OD Lowest: /

OD Others /

Other Information

Site Book References

Photo (film and photo number)

Digital: 100-7892, 100-7893

Black and White:

Colour:

Checked interpretation:

Basic Interpretation:

Basic Process:

SKELETON RECORDING SHEET

COTSWOLD ARCHAEOLOGY




Site Code: <i>BBE5</i>	Area:	Grid Ref:	Set No:	Context No: <i>1154</i>																																																
Sample Nos:	Grave cut: <i>1152</i>	Grave fills: <i>1153</i>		Coffin No:																																																
Grave type: Simple <input type="checkbox"/> Coffin <input type="checkbox"/> Short cist <input type="checkbox"/> Long cist <input type="checkbox"/> Other: _____																																																				
Skeleton diagram:																																																				
Position: Supine <input type="checkbox"/> Prone <input type="checkbox"/> Extended <input type="checkbox"/> Crouched <input type="checkbox"/> Flexed <input type="checkbox"/> L side <input type="checkbox"/> R side <input type="checkbox"/>																																																				
Preservation: Excellent <input type="checkbox"/> Very good <input type="checkbox"/> Good <input type="checkbox"/> Moderate <input type="checkbox"/> Poor <input type="checkbox"/> Destroyed <input type="checkbox"/>																																																				
Drawing Nos: <i>(grave cut) 213, 214</i>		Length:		Width (max):																																																
Stratigraphic Matrix																																																				
<table style="margin: auto; border-collapse: collapse;"> <tr> <td style="border: 1px solid black; width: 20px; height: 20px;"></td> <td style="border: 1px solid black; width: 20px; height: 20px;"></td> <td style="border: 1px solid black; width: 20px; height: 20px;"></td> <td style="border: 1px solid black; width: 20px; height: 20px;"></td> <td style="border: 1px solid black; width: 20px; height: 20px;"></td> <td style="border: 1px solid black; width: 20px; height: 20px;"></td> <td style="border: 1px solid black; width: 20px; height: 20px; text-align: center;"><i>1153</i></td> <td style="border: 1px solid black; width: 20px; height: 20px;"></td> <td style="border: 1px solid black; width: 20px; height: 20px;"></td> <td style="border: 1px solid black; width: 20px; height: 20px;"></td> <td style="border: 1px solid black; width: 20px; height: 20px;"></td> </tr> <tr> <td colspan="6"></td> <td style="text-align: center;">This context is</td> <td colspan="4"></td> </tr> <tr> <td colspan="6"></td> <td style="border: 1px solid black; width: 20px; height: 20px; text-align: center;"><i>1154</i></td> <td colspan="4"></td> </tr> <tr> <td colspan="6"></td> <td style="border: 1px solid black; width: 20px; height: 20px;"></td> <td style="border: 1px solid black; width: 20px; height: 20px;"></td> <td style="border: 1px solid black; width: 20px; height: 20px;"></td> <td style="border: 1px solid black; width: 20px; height: 20px;"></td> <td style="border: 1px solid black; width: 20px; height: 20px; text-align: center;"><i>1152</i></td> <td style="border: 1px solid black; width: 20px; height: 20px;"></td> <td style="border: 1px solid black; width: 20px; height: 20px;"></td> <td style="border: 1px solid black; width: 20px; height: 20px;"></td> <td style="border: 1px solid black; width: 20px; height: 20px;"></td> </tr> </table>											<i>1153</i>											This context is											<i>1154</i>															<i>1152</i>				
						<i>1153</i>																																														
						This context is																																														
						<i>1154</i>																																														
										<i>1152</i>																																										
Physical relationships																																																				
Earlier	Covered by:	Contemporary with	Part of:	Later than	Covers:																																															
	Cut by:		Same as:		Cuts:																																															
	<i>1153</i>				<i>1152</i>																																															
Associated foetus: _____ Associated child: _____ Associated adult: _____																																																				
Orientation:	Field diagram:																																																			
Registered Artefacts (number and type)																																																				

Levels

OD Skull	OD Sacrum	OD Feet	OD Others
----------	-----------	---------	-----------

- Position of:
1. Skull
 2. Left arm
 3. Right arm
 4. Left hand
 5. Right hand
 6. Left leg
 7. Right leg
 8. Left foot
 9. Right foot



Description: Remains consisted of extremely poorly preserved bone in the western end of the grave, presumably from the skull. Remains were lifted in soil and measured approximately 40mm x 40mm, but were non-identifiable to element.

Annotated sketch drawing:

Provisional date:

Photo (film and photo number)

Black and white:

Colour slide:

Digital: 100-7892, 100-7893
(grave cut poster)

Provisional Period:

Group:

Initials and date:

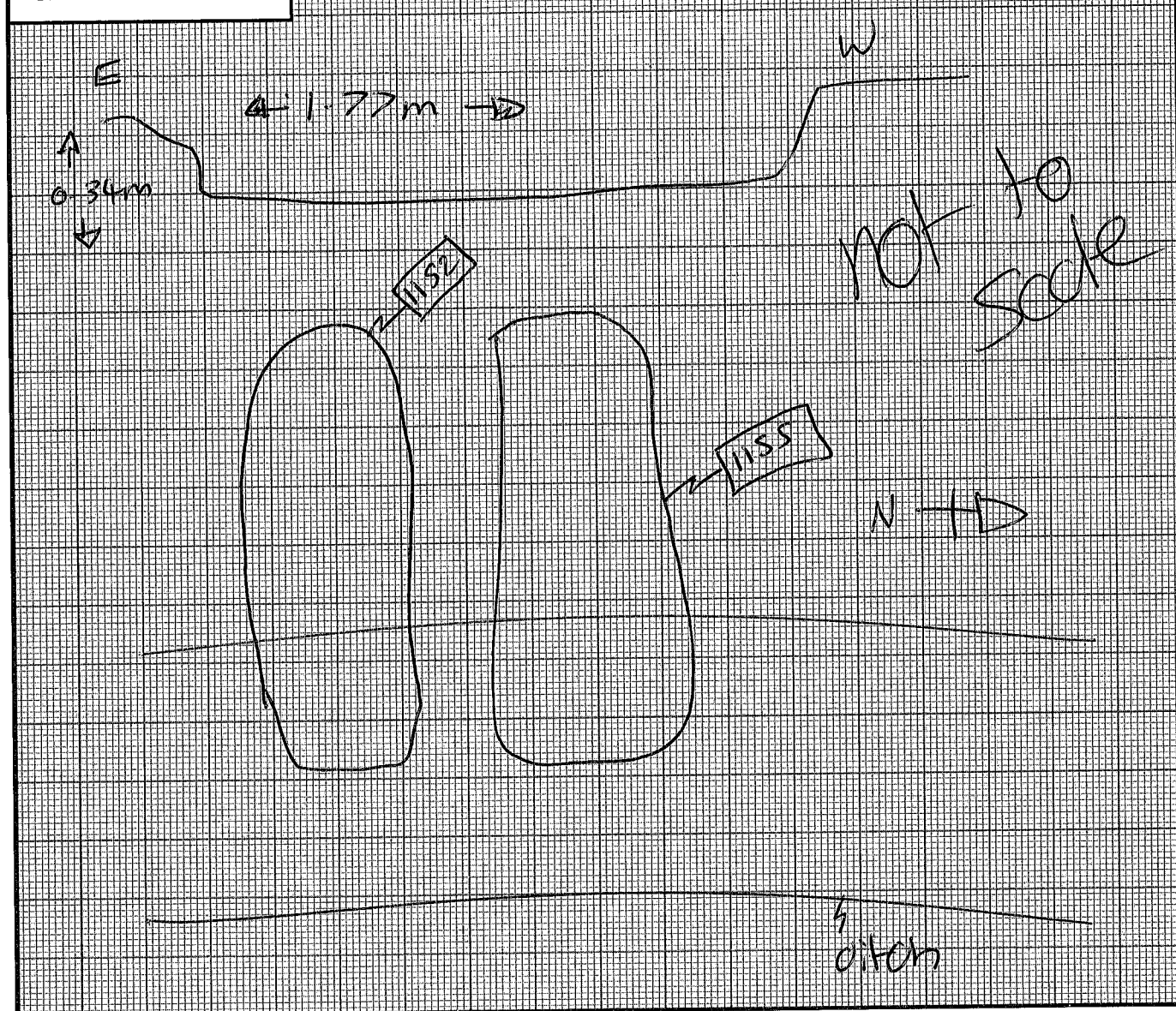
A.S. 7/10/15

CONTEXT RECORDING SHEET

SITE CODE: PBEIS	Location: Areal	Grid Ref:	Type: cut	Context No. 1155						
DEPOSIT: 1. Colour 2. Composition/Particle size 3. Compaction 4. Inclusions 5. Horizon clarity 6. Contamination risk 7. Methods and conditions 8. Other comments		CUT: 1. Shape in plan 2. Corners 3. Sides 4. Base 5. Orientation 6. Other comments Draw profile overleaf								
1. subrectangular 2. curved 3. steep to angular at base 4. flat 5. E to west 6. cut by ditch in east end										
Plan No: GPS	Section No: 215 + 216	Lgth: 1.77m	Width: 0.61m	Thickness/ Depth: 0.34m						
Stratigraphic Matrix										
[]	[]	[]	[]	[]						
This context 1155										
[]	[]	[]	[]	[]						
[]	[]	[]	[]	[]						
[]	[]	[]	[]	[]						
Earlier	Covered by:	Contemporary	Physical relationships	Later than	Covers:					
Filled by: 1156	Feature Label:		Fill of:							
Cut by:	Includes:		Cuts: 3							
Butted by:	Same as:		Butts:							
Interpretation and discussion:										
		Internal	External	Structural	Other					
cut of grave E to W orientation										
ditch cuts fur east end, but grave cut still intact										
Provisional date:										
Registered Artefacts:			Finds Specify anything not below							
Environmental Samples: 1145 + 1146			None	Pot	Bone	CBM	Flint	Metal	Glass	Wood
Completed by: ES			Date: 7/10/11		Checked by:		Date:			



Sketch of Profile/Plan



Levels

OD Highest: /

OD Lowest: /

OD Others: /

Other Information

Site Book References

Photo (film and photo number)

Digital:

Black and White:

Colour: 100-7894 & 100-7895

Checked interpretation:

Basic Interpretation:

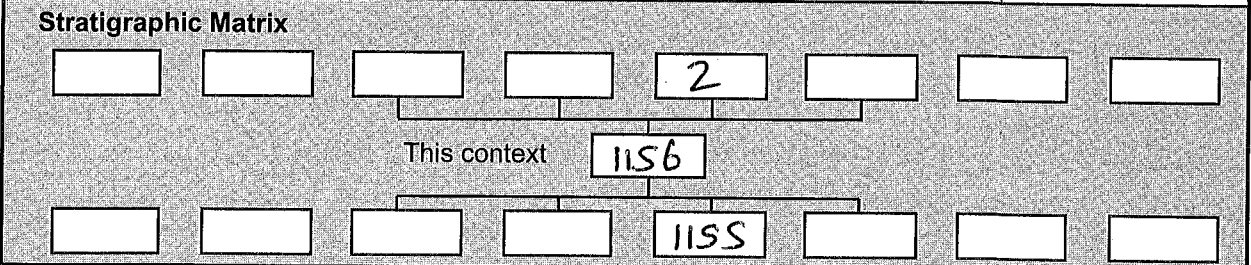
Basic Process:

CONTEXT RECORDING SHEET

SITE CODE: PBEIS	Location: Area 1	Grid Ref:	Type: FILL	Context No. 1156
----------------------------	----------------------------	------------------	----------------------	----------------------------

DEPOSIT:		CUT:
1. Colour	1. mid grey brown	1. Shape in plan
2. Composition/Particle size	2. Silty sand	2. Corners
3. Compaction	3. friable	3. Sides
4. Inclusions	4. 11 charcoal	4. Base
5. Horizon clarity	5. good	5. Orientation
6. Contamination risk	6. medium	6. Other comments
7. Methods and conditions	7. travel	Draw profile overleaf
8. Other comments	8. fill cut by ditch in east end.	

Plan No: GPS	Section No: 215 + 216	Lgth: 1.77m	Width: 0.61m	Thickness/Depth: 0.34m
------------------------	---------------------------------	-----------------------	------------------------	----------------------------------




Earlier	Covered by:	2	Contemporary	Physical relationships		Later than	Covers:	
	Filled by:			Feature Label:			Fill of:	1155
	Cut by:			Includes:			Cuts:	
	Butted by:			Same as:			Butts:	

Interpretation and discussion:

	Internal	External	Structural	Other
--	----------	----------	------------	-------

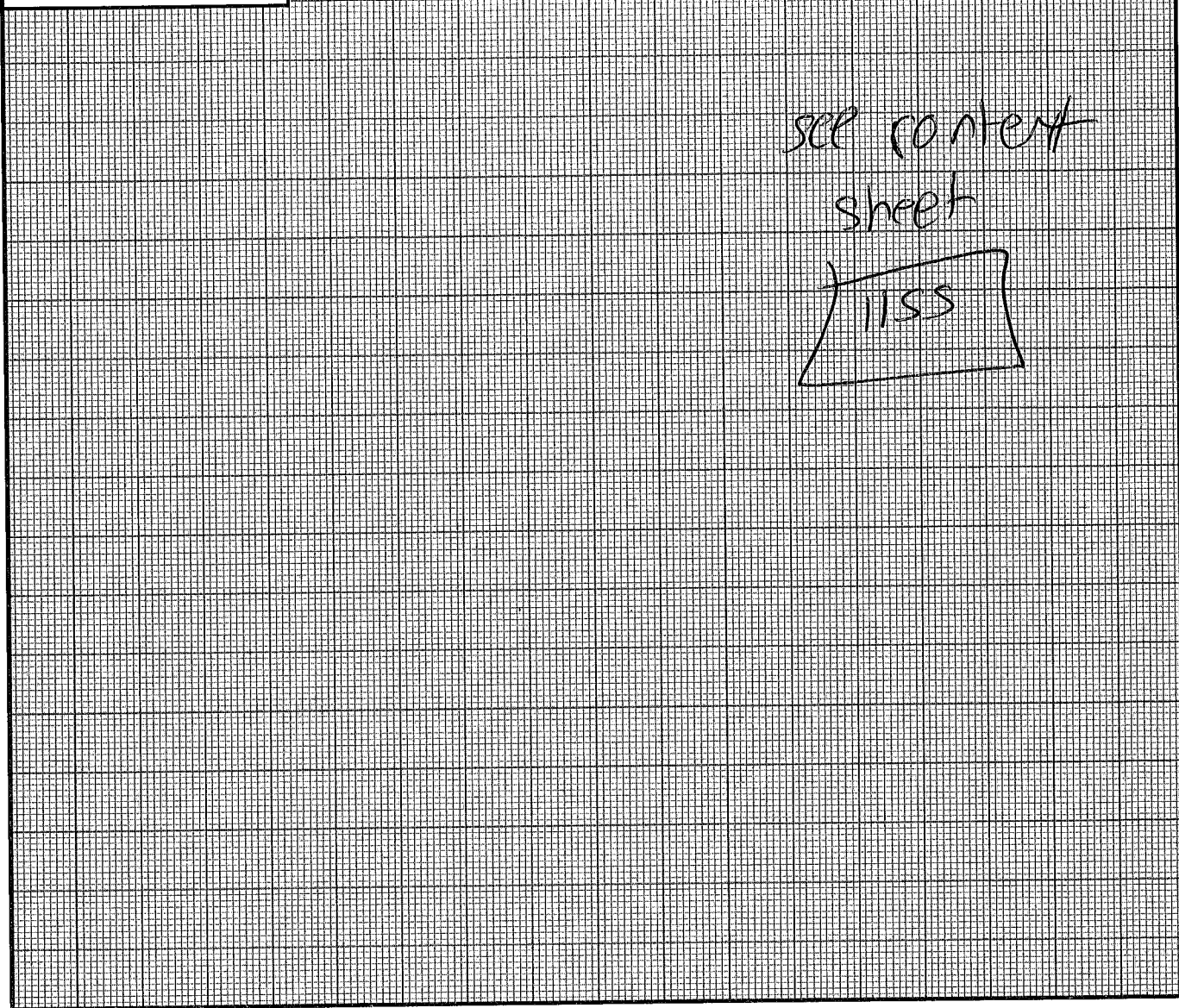
Single fill of a grave e to w orientation. fill + grave was cut by a post medieval ditch in east half, however samples were taken from west + middle.

Provisional date:																	
Registered Artefacts:	Finds Specify anything not below																
Environmental Samples: 1145 + 1146	<table style="width: 100%; border: none;"> <tr> <td>None</td> <td>Pot</td> <td>Bone</td> <td>CBM</td> <td>Flint</td> <td>Metal</td> <td>Glass</td> <td>Wood</td> </tr> <tr> <td><input checked="" type="checkbox"/></td> <td><input type="checkbox"/></td> <td><input type="checkbox"/></td> <td><input type="checkbox"/></td> <td><input type="checkbox"/></td> <td><input type="checkbox"/></td> <td><input type="checkbox"/></td> <td><input type="checkbox"/></td> </tr> </table>	None	Pot	Bone	CBM	Flint	Metal	Glass	Wood	<input checked="" type="checkbox"/>	<input type="checkbox"/>	<input type="checkbox"/>	<input type="checkbox"/>	<input type="checkbox"/>	<input type="checkbox"/>	<input type="checkbox"/>	<input type="checkbox"/>
None	Pot	Bone	CBM	Flint	Metal	Glass	Wood										
<input checked="" type="checkbox"/>	<input type="checkbox"/>	<input type="checkbox"/>	<input type="checkbox"/>	<input type="checkbox"/>	<input type="checkbox"/>	<input type="checkbox"/>	<input type="checkbox"/>										
Completed by: es	Date: 7/10/19																
Checked by:	Date:																



Context No. 1156

Sketch of Profile/Plan



see context
sheet
1155

Levels

OD Highest: / OD Lowest: / OD Others /

Other Information

/

Site Book References / Photo (film and photo number)
Digital:
Black and White:
Colour: 100-7894 & 100-7895

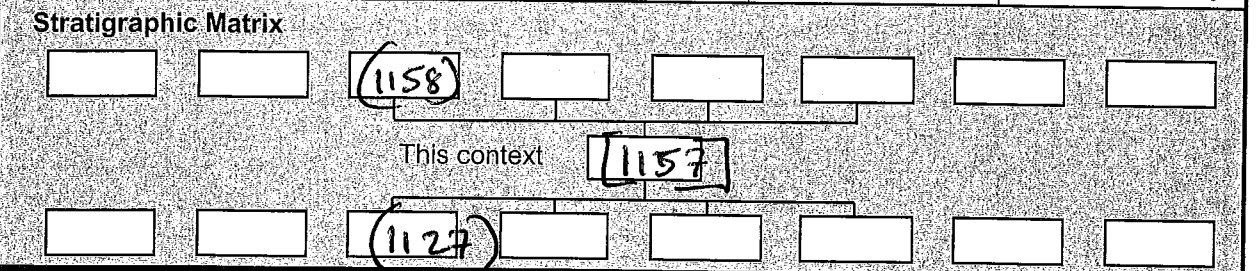
Checked interpretation: / Basic Interpretation: / Basic Process:

CONTEXT RECORDING SHEET

SITE CODE: PBE15	Location:	Grid Ref:	Type: cut
			Context No. 1157

DEPOSIT: 1. Colour 2. Composition/Particle size 3. Compaction 4. Inclusions 5. Horizon clarity 6. Contamination risk 7. Methods and conditions 8. Other comments	<table border="1" style="width: 100%; border-collapse: collapse;"> <tr><td style="width: 20px;">1.</td><td>oval</td></tr> <tr><td>2.</td><td>—</td></tr> <tr><td>3.</td><td>steep SE side 90°, moderate 60° NW side, concave sides.</td></tr> <tr><td>4.</td><td>concave</td></tr> <tr><td>5.</td><td>—</td></tr> <tr><td>6.</td><td>—</td></tr> </table>	1.	oval	2.	—	3.	steep SE side 90°, moderate 60° NW side, concave sides.	4.	concave	5.	—	6.	—
1.	oval												
2.	—												
3.	steep SE side 90°, moderate 60° NW side, concave sides.												
4.	concave												
5.	—												
6.	—												
	CUT: 1. Shape in plan 2. Corners 3. Sides 4. Base 5. Orientation 6. Other comments Draw profile overleaf												

Plan No: G-P-5	Section No: 242	Lgth: 0.28m	Width: 0.28m
			Thickness/ Depth: 0.14m



Earlier	Covered by:	Contemporary	Physical relationships	Later than	Covers:
	Filled by: (1158)		Feature Label:		Fill of:
	Cut by:		Includes:		Cuts: (1127)
	Butted by:		Same as:		Butts:

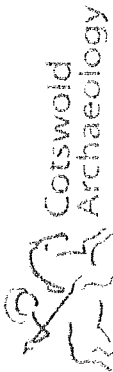
Interpretation and discussion:	Internal	External	Structural	Other
--------------------------------	----------	----------	------------	-------

Post hole cutting grave fill of grave [1125] cutting fill (1127). It is possible that this is a grave marker as it is positioned at the western 'head' end of the grave. Stratigraphically it may have cut (1126) the upper fill of the grave - but this has been breached by ploughing away by modern ploughing.

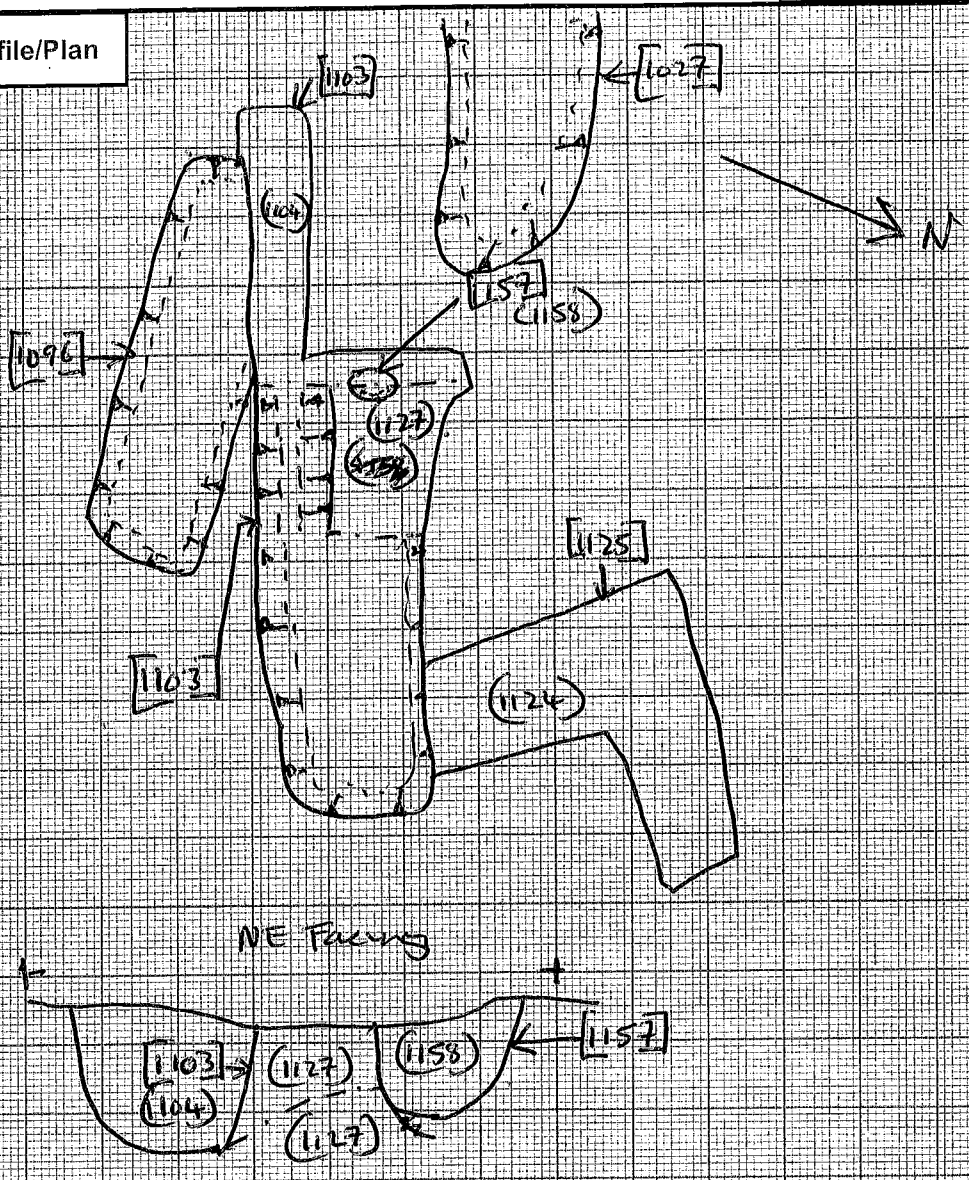
Provisional date:	Roman? Dark age
-------------------	------------------------

Registered Artefacts:	Finds
Environmental Samples:	Specify anything not below.
	None <input type="checkbox"/> Pot <input type="checkbox"/> Bone <input type="checkbox"/> CBM <input type="checkbox"/> Flint <input type="checkbox"/> Metal <input type="checkbox"/> Glass <input type="checkbox"/> Wood <input type="checkbox"/>

Completed by: J.A	Date: 12/10/15	Checked by:
		Date:



Sketch of Profile/Plan



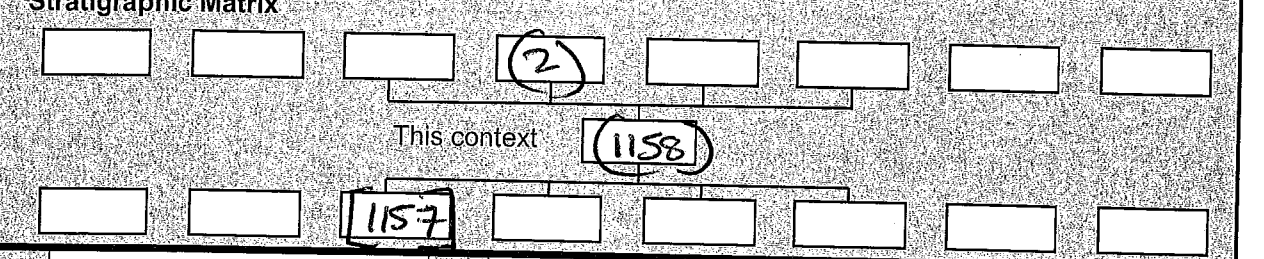
Levels		
OD Highest:	OD Lowest:	OD Others
Other Information		
Site Book References	Photo (film and photo number) Digital: 100 - 7896 → 7897 Black and White: Colour:	
Checked interpretation:	Basic Interpretation:	Basic Process:

CONTEXT RECORDING SHEET

SITE CODE: PBE 15	Location:	Grid Ref:	Type: Full	Context No. 1158
-----------------------------	-----------	-----------	----------------------	----------------------------

DEPOSIT: 1. Colour 2. Composition/Particle size 3. Compaction 4. Inclusions 5. Horizon clarity 6. Contamination risk 7. Methods and conditions 8. Other comments	<p>1. Mid greyish brown</p> <p>2. Silty sand 55%</p> <p>3. Loose</p> <p>4. Rare subangular sandstone inclusions 75mm x 25mm → grit</p> <p>5. Moderate to good</p> <p>6. low</p> <p>7. Traced, sunny</p>	CUT: 1. Shape in plan 2. Corners 3. Sides 4. Base 5. Orientation 6. Other comments Draw profile overleaf
---	---	--

Plan No: G.P.S	Section No: 242	Lgth: 0.28m	Width: Max 0.28m 0.14m	Thickness/ Depth: Max 0.5m
--------------------------	---------------------------	-----------------------	--------------------------------------	---



Earlier	Covered by: (2)	Contemporary	Physical relationships	Later than	Covers:
	Filled by:		Feature Label:		Fill of: [1157]
	Cut by:		Includes:		Cuts:
	Butted by:		Same as:		Butts:

Interpretation and discussion:	Internal	External	Structural	Other
--------------------------------	----------	----------	------------	-------

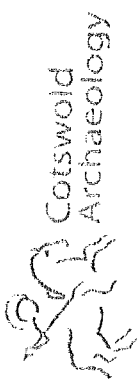
Single fill, no finds.

The fill does not appear to be a backfill. There is no post pipe or evidence of packing stones. It looks as though the pit has been removed and the subsequent void has crilled natural.


Provisional date: **Roman, dark age?**

Registered Artefacts: X	Finds Specify anything not below: <input type="text"/> None <input checked="" type="checkbox"/> Pot <input type="checkbox"/> Bone <input type="checkbox"/> CBM <input type="checkbox"/> Flint <input type="checkbox"/> Metal <input type="checkbox"/> Glass <input type="checkbox"/> Wood <input type="checkbox"/>
Environmental Samples: X	

Completed by: **J.A** Date: **12/10/15** Checked by: Date:



Sketch of Profile/Plan



See [1157]

Levels

OD Highest:	OD Lowest:	OD Others
-------------	------------	-----------

Other Information

Site Book References

Photo (film and photo number)

Digital: 100 - 7896 → 7897

~~Black and White:~~

~~Colour:~~

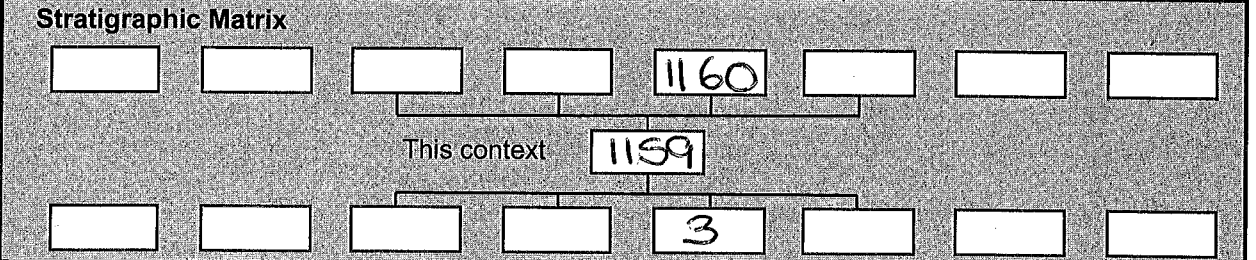
Checked interpretation:	Basic Interpretation:	Basic Process:
-------------------------	-----------------------	----------------

CONTEXT RECORDING SHEET

SITE CODE: PBE15	Location: Area 1	Grid Ref:	Type: Cut	Context No. 1159
----------------------------	----------------------------	-----------	---------------------	----------------------------

DEPOSIT: 1. Colour 2. Composition/Particle size 3. Compaction 4. Inclusions 5. Horizon clarity 6. Contamination risk 7. Methods and conditions 8. Other comments	① Oval, irregular ② rounded, concave ③ steep, angular ④ flat ⑤ east-west alignment ⑥ Fully excavated.	CUT: 1. Shape in plan 2. Corners 3. Sides 4. Base 5. Orientation 6. Other comments Draw profile overleaf
---	--	--

Plan No: GPS	Section No: 228/229	Lgth: 220m	Width: 048m	Thickness/Depth: 008m
------------------------	-------------------------------	----------------------	-----------------------	---------------------------------



Earlier	Covered by:	Contemporary	Physical relationships	Later than	Covers:
	Filled by: 1160		Feature Label:		Fill of:
	Cut by:		Includes:		Cuts: 3
	Butted by:		Same as: [1041]		Butts:

Interpretation and discussion:	Internal	External	Structural	Other
Grave cut, east west alignment suggests Christian in date. No finds or human remains within fill (1160)				
Provisional date: Post Roman				

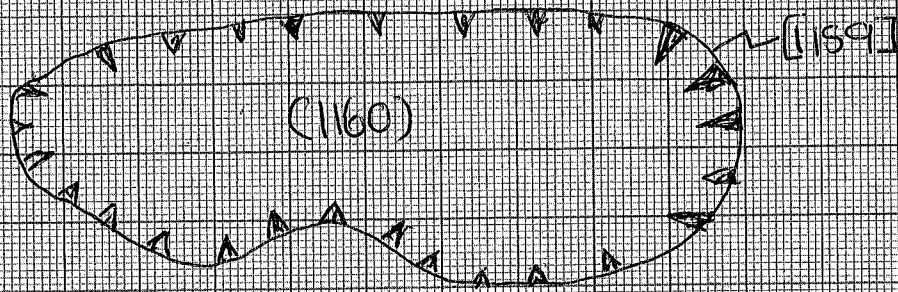
Registered Artefacts: /	Finds: <input type="checkbox"/> None <input type="checkbox"/> Pot <input type="checkbox"/> Bone <input type="checkbox"/> CBM <input type="checkbox"/> Flint <input type="checkbox"/> Metal <input type="checkbox"/> Glass <input type="checkbox"/> Wood Specify anything not below:		
Environmental Samples: /	<input checked="" type="checkbox"/> <input type="checkbox"/> <input type="checkbox"/> <input type="checkbox"/> <input type="checkbox"/> <input type="checkbox"/> <input type="checkbox"/> <input type="checkbox"/>		
Completed by: KW	Date: 7/10/15	Checked by:	Date:



Context No.


Sketch of Profile/Plan

Not to scale



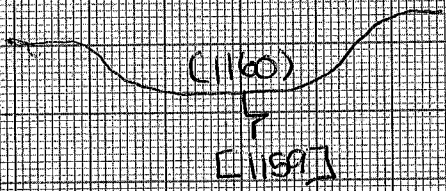
W
228.1
F

E
228.2
F



229.1
N
F

(1160)
[1159]
229.2
S
F



Levels

OD Highest:

OD Lowest:

OD Others

Other Information

Site Book References

Photo (film and photo number)

Digital: 100-7900, 7901

Black and White:

Colour: ~~400~~

Checked interpretation:

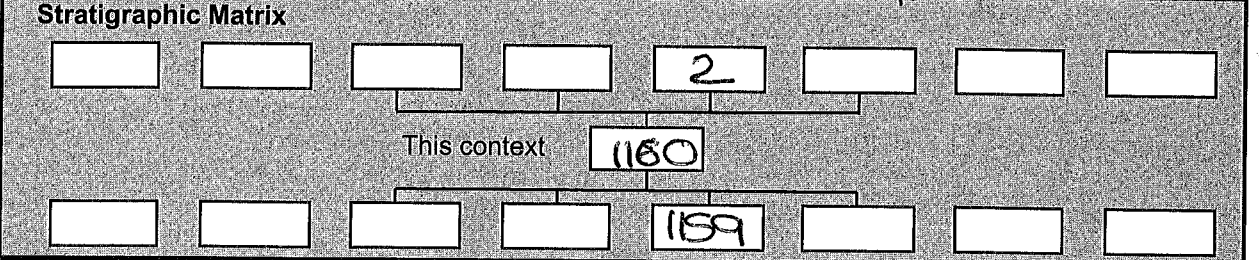
Basic Interpretation:

Basic Process:

CONTEXT RECORDING SHEET

SITE CODE: PBE15	Location: Areal	Grid Ref:	Type: Ful	Context No. 1160
DEPOSIT: 1. Colour 2. Composition/Particle size 3. Compaction 4. Inclusions 5. Horizon clarity 6. Contamination risk 7. Methods and conditions 8. Other comments	① Orange mid orangey brown			CUT: 1. Shape in plan 2. Corners 3. Sides 4. Base 5. Orientation 6. Other comments Draw profile overleaf
	② sand			
	③ friable			
	④ small pebbles, 1/2 > 2mm			
	⑤ good			
	⑥ low			
	⑦ travel.			
	⑧ fully excavated, no finds			

Plan No: CPS	Section No: 228/229	Lgth: 2.20m	Width: 0.48m	Thickness/ Depth: 0.08m
------------------------	-------------------------------	-----------------------	------------------------	--------------------------------------



Earlier	Covered by: 2	Contemporary	Physical relationships	Later than	Covers:
	Filled by:		Feature Label:		Fill of: 1159.
	Cut by:		Includes:		Cuts:
	Butted by:		Same as:		Butts:


Interpretation and discussion:	Internal	External	Structural	Other
Full of grave [1159]. No finds and no human remains present				

Provisional date: Post Roman																	
Registered Artefacts:	Finds Specify anything not below																
Environmental Samples: 1156, 1157, 1158	<table style="width: 100%; text-align: center;"> <tr> <td>None</td> <td>Pot</td> <td>Bone</td> <td>CBM</td> <td>Flint</td> <td>Metal</td> <td>Glass</td> <td>Wood</td> </tr> <tr> <td><input checked="" type="checkbox"/></td> <td><input type="checkbox"/></td> <td><input type="checkbox"/></td> <td><input type="checkbox"/></td> <td><input type="checkbox"/></td> <td><input type="checkbox"/></td> <td><input type="checkbox"/></td> <td><input type="checkbox"/></td> </tr> </table>	None	Pot	Bone	CBM	Flint	Metal	Glass	Wood	<input checked="" type="checkbox"/>	<input type="checkbox"/>	<input type="checkbox"/>	<input type="checkbox"/>	<input type="checkbox"/>	<input type="checkbox"/>	<input type="checkbox"/>	<input type="checkbox"/>
None	Pot	Bone	CBM	Flint	Metal	Glass	Wood										
<input checked="" type="checkbox"/>	<input type="checkbox"/>	<input type="checkbox"/>	<input type="checkbox"/>	<input type="checkbox"/>	<input type="checkbox"/>	<input type="checkbox"/>	<input type="checkbox"/>										
Completed by: KW	Date: 7/10/15																
Checked by:	Date:																



Context No.

Sketch of Profile/Plan



Levels

OD Highest:

OD Lowest:

OD Others

Other Information

Site Book References

Photo (film and photo number)

Digital:

100 - 790 - 7907

Black and White:

Colour:

Checked interpretation:

Basic Interpretation:

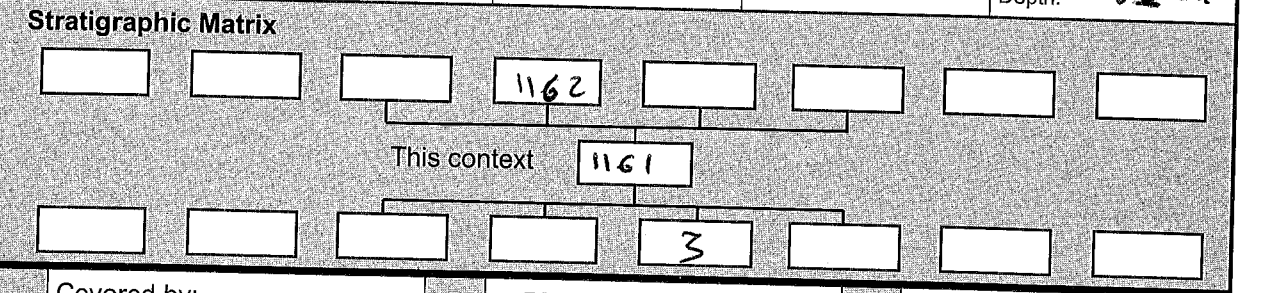
Basic Process:

CONTEXT RECORDING SHEET

SITE CODE: PBE 15	Location: AREA 1	Grid Ref: N/A	Type: CUT	Context No. 1161
----------------------	---------------------	------------------	--------------	---------------------

DEPOSIT: 1. Colour 2. Composition/Particle size 3. Compaction 4. Inclusions 5. Horizon clarity 6. Contamination risk 7. Methods and conditions 8. Other comments	1. SLOTTED RECTANGULAR 2. ROUNDED 3. STEEP / CONCAVE / MODERATE 4. UNEVEN 5. EAST / WEST 6. PROBABLY THIS CUT HAD ANOTHER NUMBER DURING ITS FIRST PRE-SURVEY	CUT: 1. Shape in plan 2. Corners 3. Sides 4. Base 5. Orientation 6. Other comments Draw profile overleaf
---	--	--

Plan No: GPS	Section No: 234 + 235	Lgth: 1.30 m	Width: 0.65 m	Thickness/Depth: 0.16m
--------------	-----------------------	--------------	---------------	------------------------



Earlier	Covered by:	Contemporary	Physical relationships	Later than	Covers:
	Filled by: 1162		Feature Label:		Fill of:
	Cut by:		Includes:		Cuts: 3
	Butted by:		Same as:		Butts:

Interpretation and discussion:	Internal	<input checked="" type="checkbox"/> External	Structural	Other
---------------------------------------	----------	--	------------	-------

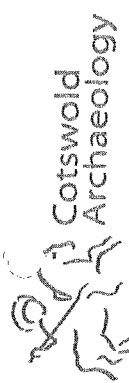
GRAVE CUT OF A GRAVE, PROBABLY REAUSED FOR AN INFANT.

located at w-end of gravel trench

Provisional date:	ANGLO-SAXON AGE ?
-------------------	-------------------

Registered Artefacts: /	Finds Specify anything not below None <input checked="" type="checkbox"/> Pot <input type="checkbox"/> Bone <input type="checkbox"/> CBM <input type="checkbox"/> Flint <input type="checkbox"/> Metal <input type="checkbox"/> Glass <input type="checkbox"/> Wood <input type="checkbox"/>
Environmental Samples: /	

Completed by: EV	Date: 7/10/15	Checked by:	Date:
------------------	---------------	-------------	-------

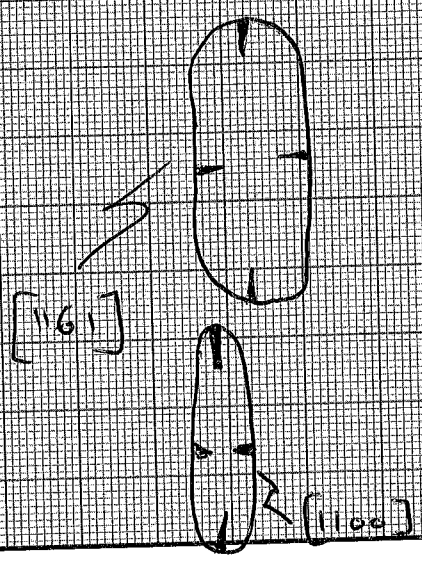
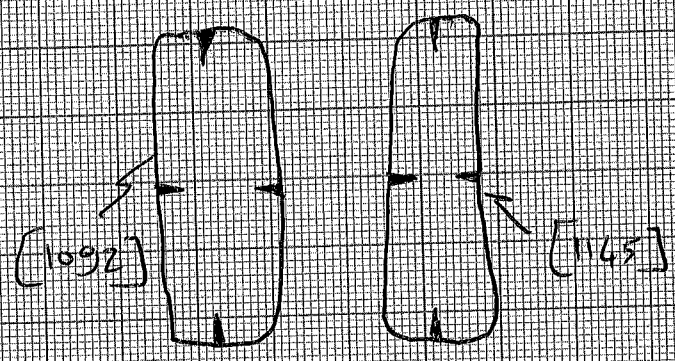


Sketch of Profile/Plan

PLAN OF GRAVE [1161]

AND ITS RELATIONSHIP

NOT IN SCALE



Levels

OD Highest: /

OD Lowest: /

OD Others /

Other Information

/

Site Book References

/

Photo (film and photo number)

Digital: 100-7907, 100-7909

Black and White:

Colour:

Checked interpretation:

Basic Interpretation:

Basic Process:

CONTEXT RECORDING SHEET

SITE CODE: PBE15	Location: AREA 1	Grid Ref: N/A	Type: FILL	Context No. 1162
DEPOSIT:		CUT:		
1. Colour	1. REDDISH BROWN		1. Shape in plan	
2. Composition/Particle size	2. SANDY SILT		2. Corners	
3. Compaction	3. FRIABLE		3. Sides	
4. Inclusions	4. 1% OF SUBANGULAR STONES > 5mm		4. Base	
5. Horizon clarity	5. GOOD		5. Orientation	
6. Contamination risk	6. MEDIUM		6. Other comments	
7. Methods and conditions	7. TROWEL		Draw profile overleaf	
8. Other comments				
Plan No: GPS		Section No: 234 + 235	Lgth: 1.30 m	Width: 0.65 m
				Thickness/Depth: 0.16m
Stratigraphic Matrix				
<div style="display: flex; justify-content: space-around; align-items: center;"> <div style="border: 1px solid black; width: 40px; height: 20px; margin: 5px;"></div> <div style="border: 1px solid black; width: 40px; height: 20px; margin: 5px;"></div> <div style="border: 1px solid black; width: 40px; height: 20px; margin: 5px;"></div> <div style="border: 1px solid black; width: 40px; height: 20px; margin: 5px; text-align: center;">2</div> <div style="border: 1px solid black; width: 40px; height: 20px; margin: 5px;"></div> <div style="border: 1px solid black; width: 40px; height: 20px; margin: 5px;"></div> <div style="border: 1px solid black; width: 40px; height: 20px; margin: 5px;"></div> </div> <p style="text-align: center;">This context 1162</p> <div style="display: flex; justify-content: space-around; align-items: center;"> <div style="border: 1px solid black; width: 40px; height: 20px; margin: 5px;"></div> <div style="border: 1px solid black; width: 40px; height: 20px; margin: 5px;"></div> <div style="border: 1px solid black; width: 40px; height: 20px; margin: 5px;"></div> <div style="border: 1px solid black; width: 40px; height: 20px; margin: 5px;"></div> <div style="border: 1px solid black; width: 40px; height: 20px; margin: 5px; text-align: center;">1161</div> <div style="border: 1px solid black; width: 40px; height: 20px; margin: 5px;"></div> <div style="border: 1px solid black; width: 40px; height: 20px; margin: 5px;"></div> </div>				
Earlier	Covered by:	Physical relationships		Covers:
	Filled by:			Fill of:
	Cut by:			Cuts:
	Butted by:			Butts:
Contemporary		Later than		
Interpretation and discussion:			Internal	External <input checked="" type="checkbox"/>
			Structural	Other
UNIQUE FILL OF A CAVE, PROBABLY OF AN INFANT.				
Provisional date: ANGLO-SAXON AGE ? Medieval				
Registered Artefacts:			Finds	
Environmental Samples: 1159, 1160, 1161			Specify anything not below	
			None <input type="checkbox"/>	Pot <input type="checkbox"/>
			Bone <input type="checkbox"/>	CBM <input type="checkbox"/>
			Flint <input checked="" type="checkbox"/>	Metal <input type="checkbox"/>
			Glass <input type="checkbox"/>	Wood <input type="checkbox"/>
Completed by: EV	Date: 07/10/15	Checked by:		Date:



Context No. 1162

Sketch of Profile/Plan

SEE TO [1161]

Levels

OD Highest: /

OD Lowest: /

OD Others /

Other Information

Site Book References

Photo (film and photo number)

Digital: 100-7907, 100-7909

Black and White:

Colour:

Checked interpretation:

Basic Interpretation:

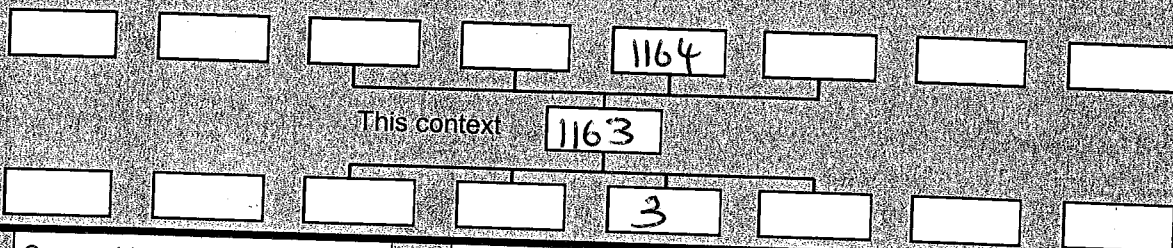
Basic Process:

CONTEXT RECORDING SHEET

SITE CODE: PBEIS	Location: Areal	Grid Ref:	Type: cut	Context No. 1163
DEPOSIT: <input checked="" type="checkbox"/> Colour <input checked="" type="checkbox"/> Composition/Particle size <input checked="" type="checkbox"/> Compaction <input checked="" type="checkbox"/> Inclusions <input checked="" type="checkbox"/> Horizon clarity <input checked="" type="checkbox"/> Contamination risk <input checked="" type="checkbox"/> Methods and conditions <input checked="" type="checkbox"/> Other comments	1. Sub rectangular			CUT: 1. Shape in plan 2. Corners 3. Sides 4. Base 5. Orientation 6. Other comments Draw profile overleaf
	2. curved			
	3. steep with angular base to base			
	4. flat			
	5. E to W			
	6. grave cut			
	cut by post med ditch			

Plan No: GPS	Section No: 230+ 231	Lgth: 1.70	Width: 80cm	Thickness/Depth: 120cm^{max}
---------------------	---------------------------------	-------------------	--------------------	---

Stratigraphic Matrix



Earlier	Covered by:	Contemporary	Physical relationships		Later than	Covers:
	Filled by: 1164		Feature Label:	Fill of:		
	Cut by: 2002		Includes:	Cuts: 3		
	Butted by:		Same as:	Butts:		

Interpretation and discussion:	Internal	External	Structural	Other
--------------------------------	----------	----------	------------	-------

cut of a grave
east to west orientation

grave is cut in west end by a post medieval ditch
2002

Provisional date:

Registered Artefacts: **/**

Environmental Samples: **1162 & 1163**

Findings							
Specify anything not below							
None	Pot	Bone	CBM	Flint	Metal	Glass	Wood
<input checked="" type="checkbox"/>	<input type="checkbox"/>	<input type="checkbox"/>	<input type="checkbox"/>	<input type="checkbox"/>	<input type="checkbox"/>	<input type="checkbox"/>	<input type="checkbox"/>

Completed by: **ES**

Date: **7/10/15**


Checked by:

Date:

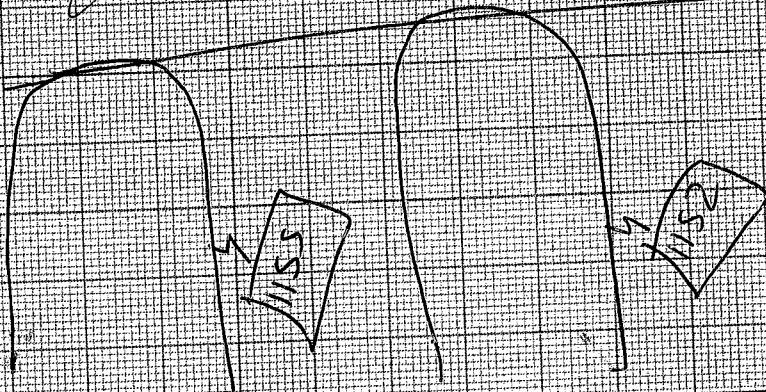


Sketch of Profile/Plan

NOT TO SCALE



2002 post med ditch



Levels

OD Highest: /

OD Lowest: /

OD Others /

Other Information

Site Book References

Photo (film and photo number)

Digital:

Black and White:

Colour: 100-7910 & 100-7911


Checked interpretation:

Basic Interpretation:

Basic Process:

Context No. 1164

Sketch of Profile/Plan



SEE context sheet

1163

Levels

OD Highest: OD Lowest: OD Others

Other Information

Site Book References

Photo (film and photo number)
Digital:
Black and White:
Colour: 100 - 7910 & 100 - 7911

Checked interpretation:

Basic Interpretation:

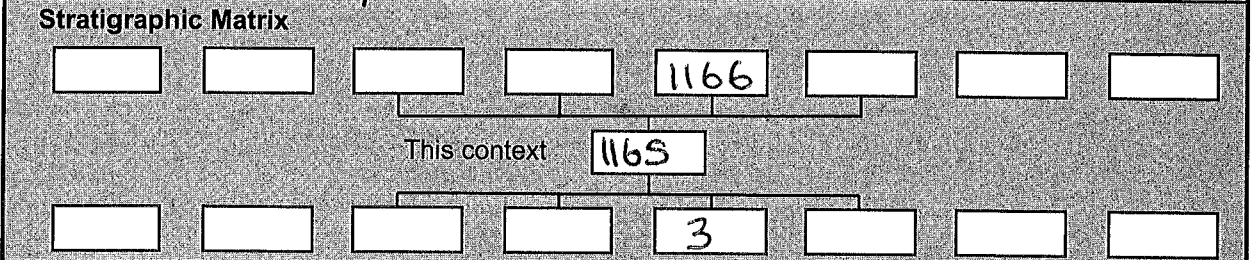
Basic Process:

was originally 1013

CONTEXT RECORDING SHEET

SITE CODE: PBEIS	Location: Areal	Grid Ref:	Type: cut	Context No. 1165
DEPOSIT: 1. Colour 2. Composition/Particle size 3. Compaction 4. Inclusions 5. Horizon clarity 6. Contamination risk 7. Methods and conditions 8. Other comments	① material is brownish oval ② rounded, concave ③ angular, steep ④ flat ⑤ east-west alignment ⑥ fully excavated			CUT: 1. Shape in plan 2. Corners 3. Sides 4. Base 5. Orientation 6. Other comments Draw profile overleaf

Plan No: GPS	Section No: 232/233	Lgth: 2.35m	Width: 0.7	Thickness/ Depth: 0.10m
-----------------	------------------------	----------------	---------------	-------------------------------



Earlier	Covered by:	Contemporary	Physical relationships	Later than	Covers:
	Filled by: 1166		Feature Label:		Fill of:
	Cut by:		Includes:		Cuts: 3
	Butted by:		Same as: 1013		Butts:

Interpretation and discussion:

	Internal	External	Structural	Other
--	----------	----------	------------	-------

Grave cut. East-west alignment suggesting a Christian burial on the south-eastern edge of possible grave yard site. No finds or human remains recovered

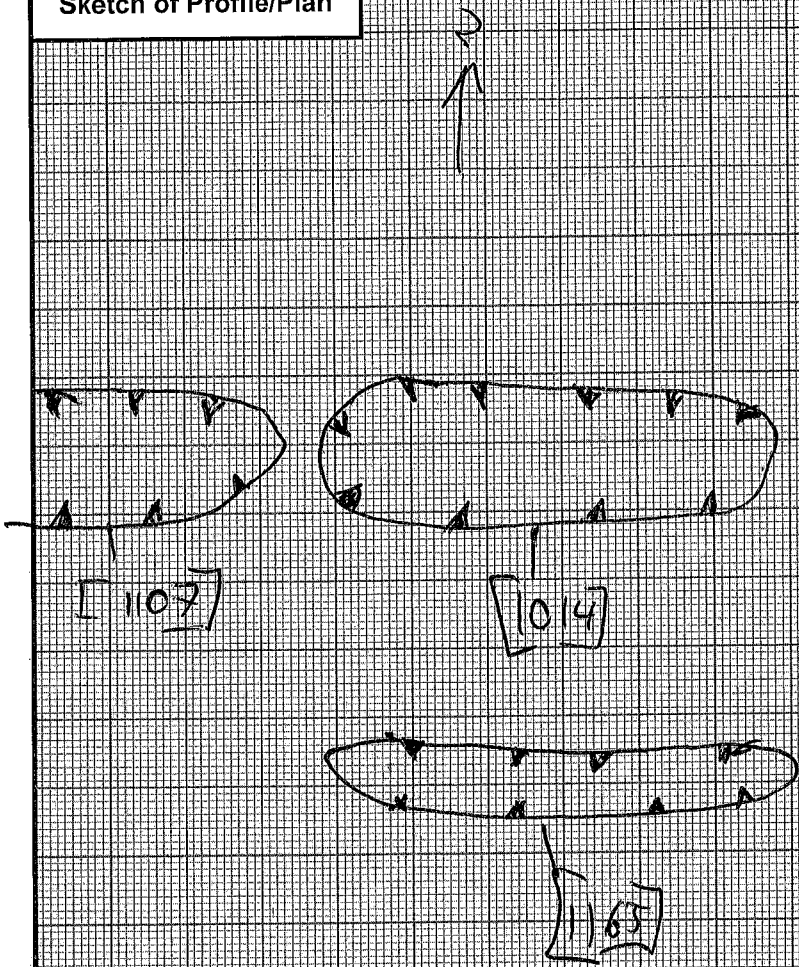
Provisional date: Post Roman

Registered Artefacts: /	Finds: <input type="checkbox"/> Specify anything not below
Environmental Samples: /	<input checked="" type="checkbox"/> None <input type="checkbox"/> Pot <input type="checkbox"/> Bone <input type="checkbox"/> CBM <input type="checkbox"/> Flint <input type="checkbox"/> Metal <input type="checkbox"/> Glass <input type="checkbox"/> Wood
Completed by: JJKW	Date: 7/10/15
Checked by:	Date:



Context No. 1165

Sketch of Profile/Plan



Levels

OD Highest:

OD Lowest:

OD Others

Other Information

Site Book References

Photo (film and photo number)

Digital: 100-7918 / 100-7919

Black and White:

Colour:

Checked interpretation:

Basic Interpretation:

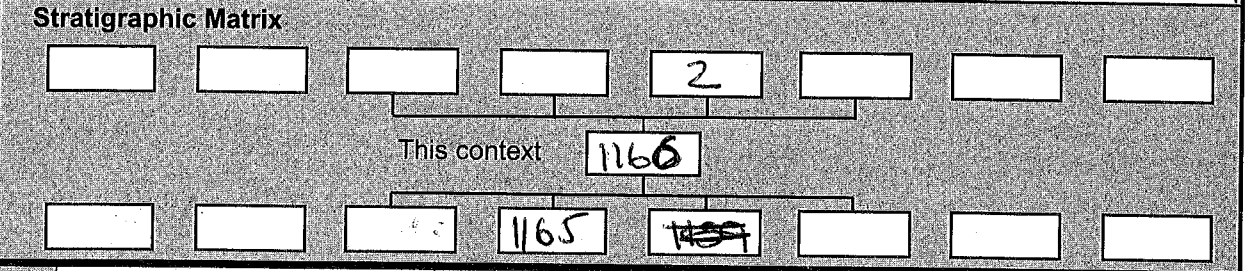
Basic Process:

CONTEXT RECORDING SHEET

SITE CODE: PBE15	Location: Areal	Grid Ref:	Type: FU	Context No. 1166
----------------------------	---------------------------	-----------	--------------------	----------------------------

DEPOSIT: 1. Colour 2. Composition/Particle size 3. Compaction 4. Inclusions 5. Horizon clarity 6. Contamination risk 7. Methods and conditions 8. Other comments	<p style="text-align: center;">① mid orangish brown</p> <p style="text-align: center;">② sandy silt</p> <p style="text-align: center;">③ friable</p> <p style="text-align: center;">④ none</p> <p style="text-align: center;">⑤ Good</p> <p style="text-align: center;">⑥ low</p> <p style="text-align: center;">⑦ Trowel</p> <p style="text-align: center;">⑧ fully excavated</p>	CUT: 1. Shape in plan 2. Corners 3. Sides 4. Base 5. Orientation 6. Other comments Draw profile overleaf
---	--	--

Plan No: GPS	Section No: 232/233	Lgth: 2.35m	Width: 0.78	Thickness/ Depth: 0.10m
------------------------	-------------------------------	-----------------------	-----------------------	--------------------------------------



Earlier	Covered by: 2	Contemporary	Physical relationships	Later than	Covers:
	Filled by:		Feature Label:		Fill of: 1165
	Cut by:		Includes:		Cuts:
	Butted by:		Same as:		Butts:

Interpretation and discussion:	Internal	External	Structural	Other
<p>ful of grave [1165]. Single deposit, no human remains or finds recovered.</p>				

Provisional date: Post-Roman	Registered Artefacts: _____		
Environmental Samples: 1164, 1165, 1166	Finds Specify anything not below _____ None <input checked="" type="checkbox"/> Pot <input type="checkbox"/> Bone <input type="checkbox"/> CBM <input type="checkbox"/> Flint <input type="checkbox"/> Metal <input type="checkbox"/> Glass <input type="checkbox"/> Wood <input type="checkbox"/>		
Completed by: KW	Date: 7/10/15	Checked by:	Date:



Context No.

1168

Sketch of Profile/Plan

See context sheet
[1168]

Levels

OD Highest:

OD Lowest:

OD Others

Other Information

Site Book References

Photo (film and photo number)

Digital: 100-7918 / 100-7919

Black and White:

Colour:

Checked interpretation:

Basic Interpretation:

Basic Process:

CONTEXT RECORDING SHEET

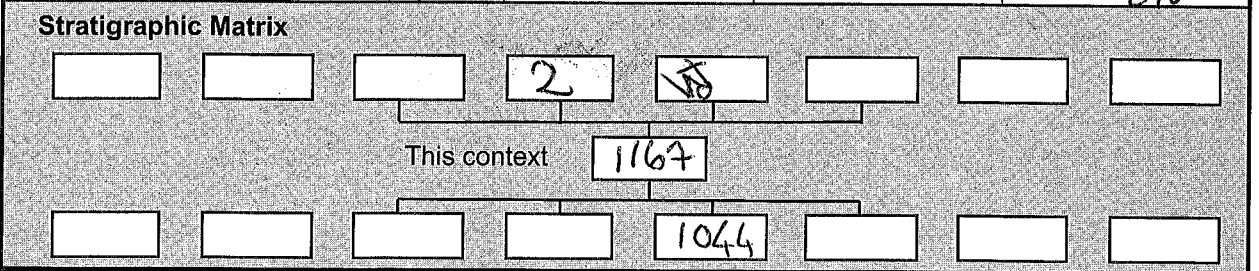
SITE CODE: PBE15	Location: AREA 1	Grid Ref: N/A	Type: FILL	Context No. 1167
----------------------------	----------------------------	-------------------------	----------------------	----------------------------

DEPOSIT: 1. Colour 2. Composition/Particle size 3. Compaction 4. Inclusions 5. Horizon clarity 6. Contamination risk 7. Methods and conditions 8. Other comments	1. Dark grey/brown 2. Sandy clay 3. Fairly compact 4. 25% / stone 5. Fairly clear 6. None	CUT: 1. Shape in plan 2. Corners 3. Sides 4. Base 5. Orientation 6. Other comments Draw profile overleaf
---	--	--

7. Ground

8. /

Plan No: GPS	Section No: 2 (236/237)	Lgth: 200m	Width: 67m	Thickness/Depth: (max) 27cm
---------------------	--------------------------------	-------------------	-------------------	------------------------------------



Earlier	Covered by: 2	Contemporary	Physical relationships		Later than	Covers:
	Filled by:		Feature Label:	Fill of: 1044 1044		
	Cut by:		Includes:	Cuts:		
	Butted by:		Same as:	Butts:		

Interpretation and discussion:	Internal	External	Structural	Other
<i>Single fill of possible adult-individual grave</i>				

Provisional date: Anglo-Saxon Age	
Registered Artefacts: 1	Finds: <input type="checkbox"/> None <input type="checkbox"/> Pot <input type="checkbox"/> Bone <input type="checkbox"/> CBM <input type="checkbox"/> Flint <input type="checkbox"/> Metal <input type="checkbox"/> Glass <input type="checkbox"/> Wood
Environmental Samples: 1167, 1168, 1169	Specify anything not below: <input type="checkbox"/> <input type="checkbox"/> <input type="checkbox"/> <input type="checkbox"/> <input type="checkbox"/> <input type="checkbox"/> <input type="checkbox"/> <input type="checkbox"/> <input type="checkbox"/> <input type="checkbox"/>
Completed by: JNC	Date: 7/10/15
Checked by: 	Date:



Context No.

Sketch of Profile/Plan

See context
[1044]

Levels

OD Highest:

OD Lowest:

OD Others

Other Information

Site Book References

Photo (film and photo number)

Digital: 100-8916/6317

Black and White:

Colour:

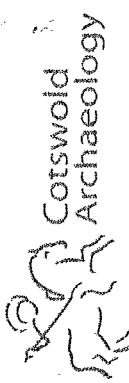
Checked interpretation:

Basic Interpretation:

Basic Process:


CONTEXT RECORDING SHEET

SITE CODE: PBE15	Location: Area 1	Grid Ref: /	Type: Fill	Context No. 1168																
DEPOSIT: 1. Colour: Reddish brown 2. Composition/Particle size: Silty sand 3. Compaction: loosely compacted 4. Inclusions: very rare sandstone fragments 5. Horizon clarity: good clarity 6. Contamination risk: / 7. Methods and conditions: Hand excavated, weather dry and sunny 8. Other comments:			CUT: 1. Shape in plan 2. Corners 3. Sides 4. Base 5. Orientation 6. Other comments Draw profile overleaf																	
257 258																				
Plan No: GPS	Section No: 238 238	Lgth: 20	Width: 0.75	Thickness/Depth: 0.20m																
Stratigraphic Matrix <div style="display: flex; justify-content: space-around; align-items: center;"> <div style="border: 1px solid black; width: 40px; height: 20px; margin: 5px;"></div> <div style="border: 1px solid black; width: 40px; height: 20px; margin: 5px;"></div> <div style="border: 1px solid black; width: 40px; height: 20px; margin: 5px;"></div> <div style="border: 1px solid black; width: 40px; height: 20px; margin: 5px; text-align: center;">2</div> <div style="border: 1px solid black; width: 40px; height: 20px; margin: 5px;"></div> <div style="border: 1px solid black; width: 40px; height: 20px; margin: 5px;"></div> <div style="border: 1px solid black; width: 40px; height: 20px; margin: 5px;"></div> <div style="border: 1px solid black; width: 40px; height: 20px; margin: 5px;"></div> </div> <p style="text-align: center;">This context 1168</p> <div style="display: flex; justify-content: space-around; align-items: center;"> <div style="border: 1px solid black; width: 40px; height: 20px; margin: 5px;"></div> <div style="border: 1px solid black; width: 40px; height: 20px; margin: 5px;"></div> <div style="border: 1px solid black; width: 40px; height: 20px; margin: 5px;"></div> <div style="border: 1px solid black; width: 40px; height: 20px; margin: 5px; text-align: center;">1042</div> <div style="border: 1px solid black; width: 40px; height: 20px; margin: 5px;"></div> <div style="border: 1px solid black; width: 40px; height: 20px; margin: 5px;"></div> <div style="border: 1px solid black; width: 40px; height: 20px; margin: 5px;"></div> <div style="border: 1px solid black; width: 40px; height: 20px; margin: 5px;"></div> </div>																				
Earlier	Covered by: 2	Contemporary	Physical relationships	Later than	Covers:															
	Filled by:		Feature Label:		Fill of: 1042															
	Cut by:		Includes:		Cuts:															
	Butted by:		Same as:		Butts:															
Interpretation and discussion: <table style="width: 100%; border-collapse: collapse;"> <tr> <td style="width: 50%;"></td> <td style="width: 10%; text-align: center;">Internal</td> <td style="width: 10%; text-align: center;">External</td> <td style="width: 10%; text-align: center;">Structural</td> <td style="width: 10%; text-align: center;">Other</td> </tr> </table> <p style="text-align: center; font-size: 1.2em;">Fill of gash, no loess, sampled</p>						Internal	External	Structural	Other											
	Internal	External	Structural	Other																
Provisional date: Undated																				
Registered Artefacts:			Finds Specify anything not below: <table style="width: 100%; border-collapse: collapse;"> <tr> <td style="width: 10%;">None</td> <td style="width: 10%;">Pot</td> <td style="width: 10%;">Bone</td> <td style="width: 10%;">CBM</td> <td style="width: 10%;">Flint</td> <td style="width: 10%;">Metal</td> <td style="width: 10%;">Glass</td> <td style="width: 10%;">Wood</td> </tr> <tr> <td style="text-align: center;"><input type="checkbox"/></td> <td style="text-align: center;"><input type="checkbox"/></td> <td style="text-align: center;"><input type="checkbox"/></td> <td style="text-align: center;"><input type="checkbox"/></td> <td style="text-align: center;"><input type="checkbox"/></td> <td style="text-align: center;"><input type="checkbox"/></td> <td style="text-align: center;"><input type="checkbox"/></td> <td style="text-align: center;"><input type="checkbox"/></td> </tr> </table>		None	Pot	Bone	CBM	Flint	Metal	Glass	Wood	<input type="checkbox"/>	<input type="checkbox"/>	<input type="checkbox"/>	<input type="checkbox"/>	<input type="checkbox"/>	<input type="checkbox"/>	<input type="checkbox"/>	<input type="checkbox"/>
None	Pot	Bone	CBM	Flint	Metal	Glass	Wood													
<input type="checkbox"/>	<input type="checkbox"/>	<input type="checkbox"/>	<input type="checkbox"/>	<input type="checkbox"/>	<input type="checkbox"/>	<input type="checkbox"/>	<input type="checkbox"/>													
Environmental Samples: 1170 > 1172																				
Completed by: JM	Date: 9/10/15	Checked by: JM	Date:																	



Context No. 1168

Sketch of Profile/Plan



Levels

OD Highest:

OD Lowest:

OD Others

Other Information

Site Book References

Photo (film and photo number)

Digital: 100 - 7902 - 7906

Black and White:

Colour:

Checked interpretation:

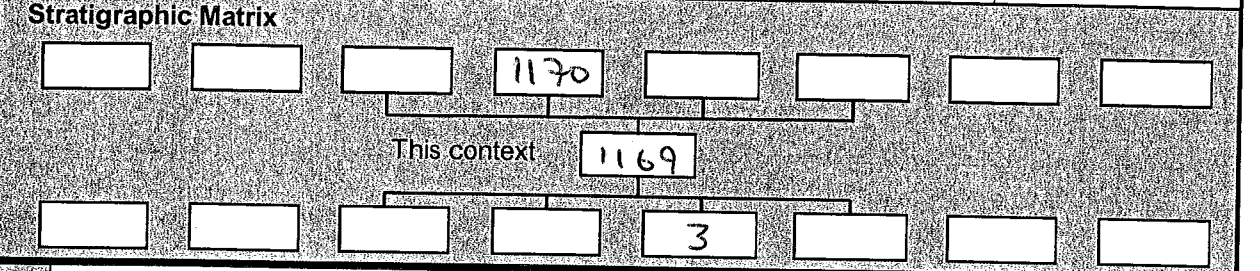
Basic Interpretation:

Basic Process:

CONTEXT RECORDING SHEET

SITE CODE: PBE 15	Location: Area 1	Grid Ref:	Type: Cut	Context No. 1169
DEPOSIT:		CUT:		
1. Colour	Sub rectangular in plan			1. Shape in plan
2. Composition/Particle size	Rounded corners			2. Corners
3. Compaction	Moderate slope			3. Sides
4. Inclusions	Flat base, irregular			4. Base
5. Horizon clarity	Aligned SE-NW			5. Orientation
6. Contamination risk				6. Other comments
7. Methods and conditions	Hand excavated, weather dry			Draw profile overleaf
8. Other comments	and sunny			

Plan No: GPS	Section No: 239, 240	Lgth: 1.90 m	Width: 0.50 m	Thickness/Depth: 0.15 m
------------------------	--------------------------------	------------------------	-------------------------	-----------------------------------



Earlier	Covered by: 1170	Contemporary	Physical relationships	Later than	Covers:
	Filled by: 1170		Feature Label:		Fill of:
	Cut by: 1042		Includes:		Cuts: 3
	Butted by:		Same as:		Butts:


Interpretation and discussion:	Internal	External	Structural	Other
--------------------------------	----------	----------	------------	-------

Cut for grave aligned SE-NW, appears to be cut by [1042] although relationship not entirely clear. One fill, no finds

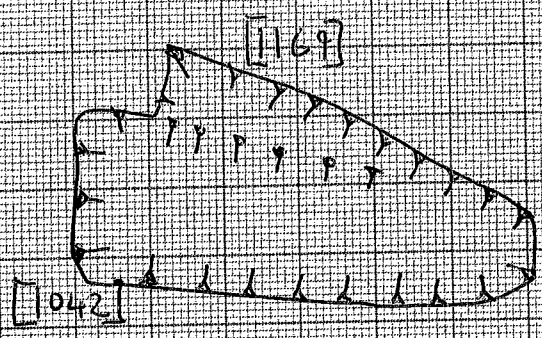
Provisional date: Undated

Registered Artefacts:	Finds
Environmental Samples:	Specify anything not below
	<input checked="" type="checkbox"/> None <input type="checkbox"/> Pot <input type="checkbox"/> Bone <input type="checkbox"/> CBM <input type="checkbox"/> Flint <input type="checkbox"/> Metal <input type="checkbox"/> Glass <input type="checkbox"/> Wood

Completed by: JM	Date: 9/10/15	Checked by:	Date:
-------------------------	----------------------	-------------	-------



Sketch of Profile/Plan



Levels

OD Highest:	OD Lowest:	OD Others
-------------	------------	-----------

Other Information

Site Book References	Photo (film and photo number)
	Digital: 100-7902-7906
	Black and White:
	Colour:

Checked interpretation:	Basic Interpretation:	Basic Process:
-------------------------	-----------------------	----------------

CONTEXT RECORDING SHEET

Cotswold Archaeology



SITE CODE: PBE15	Location Area 1	Grid Ref: /	Type Fill	Context No. 1170								
DEPOSIT		CUT										
1. Colour	Reddish brown			1. Shape in plan								
2. Composition/Particle size	Silty Sand			2. Corners								
3. Compaction	loosely compacted			3. Sides								
4. Inclusions	Very rare Sandstone Frag.			4. Base								
5. Horizon Clarity	Good clarity			5. Orientation								
6. Contamination risk	/			6. Other comments								
7. Methods and conditions	Hand excavated with			Draw profile overleaf								
8. Other comments	hot and sunny											
<div style="display: flex; justify-content: space-around;"> 258, 259 0.50 </div>												
Plan No. GPS	Section No. 231, 240	Lgth L9	Width/ Diam 0.205	Hgt/Dpth 0.15m								
STRATIGRAPHIC MATRIX												
			1042									
			This context 1170									
			1169									
Earlier than	Covered by:	Contemporary with	PHYSICAL RELATIONSHIPS			Later than	Covers:	1169				
	Filled by:		Part of:				Fill of:	1169				
	Cut by: 1042		Includes:				Cuts:					
	Butted by:		Same as:				Butts:					
INTERPRETATION AND DISCUSSION					Internal	External	Structural	Other				
Fill of shallow grave, no finds, cut by grave [1042]												
						Provisional date: Undated						
Special Finds (number and type) /												
Environmental samples (number) 1173, 1174					Finds Specify anything not below <input type="text"/> None <input checked="" type="checkbox"/> Pot <input type="checkbox"/> Bone <input type="checkbox"/> Glass <input type="checkbox"/> Metal <input type="checkbox"/> Wood <input type="checkbox"/> Leather <input type="checkbox"/> Flint <input type="checkbox"/>							

Sketch of Profile /Plan

See 1169

LEVELS

OD top

OD bottom

OD others

Other Information

Site Book References

Photo (film and photo number)

100-7902-7906

Black and white:

Colour:

Provisional period

Undated

Group

Initials and date

JM
9/10/15

CONTEXT RECORDING SHEET

SITE CODE: PBE15	Location: AREA 1	Grid Ref:	Type: FILL	Context No. 1171								
DEPOSIT:		CUT:										
1. Colour	1. Mid orangey brown.			1. Shape in plan								
2. Composition/Particle size	2. Silty sand.			2. Corners								
3. Compaction	3. Friable			3. Sides								
4. Inclusions	4. 10% sub-angular and rounded stones 5mm-200mm. Some of larger stones arranged around the western end may have been possible grave markers.			4. Base								
5. Horizon clarity	5. Good.			5. Orientation								
6. Contamination risk	6. Medium.			6. Other comments								
7. Methods and conditions	7. Trowel.			Draw profile overleaf								
8. Other comments	8. Fully excavated											
Plan No: GPS	Section No: + 238 239	Lgth: 2.0m	Width: 0.7m	Thickness/Depth: 0.28m								
Stratigraphic Matrix												
[]	[]	[]	[]	02	01	[]	[]					
This context: [1171]												
[]	[]	[]	1040	[]	[]	[]	[]					
Earlier	Covered by: 02, 01,	Contemporary	Physical relationships		Later than	Covers:						
	Filled by:		Feature Label:			Fill of: 1040						
	Cut by:		Includes:			Cuts:						
	Butted by:		Same as:			Butts:						
Interpretation and discussion:					Internal	External	Structural	Other				
Fill of grave [1040]. Similar to fills of other graves in the same area. No finds or human remains were recovered from the fill.												
Provisional date:												
Registered Artefacts: /					Finds							
Environmental Samples: 1175, 1176, 1177					Specify anything not below							
					None	Pot	Bone	CBM	Flint	Meta	Glass	Wood
					<input checked="" type="checkbox"/>	<input type="checkbox"/>	<input type="checkbox"/>	<input type="checkbox"/>	<input type="checkbox"/>	<input type="checkbox"/>	<input type="checkbox"/>	<input type="checkbox"/>
Completed by: A.S.			Date: 8/10/15		Checked by:			Date:				



Sketch of Profile/Plan

SEE [1040]

Levels

OD Highest: /

OD Lowest: /

OD Others /

Other Information

/

Site Book References

Photo (film and photo number)
Digital: 100-7923, 100-7924
Black and White:
Colour:

Checked interpretation:

Basic Interpretation:

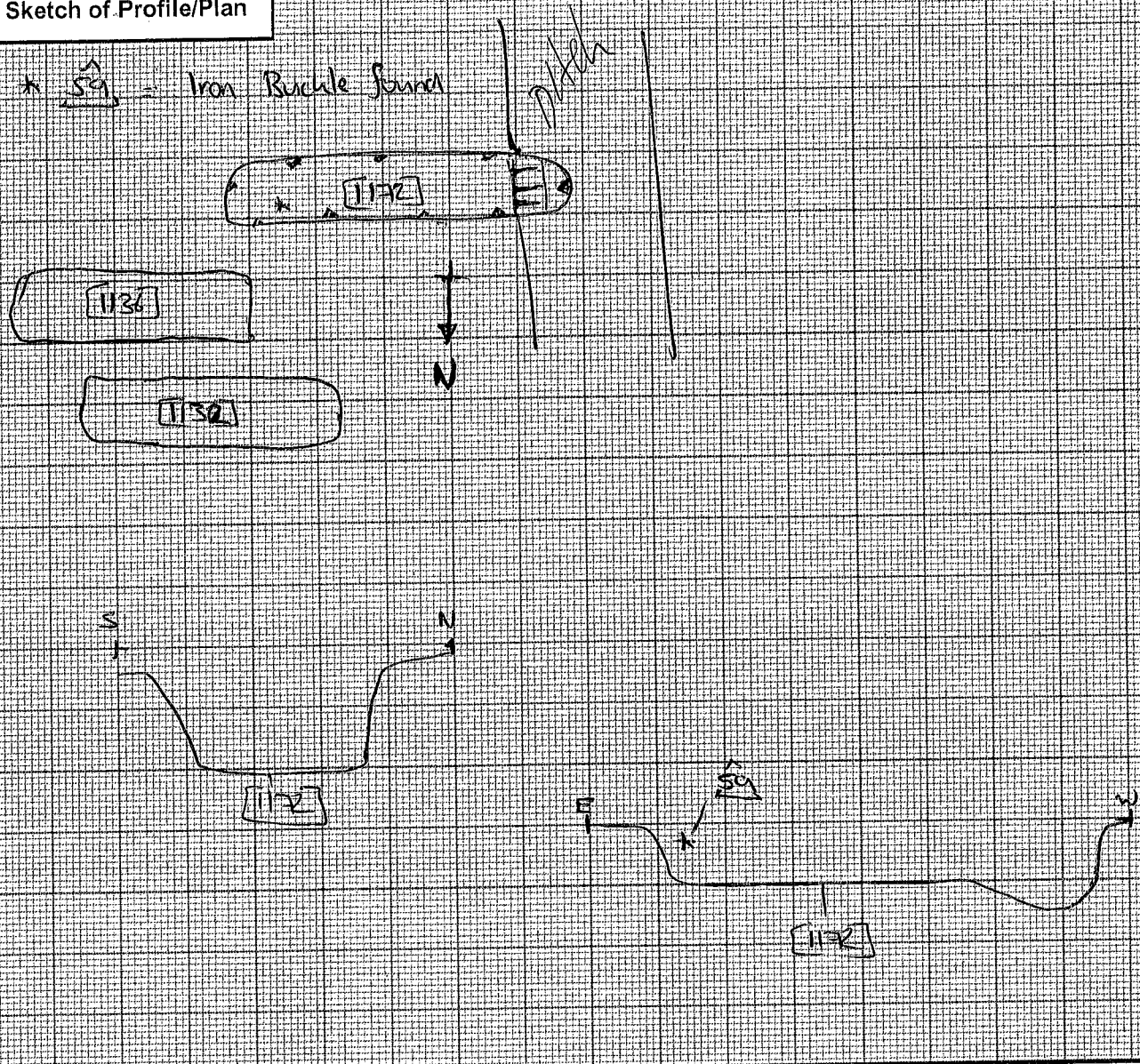
Basic Process:

CONTEXT RECORDING SHEET

SITE CODE: PBE15	Location: Areal	Grid Ref: -	Type: CUT	Context No. 1172																
DEPOSIT:	1. Ovaloid 2. Rounded 3. Vertical 4. Flat - slightly irregular 5. West - East 6. 7. 8.			CUT:																
1. Colour				1. Shape in plan																
2. Composition/Particle size				2. Corners																
3. Compaction				3. Sides																
4. Inclusions				4. Base																
5. Horizon clarity				5. Orientation																
6. Contamination risk				6. Other comments																
7. Methods and conditions				Draw profile overleaf																
8. Other comments																				
Plan No: CPS	Section No: 245 + 246	Lgth: 2.45m	Width: 0.7m	Thickness/ Depth: 0.3m																
Stratigraphic Matrix																				
				1173																
This context				1172																
				03																
Earlier	Covered by:	Contemporary	Physical relationships		Later than	Covers:														
	Filled by: (1173)		Feature Label:			Fill of:														
	Cut by:		Includes:			Cuts: (03)														
	Butted by:		Same as:			Butts:														
Interpretation and discussion: <table style="float: right; border: none;"> <tr> <td style="border: none;">Internal</td> <td style="border: none;">External</td> <td style="border: none;">Structural</td> <td style="border: none;">Other</td> </tr> </table>					Internal	External	Structural	Other												
Internal	External	Structural	Other																	
Probable grave cut. Appears to have been dug into a natural ledge of bedrock in some places.																				
An Iron buckle (S9) was found in the fill of [1172] ((1173))																				
Provisional date: Early Christian / Medieval																				
Registered Artefacts: S9			Finds: Specify anything not below: <table style="float: right; border: none;"> <tr> <td style="border: none;">None</td> <td style="border: none;">Pot</td> <td style="border: none;">Bone</td> <td style="border: none;">CBM</td> <td style="border: none;">Flint</td> <td style="border: none;">Metal</td> <td style="border: none;">Glass</td> <td style="border: none;">Wood</td> </tr> <tr> <td style="border: none;"><input checked="" type="checkbox"/></td> <td style="border: none;"><input type="checkbox"/></td> <td style="border: none;"><input type="checkbox"/></td> <td style="border: none;"><input type="checkbox"/></td> <td style="border: none;"><input type="checkbox"/></td> <td style="border: none;"><input type="checkbox"/></td> <td style="border: none;"><input type="checkbox"/></td> <td style="border: none;"><input type="checkbox"/></td> </tr> </table>		None	Pot	Bone	CBM	Flint	Metal	Glass	Wood	<input checked="" type="checkbox"/>	<input type="checkbox"/>	<input type="checkbox"/>	<input type="checkbox"/>	<input type="checkbox"/>	<input type="checkbox"/>	<input type="checkbox"/>	<input type="checkbox"/>
None	Pot	Bone	CBM	Flint	Metal	Glass	Wood													
<input checked="" type="checkbox"/>	<input type="checkbox"/>	<input type="checkbox"/>	<input type="checkbox"/>	<input type="checkbox"/>	<input type="checkbox"/>	<input type="checkbox"/>	<input type="checkbox"/>													
Environmental Samples:																				
Completed by: LW		Date: 8.10.15		Checked by:	Date:															



Sketch of Profile/Plan



Levels

OD Highest:

OD Lowest:

OD Others

Other Information

May have been truncated by a later feature at the western edge

Site Book References

Photo (film and photo number)

Digital: 100-7983 → 100-7986

Black and White:

Colour:

Checked Interpretation:

Basic Interpretation:

Basic Process:

CONTEXT RECORDING SHEET

SITE CODE: PBE15	Location: Area 1	Grid Ref:	Type: Fill	Context No. 1173								
DEPOSIT: 1. Colour 2. Composition/Particle size 3. Compaction 4. Inclusions 5. Horizon/clarity 6. Contamination risk 7. Methods and conditions 8. Other comments	1. Dark reddish brown 2. Loose sandy silt 3. Loose 4. - 5. Clear 6. Moderate 7. Trowel excavated - dry conditions			CUT: 1. Shape in plan 2. Corners 3. Sides 4. Base 5. Orientation 6. Other comments Draw profile overleaf								
Plan No: GPS	Section No: 245 + 246	Lgth: 2.45	Width: 0.7m	Thickness/ Depth: 0.2m								
Stratigraphic Matrix												
[]	[]	[]	[]	[02]	[]	[]	[]					
This context [1173]												
[]	[]	[]	[]	[1172]	[]	[]	[]					
Earlier	Covered by: 02	Contemporary	Physical relationships		Later than	Covers: -						
	Filled by: -		Feature Label: -	Fill of: [1172]								
	Cut by: -		Includes: -	Cuts: -								
	Butted by: -		Same as: -	Butts: -								
Interpretation and discussion:					Internal	External	Structural	Other				
Sole fill of grave cut [1172]												
(1173) contained an iron buckle (RA 59)												
Most likely represents a single incidence of backfilling												
Provisional date: Early Christian / Medieval												
Registered Artefacts: 59 - Belt buckle					Finds							
Environmental Samples: 1181 → 1183					Specify anything not below							
					None	Pot	Bone	CBM	Flint	Metal	Glass	Wood
Completed by: LW					Date: 8.10.15		Checked by:			Date:		



Sketch of Profile/Plan

See contour sheet [1172] for profile drawing

Levels

OD Highest:

OD Lowest:

OD Others

Other Information

Site Book References

Photo (film and photo number)

Digital: 100-7953 → 100-7956

Black and White:

Colour:

Checked interpretation:

Basic Interpretation:

Basic Process:

CONTEXT RECORDING SHEET

SITE CODE: PBE15	Location: AREA 1.	Grid Ref:	Type: cut	Context No. 1174																								
DEPOSIT: 1. Colour 2. Composition/Particle size 3. Compaction 4. Inclusions 5. Horizon clarity 6. Contamination risk 7. Methods and conditions 8. Other comments	1. Sub-rectangular			CUT: 1. Shape in plan 2. Corners 3. Sides 4. Base 5. Orientation 6. Other comments Draw profile overleaf																								
	2. Rounded																											
	3. Sharp, straight, vertical																											
	4. Sharp, flat																											
	5. West-east																											
	6. Fully excavated. Interscut by [1040] grave cut on southern side.																											
Plan No: aps	Section No: 255 + 256	Lgth: 2.15m	Width: 0.66m	Thickness/Depth: 0.36m																								
Stratigraphic Matrix <div style="text-align: center;"> <table border="1" style="margin: auto; border-collapse: collapse;"> <tr> <td style="width: 15%; height: 20px;"> </td> <td style="width: 15%; height: 20px;"> </td> <td style="width: 15%; height: 20px;"> </td> <td style="width: 15%; height: 20px; text-align: center;">1175</td> <td style="width: 15%; height: 20px; text-align: center;">1184</td> <td style="width: 15%; height: 20px; text-align: center;">1040</td> <td style="width: 15%; height: 20px;"> </td> <td style="width: 15%; height: 20px;"> </td> </tr> <tr> <td colspan="3" style="text-align: center;">This context</td> <td style="width: 15%; height: 20px; text-align: center;">1174</td> <td colspan="4"> </td> </tr> <tr> <td style="width: 15%; height: 20px;"> </td> <td style="width: 15%; height: 20px;"> </td> <td style="width: 15%; height: 20px;"> </td> <td style="width: 15%; height: 20px; text-align: center;"> </td> <td style="width: 15%; height: 20px; text-align: center;"> </td> <td style="width: 15%; height: 20px; text-align: center;">03</td> <td style="width: 15%; height: 20px;"> </td> <td style="width: 15%; height: 20px;"> </td> </tr> </table> </div>								1175	1184	1040			This context			1174								 	 	03		
			1175	1184	1040																							
This context			1174																									
			 	 	03																							
Earlier	Covered by: 1184	Contemporary	Physical relationships		Later than	Covers:																						
	Filled by: 1175 SK 1184		Feature Label:	Fill of:																								
	Cut by: 1040		Includes:	Cuts: 03																								
	Butted by:		Same as:	Butts:																								
Interpretation and discussion: <table border="1" style="width: 100%; border-collapse: collapse;"> <tr> <td style="width: 50%;"></td> <td style="width: 10%; text-align: center;">Internal</td> <td style="width: 10%; text-align: center;">External</td> <td style="width: 10%; text-align: center;">Structural</td> <td style="width: 10%; text-align: center;">Other</td> </tr> </table>						Internal	External	Structural	Other																			
	Internal	External	Structural	Other																								
grave cut [1174] is aligned west-east and is partially interscut on the southern side by grave [1040] on the same alignment. It is adjacent to grave cut [1185] on the northern side and is parallel to other graves in the same row on the same alignment. The depth of the grave (slightly deeper than [1040]) indicates it is earlier and is therefore interscut by [1040]. The grave contained one full [1175] and some partial human skeletal remains (teeth) [1184].																												
Provisional date: / /																												
Registered Artefacts: /			Finds: Specify anything not below: <input type="text"/> None <input checked="" type="checkbox"/> Pot <input type="checkbox"/> Bone <input type="checkbox"/> CBM <input type="checkbox"/> Flint <input type="checkbox"/> Metal <input type="checkbox"/> Glass <input type="checkbox"/> Wood <input type="checkbox"/>																									
Environmental Samples: /																												
Completed by: A.S.	Date: 9/10/15	Checked by:	Date:																									




Sketch of Profile/Plan

255.1
W

255.2
E

256.1
N

256.2
S



Levels

OD Highest: /

OD Lowest: /

OD Others /

Other Information

Site Book References

Photo (film and photo number)

Digital: 100-7974 - 100-7977

Black and White:

Colour:

Checked interpretation:

Basic Interpretation:

Basic Process:


CONTEXT RECORDING SHEET

SITE CODE: PBE15	Location: AREA 1	Grid Ref:	Type: FILL	Context No. 1175
DEPOSIT: 1. Colour 2. Composition/Particle size 3. Compaction 4. Inclusions 5. Horizon clarity 6. Contamination risk 7. Methods and conditions 8. Other comments		CUT: 1. Shape in plan 2. Corners 3. Sides 4. Base 5. Orientation 6. Other comments Draw profile overleaf		
1. Mud orangey brown. 2. silty sand. 3. Enable 4. 5% angular and rounded stones 5mm - 100mm - 1% charcoal 2 large sandstone slabs pitched vertically at the eastern end 200 x 200mm (possible washers?) and one at western end. 5. Moderate 6. Medium 7. Travel. 8. Fully excavated				
Plan No: GPS	Section No: 255+256	Lgth: 2.15m	Width: 0.66m	Thickness/Depth: 0.36m
Stratigraphic Matrix 				
Earlier	Covered by: 02, 01.	Contemporary	Physical relationships	Later than
	Filled by:		Feature Label:	Covers: 1184
	Cut by:		Includes:	Fill of: 1174
	Butted by:		Same as:	Cuts:
				Butts:
Interpretation and discussion: Internal External Structural Other				
Fill (1175) is primary fill of grave cut (1175). Possible grave slabs were vertically pitched in the eastern and western ends. Some flint plates were also recovered from the fill, in addition to several fragments of broken enamel and three tooth crowns, but no other skeletal material (Skeleton (1184)).				
Provisional date: / /				
Registered Artefacts: /			Finds Specify anything not below None Pot Bone CBM Flint Metal Glass Wood <input type="checkbox"/> <input type="checkbox"/> <input type="checkbox"/> <input type="checkbox"/> <input checked="" type="checkbox"/> <input type="checkbox"/> <input type="checkbox"/> <input type="checkbox"/>	
Environmental Samples: 1203, 1204, 1205				
Completed by: A. S.		Date: / /	Checked by: / /	
			Date: 9/10/15	



Context No.

Sketch of Profile/Plan



SEE [1174]

Levels

OD Highest: /

OD Lowest: /

OD Others /

Other Information

Site Book References

Photo (film and photo number)

Digital: 100-7974 - 100-7977

Black and White:

Colour:

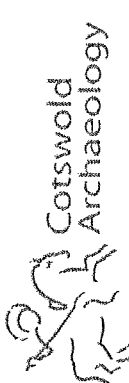
Checked interpretation:

Basic Interpretation:

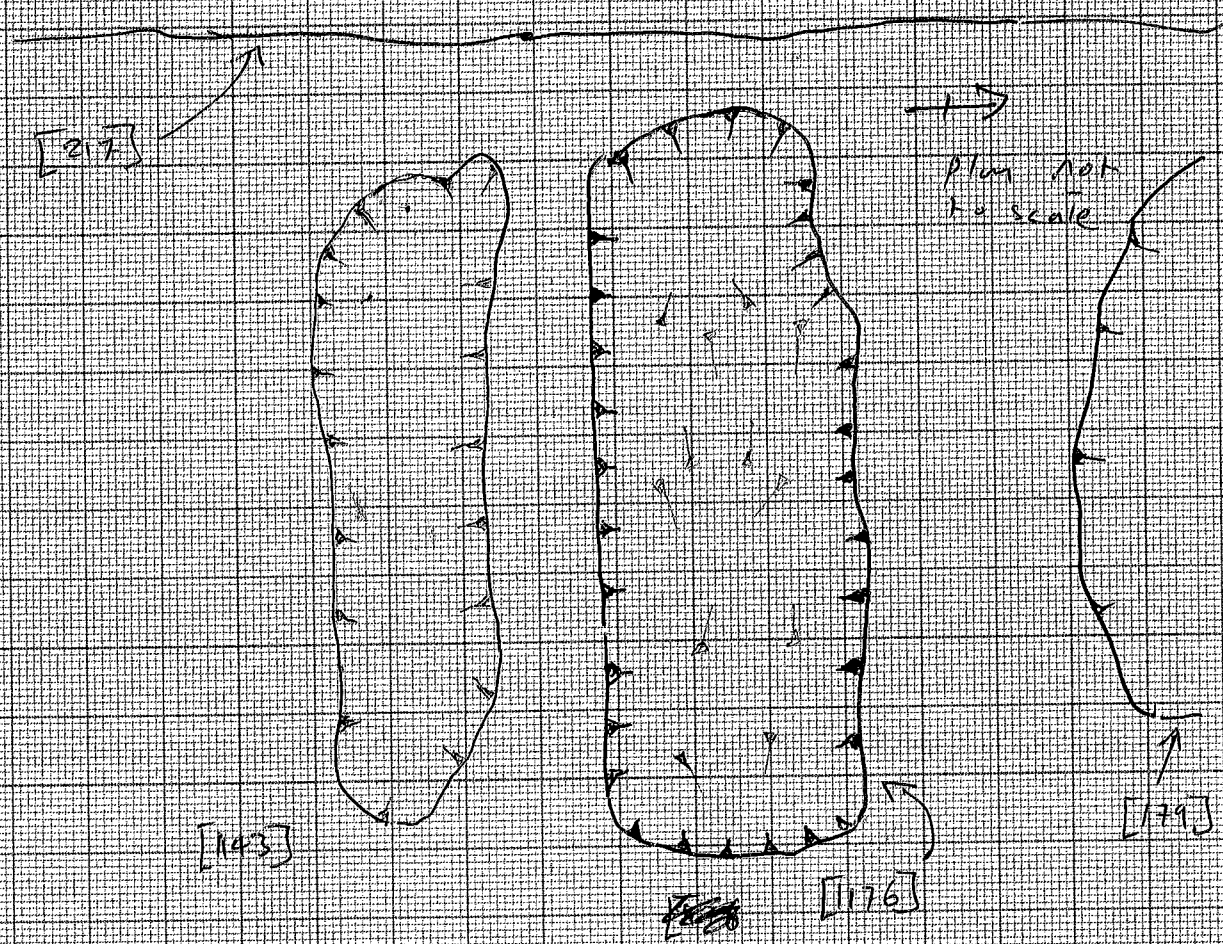
Basic Process:

CONTEXT RECORDING SHEET

SITE CODE: PBE 15	Location: Area 1	Grid Ref:	Type: cut	Context No. 1176						
DEPOSIT: 1. Colour 2. Composition/Particle size 3. Compaction 4. Inclusions 5. Horizon/clarity 6. Contamination/risk 7. Methods and conditions 8. Other comments	1. Oblong			CUT: 1. Shape in plan 2. Corners 3. Sides 4. Base 5. Orientation 6. Other comments Draw profile overleaf						
	2. Rounded									
	3. steep									
	4. flat/undulating									
	5. E/W									
	6. -									
Plan No: CPS	Section No: 268 269	Lgth: 2.15m	Width: 0.67m	Thickness/ Depth: 0.25m						
Stratigraphic Matrix										
This context 1176										
03										
Earlier	Covered by: (02)	Contemporary	Physical relationships		Covers: -					
	Filled by: fill (1177)		Feature Label: -	Fill of: -						
	Cut by: -		Includes: -	Cuts: (03)						
	Butted by: -		Same as: -	Butts: -						
Interpretation and discussion:										
		Internal	<input checked="" type="checkbox"/> External	Structural	Other					
<p>cut of grave was on E-w alignment, is located towards north end of grave yard very close to the east edge of postured ditch [217] and just north of grave cut [1143]. The grave contained a single fill (1177) in which nothing was retrieved. There appeared to be disturbance to the north of grave edge possibly caused by roots of animal burrowing.</p>										
Provisional date: early christian?										
Registered Artefacts: <			Finds <input type="checkbox"/> Specify anything not below <input type="checkbox"/>							
Environmental Samples: 1191 x 30L 1192 x 40L 1193 x 40L			None	Pot	Bone	CBM	Flint	Metal	Glass	Wood
Completed by: Rh			Date: 12.10.15		Checked by:		Date:			



Sketch of Profile/Plan



Levels

OD Highest:

OD Lowest:

OD Others

Other Information

Site Book References

Photo (film and photo number)

Digital: 100-7969 to 7971

Black and White:

Colour:

Checked interpretation:

Basic Interpretation:

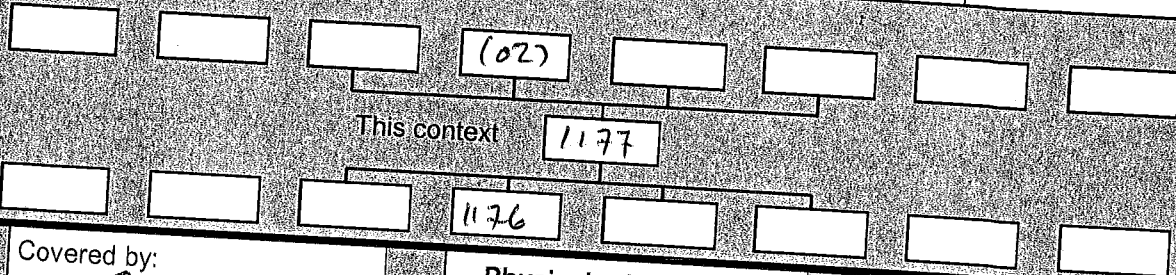
Basic Process:

CONTEXT RECORDING SHEET

SITE CODE: PBE 15	Location: Area 1	Grid Ref:	Type: fill	Context No. 1177
DEPOSIT: 1. Colour 2. Composition/Particle size 3. Compaction 4. Inclusions 5. Horizon clarity 6. Contamination risk 7. Methods and conditions 8. Other comments	1. Mid reddish brown			CUT: 1. Shape in plan 2. Corners 3. Sides 4. Base 5. Orientation 6. Other comments Draw profile overleaf
	2. Silt, sand			
	3. friable			
	4. Occasional Stone > 25mm < 1%			
	5. Moderate			
	6. to moderate			
	7. Hand dug / bright day			
	8. -			

Plan No: GPS	Section No: 268 269	Lgth: 2.15m	Width: 0.67m	Thickness/Depth: 0.25m
---------------------	--------------------------------------	--------------------	---------------------	-------------------------------

Stratigraphic Matrix



Earlier	Covered by: (02)	Contemporary	Physical relationships	Later than	Covers: (03)
	Filled by: -		Feature Label: -		Fill of: [1176]
	Cut by: -		Includes: -		Cuts: -
	Butted by: -		Same as: -		Butts: -

Interpretation and discussion:

Single fill of grave cut [1176]. Possibly backfill of grave. Nothing retrieved from deposit.

Internal	<input checked="" type="checkbox"/> External	Structural	Other
----------	--	------------	-------

Provisional date: **Early Christian?**

Registered Artefacts: **x**

Environmental Samples: **1191 x 30L** **1192 x 40L**

Findings							
None	Pot	Bone	CBM	Flint	Metal	Glass	Wood
<input checked="" type="checkbox"/>	<input type="checkbox"/>	<input type="checkbox"/>	<input type="checkbox"/>	<input type="checkbox"/>	<input type="checkbox"/>	<input type="checkbox"/>	<input type="checkbox"/>

Completed by: **AL**

Date: **12-10-15**

Checked by:

Date:

Sketch of Profile/Plan

See [1170]

Levels

OD Highest:

OD Lowest:

OD Others

Other Information

Site Book References

Photo (film and photo number)

Digital: 100-7969 to 7971

Black and White:

Colour:

Checked interpretation:

Basic Interpretation:

Basic Process:

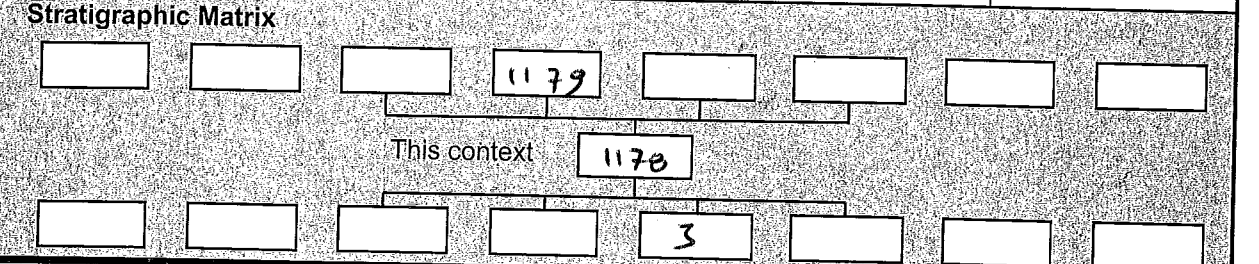
CONTEXT RECORDING SHEET

SITE CODE: PBE 15	Location: AREA 1	Grid Ref: N/A	Type: CUT	Context No. 1178
-----------------------------	----------------------------	-------------------------	---------------------	----------------------------

DEPOSIT: 1. Colour 2. Composition/Particle size 3. Compaction 4. Inclusions 5. Horizon clarity 6. Contamination risk 7. Methods and conditions 8. Other comments	<table style="width: 100%; border-collapse: collapse;"> <tr><td style="border-bottom: 1px solid black; padding: 2px;">1. RECTANGULAR</td></tr> <tr><td style="border-bottom: 1px solid black; padding: 2px;">2. ROUNDED</td></tr> <tr><td style="border-bottom: 1px solid black; padding: 2px;">3. STEEP / CONCAVE / SHARP</td></tr> <tr><td style="border-bottom: 1px solid black; padding: 2px;">4. UNEVEN / FLAT</td></tr> <tr><td style="border-bottom: 1px solid black; padding: 2px;">5. N-W / S-E</td></tr> </table>	1. RECTANGULAR	2. ROUNDED	3. STEEP / CONCAVE / SHARP	4. UNEVEN / FLAT	5. N-W / S-E
1. RECTANGULAR						
2. ROUNDED						
3. STEEP / CONCAVE / SHARP						
4. UNEVEN / FLAT						
5. N-W / S-E						

CUT: 1. Shape in plan 2. Corners 3. Sides 4. Base 5. Orientation 6. Other comments Draw profile overleaf
--

Plan No: GPS	Section No: 248	247+	Lgth: 1.80m	Width: 0.60m	Thickness/Depth: 0.15m
---------------------	------------------------	------	--------------------	---------------------	-------------------------------



Earlier	Covered by:	Contemporary	Physical relationships	Later than	Covers:
	Filled by: 1179		Feature Label:		Fill of:
	Cut by:		Includes:		Cuts: 3, 1180, 1181
	Butted by:		Same as:		Butts:

Interpretation and discussion:	Internal	External <input checked="" type="checkbox"/>	Structural	Other
--------------------------------	----------	--	------------	-------

CUT MARKED FOR A GRAVE, THIS GRAVE CUTS A PREVIOUS ONE [1180] THAT HAD ANOTHER ORIENTATION.

Provisional date:	ANGLO-SAXON AGE 1
-------------------	--------------------------

Registered Artefacts: /	Finds Specify anything not below: <input type="text"/> None <input checked="" type="checkbox"/> Pot <input type="checkbox"/> Bone <input type="checkbox"/> CBM <input type="checkbox"/> Flint <input type="checkbox"/> Metal <input type="checkbox"/> Glass <input type="checkbox"/> Wood <input type="checkbox"/>
Environmental Samples: /	

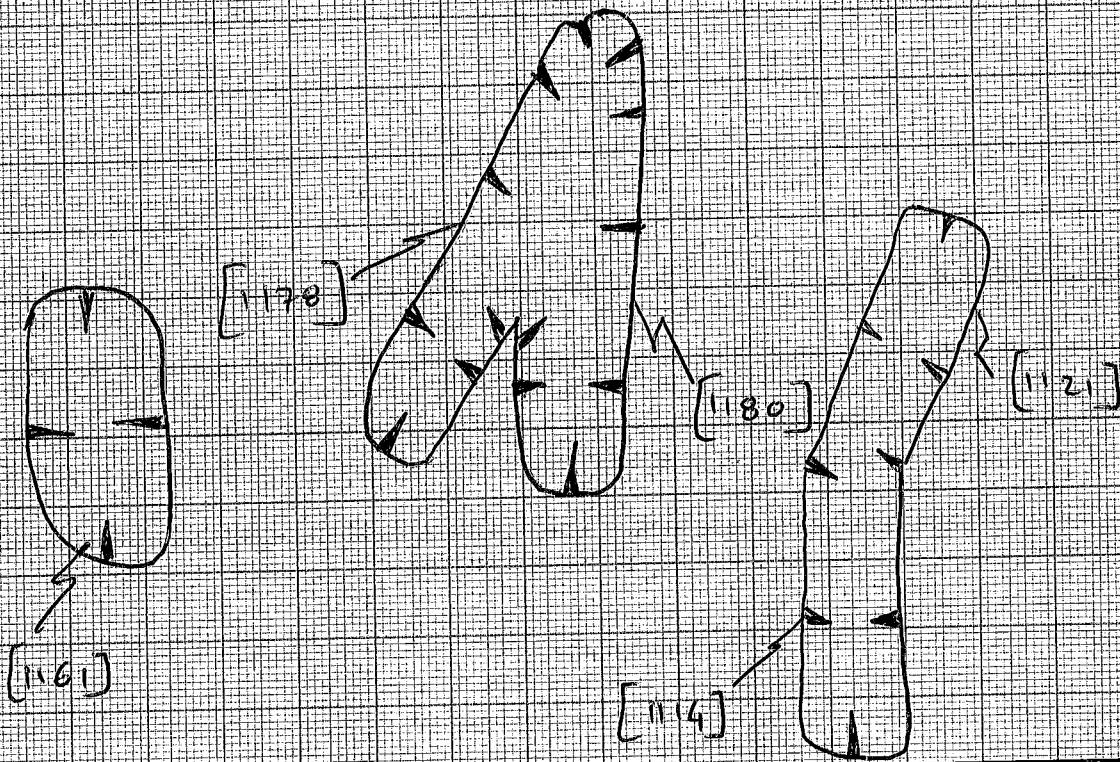
Completed by: EV	Date: 9/10/15	Checked by:	Date:
-------------------------	----------------------	-------------	-------

Cotswold Archaeology

Sketch of Profile/Plan

PLAN OF [1178] GRAVE
AND ITS RELATIONSHIP

NOT IN SCALE



Levels

OD Highest: /	OD Lowest: /	OD Others: /
---------------	--------------	--------------

Other Information

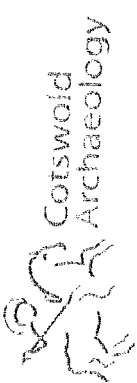
/

Site Book References /	Photo (film and photo number) Digital: 100-7960, 7961, 7962, 7963, 7964 Black and White: Colour:
---------------------------	---

Checked interpretation:	Basic Interpretation:	Basic Process:
-------------------------	-----------------------	----------------

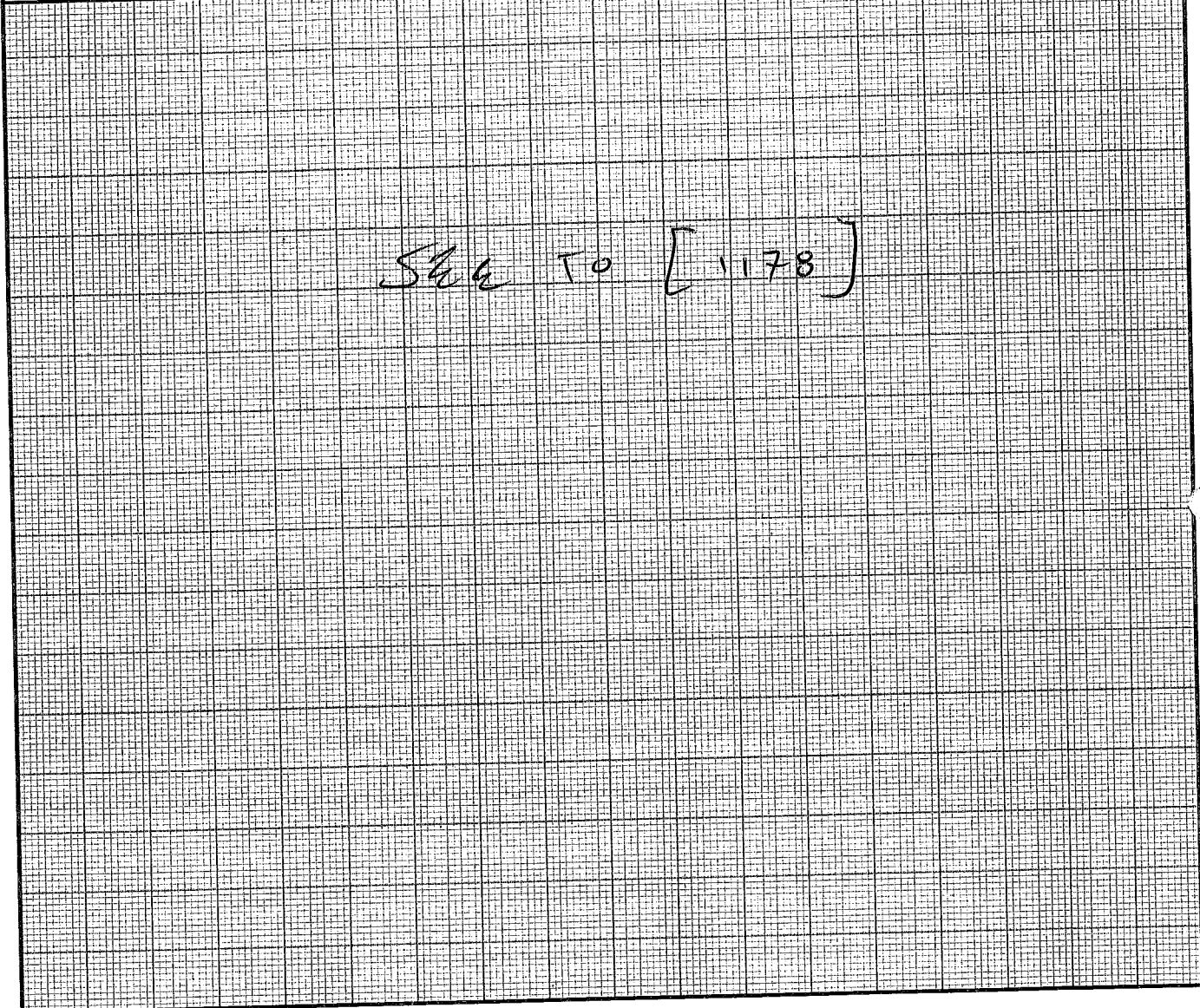
CONTEXT RECORDING SHEET

SITE CODE: PBE 15	Location: AREA 1	Grid Ref: N/A	Type: FILL	Context No. 1179	
DEPOSIT: 1. Colour: 1. REDDISH BROWN 2. Composition/Particle size: 2. SANDY SILT 3. Compaction: 3. FRIABLE 4. Inclusions: 5. Horizon clarity: 6. Contamination risk: 4 1% OF SUB ANGULAR STONES 7. Methods and conditions: 8. Other comments: 10 mm		CUT: 1. Shape in plan 2. Corners 3. Sides 4. Base 5. Orientation 6. Other comments Draw profile overleaf			
5. MEDIUM 6. MEDIUM 7. TROWEL					
Plan No: GPS	Section No: 247+248	Lgth: 1.80 m	Width: 0.60 m	Thickness/Depth: 0.15 m	
Stratigraphic Matrix <div style="display: flex; justify-content: space-around; align-items: center;"> <div style="border: 1px solid black; width: 40px; height: 20px; margin: 5px;"></div> <div style="border: 1px solid black; width: 40px; height: 20px; margin: 5px;"></div> <div style="border: 1px solid black; width: 40px; height: 20px; margin: 5px;"></div> <div style="border: 1px solid black; width: 40px; height: 20px; margin: 5px; text-align: center;">2</div> <div style="border: 1px solid black; width: 40px; height: 20px; margin: 5px;"></div> <div style="border: 1px solid black; width: 40px; height: 20px; margin: 5px;"></div> <div style="border: 1px solid black; width: 40px; height: 20px; margin: 5px;"></div> <div style="border: 1px solid black; width: 40px; height: 20px; margin: 5px;"></div> </div> <p style="text-align: center;">This context 1179</p> <div style="display: flex; justify-content: space-around; align-items: center;"> <div style="border: 1px solid black; width: 40px; height: 20px; margin: 5px;"></div> <div style="border: 1px solid black; width: 40px; height: 20px; margin: 5px;"></div> <div style="border: 1px solid black; width: 40px; height: 20px; margin: 5px;"></div> <div style="border: 1px solid black; width: 40px; height: 20px; margin: 5px;"></div> <div style="border: 1px solid black; width: 40px; height: 20px; margin: 5px; text-align: center;">1178</div> <div style="border: 1px solid black; width: 40px; height: 20px; margin: 5px;"></div> <div style="border: 1px solid black; width: 40px; height: 20px; margin: 5px;"></div> <div style="border: 1px solid black; width: 40px; height: 20px; margin: 5px;"></div> </div>					
Earlier	Covered by: 2	Contemporary	Physical relationships		Later than
	Filled by:		Feature Label:	Covers:	
	Cut by:		Includes:	Fill of: 1178	
	Butted by:		Same as:	Cuts:	
			Butts:		
Interpretation and discussion:					
Internal External <input checked="" type="checkbox"/> Structural Other					
UNIQUE FILL OF AN ADULT GRAVE THAT CUTS A PREVIOUS GRAVE [1180].					
Provisional date: ANGLO-SAXON AGE?					
Registered Artefacts: /			Finds: <input type="checkbox"/> None <input type="checkbox"/> Pot <input type="checkbox"/> Bone <input type="checkbox"/> CBM <input type="checkbox"/> Flint <input type="checkbox"/> Metal <input type="checkbox"/> Glass <input type="checkbox"/> Wood		
Environmental Samples: 1188, 1189, 1190			Specify anything not below:		
Completed by: EV		Date: 9/10/15		Checked by:	
				Date:	



Context No. 1179

Sketch of Profile/Plan



Sketch To [1178]

Levels

OD Highest: ✓

OD Lowest: ✓

OD Others ✓

Other Information

✓

Site Book References

✓

Photo (film and photo number)

Digital: 100-7960, 7961, 7962, 7963, 7964

Black and White:

Colour:

Checked interpretation:

Basic Interpretation:

Basic Process: