


CONTEXT RECORDING SHEET

SITE CODE: PBE 15	Location: AREA 1	Grid Ref: N/A	Type: CUT	Context No. 1180																					
DEPOSIT: 1. Colour 2. Composition/Particle size 3. Compaction 4. Inclusions 5. Horizon clarity 6. Contamination risk 7. Methods and conditions 8. Other comments		CUT: 1. Shape in plan 2. Corners 3. Sides 4. Base 5. Orientation 6. Other comments Draw profile overleaf																							
1. RECTANGULAR 2. ROUNDED 3. SHARP / VERTICAL / STEEP 4. FLAT 5. E / W 6. GRAVE CUT BY ANOTHER GRAVE [1178] THAT HAS ANOTHER ORIENTATION																									
Plan No: GPS	Section No: 249+250	Lgth: 2.60m	Width: 0.63m	Thickness/Depth: 0.23m																					
Stratigraphic Matrix <div style="text-align: center;"> <table border="1" style="margin: auto; border-collapse: collapse;"> <tr> <td style="width: 15%;"></td> <td style="width: 15%;"></td> <td style="width: 15%;"></td> <td style="width: 15%; text-align: center;">1181</td> <td style="width: 15%;"></td> <td style="width: 15%;"></td> <td style="width: 15%;"></td> </tr> <tr> <td></td> <td></td> <td></td> <td style="text-align: center;">This context</td> <td style="text-align: center;">1180</td> <td></td> <td></td> </tr> <tr> <td></td> <td></td> <td></td> <td></td> <td style="text-align: center;">3</td> <td></td> <td></td> </tr> </table> </div>								1181							This context	1180							3		
			1181																						
			This context	1180																					
				3																					
Earlier	Covered by: Filled by: 1181 Cut by: 1178 Butted by:	Contemporary	Physical relationships Feature Label: Includes: Same as:	Later than	Covers: Fill of: Cuts: 3 Butts:																				
Interpretation and discussion:																									
		Internal	External <input checked="" type="checkbox"/>	Structural	Other																				
CUT REALIZED FOR A GRAVE. THIS GRAVE WAS PROBABLY OF AN ADULT AND IS CUT BY ANOTHER GRAVE [1178]																									
Provisional date: POST-IRON AGE 1 ANGLU-JAXON?																									
Registered Artefacts: /		Finds Specify anything not below:																							
Environmental Samples: /		None <input checked="" type="checkbox"/> Pot <input type="checkbox"/> Bone <input type="checkbox"/> CBM <input type="checkbox"/> Flint <input type="checkbox"/> Metal <input type="checkbox"/> Glass <input type="checkbox"/> Wood <input type="checkbox"/>																							
Completed by: EV		Date: 9/10/15	Checked by:	Date:																					



Sketch of Profile/Plan

SEE TO [1178]

Levels

OD Highest: / OD Lowest: / OD Others /

Other Information

Site Book References

Photo (film and photo number)

Digital: 100-7960, 7961, 7962, 7963, 7964

Black and White:

Colour:

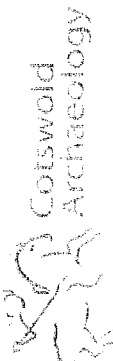
Checked interpretation:

Basic Interpretation:


Basic Process:

CONTEXT RECORDING SHEET

SITE CODE: PBE 15	Location: AREA 1	Grid Ref: U/A	Type: FILL	Context No. 1181						
DEPOSIT:		CUT:								
1. Colour	1. REDDISH BROWN		1. Shape in plan	<input checked="" type="checkbox"/>						
2. Composition/Particle size	2. SANDY SILT		2. Corners	<input checked="" type="checkbox"/>						
3. Compaction	3. FRIABLE		3. Sides	<input checked="" type="checkbox"/>						
4. Inclusions	4. 1% OF SUB ANGULAR STONES > 10mm		4. Base	<input checked="" type="checkbox"/>						
5. Horizon clarity	5. MEDIUM		5. Orientation	<input checked="" type="checkbox"/>						
6. Contamination risk	6. MEDIUM		6. Other comments	<input checked="" type="checkbox"/>						
7. Methods and conditions	7. TROWEL		Draw profile overleaf <input checked="" type="checkbox"/>							
8. Other comments										
Plan No: GPS Section No: 249+ Lgth: 2.60m Width: 0.63m Thickness/Depth: 0.23m										
Stratigraphic Matrix										
<div style="display: flex; justify-content: space-around; align-items: center;"> <div style="border: 1px solid black; width: 40px; height: 20px; margin: 5px;"></div> <div style="border: 1px solid black; width: 40px; height: 20px; margin: 5px;"></div> <div style="border: 1px solid black; width: 40px; height: 20px; margin: 5px;"></div> <div style="border: 1px solid black; width: 40px; height: 20px; margin: 5px; text-align: center;">2</div> <div style="border: 1px solid black; width: 40px; height: 20px; margin: 5px;"></div> <div style="border: 1px solid black; width: 40px; height: 20px; margin: 5px;"></div> <div style="border: 1px solid black; width: 40px; height: 20px; margin: 5px;"></div> </div> <p style="text-align: center; margin: 5px 0;">This context 1181</p> <div style="display: flex; justify-content: space-around; align-items: center;"> <div style="border: 1px solid black; width: 40px; height: 20px; margin: 5px;"></div> <div style="border: 1px solid black; width: 40px; height: 20px; margin: 5px;"></div> <div style="border: 1px solid black; width: 40px; height: 20px; margin: 5px;"></div> <div style="border: 1px solid black; width: 40px; height: 20px; margin: 5px;"></div> <div style="border: 1px solid black; width: 40px; height: 20px; margin: 5px; text-align: center;">1180</div> <div style="border: 1px solid black; width: 40px; height: 20px; margin: 5px;"></div> <div style="border: 1px solid black; width: 40px; height: 20px; margin: 5px;"></div> </div>										
Earlier	Covered by:	2	Contemporary	Physical relationships		Later than	Covers:			
	Filled by:			Feature Label:	Fill of:		1180			
	Cut by:	1178		Includes:	Cuts:					
	Butted by:			Same as:	Butts:					
Interpretation and discussion:			Internal	External <input checked="" type="checkbox"/>	Structural	Other				
UNIQUE FILL OF AN ADULT GRAVE THAT IS CUT BY ANOTHER GRAVE [1178]										
Provisional date:			ANGLO-SAXON? ANGLO-SAXON ?							
Registered Artefacts:			Finds							
Environmental Samples: 1194, 1195, 1196			Specify anything not below							
			None	Pot	Bone	CBM	Flint	Metal	Glass	Wood
			<input type="checkbox"/>	<input type="checkbox"/>	<input type="checkbox"/>	<input type="checkbox"/>	<input checked="" type="checkbox"/>	<input type="checkbox"/>	<input type="checkbox"/>	<input type="checkbox"/>
Completed by: EV		Date: 9/10/15	Checked by:		Date:					



Sketch of Profile/Plan



Levels

OD Highest: OD Lowest: OD Others:

Other Information

Site Book References:

Photo (film and photo number)

Digital: 100-7960, 7961, 7962, 7963, 7964

Black and White:

Colour:

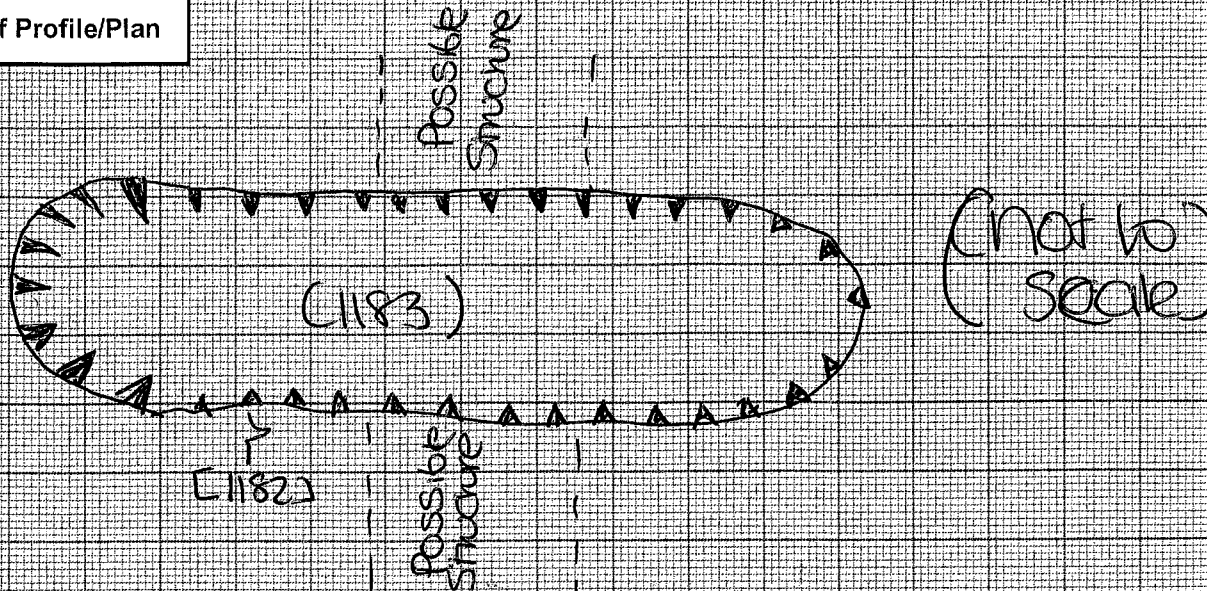
Checked interpretation: Basic Interpretation: Basic Process:

CONTEXT RECORDING SHEET

SITE CODE: PBEIS	Location: Areal	Grid Ref:	Type: cut	Context No. 1182						
DEPOSIT: 1. Colour 2. Composition/Particle size 3. Compaction 4. Inclusions 5. Horizon clarity 6. Contamination risk 7. Methods and conditions 8. Other comments		① via oval, irregular ② rounded, concave ③ steep, angular ④ flat ⑤ east-west ⑥ fully excavated			CUT: 1. Shape in plan 2. Corners 3. Sides 4. Base 5. Orientation 6. Other comments Draw profile overleaf					
Plan No: GPS	Section No: 253/254	Lgth: 1.85m	Width: 0.73m	Thickness/Depth: 0.14m						
Stratigraphic Matrix										
<pre> graph TD 1183 --- 1182 1182 --- 3 </pre>										
Earlier	Covered by: Filled by: 1183 Cut by: Butted by:	Contemporary	Physical relationships Feature Label: Includes: Same as:	Later than	Covers: Fill of: Cuts: 3 Butts:					
Interpretation and discussion:			Internal	External	Structural	Other				
Grave cut. One of a group of graves cut by stone structure ^x running north to south. No finds or human remains recovered.										
^x Stone out crop - natural										
Provisional date: undated										
Registered Artefacts: /			Finds: Specify anything not below							
Environmental Samples: /			None	Pot	Bone	CBM	Flint	Metal	Glass	Wood
Completed by: KW			Date: 9/10/15	Checked by:		Date:				

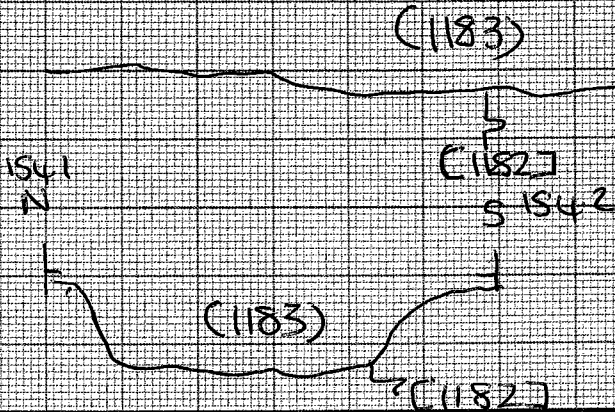


Sketch of Profile/Plan



253-1
W
|

253-2
E
|



Levels

OD Highest: /

OD Lowest: /

OD Others: /

Other Information

Site Book References

Photo (film and photo number)

Digital: 100-7972, 7973

Black and White:

Colour:

Checked interpretation:

Basic interpretation:

Basic Process:

CONTEXT RECORDING SHEET

SITE CODE: PBEIS	Location: Area 1	Grid Ref:	Type: FU	Context No. 1183						
DEPOSIT: 1 Colour 2 Composition/Particle size 3 Compaction 4 Inclusions 5 Horizon clarity 6 Contamination risk 7 Methods and conditions 8 Other comments	① mid orangish brown			CUT: 1 Shape in plan 2 Corners 3 Sides 4 Base 5 Orientation 6 Other comments <i>Draw profile overleaf</i>						
	② sandy silt									
	③ friable									
	④ pebbles >2mm 1%, sandstone >5mm, 1%									
	⑤ good									
	⑥ low									
	⑦ Trowel									
	⑧ fully excavated, edge appears to disappear at west end.									
Plan No: GPS	Section No: 253/254	Lgth: 1.85m	Width: 0.73m	Thickness/Depth: 0.14m						
Stratigraphic Matrix										
<div style="display: flex; justify-content: space-around; align-items: center;"> <div style="border: 1px solid black; width: 40px; height: 20px; margin: 2px;"></div> <div style="border: 1px solid black; width: 40px; height: 20px; margin: 2px;"></div> <div style="border: 1px solid black; width: 40px; height: 20px; margin: 2px;"></div> <div style="border: 1px solid black; width: 40px; height: 20px; margin: 2px;"></div> <div style="border: 1px solid black; width: 40px; height: 20px; margin: 2px; text-align: center;">2</div> <div style="border: 1px solid black; width: 40px; height: 20px; margin: 2px;"></div> <div style="border: 1px solid black; width: 40px; height: 20px; margin: 2px;"></div> </div> <p style="text-align: center;">This context 1183</p> <div style="display: flex; justify-content: space-around; align-items: center;"> <div style="border: 1px solid black; width: 40px; height: 20px; margin: 2px;"></div> <div style="border: 1px solid black; width: 40px; height: 20px; margin: 2px;"></div> <div style="border: 1px solid black; width: 40px; height: 20px; margin: 2px;"></div> <div style="border: 1px solid black; width: 40px; height: 20px; margin: 2px;"></div> <div style="border: 1px solid black; width: 40px; height: 20px; margin: 2px; text-align: center;">1182</div> <div style="border: 1px solid black; width: 40px; height: 20px; margin: 2px;"></div> <div style="border: 1px solid black; width: 40px; height: 20px; margin: 2px;"></div> </div>										
Earlier	Covered by: 2	Contemporary	Physical relationships		Later than					
	Filled by:		Feature Label:	Covers:						
	Cut by:		Includes:	Fill of: 1182						
	Butted by:		Same as:	Cuts:						
Butts:										
Interpretation and discussion:			Internal	External	Structural	Other				
<p style="font-size: 1.2em;">Only full of grave cut [1183]. No finds recovered from full but 3 samples taken.</p>										
Provisional date: Undated										
Registered Artefacts:			Finds Specify anything not below							
Environmental Samples: 1200, 1201, 1202			None	Pot	Bone	CBM	Flint	Metal	Glass	Wood
Completed by: KW			Date: 9/10/15		Checked by:		Date:			



Context No.

Sketch of Profile/Plan

See context
sheet
[1182]

Levels

OD Highest:

OD Lowest:

OD Others

Other Information

Site Book References

Photo (film and photo number)

Digital: 300-7972, 7973

Black and White:

Colour:

Checked interpretation:

Basic Interpretation:

Basic Process:

SKELETON RECORDING SHEET

COTSWOLD ARCHAEOLOGY

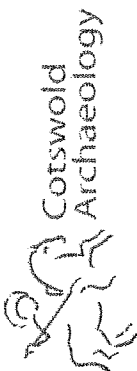


Site Code: PBE15	Area: 1	Grid Ref:	Set No:	Context No: 1184																																																								
Sample Nos: 1203, 1204, 1205	Grave cut: 1174	Grave fills: 1175		Coffin No: -																																																								
Grave type: Simple <input type="checkbox"/> Coffin <input type="checkbox"/> Short cist <input type="checkbox"/> Long cist <input type="checkbox"/> Other: _____																																																												
Skeleton diagram:																																																												
Position: Supine <input type="checkbox"/> Prone <input type="checkbox"/> Extended <input type="checkbox"/> Crouched <input type="checkbox"/> Flexed <input type="checkbox"/> L side <input type="checkbox"/> R side <input type="checkbox"/>																																																												
Preservation: Excellent <input type="checkbox"/> Very good <input type="checkbox"/> Good <input type="checkbox"/> Moderate <input type="checkbox"/> Poor <input type="checkbox"/> Destroyed <input type="checkbox"/>																																																												
Drawing Nos: 255 + 256 <i>(grave cut profile)</i>		Length:		Width (max):																																																								
Stratigraphic Matrix																																																												
<table style="margin: auto; border-collapse: collapse;"> <tr> <td style="border: 1px solid black; width: 30px; height: 20px;"></td> <td style="border: 1px solid black; width: 30px; height: 20px;"></td> <td style="border: 1px solid black; width: 30px; height: 20px;"></td> <td style="border: 1px solid black; width: 30px; height: 20px;"></td> <td style="border: 1px solid black; width: 30px; height: 20px;"></td> <td style="border: 1px solid black; width: 30px; height: 20px;"></td> <td style="border: 1px solid black; width: 30px; height: 20px; text-align: center;">1175</td> <td style="border: 1px solid black; width: 30px; height: 20px;"></td> <td style="border: 1px solid black; width: 30px; height: 20px;"></td> <td style="border: 1px solid black; width: 30px; height: 20px;"></td> <td style="border: 1px solid black; width: 30px; height: 20px;"></td> </tr> <tr> <td colspan="6"></td> <td style="text-align: center;">↓</td> <td colspan="4"></td> </tr> <tr> <td colspan="6"></td> <td style="text-align: center;">This context is</td> <td style="border: 1px solid black; width: 30px; height: 20px; text-align: center;">1184</td> <td colspan="4"></td> </tr> <tr> <td colspan="6"></td> <td style="text-align: center;">↓</td> <td colspan="4"></td> </tr> <tr> <td style="border: 1px solid black; width: 30px; height: 20px;"></td> <td style="border: 1px solid black; width: 30px; height: 20px;"></td> <td style="border: 1px solid black; width: 30px; height: 20px;"></td> <td style="border: 1px solid black; width: 30px; height: 20px;"></td> <td style="border: 1px solid black; width: 30px; height: 20px;"></td> <td style="border: 1px solid black; width: 30px; height: 20px;"></td> <td style="border: 1px solid black; width: 30px; height: 20px; text-align: center;">1174</td> <td style="border: 1px solid black; width: 30px; height: 20px;"></td> <td style="border: 1px solid black; width: 30px; height: 20px;"></td> <td style="border: 1px solid black; width: 30px; height: 20px;"></td> <td style="border: 1px solid black; width: 30px; height: 20px;"></td> </tr> </table>											1175											↓											This context is	1184											↓											1174				
						1175																																																						
						↓																																																						
						This context is	1184																																																					
						↓																																																						
						1174																																																						
Physical relationships																																																												
Earlier	Covered by: 1175	Contemporary with	Part of:	Later than																																																								
	Cut by:		Same as:																																																									
				1174																																																								
				Cuts:																																																								
Associated foetus: _____ Associated child: _____ Associated adult: _____																																																												
Orientation:	Field diagram:																																																											
Registered Artefacts (number and type)																																																												

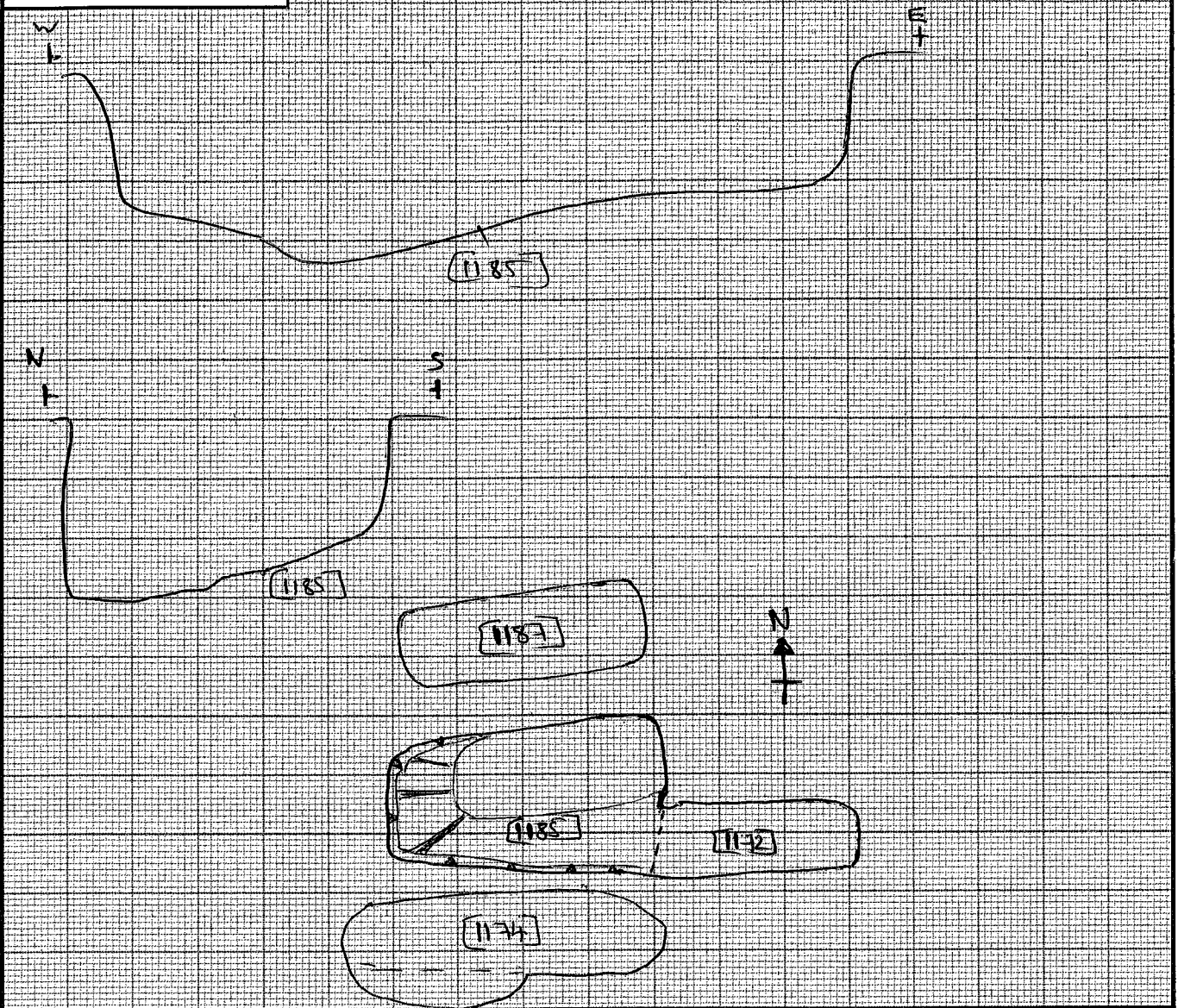
Levels			
OD Skull	OD Sacrum	OD Feet	OD Others
Position of: 1. Skull 2. Left arm 3. Right arm 4. Left hand 5. Right hand 6. Left leg 7. Right leg 8. Left foot 9. Right foot	<p>Remains are those of a partial skeleton found in the western end of the grave. The only remains recovered were several fragments of tooth enamel which were poorly preserved and displayed discoloration from soil staining. Three fairly complete tooth crowns were recovered, 2 of which appear to be molars and one which appears to be a premolar; though no pathological lesions were identified in the field. The roots had completely disintegrated and their position in the soil did not assist in establishing whether the teeth were mandibular or maxillary. Presence of molar tooth crowns suggest individual was 12+ but wear pattern analysis was not possible in the field to provide a more specific age range. Other fragments of enamel appeared to be from upper and lower incisors, including the lingual aspect of a maxillary incisor which was clearly identifiable. No other skeletal material was recovered.</p>		
Description:			
Annotated sketch drawing:			
<div style="text-align: right;">Provisional date:</div>			
Photo (film and photo number) Black and white: (grave alt post ex) 100-7974 - 100-7977 Digital:			
Provisional Period:		Group:	Initials and date: AS 9/10/15

CONTEXT RECORDING SHEET

SITE CODE: PRE15	Location: Ancal	Grid Ref: -	Type: CUT	Context No. 1185																
DEPOSIT: 1. Colour 2. Composition/Particle size 3. Compaction 4. Inclusions 5. Horizon clarity 6. Contamination risk 7. Methods and conditions 8. Other comments	1. Rectangular			CUT: 1. Shape in plan 2. Corners 3. Sides 4. Base 5. Orientation 6. Other comments Draw profile overleaf																
	2. 90°																			
	3. Vertical																			
	4. Mostly flat - irregular																			
	5. West - East																			
	6. Possibly more than one grave / single grave made bigger at a later date.																			
Plan No: GPS	Section No: 270 + 271	Lgth: 2.1m	Width: 1m	Thickness/Depth: 0.45m																
Stratigraphic Matrix																				
Earlier	Covered by:	Contemporary	Physical relationships	Later than																
Filled by: (1186)	Feature Label:		Covers:																	
Cut by:	Includes:		Fill of:																	
Butted by:	Same as: [1039]		Cuts: (03)																	
Interpretation and discussion: <table style="width: 100%; border: none;"> <tr> <td style="border: none; width: 50%;"></td> <td style="border: none; width: 10%; text-align: center;">Internal</td> <td style="border: none; width: 10%; text-align: center;">External</td> <td style="border: none; width: 10%; text-align: center;">Structural</td> <td style="border: none; width: 10%; text-align: center;">Other</td> </tr> </table> <p>Cut of probable grave. Slightly wider than the immediate surrounding graves, which are more 'cigar shaped' in plan.</p> <p>The base of [1185] has an ovalish break of slope, which could indicate the existence of an earlier cigar shaped grave, that was widened at a later date.</p> <p>[1185] is not truncated by 1172 on its eastern edge; although it is impossible to identify which grave was created first.</p>						Internal	External	Structural	Other											
	Internal	External	Structural	Other																
Provisional date: Early Christian / Medieval																				
Registered Artefacts: -			Finds Specify anything not below: <input type="text"/>																	
Environmental Samples: -			<table style="width: 100%; border: none;"> <tr> <td style="border: none;">None</td> <td style="border: none;">Pot</td> <td style="border: none;">Bone</td> <td style="border: none;">CBM</td> <td style="border: none;">Flint</td> <td style="border: none;">Metal</td> <td style="border: none;">Glass</td> <td style="border: none;">Wood</td> </tr> <tr> <td style="border: none;"><input checked="" type="checkbox"/></td> <td style="border: none;"><input type="checkbox"/></td> <td style="border: none;"><input type="checkbox"/></td> <td style="border: none;"><input type="checkbox"/></td> <td style="border: none;"><input type="checkbox"/></td> <td style="border: none;"><input type="checkbox"/></td> <td style="border: none;"><input type="checkbox"/></td> <td style="border: none;"><input type="checkbox"/></td> </tr> </table>		None	Pot	Bone	CBM	Flint	Metal	Glass	Wood	<input checked="" type="checkbox"/>	<input type="checkbox"/>	<input type="checkbox"/>	<input type="checkbox"/>	<input type="checkbox"/>	<input type="checkbox"/>	<input type="checkbox"/>	<input type="checkbox"/>
None	Pot	Bone	CBM	Flint	Metal	Glass	Wood													
<input checked="" type="checkbox"/>	<input type="checkbox"/>	<input type="checkbox"/>	<input type="checkbox"/>	<input type="checkbox"/>	<input type="checkbox"/>	<input type="checkbox"/>	<input type="checkbox"/>													
Completed by: LW	Date: 12.10.15	Checked by:	Date:																	



Sketch of Profile/Plan



Levels

OD Highest:

OD Lowest:

OD Others

Other Information

Site Book References

Photo (film and photo number)

Digital: 100 - 7713 → 100 - 7716

Black and White:

Colour:

Checked interpretation:

Basic Interpretation:

Basic Process:

CONTEXT RECORDING SHEET

SITE CODE: PBE15	Location: Area 1	Grid Ref: -	Type: Fill	Context No. 1186	
DEPOSIT: 1. Colour 2. Composition/Particle size 3. Compaction 4. Inclusions 5. Horizon clarity 6. Contamination risk 7. Methods and conditions 8. Other comments	1. Mid reddish brown 2. Sandy silt 3. Loose 4. - 5. Clear 6. Moderate 7. Trowel excavated - dry conditions			CUT: 1. Shape in plan 2. Corners 3. Sides 4. Base 5. Orientation 6. Other comments Draw profile overleaf	
Plan No: GPS	Section No: 270+271	Lgth: 2.1m	Width: 1m	Thickness/Depth: 0.45m	
Stratigraphic Matrix 					
Earlier	Covered by: (02)	Contemporary	Physical relationships	Later than	Covers: -
	Filled by: -		Feature Label: -		Fill of: [1185]
	Cut by: -		Includes: -		Cuts: -
	Butted by: -		Same as: -		Butts: -
Interpretation and discussion:					
		Internal	External	Structural	Other
sole fill of (1185)					
Provisional date: Early Christian / Medieval					
Registered Artefacts: -		Finds: Specify anything not below None <input checked="" type="checkbox"/> Pot <input type="checkbox"/> Bone <input type="checkbox"/> CBM <input type="checkbox"/> Flint <input type="checkbox"/> Metal <input type="checkbox"/> Glass <input type="checkbox"/> Wood <input type="checkbox"/>			
Environmental Samples: 1026, 1027, 1028					
Completed by: LW	Date: 12.10.15	Checked by:	Date:		



Sketch of Profile/Plan

See context sheet [1185] for profile

Levels

OD Highest:

OD Lowest:

OD Others

Other Information

Site Book References

Photo (film and photo number)

Digital: 100 - 7993 → 100 - 7996

Black and White:

Colour:

Checked interpretation:

Basic Interpretation:

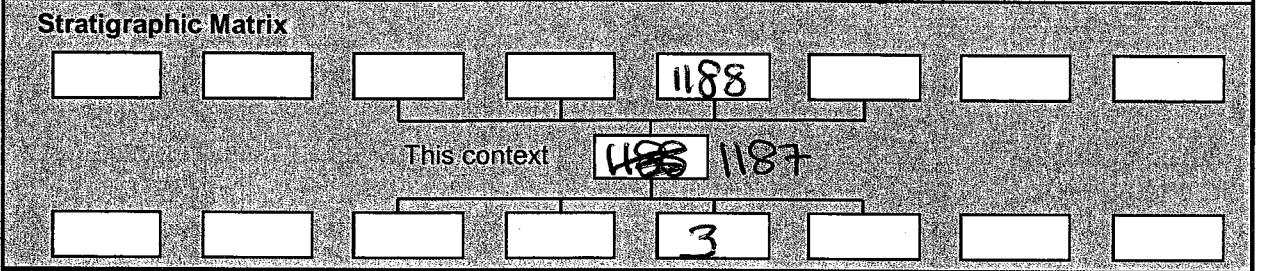
Basic Process:

CONTEXT RECORDING SHEET

SITE CODE: PBE15	Location: Areal	Grid Ref:	Type: cut	Context No. 1188 1187
----------------------------	---------------------------	-----------	---------------------	--------------------------------------------

DEPOSIT: 1. Colour 2. Composition/Particle size 3. Compaction 4. Inclusions 5. Horizon clarity 6. Contamination risk 7. Methods and conditions 8. Other comments	① oval, irregular ② rounded - concave ③ angular, steep ④ flat ⑤ east-west ⑥ fully excavated	CUT: 1. Shape in plan 2. Corners 3. Sides 4. Base 5. Orientation 6. Other comments Draw profile overleaf
-------------------------------------------------------------------------------------------------------------------------------------------------------------------------------------------------	------------------------------------------------------------------------------------------------------------	--------------------------------------------------------------------------------------------------------------------------------------

Plan No: GPS	Section No: 260/262	Lgth: 1.72m	Width: 0.73m	Thickness/ Depth: 0.11m
------------------------	-------------------------------	-----------------------	------------------------	--------------------------------------



Earlier	Covered by:	Contemporary	Physical relationships	Later than	Covers:
	Filled by: 1188		Feature Label:		Fill of:
	Cut by:		Includes:		Cuts: 3
	Butted by:		Same as: [1038]		Butts:

Interpretation and discussion:

	Internal	External	Structural	Other
<p style="font-size: 1.2em;">Grave cut. Appears to be cutting/or cut by grave [1189]. No finds or human remains recovered from the fill.</p>				

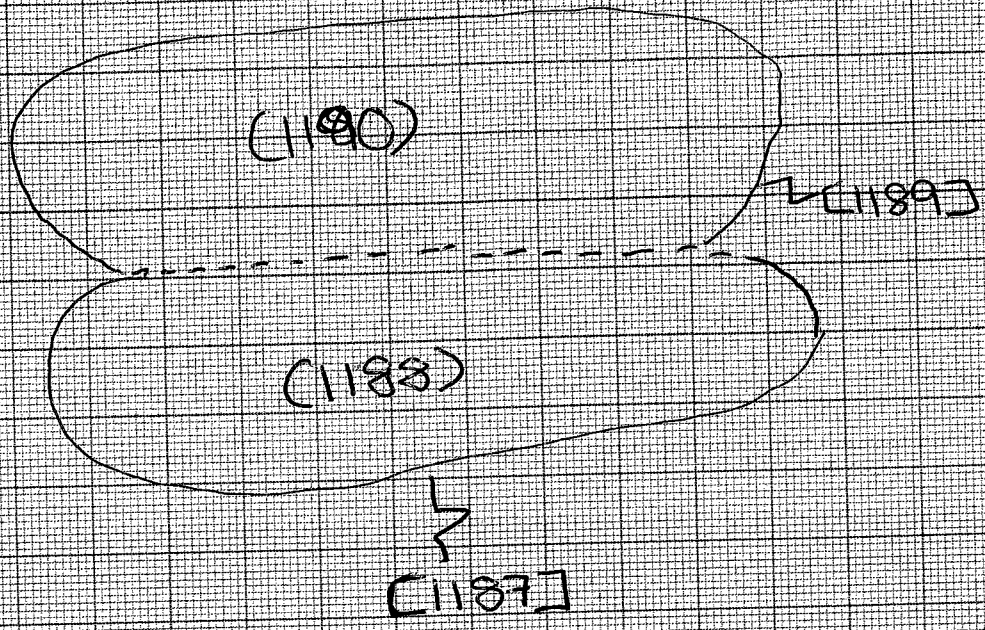
Provisional date: Undated	
Registered Artefacts: /	Finds: <input type="checkbox"/> None <input type="checkbox"/> Pot <input type="checkbox"/> Bone <input type="checkbox"/> CBM <input type="checkbox"/> Flint <input type="checkbox"/> Metal <input type="checkbox"/> Glass <input type="checkbox"/> Wood
Environmental Samples: /	Specify anything not below
Completed by: KW	Date: 9/10/15
Checked by:	Date:



Context No.

Sketch of Profile/Plan

Not to scale



Levels		
OD Highest:	OD Lowest:	OD Others

Other Information

Site Book References	Photo (film and photo number)
	Digital: 100-7978, 7979
	Black and White:
	Colour:

Checked interpretation:	Basic Interpretation:	Basic Process:
-------------------------	-----------------------	----------------


CONTEXT RECORDING SHEET

SITE CODE: PBEIS	Location: Areal	Grid Ref:	Type: Ful	Context No. 1188						
DEPOSIT: 1. Colour 2. Composition/Particle size 3. Compaction 4. Inclusions 5. Horizon clarity 6. Contamination risk 7. Methods and conditions 8. Other comments	① mid orangish brown			CUT: 1. Shape in plan 2. Corners 3. Sides 4. Base 5. Orientation 6. Other comments Draw profile overleaf						
	② sandy silt									
	③ friable									
	④ none									
	⑤ good									
	⑥ low									
	⑦ Trowel									
	⑧ fully excavated									
Plan No: GPS	Section No: 260/262	Lgth: 1.72m	Width: 0.73m	Thickness/ Depth: 0.11m						
Stratigraphic Matrix										
Earlier	Covered by: 2	Contemporary	Physical relationships		Later than					
	Filled by:		Feature Label:	Covers:						
	Cut by:		Includes:	Fill of: 1187.						
	Butted by:		Same as:	Cuts:						
Interpretation and discussion:			Internal	External	Structural	Other				
Ful of grave. no finds. Sampled.										
Provisional date: Updated										
Registered Artefacts:			Finds Specify anything not below							
Environmental Samples: 1209, 1210, 1211			None	Pot	Bone	CBM	Flint	Metal	Glass	Wood
Completed by: KW			Date: 9/10/15		Checked by:		Date:			



Context No.

Sketch of Profile/Plan



See context
sheet
[1187]

Levels

OD Highest:

OD Lowest:

OD Others:

Other Information

Site Book References

Photo (film and photo number)
Digital: 100-7978, 7979.
Black and White:
Colour:

Checked interpretation:

Basic Interpretation:

Basic Process:

CONTEXT RECORDING SHEET

SITE CODE: PBEIS	Location: Areal	Grid Ref:	Type: cut	Context No. 1189																									
DEPOSIT: 1 Colour 2 Composition/Particle size 3 Compaction 4 Inclusions 5 Horizon clarity 6 Contamination risk 7 Methods and conditions 8 Other comments	① oval, irregular			CUT: 1 Shape in plan 2 Corners 3 Sides 4 Base 5 Orientation 6 Other comments Draw profile overleaf																									
	② rounded, concave																												
	③ angular, steep gradual slope																												
	④ flat																												
	⑤ east-west																												
	⑥ fully excavated.																												
Plan No: aps	Section No: 261/262	Lgth: 1.63m	Width: 0.41m	Thickness/ Depth: 0.05m																									
Stratigraphic Matrix <div style="text-align: center;"> <table border="1" style="margin: auto; border-collapse: collapse;"> <tr> <td style="width: 15%; height: 20px;"> </td> <td style="width: 15%; height: 20px;"> </td> <td style="width: 15%; height: 20px;"> </td> <td style="width: 15%; height: 20px;"> </td> <td style="width: 15%; height: 20px; text-align: center;">1190</td> <td style="width: 15%; height: 20px;"> </td> <td style="width: 15%; height: 20px;"> </td> <td style="width: 15%; height: 20px;"> </td> </tr> <tr> <td colspan="4" style="text-align: center;">This context</td> <td style="text-align: center;">1189</td> <td colspan="4"> </td> </tr> <tr> <td style="height: 20px;"> </td> <td style="height: 20px;"> </td> <td style="height: 20px;"> </td> <td style="height: 20px;"> </td> <td style="text-align: center;">3</td> <td style="height: 20px;"> </td> <td style="height: 20px;"> </td> <td style="height: 20px;"> </td> </tr> </table> </div>									1190				This context				1189									3			
				1190																									
This context				1189																									
				3																									
Earlier	Covered by:	Contemporary	Physical relationships		Later than	Covers:																							
	Filled by: 1190		Feature Label:	Fill of:																									
	Cut by:		Includes:	Cuts: 3																									
	Butted by:		Same as:	Butts:																									
Interpretation and discussion:			Internal	External	Structural	Other																							
Grave cut. Appears to be cutting / be cut by - [1187]. no finds or human remains recovered from the fill.																													
Provisional date:			Undated																										
Registered Artefacts:			Finds Specify anything not below None <input checked="" type="checkbox"/> Pot <input type="checkbox"/> Bone <input type="checkbox"/> CBM <input type="checkbox"/> Flint <input type="checkbox"/> Metal <input type="checkbox"/> Glass <input type="checkbox"/> Wood <input type="checkbox"/>																										
Environmental Samples:																													
Completed by:	KW	Date:	9/10/15	Checked by:	Date:																								



Context No.

Sketch of Profile/Plan

SEE CONTEXT
Sheet
[1187]

Levels

OD Highest:

OD Lowest:

OD Others

Other Information

Site Book References

Photo (film and photo number)

Digital: 100-7878, 7879

Black and White:

Colour:

Checked interpretation:

Basic Interpretation:

Basic Process:

CONTEXT RECORDING SHEET

SITE CODE: PBEIS	Location: Areal	Grid Ref:	Type: FW	Context No. 1190								
DEPOSIT: 1. Colour 2. Composition/Particle size 3. Compaction 4. Inclusions 5. Horizon clarity 6. Contamination risk 7. Methods and conditions 8. Other comments	① mid orangish brown			CUT: 1. Shape in plan 2. Corners 3. Sides 4. Base 5. Orientation 6. Other comments Draw profile overleaf								
	② sandy soil											
	③ friable											
	④ none											
	⑤ low good											
	⑥ low											
	⑦ Trowel											
	⑧ fully excavated											
Plan No: aps	Section No: 26/1262	Lgth: 1.63m	Width: 0.41m 0.205	Thickness/ Depth: 0.05								
Stratigraphic Matrix												
			1189	2								
This context 1190												
			1189	1189								
Earlier	Covered by: 2	Contemporary	Physical relationships		Later than	Covers:						
	Filled by:		Feature Label:			Fill of: 1189						
	Cut by:		Includes:			Cuts:						
	Butted by:		Same as:			Butts:						
Interpretation and discussion:					Internal	External	Structural	Other				
Single full of grave [1189]. No finds recovered. Sampled.												
Provisional date: Undated												
Registered Artefacts: /					Finds: Specify anything not below							
Environmental Samples: 1212, 1213, 1214.					None	Pot	Bone	CBM	Flint	Metal	Glass	Wood
Completed by: KW					Date: 9/10/15		Checked by:		Date:			



Context No.

Sketch of Profile/Plan

SEE context
sheet
[1187]

Levels

OD Highest:

OD Lowest:

OD Others

Other Information

Site Book References

Photo (film and photo number)

Digital: 100-7878, 7879

Black and White:

Colour:

Checked Interpretation:

Basic Interpretation:

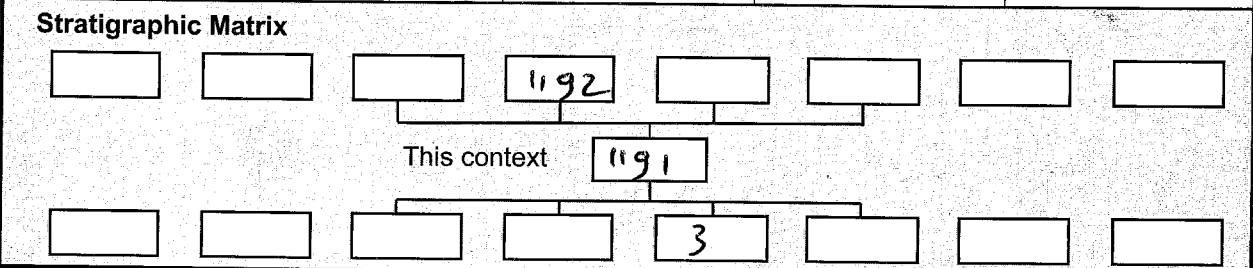
Basic Process:

CONTEXT RECORDING SHEET

SITE CODE: PBE15	Location: AREA 1	Grid Ref: N/A	Type: CUT	Context No. 1191
----------------------------	----------------------------	-------------------------	---------------------	----------------------------

DEPOSIT: 1. Colour 2. Composition/Particle size 3. Compaction 4. Inclusions 5. Horizon clarity 6. Contamination risk 7. Methods and conditions 8. Other comments	1. RECTANGULAR 2. ROUNDED 3. VERTICAL / STEEP 4. FLAT 5. EAST / WEST 6. FULLY EXCAVATED. MAYBE THIS CUT HAS ANOTHER NUMBER WHEN WAS FIRST GPS SURVEYED	CUT: 1. Shape in plan 2. Corners 3. Sides 4. Base 5. Orientation 6. Other comments Draw profile overleaf
-------------------------------------------------------------------------------------------------------------------------------------------------------------------------------------------------	-------------------------------------------------------------------------------------------------------------------------------------------------------------------------------------------------------------------------------------	--------------------------------------------------------------------------------------------------------------------------------------

Plan No: GPS	Section No: 264 + 265	Lgth: 2.05 m	Width: 0.60 m	Thickness/Depth: 0.20 m
---------------------	------------------------------	---------------------	----------------------	--------------------------------



Earlier	Covered by:	Contemporary	Physical relationships	Later than	Covers:
	Filled by: 1192		Feature Label:		Fill of:
	Cut by:		Includes:		Cuts: 3
	Butted by:		Same as:		Butts:


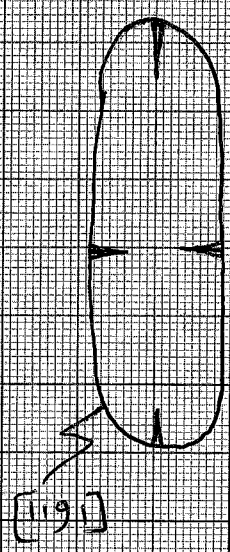


Interpretation and discussion:	Internal	External <input checked="" type="checkbox"/>	Structural	Other
CUT REALIZED FOR A GRAVE, PROBABLY OWNED TO AN ADULT.				

Provisional date: ANGLO-SAXON AGE?	Registered Artefacts: / Environmental Samples: /
Findings Specify anything not below: <input type="text"/>	
None <input checked="" type="checkbox"/> Pot <input type="checkbox"/> Bone <input type="checkbox"/> CBM <input type="checkbox"/> Flint <input type="checkbox"/> Metal <input type="checkbox"/> Glass <input type="checkbox"/> Wood <input type="checkbox"/>	
Completed by: EV	Date: 12/10/15 Checked by: _____ Date: _____



Sketch of Profile/Plan

PLAN OF GRAVE [1191]
AND ITS RELATIONSHIP



Levels

OD Highest: / OD Lowest: / OD Others: /

Other Information

/

Site Book References
/

Photo (film and photo number)
Digital: 100-7980, 100-7981, 100-7982
Black and White:
Colour:

Checked interpretation:

Basic Interpretation:

Basic Process:

CONTEXT RECORDING SHEET

SITE CODE: PBE 15	Location: AREA 1	Grid Ref: N/A	Type: FILL	Context No. 1192						
DEPOSIT:			CUT:							
1. Colour	1. REDDISH BROWN			1. Shape in plan						
2. Composition/Particle size	2. SANDY SILT			2. Corners						
3. Compaction				3. Sides						
4. Inclusions	3. FRIABLE			4. Base						
5. Horizon clarity				5. Orientation						
6. Contamination risk	4. 1% OF ROUNDED AND ANGULAR			6. Other comments						
7. Methods and conditions	STONES > 5cm			Draw profile overleaf						
8. Other comments	1% OF CHARCOAL									
	5. GOOD									
	6. LOW			7. TROWEL						
Plan No: GPS	Section No: 264 + 265	Lgth: 2.05 m	Width: 0.60 m	Thickness/Depth: 0.20 m						
Stratigraphic Matrix										
<div style="display: flex; justify-content: space-around; align-items: center;"> <div style="border: 1px solid black; width: 40px; height: 20px; margin: 5px;"></div> <div style="border: 1px solid black; width: 40px; height: 20px; margin: 5px;"></div> <div style="border: 1px solid black; width: 40px; height: 20px; margin: 5px;"></div> <div style="border: 1px solid black; width: 40px; height: 20px; margin: 5px; text-align: center;">2</div> <div style="border: 1px solid black; width: 40px; height: 20px; margin: 5px;"></div> <div style="border: 1px solid black; width: 40px; height: 20px; margin: 5px;"></div> <div style="border: 1px solid black; width: 40px; height: 20px; margin: 5px;"></div> </div> <p style="text-align: center;">This context 1192</p> <div style="display: flex; justify-content: space-around; align-items: center;"> <div style="border: 1px solid black; width: 40px; height: 20px; margin: 5px;"></div> <div style="border: 1px solid black; width: 40px; height: 20px; margin: 5px;"></div> <div style="border: 1px solid black; width: 40px; height: 20px; margin: 5px;"></div> <div style="border: 1px solid black; width: 40px; height: 20px; margin: 5px;"></div> <div style="border: 1px solid black; width: 40px; height: 20px; margin: 5px; text-align: center;">1191</div> <div style="border: 1px solid black; width: 40px; height: 20px; margin: 5px;"></div> <div style="border: 1px solid black; width: 40px; height: 20px; margin: 5px;"></div> </div>										
Earlier	Covered by: 2	Contemporary	Physical relationships		Later than					
	Filled by:		Feature Label:			Covers:				
	Cut by:		Includes:			Fill of: 1191				
	Butted by:		Same as:			Cuts:				
Butts:										
Interpretation and discussion:			Internal	External <input checked="" type="checkbox"/>	Structural	Other				
UNIQUE FILL OF A GRAVE, PROBABLY OWNED TO AN ADULT										
Provisional date: ANGLO-SAXON AGE?										
Registered Artefacts: /			Finds							
Environmental Samples: 1215, 1216, 1217			Specify anything not below							
			None <input checked="" type="checkbox"/>	Pot <input type="checkbox"/>	Bone <input type="checkbox"/>	CBM <input type="checkbox"/>	Flint <input type="checkbox"/>	Metal <input type="checkbox"/>	Glass <input type="checkbox"/>	Wood <input type="checkbox"/>
Completed by: EV	Date: 12/10/15	Checked by:	Date:							



Context No. 1192

Sketch of Profile/Plan

See To [1191]

Levels

OD Highest: ✓

OD Lowest: ✓

OD Others: ✓

Other Information

Site Book References

Photo (film and photo number)

Digital: 100-7980, 100-7981, ~~100~~ 100-7982

Black and White:

Colour:

Checked interpretation:

Basic Interpretation:

Basic Process:

CONTEXT RECORDING SHEET

Cotswold Archaeology



SITE CODE: PBE 15	Location	Grid Ref:	Type cut	Context No. 1193											
DEPOSIT			CUT												
 1. Colour 2. Composition/Particle size 3. Compaction 4. Inclusions 5. Horizon Clarity 6. Contamination risk 7. Methods and conditions 8. Other comments 			1. Shape in plan												
			2. Corners												
			2. Sides												
			4. Base												
			5. Orientation												
			6. Other comments												
			Draw profile overleaf												
Plan No. G.p.s			Section No. 266, 267	Lgth 2.20m	Width/Diam 0.66m	Hgt/Dpth 0.27m									
STRATIGRAPHIC MATRIX															
<div style="display: flex; justify-content: space-around; align-items: center;"> <div style="border: 1px solid black; width: 30px; height: 30px; margin: 2px;"></div> <div style="border: 1px solid black; width: 30px; height: 30px; margin: 2px;"></div> <div style="border: 1px solid black; width: 30px; height: 30px; margin: 2px;"></div> <div style="border: 1px solid black; width: 30px; height: 30px; margin: 2px;"></div> <div style="border: 1px solid black; width: 30px; height: 30px; margin: 2px; border-radius: 50%; text-align: center; font-weight: bold;">(1194)</div> <div style="border: 1px solid black; width: 30px; height: 30px; margin: 2px;"></div> <div style="border: 1px solid black; width: 30px; height: 30px; margin: 2px;"></div> <div style="border: 1px solid black; width: 30px; height: 30px; margin: 2px;"></div> <div style="border: 1px solid black; width: 30px; height: 30px; margin: 2px;"></div> <div style="border: 1px solid black; width: 30px; height: 30px; margin: 2px;"></div> </div> <p style="text-align: center; margin: 5px 0;">This context 1193</p> <div style="display: flex; justify-content: space-around; align-items: center;"> <div style="border: 1px solid black; width: 30px; height: 30px; margin: 2px;"></div> <div style="border: 1px solid black; width: 30px; height: 30px; margin: 2px;"></div> <div style="border: 1px solid black; width: 30px; height: 30px; margin: 2px;"></div> <div style="border: 1px solid black; width: 30px; height: 30px; margin: 2px;"></div> <div style="border: 1px solid black; width: 30px; height: 30px; margin: 2px; border-radius: 50%; text-align: center; font-weight: bold;">(3)</div> <div style="border: 1px solid black; width: 30px; height: 30px; margin: 2px;"></div> <div style="border: 1px solid black; width: 30px; height: 30px; margin: 2px;"></div> <div style="border: 1px solid black; width: 30px; height: 30px; margin: 2px;"></div> <div style="border: 1px solid black; width: 30px; height: 30px; margin: 2px;"></div> </div>															
Earlier than	Covered by:		PHYSICAL RELATIONSHIPS		Later than	Covers:									
	Filled by: (1194)		Part of:			Fill of									
	Cut by:		Includes:			Cuts: (3)									
	Butted by:		Same as:			Butts:									
INTERPRETATION AND DISCUSSION					Internal	External	Structural	Other							
<p>Grave cut, situated slightly to the east of a natural sandstone outcrop and broadly central.</p> <p>The grave is more rectangular in shape than some of the surrounding graves. Grave slightly deeper also than grave [1218].</p>															
						Provisional date; Roman? dark ages?									
<div style="display: flex; align-items: center;"> <div style="border: 1px solid black; width: 20px; height: 20px; margin-right: 5px;"></div> <div>Special Finds (number and type)</div> </div>															
<div style="display: flex; align-items: center;"> <div style="border: 1px solid black; width: 20px; height: 20px; margin-right: 5px;"></div> <div>Environmental samples (number)</div> </div>				<div style="display: flex; align-items: center;"> <div style="margin-right: 10px;">Finds</div> <div style="border: 1px solid black; flex-grow: 1; padding: 2px;">Specify anything not below</div> </div>											
None		Pot		Bone		Glass		Metal		Wood		Leather		Flint	
<input type="checkbox"/>		<input type="checkbox"/>		<input type="checkbox"/>		<input type="checkbox"/>		<input type="checkbox"/>		<input type="checkbox"/>		<input type="checkbox"/>		<input type="checkbox"/>	

CONTEXT RECORDING SHEET

Cotswold Archaeology



SITE CODE: PBE 15	Location	Grid Ref:	Type cut	Context No. 1143						
DEPOSIT			CUT							
 1. Colour 2. Composition/Particle size 3. Compaction 4. Inclusions 5. Horizon Clarity 6. Contamination risk 7. Methods and conditions 8. Other comments 			1. Shape in plan 2. Corners 3. Sides 4. Base 5. Orientation 6. Other comments Draw profile overleaf							
1. Sub rectangular 2. Slightly rounded 3. Steep N, S, W, E 80° steep in NE 4. Slightly uneven, broadly flat 5. NE → SW 6. Grave cut.										
Plan No. G.P.S	Section No. 266, 267	Lgth 2.20m	Width/Diam 0.66m	Hgt/Dpth 0.27m						
STRATIGRAPHIC MATRIX										
<div style="display: flex; justify-content: space-around; align-items: center;"> <div style="border: 1px solid black; width: 30px; height: 30px; margin: 2px;"></div> <div style="border: 1px solid black; width: 30px; height: 30px; margin: 2px;"></div> <div style="border: 1px solid black; width: 30px; height: 30px; margin: 2px;"></div> <div style="border: 1px solid black; width: 30px; height: 30px; margin: 2px;"></div> <div style="border: 1px solid black; width: 30px; height: 30px; margin: 2px; text-align: center;">(1194)</div> <div style="border: 1px solid black; width: 30px; height: 30px; margin: 2px;"></div> <div style="border: 1px solid black; width: 30px; height: 30px; margin: 2px;"></div> <div style="border: 1px solid black; width: 30px; height: 30px; margin: 2px;"></div> <div style="border: 1px solid black; width: 30px; height: 30px; margin: 2px;"></div> <div style="border: 1px solid black; width: 30px; height: 30px; margin: 2px;"></div> </div> <p style="text-align: center;">This context 1193</p> <div style="display: flex; justify-content: space-around; align-items: center;"> <div style="border: 1px solid black; width: 30px; height: 30px; margin: 2px;"></div> <div style="border: 1px solid black; width: 30px; height: 30px; margin: 2px;"></div> <div style="border: 1px solid black; width: 30px; height: 30px; margin: 2px;"></div> <div style="border: 1px solid black; width: 30px; height: 30px; margin: 2px;"></div> <div style="border: 1px solid black; width: 30px; height: 30px; margin: 2px; text-align: center;">(3)</div> <div style="border: 1px solid black; width: 30px; height: 30px; margin: 2px;"></div> <div style="border: 1px solid black; width: 30px; height: 30px; margin: 2px;"></div> <div style="border: 1px solid black; width: 30px; height: 30px; margin: 2px;"></div> <div style="border: 1px solid black; width: 30px; height: 30px; margin: 2px;"></div> <div style="border: 1px solid black; width: 30px; height: 30px; margin: 2px;"></div> </div>										
Earlier than	Covered by:	Contemporary with	PHYSICAL RELATIONSHIPS		Later than					
	Filled by: (1194)		Part of:	Covers:						
	Cut by:		Includes:	Fill of:						
	Butted by:		Same as:	Cuts: (3)						
			Internal	External	Structural	Other				
INTERPRETATION AND DISCUSSION										
Grave cut, situated slightly to the east of a natural sandstone outcrop and broadly central. The grave is more rectangular in shape than some of the surrounding graves. Grave slightly deeper also than grave [1218].										
					Provisional date; Roman? dark age?					
Special Finds (number and type) <div style="border: 1px solid black; width: 20px; height: 20px; margin-left: 10px;"></div>										
Environmental samples (number) <div style="border: 1px solid black; width: 20px; height: 20px; margin-left: 10px;"></div>			Finds Specify anything not below <input style="width: 100px;" type="text"/>							
			None	Pot	Bone	Glass	Metal	Wood	Leather	Flint
			<input type="checkbox"/>	<input type="checkbox"/>	<input type="checkbox"/>	<input type="checkbox"/>	<input type="checkbox"/>	<input type="checkbox"/>	<input type="checkbox"/>	<input type="checkbox"/>

CONTEXT RECORDING SHEET

Cotswold Archaeology



SITE CODE: PBE 15	Location 2	Grid Ref:	Type Fill	Context No. 1194		
DEPOSIT			CUT			
1. Colour 2. Composition/Particle size 3. Compaction 4. Inclusions 5. Horizon Clarity 6. Contamination risk 7. Methods and conditions 8. Other comments			1. Shape in plan 2. Corners 3. Sides 4. Base 5. Orientation 6. Other comments Draw profile overleaf			
1. mid greyish brown 2. silty sand SS% Silt 3. loose 4. rare subangular sandstone ranging from 5mm x 25mm → grit. 5. Good 6. low 7. matrix + sherd, sunny + overcast.						
Plan No. G.P.S	Section No. 266, 267	Lgth 2.20m	Width/ Diam 0.66m	Hgt/Dpth 0.27m		
STRATIGRAPHIC MATRIX						
This context (1194)						
[1193]						
Earlier than	Covered by: (2)	Contemporary with	PHYSICAL RELATIONSHIPS		Later than	
	Filled by:		Covers:			
	Cut by:		Part of:			Fill of [1193]
	Butted by:		Includes:			Cuts:
		Same as:		Butts:		
INTERPRETATION AND DISCUSSION			Internal	External	Structural	Other
1. Single fill - at found . flint found The fill has slight red sand redeposited natural inclusions. The fill is a grave backfill.						
				Provisional date; Roman? dark age?		
Special Finds (number and type)						
Environmental samples (number) 1218, 1219, 1220			Finds Specify anything not below			
			None <input checked="" type="checkbox"/> Pot <input type="checkbox"/> Bone <input type="checkbox"/> Glass <input type="checkbox"/> Metal <input type="checkbox"/> Wood <input type="checkbox"/> Leather <input type="checkbox"/> Flint <input checked="" type="checkbox"/>			

Sketch of Profile /Plan

See [1218] for grave location plan
See [1193] for profile sketches.

LEVELS

OD top

OD bottom

OD others

Other Information

Site Book References

Photo (film and photo number)

100 - 7986 → 7992

~~Black and white:~~

~~Colour:~~

Provisional period

1st 2nd

Group

Initials and date

J.A/MC 16/10/15


CONTEXT RECORDING SHEET

SITE CODE: PBE15	Location: 2	Grid Ref:	Type: COT	Context No. 1195		
DEPOSIT: 1. Colour 2. Composition/Particle size 3. Compaction 4. Inclusions 5. Horizon clarity 6. Contamination risk 7. Methods and conditions 8. Other comments			CUT: 1. Shape in plan 2. Corners 3. Sides 4. Base 5. Orientation 6. Other comments Draw profile overleaf			
1. ELONGATED OBVIOUS RECTANGLE, SOMEWHAT IRREGULAR, WIDER c. 3/4 OF LENGTH TOWARD WEST - TAPERS A LITTLE TO EACH END. 2. ROUNDED. 3. STEEP, SOMEWHAT IRREGULAR, SHARP BOS 4. A LITTLE IRREGULAR; SLOPES UP TO EAST, ROUNDED BOS. 5. SW-NE 6. IRREGULARITY OF CUT CAUSED BY BIOTURBATION AND LAMINATED SANDSTONE NATURAL OF VARYING HARDNESS						
Plan No: GPS	Section No: 274+275	Lgth: 2.45M	Width: 0.5M TO NE 0.8M AT WEST	Thickness/Depth: 0.35M TO SW 0.16 TO NE		
Stratigraphic Matrix						
[]	[]	[1196]	[]	[]		
This context		[1195]				
[]	[]	[03]	[]	[]		
Earlier	Covered by: 01 02	Contemporary	Physical relationships		Later than	
	Filled by: 1196		Feature Label:			Covers:
	Cut by:		Includes:			Fill of:
	Butted by:		Same as:			Cuts: 03
Butts:			Butts:			
Interpretation and discussion:			Internal	External	Structural	Other
GRAVE CUT; POSSIBLY TRUNCATED BY PLOUGHING; DISTURBED BY BIOTURBATION						
Provisional date:						
Registered Artefacts: —			Finds: <input type="checkbox"/> None <input type="checkbox"/> Pot <input type="checkbox"/> Bone <input type="checkbox"/> CBM <input type="checkbox"/> Flint <input checked="" type="checkbox"/> Metal <input type="checkbox"/> Glass <input type="checkbox"/> Wood			
Environmental Samples: —			Specify anything not below			
Completed by: MJL	Date: 13-10-15	Checked by:	Date:			



Context No. 1175

Sketch of Profile/Plan



NOT TO SCALE

Levels

OD Highest:

OD Lowest:

OD Others

Other Information

Site Book References

Photo (film and photo number)

Digital: 100".8035-6

Black and White:

Colour:

Checked interpretation:

Basic Interpretation:

Basic Process:


CONTEXT RECORDING SHEET

SITE CODE: PBE15	Location:	Grid Ref:	Type: FILL	Context No. 1196							
DEPOSIT:			CUT:								
1. Colour	1. MID GREY BROWN			1. Shape in plan							
2. Composition/Particle size	2. SILT SAND			2. Corners							
3. Compaction	3. SOFT			3. Sides							
4. Inclusions	4. 20% LIGHT PINK BROWN SOFT SILT SAND (REDER' NAT')			4. Base							
5. Horizon clarity	5. 50% SUBANG PURPLE-GREY CALTIF STONE <100MM			5. Orientation							
6. Contamination risk	<1% CHARCOAL <5MM			6. Other comments							
7. Methods and conditions	5. CLEAR			Draw profile overleaf							
8. Other comments	6. MODERATE - BIO TURBATION 7. TROWEL + HANDSHEVEL, PR-1 + BRICUT.										
8. GRAVE FILL - NO BONE - ACID?											
Plan No: GPS	Section No: —	Lgth: 2.45M	Width: <0.8M	Thickness/Depth: <0.35M							
Stratigraphic Matrix											
[]	[]	02	[]	[]							
This context [1196]											
[]	[]	1195	[]	[]							
Earlier	Covered by: 01 02	Contemporary	Physical relationships		Later than						
	Filled by:		Feature Label:			Covers:					
	Cut by:		Includes:			Fill of: 1195					
	Butted by:		Same as:			Cuts:					
Interpretation and discussion:			<input type="checkbox"/> Internal	<input checked="" type="checkbox"/> External	<input type="checkbox"/> Structural	<input type="checkbox"/> Other					
FILL OF GRAVE [1195]. SOIL ACIDITY HAS DESTROYED BONE.											
Provisional date:											
Registered Artefacts: —			Findings								
Environmental Samples: 1221 1222 1223			Specify anything not below								
			None	Pot	Bone	CBM	Flint	Metal	Glass	Wood	
			<input type="checkbox"/>	<input type="checkbox"/>	<input type="checkbox"/>	<input type="checkbox"/>	<input checked="" type="checkbox"/>	<input type="checkbox"/>	<input type="checkbox"/>	<input type="checkbox"/>	
Completed by: MBG			Date: 13-10-15			Checked by:			Date:		



Context No.

Sketch of Profile/Plan



Levels

OD Highest:	OD Lowest:	OD Others
-------------	------------	-----------

Other Information

Other Information

Site Book References	Photo (film and photo number) Digital: <input checked="" type="checkbox"/> _____ Black and White: _____ Colour: _____
-----------------------------	------------------------------------------------------------------------------------------------------------------------------------------------------------

Checked interpretation:	Basic Interpretation:	Basic Process:
--------------------------------	------------------------------	-----------------------

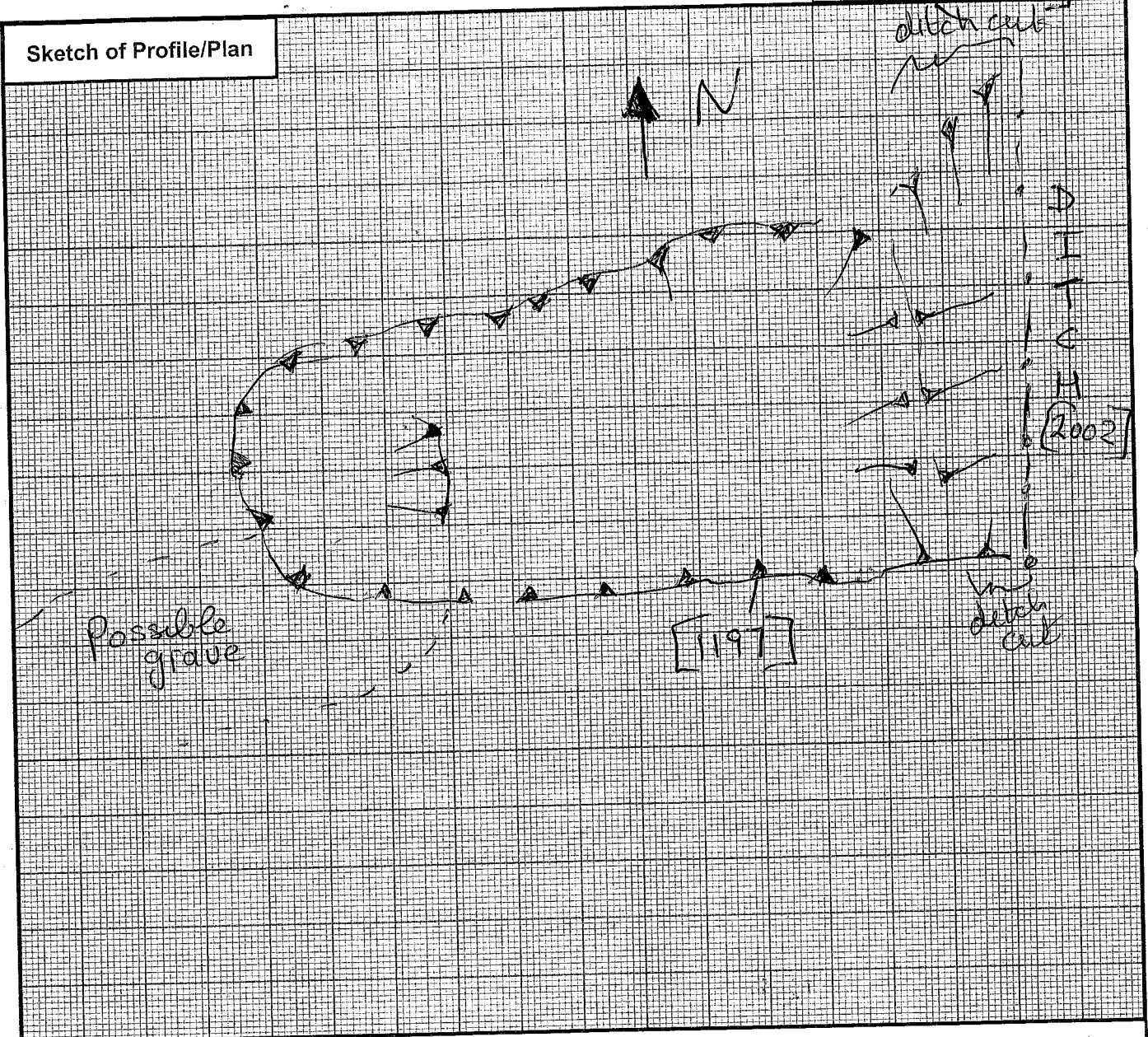
CONTEXT RECORDING SHEET

SITE CODE: PBE15	Location:	Grid Ref:	Type: CUT	Context No. [1197]																								
DEPOSIT: 1. Colour: 3. n. A 2. Composition/Particle size: 3. break of slope sharp slope near vertical 3. Compaction: 4. Inclusions: 5. Horizon clarity: 4 irregular, break of base round'd. 6. Contamination risk: 7. Methods and conditions: 8. Other comments: 5. W-E 6. cut at E by ditch and cuts grave at its SW edge.																												
CUT: 1. Shape in plan 2. Corners 3. Sides 4. Base 5. Orientation 6. Other comments Draw profile overleaf																												
Plan No: GPS	Section No: 284 285	Lgth: 1.87m	Width: 0.80m	Thickness/Depth: 0.35m																								
Stratigraphic Matrix <table style="width: 100%; text-align: center;"> <tr> <td style="width: 12.5%; border: 1px solid black;"> </td> <td style="width: 12.5%; border: 1px solid black;"> </td> <td style="width: 12.5%; border: 1px solid black;"> </td> <td style="width: 12.5%; border: 1px solid black;">(1198)</td> <td style="width: 12.5%; border: 1px solid black;"> </td> <td style="width: 12.5%; border: 1px solid black;"> </td> <td style="width: 12.5%; border: 1px solid black;"> </td> <td style="width: 12.5%; border: 1px solid black;"> </td> </tr> <tr> <td colspan="4">This context [1197]</td> <td colspan="4"> </td> </tr> <tr> <td style="border: 1px solid black;"> </td> <td style="border: 1px solid black;"> </td> <td style="border: 1px solid black;"> </td> <td style="border: 1px solid black;">(03)</td> <td style="border: 1px solid black;"> </td> <td style="border: 1px solid black;"> </td> <td style="border: 1px solid black;"> </td> <td style="border: 1px solid black;"> </td> </tr> </table>								(1198)					This context [1197]											(03)				
			(1198)																									
This context [1197]																												
			(03)																									
Earlier	Covered by:	contemporary	Physical relationships		Later than	Covers:																						
	Filled by: (1198)		Feature Label:			Fill of:																						
	Cut by: ditch [2002] S-N grave [1222] probable root or burrow		Includes:			Cuts: grave SW																						
	Butted by:		Same as:			Butts:																						
Interpretation and discussion: <table style="width: 100%; text-align: center;"> <tr> <td style="width: 50%;">Internal</td> <td style="width: 10%;">External <input checked="" type="checkbox"/></td> <td style="width: 15%;">Structural</td> <td style="width: 25%;">Other</td> </tr> </table> <p>Grave cut in W-E alignment. Had couple of bits of clay pipe 18/19th century and small piece of flint in the subsoil</p> <p>Looked like it was cut by grave [1222] at [1197]'s SW corner - but on excavation of [1222] it looks more like tree root or animal burrowing.</p>					Internal	External <input checked="" type="checkbox"/>	Structural	Other																				
Internal	External <input checked="" type="checkbox"/>	Structural	Other																									
Provisional date: —																												
Registered Artefacts: none			Finds: <input type="checkbox"/> None <input type="checkbox"/> Pot <input type="checkbox"/> Bone <input type="checkbox"/> CBM <input type="checkbox"/> Flint <input checked="" type="checkbox"/> Metal <input type="checkbox"/> Glass <input type="checkbox"/> Wood																									
Environmental Samples: 1224 1225 1226			Specify anything not below																									
Completed by: NK	Date: 13/10/15	Checked by:	Date:																									

Cotswold Archaeology


Context No. [1197]

Sketch of Profile/Plan



Levels

OD Highest:	OD Lowest:	OD Others
-------------	------------	-----------

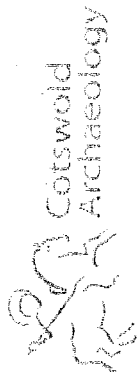


Site Book References	Photo (film and photo number)	100-8008 - lengthwise view looking
	Digital:	100-8009 - view looking W.
	Black and White:	
	Colour:	

Checked interpretation:	Basic Interpretation:	Basic Process:
-------------------------	-----------------------	----------------

CONTEXT RECORDING SHEET

SITE CODE: PBE15	Location:	Grid Ref:	Type: Fill	Context No. (1198)						
DEPOSIT: 1. Colour 2. Composition/Particle size 3. Compaction 4. Inclusions 5. Horizon clarity 6. Contamination risk 7. Methods and conditions 8. Other comments	1. mud reddish orange 2. silty sand. 3. friable 4. < 1% sandstone 5. poor 6. high - cut by ditch 7. trowel dry			CUT: 1. Shape in plan 2. Corners 3. Sides 4. Base 5. Orientation 6. Other comments Draw profile overleaf						
Plan No: GPS	Section No: 284 285	Lgth: 1.87m	Width: 0.80m	Thickness/Depth: 0-35m						
Stratigraphic Matrix <div style="display: flex; justify-content: space-around; align-items: center;"> <div style="border: 1px solid black; width: 40px; height: 20px; margin: 5px;"></div> <div style="border: 1px solid black; width: 40px; height: 20px; margin: 5px;"></div> <div style="border: 1px solid black; width: 40px; height: 20px; margin: 5px;"></div> <div style="border: 1px solid black; width: 40px; height: 20px; margin: 5px; text-align: center;">02</div> <div style="border: 1px solid black; width: 40px; height: 20px; margin: 5px;"></div> <div style="border: 1px solid black; width: 40px; height: 20px; margin: 5px;"></div> <div style="border: 1px solid black; width: 40px; height: 20px; margin: 5px;"></div> </div> <p style="text-align: center;">This context (1198)</p> <div style="display: flex; justify-content: space-around; align-items: center;"> <div style="border: 1px solid black; width: 40px; height: 20px; margin: 5px;"></div> <div style="border: 1px solid black; width: 40px; height: 20px; margin: 5px;"></div> <div style="border: 1px solid black; width: 40px; height: 20px; margin: 5px;"></div> <div style="border: 1px solid black; width: 40px; height: 20px; margin: 5px; text-align: center;">1197</div> <div style="border: 1px solid black; width: 40px; height: 20px; margin: 5px;"></div> <div style="border: 1px solid black; width: 40px; height: 20px; margin: 5px;"></div> <div style="border: 1px solid black; width: 40px; height: 20px; margin: 5px;"></div> </div>										
Earlier	Covered by: (02)	Contemporary	Physical relationships		Later than	Covers:				
	Filled by: -		Feature Label:	Fill of: [1197]						
	Cut by: ditch at E [2002]		Includes:	Cuts: grave swedge						
	Butted by:		Same as:	Butts:						
Interpretation and discussion:			Internal	External <input checked="" type="checkbox"/>	Structural	Other				
Fill of grave cut. Also in fill/subsoil was: piece of clay pipe stem										
Provisional date:										
Registered Artefacts: none			Finds Specify anything not below:							
Environmental Samples: 1224 1225 1226			None <input type="checkbox"/>	Pot <input type="checkbox"/>	Bone <input type="checkbox"/>	CBM <input type="checkbox"/>	Flint <input checked="" type="checkbox"/>	Metal <input type="checkbox"/>	Glass <input type="checkbox"/>	Wood <input type="checkbox"/>
Completed by: NK		Date: 13/10/15	Checked by:			Date:				



Context No. (1198)

Sketch of Profile/Plan

See sheet [1197]

Levels

OD Highest:

OD Lowest:

OD Others

Other Information

Site Book References

Photo (film and photo number)

Digital: 100-8008 - looking S
100-8009 - looking W

Black and White:

Colour:

Checked interpretation:

Basic Interpretation:

Basic Process:

CONTEXT RECORDING SHEET

SITE CODE: PBE 15	Location: AREA 1	Grid Ref: N/A	Type: FILL	Context No. 1199						
DEPOSIT:		CUT:								
1. Colour	1. REDDISH BROWN			1. Shape in plan						
2. Composition/Particle size	2. SANDY SILT			2. Corners						
3. Compaction				3. Sides						
4. Inclusions	3. POORLY COMPACT			4. Base						
5. Horizon clarity				5. Orientation						
6. Contamination risk	4. 1% OF SUS-ANGULAR AND			6. Other comments						
7. Methods and conditions				Draw profile overleaf						
8. Other comments	ROUNDED STONES > 5cm									
1% OF CHARCOAL										
5. GOOD										
6. LOW 7. TROWEL										
Plan No: GPS	Section No: 272+273	Lgth: 2.50 m	Width: 0.65 m	Thickness/Depth: 0.12 m						
Stratigraphic Matrix										
[]	[]	[]	2	[]						
This context 1199										
[]	[]	[]	1043	[]						
Earlier	Covered by:	Contemporary		Later than	Covers:					
	Filled by:				Feature Label:	Fill of:				
	Cut by:				Includes:	Cuts:				
	Butted by:				Same as:	Butts:				
Interpretation and discussion:			Internal	External <input checked="" type="checkbox"/>	Structural	Other				
UNIQUE FILL OF AN ADULT GRAVE.										
Provisional date: ANGLO-SAXON AGE?										
Registered Artefacts: /			Finds							
Environmental Samples: 1227, 1228, 1229			Specify anything not below							
			None	Pot	Bone	CBM	Flint	Metal	Glass	Wood
			<input type="checkbox"/>	<input type="checkbox"/>	<input checked="" type="checkbox"/>	<input type="checkbox"/>	<input checked="" type="checkbox"/>	<input type="checkbox"/>	<input type="checkbox"/>	<input type="checkbox"/>
Completed by: EV	Date: 13/10/15	Checked by:	Date:							



Context No. 1199

Sketch of Profile/Plan

SEE TO [1043]

Levels

OD Highest: /

OD Lowest: /

OD Others /

Other Information

/

Site Book References

/

Photo (film and photo number)

Digital: 100-7997, 100-7998

Black and White:

Colour:

Checked interpretation:

Basic Interpretation:

Basic Process:

SKELETON RECORDING SHEET

COTSWOLD ARCHAEOLOGY



Site Code: PBE 15	Area: 1	Grid Ref: N/A	Set No: N/A	Context No: 1200																																				
Sample Nos: 1227+ 1228+1229	Grave cut: 1043	Grave fills: 1199		Coffin No:																																				
Grave type: Simple <input checked="" type="checkbox"/> Coffin <input type="checkbox"/> Short cist <input type="checkbox"/> Long cist <input type="checkbox"/> Other: _____																																								
Skeleton diagram: 																																								
Position: Supine <input checked="" type="checkbox"/> Prone <input type="checkbox"/> Extended <input type="checkbox"/> Crouched <input type="checkbox"/> Flexed <input type="checkbox"/> L side <input type="checkbox"/> R side <input type="checkbox"/>																																								
Preservation: Excellent <input type="checkbox"/> Very good <input type="checkbox"/> Good <input type="checkbox"/> Moderate <input type="checkbox"/> Poor <input checked="" type="checkbox"/> Destroyed <input checked="" type="checkbox"/>																																								
Drawing Nos:	Length:	Width (max):																																						
Stratigraphic Matrix <table style="width: 100%; text-align: center; border-collapse: collapse;"> <tr> <td style="border: 1px solid black; width: 10%; height: 20px;"></td> <td style="border: 1px solid black; width: 10%; height: 20px;"></td> <td style="border: 1px solid black; width: 10%; height: 20px;"></td> <td style="border: 1px solid black; width: 10%; height: 20px;"></td> <td style="border: 1px solid black; width: 10%; height: 20px;"></td> <td style="border: 1px solid black; width: 10%; height: 20px; text-align: center;">1199</td> <td style="border: 1px solid black; width: 10%; height: 20px;"></td> <td style="border: 1px solid black; width: 10%; height: 20px;"></td> <td style="border: 1px solid black; width: 10%; height: 20px;"></td> <td style="border: 1px solid black; width: 10%; height: 20px;"></td> <td style="border: 1px solid black; width: 10%; height: 20px;"></td> <td style="border: 1px solid black; width: 10%; height: 20px;"></td> </tr> <tr> <td colspan="5"></td> <td style="border: 1px solid black; text-align: center;">This context is 1200</td> <td colspan="6"></td> </tr> <tr> <td style="border: 1px solid black; width: 10%; height: 20px;"></td> <td style="border: 1px solid black; width: 10%; height: 20px;"></td> <td style="border: 1px solid black; width: 10%; height: 20px;"></td> <td style="border: 1px solid black; width: 10%; height: 20px;"></td> <td style="border: 1px solid black; width: 10%; height: 20px;"></td> <td style="border: 1px solid black; width: 10%; height: 20px;"></td> <td style="border: 1px solid black; width: 10%; height: 20px; text-align: center;">1043</td> <td style="border: 1px solid black; width: 10%; height: 20px;"></td> <td style="border: 1px solid black; width: 10%; height: 20px;"></td> <td style="border: 1px solid black; width: 10%; height: 20px;"></td> <td style="border: 1px solid black; width: 10%; height: 20px;"></td> <td style="border: 1px solid black; width: 10%; height: 20px;"></td> </tr> </table>										1199												This context is 1200													1043					
					1199																																			
					This context is 1200																																			
						1043																																		
Physical relationships																																								
Earlier	Covered by:	1199	Contemporary with	Part of:	Later than	Covers:	1043, 3																																	
	Cut by:			Same as:		Cuts:																																		
Associated foetus: _____		Associated child: _____		Associated adult: _____																																				
Orientation: 	Field diagram: 																																							
Registered Artefacts (number and type)																																								

Levels

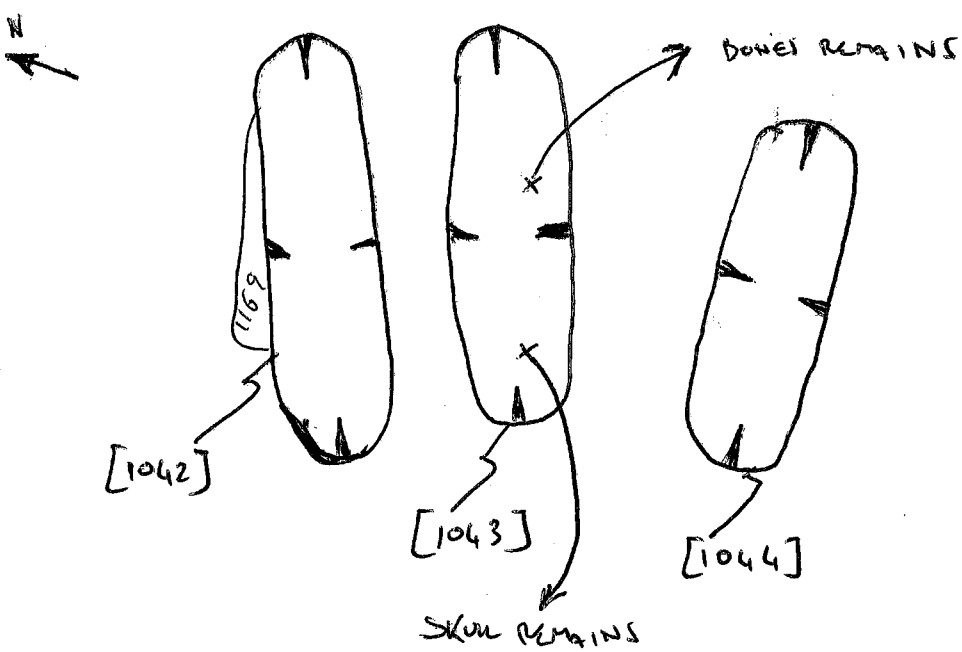
OD Skull	OD Sacrum	OD Feet	OD Others
----------	-----------	---------	-----------

- Position of:
1. Skull
 2. Left arm
 3. Right arm
 4. Left hand
 5. Right hand
 6. Left leg
 7. Right leg
 8. Left foot
 9. Right foot

Description:

Annotated sketch drawing:

PLAN OF GRAVE [1043] NOT IN SUEZ
AND ITS RELATIONSHIP



Provisional date: ANGLO-SAXON AGE


Photo (film and photo number)

Black and white: Colour slide:
 Digital:

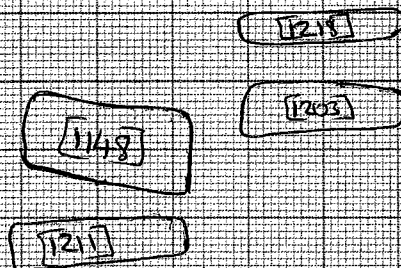
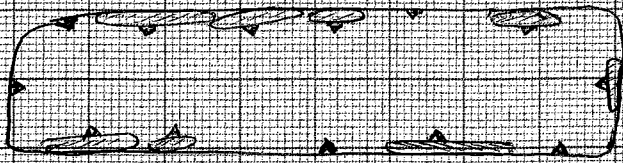
Provisional Period: Group: Initials and date: EV 13/10/15

CONTEXT RECORDING SHEET

SITE CODE: PBE15	Location: Aveal	Grid Ref: -	Type: COT	Context No. 1203		
DEPOSIT: 1. Colour 2. Composition/Particle size 3. Compaction 4. Inclusions 5. Horizon clarity 6. Contamination risk 7. Methods and conditions 8. Other comments	1. Rectangular 2. raised 3. Vertical 4. Flat 5. West - East			CUT: 1. Shape in plan 2. Corners 3. Sides 4. Base 5. Orientation 6. Other comments Draw profile overleaf		
Plan No: 295-ORS	Section No: 282+283	Lgth: 2.15m	Width: 0.6m	Thickness/Depth: 0.3m		
Stratigraphic Matrix						
Earlier	Covered by: -	Contemporary	Physical relationships		Later than	
	Filled by: (1204)		Feature Label:			Covers: -
	Cut by: -		Includes: ->			Fill of: -
	Butted by: -		Same as: ->			Cuts: 03
Butts: -			Butts: -			
Interpretation and discussion:			Internal	External	Structural	Other
Cut of probable grave.						
The Northern, Southern and Western sides of the grave are lined with large, flat stones.						
Provisional date: Early Christian / Medieval						
Registered Artefacts: -			Finds <input type="checkbox"/> Specify anything not below <input type="checkbox"/>			
Environmental Samples: -			None <input type="checkbox"/> Pot <input type="checkbox"/> Bone <input type="checkbox"/> CBM <input type="checkbox"/> Flint <input type="checkbox"/> Metal <input type="checkbox"/> Glass <input type="checkbox"/> Wood <input type="checkbox"/>			
Completed by: LW		Date: 13.10.15		Checked by: _____ Date: _____		



Sketch of Profile/Plan



Levels

OD Highest:

OD Lowest:

OD Others

Other Information

Site Book References

Photo (film and photo number)

Digital: 100 - 8017 → 100 - 8019

Black and White:

Colour:


Checked interpretation:

Basic Interpretation:


Basic Process:

CONTEXT RECORDING SHEET

SITE CODE: PBE15	Location: Area 1	Grid Ref: -	Type: Fill	Context No. 1204																
DEPOSIT: 1. Colour 2. Composition/Particle size 3. Compaction 4. Inclusions 5. Horizon clarity 6. Contamination risk 7. Methods and conditions 8. Other comments	1. Dark reddish brown 2. Sandy silt 3. Loose 4. - 5. Clear 6. Moderate/high 7. Trowel excavated - dry conditions			CUT: 1. Shape in plan 2. Corners 3. Sides 4. Base 5. Orientation 6. Other comments Draw profile overleaf																
Plan No: 295	Section No: 282+283	Lgth: 2.15m	Width: 0.6m	Thickness/Depth: 0.3m																
Stratigraphic Matrix																				
This context: 1204																				
<table border="1" style="width: 100%; border-collapse: collapse;"> <tr> <td style="width: 12.5%; height: 20px;"></td> <td style="width: 12.5%; height: 20px;"></td> <td style="width: 12.5%; height: 20px;"></td> <td style="width: 12.5%; height: 20px;"></td> <td style="width: 12.5%; height: 20px; text-align: center;">02</td> <td style="width: 12.5%; height: 20px;"></td> <td style="width: 12.5%; height: 20px;"></td> <td style="width: 12.5%; height: 20px;"></td> </tr> <tr> <td style="width: 12.5%; height: 20px;"></td> <td style="width: 12.5%; height: 20px;"></td> <td style="width: 12.5%; height: 20px;"></td> <td style="width: 12.5%; height: 20px;"></td> <td style="width: 12.5%; height: 20px; text-align: center;">1203</td> <td style="width: 12.5%; height: 20px;"></td> <td style="width: 12.5%; height: 20px;"></td> <td style="width: 12.5%; height: 20px;"></td> </tr> </table>									02								1203			
				02																
				1203																
Earlier	Covered by: 02	Contemporary	Physical relationships	Later than	Covers: -															
	Filled by: -		Feature Label: -		Fill of: [1203]															
	Cut by: -		Includes: -		Cuts: -															
	Butted by: -		Same as: -		Butts: -															
Interpretation and discussion:																				
<table border="1" style="width: 100%; border-collapse: collapse;"> <tr> <td style="width: 50%;"></td> <td style="width: 12.5%; text-align: center;">Internal</td> <td style="width: 12.5%; text-align: center;">External</td> <td style="width: 12.5%; text-align: center;">Structural</td> <td style="width: 12.5%; text-align: center;">Other</td> </tr> </table>						Internal	External	Structural	Other											
	Internal	External	Structural	Other																
Soil fill of grave cut [1203]																				
<ul style="list-style-type: none"> Glazed pottery was found in this context, but as likely to be as a result of contamination. 																				
Provisional date: Early Christian / Medieval?																				
Registered Artefacts: -			Finds Specify anything not below: <input type="text"/>																	
Environmental Samples: 1233, 1234, 1235			<table border="1" style="width: 100%; border-collapse: collapse;"> <tr> <td>None</td> <td>Pot</td> <td>Bone</td> <td>CBM</td> <td>Flint</td> <td>Metal</td> <td>Glass</td> <td>Wood</td> </tr> <tr> <td style="text-align: center;"><input type="checkbox"/></td> <td style="text-align: center;"><input checked="" type="checkbox"/></td> <td style="text-align: center;"><input type="checkbox"/></td> <td style="text-align: center;"><input type="checkbox"/></td> <td style="text-align: center;"><input type="checkbox"/></td> <td style="text-align: center;"><input type="checkbox"/></td> <td style="text-align: center;"><input type="checkbox"/></td> <td style="text-align: center;"><input type="checkbox"/></td> </tr> </table>		None	Pot	Bone	CBM	Flint	Metal	Glass	Wood	<input type="checkbox"/>	<input checked="" type="checkbox"/>	<input type="checkbox"/>	<input type="checkbox"/>	<input type="checkbox"/>	<input type="checkbox"/>	<input type="checkbox"/>	<input type="checkbox"/>
None	Pot	Bone	CBM	Flint	Metal	Glass	Wood													
<input type="checkbox"/>	<input checked="" type="checkbox"/>	<input type="checkbox"/>	<input type="checkbox"/>	<input type="checkbox"/>	<input type="checkbox"/>	<input type="checkbox"/>	<input type="checkbox"/>													
Completed by: LW		Date: 13.10.15		Checked by: -																
				Date: -																



Sketch of Profile/Plan



Levels

OD Highest:	OD Lowest:	OD Others
-------------	------------	-----------

Other Information

Site Book References	Photo (film and photo number) Digital: 100 - 8017 → 100 - 8019 Black and White: Colour:
----------------------	--------------------------------------------------------------------------------------------------

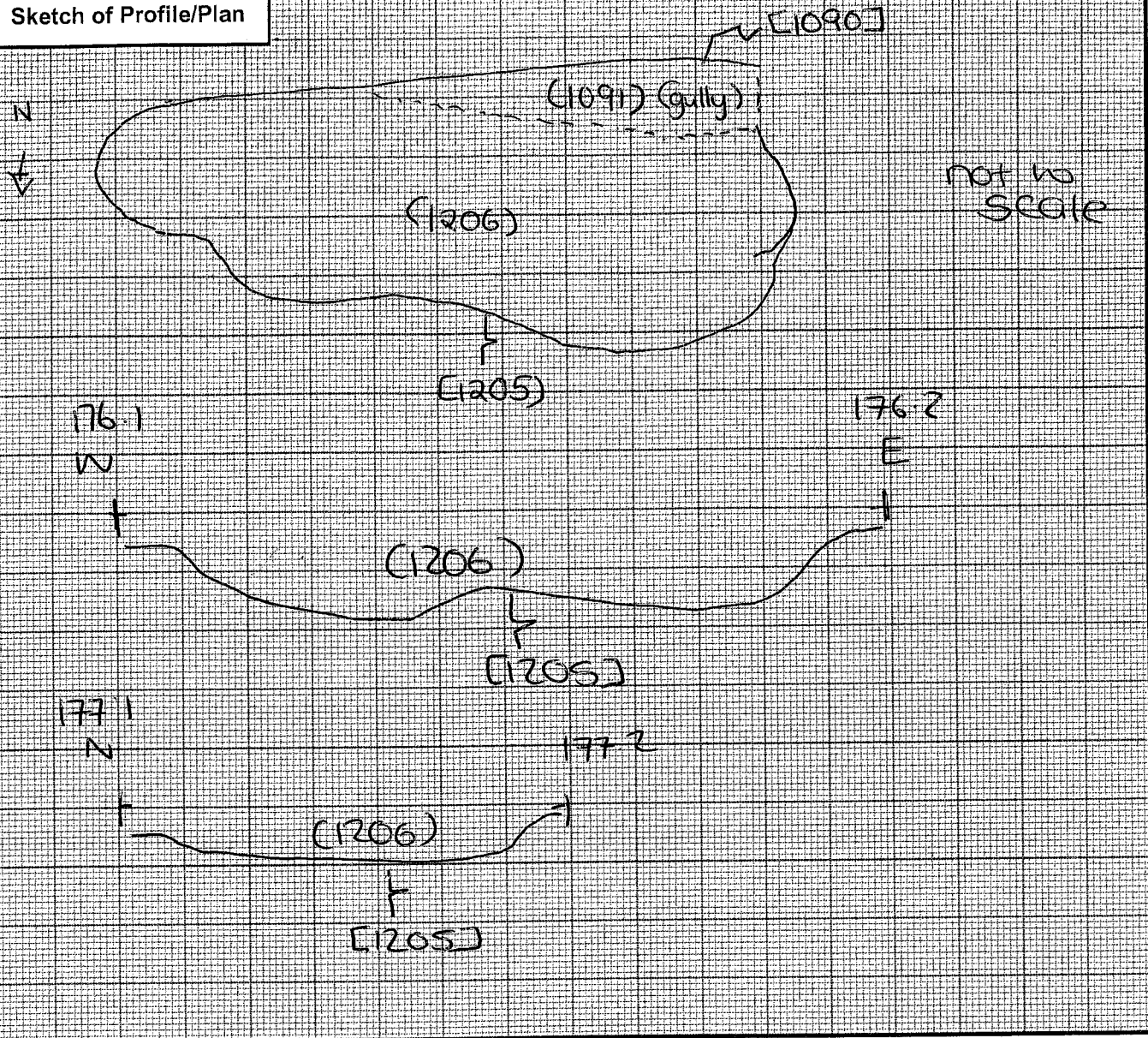
Checked interpretation:	Basic Interpretation:	Basic Process:
-------------------------	-----------------------	----------------

CONTEXT RECORDING SHEET

SITE CODE: PBEIS	Location: Areal	Grid Ref:	Type: Cut	Context No. 1205						
DEPOSIT: 1. Colour 2. Composition/Particle size 3. Compaction 4. Inclusions 5. Horizon/clarity 6. Contamination risk 7. Methods and conditions 8. Other comments		① Oval, irregular ② rounded, concave ③ angular, steep sloping ④ flat ⑤ east-west alignment ⑥ Gully running through the			CUT: 1. Shape in plan 2. Corners 3. Sides 4. Base 5. Orientation 6. Other comments Draw profile overleaf					
south western end of grave. Grave is fully excavated. Gully [1090]										
Plan No: GPS	Section No: 276/277	Lgth: 2.31m	Width: 0.72m	Thickness/Depth: 0.14m						
Stratigraphic Matrix <div style="display: flex; justify-content: space-around; align-items: center;"> <div style="border: 1px solid black; width: 40px; height: 20px; margin: 5px;"></div> <div style="border: 1px solid black; width: 40px; height: 20px; margin: 5px;"></div> <div style="border: 1px solid black; width: 40px; height: 20px; margin: 5px;"></div> <div style="border: 1px solid black; width: 40px; height: 20px; margin: 5px;"></div> <div style="border: 1px solid black; width: 40px; height: 20px; margin: 5px; text-align: center;">1206</div> <div style="border: 1px solid black; width: 40px; height: 20px; margin: 5px;"></div> <div style="border: 1px solid black; width: 40px; height: 20px; margin: 5px;"></div> <div style="border: 1px solid black; width: 40px; height: 20px; margin: 5px;"></div> </div> <div style="display: flex; justify-content: center; align-items: center; margin: 5px 0;"> <div style="margin-right: 10px;">This context</div> <div style="border: 1px solid black; width: 40px; height: 20px; text-align: center;">1205</div> </div> <div style="display: flex; justify-content: space-around; align-items: center;"> <div style="border: 1px solid black; width: 40px; height: 20px; margin: 5px;"></div> <div style="border: 1px solid black; width: 40px; height: 20px; margin: 5px;"></div> <div style="border: 1px solid black; width: 40px; height: 20px; margin: 5px;"></div> <div style="border: 1px solid black; width: 40px; height: 20px; margin: 5px;"></div> <div style="border: 1px solid black; width: 40px; height: 20px; margin: 5px; text-align: center;">83</div> <div style="border: 1px solid black; width: 40px; height: 20px; margin: 5px;"></div> <div style="border: 1px solid black; width: 40px; height: 20px; margin: 5px;"></div> <div style="border: 1px solid black; width: 40px; height: 20px; margin: 5px;"></div> </div>										
Earlier	Covered by:	Contemporary	Physical relationships	Later than	Covers:					
	Filled by: 1206		Feature Label:		Fill of:					
	Cut by:		Includes:		Cuts: 3					
	Butted by:		Same as:		Butts:					
Interpretation and discussion:			Internal	External	Structural	Other				
Grave cut, east to west alignment suggesting post Roman in date. Gully running through the south western end of grave. Also appears to be cutting / or been cut by grave [209-]. One of three graves in a line. Gully is [1090].										
Provisional date:			Undated.							
Registered Artefacts:			Finds Specify anything not below							
Environmental Samples:			None	Pot	Bone	CBM	Flint	Metal	Glass	Wood
			<input checked="" type="checkbox"/>	<input type="checkbox"/>	<input type="checkbox"/>	<input type="checkbox"/>	<input type="checkbox"/>	<input type="checkbox"/>	<input type="checkbox"/>	<input type="checkbox"/>
Completed by: KW		Date: 120 13/10/15	Checked by:		Date:					

1209
 Cotswold Archaeology

Sketch of Profile/Plan



Levels

OD Highest: /

OD Lowest: /

OD Others: /

Other Information

/

Site Book References

/

Photo (film and photo number)

Digital: 106-8004, 8005

Black and White: /

Colour: /

Checked interpretation:

Basic Interpretation:

Basic Process:

CONTEXT RECORDING SHEET

SITE CODE: PBEIS	Location: Areal	Grid Ref:	Type: fill	Context No. 1206	
DEPOSIT: 1. Colour 2. Composition/Particle size 3. Compaction 4. Inclusions 5. Horizon clarity 6. Contamination risk 7. Methods and conditions 8. Other comments	① mid orangish brown			CUT: 1. Shape in plan 2. Corners 3. Sides 4. Base 5. Orientation 6. Other comments Draw profile overleaf	
	② sandy silt.				
	③ friable				
	④ none				
	⑤ good				
	⑥ low				
	⑦ trowel				
	⑧ fill appears to be sandier in the western end of grave.				
Plan No: G15	Section No: 276/277	Lgth: 2.31m	Width: 0.72m	Thickness/ Depth: 0.14m	
Stratigraphic Matrix					
<pre> graph TD A[] --- B[] A --- C[] A --- D[] A --- E[] A --- F[] A --- G[] A --- H[] A --- I[] A --- J[] A --- K[] A --- L[] A --- M[] A --- N[] A --- O[] A --- P[] A --- Q[] A --- R[] A --- S[] A --- T[] A --- U[] A --- V[] A --- W[] A --- X[] A --- Y[] A --- Z[] A --- AA[] A --- AB[] A --- AC[] A --- AD[] A --- AE[] A --- AF[] A --- AG[] A --- AH[] A --- AI[] A --- AJ[] A --- AK[] A --- AL[] A --- AM[] A --- AN[] A --- AO[] A --- AP[] A --- AQ[] A --- AR[] A --- AS[] A --- AT[] A --- AU[] A --- AV[] A --- AW[] A --- AX[] A --- AY[] A --- AZ[] A --- BA[] A --- BB[] A --- BC[] A --- BD[] A --- BE[] A --- BF[] A --- BG[] A --- BH[] A --- BI[] A --- BJ[] A --- BK[] A --- BL[] A --- BM[] A --- BN[] A --- BO[] A --- BP[] A --- BQ[] A --- BR[] A --- BS[] A --- BT[] A --- BU[] A --- BV[] A --- BW[] A --- BX[] A --- BY[] A --- BZ[] A --- CA[] A --- CB[] A --- CC[] A --- CD[] A --- CE[] A --- CF[] A --- CG[] A --- CH[] A --- CI[] A --- CJ[] A --- CK[] A --- CL[] A --- CM[] A --- CN[] A --- CO[] A --- CP[] A --- CQ[] A --- CR[] A --- CS[] A --- CT[] A --- CU[] A --- CV[] A --- CW[] A --- CX[] A --- CY[] A --- CZ[] A --- DA[] A --- DB[] A --- DC[] A --- DD[] A --- DE[] A --- DF[] A --- DG[] A --- DH[] A --- DI[] A --- DJ[] A --- DK[] A --- DL[] A --- DM[] A --- DN[] A --- DO[] A --- DP[] A --- DQ[] A --- DR[] A --- DS[] A --- DT[] A --- DU[] A --- DV[] A --- DW[] A --- DX[] A --- DY[] A --- DZ[] A --- EA[] A --- EB[] A --- EC[] A --- ED[] A --- EE[] A --- EF[] A --- EG[] A --- EH[] A --- EI[] A --- EJ[] A --- EK[] A --- EL[] A --- EM[] A --- EN[] A --- EO[] A --- EP[] A --- EQ[] A --- ER[] A --- ES[] A --- ET[] A --- EU[] A --- EV[] A --- EW[] A --- EX[] A --- EY[] A --- EZ[] A --- FA[] A --- FB[] A --- FC[] A --- FD[] A --- FE[] A --- FF[] A --- FG[] A --- FH[] A --- FI[] A --- FJ[] A --- FK[] A --- FL[] A --- FM[] A --- FN[] A --- FO[] A --- FP[] A --- FQ[] A --- FR[] A --- FS[] A --- FT[] A --- FU[] A --- FV[] A --- FW[] A --- FX[] A --- FY[] A --- FZ[] A --- GA[] A --- GB[] A --- GC[] A --- GD[] A --- GE[] A --- GF[] A --- GG[] A --- GH[] A --- GI[] A --- GJ[] A --- GK[] A --- GL[] A --- GM[] A --- GN[] A --- GO[] A --- GP[] A --- GQ[] A --- GR[] A --- GS[] A --- GT[] A --- GU[] A --- GV[] A --- GW[] A --- GX[] A --- GY[] A --- GZ[] A --- HA[] A --- HB[] A --- HC[] A --- HD[] A --- HE[] A --- HF[] A --- HG[] A --- HH[] A --- HI[] A --- HJ[] A --- HK[] A --- HL[] A --- HM[] A --- HN[] A --- HO[] A --- HP[] A --- HQ[] A --- HR[] A --- HS[] A --- HT[] A --- HU[] A --- HV[] A --- HW[] A --- HX[] A --- HY[] A --- HZ[] A --- IA[] A --- IB[] A --- IC[] A --- ID[] A --- IE[] A --- IF[] A --- IG[] A --- IH[] A --- II[] A --- IJ[] A --- IK[] A --- IL[] A --- IM[] A --- IN[] A --- IO[] A --- IP[] A --- IQ[] A --- IR[] A --- IS[] A --- IT[] A --- IU[] A --- IV[] A --- IW[] A --- IX[] A --- IY[] A --- IZ[] A --- JA[] A --- JB[] A --- JC[] A --- JD[] A --- JE[] A --- JF[] A --- JG[] A --- JH[] A --- JI[] A --- JJ[] A --- JK[] A --- JL[] A --- JM[] A --- JN[] A --- JO[] A --- JP[] A --- JQ[] A --- JR[] A --- JS[] A --- JT[] A --- JU[] A --- JV[] A --- JW[] A --- JX[] A --- JY[] A --- JZ[] A --- KA[] A --- KB[] A --- KC[] A --- KD[] A --- KE[] A --- KF[] A --- KG[] A --- KH[] A --- KI[] A --- KJ[] A --- KK[] A --- KL[] A --- KM[] A --- KN[] A --- KO[] A --- KP[] A --- KQ[] A --- KR[] A --- KS[] A --- KT[] A --- KU[] A --- KV[] A --- KW[] A --- KX[] A --- KY[] A --- KZ[] A --- LA[] A --- LB[] A --- LC[] A --- LD[] A --- LE[] A --- LF[] A --- LG[] A --- LH[] A --- LI[] A --- LJ[] A --- LK[] A --- LL[] A --- LM[] A --- LN[] A --- LO[] A --- LP[] A --- LQ[] A --- LR[] A --- LS[] A --- LT[] A --- LU[] A --- LV[] A --- LW[] A --- LX[] A --- LY[] A --- LZ[] A --- MA[] A --- MB[] A --- MC[] A --- MD[] A --- ME[] A --- MF[] A --- MG[] A --- MH[] A --- MI[] A --- MJ[] A --- MK[] A --- ML[] A --- MM[] A --- MN[] A --- MO[] A --- MP[] A --- MQ[] A --- MR[] A --- MS[] A --- MT[] A --- MU[] A --- MV[] A --- MW[] A --- MX[] A --- MY[] A --- MZ[] A --- NA[] A --- NB[] A --- NC[] A --- ND[] A --- NE[] A --- NF[] A --- NG[] A --- NH[] A --- NI[] A --- NJ[] A --- NK[] A --- NL[] A --- NM[] A --- NN[] A --- NO[] A --- NP[] A --- NQ[] A --- NR[] A --- NS[] A --- NT[] A --- NU[] A --- NV[] A --- NW[] A --- NX[] A --- NY[] A --- NZ[] A --- OA[] A --- OB[] A --- OC[] A --- OD[] A --- OE[] A --- OF[] A --- OG[] A --- OH[] A --- OI[] A --- OJ[] A --- OK[] A --- OL[] A --- OM[] A --- ON[] A --- OO[] A --- OP[] A --- OQ[] A --- OR[] A --- OS[] A --- OT[] A --- OU[] A --- OV[] A --- OW[] A --- OX[] A --- OY[] A --- OZ[] A --- PA[] A --- PB[] A --- PC[] A --- PD[] A --- PE[] A --- PF[] A --- PG[] A --- PH[] A --- PI[] A --- PJ[] A --- PK[] A --- PL[] A --- PM[] A --- PN[] A --- PO[] A --- PP[] A --- PQ[] A --- PR[] A --- PS[] A --- PT[] A --- PU[] A --- PV[] A --- PW[] A --- PX[] A --- PY[] A --- PZ[] A --- QA[] A --- QB[] A --- QC[] A --- QD[] A --- QE[] A --- QF[] A --- QG[] A --- QH[] A --- QI[] A --- QJ[] A --- QK[] A --- QL[] A --- QM[] A --- QN[] A --- QO[] A --- QP[] A --- QQ[] A --- QR[] A --- QS[] A --- QT[] A --- QU[] A --- QV[] A --- QW[] A --- QX[] A --- QY[] A --- QZ[] A --- RA[] A --- RB[] A --- RC[] A --- RD[] A --- RE[] A --- RF[] A --- RG[] A --- RH[] A --- RI[] A --- RJ[] A --- RK[] A --- RL[] A --- RM[] A --- RN[] A --- RO[] A --- RP[] A --- RQ[] A --- RR[] A --- RS[] A --- RT[] A --- RU[] A --- RV[] A --- RW[] A --- RX[] A --- RY[] A --- RZ[] A --- SA[] A --- SB[] A --- SC[] A --- SD[] A --- SE[] A --- SF[] A --- SG[] A --- SH[] A --- SI[] A --- SJ[] A --- SK[] A --- SL[] A --- SM[] A --- SN[] A --- SO[] A --- SP[] A --- SQ[] A --- SR[] A --- SS[] A --- ST[] A --- SU[] A --- SV[] A --- SW[] A --- SX[] A --- SY[] A --- SZ[] A --- TA[] A --- TB[] A --- TC[] A --- TD[] A --- TE[] A --- TF[] A --- TG[] A --- TH[] A --- TI[] A --- TJ[] A --- TK[] A --- TL[] A --- TM[] A --- TN[] A --- TO[] A --- TP[] A --- TQ[] A --- TR[] A --- TS[] A --- TT[] A --- TU[] A --- TV[] A --- TW[] A --- TX[] A --- TY[] A --- TZ[] A --- UA[] A --- UB[] A --- UC[] A --- UD[] A --- UE[] A --- UF[] A --- UG[] A --- UH[] A --- UI[] A --- UJ[] A --- UK[] A --- UL[] A --- UM[] A --- UN[] A --- UO[] A --- UP[] A --- UQ[] A --- UR[] A --- US[] A --- UT[] A --- UU[] A --- UV[] A --- UW[] A --- UX[] A --- UY[] A --- UZ[] A --- VA[] A --- VB[] A --- VC[] A --- VD[] A --- VE[] A --- VF[] A --- VG[] A --- VH[] A --- VI[] A --- VJ[] A --- VK[] A --- VL[] A --- VM[] A --- VN[] A --- VO[] A --- VP[] A --- VQ[] A --- VR[] A --- VS[] A --- VT[] A --- VU[] A --- VV[] A --- VW[] A --- VX[] A --- VY[] A --- VZ[] A --- WA[] A --- WB[] A --- WC[] A --- WD[] A --- WE[] A --- WF[] A --- WG[] A --- WH[] A --- WI[] A --- WJ[] A --- WK[] A --- WL[] A --- WM[] A --- WN[] A --- WO[] A --- WP[] A --- WQ[] A --- WR[] A --- WS[] A --- WT[] A --- WU[] A --- WV[] A --- WW[] A --- WX[] A --- WY[] A --- WZ[] A --- XA[] A --- XB[] A --- XC[] A --- XD[] A --- XE[] A --- XF[] A --- XG[] A --- XH[] A --- XI[] A --- XJ[] A --- XK[] A --- XL[] A --- XM[] A --- XN[] A --- XO[] A --- XP[] A --- XQ[] A --- XR[] A --- XS[] A --- XT[] A --- XU[] A --- XV[] A --- XW[] A --- XX[] A --- XY[] A --- XZ[] A --- YA[] A --- YB[] A --- YC[] A --- YD[] A --- YE[] A --- YF[] A --- YG[] A --- YH[] A --- YI[] A --- YJ[] A --- YK[] A --- YL[] A --- YM[] A --- YN[] A --- YO[] A --- YP[] A --- YQ[] A --- YR[] A --- YS[] A --- YT[] A --- YU[] A --- YV[] A --- YW[] A --- YX[] A --- YY[] A --- YZ[] A --- ZA[] A --- ZB[] A --- ZC[] A --- ZD[] A --- ZE[] A --- ZF[] A --- ZG[] A --- ZH[] A --- ZI[] A --- ZJ[] A --- ZK[] A --- ZL[] A --- ZM[] A --- ZN[] A --- ZO[] A --- ZP[] A --- ZQ[] A --- ZR[] A --- ZS[] A --- ZT[] A --- ZU[] A --- ZV[] A --- ZW[] A --- ZX[] A --- ZY[] A --- ZZ[] </pre>					
Earlier	Covered by: 2	Contemporary	Physical relationships	Later than	Covers: Fill of: 1205 Cuts: Butts:
	Filled by:		Feature Label:		
	Cut by:		Includes:		
	Butted by:		Same as:		
Interpretation and discussion:					
		Internal	External	Structural	Other
only fill of grave [1205]. No finds or human remains recovered. Fill appears sandier in the western end of grave. Cut 6 appears to be cut by gully [1090].					
Provisional date:		Undated			
Registered Artefacts:			Finds: <input type="checkbox"/> None <input type="checkbox"/> Pot <input type="checkbox"/> Bone <input type="checkbox"/> CBM <input type="checkbox"/> Flint <input type="checkbox"/> Metal <input type="checkbox"/> Glass <input type="checkbox"/> Wood		
Environmental Samples: 1236/1237/1238			Specify anything not below		
Completed by: KW		Date: 13/10/15	Checked by:		Date:



Sketch of Profile/Plan

See Context
Sheet
[E205]

Levels

OD Highest: /

OD Lowest: ✓

OD Others: /

Other Information

Site Book References

Photo (film and photo number)

Digital: 100-8004, 8005

Black and White: /

Colour: /

Checked interpretation:

Basic Interpretation:

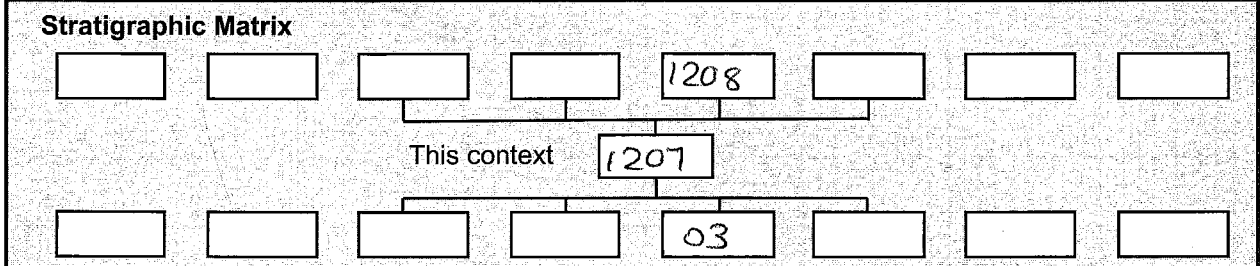
Basic Process:

CONTEXT RECORDING SHEET

SITE CODE: PBEIS	Location: AREA 1.	Grid Ref:	Type: CUT	Context No. 1207
---------------------	----------------------	-----------	--------------	---------------------

DEPOSIT: 1. Colour 2. Composition/Particle size 3. Compaction 4. Inclusions 5. Horizon clarity 6. Contamination risk 7. Methods and conditions 8. Other comments	1. Sub-rectangular 2. Rounded 3. Sharp, straight, steep 4. Rounded, flat (never towards western end owing to recent burrowing). 5. West-east. 6. Fully excavated interval by medieval/post medieval gully in northwest corner.	CUT: 1. Shape in plan 2. Corners 3. Sides 4. Base 5. Orientation 6. Other comments Draw profile overleaf
-------------------------------------------------------------------------------------------------------------------------------------------------------------------------------------------------	-----------------------------------------------------------------------------------------------------------------------------------------------------------------------------------------------------------------------------------------------	--------------------------------------------------------------------------------------------------------------------------------------

Plan No: GPS	Section No: 278, 279	Length: 2.40m	Width: 0.7m	Thickness/ Depth: 0.15m
-----------------	-------------------------	------------------	----------------	-------------------------------



Earlier	Covered by:	Contemporary	Physical relationships	Later than	Covers:
	Filled by: 1208		Feature Label:		Fill of:
	Cut by:		Includes:		Cuts: 03
	Butted by:		Same as: [1020]		Butts:

Interpretation and discussion:	Internal	External	Structural	Other
---------------------------------------	----------	----------	------------	-------

cut [1207] represents a shallow grave aligned east west roughly arranged in a row with grave cut [1209] and [1205] to the north and [1141] to the south.
 ditch [1090] intersects the north west corner of the grave.

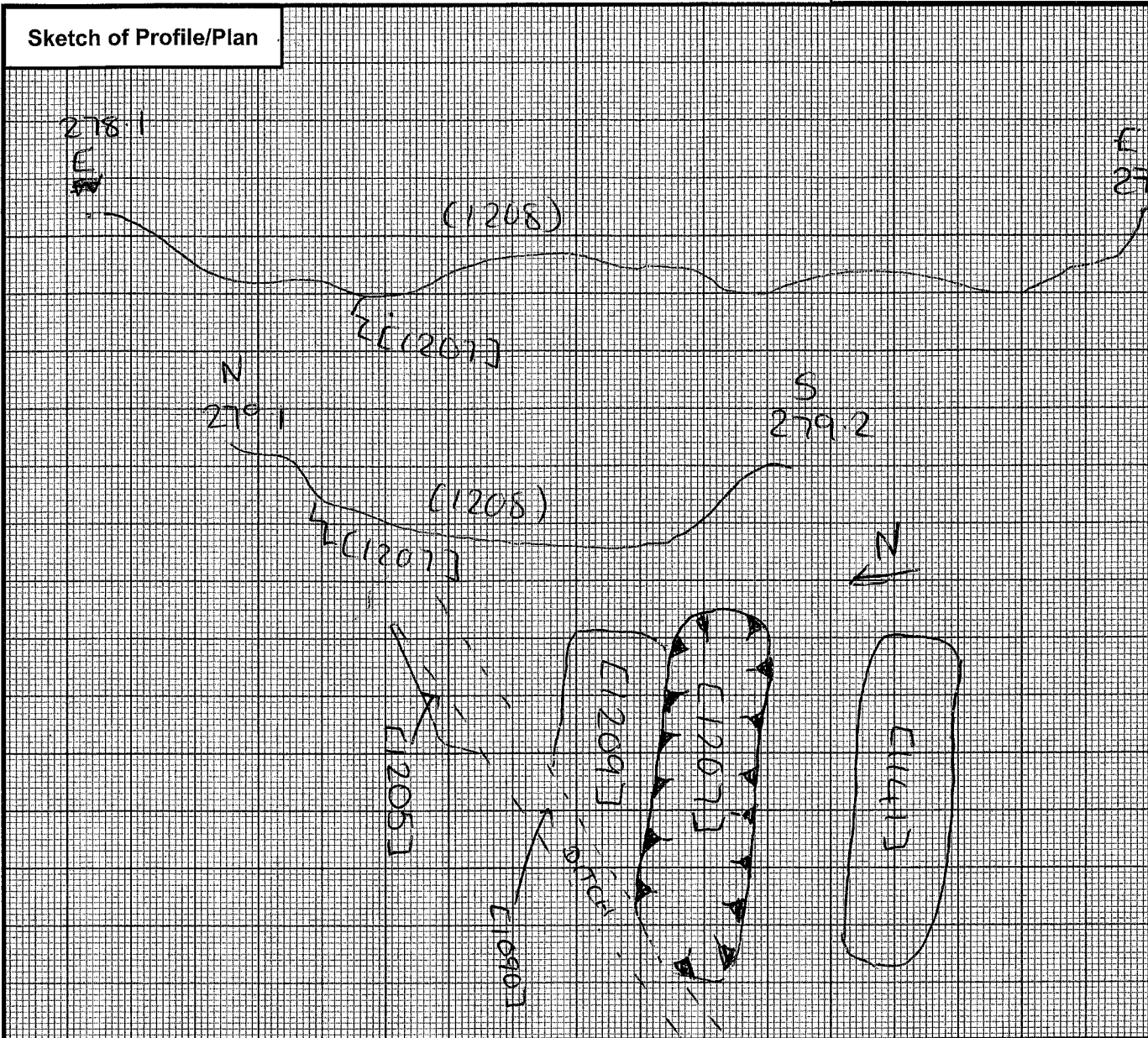
Provisional date:	
-------------------	--

Registered Artefacts:	Finds
Environmental Samples:	Specify anything not below
	<input checked="" type="checkbox"/> None <input type="checkbox"/> Pot <input type="checkbox"/> Bone <input type="checkbox"/> CBM <input type="checkbox"/> Flint <input type="checkbox"/> Metal <input type="checkbox"/> Glass <input type="checkbox"/> Wood

Completed by: AS	Date: 13/10/15	Checked by:	Date:
------------------	----------------	-------------	-------



Sketch of Profile/Plan



Levels

OD Highest:	OD Lowest:	OD Others
-------------	------------	-----------

Other Information

Site Book References	Photo (film and photo number) Digital: 100-8006, 100-8007 Black and White: Colour:
----------------------	---------------------------------------------------------------------------------------------

Checked interpretation:	Basic Interpretation:	Basic Process:
-------------------------	-----------------------	----------------

CONTEXT RECORDING SHEET

SITE CODE: PBE15	Location: AREA 1.	Grid Ref:	Type: FILL	Context No. 1208						
DEPOSIT:		1. Mid greyish brown. 2. Silt/sand. 3. Frangible. 4. 1% rounded stones, 1% charcoal. 5. good. 6. Medium 7. Travel. 8. Fully excavated. Interact by medieval/post-medieval gully in northwest corner.		CUT: 1. Shape in plan. 2. Corners 3. Sides 4. Base 5. Orientation 6. Other comments Draw profile overleaf						
Plan No: GPS	Section No: 278, 279	Lgth: 2.46M	Width: 0.7m	Thickness/Depth: 0.15m						
Stratigraphic Matrix										
<div style="display: flex; justify-content: space-around; align-items: center;"> <div style="border: 1px solid black; width: 30px; height: 30px; margin: 5px;"></div> <div style="border: 1px solid black; width: 30px; height: 30px; margin: 5px;"></div> <div style="border: 1px solid black; width: 30px; height: 30px; margin: 5px;"></div> <div style="border: 1px solid black; width: 30px; height: 30px; margin: 5px;"></div> <div style="border: 1px solid black; width: 30px; height: 30px; margin: 5px; text-align: center;">02</div> <div style="border: 1px solid black; width: 30px; height: 30px; margin: 5px; text-align: center;">01</div> <div style="border: 1px solid black; width: 30px; height: 30px; margin: 5px;"></div> <div style="border: 1px solid black; width: 30px; height: 30px; margin: 5px;"></div> </div> <p style="text-align: center; margin: 10px 0;">This context 1208</p> <div style="display: flex; justify-content: space-around; align-items: center;"> <div style="border: 1px solid black; width: 30px; height: 30px; margin: 5px;"></div> <div style="border: 1px solid black; width: 30px; height: 30px; margin: 5px;"></div> <div style="border: 1px solid black; width: 30px; height: 30px; margin: 5px;"></div> <div style="border: 1px solid black; width: 30px; height: 30px; margin: 5px;"></div> <div style="border: 1px solid black; width: 30px; height: 30px; margin: 5px; text-align: center;">1207</div> <div style="border: 1px solid black; width: 30px; height: 30px; margin: 5px;"></div> <div style="border: 1px solid black; width: 30px; height: 30px; margin: 5px;"></div> <div style="border: 1px solid black; width: 30px; height: 30px; margin: 5px;"></div> </div>										
Earlier	Covered by: 02, 01	Contemporary	Physical relationships	Later than	Covers:					
	Filled by:		Feature Label:		Fill of: 1207					
	Cut by:		Includes:		Cuts:					
	Butted by:		Same as:		Butts:					
Interpretation and discussion:			Internal	External	Structural	Other				
Fill [1208] is single fill of grave cut [1207]. NO human remains were recovered from the fill and no artefacts were recovered.										
Provisional date:										
Registered Artefacts:			Finds <input type="text"/> Specify anything not below							
Environmental Samples: 1239, 1240, 1241			None <input checked="" type="checkbox"/>	Pot <input type="checkbox"/>	Bone <input type="checkbox"/>	CBM <input type="checkbox"/>	Flint <input type="checkbox"/>	Metal <input type="checkbox"/>	Glass <input type="checkbox"/>	Wood <input type="checkbox"/>
Completed by: AS.			Date: 13/10/15		Checked by:		Date:			



Context No.

Sketch of Profile/Plan

SEE [1207]

Levels

OD Highest:

OD Lowest:

OD Others

Other Information

Site Book References

Photo (film and photo number)

Digital: 100-8006, 100-8007

Black and White:

Colour:

Checked interpretation:

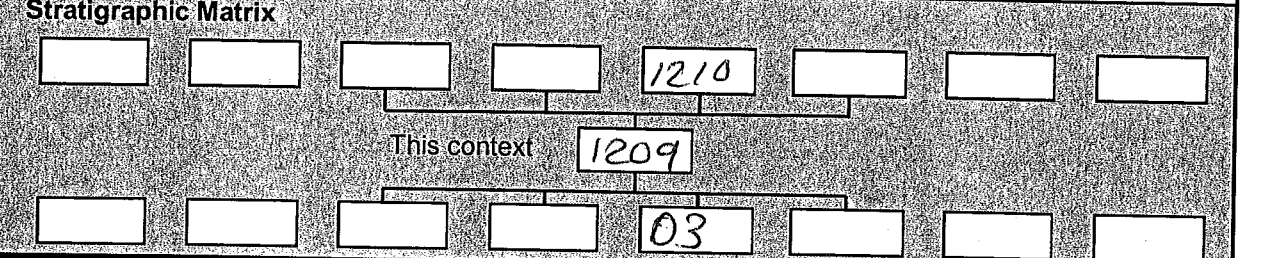
Basic Interpretation:

Basic Process:

CONTEXT RECORDING SHEET

SITE CODE: PBE15	Location: AREA 1.	Grid Ref:	Type: CUT	Context No. [1209]
DEPOSIT: 1. Colour 2. Composition/Particle size 3. Compaction 4. Inclusions 5. Horizon clarity 6. Contamination risk 7. Methods and conditions 8. Other comments	1. Sub-rectangular. 2. Rounded. 3. Sharp, straight, steep. 4. Rounded, wherever. 5. West-east. 6. Fully excavated later cut by post-medieval ditch in NW corner.			CUT: 1. Shape in plan 2. Corners 3. Sides 4. Base 5. Orientation 6. Other comments Draw profile overleaf

Plan No: GPS	Section No: 293+294	Lgth: 2.27m	Width: 0.68m	Thickness/Depth: 0.24m
---------------------	----------------------------	--------------------	---------------------	-------------------------------



Earlier	Covered by:	Contemporary	Physical relationships	Later than	Covers:
	Filled by: 1210		Feature Label:		Fill of:
	Cut by:		Includes:		Cuts: 03
	Butted by:		Same as: [104]		Butts:


Interpretation and discussion:	Internal	External	Structural	Other
---------------------------------------	----------	----------	------------	-------

cut [1209] is a grave roughly aligned west-east and arranged in a row with graves [1205] and [1207]. The grave is undercut by intercuts both [1205] and [1207] although it is unclear which sequence the graves were dug in. The edges of the graves between one another are unclear. [1209] is also undercut by post-medieval ditch [1090].

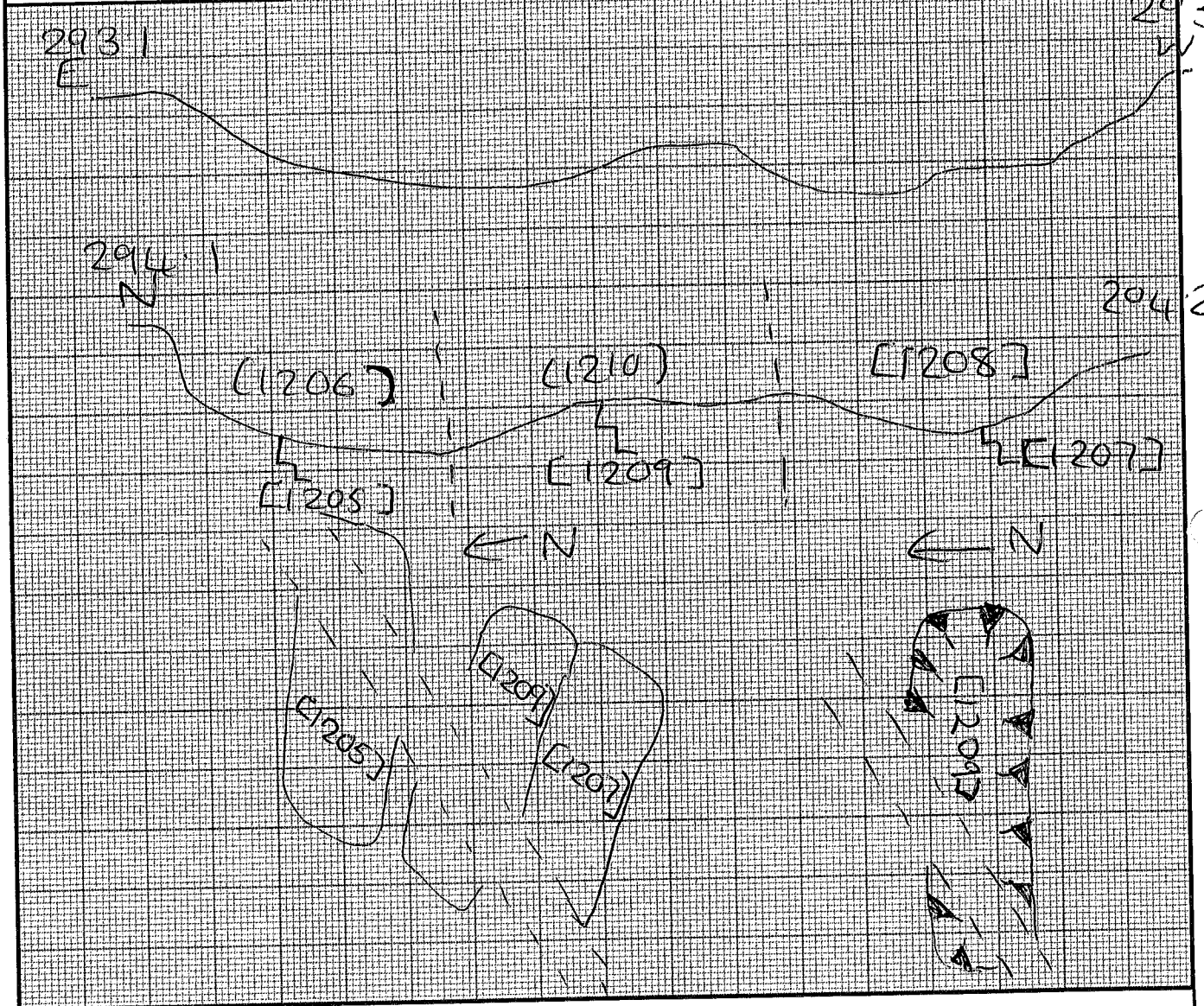
Provisional date:

Registered Artefacts: 	Finds Specify anything not below None <input checked="" type="checkbox"/> Pot <input type="checkbox"/> Bone <input type="checkbox"/> CBM <input type="checkbox"/> Flint <input type="checkbox"/> Metal <input type="checkbox"/> Glass <input type="checkbox"/> Wood <input type="checkbox"/>
Environmental Samples: 	

Completed by: AS	Date: 13/10/15	Checked by: 	Date:
-------------------------	-----------------------	----------------------	----------------



Sketch of Profile/Plan



Levels

OD Highest:	OD Lowest:	OD Others
-------------	------------	-----------

Other Information

Site Book References

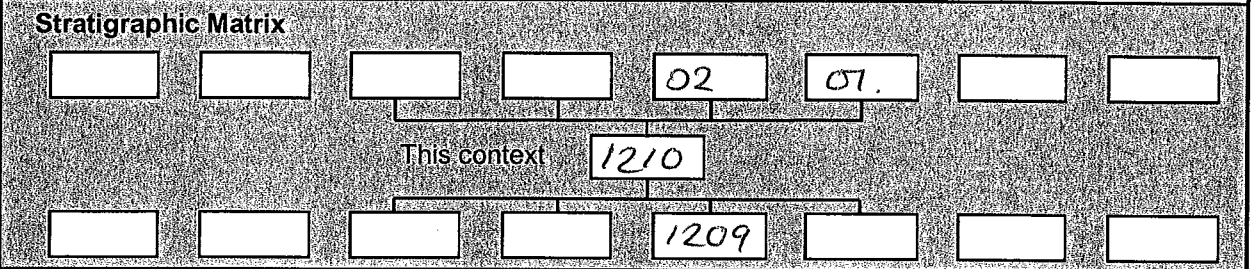
Photo (film and photo number)
 Digital: 100-8037, 100-8038
 Black and White:
 Colour:

Checked interpretation:	Basic Interpretation:	Basic Process:
-------------------------	-----------------------	----------------

CONTEXT RECORDING SHEET

SITE CODE: PBE15	Location: AREA 1	Grid Ref:	Type: FILL	Context No. 1210
DEPOSIT: 1. Colour 2. Composition/Particle size 3. Compaction 4. Inclusions 5. Horizon/clarity 6. Contamination risk 7. Methods and conditions 8. Other comments	1. <i>Mid greyish brown</i>			CUT: 1. Shape in plan 2. Corners 3. Sides 4. Base 5. Orientation 6. Other comments Draw profile overleaf
	2. <i>Silty sand</i>			
	3. <i>Fragile</i>			
	4. <i>1/2 rounded stones, 1/2 charcoal</i>			
	5. <i>Good</i>			
	6. <i>Medium</i>			
	7. <i>Travel</i>			
	8. <i>Fully excavated - intact by post-medieval ditch / gully through NW corner of grave.</i>			

Plan No: GPS	Section No: 293 + 294	Lgth: 2.27m	Width: 0.68m	Thickness/Depth: 0.24m
------------------------	---------------------------------	-----------------------	------------------------	----------------------------------



Earlier	Covered by: 02, 01	Contemporary	Physical relationships	Later than	Covers:
	Filled by:		Feature Label:		Fill of: 1209
	Cut by:		Includes:		Cuts: 1209
	Butted by:		Same as:		Butts:

Interpretation and discussion:	Internal	External	Structural	Other
<i>Fill (1210) is fill of grave cut (1209). No human remains were recovered and no artefacts were found.</i>				

Provisional date:	Finds
Registered Artefacts:	Specify anything not below
Environmental Samples: 1257, 1258, 1259	<input checked="" type="checkbox"/> None <input type="checkbox"/> Pot <input type="checkbox"/> Bone <input type="checkbox"/> CBM <input type="checkbox"/> Flint <input type="checkbox"/> Metal <input type="checkbox"/> Glass <input type="checkbox"/> Wood
Completed by: A-S	Date: 13/10/15
Checked by:	Date:



Sketch of Profile/Plan

SEE [1209]

Levels

OD Highest: /

OD Lowest: /

OD Others /

Other Information /

Site Book References /

Photo (film and photo number)

Digital: 100-8037, 100-8038

Black and White:

Colour:

Checked Interpretation:

Basic Interpretation:


Basic Process:

CONTEXT RECORDING SHEET

SITE CODE: PBEIS	Location: Area 1	Grid Ref:	Type: cut	Context No. 1211
DEPOSIT:		1. oblong		CUT: 1. Shape in plan 2. Corners 3. Sides 4. Base 5. Orientation 6. Other comments Draw profile overleaf
1. Colour		2. rounded		
2. Composition/Particle size		3. steep		
3. Compaction		4. irregular eastern end / flat west end		
4. Inclusions		5. NE/SW		
5. Horizon clarity		6. —		
6. Contamination risk				
7. Methods and conditions				
8. Other comments				

Plan No: aps	Section No: 286 287	Lgth: 1.95m	Width: 0.6m	Thickness/Depth: 0.25m
------------------------	--------------------------------------	--------------------	--------------------	-------------------------------

Stratigraphic Matrix



Earlier	Covered by: —	Contemporary	Physical relationships..	Later than	Covers: —
	Filled by: (1212)		Feature Label: —		Fill of: —
	Cut by: M [2002]?		Includes: —		Cuts: (03)
	Butted by: —		Same as: —		Butts: —

Interpretation and discussion:	Internal	<input checked="" type="radio"/> External	Structural	Other
---------------------------------------	----------	-------------------------------------------	------------	-------

Grave cut located towards north end of grave yard. Grave appears orientated NE/SW and lies between grave [1148] + gully [1090]. Eastern end of grave appears to have been truncated by a N-S ditch [2002] and ~~cut~~ base of the east end of the grave appears disturbed and irregular possibly by roots. [1211] contained a silt fill (1212) in which no finds were retrieved.

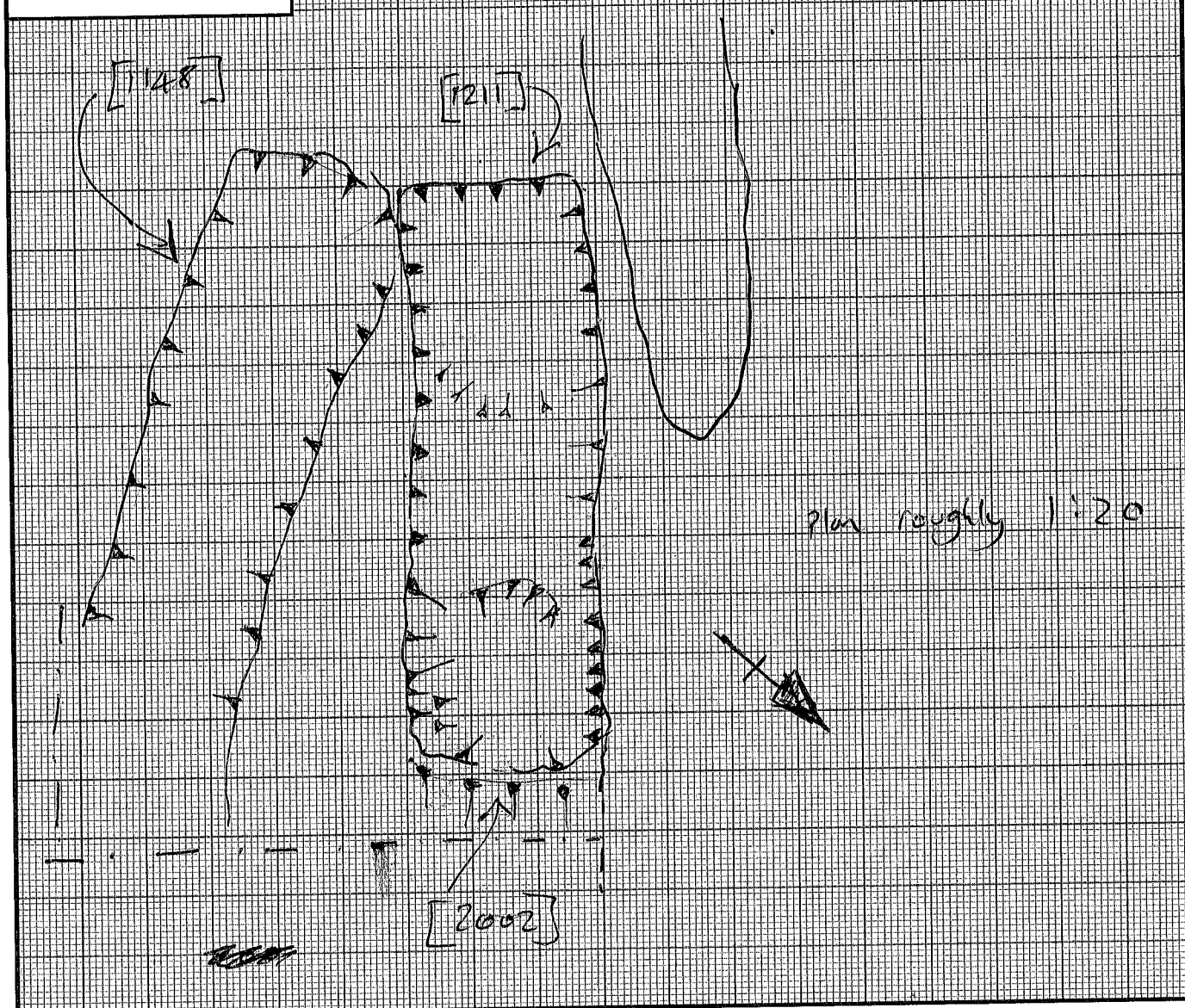
Provisional date: **Early Christian?**

Registered Artefacts: x	Finds
Environmental Samples: 1248, 1249, 1250	Specify anything not below
	<input checked="" type="checkbox"/> None <input type="checkbox"/> Pot <input type="checkbox"/> Bone <input type="checkbox"/> CBM <input type="checkbox"/> Flint <input type="checkbox"/> Metal <input type="checkbox"/> Glass <input type="checkbox"/> Wood

Completed by: hh	Date: 13.10.15	Checked by:	Date:
-------------------------	-----------------------	-------------	-------



Sketch of Profile/Plan



Levels

OD Highest:

OD Lowest:

OD Others

Other Information

Site Book References

Photo (film and photo number)

Digital: 100-8010 to 100-8012

Black and White:

Colour:

Checked interpretation:

Basic Interpretation:


Basic Process:

CONTEXT RECORDING SHEET

SITE CODE: PBE 15	Location: Area 1	Grid Ref:	Type: fill
			Context No. 1212

DEPOSIT: 1. Colour 2. Composition/Particle size 3. Compaction 4. Inclusions 5. Horizon clarity 6. Contamination risk 7. Methods and conditions 8. Other comments	1. mid red brown 2. silt sand 3. friable 4. N/A 5. moderate 6. moderate 7. Hand dug / dry bright day 8. -	CUT: 1. Shape in plan 2. Corners 3. Sides 4. Base 5. Orientation 6. Other comments Draw profile overleaf
-------------------------------------------------------------------------------------------------------------------------------------------------------------------------------------------------	----------------------------------------------------------------------------------------------------------------------------------------------------------------------------------------	--------------------------------------------------------------------------------------------------------------------------------------

Plan No: 985	Section No: 286 287	Lgth: 1.95m	Width: 0.6m	Thickness/Depth: 0.25m
---------------------	--------------------------------------	--------------------	--------------------	-------------------------------



Earlier	Covered by: (02)	Contemporary	Physical relationships	Later than	Covers: (03)
	Filled by: —		Feature Label: —		Fill of: [1211]
	Cut by: [2002]		Includes: —		Cuts: —
	Butted by: —		Same as: —		Butts: —

Interpretation and discussion:	Internal	<input checked="" type="checkbox"/> External	Structural	Other
---------------------------------------	----------	----------------------------------------------	------------	-------

Single fill of grave cut [1211]. Maybe result of backfilling into grave. ~~at~~ East end of grave cut by ditch [2002]. No finds retrieved from deposit.

Provisional date: Early christian?	
-------------------------------------------	--

Registered Artefacts: X	Finds
Environmental Samples: (248) 406 (1249) 406 (1253) 406	Specify anything not below None <input checked="" type="checkbox"/> Pot <input type="checkbox"/> Bone <input type="checkbox"/> CBM <input type="checkbox"/> Flint <input type="checkbox"/> Metal <input type="checkbox"/> Glass <input type="checkbox"/> Wood <input type="checkbox"/>

Completed by: ah	Date: 13-10-15	Checked by:	Date:
-------------------------	-----------------------	-------------	-------



Context No. 1212

Sketch of Profile/Plan

see [1211] for sherds

Levels

OD Highest:

OD Lowest:

OD Others

Other Information

Site Book References

Photo (film and photo number)

Digital: 100-8010 to 100-8012

Black and White:

Colour:

Checked interpretation:

Basic Interpretation:

Basic Process:

CONTEXT RECORDING SHEET

SITE CODE: PBE 15	Location: AREA 1	Grid Ref: N/A	Type: CUT	Context No. 1213
-----------------------------	----------------------------	-------------------------	---------------------	----------------------------

DEPOSIT: 1. Colour 2. Composition/Particle size 3. Compaction 4. Inclusions 5. Horizon clarity 6. Contamination risk 7. Methods and conditions 8. Other comments	CUT: 1. Shape in plan 2. Corners 3. Sides 4. Base 5. Orientation 6. Other comments Draw profile overleaf
-------------------------------------------------------------------------------------------------------------------------------------------------------------------------------------------------	--------------------------------------------------------------------------------------------------------------------------------------

1. RECTANGULAR

2. ROUNDED

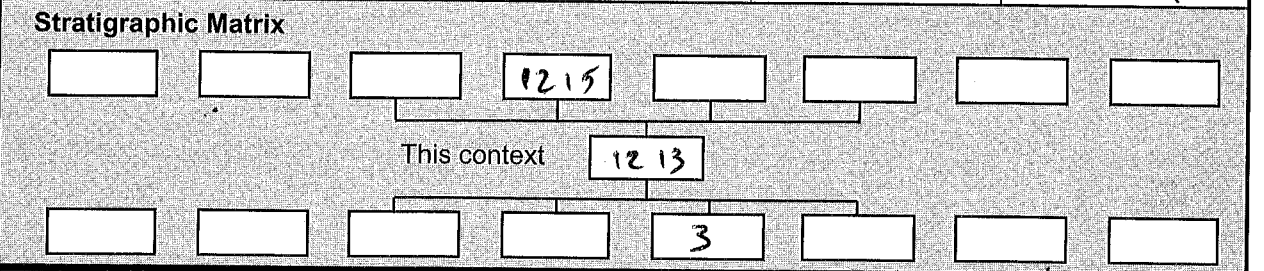
3. SHARP / STRAIGHT / VERTICAL

4. UNEVEN

5. EAST / WEST

6. MAYBE THIS GRAVE CUT HAD A DIFFERENT NUMBER IN PRE-EX SURVEY

Plan No: GPS	Section No: 300 + 301	Lgth: 2.20 m	Width: 0.75 m	Thickness/Depth: 0.40 m
------------------------	---------------------------------	------------------------	-------------------------	-----------------------------------



Earlier	Covered by:	Contemporary	Physical relationships	Later than	Covers:
	Filled by: 1215		Feature Label:		Fill of:
	Cut by:		Includes:		Cuts: 3
	Butted by:		Same as:		Butts:

Interpretation and discussion:	Internal	<input checked="" type="checkbox"/> External	Structural	Other
--------------------------------	----------	----------------------------------------------	------------	-------

CUT REALIZED FOR AN ADULT GRAVE. IMMEDIATELY NEAR TO SIMILAR GRAVES [1230] AND [1036]

Provisional date: **ANGLO-SAXON AGE ? / LATE MEDIEVAL**

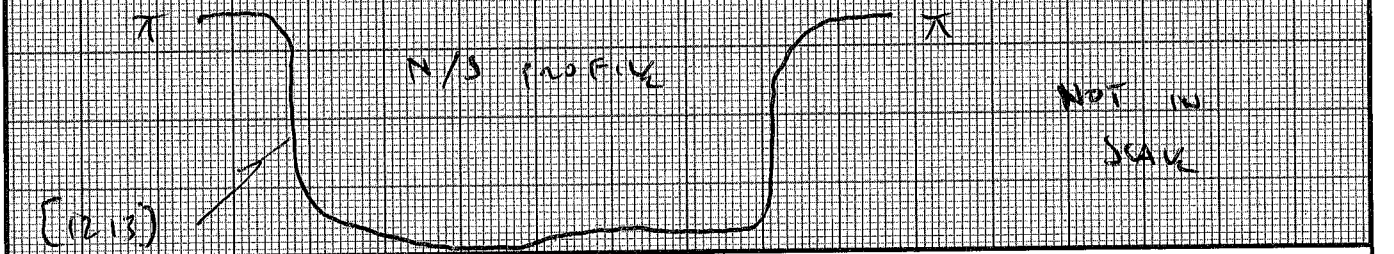
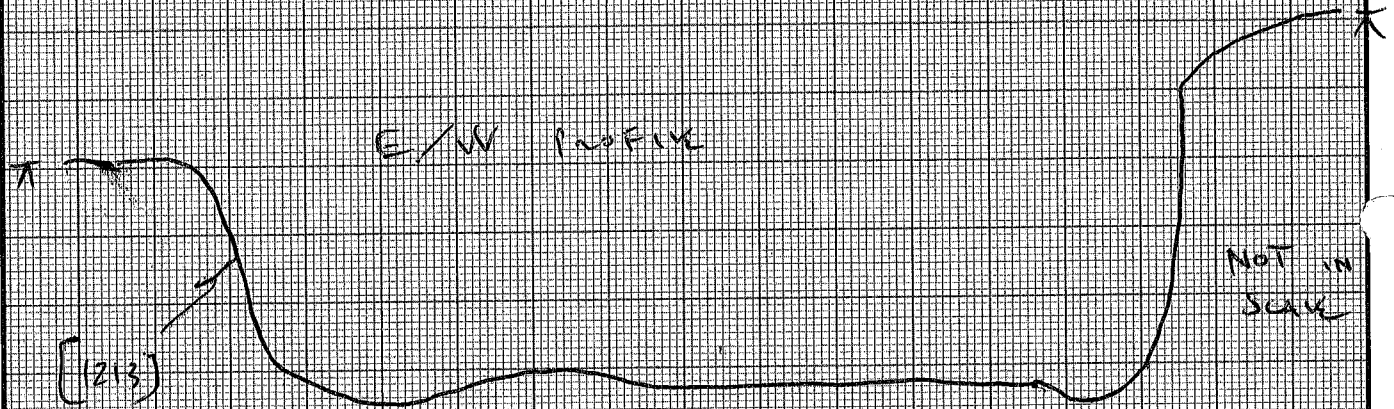
Registered Artefacts: <input checked="" type="checkbox"/>	Finds Specify anything not below None <input checked="" type="checkbox"/> Pot <input type="checkbox"/> Bone <input type="checkbox"/> CBM <input type="checkbox"/> Flint <input type="checkbox"/> Metal <input type="checkbox"/> Glass <input type="checkbox"/> Wood <input type="checkbox"/>
Environmental Samples: <input checked="" type="checkbox"/>	

Completed by: EV/SP	Date: 16/10/15	Checked by:	Date:
----------------------------	-----------------------	-------------	-------



Sketch of Profile/Plan

FOR PLAN SEE TO (1218)



Levels		
OD Highest: /	OD Lowest: /	OD Others: /

Other Information

/

Site Book References	Photo (film and photo number)
	Digital: 100-3039, 8041, 8042
	Black and White:
	Colour:

Checked interpretation:	Basic Interpretation:	Basic Process:
--------------------------------	------------------------------	-----------------------

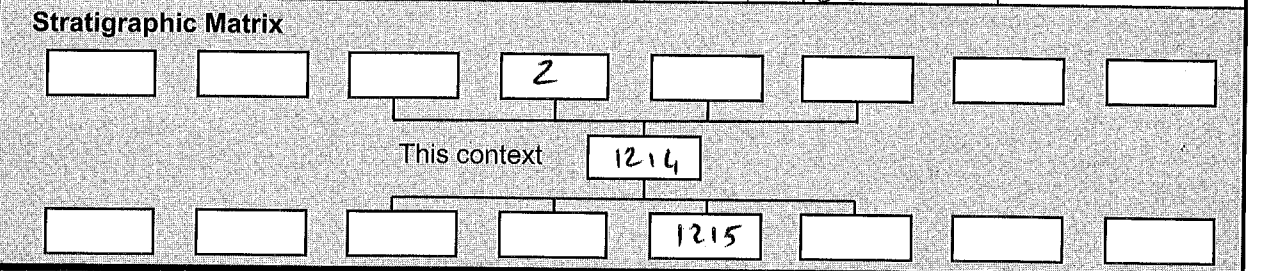
CONTEXT RECORDING SHEET

SITE CODE: PBE 15	Location: AREA 1	Grid Ref: N/A	Type: FILL	Context No. 1214
-----------------------------	----------------------------	-------------------------	----------------------	----------------------------

DEPOSIT: 1. Colour 2. Composition/Particle size 3. Compaction 4. Inclusions 5. Horizon clarity 6. Contamination risk 7. Methods and conditions 8. Other comments	<p>1. REDDISH GREY</p> <p>2. SANDY SILT</p> <p>3. FRIABLE</p> <p>4. 1% OF SUB ANGULAR AND ROUNDED RIVER GRAVEL</p> <p>5. GOOD</p> <p>6. LOW</p> <p>7. TROWEL</p>
-------------------------------------------------------------------------------------------------------------------------------------------------------------------------------------------------	-------------------------------------------------------------------------------------------------------------------------------------------------------------------------------------------------------------------

CUT: 1. Shape in plan 2. Corners 3. Sides 4. Base 5. Orientation 6. Other comments Draw profile overleaf

Plan No: GP5	Section No: 300+301	Lgth: 2.20m	Width: 75cm	Thickness/Depth: 30cm
------------------------	-------------------------------	-----------------------	-----------------------	---------------------------------



Earlier	Covered by: 2	Contemporary	Physical relationships		Later than	Covers: 1215
	Filled by:		Feature Label:	Fill of: 1213		
	Cut by:		Includes:	Cuts:		
	Butted by:		Same as:	Butts:		

Interpretation and discussion: Internal <input checked="" type="checkbox"/> External <input type="checkbox"/> Structural <input type="checkbox"/> Other <input type="checkbox"/>
SECONDARY FILL OF AN ADULT GRAVE.

Provisional date: ANGLO SAXON AGE ? / LATE MEDIEVAL
Registered Artefacts: <input checked="" type="checkbox"/> Finds: <input type="checkbox"/> Specify anything not below: <input type="text"/>
Environmental Samples: <input checked="" type="checkbox"/> None <input checked="" type="checkbox"/> Pot <input type="checkbox"/> Bone <input type="checkbox"/> CBM <input type="checkbox"/> Flint <input type="checkbox"/> Metal <input type="checkbox"/> Glass <input type="checkbox"/> Wood <input type="checkbox"/>
Completed by: EV/SP Date: 16/10/15 Checked by: <input type="text"/> Date: <input type="text"/>



Sketch of Profile/Plan

SEE TO [1213] FOR PLAN

SEE TO [1213] FOR PROFILE

Levels

OD Highest:

OD Lowest:

OD Others

Other Information

Site Book References

Photo (film and photo number)

Digital: 100-8039, 8041, 8042

Black and White:

Colour:

Checked interpretation:

Basic Interpretation:

Basic Process:

CONTEXT RECORDING SHEET

SITE CODE: IBE 15	Location: AREA 1	Grid Ref: N/A	Type: FILL	Context No. 1215
DEPOSIT:	1. Colour	1. BROWNISH GREY		
	2. Composition/Particle size	2. SANDY SILT		
	3. Compaction			
	4. Inclusions			
	5. Horizon clarity	3. SOFT		
	6. Contamination risk			
	7. Methods and conditions	4. 1% OF SUB ANGULAR RIVER GRAVELS		
	8. Other comments	5. GOOD ROUNDED		
CUT:				
1. Shape in plan <input checked="" type="checkbox"/>				
2. Corners <input checked="" type="checkbox"/>				
3. Sides <input checked="" type="checkbox"/>				
4. Base <input checked="" type="checkbox"/>				
5. Orientation <input checked="" type="checkbox"/>				
6. Other comments <input checked="" type="checkbox"/>				
Draw profile overleaf <input checked="" type="checkbox"/>				
6. Low				
7. TROWEL				
Plan No: GPS	Section No: 300+301	Lgth: 2.20m	Width: 75cm	Thickness/Depth: 10cm
Stratigraphic Matrix				
			1214	
This context				
		1215		
			1213	
Earlier	Covered by:	1214		Later than
	Filled by:			
	Cut by:			
	Butted by:			
Contemporary	Physical relationships		Covers:	
	Feature Label:		Fill of: 1213	
	Includes:		Cuts:	
	Same as:		Butts:	
Interpretation and discussion:				
			Internal <input checked="" type="checkbox"/>	External <input type="checkbox"/>
			Structural <input type="checkbox"/>	Other <input type="checkbox"/>
GRAVE				
COFFIN FILL ? OF AN ADULT GRAVE, SOME FLINTS				
FOUND IN THIS FILL.				
Provisional date: ANGLO-SAXON AGE ? / LATE MEDIEVAL				
Registered Artefacts: /			Finds	
			Specify anything not below	
Environmental Samples:			None <input type="checkbox"/>	Pot <input type="checkbox"/>
			Bone <input type="checkbox"/>	CBM <input type="checkbox"/>
			Flint <input checked="" type="checkbox"/>	Metal <input type="checkbox"/>
			Glass <input type="checkbox"/>	Wood <input type="checkbox"/>
Completed by: EV/SP			Date: 16/10/15	Checked by:
			Date:	



Sketch of Profile/Plan

SEE TO [1218] FOR PLAN

SEE TO [1215] FOR PROFILE

Levels

OD Highest: /

OD Lowest: /

OD Others: /

Other Information

Site Book References

/

Photo (film and photo number)

Digital: 100-8039, 8041, 8042

Black and White:

Colour:

Checked interpretation:

Basic Interpretation:

Basic Process:

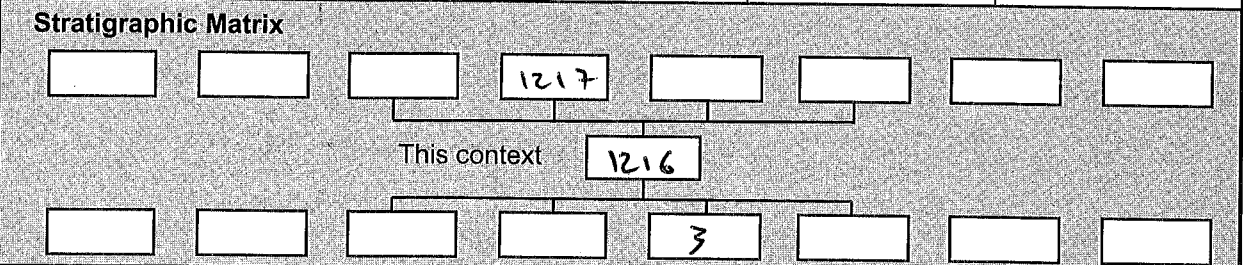
CONTEXT RECORDING SHEET

SITE CODE: PBE 15	Location: AREA 1	Grid Ref: N/A	Type: CUT	Context No. 1216
-----------------------------	----------------------------	-------------------------	---------------------	----------------------------

DEPOSIT: 1. Colour 2. Composition/Particle size 3. Compaction 4. Inclusions 5. Horizon clarity 6. Contamination risk 7. Methods and conditions 8. Other comments	1. RECTANGULAR 2. ROUNDED 3. CONCAVE / GENTLE 4. FLAT 5. EAST / WEST	CUT: 1. Shape in plan 2. Corners 3. Sides 4. Base 5. Orientation 6. Other comments Draw profile overleaf
-------------------------------------------------------------------------------------------------------------------------------------------------------------------------------------------------	-------------------------------------------------------------------------------------------------------------------------------------	--------------------------------------------------------------------------------------------------------------------------------------

6. MAY BE THE CUT HAS GOT ANOTHER NUMBER WHEN WAS FIRST GPS SURVEYED

Plan No: GPS	Section No: Z80+281	Lgth: 2.18 m	Width: 0.75 m	Thickness/Depth: 0.13 m
------------------------	-------------------------------	------------------------	-------------------------	-----------------------------------




Earlier	Covered by:	Contemporary	Physical relationships	Later than	Covers:
	Filled by: 1217		Feature Label:		Fill of:
	Cut by:		Includes:		Cuts: 3
	Butted by:		Same as:		Butts:

Interpretation and discussion:	Internal	External <input checked="" type="checkbox"/>	Structural	Other
CUT REALIZED FOR A GRAVE, PROBABLY OF AN ADULT PERSON				

Provisional date: **ANGLO-SAXON AGE ?**

Registered Artefacts: <input checked="" type="checkbox"/>	Finds
Environmental Samples: <input checked="" type="checkbox"/>	Specify anything not below
	<input checked="" type="checkbox"/> None <input type="checkbox"/> Pot <input type="checkbox"/> Bone <input type="checkbox"/> CBM <input type="checkbox"/> Flint <input type="checkbox"/> Metal <input type="checkbox"/> Glass <input type="checkbox"/> Wood

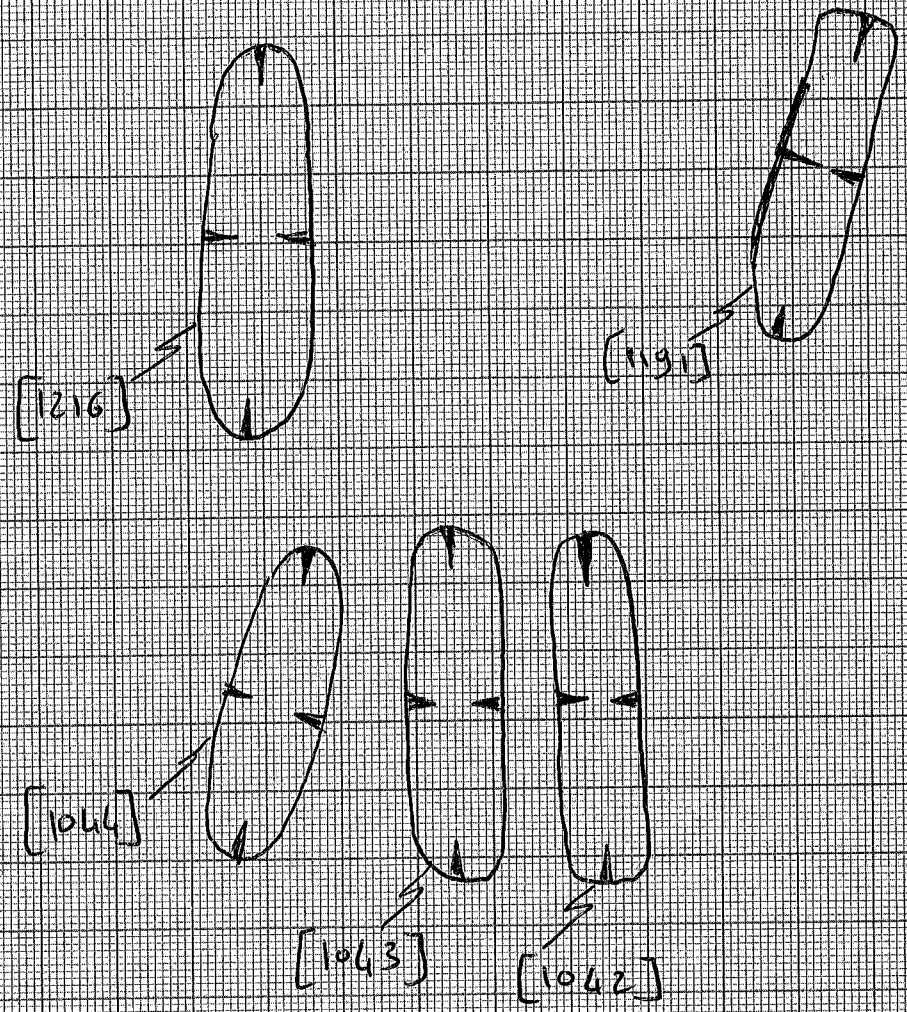
Completed by: EV	Date: 13/10/15	Checked by:	Date:
-------------------------	-----------------------	-------------	-------



Sketch of Profile/Plan

PLAN OF GRAVE [1216]
AND ITS RELATIONSHIP

NOT IN SCALE



Levels

OD Highest: /	OD Lowest: /	OD Others: /
---------------	--------------	--------------

Other Information

/

Site Book References

Photo (film and photo number)

/

Digital: 100-8020, 100-8021
 Black and White:
 Colour:

Checked interpretation:	Basic Interpretation:	Basic Process:
-------------------------	-----------------------	----------------

CONTEXT RECORDING SHEET

SITE CODE: PBE 15	Location: AREA 1	Grid Ref: N/A	Type: FILL	Context No. 1217				
DEPOSIT:		CUT:						
1. Colour	1. REDDISH BROWN			1. Shape in plan				
2. Composition/Particle size	2. SANDY SILT			2. Corners				
3. Compaction	3. FRAGILE			3. Sides				
4. Inclusions	4. 1% OF SUB ANGULAR STONE > 5mm			4. Base				
5. Horizon clarity	1% OF CHARCOAL			5. Orientation				
6. Contamination risk	5. GOOD			6. Other comments				
7. Methods and conditions	6. LOW / MEDIUM			Draw profile overleaf				
8. Other comments	7. TROWEL							
Plan No: GPS	Section No: 280+281	Lgth: 2.18m	Width: 0.75m	Thickness/Depth: 0.13m				
Stratigraphic Matrix								
[]	[]	[]	2	[]	[]	[]	[]	
This context			1217					
[]	[]	[]	[]	1216	[]	[]	[]	
Earlier	Covered by:	Contemporary	Physical relationships		Later than	Covers:		
	Filled by:		Feature Label:			Fill of:		
	Cut by:		Includes:			Cuts:		
	Butted by:		Same as:			Butts:		
Covered by: 2					Covers:			
					Fill of: 1216			
					Cuts:			
					Butts:			
Interpretation and discussion:					Internal	External <input checked="" type="checkbox"/>	Structural	Other
UNIQUE FILL OF A GRAVE, PROBABLY OWNED TO AN ADULT PERSON.								
Provisional date: ANGLO-SAXON AGE ?								
Registered Artefacts: /					Finds			
Environmental Samples: 1245, 1246, 1247					Specify anything not below None <input checked="" type="checkbox"/> Pot <input type="checkbox"/> Bone <input type="checkbox"/> CBM <input type="checkbox"/> Flint <input type="checkbox"/> Metal <input type="checkbox"/> Glass <input type="checkbox"/> Wood <input type="checkbox"/>			
Completed by: EV			Date: 13/10/15		Checked by:		Date:	



Context No. 1217

Sketch of Profile/Plan

SEE TO [1216]

Levels

OD Highest: /

OD Lowest: /

OD Others /

Other Information

/

Site Book References

/

Photo (film and photo number)

Digital: 100-8020, 100-8021

Black and White:

Colour:

Checked interpretation:

Basic Interpretation:

Basic Process:

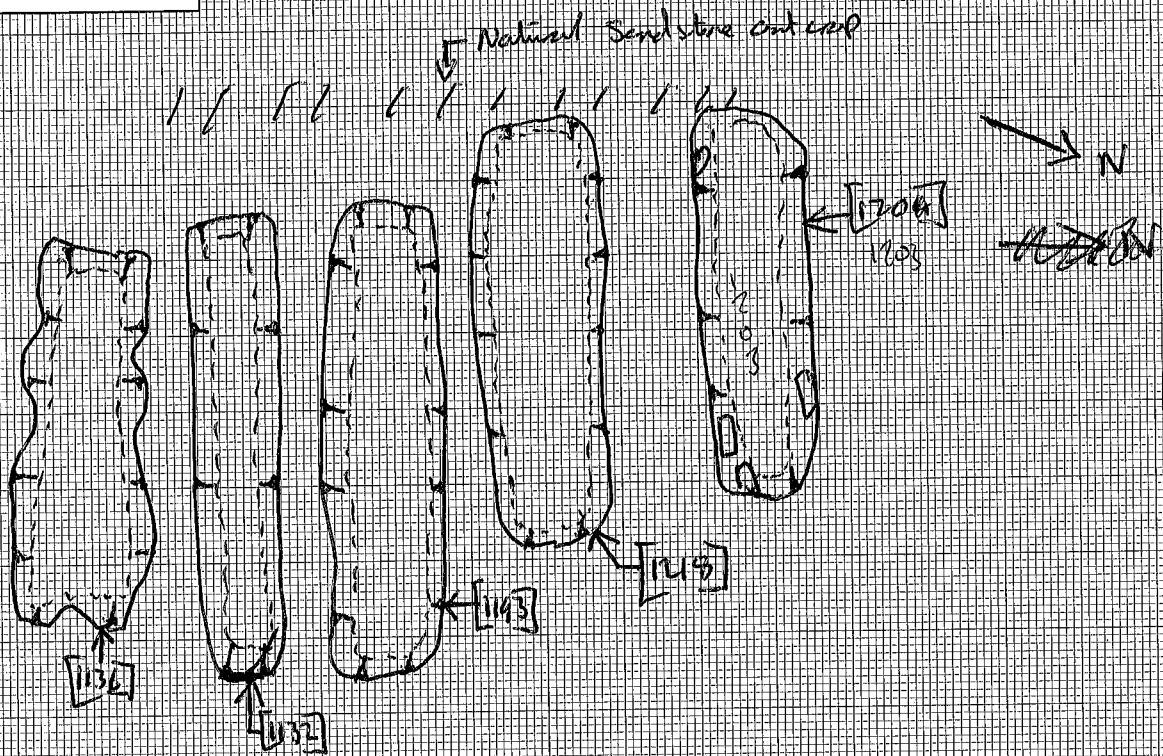
CONTEXT RECORDING SHEET

Cotswold Archaeology



SITE CODE: PBE15	Location	Grid Ref:	Type cut	Context No. 1218		
DEPOSIT			CUT			
<div style="border: 1px solid black; padding: 5px;"> 1. Colour 2. Composition/Particle size 3. Compaction 4. Inclusions 5. Horizon Clarity 6. Contamination risk 7. Methods and conditions 8. Other comments </div>			1. Horizontal 1. Sub rectangular 2. rounded 3. Moderate 45° slightly concave west + east, Moderate to steep, straight 55° N+S 4. Broadly flat 5. NE → SW			
			1. Shape in plan			
			2. Corners			
			3. Sides			
			4. Base			
5. Orientation						
6. Other comments Draw profile overleaf						
Plan No. G.P. 5⁺ 290 Section No. 291 + 292 Lgth 2m Width/Diam 0.72m Hgt/Dpth 0.08m STRATIGRAPHIC MATRIX						
This context 1218						
(3)						
Earlier than	Covered by:	Contemporary with	PHYSICAL RELATIONSHIPS		Later than	
	Filled by: (1219)		Part of:	Covers:		
	Cut by:		Includes:	Fill of		
	Butted by:		Same as:	Cuts: (3)		
					Butts:	
INTERPRETATION AND DISCUSSION						
			Internal	External	Structural	
			Other			
Grave cut situated in the centre and to the east of a natural sandstone outcrop in the cemetery. The grave is heavily truncated and only the base survives. Ms the excavator, says there appear to be some sandstone packing stones lining the grave. See field exc dug plan 290.						
Provisional date: Roman/dark age?						
Special Finds (number and type)						
Environmental samples (number)						
Finds						
Specify anything not below						
None	Pot	Bone	Glass	Metal	Wood	

Sketch of Profile /Plan



See (1219) for section/profile

LEVELS

OD top

OD bottom

OD others

Other Information

Site Book References

Photo (film and photo number)

100-8026 → 8027, 100-8047 → 8049,

Black and white:

Colour:

Provisional period

Group

Initials and date

MG/J.A

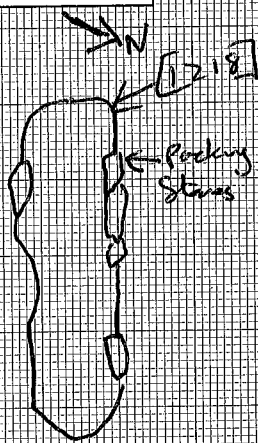
CONTEXT RECORDING SHEET

Cotswold Archaeology

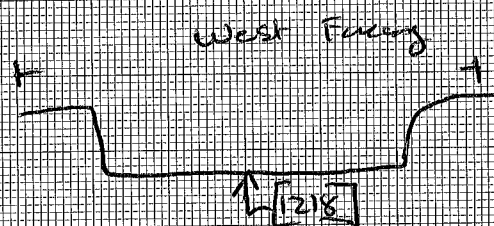
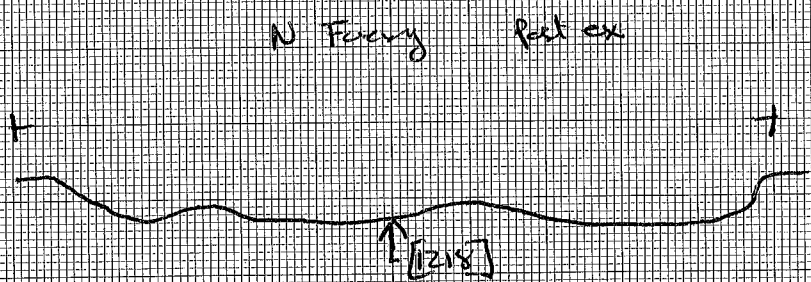


SITE CODE: PBE15	Location	Grid Ref:	Type FILL	Context No. 1219						
DEPOSIT			CUT							
1. Colour 2. Composition/Particle size 3. Compaction 4. Inclusions 5. Horizon Clarity 6. Contamination risk 7. Methods and conditions 8. Other comments			1. Shape in plan 2. Corners 3. Sides 4. Base 5. Orientation 6. Other comments Draw profile overleaf							
1. Mid greyish brown 2. Silty sand 55% sand 3. loose - friable 4. occasional packing stones evident on South + North side of the grave (Sandstone) ranging from 250mm x 6mm. rare of red sand inclusions. 5. Good 6. low 7. Mattock + trowel, Sunny.										
Plan No. G.P.S⁺ 290	Section No. 291, 292, 299, 299	Lgth 2m	Width/ Diam 0.72m	Hgt/Dpth 0.08m						
STRATIGRAPHIC MATRIX										
<div style="display: flex; justify-content: space-around; align-items: center;"> <div style="border: 1px solid black; width: 40px; height: 40px; margin: 5px;"></div> <div style="border: 1px solid black; width: 40px; height: 40px; margin: 5px;"></div> <div style="border: 1px solid black; width: 40px; height: 40px; margin: 5px; text-align: center;">2</div> <div style="border: 1px solid black; width: 40px; height: 40px; margin: 5px;"></div> <div style="border: 1px solid black; width: 40px; height: 40px; margin: 5px;"></div> <div style="border: 1px solid black; width: 40px; height: 40px; margin: 5px;"></div> <div style="border: 1px solid black; width: 40px; height: 40px; margin: 5px;"></div> <div style="border: 1px solid black; width: 40px; height: 40px; margin: 5px;"></div> <div style="border: 1px solid black; width: 40px; height: 40px; margin: 5px;"></div> <div style="border: 1px solid black; width: 40px; height: 40px; margin: 5px;"></div> </div> <p style="text-align: center; margin: 10px 0;">This context (1219)</p> <div style="display: flex; justify-content: space-around; align-items: center;"> <div style="border: 1px solid black; width: 40px; height: 40px; margin: 5px;"></div> <div style="border: 1px solid black; width: 40px; height: 40px; margin: 5px;"></div> <div style="border: 1px solid black; width: 40px; height: 40px; margin: 5px;"></div> <div style="border: 1px solid black; width: 40px; height: 40px; margin: 5px;"></div> <div style="border: 1px solid black; width: 40px; height: 40px; margin: 5px;"></div> <div style="border: 1px solid black; width: 40px; height: 40px; margin: 5px;"></div> <div style="border: 1px solid black; width: 40px; height: 40px; margin: 5px;"></div> <div style="border: 1px solid black; width: 40px; height: 40px; margin: 5px;"></div> <div style="border: 1px solid black; width: 40px; height: 40px; margin: 5px;"></div> <div style="border: 1px solid black; width: 40px; height: 40px; margin: 5px;"></div> </div>										
Earlier than	Covered by: (2)	Contemporary with	PHYSICAL RELATIONSHIPS		Later than					
	Filled by:		Part of:	Covers:						
	Cut by:		Includes:	Fill of [1218]						
	Butted by:		Same as:	Cuts: Butts:						
INTERPRETATION AND DISCUSSION			Internal	External	Structural	Other				
<p>Single fill, no finds flint found</p> <p>The grave fill is a backfill. The fill also contained packing stones, dimensions above on the N + S side of the grave.</p>										
					Provisional date: Roman? dark age					
<div style="display: flex; align-items: center;"> <div style="border: 1px solid black; width: 20px; height: 20px; margin-right: 5px;"></div> <div>Special Finds (number and type)</div> </div>										
<div style="display: flex; align-items: center;"> <div style="border: 1px solid black; width: 20px; height: 20px; margin-right: 5px;"></div> <div>Environmental samples (number)</div> </div> <p>1254, 1255, 1256,</p>			<div style="display: flex; align-items: center;"> <div style="margin-right: 10px;">Finds</div> <div style="border: 1px solid black; flex-grow: 1; padding: 2px;">Specify anything not below</div> </div>							
			None <input checked="" type="checkbox"/>	Pot <input type="checkbox"/>	Bone <input type="checkbox"/>	Glass <input type="checkbox"/>	Metal <input type="checkbox"/>	Wood <input type="checkbox"/>	Leather <input type="checkbox"/>	Flint <input checked="" type="checkbox"/>

Sketch of Profile / Plan



Mid ex plan.



LEVELS		
OD top	OD bottom	OD others

Other Information

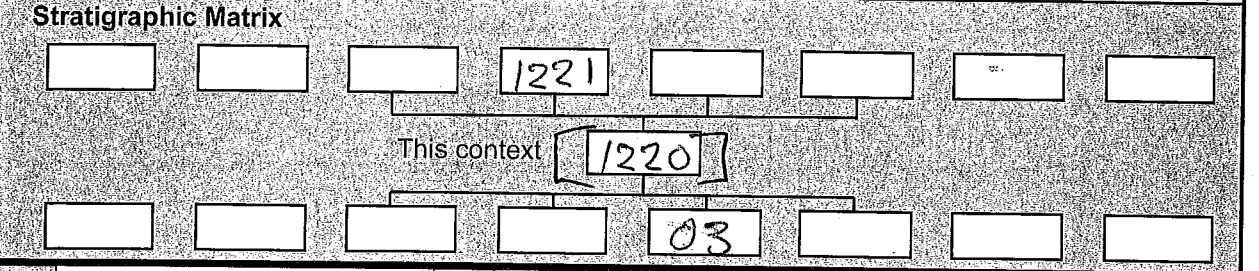
Site Book References	Photo (film and photo number) 100-8026 → 8027, 100-8047 → 8049
	Black and white:
	Colour:

Provisional period	Group	Initials and date 16/10/15 JA/MG
---------------------------	--------------	--------------------------------------------

CONTEXT RECORDING SHEET

SITE CODE: PBE15	Location:	Grid Ref:	Type: 1220	Context No. CUT		
DEPOSIT: 1. Colour 2. Composition/Particle size 3. Compaction 4. Inclusions 5. Horizon clarity 6. Contamination risk 7. Methods and conditions 8. Other comments	1. Oblong truncated at South and east ends 2. n/a 3. only small lengths at north - break sharp steep slope. 4. irregular 5. East - west			CUT: 1. Shape in plan 2. Corners 3. Sides 4. Base 5. Orientation 6. Other comments Draw profile overleaf		

Plan No: GPS	Section No: 302 303	Lgth: 1.73m	Width: 0.68m	Thickness/Depth: 0.30m
------------------------	-----------------------------------	-----------------------	------------------------	----------------------------------



Earlier	Covered by:	Contemporary	Physical relationships	Later than	Covers:
	Filled by: (1221)		Feature Label:		Fill of:
	Cut by: 		Includes:		Cuts: [1222] [1197]
	Butted by:		Same as:		Butts:

Interpretation and discussion:

	Internal	External <input checked="" type="checkbox"/>	Structural	Other
--	----------	----------------------------------------------	------------	-------

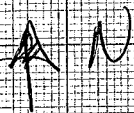
Cut of E - W aligned grave - cuts by grave [1197] and grave to its south [1221]. In plan it looked like a grave cut by [1222] ([1223]) but when [1222] was excavated, this cut [1220] looked more like an animal burrow or tree rooting than a grave.

Provisional date: _____


Registered Artefacts: none	Finds: Glass Prob. modern Specify anything not below
Environmental Samples: 1260 1261 1262	None <input type="checkbox"/> Pot <input type="checkbox"/> Bone <input type="checkbox"/> CBM <input type="checkbox"/> Flint <input checked="" type="checkbox"/> Metal <input type="checkbox"/> Glass <input checked="" type="checkbox"/> Wood <input type="checkbox"/>
Completed by: NK	Date: 14/10/15 Checked by: _____ Date: _____

Cotswold Archaeology

Sketch of Profile/Plan



truncated



Levels

OD Highest:

OD Lowest:

OD Others

Other Information

Section



Site Book References

Photo (film and photo number)

Digital: looking N 100-8050

Black and White: looking E 100-8051

Colour:

Checked interpretation:

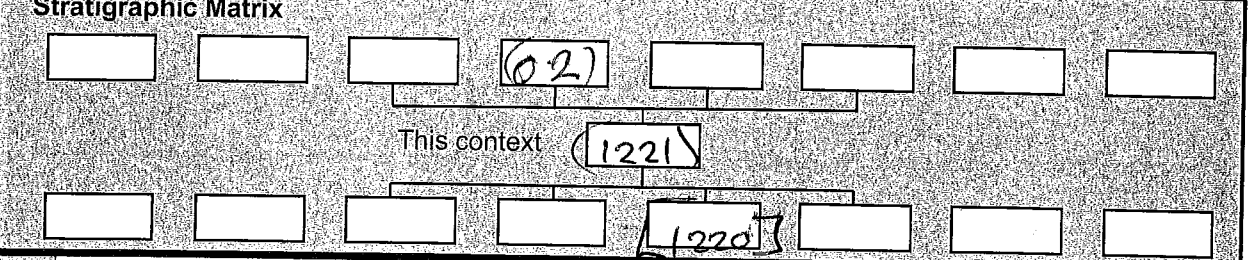
Basic Interpretation:

Basic Process:

CONTEXT RECORDING SHEET

SITE CODE: PBE15	Location:	Grid Ref:	Type: Fill	Context No. (1221)
DEPOSIT: 1. Colour 2. Composition/Particle size 3. Compaction 4. Inclusions 5. Horizon clarity 6. Contamination risk 7. Methods and conditions 8. Other comments	1. mid reddish orange 2. silty sand 3. friable 4. <1% sandstone 5. poor 6. high - cut by neighbouring graves 7. trowel dry			CUT: 1. Shape in plan 2. Corners 3. Sides 4. Base 5. Orientation 6. Other comments Draw profile overleaf

Plan No: GPS	Section No: 302 303	Lgth: 1.73m	Width: 0.68m	Thickness/ Depth: 0.30m
------------------------	-----------------------------------	-----------------------	------------------------	--------------------------------------

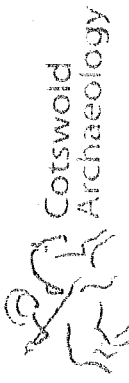


Earlier	Covered by: (02)	Contemporary	Physical relationships	Later than	Covers: —
	Filled by:		Feature Label:		Fill of: [1220]
	Cut by: graves [1197]		Includes:		Cuts:
	Butted by:		Same as:		Butts:

Interpretation and discussion:

	Internal	External	Structural	Other
fill of grave [1220], it looks more like a tree rooting or animal burrowing on excavation of [1222]				
Finds: Piece of green glass - poss. modern but bagged as not sure.				


Provisional date:	Finds
Registered Artefacts: none	Specify anything not below
Environmental Samples: 1260 1261 1262	<input type="checkbox"/> None <input type="checkbox"/> Pot <input type="checkbox"/> Bone <input type="checkbox"/> CBM <input checked="" type="checkbox"/> Flint <input type="checkbox"/> Metal <input type="checkbox"/> Glass <input type="checkbox"/> Wood
Completed by: NK	Date: 14-10-15 Checked by: _____ Date: _____



Context No. (122)

Sketch of Profile/Plan

See sheet [1220]



Levels

OD Highest:	OD Lowest:	OD Others
-------------	------------	-----------

Other Information

Site Book References	Photo (film and photo number) Digital: 100 - 8050 looking N 100 - 8051 looking E Black and White: Colour:
----------------------	-----------------------------------------------------------------------------------------------------------------------

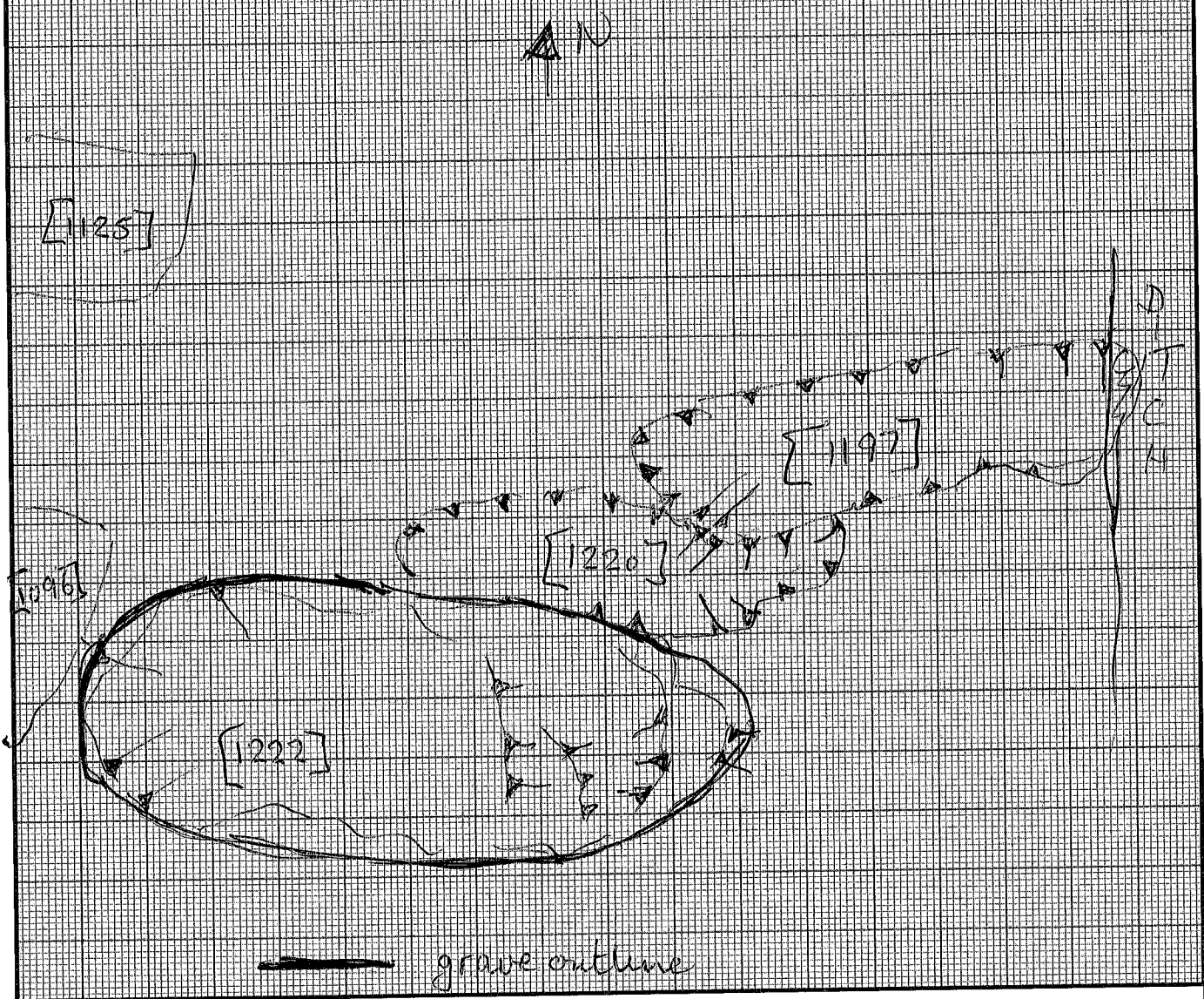
Checked interpretation:	Basic Interpretation:	Basic Process:
-------------------------	-----------------------	----------------

CONTEXT RECORDING SHEET

SITE CODE: PBEIS	Location: 2	Grid Ref:	Type: CUT	Context No. [1222]																
DEPOSIT: 1. Colour 2. Composition/Particle size 3. Compaction 4. Inclusions 5. Horizon clarity 6. Contamination risk 7. Methods and conditions 8. Other comments		1. roughly oval - 2. n/a 3. at W+5 imperceptible cut and very gentle slope at E - cut by [1220] at east sharp break and steep sides 4. irregular - flatish and shallow from west end to near east end, East end deep slope and sharp break 5. east-west 6. trowel dry			CUT: 1. Shape in plan 2. Corners 3. Sides 4. Base 5. Orientation 6. Other comments Draw profile overleaf															
Plan No: GRS	Section No: 311 312	Lgth: 1.98m	Width: 0.78	Thickness/Depth: 0.10m																
Stratigraphic Matrix <div style="display: flex; justify-content: space-around; align-items: center;"> <div style="border: 1px solid black; width: 40px; height: 20px; margin: 5px;"></div> <div style="border: 1px solid black; width: 40px; height: 20px; margin: 5px;"></div> <div style="border: 1px solid black; width: 40px; height: 20px; margin: 5px; text-align: center;">(1223)</div> <div style="border: 1px solid black; width: 40px; height: 20px; margin: 5px;"></div> <div style="border: 1px solid black; width: 40px; height: 20px; margin: 5px;"></div> <div style="border: 1px solid black; width: 40px; height: 20px; margin: 5px;"></div> <div style="border: 1px solid black; width: 40px; height: 20px; margin: 5px;"></div> </div> <p style="text-align: center;">This context [1222]</p> <div style="display: flex; justify-content: space-around; align-items: center;"> <div style="border: 1px solid black; width: 40px; height: 20px; margin: 5px;"></div> <div style="border: 1px solid black; width: 40px; height: 20px; margin: 5px;"></div> <div style="border: 1px solid black; width: 40px; height: 20px; margin: 5px;"></div> <div style="border: 1px solid black; width: 40px; height: 20px; margin: 5px; text-align: center;">(03)</div> <div style="border: 1px solid black; width: 40px; height: 20px; margin: 5px;"></div> <div style="border: 1px solid black; width: 40px; height: 20px; margin: 5px;"></div> <div style="border: 1px solid black; width: 40px; height: 20px; margin: 5px;"></div> </div>																				
Covered by: Filled by: Cut by: [1220] - prob. roots or animal burrow Butted by: -	Earlier Contemporary	Physical relationships Feature Label: Includes: Same as:	Later than	Covers: Fill of: Cuts: Butts:																
Interpretation and discussion:																				
<table border="1" style="width: 100%; border-collapse: collapse;"> <tr> <td style="width: 50%;">Internal</td> <td style="width: 10%;"><input checked="" type="checkbox"/></td> <td style="width: 15%;">External</td> <td style="width: 10%;"><input checked="" type="checkbox"/></td> <td style="width: 10%;">Structural</td> <td style="width: 10%;"><input type="checkbox"/></td> <td style="width: 10%;">Other</td> <td style="width: 10%;"><input type="checkbox"/></td> </tr> </table>					Internal	<input checked="" type="checkbox"/>	External	<input checked="" type="checkbox"/>	Structural	<input type="checkbox"/>	Other	<input type="checkbox"/>								
Internal	<input checked="" type="checkbox"/>	External	<input checked="" type="checkbox"/>	Structural	<input type="checkbox"/>	Other	<input type="checkbox"/>													
Grave cut that looked more convincing pre-excavation. The west 2/3 is shallow and grave shaped, but the east 1/3 looks like it has been disturbed top, and the NE edge is cut by [1220] which looked like a grave, but an excavation looks more like a root run or animal burrowing																				
Provisional date:																				
Registered Artefacts: none			Find: possible bone/poor burnt clay Specify anything not below:																	
Environmental Samples: 1269 1270 1271			<table border="1" style="width: 100%; border-collapse: collapse;"> <tr> <td>None</td> <td>Pot</td> <td>Bone</td> <td>CBM</td> <td>Flint</td> <td>Metal</td> <td>Glass</td> <td>Wood</td> </tr> <tr> <td><input type="checkbox"/></td> <td><input type="checkbox"/></td> <td><input checked="" type="checkbox"/></td> <td><input type="checkbox"/></td> <td><input checked="" type="checkbox"/></td> <td><input type="checkbox"/></td> <td><input type="checkbox"/></td> <td><input type="checkbox"/></td> </tr> </table>		None	Pot	Bone	CBM	Flint	Metal	Glass	Wood	<input type="checkbox"/>	<input type="checkbox"/>	<input checked="" type="checkbox"/>	<input type="checkbox"/>	<input checked="" type="checkbox"/>	<input type="checkbox"/>	<input type="checkbox"/>	<input type="checkbox"/>
None	Pot	Bone	CBM	Flint	Metal	Glass	Wood													
<input type="checkbox"/>	<input type="checkbox"/>	<input checked="" type="checkbox"/>	<input type="checkbox"/>	<input checked="" type="checkbox"/>	<input type="checkbox"/>	<input type="checkbox"/>	<input type="checkbox"/>													
Completed by: Nk		Date: 16-10-15		Checked by:		Date:														



Sketch of Profile/Plan



Levels

OD Highest:

OD Lowest:

OD Others

Other Information

Site Book References

Photo (film and photo number)

looking N - 100-8074

Digital:

looking W - 100-8075

Black and White:

Colour:

Checked interpretation:

Basic Interpretation:

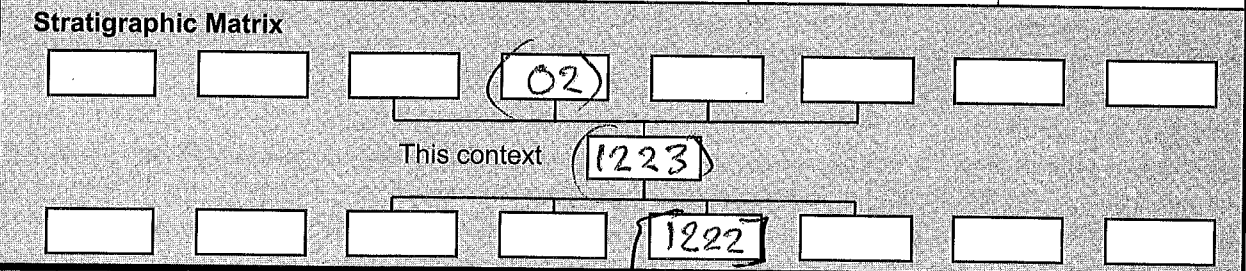
Basic Process:

CONTEXT RECORDING SHEET

SITE CODE: PBEIS	Location: 2	Grid Ref:	Type: 77	Context No. (1223)
----------------------------	--------------------	-----------	-----------------	------------------------------

DEPOSIT:	1. mid reddish orange 2. silty sand 3. friable 4. <1% sandstones 5. poor 6. high - cut by rooting/burrowing. 7. trowel dry	CUT:
1. Colour		1. Shape in plan
2. Composition/Particle size		2. Corners
3. Compaction		3. Sides
4. Inclusions		4. Base
5. Horizon clarity		5. Orientation
6. Contamination risk		6. Other comments
7. Methods and conditions		Draw profile overleaf
8. Other comments		

Plan No: GPS	Section No: 311 312	Lgth: 1.98m	Width: 0.78m	Thickness/Depth: 0.10m
---------------------	--------------------------------------	--------------------	---------------------	-------------------------------



Earlier	Covered by: (02)	Contemporary	Physical relationships	Later than	Covers: -
	Filled by: -		Feature Label:		Fill of: [1222]
	Cut by: [1220] (1221)		Includes:		Cuts: -
	Butted by: -		Same as:		Butts: -

Interpretation and discussion:

	Internal	External <input checked="" type="checkbox"/>	Structural	Other
--	----------	----------------------------------------------	------------	-------

Fill of mainly shallow grave [1222], East end is deeper and was probably disturbed by roots/burrowing of [1220] [1221]

Burnt clay - or maybe stone-bagged for aspect to check
 Bone - possibly animal
 Had been animal bones on top of this grave and one animal foot bone in topsoil.

Provisional date:

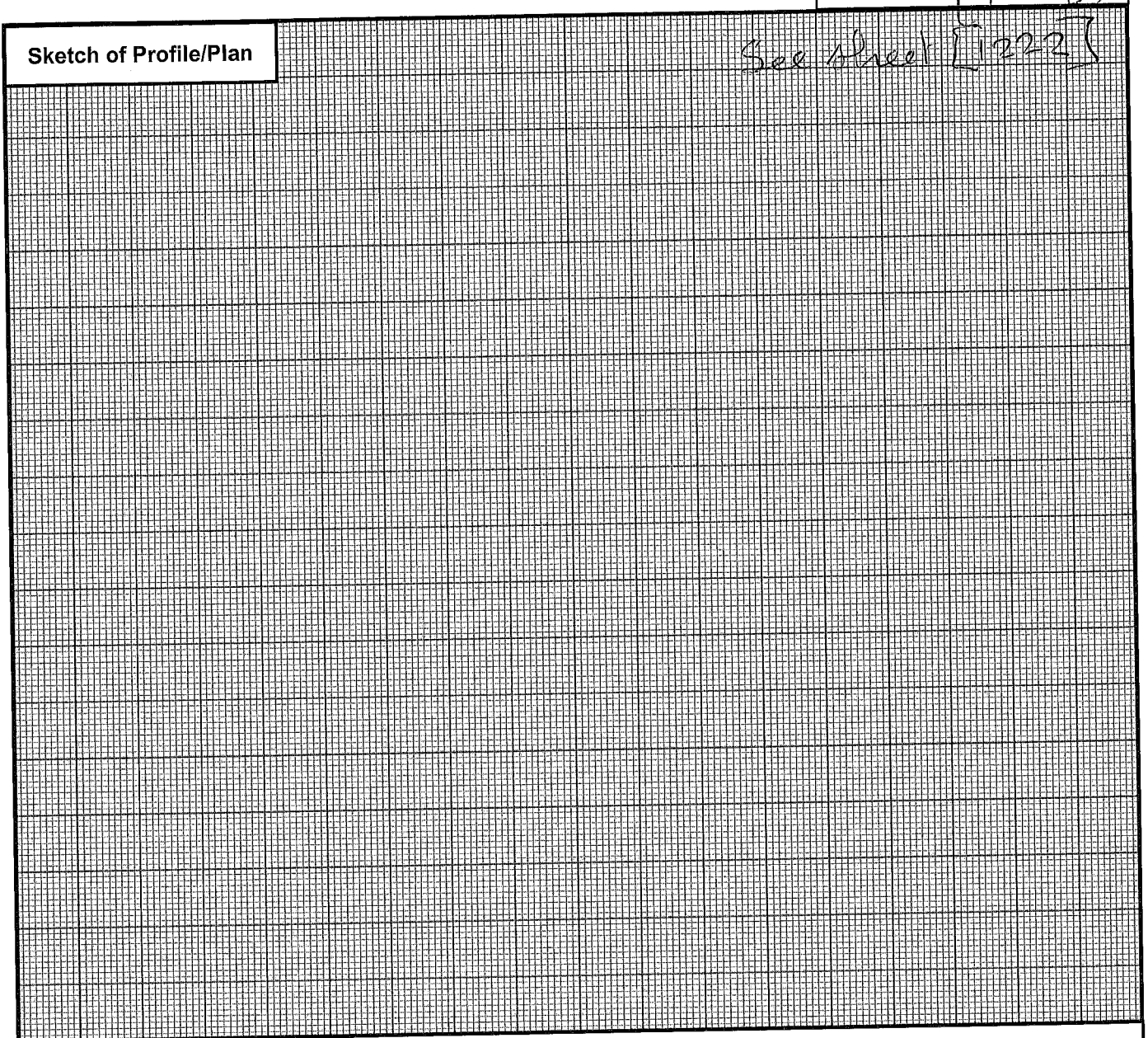
Registered Artefacts: none	Finds Burnt clay Specify anything not below
Environmental Samples: 1269 1270 1271	None <input type="checkbox"/> Pot <input type="checkbox"/> Bone <input checked="" type="checkbox"/> CBM <input type="checkbox"/> Flint <input checked="" type="checkbox"/> Metal <input type="checkbox"/> Glass <input type="checkbox"/> Wood <input type="checkbox"/>
Completed by: NK	Date: 16-10-15
Checked by:	Date:



Context No. (1223)

Sketch of Profile/Plan

See sheet [1222]



Levels

OD Highest:

OD Lowest:

OD Others

Other Information

Site Book References

Photo (film and photo number)

Digital: 100-8074

100-8075

Black and White:

Colour:

Checked interpretation:

Basic Interpretation:

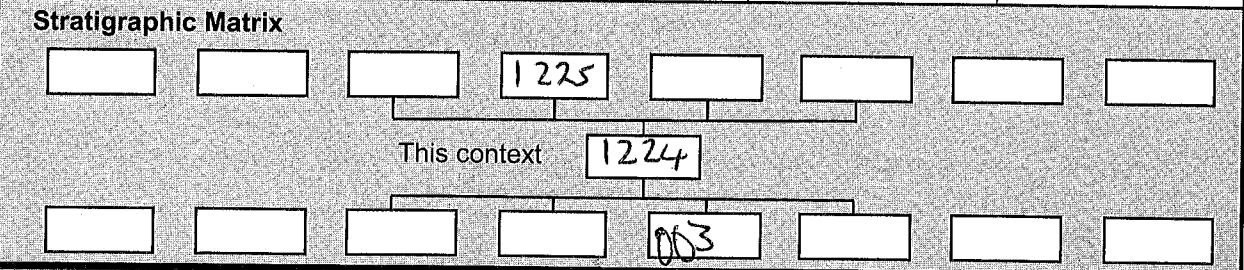
Basic Process:

CONTEXT RECORDING SHEET

SITE CODE: PBE15	Location: Areal	Grid Ref: /	Type: Cut
			Context No. 1224

DEPOSIT: 1. Colour 2. Composition/Particle size 3. Compaction 4. Inclusions 5. Horizon clarity 6. Contamination risk 7. Methods and conditions 8. Other comments	Sub rectangular in plan Rounded corners steep, almost vertical Flat irregular E-W aligned Hand excavated weather dry Sunny, cold	CUT: 1. Shape in plan 2. Corners 3. Sides 4. Base 5. Orientation 6. Other comments Draw profile overleaf
-------------------------------------------------------------------------------------------------------------------------------------------------------------------------------------------------	---------------------------------------------------------------------------------------------------------------------------------------------------------------------------------------------------------	---------------------------------------------------------------------------------------------------------------------------------------------

Plan No: GPS	Section No: 296 297	Lgth: 1.97m	Width: 0.65m	Thickness/Depth: 0.38m
---------------------	--------------------------------------	--------------------	---------------------	-------------------------------



Earlier	Covered by: 1225	Contemporary	Physical relationships	Later than	Covers:
	Filled by: 1225		Feature Label:		Fill of:
	Cut by:		Includes:		Cuts: 003
	Butted by:		Same as:		Butts:

Interpretation and discussion:	Internal	External	Structural	Other
Cut for grave aligned E-W, one fill, no finds				

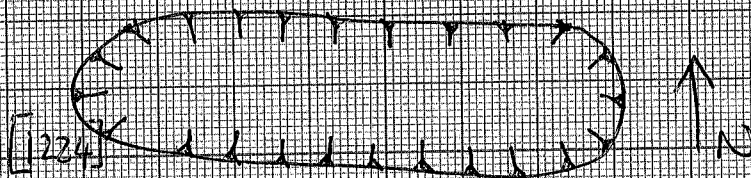
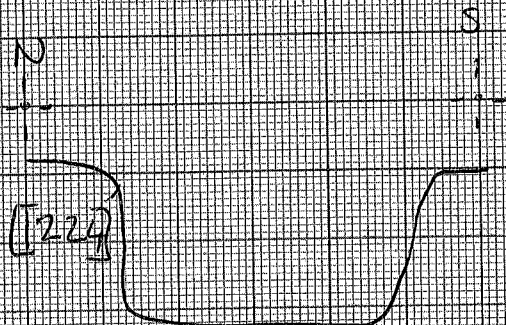
Provisional date: **Undated**

Registered Artefacts:	Finds Specify anything not below None <input checked="" type="checkbox"/> Pot <input type="checkbox"/> Bone <input type="checkbox"/> CBM <input type="checkbox"/> Flint <input type="checkbox"/> Metal <input type="checkbox"/> Glass <input type="checkbox"/> Wood <input type="checkbox"/>
Environmental Samples:	

Completed by: JM	Date: 14/10/15	Checked by:	Date:
-------------------------	-----------------------	-------------	-------



Sketch of Profile/Plan



Levels

OD Highest:

OD Lowest:

OD Others

Other Information

Site Book References

Photo (film and photo number)

Digital: 100 - 8043 - 8046

Black and White:

Colour:

Checked interpretation:

Basic Interpretation:

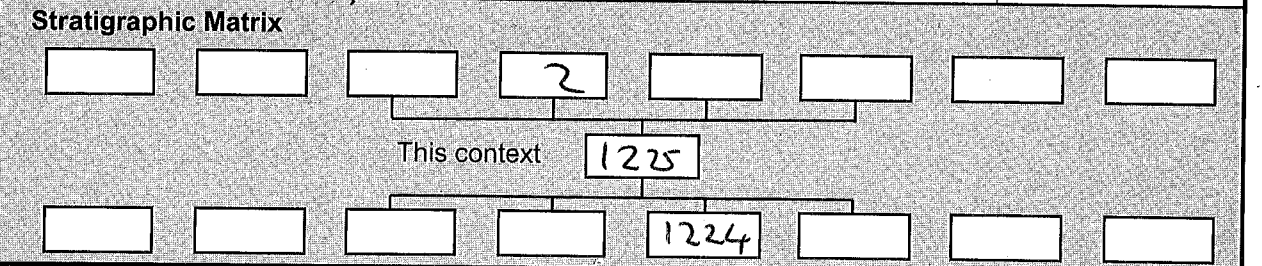
Basic Process:

CONTEXT RECORDING SHEET

SITE CODE: PBE 15	Location: Area 1	Grid Ref: /	Type: Fill	Context No. 1225
----------------------	---------------------	----------------	---------------	---------------------

DEPOSIT: 1. Colour: Reddish brown 2. Composition/Particle size: Silty sand 3. Compaction: Loosely compacted 4. Inclusions: Very rare sandstone fragments 5. Horizon clarity: Poor clarity 6. Contamination risk: / 7. Methods and conditions: Hand excavated weather dry sunny and cold 8. Other comments:	CUT: 1. Shape in plan 2. Corners 3. Sides 4. Base 5. Orientation 6. Other comments Draw profile overleaf
-------------------------------------------------------------------------------------------------------------------------------------------------------------------------------------------------------------------------------------------------------------------------------------------------------------------------------------------	--------------------------------------------------------------------------------------------------------------------------------------

Plan No: GPS	Section No: 296, 297	Lgth: 1.97	Width: 0.65	Thickness/Depth: 0.38m
--------------	----------------------	------------	-------------	------------------------




Earlier	Covered by: 2	Contemporary	Physical relationships	Later than	Covers: 1224
	Filled by:		Feature Label:		Fill of: 1224
	Cut by:		Includes:		Cuts:
	Butted by:		Same as:		Butts:

Interpretation and discussion:	Internal	External	Structural	Other
Fill of grave [1224], no finds, sampled				

Provisional date: Undated	Registered Artefacts:
Environmental Samples: 1266 → 1268	Find Specify anything not below None <input checked="" type="checkbox"/> Pot <input type="checkbox"/> Bone <input type="checkbox"/> CBM <input type="checkbox"/> Flint <input type="checkbox"/> Metal <input type="checkbox"/> Glass <input type="checkbox"/> Wood <input type="checkbox"/>
Completed by: JM	Date: 14/10/15
Checked by:	Date:

Context No. 1225

Sketch of Profile/Plan



Levels

OD Highest:

OD Lowest:

OD Others

Other Information

Site Book References

Photo (film and photo number)

Digital: 100 - 8043 - 8046

Black and White:

Colour:

Checked interpretation:

Basic Interpretation:

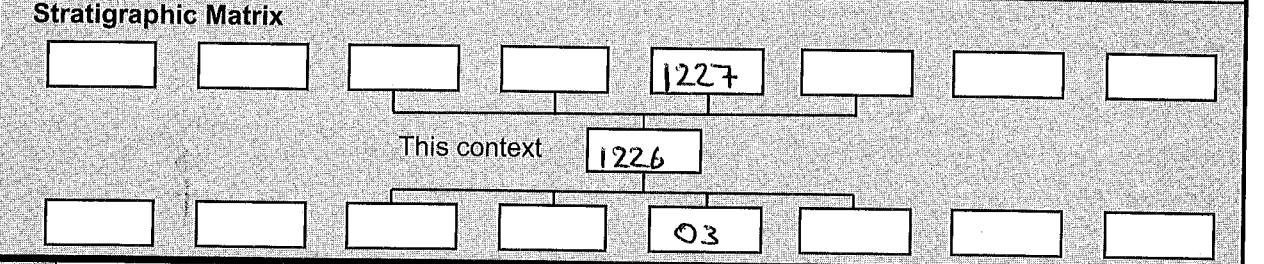
Basic Process:

CONTEXT RECORDING SHEET

SITE CODE: PBE 15	Location: Area 1	Grid Ref: -	Type: CUT	Context No. 1226
-----------------------------	----------------------------	-----------------------	---------------------	----------------------------

DÉPOSIT:	1. Rectangular 2. 90° 3. Vertical 4. Flat - slightly irregular 5. West - East	CUT:
1. Colour		1. Shape in plan
2. Composition/Particle size		2. Corners
3. Compaction		3. Sides
4. Inclusions		4. Base
5. Horizon clarity		5. Orientation
6. Contamination risk		6. Other comments
7. Methods and conditions		Draw profile overleaf
8. Other comments		

Plan No: GPS	Section No: 305 + 306	Lgth: 2.1m	Width: 0.58m	Thickness/Depth: 0.12m
--------------	-----------------------	------------	--------------	------------------------



Earlier	Covered by: -	Contemporary	Physical relationships	Later than	Covers: -
	Filled by: (1227)		Feature Label: -		Fill of: -
	Cut by: -		Includes: -		Cuts: (03)
	Butted by: -		Same as: -		Butts: -

Interpretation and discussion:	Internal	External	Structural	Other
---------------------------------------	----------	----------	------------	-------

Cut of probable grave.

The eastern edge appears to have been truncated by an animal burrow.

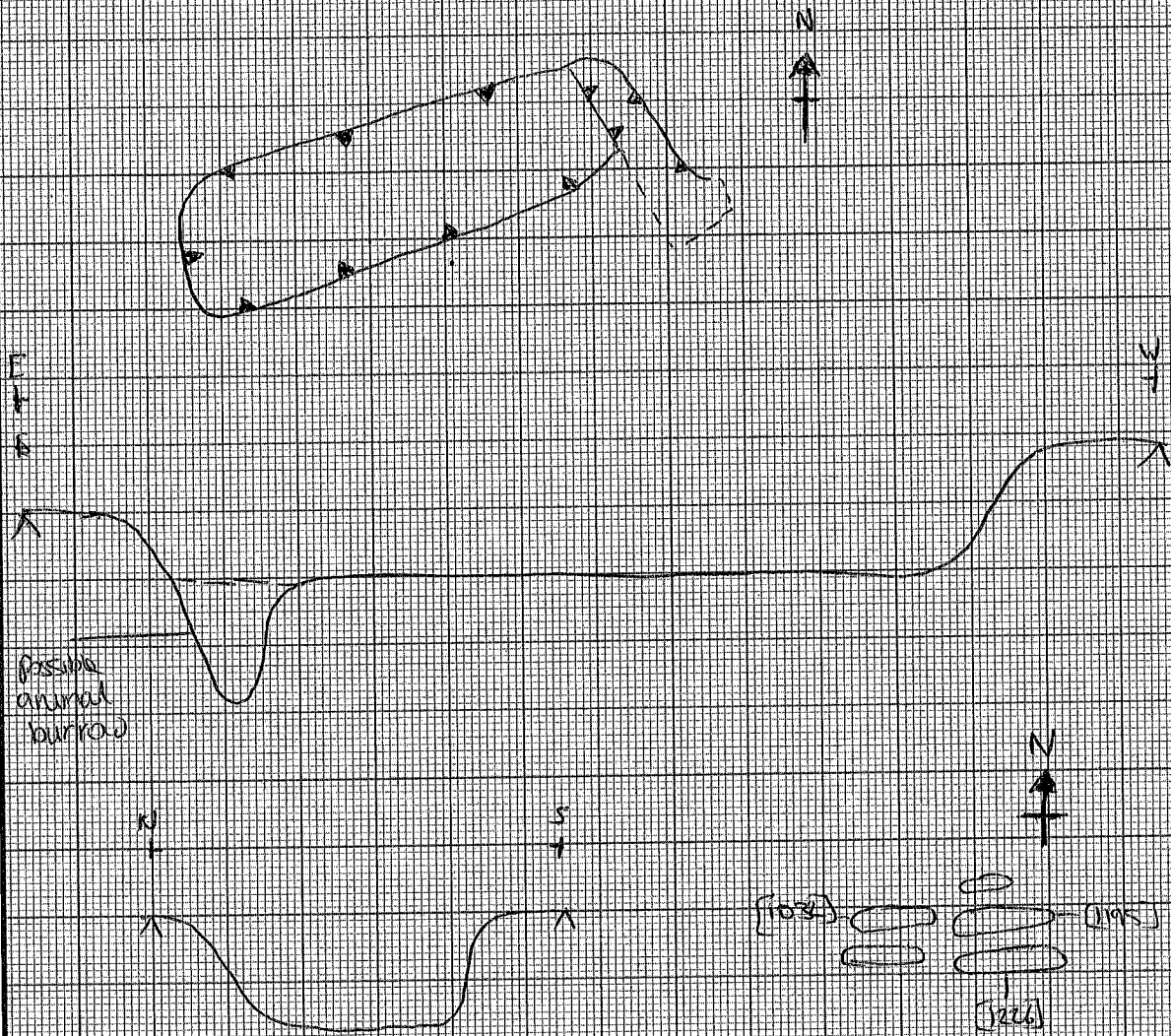
Provisional date: Early Christian / Medieval	
----------------------------------------------	--

Registered Artefacts: -	Finds Specify anything not below: <input type="text"/>
Environmental Samples: -	None <input checked="" type="checkbox"/> Pot <input type="checkbox"/> Bone <input type="checkbox"/> CBM <input type="checkbox"/> Flint <input type="checkbox"/> Metal <input type="checkbox"/> Glass <input type="checkbox"/> Wood <input type="checkbox"/>

Completed by: LW	Date: 14.10.15	Checked by:	Date:
------------------	----------------	-------------	-------



Sketch of Profile/Plan



Levels

OD Highest:

OD Lowest:

OD Others

Other Information

Site Book References

Photo (film and photo number)

Digital: 100 - 8052 → 100 - 8054

Black and White:

Colour:

Checked interpretation:

Basic Interpretation:

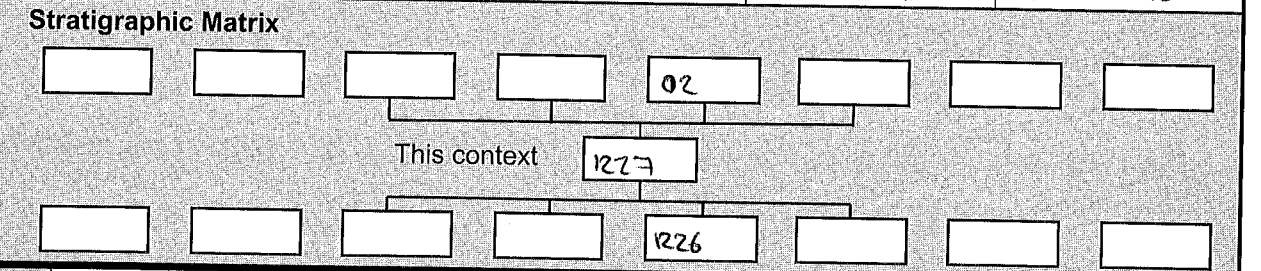
Basic Process:

CONTEXT RECORDING SHEET

SITE CODE: PBEJS	Location: Area 1	Grid Ref: -	Type: Fill	Context No. 1227
----------------------------	----------------------------	-----------------------	----------------------	----------------------------

DEPOSIT:	1. Dark reddish brown	CUT:
1. Colour	2. Sandy silt	1. Shape in plan
2. Composition/Particle size	3. Loose	2. Corners
3. Compaction	4. -	3. Sides
4. Inclusions	5. Clear	4. Base
5. Horizon clarity	6. Moderate	5. Orientation
6. Contamination risk	7. Trowel excavated - dry conditions	6. Other comments
7. Methods and conditions		Draw profile overleaf
8. Other comments		

Plan No: GPS	Section No: 305+306	Lgth: 2.1m	Width: 0.58m	Thickness/ Depth: 0.2m
-----------------	------------------------	---------------	-----------------	------------------------------



Earlier	Covered by: (02)	Contemporary	Physical relationships		Later than	Covers:
	Filled by:		Feature Label:	Fill of:		
	Cut by:		Includes:	Cuts:		
	Butted by:		Same as:	Butts:		

Interpretation and discussion:					Internal	External	Structural	Other
Soil fill of grave cut [1226]								
Cut at Eastern end by a possible animal burrow								

Provisional date: Early Christian / Medieval?

Registered Artefacts:	Finds
Environmental Samples: 1263 → 1265	Specify anything not below
	<input checked="" type="checkbox"/> None <input type="checkbox"/> Pot <input type="checkbox"/> Bone <input type="checkbox"/> CBM <input type="checkbox"/> Flint <input type="checkbox"/> Metal <input type="checkbox"/> Glass <input type="checkbox"/> W

Completed by: LW	Date: 15.10.15	Checked by:	Date:
------------------	----------------	-------------	-------



Context No.

1227

Sketch of Profile/Plan

See context sheet [1226] for profile

Levels

OD Highest:

OD Lowest:

OD Others

Other Information

Site Book References

Photo (film and photo number)

Digital: 100-8052 → 100-8054

Black and White:

Colour:

Checked interpretation:

Basic Interpretation:

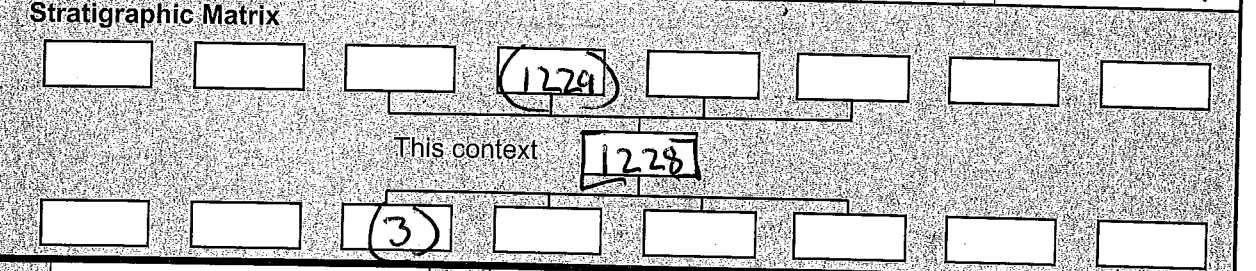
Basic Process:

CONTEXT RECORDING SHEET

SITE CODE: PBE 15	Location:	Grid Ref:	Type: cut	Context No. 1228
-----------------------------	-----------	-----------	---------------------	----------------------------

DEPOSIT: 1. Colour 2. Composition/Particle size 3. Compaction 4. Inclusions 5. Horizon clarity 6. Contamination risk 7. Methods and conditions 8. Other comments 	1. Sub rectangular 2. Rounded 3. Concave, gentle slope 33° 4. Broadly flat but uneven 5. W → E 6. Truncated and root disturbed. Possible groyse.	CUT: 1. Shape in plan 2. Corners 3. Sides 4. Base 5. Orientation 6. Other comments Draw profile overleaf
------------------------------------------------------------------------------------------------------------------------------------------------------------------------------------------------------------------------------------------------------------------------------------------------------------------------------------------------------------------------	-----------------------------------------------------------------------------------------------------------------------------------------------------------------------------------------------------------	--------------------------------------------------------------------------------------------------------------------------------------

Plan No: G.P.S	Section No: 307 308	Lgth: 1.79m	Width: 0.65m	Thickness/Depth: 0.10m
-----------------------	--------------------------------	--------------------	---------------------	-------------------------------



Earlier	Covered by:	Contemporary	Physical relationships	Later than	Covers:
	Filled by: (1229)		Feature Label:		Fill of:
	Cut by:		Includes:		Cuts: (3)
	Butted by:		Same as:		Butts:

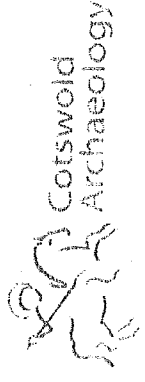
Interpretation and discussion:	Internal	External	Structural	Other
--------------------------------	----------	----------	------------	-------

Probable groyse cut. The groyse is very shallow and has been truncated by root disturbance on the south side and towards the east end. The roots are probably associated with the nearby post road ditch and perhaps indicate where the bank was for the ditch. The west (head end) of the groyse is quite a curving sub oval as opposed to rectangular. This groyse is perfectly aligned W → E with magnetic north.

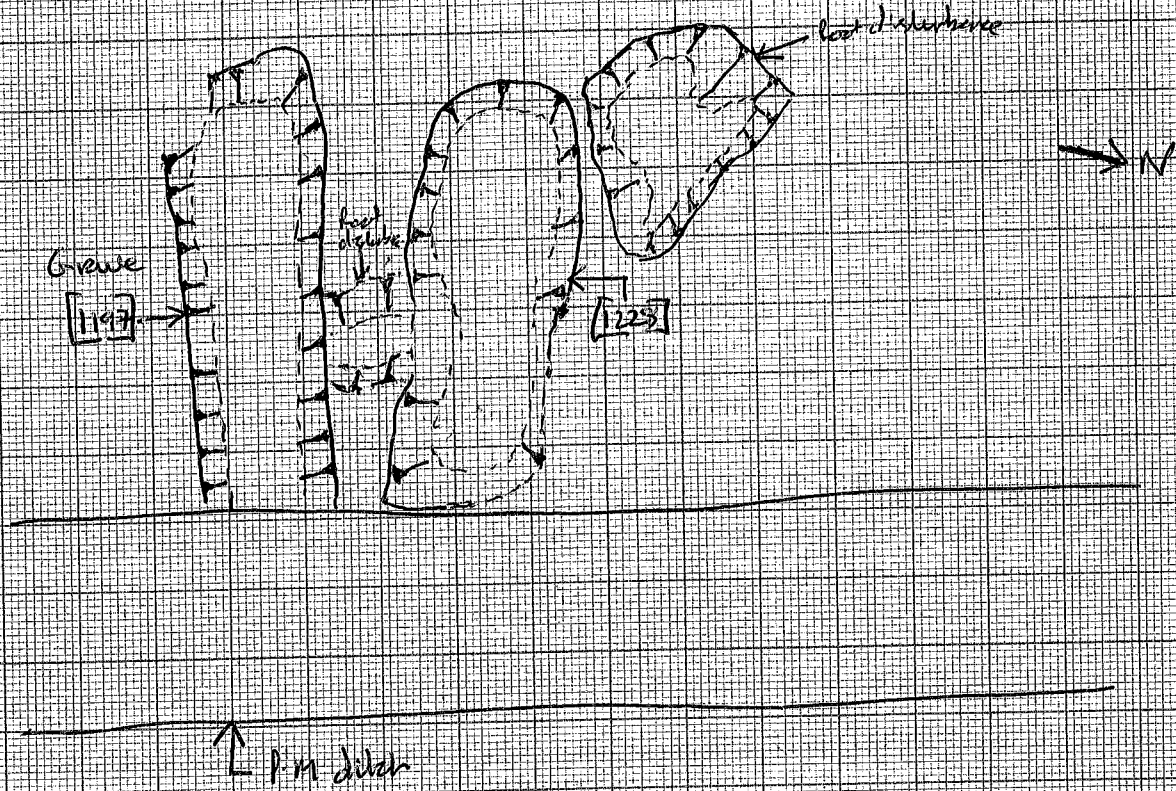
Provisional date: **Roman? Dark age**

Registered Artefacts:	Finds
Environmental Samples:	Specify anything not below
	None <input type="checkbox"/> Pot <input type="checkbox"/> Bone <input type="checkbox"/> CBM <input type="checkbox"/> Flint <input type="checkbox"/> Metal <input type="checkbox"/> Glass <input type="checkbox"/> Wood <input type="checkbox"/>

Completed by: JVA	Date: 15/10/15	Checked by:	Date:
--------------------------	-----------------------	-------------	-------



Sketch of Profile/Plan



See (1229) for section/profiles

Levels

OD Highest:

OD Lowest:

OD Others

Other Information

Site Book References

Photo (film and photo number)

Digital: 100 - 8059 → 8060

Black and White:

Colour:

Checked Interpretation:

Basic Interpretation:

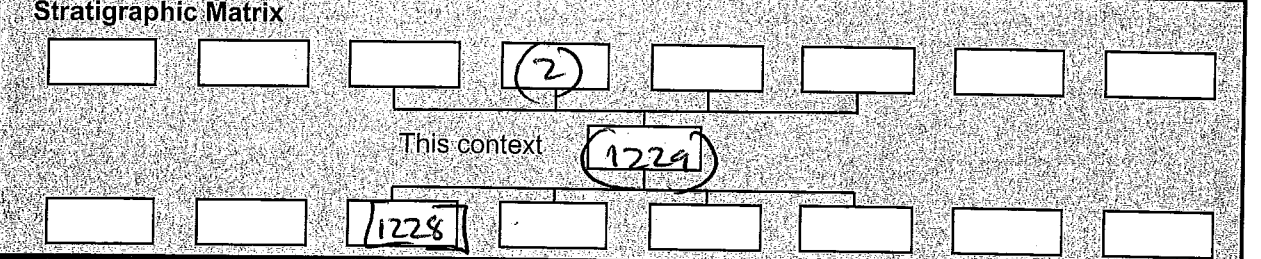
Basic Process:

CONTEXT RECORDING SHEET

SITE CODE: PBE15	Location:	Grid Ref:	Type: Fill	Context No. 1229
----------------------------	-----------	-----------	----------------------	----------------------------

DEPOSIT: 1. Colour 2. Composition/Particle size 3. Compaction 4. Inclusions 5. Horizon clarity 6. Contamination risk 7. Methods and conditions 8. Other comments	<p>1. Mid greyish brown</p> <p>2. Silty Sand 55% silt</p> <p>3. loose - friable</p> <p>4. Rare Subangular Sandstone inclusions ranging from 5mm x 25mm → grit 1% of silt - probably residual. Occasional red sand - redeposited</p> <p>5. Moderate → good</p> <p>6. Moderate - root disturbance</p> <p>7. Mottled and brown, overcast</p>	CUT: 1. Shape in plan 2. Corners 3. Sides 4. Base 5. Orientation 6. Other comments Draw profile overleaf
-------------------------------------------------------------------------------------------------------------------------------------------------------------------------------------------------	----------------------------------------------------------------------------------------------------------------------------------------------------------------------------------------------------------------------------------------------------------------------------------------------------------------------------------------------------------------------------------	--------------------------------------------------------------------------------------------------------------------------------------

Plan No: G.F.S	Section No: 307 308	Lgth: 1.79	Width: 0.65m	Thickness/ Depth: 0.10m
--------------------------	-----------------------------------	----------------------	------------------------	--------------------------------------



Earlier	Covered by: (2)	Contemporary	Physical relationships	Later than	Covers:
	Filled by:		Feature Label:		Fill of: [1228]
	Cut by:		Includes:		Cuts:
	Butted by:		Same as:		Butts:

Interpretation and discussion:	Internal	External	Structural	Other
---------------------------------------	----------	----------	------------	-------

Single fill c. loc of flint.


Single fill which is mixed with patches of redeposited red sand natural. The fill is consistent with being a grave backfill.

The general area around the grave [1228] + now by [1197] has been root disturbed. See [1228] for further info.

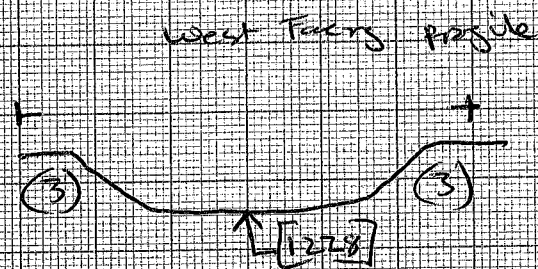

Provisional date: **Roman? dark age?**

Registered Artefacts: X	Finds																
Environmental Samples: 1272, 1273, 1274	Specify anything not below																
	<table style="width:100%; border: none;"> <tr> <td>None</td><td>Pot</td><td>Bone</td><td>CBM</td><td>Flint</td><td>Metal</td><td>Glass</td><td>Wood</td> </tr> <tr> <td><input type="checkbox"/></td><td><input type="checkbox"/></td><td><input type="checkbox"/></td><td><input type="checkbox"/></td><td><input checked="" type="checkbox"/></td><td><input type="checkbox"/></td><td><input type="checkbox"/></td><td><input type="checkbox"/></td> </tr> </table>	None	Pot	Bone	CBM	Flint	Metal	Glass	Wood	<input type="checkbox"/>	<input type="checkbox"/>	<input type="checkbox"/>	<input type="checkbox"/>	<input checked="" type="checkbox"/>	<input type="checkbox"/>	<input type="checkbox"/>	<input type="checkbox"/>
None	Pot	Bone	CBM	Flint	Metal	Glass	Wood										
<input type="checkbox"/>	<input type="checkbox"/>	<input type="checkbox"/>	<input type="checkbox"/>	<input checked="" type="checkbox"/>	<input type="checkbox"/>	<input type="checkbox"/>	<input type="checkbox"/>										

Completed by: J.A	Date: 15/10/15	Checked by:	Date:
--------------------------	-----------------------	-------------	-------



Sketch of Profile/Plan



Levels

OD Highest:	OD Lowest:	OD.Others
-------------	------------	-----------

Other Information

Site Book References

Photo (film and photo number)
 Digital: 100 - 8059 → 8060
~~Black and White:~~
~~Colour:~~

Checked interpretation:	Basic Interpretation:	Basic Process:
-------------------------	-----------------------	----------------

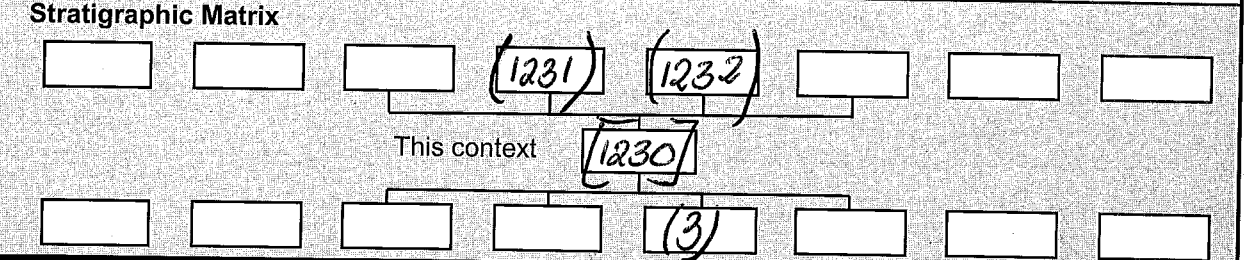
CONTEXT RECORDING SHEET

SITE CODE: PBE 15	Location: AREA 1	Grid Ref:	Type: CUT	Context No. [1230]
-----------------------------	----------------------------	-----------	---------------------	------------------------------

DEPOSIT: 1. Colour 2. Composition/Particle size 3. Compaction 4. Inclusions 5. Horizon clarity 6. Contamination risk 7. Methods and conditions 8. Other comments	CUT: 1. Shape in plan 2. Corners 3. Sides 4. Base 5. Orientation 6. Other comments Draw profile overleaf
-------------------------------------------------------------------------------------------------------------------------------------------------------------------------------------------------	--------------------------------------------------------------------------------------------------------------------------------------

1. SUBRECTANGULAR
2. ROUNDED
3. SHARP
4. FLAT
5. W-E
6.

Plan No: GPS	Section No: 316, 317	Lgth: 2.47	Width: 0.89	Thickness/Depth: 0.56
------------------------	--------------------------------	----------------------	-----------------------	---------------------------------



Earlier	Covered by:	Contemporary	Physical relationships	Later than	Covers:
	Filled by: (1231) (1232)		Feature Label:		Fill of:
	Cut by:		Includes:		Cuts: (3)
	Butted by:		Same as:		Butts:

Interpretation and discussion:	Internal	External	Structural	Other
---------------------------------------	----------	----------	------------	-------

SKELETON GRAVE CUT WITH POSSIBLE COFFIN.
(GRAVE CUT WITH EVIDENCE OF PACKING OF NATURAL STONE SLABS AROUND CORNERS OF BURIAL - see over)

Provisional date: LATE MEDIEVAL - POST MEDIEVAL

Registered Artefacts: RA 15	Finds															
Environmental Samples:	Specify anything not below															
	<table style="width: 100%; border: none;"> <tr> <td>None</td> <td>Pot</td> <td>Bone</td> <td>CBM</td> <td>Flint</td> <td>Metal</td> <td>Glass</td> <td>Wood</td> </tr> <tr> <td><input type="checkbox"/></td> <td><input type="checkbox"/></td> <td><input type="checkbox"/></td> <td><input type="checkbox"/></td> <td><input checked="" type="checkbox"/></td> <td><input checked="" type="checkbox"/></td> <td><input type="checkbox"/></td> <td><input type="checkbox"/></td> </tr> </table>	None	Pot	Bone	CBM	Flint	Metal	Glass	Wood	<input type="checkbox"/>	<input type="checkbox"/>	<input type="checkbox"/>	<input type="checkbox"/>	<input checked="" type="checkbox"/>	<input checked="" type="checkbox"/>	<input type="checkbox"/>
None	Pot	Bone	CBM	Flint	Metal	Glass	Wood									
<input type="checkbox"/>	<input type="checkbox"/>	<input type="checkbox"/>	<input type="checkbox"/>	<input checked="" type="checkbox"/>	<input checked="" type="checkbox"/>	<input type="checkbox"/>	<input type="checkbox"/>									

Completed by: S. PETRY	Date: 19/10/15	Checked by:	Date:
-------------------------------	-----------------------	-------------	-------



Sketch of Profile/Plan

Packing
1235

4N

PP1

P-PPG1

PP2

2 [1230]

PP1

PP2

1K [1230]

Levels

OD Highest:

OD Lowest:

OD Others

Other Information

Site Book References

Photo (film and photo number)

Digital: 100 8065-72

Black and White:

Colour:

Checked interpretation:

Basic Interpretation:

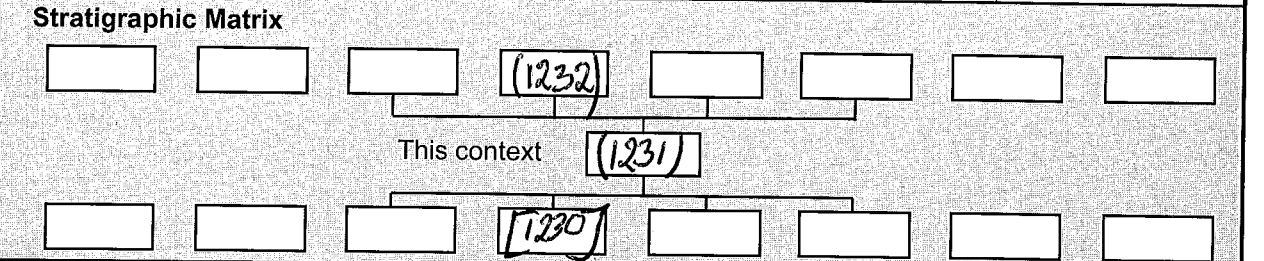
Basic Process:

CONTEXT RECORDING SHEET

SITE CODE: PBE 15	Location: AREA 1	Grid Ref:	Type: FILL	Context No. (1231)
-----------------------------	----------------------------	-----------	----------------------	------------------------------

DEPOSIT: 1. Colour: 1 DARK GREY 2. Composition/Particle size: 2. SILTY SAND 3. Compaction: 3 SOFT 4. Inclusions: 4 STONES > 10 cm SIZE, PEBBLES 5. Horizon clarity: 5 GOOD 6. Contamination risk: 6 MODERATE 7. Methods and conditions: 7 SHOVEL, TROWEL 8. Other comments:	CUT: 1. Shape in plan 2. Corners 3. Sides 4. Base 5. Orientation 6. Other comments Draw profile overleaf
----------------------------------------------------------------------------------------------------------------------------------------------------------------------------------------------------------------------------------------------------------------------------------------------------------------------------------------------------------------	--------------------------------------------------------------------------------------------------------------------------------------

Plan No: GPS 315	Section No: 316, 317	Lgth: 1.92 m	Width: 0.51 m	Thickness/Depth: 0.56 m
-------------------------	-----------------------------	---------------------	----------------------	--------------------------------



Earlier	Covered by: (1232)	Contemporary	Physical relationships	Later than	Covers:
	Filled by:		Feature Label:		Fill of: [1230]
	Cut by:		Includes:		Cuts:
	Butted by:		Same as:		Butts:

Interpretation and discussion:	Internal	External	Structural	Other
---------------------------------------	----------	----------	------------	-------

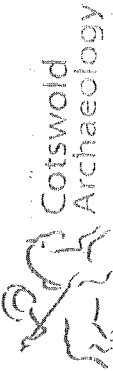
FILL OF POSSIBLE COFFIN IN GRAVE [1230]. FILL (1231) WAS CREATED AS RESULT OF HUMAN ACTIVITY, THIS FILL WAS BACKFILL IN TO THE GRAVE

Central
GRAVE FILL WHICH INCLUDES SLABS PLACED / POSITIONED AROUND PROBABLE COFFIN - MORE SILTY THAN REDEPOSITED NATURAL GRAVE PACKING 1232

Provisional date: LATE MEDIEVAL / POST MEDIEVAL	
--------------------------------------------------------	--

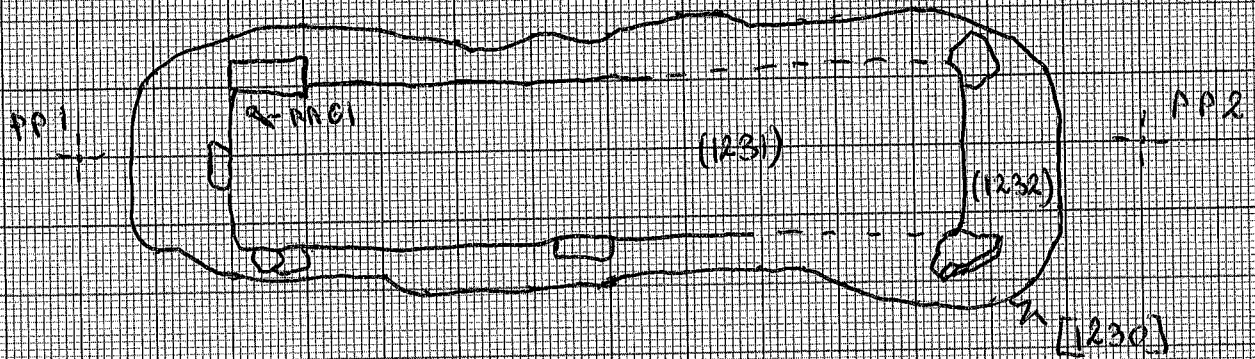
Registered Artefacts: RA 61	Finds: Specify anything not below COFFIN NAIL None <input type="checkbox"/> Pot <input type="checkbox"/> Bone <input type="checkbox"/> CBM <input type="checkbox"/> Flint <input checked="" type="checkbox"/> Metal <input checked="" type="checkbox"/> Glass <input type="checkbox"/> Wood <input type="checkbox"/>
Environmental Samples:	

Completed by: S. PETRYKOWSKI	Date: 19/10/15	Checked by:	Date:
-------------------------------------	-----------------------	-------------	-------



Context No. (1231)

Sketch of Profile/Plan



Levels

OD Highest:

OD Lowest:

OD Others

Other Information

Site Book References

Photo (film and photo number)

Digital:

100' 8065-72

Black and White:

Colour:

Checked interpretation:

Basic Interpretation:

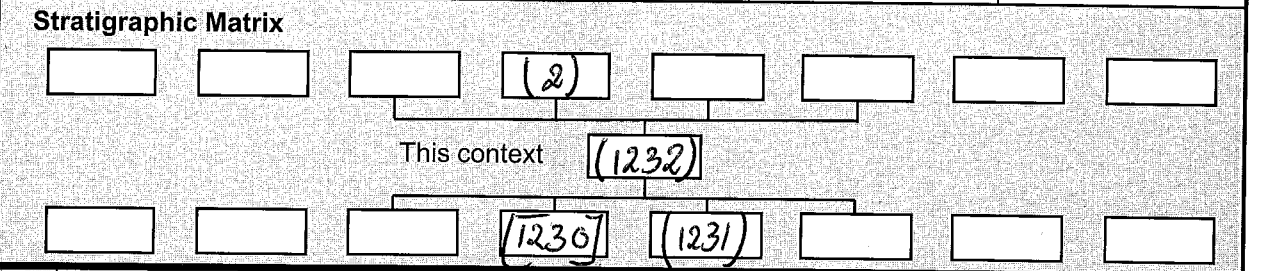
Basic Process:

CONTEXT RECORDING SHEET

SITE CODE: PB E 15	Location: AREA 1	Grid Ref:	Type: FILL	Context No. (1232)
------------------------------	----------------------------	-----------	----------------------	------------------------------

DEPOSIT: 1. Colour: 1. GREYISH RED 2. Composition/Particle size: 2. SAND 3. Compaction: 3. MODERATE 4. Inclusions: 4. SAND STONES - 1% 5. Horizon clarity: 5. GOOD 6. Contamination risk: 6. LOW 7. Methods and conditions: 7. SHOVEL, TROWEL 8. Other comments: 8.	CUT: 1. Shape in plan 2. Corners 3. Sides 4. Base 5. Orientation 6. Other comments Draw profile overleaf
------------------------------------------------------------------------------------------------------------------------------------------------------------------------------------------------------------------------------------------------------------------------------------------------------------------------------------------------------------	--------------------------------------------------------------------------------------------------------------------------------------

Plan No: GPS, 135	Section No: 136, 137	Lgth: 2,47m	Width: 0,89m	Thickness/Depth: 0,56m
-----------------------------	--------------------------------	-----------------------	------------------------	----------------------------------



Earlier	Covered by: (2) (1230)	Contemporary	Physical relationships	Later than	Covers:
	Filled by:		Feature Label:		Fill of: [1230]
	Cut by:		Includes:		Cuts:
	Butted by:		Same as:		Butts:

Interpretation and discussion:	Internal	External	Structural	Other
---------------------------------------	----------	----------	------------	-------


FILL AROUND COFFIN IN GRAVE [1230]. FILL WAS CREATED AS RESULT OF HUMAN ACTIVITY. THIS FILL WAS BACKFILL IN TO THE GRAVE.

*Packing material - redeposited natural
around Suty 1231*

Provisional date: **LATE MEDIEVAL / ~~EARLY MEDIEVAL~~ POST MEDIEVAL**

Registered Artefacts:	Finds Specify anything not below None <input checked="" type="checkbox"/> Pot <input type="checkbox"/> Bone <input type="checkbox"/> CBM <input type="checkbox"/> Flint <input type="checkbox"/> Metal <input type="checkbox"/> Glass <input type="checkbox"/> Wood <input type="checkbox"/>
Environmental Samples:	

Completed by: **S. PETRYKOWSKI** Date: **19/10/15** Checked by: _____ Date: _____



Context No. (1232)

Sketch of Profile/Plan

SEE
OUT [1230]

Levels

OD Highest:

OD Lowest:

OD Others

Other Information

Site Book References

Photo (film and photo number)

Digital:

Black and White:

Colour:

100-8065-72

Checked interpretation:

Basic Interpretation:

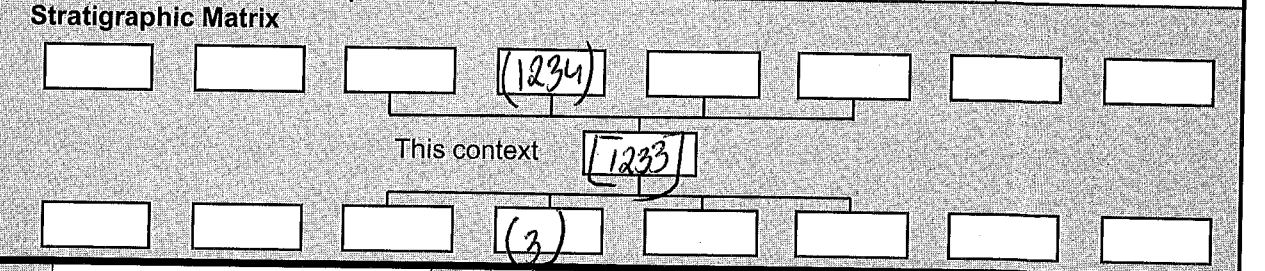
Basic Process:

CONTEXT RECORDING SHEET

SITE CODE: PBE 15	Location: AREA 1	Grid Ref:	Type: CUT	Context No. [1233]
-----------------------------	----------------------------	------------------	---------------------	------------------------------

DEPOSIT: 1. Colour 2. Composition/Particle size 3. Compaction 4. Inclusions 5. Horizon clarity 6. Contamination risk 7. Methods and conditions 8. Other comments	1. SUB - RECTANGULAR	CUT: 1. Shape in plan 2. Corners 3. Sides 4. Base 5. Orientation 6. Other comments Draw profile overleaf
	2. ROUNDED	
	3. SHARP, STEEP	
	4. Flat, sharp.	
	5. NE -> SW	
	6. GRAVE CUT [1233]	
	7. DITCH CUT GRAVE POST MEDIEVAL DITCH CUTS GRAVE [1233]	

Plan No: GPS	Section No: 313/314	Lgth: 0.77m	Width: 0.59m	Thickness/Depth: 0.34m
------------------------	-------------------------------	-----------------------	------------------------	----------------------------------



Earlier	Covered by:	Contemporary	Physical relationships	Later than	Covers:
	Filled by: (1234)		Feature Label:		Fill of:
	Cut by: 1233		Includes:		Cuts: (3) 1220
	Butted by:		Same as:		Butts:

Interpretation and discussion:	Internal	External	Structural	Other
---------------------------------------	----------	----------	------------	-------

POST MEDIEVAL DITCH CUTS GRAVE [1233]

GRAVE CUT

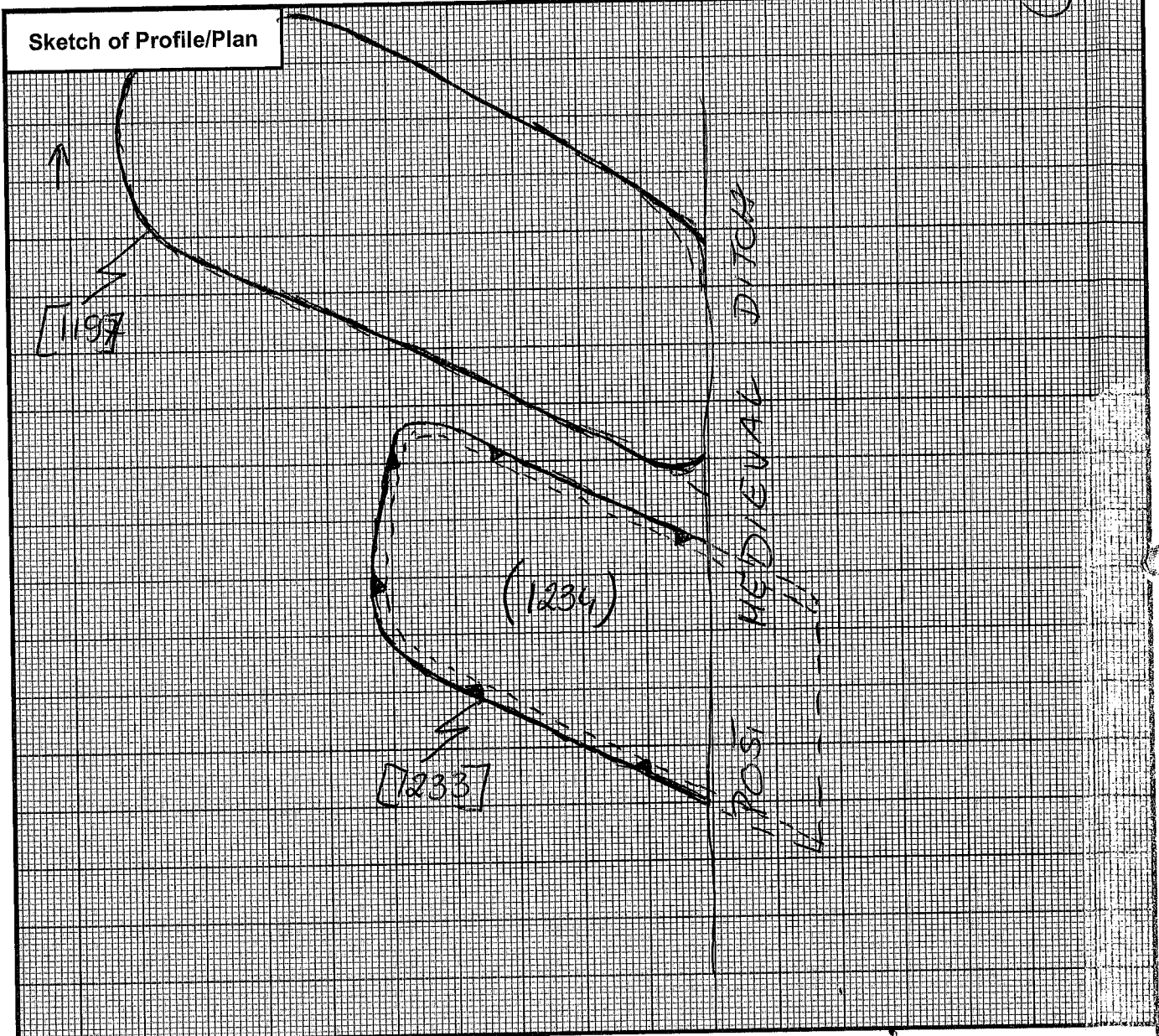
Provisional date: POST MEDIEVAL

Registered Artefacts: —	Finds
Environmental Samples: —	Specify anything not below
	<input checked="" type="checkbox"/> None <input type="checkbox"/> Pot <input type="checkbox"/> Bone <input type="checkbox"/> CBM <input type="checkbox"/> Flint <input type="checkbox"/> Metal <input type="checkbox"/> Glass <input type="checkbox"/> Wood

Completed by: M. GRODECKI Date: 16/10/15 Checked by: Date:



Sketch of Profile/Plan



Levels

OD Highest:

OD Lowest:

OD Others

Other Information

Site Book References

Photo (film and photo number)

Digital: 100 - 8076 -> 8079

Black and White:

Colour:

Checked interpretation:

Basic Interpretation:

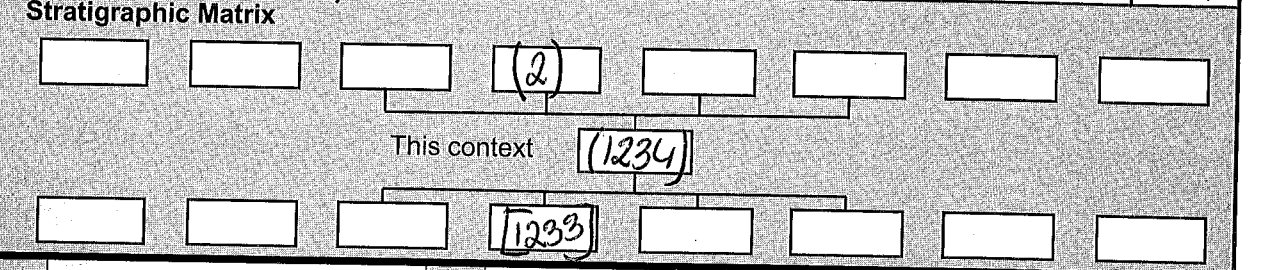
Basic Process:

CONTEXT RECORDING SHEET

SITE CODE: PBE 15	Location: AREA 1	Grid Ref:	Type: FILL	Context No. (1234)
----------------------	---------------------	-----------	---------------	-----------------------

DEPOSIT: 1. Colour 2. Composition/Particle size 3. Compaction 4. Inclusions 5. Horizon clarity 6. Contamination risk 7. Methods and conditions 8. Other comments	1. GREYISH - RED 2. SILTY SAND 3. LOOSE 4. STONES, PEBBLES 5. GOOD MODERATE 6. LOW HIGH 7. TROWEL, SHovel 8.	CUT: 1. Shape in plan 2. Corners 3. Sides 4. Base 5. Orientation 6. Other comments Draw profile overleaf
-------------------------------------------------------------------------------------------------------------------------------------------------------------------------------------------------	----------------------------------------------------------------------------------------------------------------------------------------------	--------------------------------------------------------------------------------------------------------------------------------------

Plan No: GPS	Section No: 313/314	Lgth: 0,77m	Width: 0,59m	Thickness/ Depth: 0,34m
-----------------	------------------------	----------------	-----------------	-------------------------------



Earlier	Covered by: (2)	Contemporary	Physical relationships	Later than	Covers:
	Filled by:		Feature Label:		Fill of: [1233]
	Cut by:		Includes:		Cuts:
	Butted by:		Same as:		Butts:

Interpretation and discussion:	Internal	External	Structural	Other
--------------------------------	----------	----------	------------	-------

FILL OF GRAVE [1233]; FLINTS FOUND,

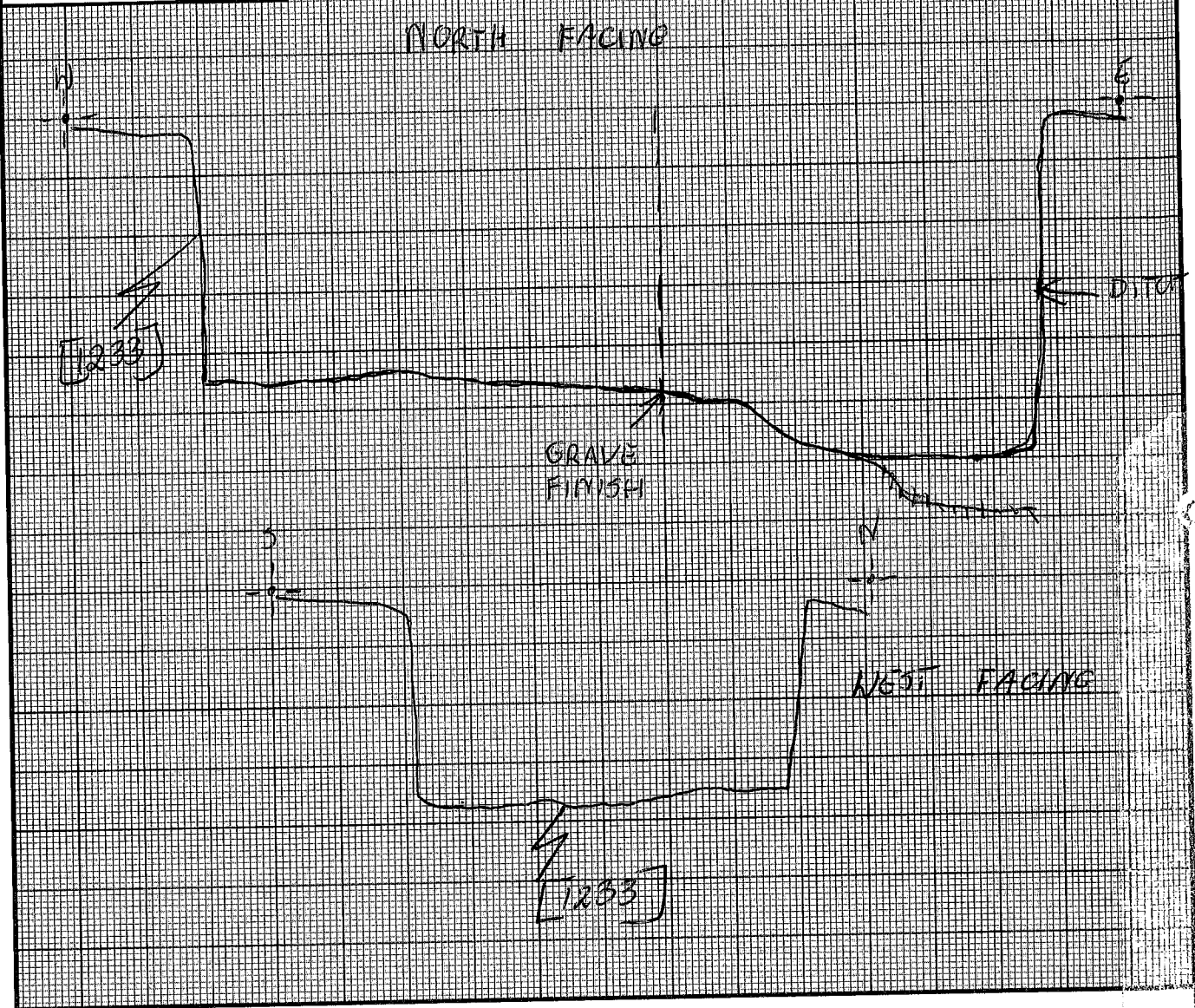
Provisional date:

Registered Artefacts:	Finds Specify anything not below
Environmental Samples: [1275] [1276]	None <input type="checkbox"/> Pot <input type="checkbox"/> Bone <input type="checkbox"/> CBM <input type="checkbox"/> Flint <input checked="" type="checkbox"/> Metal <input type="checkbox"/> Glass <input type="checkbox"/> Wood <input type="checkbox"/>

Completed by: H. GRODECKI	Date: 16/10/15	Checked by:	Date:
---------------------------	----------------	-------------	-------



Sketch of Profile/Plan



Levels

OD Highest:	OD Lowest:	OD Others
-------------	------------	-----------

Other Information

Site Book References	Photo (film and photo number)
	Digital: 100 → 8076 → 8079
	Black and White:
	Colour:

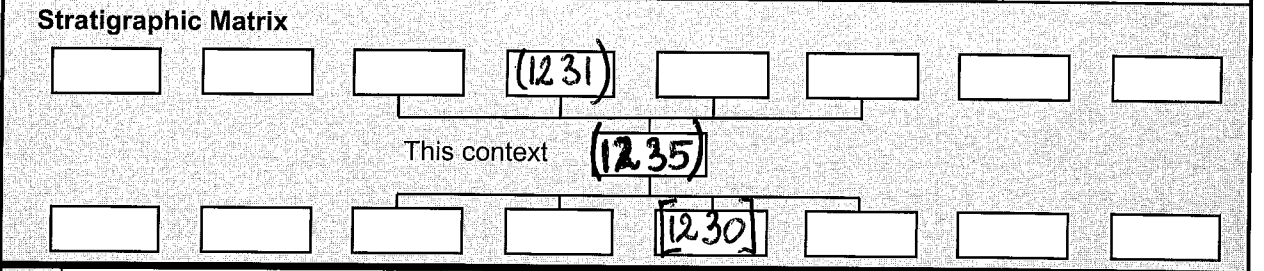
Checked interpretation:	Basic Interpretation:	Basic Process:
-------------------------	-----------------------	----------------

CONTEXT RECORDING SHEET

SITE CODE: PBE 15	Location: AREA 1	Grid Ref:	Type: DEPOSIT	Context No. (1235)
-----------------------------	----------------------------	-----------	-------------------------	------------------------------

DEPOSIT: 1. Colour 1. GREY STONES 2. Composition/Particle size 2. SAND STONES 3. - 4. - 3. Compaction 4. - 4. Inclusions 5. GOOD 5. Horizon clarity 6. LOW 6. Contamination risk 7. TROWEL 7. Methods and conditions 8. - 8. Other comments	CUT: 1. Shape in plan 2. Corners 3. Sides 4. Base 5. Orientation 6. Other comments <i>Draw profile overleaf</i>
-------------------------------------------------------------------------------------------------------------------------------------------------------------------------------------------------------------------------------------------------------------------------------------------------------------------------------------------------	---------------------------------------------------------------------------------------------------------------------------------------------

Plan No: 315	Section No: 316, 317	Lgth:	Width:	Thickness/Depth:
---------------------	-----------------------------	-------	--------	------------------



Earlier	Covered by: (1231)	Contemporary	Physical relationships	Later than	Covers:
	Filled by:		Feature Label:		Fill of: [1230]
	Cut by:		Includes:		Cuts:
	Butted by:		Same as:		Butts:

Interpretation and discussion:

	Internal	External	Structural	Other
--	----------	----------	------------	-------

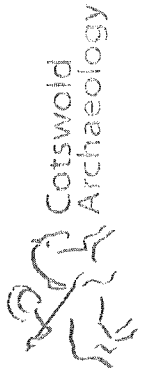
A SERIES STONES PLACED AROUND COFFIN IN GRAVE [1230].

Packing to support coffin.

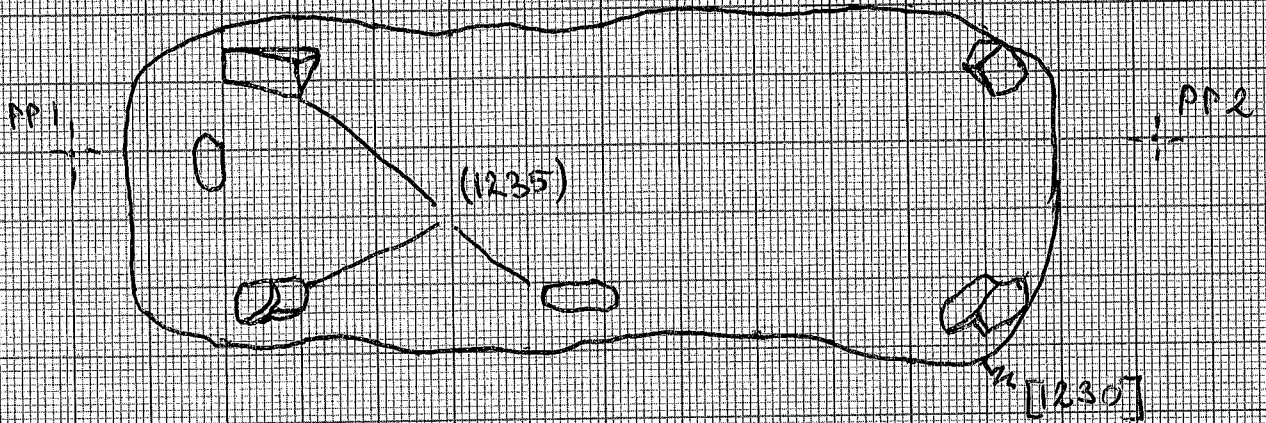
Provisional date: **LATE MEDIEVAL / POST MEDIEVAL**

Registered Artefacts:	Finds
Environmental Samples:	Specify anything not below
	<input checked="" type="checkbox"/> None <input type="checkbox"/> Pot <input type="checkbox"/> Bone <input type="checkbox"/> CBM <input type="checkbox"/> Flint <input type="checkbox"/> Metal <input type="checkbox"/> Glass <input type="checkbox"/> Wood

Completed by: **SP** Date: **19/10/15** Checked by: Date:



Sketch of Profile/Plan



Levels

OD Highest:

OD Lowest:

OD Others

Other Information

Site Book References

Photo (film and photo number)

Digital:

W. 8065-72

Black and White:

Colour:

Checked interpretation:

Basic Interpretation:

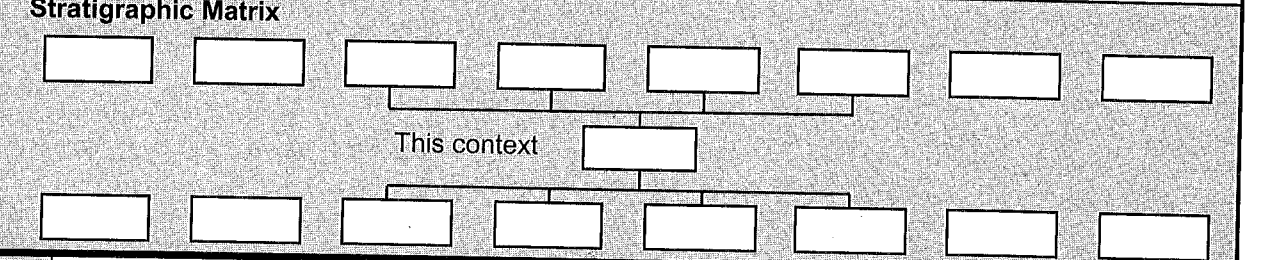
Basic Process:

CONTEXT RECORDING SHEET

SITE CODE: <i>PBE 15</i>	Location:	Grid Ref:	Type: <i>Group</i>	Context No. <i>2000</i>
------------------------------------	------------------	------------------	------------------------------	-----------------------------------

DEPOSIT: 1. Colour 2. Composition/Particle size 3. Compaction 4. Inclusions 5. Horizon clarity 6. Contamination risk 7. Methods and conditions 8. Other comments	<i>Composed of slots:</i> <i>180 - 193 - 354 + 393</i>	CUT: 1. Shape in plan 2. Corners 3. Sides 4. Base 5. Orientation 6. Other comments Draw profile overleaf
-------------------------------------------------------------------------------------------------------------------------------------------------------------------------------------------------	-----------------------------------------------------------	--------------------------------------------------------------------------------------------------------------------------------------

Plan No:	Section No:	Lgth:	Width:	Thickness/Depth:
----------	-------------	-------	--------	------------------



Earlier	Covered by:	Contemporary	Physical relationships	Later than	Covers:
	Filled by:		Feature Label:		Fill of:
	Cut by:		Includes:		Cuts:
	Butted by:		Same as:		Butts:

Interpretation and discussion:

	Internal	External	Structural	Other
--	----------	----------	------------	-------

OVERALL FEATURE NUMBER / GROUP NUMBER FOR DITCH

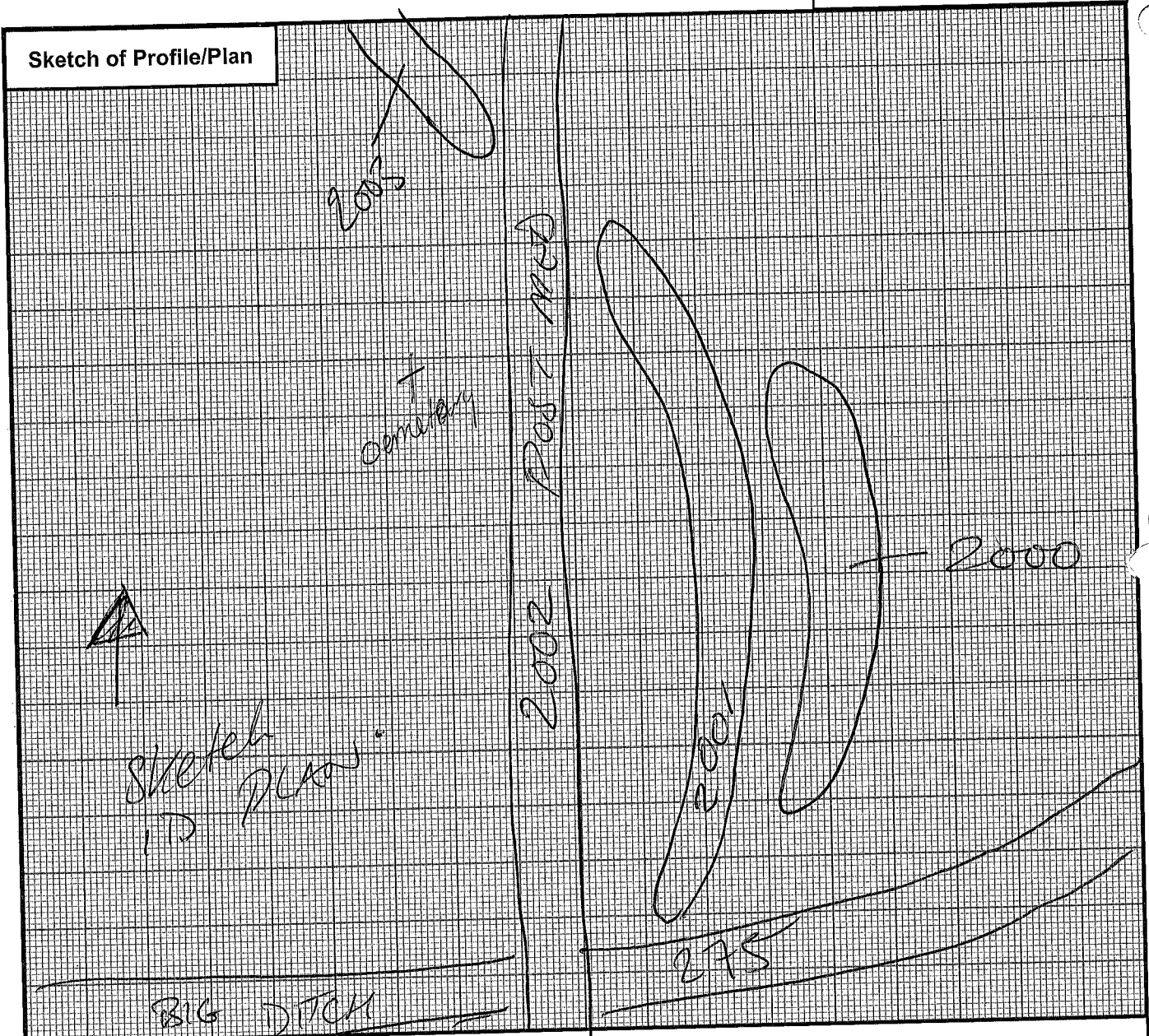
internal division. Eastern most see over

Provisional date: *Prehistoric*

Registered Artefacts:	Finds Specify anything not below: <input type="text"/> None Pot Bone CBM Flint Metal Glass Wood <input type="checkbox"/> <input type="checkbox"/> <input type="checkbox"/> <input type="checkbox"/> <input type="checkbox"/> <input type="checkbox"/> <input type="checkbox"/> <input type="checkbox"/>		
Environmental Samples:			
Completed by:	Date:	Checked by:	Date:



Sketch of Profile/Plan



Levels

OD Highest:

OD Lowest:

OD Others

Other Information

Site Book References

Photo (film and photo number)

Digital:

Black and White:

Colour:

Checked interpretation:

Basic Interpretation:

Basic Process:

CONTEXT RECORDING SHEET

SITE CODE: <i>ABE15</i>	Location:	Grid Ref:	Type: <i>GROUP</i>	Context No. <i>2007</i>
-----------------------------------	-----------	-----------	-----------------------	----------------------------

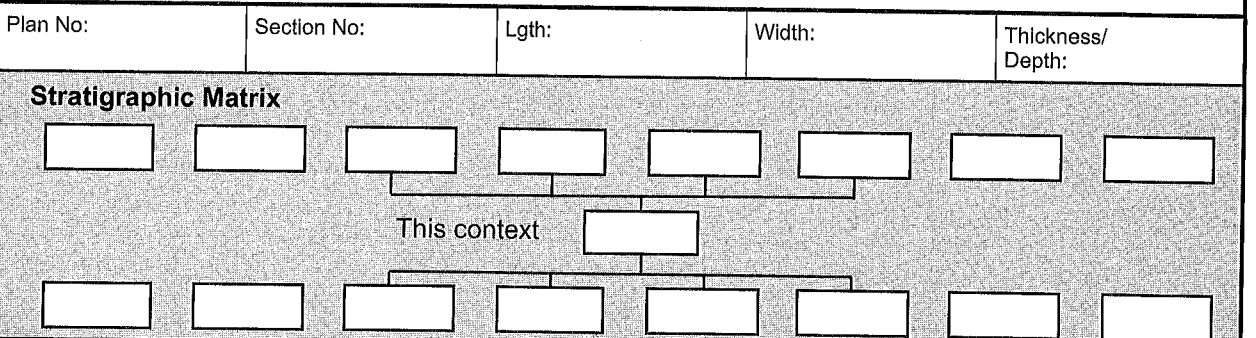
DEPOSIT: 1. Colour 2. Composition/Particle size 3. Compaction 4. Inclusions 5. Horizon clarity 6. Contamination risk 7. Methods and conditions 8. Other comments	CUT: 1. Shape in plan 2. Corners 3. Sides 4. Base 5. Orientation 6. Other comments Draw profile overleaf
-------------------------------------------------------------------------------------------------------------------------------------------------------------------------------------------------	--------------------------------------------------------------------------------------------------------------------------------------

Composed of slots

14 - 155, 212, 346 - + 388
(Hand)

+ machine slots: 542-543
+ 548

Plan No:	Section No:	Lgth:	Width:	Thickness/Depth:
----------	-------------	-------	--------	------------------



Earlier	Covered by:	Contemporary	Physical relationships	Later than	Covers:
	Filled by:		Feature Label:		Fill of:
	Cut by:		Includes:		Cuts:
	Butted by:		Same as:		Butts:

Interpretation and discussion:	Internal	External	Structural	Other
---------------------------------------	----------	----------	------------	-------

OVERALL FEATURES

NUMBER / GROUP NUMBER

FOR DITCH

INTERNAL DIVISION - DIVISION

see 2000

Provisional date:	<i>PREHISTORIC</i>
-------------------	--------------------

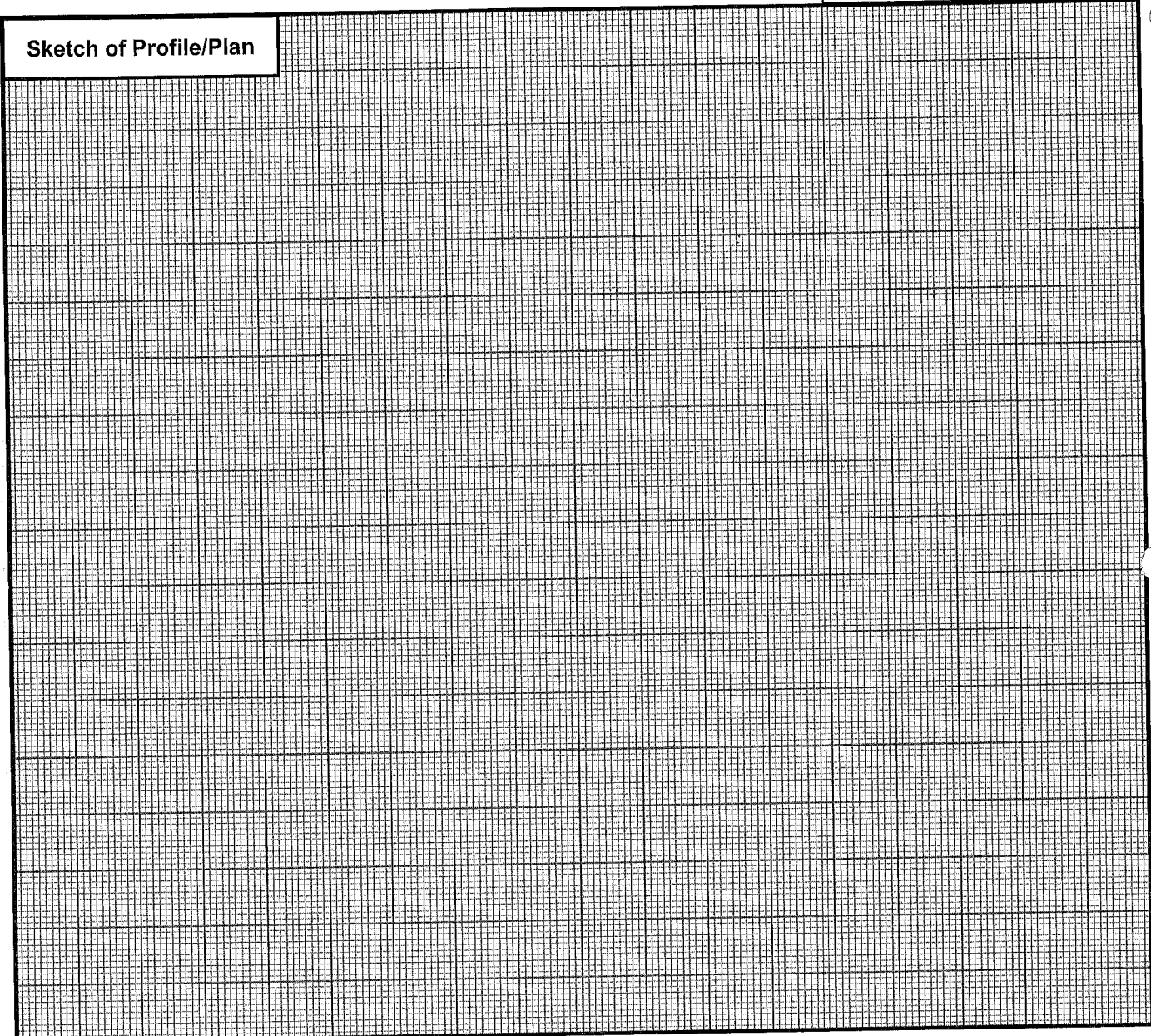
Registered Artefacts:	Finds Specify anything not below
Environmental Samples:	None <input type="checkbox"/> Pot <input type="checkbox"/> Bone <input type="checkbox"/> CBM <input type="checkbox"/> Flint <input type="checkbox"/> Metal <input type="checkbox"/> Glass <input type="checkbox"/> Wood <input type="checkbox"/>

Completed by:	Date:	Checked by:	Date:
---------------	-------	-------------	-------



Context No.

Sketch of Profile/Plan



Levels

OD Highest:

OD Lowest:

OD Others

Other Information

Site Book References

Photo (film and photo number)

Digital:

Black and White:

Colour:

Checked interpretation:

Basic Interpretation:

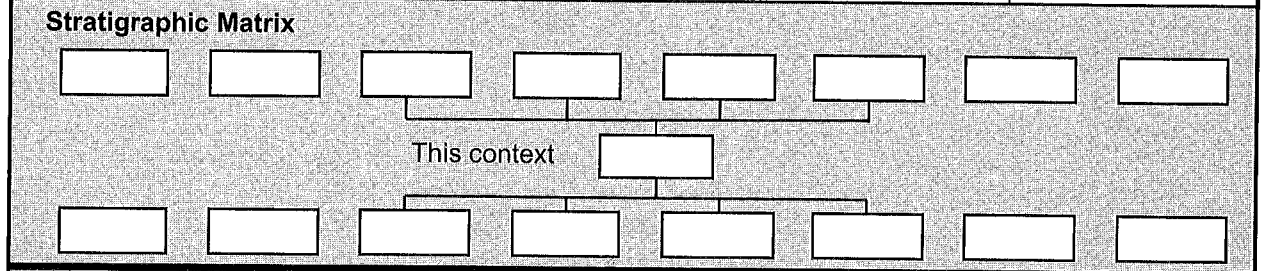
Basic Process:

CONTEXT RECORDING SHEET

SITE CODE: RBE 15	Location:	Grid Ref:	Type: Group	Context No. 2002
-----------------------------	------------------	------------------	-----------------------	----------------------------

DEPOSIT: 1. Colour 2. Composition/Particle size 3. Compaction 4. Inclusions 5. Horizon clarity 6. Contamination risk 7. Methods and conditions 8. Other comments	See plots 9, 547. 217 + 403	CUT: 1. Shape in plan 2. Corners 3. Sides 4. Base 5. Orientation 6. Other comments Draw profile overleaf
-------------------------------------------------------------------------------------------------------------------------------------------------------------------------------------------------	-----------------------------------	--------------------------------------------------------------------------------------------------------------------------------------

Plan No:	Section No:	Lgth:	Width:	Thickness/ Depth:
----------	-------------	-------	--------	----------------------



Earlier	Covered by:	Contemporary	Physical relationships	Later than	Covers:
	Filled by:		Feature Label:		Fill of:
	Cut by:		Includes:		Cuts:
	Butted by:		Same as:		Butts:

Interpretation and discussion:	Internal	External	Structural	Other
---------------------------------------	----------	----------	------------	-------

OVERALL FEATURE
NUMBER / GROUP NO.
FOR DITCH

Post med ditch see 2000

Provisional date: Post med

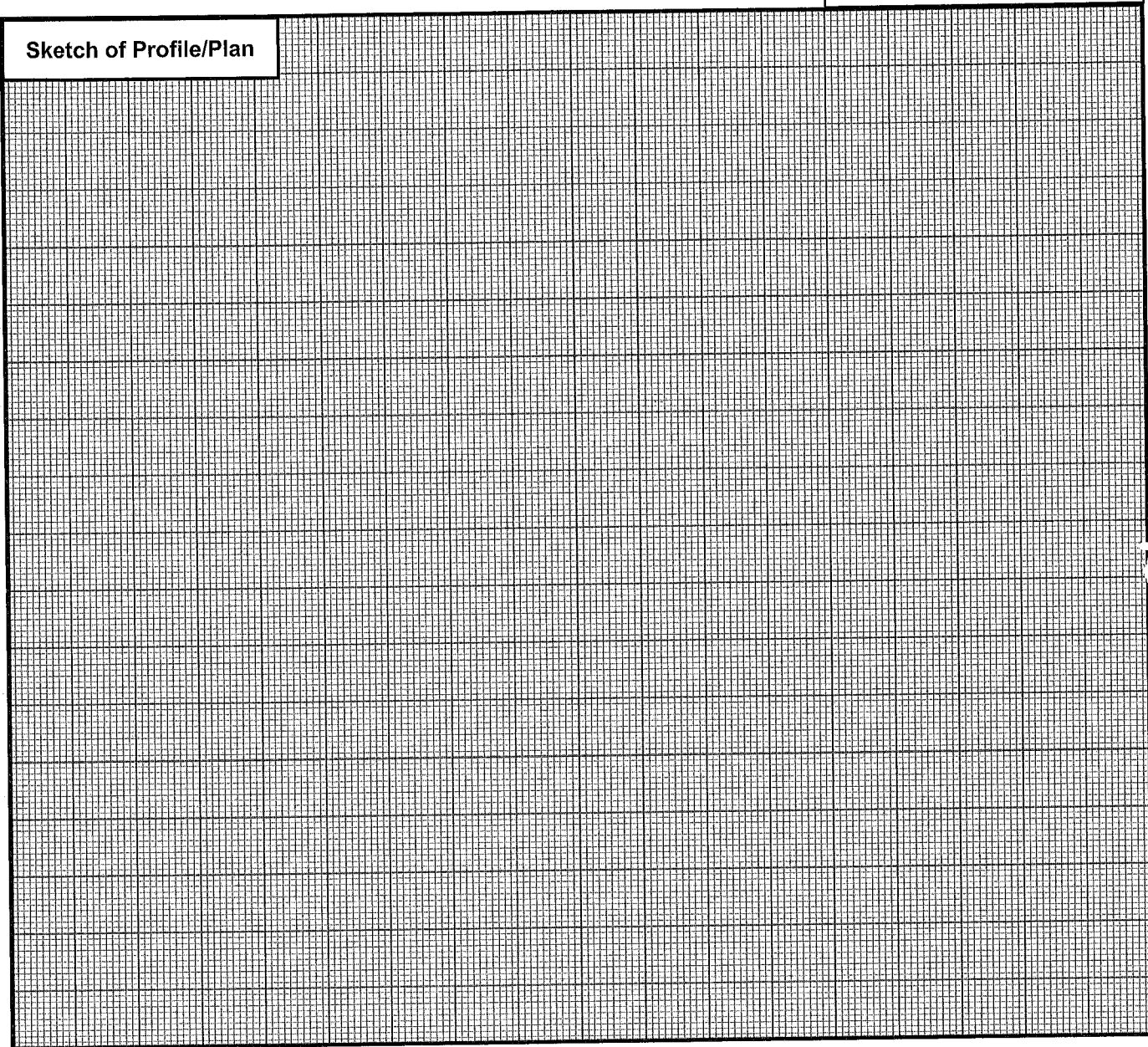
Registered Artefacts:	Finds Specify anything not below
Environmental Samples:	None <input type="checkbox"/> Pot <input type="checkbox"/> Bone <input type="checkbox"/> CBM <input type="checkbox"/> Flint <input type="checkbox"/> Metal <input type="checkbox"/> Glass <input type="checkbox"/> Wood <input type="checkbox"/>

Completed by:	Date:	Checked by:	Date:
---------------	-------	-------------	-------



Context No.

Sketch of Profile/Plan



Levels

OD Highest:	OD Lowest:	OD Others
-------------	------------	-----------

Other Information

Site Book References

Photo (film and photo number)

Digital:

Black and White:

Colour:

Checked interpretation:	Basic Interpretation:	Basic Process:
--------------------------------	------------------------------	-----------------------


CONTEXT RECORDING SHEET

SITE CODE: <i>PBE15</i>	Location:	Grid Ref:	Type: <i>Group</i>	Context No. <i>2003</i>						
DEPOSIT:			CUT:							
1. Colour 2. Composition/Particle size 3. Compaction 4. Inclusions 5. Horizon clarity 6. Contamination risk 7. Methods and conditions 8. Other comments			1. Shape in plan 2. Corners 3. Sides 4. Base 5. Orientation 6. Other comments Draw profile overleaf							
<i>Composed of slots. (Hand) 41 + 399 + machine -</i>										
Plan No:	Section No:	Lgth:	Width:	Thickness/Depth:						
Stratigraphic Matrix										
Earlier	Covered by:	Contemporary	Physical relationships		Later than					
	Filled by:		Feature Label:			Covers:				
	Cut by:		Includes:			Fill of:				
	Butted by:		Same as:			Cuts:				
			Butts:							
Interpretation and discussion:										
			Internal	External	Structural	Other				
<i>overall group / feature number to ditch.</i>										
<i>ENTRANCE WAY. TO ENCLOSURE. IN NORTH OF SITE. EXTENDS OUT OF AREA</i>										
			Provisional date: <i>Prehistoric.</i>							
Registered Artefacts:			Finds							
			Specify anything not below							
Environmental Samples:			None	Pot	Bone	CBM	Flint	Metal	Glass	Wood
			<input type="checkbox"/>	<input type="checkbox"/>	<input type="checkbox"/>	<input type="checkbox"/>	<input type="checkbox"/>	<input type="checkbox"/>	<input type="checkbox"/>	<input type="checkbox"/>
Completed by:		Date:	Checked by:		Date:					



Context No.

Sketch of Profile/Plan



Levels

OD Highest:

OD Lowest:

OD Others

Other Information

Site Book References

Photo (film and photo number)
Digital:
Black and White:
Colour:

Checked interpretation:

Basic Interpretation:

Basic Process: