

CONTEXT RECORDING SHEET

SITE CODE: PBE 15	Location: AREA 1	Grid Ref:	Type: FILL	Context No.: (168)						
DEPOSIT:			CUT:							
1. Colour	1 GREYISH RED			1. Shape in plan						
2. Composition/Particle size	2 SILTY SAND			2. Corners						
3. Compaction	3 COMPACT			3. Sides						
4. Inclusions	4 STONES AND PEBBLES			4. Base						
5. Horizon clarity	5 LOW GOOD			5. Orientation						
6. Contamination risk	6 LOW			6. Other comments						
7. Methods and conditions	7 TROWEL, SHOVEL			Draw profile overleaf						
8. Other comments	8									
Plan No:	Section No:	Lgth:	Width:	Thickness/Depth:						
GPS	55									
Stratigraphic Matrix										
			(2)							
		This context								
		(168)								
		(151)	(167)							
Earlier	Covered by:	Contemporary	Physical relationships		Later than					
	Filled by:		Feature Label:	Covers:						
	Cut by:		Includes:	Fill of:						
	Butted by:		Same as:	Cuts:						
					Butts:					
Interpretation and discussion:			Internal	External	Structural	Other				
(168) WAS THE FILL OF NEOLITHIC PIT										
Registered Artefacts:			Finds							
—			Specify anything not below							
Environmental Samples:			None	Pot	Bone	CBM	Flint	Metal	Glass	Wood
47			<input type="checkbox"/>	<input type="checkbox"/>	<input type="checkbox"/>	<input type="checkbox"/>	<input type="checkbox"/>	<input type="checkbox"/>	<input type="checkbox"/>	<input type="checkbox"/>
Completed by: MG/SP		Date: 16/9/15	Checked by:			Date:				



Sketch of Profile/Plan

SEE CONTEXT SHEET
[150]

Levels

OD Highest:	OD Lowest:	OD Others
-------------	------------	-----------

Other Information

Site Book References	Photo (film and photo number)
	Digital: 100 - 7322 → 7324
	Black and White:
	Colour:

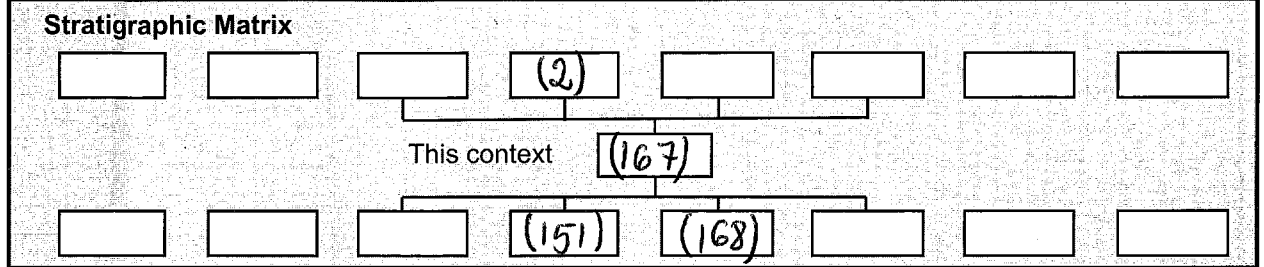
Checked interpretation:	Basic Interpretation:	Basic Process:
-------------------------	-----------------------	----------------

CONTEXT RECORDING SHEET

SITE CODE: PBE 15	Location: AREA 1	Grid Ref:	Type: FILL	Context No.: (167)
-----------------------------	----------------------------	---------------------------	----------------------	------------------------------

DEPOSIT:		CUT:
1. Colour	1 DARK GREY	1. Shape in plan
2. Composition/Particle size	2 SILTY SAND	2. Corners
3. Compaction	3 VERY COMPACT	3. Sides
4. Inclusions	4 CHARCOAL, STONES < 10 CM SIZE	4. Base
5. Horizon clarity	5 GOOD	5. Orientation
6. Contamination risk	6 LOW	6. Other comments
7. Methods and conditions	7 TROWEL, SHovel	Draw profile overleaf
8. Other comments	8 FILL (167) CONTAINED LARGE NUMBER OF ONE OXYDISSED IRON CHUNKS	

Plan No: GPS	Section No: 55	Lgth: 0,61 m	Width:	Thickness/Depth: 0,50 m
--------------	----------------	--------------	--------	-------------------------



Earlier	Covered by: (2)	Contemporary	Physical relationships	Later than	Covers:
	Filled by: —		Feature Label: —		Fill of: [150]
	Cut by: —		Includes: —		Cuts: (3)
	Butted by: —		Same as: —		Butts: —

Interpretation and discussion: Internal External Structural Other

(167) WAS THE FILL OF NEOLITHIC PIT

Provisional date: NEOLITHIC

Registered Artefacts: —	Finds: <input type="checkbox"/> None <input checked="" type="checkbox"/> Pot <input type="checkbox"/> Bone <input type="checkbox"/> CBM <input type="checkbox"/> Flint <input type="checkbox"/> Metal <input type="checkbox"/> Glass <input type="checkbox"/> Wood
Environmental Samples: <input checked="" type="checkbox"/> UG	Specify anything not below

Completed by: HG/S7 Date: 16/9/15 Checked by: Date:



Sketch of Profile/Plan

SEE CONTEXT SHEET
[150]

Levels

OD Highest:	OD Lowest:	OD Others
-------------	------------	-----------

Other Information

Site Book References	Photo (film and photo number) Digital: 100-7322 → 7324 Black and White: — Colour:
----------------------	--

Checked interpretation:	Basic Interpretation:	Basic Process:
-------------------------	-----------------------	----------------

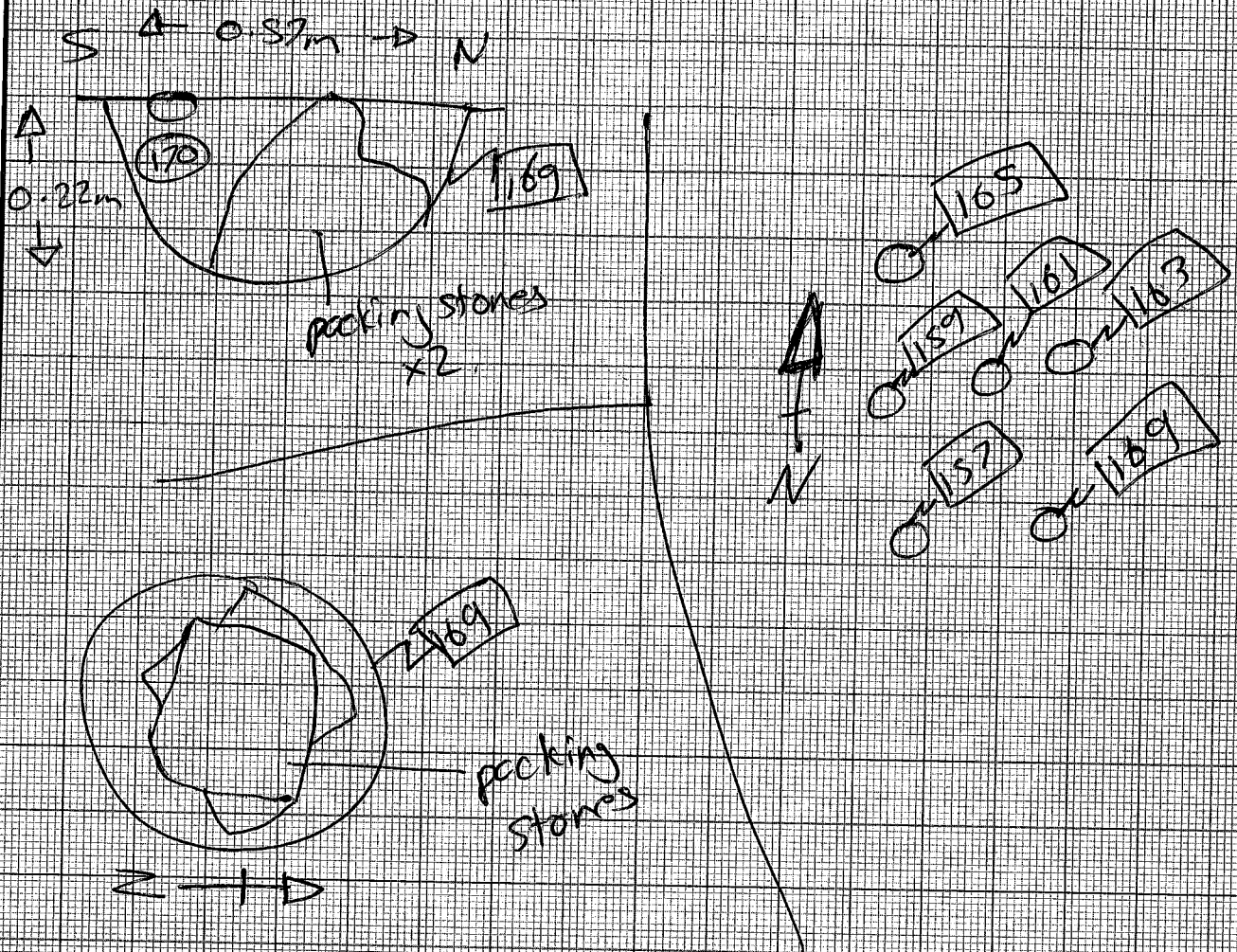
CONTEXT RECORDING SHEET

SITE CODE: PBEIS	Location: Area 2	Grid Ref:	Type: Cut	Context No. 169																									
DEPOSIT: 1. Colour 2. Composition/Particle size 3. Compaction 4. Inclusions 5. Horizon clarity 6. Contamination risk 7. Methods and conditions 8. Other comments	1. Circular			CUT: 1. Shape in plan 2. Corners 3. Sides 4. Base 5. Orientation 6. Other comments Draw profile overleaf																									
	2. N/A																												
	3. Steep sides, gentle towards base																												
	4. concave																												
	5. N/A																												
	6. 100% excavated due to large packing stones																												
	DPS4-11, DPS4-11 & S4-12																												
Plan No: GPS	Section No: S4	Lgth: 0.61m 0.61m	Width: 0.57m	Thickness/Depth: 0.27m																									
Stratigraphic Matrix <table style="width: 100%; text-align: center; border-collapse: collapse;"> <tr> <td style="border: 1px solid black; width: 15%; height: 20px;"></td> <td style="border: 1px solid black; width: 15%; height: 20px;"></td> <td style="border: 1px solid black; width: 15%; height: 20px;"></td> <td style="border: 1px solid black; width: 15%; height: 20px;"></td> <td style="border: 1px solid black; width: 15%; height: 20px;">170</td> <td style="border: 1px solid black; width: 15%; height: 20px;"></td> <td style="border: 1px solid black; width: 15%; height: 20px;"></td> <td style="border: 1px solid black; width: 15%; height: 20px;"></td> </tr> <tr> <td colspan="4"></td> <td style="border: 1px solid black;">This context 169</td> <td colspan="4"></td> </tr> <tr> <td style="border: 1px solid black; height: 20px;"></td> <td style="border: 1px solid black; height: 20px;"></td> <td style="border: 1px solid black; height: 20px;"></td> <td style="border: 1px solid black; height: 20px;"></td> <td style="border: 1px solid black;">3</td> <td style="border: 1px solid black; height: 20px;"></td> <td style="border: 1px solid black; height: 20px;"></td> <td style="border: 1px solid black; height: 20px;"></td> </tr> </table>									170								This context 169									3			
				170																									
				This context 169																									
				3																									
Earlier	Covered by: Filled by: 170 Cut by: Butted by:	Contemporary	Physical relationships Feature Label: Includes: Same as:	Later than	Covers: Fill of: Cuts: 3 Butts:																								
Interpretation and discussion: <table style="width: 100%; border-collapse: collapse;"> <tr> <td style="width: 50%;"></td> <td style="width: 10%; text-align: center;">Internal</td> <td style="width: 10%; text-align: center;">External</td> <td style="width: 10%; text-align: center;">Structural</td> <td style="width: 10%; text-align: center;">Other</td> </tr> </table> <p style="font-size: 1.2em;">possible post hole with 2 very large packing stones</p> <p style="font-size: 1.2em;">possible relationship to postholes</p> <p style="font-size: 1.2em; text-align: center;"> 1157, 1159, 161, 163, 165, 169 </p>						Internal	External	Structural	Other																				
	Internal	External	Structural	Other																									
Provisional date:																													
Registered Artefacts: <input checked="" type="checkbox"/>			Finds <input type="text"/> Specify anything not below:																										
Environmental Samples: <input checked="" type="checkbox"/>			<table style="width: 100%; border-collapse: collapse;"> <tr> <td style="font-size: 0.8em;">None</td> <td style="font-size: 0.8em;">Pot</td> <td style="font-size: 0.8em;">Bone</td> <td style="font-size: 0.8em;">CBM</td> <td style="font-size: 0.8em;">Flint</td> <td style="font-size: 0.8em;">Metal</td> <td style="font-size: 0.8em;">Glass</td> <td style="font-size: 0.8em;">Wood</td> </tr> <tr> <td style="text-align: center;"><input checked="" type="checkbox"/></td> <td style="text-align: center;"><input type="checkbox"/></td> <td style="text-align: center;"><input type="checkbox"/></td> <td style="text-align: center;"><input type="checkbox"/></td> <td style="text-align: center;"><input type="checkbox"/></td> <td style="text-align: center;"><input type="checkbox"/></td> <td style="text-align: center;"><input type="checkbox"/></td> <td style="text-align: center;"><input type="checkbox"/></td> </tr> </table>		None	Pot	Bone	CBM	Flint	Metal	Glass	Wood	<input checked="" type="checkbox"/>	<input type="checkbox"/>	<input type="checkbox"/>	<input type="checkbox"/>	<input type="checkbox"/>	<input type="checkbox"/>	<input type="checkbox"/>	<input type="checkbox"/>									
None	Pot	Bone	CBM	Flint	Metal	Glass	Wood																						
<input checked="" type="checkbox"/>	<input type="checkbox"/>	<input type="checkbox"/>	<input type="checkbox"/>	<input type="checkbox"/>	<input type="checkbox"/>	<input type="checkbox"/>	<input type="checkbox"/>																						
Completed by: ES		Date: 7/9/15		Checked by:																									
				Date:																									



Sketch of Profile/Plan

not to scale



Levels

OD Highest: /

OD Lowest: /

OD Others /

Other Information

Site Book References

Photo (film and photo number)

Digital: 100-7325 to 100-7331

Black and White: 100-7347 to 100-7350

Colour:

Checked interpretation:

Basic Interpretation:

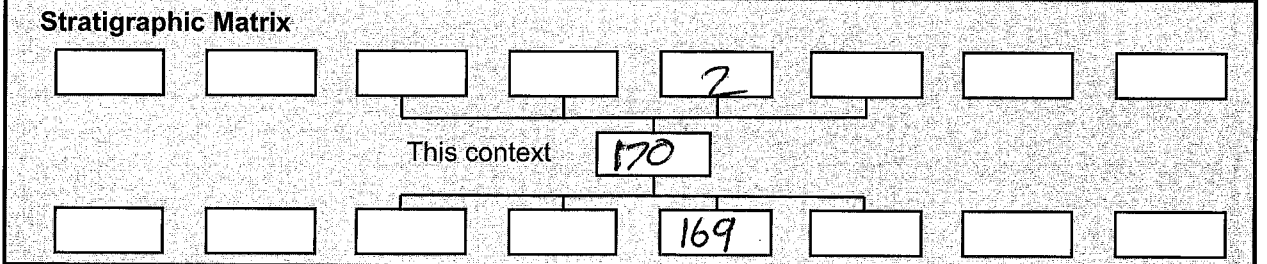
Basic Process:

CONTEXT RECORDING SHEET

SITE CODE: PBE 15	Location: Area 2	Grid Ref:	Type: Fill
			Context No. 170

DEPOSIT: 1. Colour 2. Composition/Particle size 3. Compaction 4. Inclusions 5. Horizon clarity 6. Contamination risk 7. Methods and conditions 8. Other comments	1. light greyish brown 2 silty sand 3. friable 4. 1% charcoal 70% packing stones 5. good 6. 100 7. trowel 8. na	CUT: 1. Shape in plan 2. Corners 3. Sides 4. Base 5. Orientation 6. Other comments Draw profile overleaf
---	--	--

Plan No: GPS	Section No: 54	Lgth: 0.61m	Width: 0.57m	Thickness/Depth: 0.22m
---------------------	-----------------------	--------------------	---------------------	-------------------------------



Earlier	Covered by: 2	Contemporary	Physical relationships	Later than	Covers:
	Filled by:		Feature Label:		Fill of: 169
	Cut by:		Includes:		Cuts:
	Butted by:		Same as:		Butts:

Interpretation and discussion:	Internal	External	Structural	Other
single fill of posthole 2x very large packing stones				


Provisional date:

Registered Artefacts:	Finds
Environmental Samples:	Specify anything not below
	<input checked="" type="checkbox"/> None <input type="checkbox"/> Pot <input type="checkbox"/> Bone <input type="checkbox"/> CBM <input type="checkbox"/> Flint <input type="checkbox"/> Metal <input type="checkbox"/> Glass <input type="checkbox"/> Wood

Completed by: CS	Date: 7/9/15	Checked by:	Date:
-------------------------	---------------------	-------------	-------



Sketch of Profile/Plan



Levels

OD Highest: /	OD Lowest: /	OD Others: /
---------------	--------------	--------------

Other Information

/

Site Book References	Photo (film and photo number)
	Digital: 100-7325 to 100-7331
	Black and White: 100-7347 to 100-7350
	Colour:

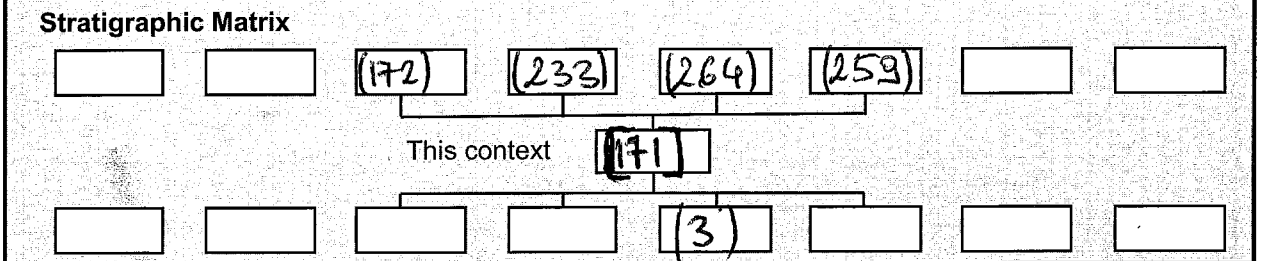
Checked interpretation:	Basic Interpretation:	Basic Process:
--------------------------------	------------------------------	-----------------------

CONTEXT RECORDING SHEET

SITE CODE: PBE 15	Location: AREA 2	Grid Ref:	Type: CUT	Context No. [171]
-----------------------------	----------------------------	-----------	---------------------	-----------------------------

DEPOSIT: 1. Colour 2. Composition/Particle size 3. Compaction 4. Inclusions 5. Horizon clarity 6. Contamination risk 7. Methods and conditions 8. Other comments	1. LINEAR 2. NONE 3. CONCAVE 4. U-SHAPED 5. NE-SW 6. -	CUT: 1. Shape in plan 2. Corners 3. Sides 4. Base 5. Orientation 6. Other comments Draw profile overleaf
---	---	---

Plan No: GPS	Section No: 87, 89	Lgth: 2.90	Width: 3.06 m	Thickness/Depth: 2.10 m 2.16 m
---------------------	---------------------------	-------------------	----------------------	---



Earlier	Covered by: 2	Contemporary	Physical relationships	Later than	Covers:
	Filled by: (172), (233), (259), (264)		Feature Label:		Fill of:
	Cut by:		Includes:		Cuts: 3
	Butted by:		Same as: [35]		Butts:

Interpretation and discussion:	Internal	External	Structural	Other
---------------------------------------	----------	----------	------------	-------

CUT [171] OF DITCH. 171 IS CUT OF PREHISTORIC DITCH ENCLOSURE DITCH. POSSIBLE IT WAS DEFENCE DITCH.

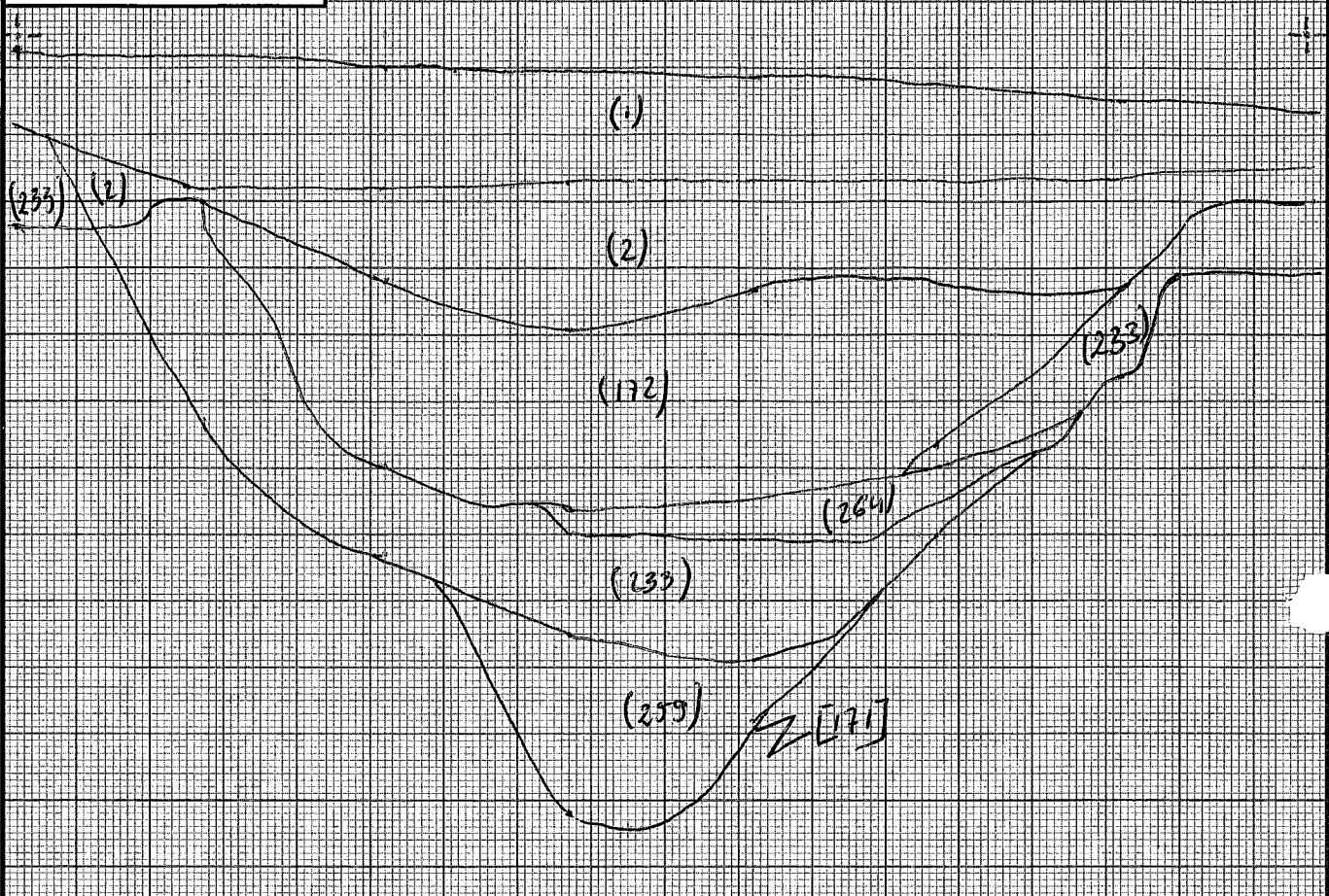
Provisional date:	NEOLITHIC - EARLY BRONZE AGE
-------------------	-------------------------------------

Registered Artefacts: -	Finds: <input type="text"/>
Environmental Samples: -	Specify anything not below: None <input type="checkbox"/> Pot <input type="checkbox"/> Bone <input type="checkbox"/> CBM <input type="checkbox"/> Flint <input type="checkbox"/> Metal <input type="checkbox"/> Glass <input type="checkbox"/> Wood <input type="checkbox"/>

Completed by: SP	Date: 16/09/09	Checked by:	Date:
-------------------------	-----------------------	-------------	-------



Sketch of Profile/Plan



SCALE: 1:50

SW FACING SECTION OF DITCH [1717]

Levels

OD Highest:	OD Lowest:	OD Others
-------------	------------	-----------

Other Information

Site Book References

Photo (film and photo number)

Digital: 100-7496 → 7518 100-7519 → 7539
 100-7540 → 7542 100-7546 → 7550
 Black and White: 100-7543 → 7545
 Colour:

Checked interpretation:	Basic Interpretation:	Basic Process:
-------------------------	-----------------------	----------------

CONTEXT RECORDING SHEET

SITE CODE: PBE 15	Location: AREA 2	Grid Ref:	Type: FILL	Context No. (172)								
DEPOSIT:		CUT:										
1. Colour	1. MID GREY	1. Shape in plan	Draw profile overleaf									
2. Composition/Particle size	2. SILTY SAND	2. Corners										
3. Compaction	3. SOFT	3. Sides										
4. Inclusions	4. STONES > 12 cm SIZE, PEBBLES, CHARCOAL	4. Base										
5. Horizon clarity	5. GOOD	5. Orientation										
6. Contamination risk	6. MODERATE	6. Other comments										
7. Methods and conditions	7. SHOVEL, TROWEL											
8. Other comments	8. FILL (172) CONTAINED LARGE NUMBER OF FLINT ARTEFACTS: COPES, BLADES, PLAKES, DEBITAGE AND TOOLS: (FLINT BORER, RETUCHED BLADE, MICROBURIN BURIN, WHET STONE AND STONE AXE)											
Plan No:	Section No:	Lgth:	Width:	Thickness/Depth:								
GPS	87, 89											
Stratigraphic Matrix												
			2									
			This context (172)									
			(233)	 								
Earlier	Covered by:	Contemporary	Physical relationships		Later than	Covers:						
	Filled by:		Feature Label:			Fill of: [171]						
	Cut by:		Includes:			Cuts:						
	Butted by:		Same as:			Butts:						
Interpretation and discussion:					Internal	External	Structural	Other				
FILL (172) WAS DELUVIAL DEPOSIT WASHED IN TO THE DITCH [171]. SILTY DEPOSIT CONTAINED LARGE NUMBER OF STONE ARTEFACTS.												
Provisional date: NEOLITHIC - EARLY BRONZE AGE												
Registered Artefacts: 27, 29, 32, 35, 36, 38, 39					Finds		Specify anything not below		STONE AXE			
Environmental Samples: 34, 35					None	Pot	Bone	CBM	Flint	Metal	Glass	Wood
					<input type="checkbox"/>	<input type="checkbox"/>	<input type="checkbox"/>	<input type="checkbox"/>	<input checked="" type="checkbox"/>	<input type="checkbox"/>	<input type="checkbox"/>	<input type="checkbox"/>
Completed by: SP			Date: 16/09/15		Checked by:			Date:				



Sketch of Profile/Plan

SEE CONTEXT SHEET
[171]

Levels

OD Highest:

OD Lowest:

OD Others

Other Information

Site Book References

Photo (film and photo number)

Digital: 100-7496 → 7518
100-7519 → 7539

100-7540 → 7542
100-7543 → 7545
100-7546 → 7550

Black and White:

Colour:

Checked interpretation:

Basic Interpretation:

Basic Process:

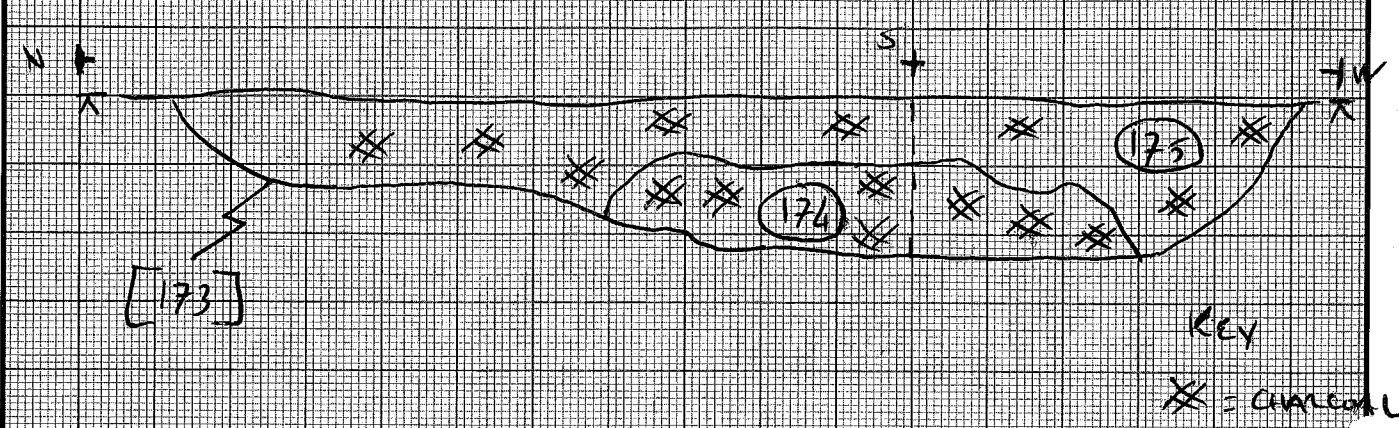
CONTEXT RECORDING SHEET

SITE CODE: PBE 15	Location: AREA 1	Grid Ref:	Type: CUT	Context No. 173						
DEPOSIT:		CUT:								
1. Colour	1. OVAL	1. Shape in plan								
2. Composition/Particle size	2. ROUNDED	2. Corners								
3. Compaction	3. SHARP / CONCAVE / MODERATE	3. Sides								
4. Inclusions	4. SLOPING SOUTH / UNEVEN	4. Base								
5. Horizon clarity	5. N/S	5. Orientation								
6. Contamination risk		6. Other comments								
7. Methods and conditions		Draw profile overleaf								
8. Other comments	6. NEAR THIS FEATURE THERE ARE SIMILAR FEATURES THAT SEEMS TO BE USED FOR METAL CRAFT WORK									
Plan No: GPS	Section No: 58	Lgth: 3.40m 1.63m HALF	Width: 1.60m 0.80m HALF	Thickness/Depth: 0.20m						
Stratigraphic Matrix										
<div style="display: flex; justify-content: space-around; align-items: center;"> <div style="border: 1px solid black; width: 40px; height: 20px; margin: 2px;"></div> <div style="border: 1px solid black; width: 40px; height: 20px; margin: 2px;"></div> <div style="border: 1px solid black; width: 40px; height: 20px; margin: 2px;"></div> <div style="border: 1px solid black; width: 40px; height: 20px; margin: 2px; text-align: center;">174</div> <div style="border: 1px solid black; width: 40px; height: 20px; margin: 2px;"></div> <div style="border: 1px solid black; width: 40px; height: 20px; margin: 2px;"></div> <div style="border: 1px solid black; width: 40px; height: 20px; margin: 2px;"></div> </div> <p style="text-align: center; margin: 5px 0;">This context 173</p> <div style="display: flex; justify-content: space-around; align-items: center;"> <div style="border: 1px solid black; width: 40px; height: 20px; margin: 2px;"></div> <div style="border: 1px solid black; width: 40px; height: 20px; margin: 2px;"></div> <div style="border: 1px solid black; width: 40px; height: 20px; margin: 2px;"></div> <div style="border: 1px solid black; width: 40px; height: 20px; margin: 2px;"></div> <div style="border: 1px solid black; width: 40px; height: 20px; margin: 2px; text-align: center;">03</div> <div style="border: 1px solid black; width: 40px; height: 20px; margin: 2px;"></div> <div style="border: 1px solid black; width: 40px; height: 20px; margin: 2px;"></div> </div>										
Earlier	Covered by:	Contemporary	Physical relationships		Later than					
	Filled by: 174, 175		Feature Label:			Covers:				
	Cut by:		Includes:			Fill of:				
	Butted by:		Same as: 152			Cuts: 03				
Interpretation and discussion:			Internal	External	Structural	Other				
CUT REALIZED FOR A HEARTH OR A FURNACE CLOSED TO OTHER SIMILAR FEATURES [100, 129, 115]										
Provisional date:										
Registered Artefacts: /			Finds							
Environmental Samples: /			Specify anything not below							
			None	Pot	Bone	CBM	Flint	Metal	Glass	Wood
			<input checked="" type="checkbox"/>	<input type="checkbox"/>	<input type="checkbox"/>	<input type="checkbox"/>	<input type="checkbox"/>	<input type="checkbox"/>	<input type="checkbox"/>	<input type="checkbox"/>
Completed by: EV		Date: 08/9/15	Checked by:		Date:					

Cotswold Archaeology

Sketch of Profile/Plan

NORTH AND WEST FACING SECTION
OF HEARTH / FURNACE [173]



Levels

OD Highest: /

OD Lowest: /

OD Others: /

Other Information

Site Book References

Photo (film and photo number)

Digital: 100-7351, 100-7352, 100-7355

Black and White:

Colour:


Checked interpretation:

Basic Interpretation:

Basic Process:

CONTEXT RECORDING SHEET

SITE CODE: PBE15	Location: AREA 1	Grid Ref:	Type: FILL	Context No. 174						
DEPOSIT:			CUT:							
1. Colour	1. BROWNISH BLACK			1. Shape in plan						
2. Composition/Particle size	2. SANDY SILT			2. Corners						
3. Compaction	3. COMPACT			3. Sides						
4. Inclusions	4. 60% OF CHARCOAL			4. Base						
5. Horizon clarity	5. GOOD			5. Orientation						
6. Contamination risk	6. LOW			6. Other comments						
7. Methods and conditions	7. TROWEL			Draw profile overleaf						
8. Other comments										
Plan No: GPS	Section No: 58	Lgth: 0.60m	Width: 0.42m	Thickness/Depth: 0.14m						
Stratigraphic Matrix										
[]	[]	[]	175	[]						
This context			174							
[]	[]	[]	173	[]						
Earlier	Covered by:	175	Contemporary	Physical relationships	Later than	Covers:				
	Filled by:					Feature Label:	Fill of:	173		
	Cut by:					Includes:	Cuts:			
	Butted by:					Same as:	Butts:	153		
Interpretation and discussion:			Internal <input checked="" type="checkbox"/>	External	Structural	Other				
LOWER FILL OF A HEARTH OR A FURNACE,										
PLENTY OF CHARCOAL, SUGGEST THAT IN THIS PART										
OF THE CUT WERE BURNT TIMBER AND WOOD.										
Provisional date:										
Registered Artefacts: /			Finds							
Environmental Samples: * 53			Specify anything not below							
			None <input checked="" type="checkbox"/>	Pot <input type="checkbox"/>	Bone <input type="checkbox"/>	CBM <input type="checkbox"/>	Flint <input type="checkbox"/>	Metal <input type="checkbox"/>	Glass <input type="checkbox"/>	Wood <input type="checkbox"/>
Completed by: EV	Date: 08/9/15	Checked by:	Date:							



Sketch of Profile/Plan

See To [173]

Levels

OD Highest: /

OD Lowest: /

OD Others /

Other Information

Site Book References

Photo (film and photo number)

Digital: 100-7351, 100-7352, 100-7355

Black and White:

Colour:


Checked interpretation:

Basic Interpretation:

Basic Process:

CONTEXT RECORDING SHEET

SITE CODE: PBE15	Location: AREA 1	Grid Ref:	Type: FILL	Context No. 174						
DEPOSIT:			CUT:							
1. Colour	1. BROWNISH BLACK		1. Shape in plan							
2. Composition/Particle size	2. SANDY SILT		2. Corners							
3. Compaction	3. COMPACT		3. Sides							
4. Inclusions			4. Base							
5. Horizon clarity			5. Orientation							
6. Contamination risk	4. 60% OF CHARCOAL		6. Other comments							
7. Methods and conditions	5. GOOD		Draw profile overleaf							
8. Other comments	6. LOW									
	7. TROWEL									
Plan No:	Section No:	Lgth:	Width:	Thickness/Depth:						
GPS	58	0.60 m	0.42 m	0.14 m						
Stratigraphic Matrix										
[]	[]	[]	175	[]						
			This context	174						
[]	[]	[]	173	[]						
Earlier	Covered by:	Contemporary	Physical relationships		Later than					
	Filled by:					Covers:				
	Cut by:		Feature Label:			Fill of:				
	Butted by:		Includes:			Cuts:				
		Same as:		Butts:						
		153								
Interpretation and discussion:			Internal <input checked="" type="checkbox"/>	External	Structural	Other				
LOWER FILL OF A HEARTH OR A FURNACE,										
PLENTY OF CHARCOAL, SUGGEST THAT IN THIS PART										
OF THE CUT WERE BURNT TIMBER AND WOOD.										
Provisional date:										
Registered Artefacts: /			Finds							
Environmental Samples: # 53			Specify anything not below							
			None <input checked="" type="checkbox"/>	Pot <input type="checkbox"/>	Bone <input type="checkbox"/>	CBM <input type="checkbox"/>	Flint <input type="checkbox"/>	Metal <input type="checkbox"/>	Glass <input type="checkbox"/>	Wood <input type="checkbox"/>
Completed by:	EV	Date:	08/9/15	Checked by:	Date:					

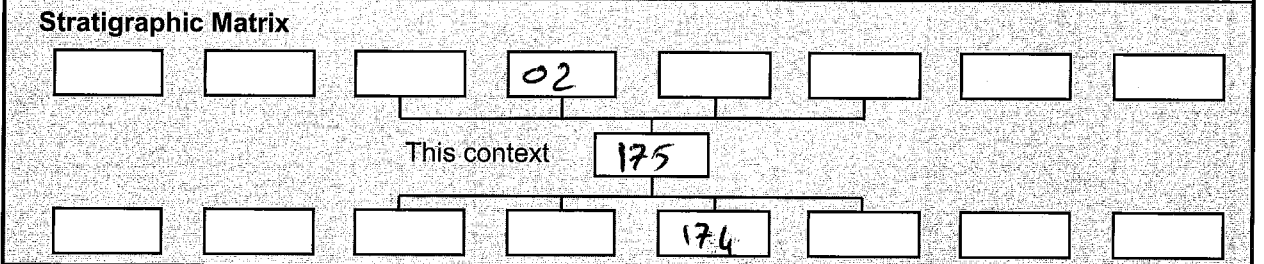


CONTEXT RECORDING SHEET

SITE CODE: PBE 15	Location: AREA 1	Grid Ref:	Type: FILL
			Context No. 175

DEPOSIT:		CUT:
1. Colour	1. GREYISH BROWN	1. Shape in plan
2. Composition/Particle size	2. JANDY SILT	2. Corners
3. Compaction	3. COMPACT	3. Sides
4. Inclusions	4. 1% OF SUB ANGULAR 5mm STONES	4. Base
5. Horizon clarity	5% CHARCOAL	5. Orientation
6. Contamination risk	5. GOOD	6. Other comments
7. Methods and conditions	6. LOW	Draw profile overleaf
8. Other comments	7. TROWEL	

Plan No: GIS	Section No: 58	Lgth: 3.60m 1.63m HALF	Width: 1.60m 0.80m HALF	Thickness/Depth: 0.17m
------------------------	--------------------------	-------------------------------------	--------------------------------------	----------------------------------



Earlier	Covered by:	02	Contemporary	Physical relationships	Later than	Covers:	174
	Filled by:			Feature Label:		Fill of:	173
	Cut by:			Includes:		Cuts:	
	Butted by:			Same as:		Butts:	154

Interpretation and discussion:					<input checked="" type="checkbox"/> Internal	<input type="checkbox"/> External	<input type="checkbox"/> Structural	<input type="checkbox"/> Other
---------------------------------------	--	--	--	--	--	-----------------------------------	-------------------------------------	--------------------------------

UPPER FILL OF A HEARTH OR A FURNACE

Provisional date:	
-------------------	--

Registered Artefacts:	Findings																
/	Specify anything not below																
/	<table style="width: 100%; border: none;"> <tr> <td>None</td><td>Pot</td><td>Bone</td><td>CBM</td><td>Flint</td><td>Metal</td><td>Glass</td><td>Wood</td> </tr> <tr> <td style="text-align: center;"><input checked="" type="checkbox"/></td><td style="text-align: center;"><input type="checkbox"/></td><td style="text-align: center;"><input type="checkbox"/></td><td style="text-align: center;"><input type="checkbox"/></td><td style="text-align: center;"><input type="checkbox"/></td><td style="text-align: center;"><input type="checkbox"/></td><td style="text-align: center;"><input type="checkbox"/></td><td style="text-align: center;"><input type="checkbox"/></td> </tr> </table>	None	Pot	Bone	CBM	Flint	Metal	Glass	Wood	<input checked="" type="checkbox"/>	<input type="checkbox"/>	<input type="checkbox"/>	<input type="checkbox"/>	<input type="checkbox"/>	<input type="checkbox"/>	<input type="checkbox"/>	<input type="checkbox"/>
None	Pot	Bone	CBM	Flint	Metal	Glass	Wood										
<input checked="" type="checkbox"/>	<input type="checkbox"/>	<input type="checkbox"/>	<input type="checkbox"/>	<input type="checkbox"/>	<input type="checkbox"/>	<input type="checkbox"/>	<input type="checkbox"/>										

Completed by: EV	Date: 08/9/15	Checked by:	Date:
------------------	---------------	-------------	-------



Sketch of Profile/Plan

SEE TO [173]

Levels

OD Highest: / OD Lowest: / OD Others /

Other Information

/

Site Book References

/

Photo (film and photo number)

Digital: 100-7351, 100-7352, 100-7355

Black and White:

Colour:

Checked interpretation:

Basic Interpretation:

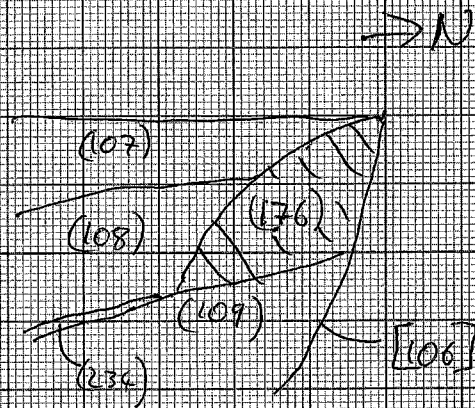
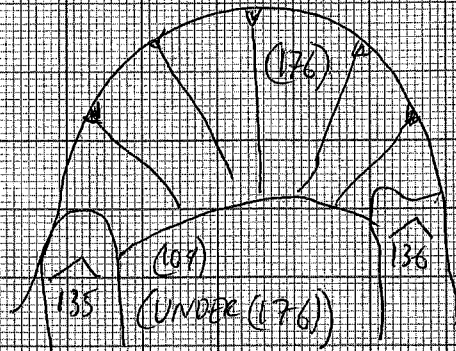
Basic Process:

CONTEXT RECORDING SHEET

SITE CODE: 1BE15	Location:	Grid Ref:	Type: FILL	Context No. (176)
DEPOSIT:	1. Colour	1. LIGHT PINK BROWN 60% 2. DIMED GREY-BROWN 40%		
	2. Composition/Particle size	2. SILTY SAND		
	3. Compaction	ii SANDY SILT		
	4. Inclusions			
	5. Horizon clarity	3 i COMPACT LOOSE WARD IN SITU - SEE ONCE EXCAVATED		
	6. Contamination risk	ii SOFT		
	7. Methods and conditions			
	8. Other comments	4. RARE (<2%) CHARCOAL <5MM SOME (10%) SUBANGULAR STONES MAINLY <40MM, A FEW <200MM		
5. CLEAR HORIZON 6. LOW				
7. TROWEL + MATTOCK - GOOD CONDITIONS				
8. A WEDGE OF MATERIAL IN N. END OF FEATURE				
Plan No: 57	Section No:	Lgth: 0.6M N-S	Width: 1M E-W	Thickness/Depth: 0.25M TO N; TAPERS TO 0M
Stratigraphic Matrix				
Earlier	Covered by:	Contemporary		Later than
	Filled by:			
	Cut by:			
	Butted by:			
Physical relationships			Covers:	(108) (109)
Feature Label:			Fill of:	
Includes:			Cuts:	
Same as: 236?			Butts:	135 136
Interpretation and discussion:				
Internal External Structural Other				
A MIXTURE OF REDEPOSITED NATURAL AND GREY/BROWN SILTY MATERIAL. WARDNESS + PINK COLOUR SUGGESTS HEATING.				
POSSIBLY THE COLLAPSED N. END OF STRUCTURE BETWEEN 135 + 136 MIXED WITH WASTE				
IT MAY BE THE SAME AS INTERMITTENT LAYER (236)				
Provisional date:				
Registered Artefacts:			Finds	
Environmental Samples:			Specify anything not below	
			None Pot Bone CBM Flint Metal Glass Wood	
			<input type="checkbox"/> <input type="checkbox"/> <input type="checkbox"/> <input type="checkbox"/> <input type="checkbox"/> <input type="checkbox"/> <input type="checkbox"/> <input type="checkbox"/>	
Completed by: MTJ	Date: 9-9-15	Checked by:	Date:	



Sketch of Profile/Plan



Levels

OD Highest:

OD Lowest:

OD Others

Other Information

Site Book References

Photo (film and photo number)

Digital:

Black and White:

Colour:

Checked interpretation:

Basic Interpretation:

Basic Process:


CONTEXT RECORDING SHEET

SITE CODE: YBE15	Location:	Grid Ref:	Type: Fill	Context No.: (176)									
DEPOSIT:			CUT:										
1. Colour	1. LIGHT PINK BROWN 60%		1. Shape in plan										
2. Composition/Particle size	2. SILTY SAND		2. Corners										
3. Compaction	3. SANDY SILT		3. Sides										
4. Inclusions	4. COMPACT		4. Base										
5. Horizon clarity	5. HARD IN SITU - SOFT ONCE EXCAVATED		5. Orientation										
6. Contamination risk	6. SOFT		6. Other comments										
7. Methods and conditions			Draw profile overleaf										
8. Other comments	4. RARE (<2%) CHARCOAL <5MM SAME (10%) SUBANGULAR STONES MAINLY <40MM, A FEW <200MM												
5. CLEAR HORIZON 6. LOW													
7. TROWEL + MATTOCK - GOOD CONDITIONS													
8. A WEDGE OF MATERIAL IN N. END OF FEATURE													
Plan No: 57	Section No:	Lgth: 0.6M N-S	Width: 1M E-W	Thickness/Depth: 0.25M TO 1M									
Stratigraphic Matrix													
<div style="display: flex; justify-content: space-around; align-items: center;"> <div style="border: 1px solid black; width: 40px; height: 20px; margin: 5px;"></div> <div style="border: 1px solid black; width: 40px; height: 20px; margin: 5px;"></div> <div style="border: 1px solid black; width: 40px; height: 20px; margin: 5px; text-align: center;">108</div> <div style="border: 1px solid black; width: 40px; height: 20px; margin: 5px;"></div> <div style="border: 1px solid black; width: 40px; height: 20px; margin: 5px;"></div> <div style="border: 1px solid black; width: 40px; height: 20px; margin: 5px;"></div> <div style="border: 1px solid black; width: 40px; height: 20px; margin: 5px;"></div> </div> <p style="text-align: center; margin: 5px 0;">This context 176</p> <div style="display: flex; justify-content: space-around; align-items: center;"> <div style="border: 1px solid black; width: 40px; height: 20px; margin: 5px;"></div> <div style="border: 1px solid black; width: 40px; height: 20px; margin: 5px;"></div> <div style="border: 1px solid black; width: 40px; height: 20px; margin: 5px; text-align: center;">109</div> <div style="border: 1px solid black; width: 40px; height: 20px; margin: 5px;"></div> <div style="border: 1px solid black; width: 40px; height: 20px; margin: 5px;"></div> <div style="border: 1px solid black; width: 40px; height: 20px; margin: 5px;"></div> </div>													
Earlier	Covered by:	Contemporary		Later than		Physical relationships	Covers:						
	Filled by:					Feature Label:	Fill of:						
	Cut by:					Includes:	Cuts:						
	Butted by:					Same as: 236?	Butts:						
						<div style="display: flex; justify-content: space-around; align-items: center;"> <div style="border: 1px solid black; width: 30px; height: 20px; margin: 5px;"></div> <div style="border: 1px solid black; width: 30px; height: 20px; margin: 5px;"></div> </div>							
Interpretation and discussion:						Internal	External	Structural	Other				
A MIXTURE OF REDEPOSITED NATURAL AND GREY/BROWN SILTY MATERIAL. CLARITY + PINK COLOUR SUGGESTS HEATING.													
POSSIBLY THE COLLAPSED N. END OF STRUCTURE BETWEEN 135 + 136 MIXED WITH WASTE													
IT MAY BE THE SAME AS INTERMITTENT LAYER (236)													
Provisional date:													
Registered Artefacts:						Finds							
Environmental Samples:						Specify anything not below							
						None	Pot	Bone	CBM	Flint	Metal	Glass	Wood
						<input type="checkbox"/>	<input type="checkbox"/>	<input type="checkbox"/>	<input type="checkbox"/>	<input type="checkbox"/>	<input type="checkbox"/>	<input type="checkbox"/>	<input type="checkbox"/>
Completed by: MTL			Date: 9-9-15		Checked by:			Date:					



CONTEXT RECORDING SHEET


SITE CODE: PBE 15	Location: Area 1	Grid Ref:	Type: Fiu	Context No. (177)	
DEPOSIT:		CUT:			
1. Colour	1. Medium brown	1. Shape in plan	Draw profile overleaf		
2. Composition/Particle size	2. silty sand	2. Corners			
3. Compaction	3. compacted	3. Sides			
4. Inclusions	4. occasional various different	4. Base			
5. Horizon clarity	5. clear	5. Orientation			
6. Contamination risk	6. clear	6. Other comments			
7. Methods and conditions	7. trowel, leave trowel, hand shovel, dry condition				
8. Other comments					
Plan No: G.P.S	Section No: /	Lgth: 1.16m	Width: 0.75m	Thickness/Depth: /	
Stratigraphic Matrix					
[]	[]	[(2)]	[]	[]	
This context [(177)]					
[]	[]	[(178)]	[]	[]	
Earlier	Covered by: (2)	Contemporary	Physical relationships		Later than
	Filled by:		Feature Label:	Covers:	
	Cut by:		Includes: (178)	Fill of: [179]	
	Butted by:		Same as:	Cuts:	
Butts:					
Interpretation and discussion:					
			Internal	External <input checked="" type="checkbox"/>	Structural
<p>This is the fill of a feature, which has got a clear cut on the northern side, very diffuse on the other sides. Includes a complete sheep/skeleton. Modern.</p>					
Provisional date: Modern / Post med					
Registered Artefacts:			Finds Specify anything not below coal None Pot Bone CBM Flint Metal Glass Wood <input type="checkbox"/> <input type="checkbox"/> <input type="checkbox"/> <input type="checkbox"/> <input type="checkbox"/> <input type="checkbox"/> <input type="checkbox"/> <input type="checkbox"/>		
Environmental Samples:					
Completed by: [Signature]	Date: 8.9.15	Checked by:	Date:		



Context No.

(177)

Sketch of Profile/Plan



Levels

OD Highest:

OD Lowest:

OD Others

Other Information

Site Book References

Photo (film and photo number)

Digital: 100-7386

Black and White:

Colour:

Checked interpretation:

Basic Interpretation:

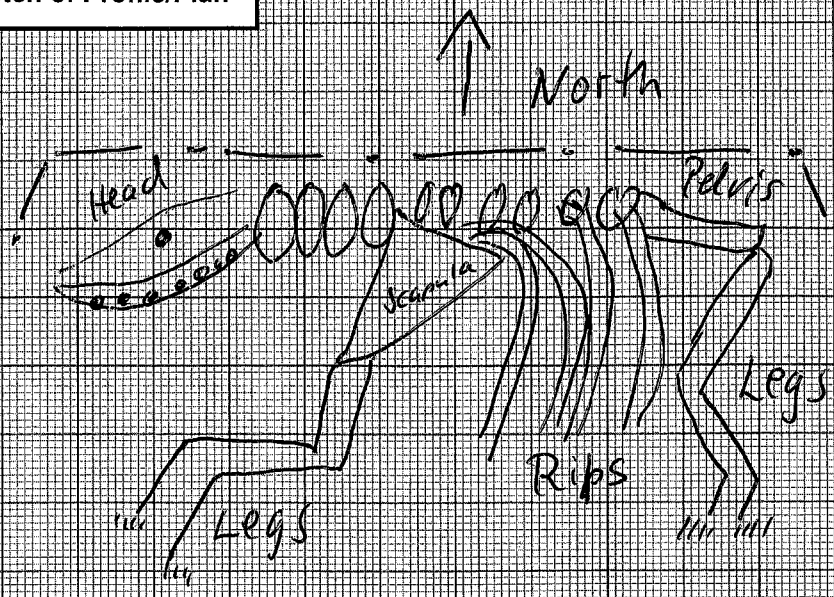
Basic Process:

CONTEXT RECORDING SHEET

SITE CODE: PBE 15	Location: Areal	Grid Ref:	Type: Skeleton	Context No. (178)					
DEPOSIT:		CUT:							
1. Colour	1. Head, mandible present, both top bit of maxilla present rest missing, machined away.			1. Shape in plan					
2. Composition/Particle size	2. Vertebrae present			2. Corners					
3. Compaction	3. Scapulae present			3. Sides					
4. Inclusions	4. Ribs present			4. Base					
5. Horizon clarity	5. Pelvis present			5. Orientation					
6. Contamination risk	6. Front legs almost complete			6. Other comments					
7. Methods and conditions	7. Back legs 80% present			Draw profile overleaf					
8. Other comments	8. Sternum present								
Calf Skeleton ? ☺									
Plan No: GPS spot heights	Section No:	Lgth: 1.16m	Width: 0.75m	Thickness/Depth:					
Stratigraphic Matrix									
[]	[]	(177)	[]	[]					
		This context	(178)						
[]	[]	(179)	[]	[]					
Earlier	Covered by:	Contemporary	Physical relationships		Later than				
	Filled by:		Feature Label:	Covers:					
	Cut by:		Includes:	Fill of:					
	Butted by:		Same as:	Cuts:					
				Butts:					
Interpretation and discussion:									
		Internal	External	Structural	Other				
This is the almost complete sheep skeleton. Skull and legs were damaged by mading. The skeleton preservation and indication of green looking bone and a piece of coal suggest the modern origin of the sheep. / CALF									
		Provisional date: Modern / post med							
Registered Artefacts:		Finds							
Environmental Samples:		Specify anything not below							
		None	Pot	Bone	CBM	Flint	Metal	Glass	Wood
		<input type="checkbox"/>	<input type="checkbox"/>	<input type="checkbox"/>	<input type="checkbox"/>	<input type="checkbox"/>	<input type="checkbox"/>	<input type="checkbox"/>	<input type="checkbox"/>
Completed by:	Date:	Checked by:		Date:					
HA	8.9.15								



Sketch of Profile/Plan



Sketch of the SHEEP!

Levels

OD Highest:	OD Lowest:	OD Others
-------------	------------	-----------

Other Information

Site Book References	Photo (film and photo number) Digital: 100- 7356 Black and White: Colour:
----------------------	--

Checked interpretation:	Basic Interpretation:	Basic Process:
-------------------------	-----------------------	----------------


CONTEXT RECORDING SHEET

SITE CODE: PBE 15	Location: Area 1	Grid Ref:	Type: Cut	Context No. [179]			
DEPOSIT: 1. Colour 2. Composition/Particle size 3. Compaction 4. Inclusions 5. Horizon clarity 6. Contamination risk 7. Methods and conditions 8. Other comments	1. square or round oval ish 2. square round 3. Shallow 4. Uneven 5. /			CUT: 1. Shape in plan 2. Corners 3. Sides 4. Base 5. Orientation 6. Other comments Draw profile overleaf			
	It appears to be cut from the north, all other sides appear to be defuse Most likely sheep just died there and was forgotten about						
	Plan No: Grps	Section No: /	Lgth: 1.16m	Width: 0.75m	Thickness/ Depth:		
	Stratigraphic Matrix						
	(178) [] [] [] [] [] [] This context [179] [] [] (3) [] [] [] [] [] []						
	Earlier	Covered by: ☒	Contemporary	Physical relationships		Later than	
		Filled by: (177) (178)		Feature Label:			Covers:
		Cut by:		Includes:			Fill of:
Butted by:		Same as:		Cuts: (3)			
Interpretation and discussion:			Internal	External	Structural	Other	
This is the cut of a sheep ^{calf} grave ish. Cut is defuse and one might argue it hasn't got much of a cut. Filled by (177)+(178). Almost certain it's a modern feature. Shallow oval shape. Calf burial							
Provisional date: Modern / post med							
Registered Artefacts: /			Finds: Specify anything not below None Pot Bone CBM Flint Metal Glass Wood <input type="checkbox"/> <input type="checkbox"/> <input type="checkbox"/> <input type="checkbox"/> <input type="checkbox"/> <input type="checkbox"/> <input type="checkbox"/> <input type="checkbox"/>				
Environmental Samples: /							
Completed by: A		Date: 8.9.15		Checked by:		Date:	



Context No.

Sketch of Profile/Plan



Levels

OD Highest:

OD Lowest:

OD Others

Other Information

Site Book References

Photo (film and photo number)

Digital:

Black and White:

Colour:

Checked interpretation:

Basic Interpretation:

Basic Process:

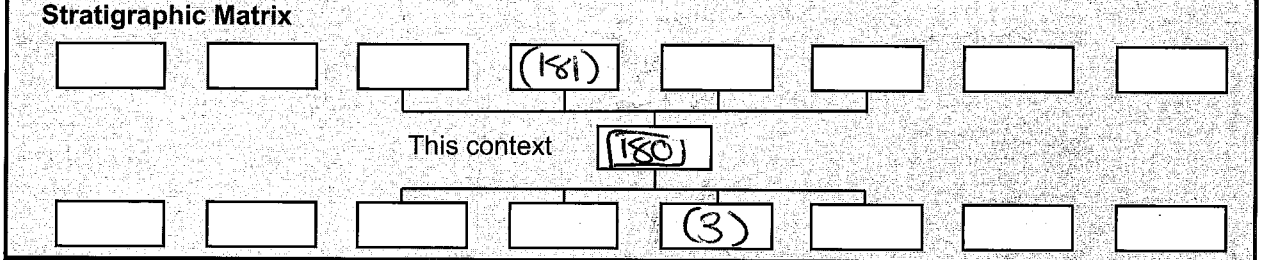
CONTEXT RECORDING SHEET

SITE CODE: PBE 15	Location: AREA 1	Grid Ref:	Type: CUT	Context No. 180
-----------------------------	----------------------------	-----------	---------------------	---------------------------

DEPOSIT: 1. Colour 2. Composition/Particle size 3. Compaction 4. Inclusions 5. Horizon clarity 6. Contamination risk 7. Methods and conditions 8. Other comments	1. LINEAR, PARALLEL 2. N/A 3. ROUNDED, CONVEX, CONCAVE, SYMMETRICAL, MODERATE. 4. ROUNDED, ROUNDED, - CONCAVE. 5. NORTH-SOUTH 6. CUT [180] OF DITCH TERMINUS	CUT: 1. Shape in plan 2. Corners 3. Sides 4. Base 5. Orientation 6. Other comments Draw profile overleaf
---	---	--

ALSO INCLUDED CUT OF EVALUATION TRENCH [183]

Plan No: GPS	Section No: 59, 76	Lgth: 2.12m 2.3m	Width: 2.3m 2.3m	Thickness/Depth: 1.21m
------------------------	------------------------------	------------------------------------	------------------------------------	----------------------------------



Earlier	Covered by: (2)	Contemporary	Physical relationships		Later than	Covers: (3)
	Filled by: (181), (182), (246)		Feature Label:			Fill of:
	Cut by: [183]		Includes:			Cuts:
	Butted by:		Same as: [193] [238]			Butts:

Interpretation and discussion: Internal External Structural Other

CUT OF DITCH TERMINUS [180] FEATURED EXCAVATION TRENCH [183].

Provisional date: **BRONZE AGE**

Registered Artefacts: —	Finds: <input type="checkbox"/> Specify anything not below: <input type="text"/>
Environmental Samples: —	None <input checked="" type="checkbox"/> Pot <input type="checkbox"/> Bone <input type="checkbox"/> CBM <input type="checkbox"/> Flint <input type="checkbox"/> Metal <input type="checkbox"/> Glass <input type="checkbox"/> Wood <input type="checkbox"/>

Completed by: VP	Date: 11.09.15	Checked by:	Date:
-------------------------	-----------------------	-------------	-------




CONTEXT RECORDING SHEET

SITE CODE: PBE 15	Location: AREA 1	Grid Ref:	Type: FILL	Context No. (181)
DEPOSIT:				CUT:
1. Colour	1. MID BROWNISH RED			1. Shape in plan
2. Composition/Particle size	2. CLAYEY SAND			2. Corners
3. Compaction	3. COMPACT			3. Sides
4. Inclusions	4. 5% 3cm CHARCOAL, ANGULAR, POORLY SORTED.			4. Base
5. Horizon clarity				5. Orientation
6. Contamination risk				6. Other comments
7. Methods and conditions				Draw profile overleaf
8. Other comments	5. Good			
6. Low				
7. TROWEL & SHOVEL				
8. FILL (181) OF DITCH TERMINUS (180) CONSISTED OF CLAY CLUMPS & PATCHES OF CHARCOAL.				
Plan No: GPS	Section No: 76	Lgth: 3.72m 2.3	Width: 2.3m 3.12	Thickness/ Depth: 0.24m
Stratigraphic Matrix				
[]	[]	[]	(182)	[]
This context (181)				
[]	[]	[]	(180)	[]
Earlier	Covered by: (182), (2)	Contemporary	Physical relationships	Covers: (3)
	Filled by:		Feature Label:	Fill of: (180)
	Cut by: (183)		Includes:	Cuts:
	Butted by:		Same as:	Butts:
Interpretation and discussion:			Internal <input checked="" type="checkbox"/>	External
Structural				
Other				
FILL OF (181) OF DITCH TERMINUS (180) WAS COVERING A PIECE OF METAL SLAG, ALONG WITH AN AREA OF DUMPED CHARCOAL				
Provisional date: BRONZE AGE				
Registered Artefacts: —			Finds	
Environmental Samples: 29			Specify anything not below	
			None	Pot
			Bone	CBM
			Flint	Metal
			Glass	Wood
Completed by: VD			Date: 11.9.15	Checked by:
			Date:	



Sketch of Profile/Plan



SEE 180

Levels

OD Highest: _____ OD Lowest: _____ OD Others _____

Other Information

Site Book References

Photo (film and photo number)

Digital: 100-7460 to 100-7462

Black and White:

Colour: _____

Checked interpretation:

Basic Interpretation:

Basic Process:

CONTEXT RECORDING SHEET

SITE CODE: PBE15	Location: AREA 1	Grid Ref:	Type: FILL	Context No. 182
DEPOSIT:			CUT:	
1. Colour	1. MID REDDISH BROWN			1. Shape in plan
2. Composition/Particle size	2. COARSE SAND			2. Corners
3. Compaction	3. FRIABLE			3. Sides
4. Inclusions				4. Base
5. Horizon clarity	4. 1% 8cm COBBLE STONES, ROUNDED			5. Orientation
6. Contamination risk	POORLY SORTED, 1% 2cm CHARCOAL,			6. Other comments
7. Methods and conditions	ANGULAR, POORLY SORTED, 1% STONES,			Draw profile overleaf
8. Other comments	From 10cm, ANGULAR, POORLY SORTED.			

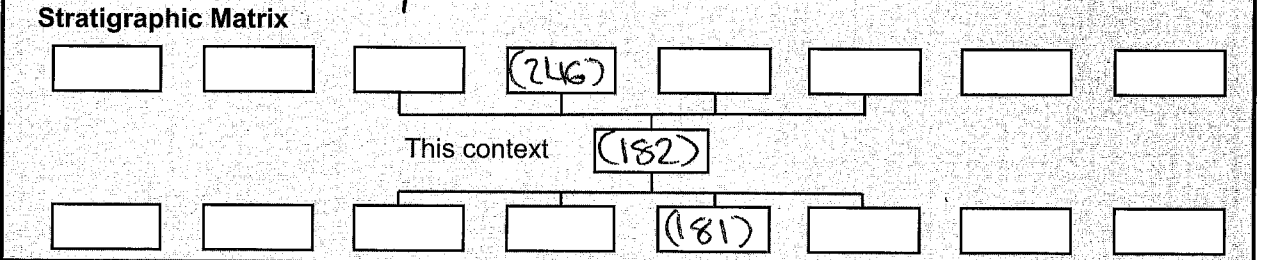
5. Good

6. Low

7. M & T

8. FILL HAD MIX OF INCLUSIONS

Plan No: GPS	Section No: 59, 76	Lgth: 2.31m	Width: 3.12m	Thickness/ Depth: 0.53m
------------------------	------------------------------	-----------------------	------------------------	--------------------------------------



Earlier	Covered by: (183) (246)	Contemporary	Physical relationships		Later than	Covers: (181), (3)
	Filled by:		Feature Label:	Fill of: [180]		
	Cut by: [183]		Includes:	Cuts:		
	Butted by:		Same as:	Butts:		

Interpretation and discussion:

	<input checked="" type="checkbox"/> Internal	<input type="checkbox"/> External	<input type="checkbox"/> Structural	<input type="checkbox"/> Other
--	--	-----------------------------------	-------------------------------------	--------------------------------


FILL (182) OF DITCH TERMINUS [180] CONTAINED MIX OF INCLUSIONS, WITH CHARCOAL VISIBLE IN SECTION.

Provisional date: **BRONZE AGE**

Registered Artefacts: _____	Finds: _____																
Environmental Samples: _____	Specify anything not below: _____																
	<table border="1" style="width: 100%; border-collapse: collapse;"> <tr> <td>None</td> <td>Pot</td> <td>Bone</td> <td>CBM</td> <td>Flint</td> <td>Metal</td> <td>Glass</td> <td>Wood</td> </tr> <tr> <td><input checked="" type="checkbox"/></td> <td><input type="checkbox"/></td> <td><input type="checkbox"/></td> <td><input type="checkbox"/></td> <td><input type="checkbox"/></td> <td><input type="checkbox"/></td> <td><input type="checkbox"/></td> <td><input type="checkbox"/></td> </tr> </table>	None	Pot	Bone	CBM	Flint	Metal	Glass	Wood	<input checked="" type="checkbox"/>	<input type="checkbox"/>	<input type="checkbox"/>	<input type="checkbox"/>	<input type="checkbox"/>	<input type="checkbox"/>	<input type="checkbox"/>	<input type="checkbox"/>
None	Pot	Bone	CBM	Flint	Metal	Glass	Wood										
<input checked="" type="checkbox"/>	<input type="checkbox"/>	<input type="checkbox"/>	<input type="checkbox"/>	<input type="checkbox"/>	<input type="checkbox"/>	<input type="checkbox"/>	<input type="checkbox"/>										
Completed by: VP	Date: 11.9.15	Checked by: _____	Date: _____														



Sketch of Profile/Plan



Levels

OD Highest: _____

OD Lowest: _____

OD Others _____

Other Information

Site Book References

Photo (film and photo number)

Digital: 100-7450 to 100-7452

Black and White:

Colour:

Checked interpretation:

Basic Interpretation:

Basic Process:

Sketch of Profile/Plan

SEE

180

Levels

OD Highest: /

OD Lowest: /

OD Others /

Other Information

/

Site Book References

/

Photo (film and photo number)

Digital: 100-7358, 100-7359, 100-7450 to 100-7452

Black and White:

Colour: /

Checked interpretation:

Basic Interpretation:

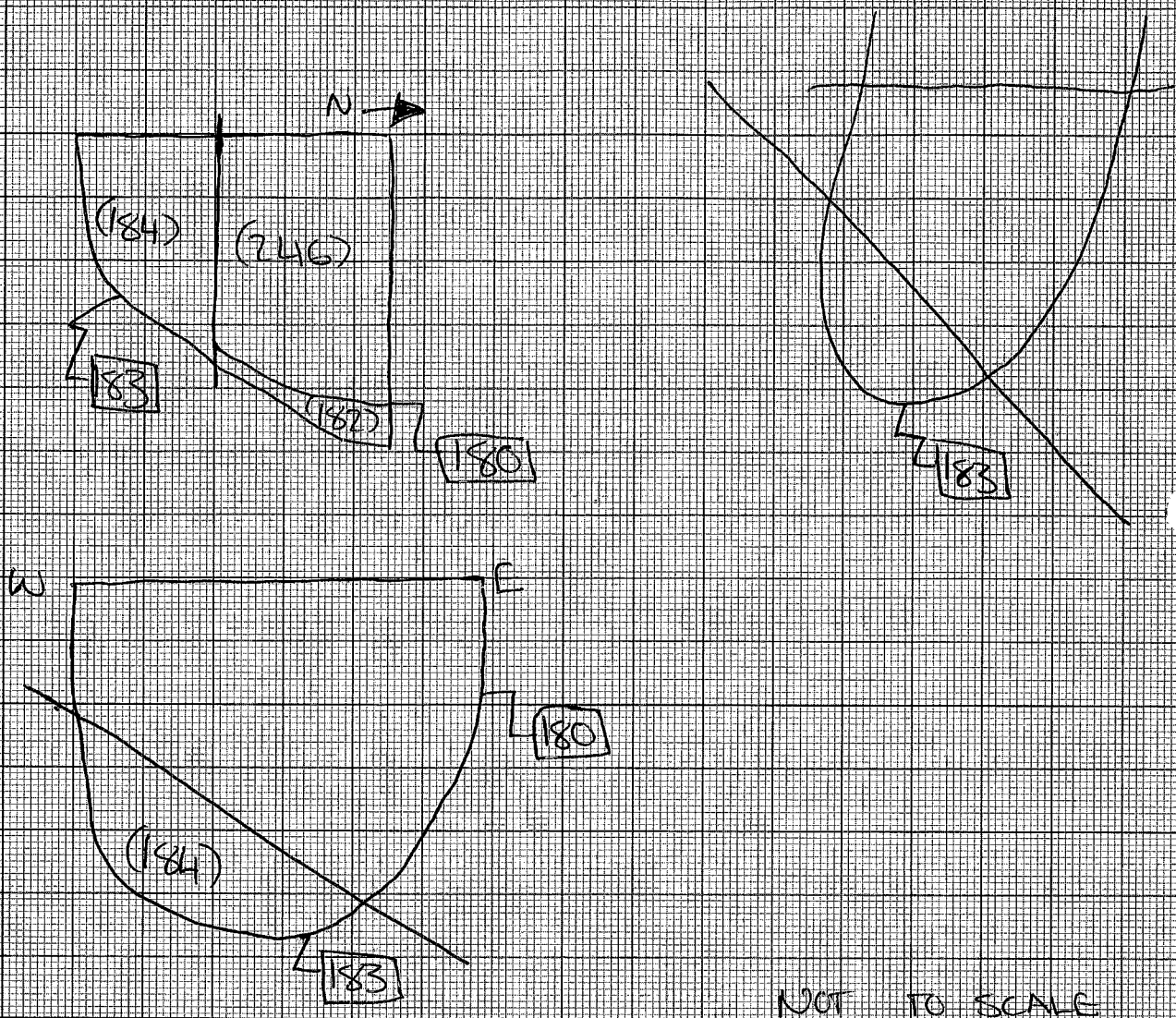
Basic Process:

CONTEXT RECORDING SHEET

SITE CODE: PBE 15	Location: AREA 1	Grid Ref:	Type: CUT	Context No. 183
DEPOSIT:		CUT:		
1. Colour		1. LINEAR, STRAIGHT		1. Shape in plan
2. Composition/Particle size		2. N/A		2. Corners
3. Compaction		3. SHARP, CONCAVE, SYMMETRICAL, STEEP		3. Sides
4. Inclusions		4. ROUNDED, SLOPING NORTH		4. Base
5. Horizon clarity		5. SOUTH EAST, NORTH WEST		5. Orientation
6. Contamination risk		6. CUT [183] IS OLD EVALUATION		6. Other comments
7. Methods and conditions				Draw profile overleaf
8. Other comments				
TRENCH				
Plan No: GPS	Section No: #89	Lgth: 2.26m	Width: 1.20m	Thickness/ Depth: 1.03m
Stratigraphic Matrix				
[]	[]	[]	[184]	[]
This context			[183]	[]
[]	[]	[]	[216]	[]
Earlier	Covered by: (2)	Contemporary	Physical relationships	Covers: (3)
	Filled by: (184)		Feature Label:	Fill of:
	Cut by:		Includes:	Cuts: [180], (3)
	Butted by:		Same as:	Butts:
Interpretation and discussion:			<input checked="" type="checkbox"/> Internal	<input type="checkbox"/> External
			<input type="checkbox"/> Structural	<input type="checkbox"/> Other
CUT [183] IS OLD EVALUATION TRENCH FROM 2012				
Provisional date: 2012				
Registered Artefacts: _____			Finds: _____	
Environmental Samples: _____			Specify anything not below	
			None <input checked="" type="checkbox"/>	Pot <input type="checkbox"/>
			Bone <input type="checkbox"/>	CBM <input type="checkbox"/>
			Flint <input type="checkbox"/>	Metal <input type="checkbox"/>
			Glass <input type="checkbox"/>	Wood <input type="checkbox"/>
Completed by: VP	Date: 11.09.15	Checked by:	Date:	



Sketch of Profile/Plan



Levels

OD Highest: _____

OD Lowest: _____

OD Others: _____

Other Information

Site Book References

Photo (film and photo number)

Digital: 100-7358, 100-7359

Black and White:

Colour: _____

Checked interpretation:

Basic Interpretation:

Basic Process:

CONTEXT RECORDING SHEET

SITE CODE: PBE15	Location: AREA 1	Grid Ref:	Type: FILL	Context No. 184
----------------------------	----------------------------	------------------	----------------------	---------------------------

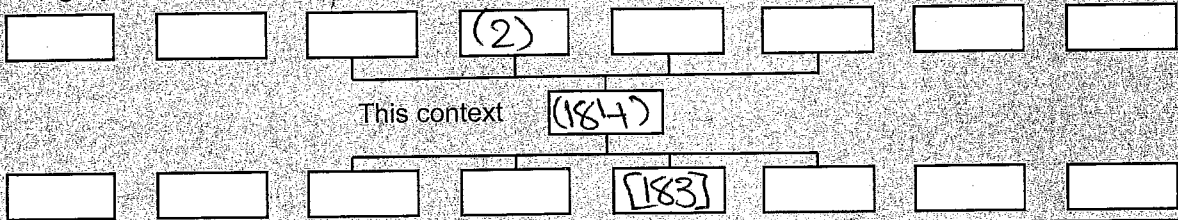
DEPOSIT:		CUT:
1. Colour	1. MUD GREYISH BROWN	1. Shape in plan
2. Composition/Particle size	2. MEDIUM SAND	2. Corners
3. Compaction	3. COMPACT	3. Sides
4. Inclusions		4. Base
5. Horizon clarity	4. N/A	5. Orientation
6. Contamination risk		6. Other comments
7. Methods and conditions	5. GOOD	Draw profile overleaf
8. Other comments	6. Low	

7. MET

8. FILL **[184]** OF CUT **[183]** FROM OLD EVAL TRENCH QUITE DISTINCT AND APPEARING TO BE SIMILAR TO TOP SOIL

Plan No: GPS	Section No: 159	Lgth: 2.26m	Width: 1.20m	Thickness/ Depth: 1.03m
-----------------	--------------------	----------------	-----------------	-------------------------------

Stratigraphic Matrix



Earlier	Covered by: (2)	Contemporary	Physical relationships	Later than	Covers: (3)
	Filled by:		Feature Label:		Fill of: 183
	Cut by:		Includes:		Cuts: 180, (3)
	Butted by:		Same as:		Butts:


Interpretation and discussion: Internal External Structural Other

FILL **[184]** OF CUT **[183]** OF EVALUATION TRENCH CONSISTED OF PROBABLE TOPSOIL.

Provisional date: 2012

Registered Artefacts: _____	Finds Specify anything not below	
Environmental Samples: _____		None <input type="checkbox"/> Pot <input type="checkbox"/> Bone <input type="checkbox"/> CBM <input type="checkbox"/> Flint <input type="checkbox"/> Metal <input type="checkbox"/> Glass <input type="checkbox"/> Wood <input type="checkbox"/>

Completed by: VP	Date: 11.09.15	Checked by:	Date:
------------------	----------------	-------------	-------



Sketch of Profile/Plan

SEE [183]

Levels

OD Highest: _____

OD Lowest: _____

OD Others _____

Other Information

Site Book References

Photo (film and photo number)

Digital: 100 - 7358 , 100 - 7359

~~Black and White:~~

~~Colour:~~

Checked interpretation:

Basic Interpretation:

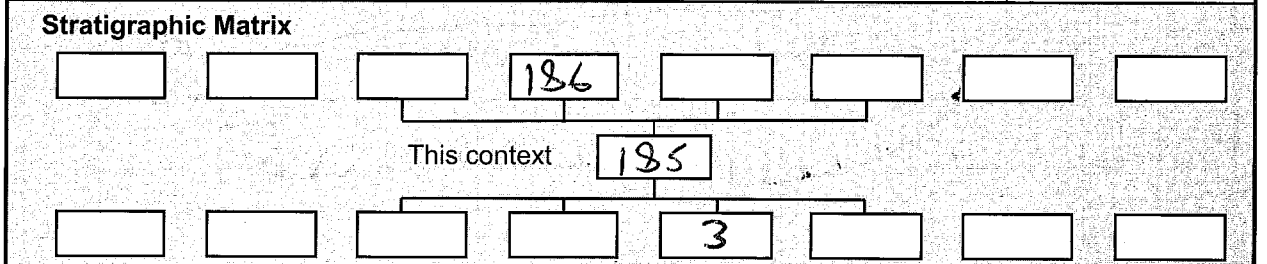
Basic Process:

CONTEXT RECORDING SHEET

SITE CODE: PBE15	Location: Area 1	Grid Ref:	Type: Cut	Context No. 185
----------------------------	----------------------------	-----------	---------------------	---------------------------

DEPOSIT:		CUT:
1. Colour	Sub-rectangular, lozenge	1. Shape in plan
2. Composition/Particle size		2. Corners
3. Compaction	steep sided, more gentle slope N-end	3. Sides
4. Inclusions	sloping, irregular	4. Base
5. Horizon clarity	Approx N-S	5. Orientation
6. Contamination risk		6. Other comments
7. Methods and conditions	Hand excavated, weather dry and	Draw profile overleaf
8. Other comments	Sunny	

Plan No: GPS	Section No: 60	Lgth: 4.20m	Width: 1.94m	Thickness/ Depth: 0.45m
------------------------	--------------------------	-----------------------	------------------------	--------------------------------------



Earlier	Covered by: (186)	Contemporary	Physical relationships	Later than	Covers:
	Filled by: (186)(189)		Feature Label:		Fill of:
	Cut by: WDA		Includes:		Cuts: (3)
	Butted by:		Same as:		Butts:

Interpretation and discussion: Internal External Structural Other

Cut for long shallow pit with one fill separated by cut for feature [187] a cut for steep sided feature plainly visible in section. Pit contained unshaped sandstone fragments and burnt stone charcoal lumps and lumps. Feature possibly associated with smelting or oven/corn drier although burnt stone suggests more intense heat. Pit was 100% excavated cluster of stones at north end appeared to be rubble/backfill rather than a structure

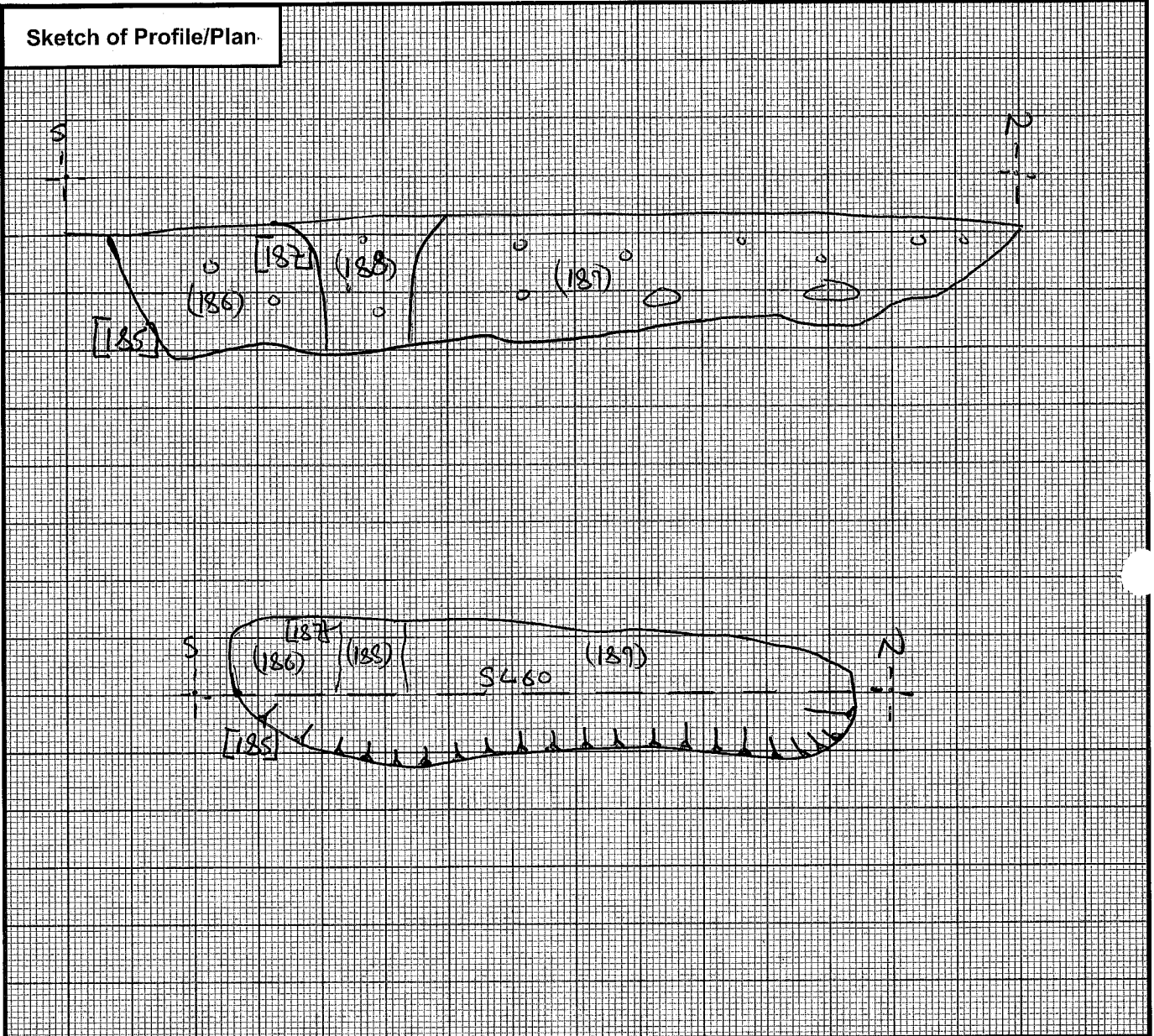
Provisional date: **Not dated**

Registered Artefacts:	Findings Specify anything not below None <input checked="" type="checkbox"/> Pot <input type="checkbox"/> Bone <input type="checkbox"/> CBM <input type="checkbox"/> Flint <input type="checkbox"/> Metal <input type="checkbox"/> Glass <input type="checkbox"/> Wood <input type="checkbox"/>
Environmental Samples:	

Completed by: JM	Date: 8/9/15	Checked by:	Date:
-------------------------	---------------------	-------------	-------

Cotswold Archaeology

Sketch of Profile/Plan



Levels

OD Highest:

OD Lowest:

OD Others

Other Information

Site Book References

Photo (film and photo number)

Digital: 100-7360-66, 7432-40, 7443-45

Black and White:

Colour:

Checked interpretation:

Basic Interpretation:


Basic Process:

CONTEXT RECORDING SHEET

SITE CODE: PBE15	Location: Area 1	Grid Ref:	Type: Till	Context No. 186
DEPOSIT:			CUT:	
1. Colour	Dark greyish brown, reddish brown lenses			1. Shape in plan
2. Composition/Particle size	Silty sand			2. Corners
3. Compaction	loosely compacted			3. Sides
4. Inclusions	Sandstone, burnt stone, charcoal			4. Base
5. Horizon clarity	Good clarity			5. Orientation
6. Contamination risk				6. Other comments
7. Methods and conditions	Hand excavated, dry and sunny			Draw profile overleaf
8. Other comments				
Plan No: GPS	Section No: 60	Lgth: /	Width: /	Thickness/Depth: 0.45m
Stratigraphic Matrix				
□	□	□	□ 187 □	□
			This context 186	
□	□	□	□ 185 □	□
Earlier	Covered by:	Contemporary	Physical relationships	Later than
	Filled by:		Feature Label:	
	Cut by: 187		Includes:	
	Butted by:		Same as: 189	
			Covers: 185	
			Fill of: 185	
			Cuts:	
			Butts:	
Interpretation and discussion:				
		Internal	External	Structural
		Other		
Fill of long, shallow pit, contained moderate quantities of charcoal also sandstone fragments and burnt stone lenses of reddish brown sand. Cut by 187. Fill suggest deliberate backfill rather than gradual silting up. No finds				
Same as (189)				
Provisional date: Undated				
Registered Artefacts:			Finds	
			Specify anything not below	
Environmental Samples: 23			None <input checked="" type="checkbox"/>	Pot <input type="checkbox"/>
			Bone <input type="checkbox"/>	CBM <input type="checkbox"/>
			Flint <input type="checkbox"/>	Metal <input type="checkbox"/>
			Glass <input type="checkbox"/>	Wood <input type="checkbox"/>
Completed by: JM	Date: 8/9/15	Checked by:	Date:	



Sketch of Profile/Plan



Levels

OD Highest:

OD Lowest:

OD Others

Other Information

Site Book References

Photo (film and photo number)

Digital: 100-7360-66

Black and White:

Colour:

Checked interpretation:

Basic Interpretation:

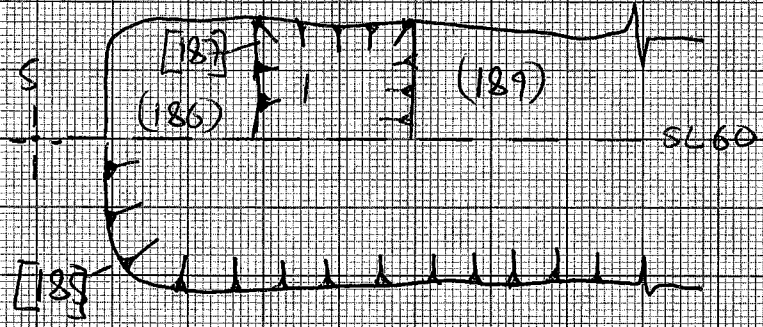
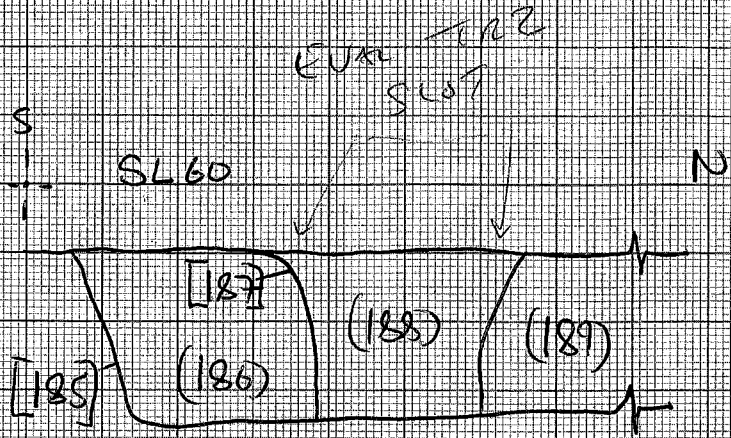
Basic Process:

CONTEXT RECORDING SHEET

SITE CODE: PBE15	Location: Area 1	Grid Ref:	Type: Cut	Context No. 187						
DEPOSIT:		CUT:								
1. Colour	Linear feature			1. Shape in plan						
2. Composition/Particle size	/			2. Corners						
3. Compaction	Steep, regular			3. Sides						
4. Inclusions	Irregular sloping			4. Base						
5. Horizon clarity	Approx E-W			5. Orientation						
6. Contamination risk				6. Other comments						
7. Methods and conditions	Hand excavated, weather dry			Draw profile overleaf						
8. Other comments	and wall									
Plan No: GPS	Section No: 60	Lgth: 0.90m +	Width: 0.86m	Thickness/Depth: 0.44m						
Stratigraphic Matrix										
[]	[]	[]	188	[]						
This context 187										
[]	[]	[]	186	189						
[]	[]	[]	[]	[]						
Earlier	Covered by:	Contemporary	Physical relationships		Later than					
	Filled by:		Feature Label:	Covers:						
	Cut by:		Includes:	Fill of:						
	Butted by:		Same as:	Cuts: 186, 189						
Butts:										
Interpretation and discussion:										
		Internal	External	Structural	Other					
<p>Cut for steep sided feature visible in east facing section (DWB 60) of pit [185] one fill no finds. Does not extend beyond N-S edge of [185]</p> <p>- SLOT DUG IN 2012 EVALUATION. (TR 187) 2</p>										
Provisional date: Undated										
Registered Artefacts:			Finds							
Environmental Samples:			Specify anything not below							
			None <input checked="" type="checkbox"/>	Pot <input type="checkbox"/>	Bone <input type="checkbox"/>	CBM <input type="checkbox"/>	Flint <input type="checkbox"/>	Metal <input type="checkbox"/>	Glass <input type="checkbox"/>	Wood <input type="checkbox"/>
Completed by: JM		Date: 10/9/15	Checked by:		Date:					



Sketch of Profile/Plan



Levels

OD Highest:

OD Lowest:

OD Others

Other Information

Site Book References

Photo (film and photo number)

Digital: 100-7376-79

Black and White:

Colour:

Checked interpretation:

Basic Interpretation:


Basic Process:

CONTEXT RECORDING SHEET

SITE CODE: PBE15	Location: Area 1	Grid Ref:	Type: Till	Context No. 188		
DEPOSIT:			CUT:			
1. Colour	Mid reddish brown			1. Shape in plan		
2. Composition/Particle size	silty sand			2. Corners		
3. Compaction	loosely compacted			3. Sides		
4. Inclusions	Small sandstone fragments			4. Base		
5. Horizon clarity	Good clarity			5. Orientation		
6. Contamination risk	<input checked="" type="checkbox"/>			6. Other comments		
7. Methods and conditions	1-hand excavated, weather dry			Draw profile overleaf		
8. Other comments	and sunny					
Plan No: GPS	Section No: 60	Lgth: /	Width: /	Thickness/Depth: 0.44m		
Stratigraphic Matrix						
			2			
This context 188						
			187			
Earlier	Covered by: 2	Contemporary	Physical relationships		Later than	
	Filled by:		Covers: 187			
	Cut by:		Feature Label:			Fill of: 187
	Butted by:		Includes:			Cuts:
		Same as:		Butts:		
Interpretation and discussion:						
		Internal	External	Structural	Other	
Fill of feature visible in section through pit (185). No finds, very similar to (186) and (189), pater.						
Provisional date: Undated						
Registered Artefacts:			Finds			
Environmental Samples:			Specify anything not below			
			None <input checked="" type="checkbox"/>	Pot <input type="checkbox"/>		
			Bone <input type="checkbox"/>	CBM <input type="checkbox"/>		
			Flint <input type="checkbox"/>	Metal <input type="checkbox"/>		
			Glass <input type="checkbox"/>	Wood <input type="checkbox"/>		
Completed by: JM	Date: 9/9/15	Checked by:	Date:			



Sketch of Profile/Plan



Levels

OD Highest:

OD Lowest:

OD Others

Other Information

Site Book References

Photo (film and photo number)

Digital: 100 - 7360 - 66

Black and White:

Colour:

Checked interpretation:

Basic Interpretation:

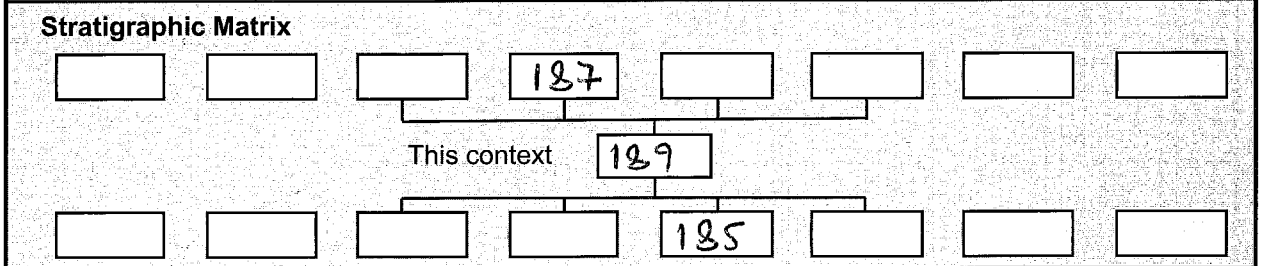
Basic Process:

CONTEXT RECORDING SHEET

SITE CODE: PBE15	Location: Area 1	Grid Ref:	Type: Fill	Context No. 189
----------------------------	----------------------------	-----------	----------------------	---------------------------

DEPOSIT: 1. Colour: Dark greyish brown, reddish brown lenses 2. Composition/Particle size: Silty Sand 3. Compaction: loosely compacted 4. Inclusions: Sandstone burnt stone, charcoal 5. Horizon clarity: Good clarity 6. Contamination risk: 7. Methods and conditions: Island excavated, water dry and sunny 8. Other comments:	CUT: 1. Shape in plan 2. Corners 3. Sides 4. Base 5. Orientation 6. Other comments Draw profile overleaf
--	---

Plan No: GPS	Section No: 60	Lgth: /	Width: /	Thickness/Depth: 0.43m
---------------------	-----------------------	----------------	-----------------	-------------------------------



Earlier	Covered by:	Contemporary	Physical relationships	Later than	Covers: 185
	Filled by:		Feature Label:		Fill of: 185
	Cut by: 187		Includes:		Cuts:
	Butted by:		Same as: 186		Butts:

Interpretation and discussion:	Internal	External	Structural	Other
Same as (186), separated by cut [187]				

Provisional date: **Undated**

Registered Artefacts:	Finds
Environmental Samples: 24	Specify anything not below
	None <input type="checkbox"/> Pot <input type="checkbox"/> Bone <input type="checkbox"/> CBM <input type="checkbox"/> Flint <input type="checkbox"/> Metal <input type="checkbox"/> Glass <input type="checkbox"/> Wood <input type="checkbox"/>

Completed by: JM	Date: 9/9/15	Checked by:	Date:
-------------------------	---------------------	-------------	-------



Sketch of Profile/Plan

Levels

OD Highest:

OD Lowest:

OD Others

Other Information

Site Book References

Photo (film and photo number)

Digital: 100-7360-7366

Black and White:

Colour:

Checked, interpretation:

Basic Interpretation:

Basic Process:

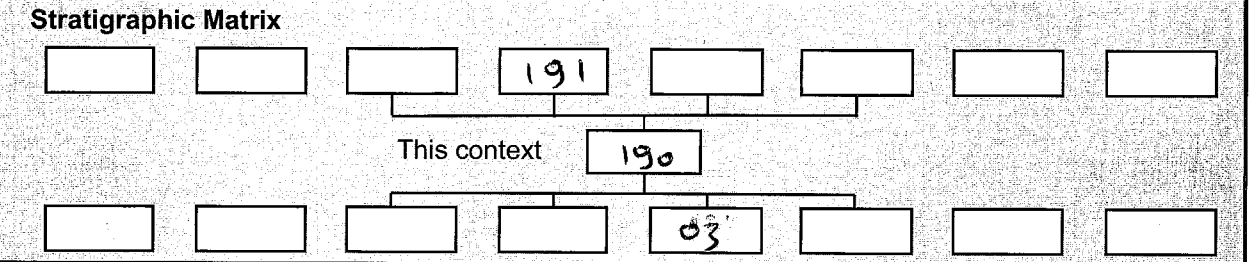
CONTEXT RECORDING SHEET

SITE CODE: PBE T5	Location: AREA 1	Grid Ref:	Type: CUT
			Context No. 190

DEPOSIT: 1. Colour: 1. OVAL 2. Composition/Particle size: 2. ROUNDED 3. Compaction: 3. SHARP / CONCAVE / STEEP 4. Inclusions: 4. SLOPING FROM SOUTH TO NORTH 5. Horizon clarity: 5. N/S 6. Contamination risk: 7. Methods and conditions: 8. Other comments:	CUT: 1. Shape in plan 2. Corners 3. Sides 4. Base 5. Orientation 6. Other comments: Draw profile overleaf
--	---

6. NEAR THIS FEATURE THERE ARE SIMILAR FEATURES THAT SEEM TO BE USED FOR DRYING CORN.

Plan No: GPS	Section No: 61	Lgth: 1.75 m	Width: 0.80 m	Thickness/Depth: 0.40 m
---------------------	-----------------------	---------------------	----------------------	--------------------------------



Earlier	Covered by:	Contemporary	Physical relationships	Later than	Covers:
	Filled by: 191, 192		Feature Label:		Fill of:
	Cut by:		Includes:		Cuts: 03
	Butted by:		Same as: 209		Butts:

Interpretation and discussion:	Internal	External <input checked="" type="checkbox"/>	Structural	Other
--------------------------------	----------	--	------------	-------

**CUT REALIZED FOR A HEARTH OR A CORN DRYER
CLOSER TO OTHER SIMILAR FEATURES. [200] [185]**

*** GIVEN 2 CUT NO'S. (190 & 209.)**

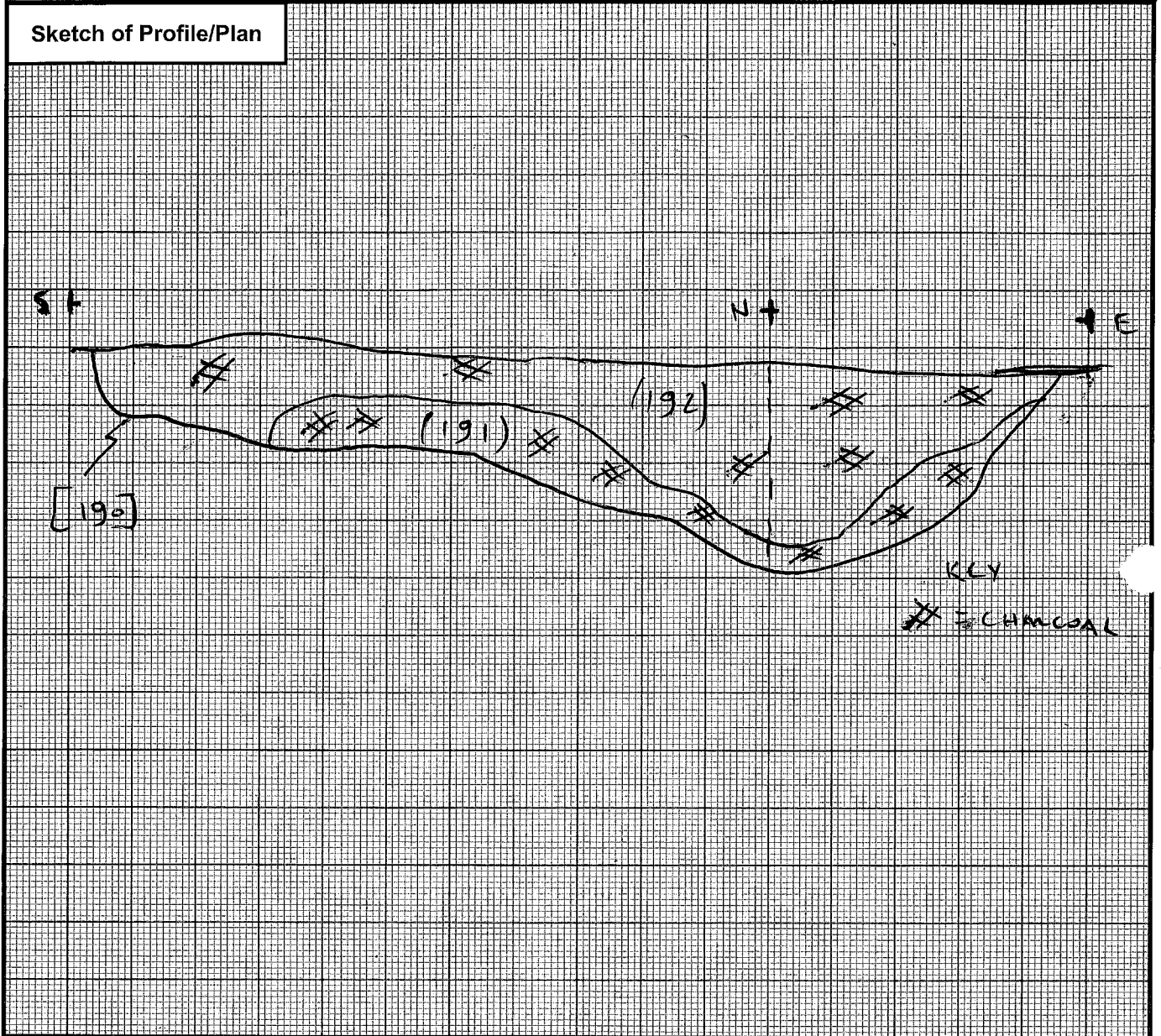
Provisional date:	
-------------------	--

Registered Artefacts: <input checked="" type="checkbox"/>	Finds Specify anything not below None <input checked="" type="checkbox"/> Pot <input type="checkbox"/> Bone <input type="checkbox"/> CBM <input type="checkbox"/> Flint <input type="checkbox"/> Metal <input type="checkbox"/> Glass <input type="checkbox"/> Wood <input type="checkbox"/>
Environmental Samples: <input checked="" type="checkbox"/>	

Completed by: EV	Date: 09/19/15	Checked by:	Date:
-------------------------	-----------------------	-------------	-------



Sketch of Profile/Plan



Levels

OD Highest: /

OD Lowest: /

OD Others: /

Other Information

Site Book References

Photo (film and photo number)

Digital: 100-7372, 100-7373, 100-7375

Black and White:

Colour:

Checked interpretation:

Basic Interpretation:

Basic Process:

CONTEXT RECORDING SHEET

SITE CODE: PBE 15	Location: AREA 1	Grid Ref:	Type: FILL	Context No. 191				
DEPOSIT:			CUT:					
1. Colour	1. BROWNISH BLACK			1. Shape in plan				
2. Composition/Particle size	2. SANDY SILT			2. Contours				
3. Compaction	3. COMPACT			3. Sides				
4. Inclusions	4. 15% OF CHARCOAL			4. Base				
5. Horizon clarity	5. GOOD			5. Orientation				
6. Contamination risk	6. LOW			6. Other comments				
7. Methods and conditions	7. TROWEL			Draw profile overleaf				
8. Other comments								
Plan No: GPS	Section No: 61	Lgth: 1.50 m	Width: 0.80 m	Thickness/Depth: 0.17 m				
Stratigraphic Matrix								
Earlier	Covered by:	192	Contemporary	Physical relationships	Later than	Covers:		
	Filled by:					Feature Label:	Fill of:	190
	Cut by:					Includes:	Cuts:	
	Butted by:					Same as:	Butts:	210
Interpretation and discussion:								
<input checked="" type="checkbox"/> Internal <input type="checkbox"/> External <input type="checkbox"/> Structural <input type="checkbox"/> Other								
LOWER FILL OF A HEARTH OR A COIN PAVEN, FULL OF CHARCOAL								
Provisional date:								
Registered Artefacts: /			Finds					
Environmental Samples: /			Specify anything not below					
			<input checked="" type="checkbox"/> None <input type="checkbox"/> Pot <input type="checkbox"/> Bone <input type="checkbox"/> CBM <input type="checkbox"/> Flint <input type="checkbox"/> Metal <input type="checkbox"/> Glass <input type="checkbox"/> Wood					
Completed by: EV	Date: 09/9/15	Checked by:	Date:					



Sketch of Profile/Plan	
SEE TO [190]	

Levels		
OD Highest: /	OD Lowest: /	OD Others: /

Other Information
/

Site Book References	Photo (film and photo number)
/	Digital: 100-7372, 100-7373, 100-7375
	Black and White:
	Colour:

Checked interpretation:	Basic Interpretation:	Basic Process:

CONTEXT RECORDING SHEET

SITE CODE: PBE 15	Location: AREA 1	Grid Ref:	Type: FILL	Context No. 192		
DEPOSIT:		CUT:				
1. Colour	1. GREYISH BROWN			1. Shape in plan		
2. Composition/Particle size	2. SANDY SILT			2. Corners		
3. Compaction	3. COMPACT			3. Sides		
4. Inclusions	4. 5% OF CHARCOAL			4. Base		
5. Horizon clarity	5. GOOD			5. Orientation		
6. Contamination risk	6. LOW			6. Other comments		
7. Methods and conditions	7. TROWEL			Draw profile overleaf		
8. Other comments						
Plan No: GPS Section No: 61 Lgth: 1.75m Width: 0.30m Thickness/Depth: 0.25m						
Stratigraphic Matrix						
<pre>graph TD; 192[192] --- 191[191]; 192 --- 190[190]; 191 --- 190; 192 --- 193[193]; 191 --- 193; 190 --- 194[194]; 193 --- 194;</pre>						
Earlier	Covered by:	02	Physical relationships	Covers: 191 Fill of: 190 Cuts: Butts:		
	Filled by:					
	Cut by:					
	Butted by:					
Contemporary			Later than			
	Feature Label:					
	Includes:					
	Same as: 211					
Interpretation and discussion:			<input checked="" type="checkbox"/> Internal	<input type="checkbox"/> External	<input type="checkbox"/> Structural	<input type="checkbox"/> Other
UPPER FILL OF A HEARTH OR A COIN PILE						
Provisional date:						
Registered Artefacts: <input checked="" type="checkbox"/>			Finds Specify anything not below			
Environmental Samples: <input checked="" type="checkbox"/>			None <input checked="" type="checkbox"/> Pot <input type="checkbox"/> Bone <input type="checkbox"/> CBM <input type="checkbox"/> Flint <input type="checkbox"/> Metal <input type="checkbox"/> Glass <input type="checkbox"/> Wood <input type="checkbox"/>			
Completed by: EV		Date: 09/9/15	Checked by:		Date:	



Sketch of Profile/Plan

SEE TO [190]

Levels

OD Highest: /

OD Lowest: /

OD Others: /

Other Information

Site Book References

Photo (film and photo number)

Digital: 100-7372, 100-7373, 100-7375

Black and White:

Colour:

Checked interpretation:

Basic Interpretation:

Basic Process:

CONTEXT RECORDING SHEET

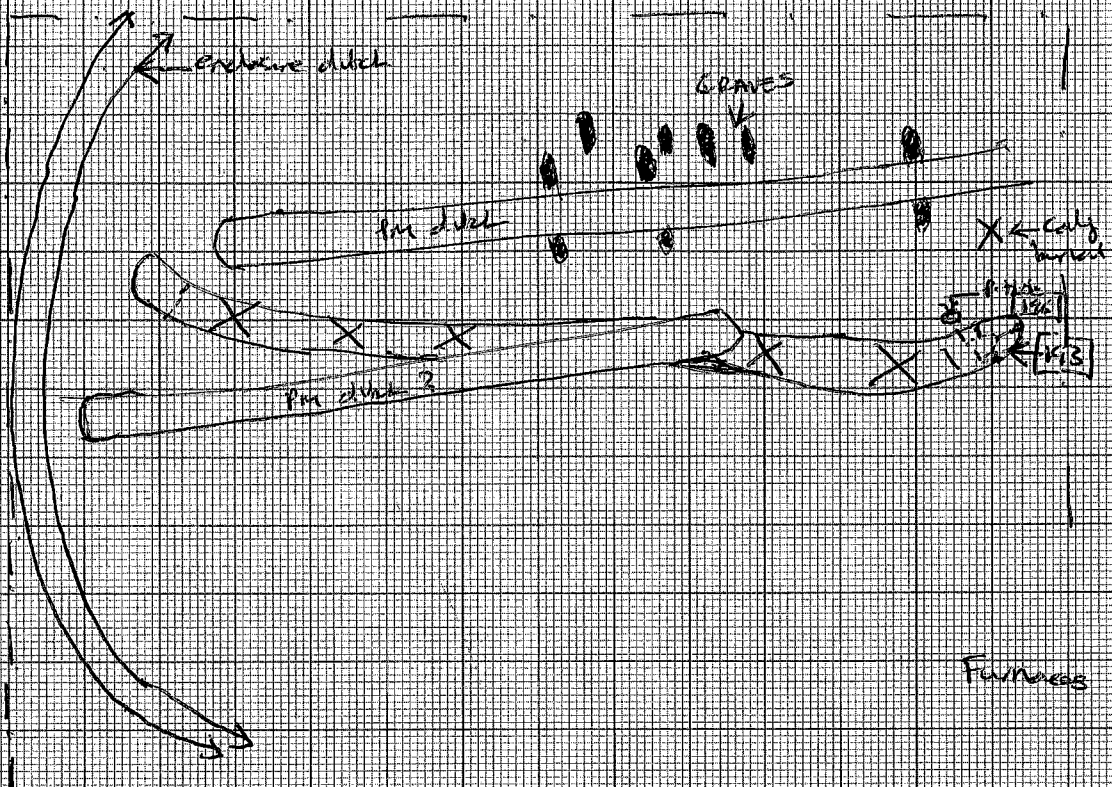
ms

SITE CODE: PBE 15	Location:	Grid Ref:	Type: Cut	Context No. 193																								
DEPOSIT:		CUT:																										
 1. Colour 2. Composition/Particle size 3. Compaction 4. Inclusions 5. Horizon clarity 6. Contamination risk 7. Methods and conditions 8. Other comments 		1. Shape in plan 2. Corners 3. Sides 4. Base 5. Orientation 6. Other comments Draw profile overleaf																										
1. Curvilinear 2. ——— 3. WSW + E ENE Steep 60°; NNW 65 → 70° Steep, Irregular 4. Concave 5. At this point NNW → SSE terminated in NNW 6. Ditch terminus.																												
Plan No: G.P.S	Section No: 64 + 65	Lgth: Slot 1.60m	Width: 3m	Thickness/Depth: 1.08m																								
Stratigraphic Matrix																												
<table style="width: 100%; border-collapse: collapse;"> <tr> <td style="width: 12.5%; border: 1px solid black; height: 20px;"></td> <td style="width: 12.5%; border: 1px solid black; height: 20px;"></td> <td style="width: 12.5%; border: 1px solid black; height: 20px; text-align: center;">(194)</td> <td style="width: 12.5%; border: 1px solid black; height: 20px;"></td> <td style="width: 12.5%; border: 1px solid black; height: 20px;"></td> <td style="width: 12.5%; border: 1px solid black; height: 20px;"></td> <td style="width: 12.5%; border: 1px solid black; height: 20px;"></td> <td style="width: 12.5%; border: 1px solid black; height: 20px;"></td> </tr> <tr> <td colspan="3" style="text-align: center;">This context</td> <td colspan="2" style="text-align: center; border: 1px solid black; padding: 2px;">193</td> <td colspan="3"></td> </tr> <tr> <td style="border: 1px solid black; height: 20px;"></td> <td style="border: 1px solid black; height: 20px;"></td> <td style="border: 1px solid black; height: 20px; text-align: center;">(3)</td> <td style="border: 1px solid black; height: 20px;"></td> <td style="border: 1px solid black; height: 20px;"></td> <td style="border: 1px solid black; height: 20px;"></td> <td style="border: 1px solid black; height: 20px;"></td> <td style="border: 1px solid black; height: 20px;"></td> </tr> </table>							(194)						This context			193							(3)					
		(194)																										
This context			193																									
		(3)																										
Earlier	Covered by:	Contemporary	Physical relationships		Later than	Covers:																						
	Filled by: (194), (195)		Feature Label:			Fill of:																						
	Cut by:		Includes:			Cuts: (3)																						
	Butted by:		Same as:			Butts:																						
Interpretation and discussion:			Internal	External	Structural	Other																						
Difficult to determine the purpose of this ditch or the time frame it relates to. No pot found during excavation. [193] is in the NW end of the site. At present the large curvilinear enclosing most of the site is believed to be prehistoric. No dating has been found yet to confirm. [193] is within this enclosure, as such it possibly is related to this phase of activity. However [193] is to the east of the 'Christian' graves. No graves																												
Provisional date: Roman/brat? dark age?																												
Registered Artefacts:			Finds <input type="text"/> Specify anything not below																									
Environmental Samples:			None	Pot	Bone	CBM	Flint	Metal	Glass	Wood																		
			<input type="checkbox"/>	<input type="checkbox"/>	<input type="checkbox"/>	<input type="checkbox"/>	<input type="checkbox"/>	<input type="checkbox"/>	<input type="checkbox"/>	<input type="checkbox"/>																		
Completed by: J.A	Date: 9/9/15	Checked by:	Date:																									



Sketch of Profile/Plan

Location Plan



See (194) for Sketch Section

Levels

OD Highest:	OD Lowest:	OD Others
-------------	------------	-----------

Other Information have been identified, at present to the east of [193]. [193] therefore could be an enclosure ditch for the cemetery. This seems likely. As the graves are E-W aligned this would infer the ditch [193] is Romano British or post Roman (dark age) in date. The sides are relatively irregular due to water causing erosion.

Circular enclosure ditch

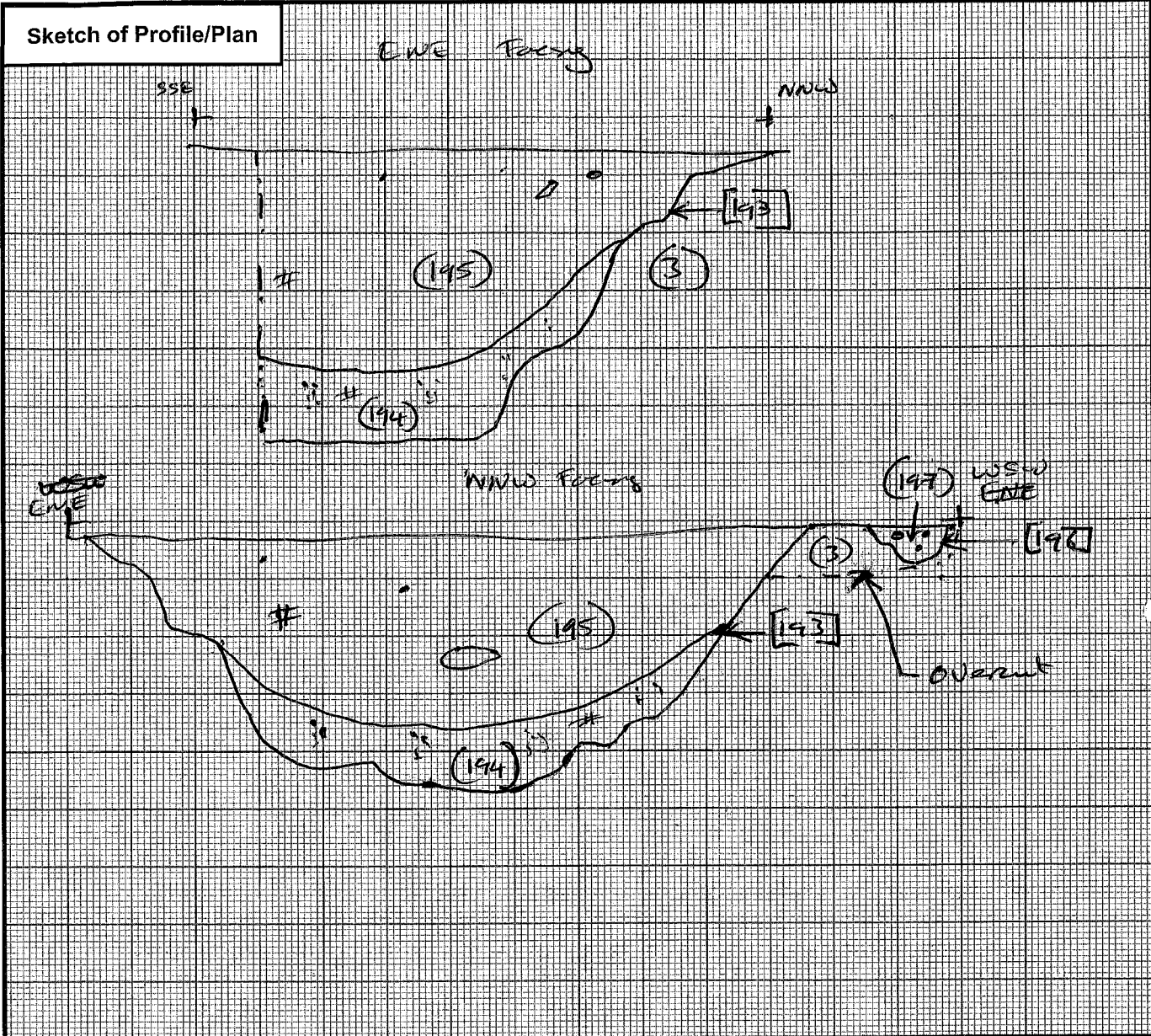
Site Book References	Photo (film and photo number)
	Digital: 100-7340 → 7346, 100-7380 → 7382
	Black and White:
	Colour:

Checked interpretation:	Basic Interpretation:	Basic Process:
-------------------------	-----------------------	----------------

CONTEXT RECORDING SHEET

SITE CODE: PBE 15	Location:	Grid Ref:	Type: FU	Context No. 194	
DEPOSIT:	1. Colour	1. light yellow brown			CUT: 1. Shape in plan 2. Corners 3. Sides 4. Base 5. Orientation 6. Other comments <i>Draw profile overleaf</i>
	2. Composition/Particle size	2. Silty Sand 65% Sand			
	3. Compaction	3. Loose			
	4. Inclusions	4. Rare charcoal flecks, rare Subangular Sandstone ranging from 3mm x 15mm → spat. Rare			
	5. Horizon clarity	5. quartz inclusions - Subangular ranging from 3mm x 2mm → 10mm x 10mm. *			
	6. Contamination risk	6. Good			
	7. Methods and conditions	7. low			
	8. Other comments	7. Mattress + gravel, Sunny			
* occasional → frequent manganese inclusions					
Plan No: G.P.S	Section No: 64 65	Lgth: Slot 1.60m FU: 1.20m	Width: 2.20m	Thickness/ Depth: 0.34m	
Stratigraphic Matrix					
<div style="display: flex; justify-content: space-around; align-items: center;"> <div style="border: 1px solid black; width: 40px; height: 40px; margin: 5px;"></div> <div style="border: 1px solid black; width: 40px; height: 40px; margin: 5px;"></div> <div style="border: 1px solid black; width: 40px; height: 40px; margin: 5px; text-align: center;">194</div> <div style="border: 1px solid black; width: 40px; height: 40px; margin: 5px; text-align: center;">(195)</div> <div style="border: 1px solid black; width: 40px; height: 40px; margin: 5px;"></div> <div style="border: 1px solid black; width: 40px; height: 40px; margin: 5px;"></div> <div style="border: 1px solid black; width: 40px; height: 40px; margin: 5px;"></div> </div> <p style="text-align: center;">This context (194)</p> <div style="display: flex; justify-content: space-around; align-items: center;"> <div style="border: 1px solid black; width: 40px; height: 40px; margin: 5px;"></div> <div style="border: 1px solid black; width: 40px; height: 40px; margin: 5px;"></div> <div style="border: 1px solid black; width: 40px; height: 40px; margin: 5px; text-align: center;">[193]</div> <div style="border: 1px solid black; width: 40px; height: 40px; margin: 5px;"></div> <div style="border: 1px solid black; width: 40px; height: 40px; margin: 5px;"></div> <div style="border: 1px solid black; width: 40px; height: 40px; margin: 5px;"></div> <div style="border: 1px solid black; width: 40px; height: 40px; margin: 5px;"></div> </div>					
Earlier	Covered by:	Contemporary	Physical relationships		Later than
	Filled by:		Feature Label:	Covers:	
	Cut by:		Includes:	Fill of:	
	Butted by:		Same as:	Cuts:	
					Butts:
Interpretation and discussion:					
<div style="display: flex; justify-content: space-between;"> Internal External Structural Other </div> <p>See [193] for speculation regarding dating. No finds</p> <p>The fill is consistent with initial side erosion and slumping after ditch first dug. The fill also contains occasional → frequent manganese inclusions - particularly near the base which is consistent with heavy water logging. At the base the water table is quite high and water percolates up into the base. The fill is consistent with being a primary fill.</p> <p>Provisional date: R.B? Post Roman/dak age?</p>					
Registered Artefacts: X			Finds		
Environmental Samples: X			Specify anything not below		
			<div style="display: flex; justify-content: space-between;"> None Pot Bone CBM Flint Metal Glass Wood </div> <div style="display: flex; justify-content: space-between;"> <input checked="" type="checkbox"/> <input type="checkbox"/> <input type="checkbox"/> <input type="checkbox"/> <input type="checkbox"/> <input type="checkbox"/> <input type="checkbox"/> <input type="checkbox"/> </div>		
Completed by: JrA	Date: 9/9/15	Checked by:	Date:		





Levels

OD Highest:	OD Lowest:	OD Others
-------------	------------	-----------

Other Information

Site Book References	Photo (film and photo number)
	Digital: 100-7340 → 7346, 100-7380 → 7382
	Black and White:
	Colour: →

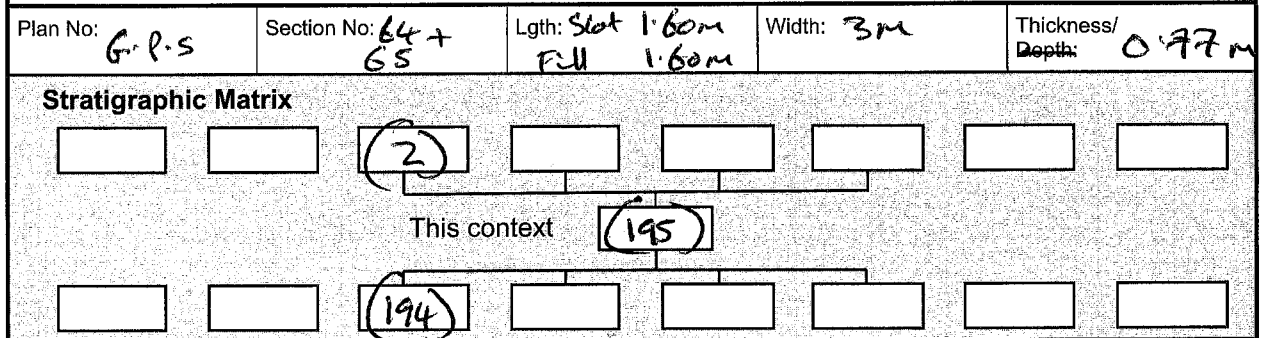
Checked interpretation:	Basic Interpretation:	Basic Process:
-------------------------	-----------------------	----------------

CONTEXT RECORDING SHEET

SITE CODE: PBE 15	Location:	Grid Ref:	Type: Fill	Context No. 195
-----------------------------	-----------	-----------	----------------------	---------------------------

DEPOSIT: 1. Colour 2. Composition/Particle size 3. Compaction 4. Inclusions 5. Horizon clarity 6. Contamination risk 7. Methods and conditions 8. Other comments	<p>1. Mid reddish brown</p> <p>2. Silty sand, 65% silt</p> <p>3. Loose</p> <p>4. Rare charcoal flecks, rare subangular sandstone ranging from 150mm x 100 → 25mm x 25mm → grit.</p> <p>5. Good</p> <p>6. Low</p> <p>7. Mattok + travel, sunny</p>	CUT: 1. Shape in plan 2. Corners 3. Sides 4. Base 5. Orientation 6. Other comments Draw profile overleaf
---	---	--

Plan No: G.P.S	Section No: 64 + 65	Lgth: Strat 1.60m Fill 1.60m	Width: 3m	Thickness/ Depth: 0.77m
--------------------------	-------------------------------	---	------------------	-----------------------------------



Earlier	Covered by: (2) Subsoil	Contemporary	Physical relationships	Later than	Covers: (194)
	Filled by:		Feature Label:		Fill of: [193]
	Cut by:		Includes:		Cuts:
	Butted by:		Same as:		Butts:

Interpretation and discussion:

	Internal	External	Structural	Other
--	----------	----------	------------	-------

See [193] regarding speculation for dating. No finds.

The fill is homogeneous and consistent with being a secondary sedimentary fill.

Natural was quite dark and diffuse on WSW side and led to an overcut.

Provisional date: **Roman-british? Post Roman?**

Registered Artefacts: X	Finds: Specify anything not below
Environmental Samples: X	None <input checked="" type="checkbox"/> Pot <input type="checkbox"/> Bone <input type="checkbox"/> CBM <input type="checkbox"/> Flint <input type="checkbox"/> Metal <input type="checkbox"/> Glass <input type="checkbox"/> Wood <input type="checkbox"/>

Completed by: J.A	Date: 9/9/15	Checked by:	Date:
--------------------------	---------------------	-------------	-------



Context No. 195

Sketch of Profile/Plan

See [193] + (194)

Levels

OD Highest:

OD Lowest:

OD Others

Other Information

Site Book References

Photo (film and photo number)

Digital: 100-7340 → 7346, 100-7580 → 7382

~~Black and White:~~

Colour: —

Checked interpretation:

Basic Interpretation:


Basic Process:

CONTEXT RECORDING SHEET

SITE CODE: PBE 15	Location:	Grid Ref:	Type: cut	Context No. 196						
DEPOSIT:			CUT:							
1. Colour 2. Composition/Particle size 3. Compaction 4. Inclusions 5. Horizon clarity 6. Contamination risk 7. Methods and conditions 8. Other comments			1. Shape in plan 2. Corners 3. Sides 4. Base 5. Orientation 6. Other comments Draw profile overleaf							
1. Oval 2. — 3. Broadly concave, moderate 45° → 50° 4. Broadly flat 5. — 6. —										
Plan No: R.P.S	Section No: 65.	Lgth: 0.45m	Width: 0.40m	Thickness/Depth: 0.20m						
Stratigraphic Matrix										
[]	[]	(197)	[]	[]						
This context [196]										
[]	[]	(3)	[]	[]						
Earlier	Covered by:	Contemporary	Physical relationships		Later than					
	Filled by: (197)		Feature Label:	Covers:						
	Cut by:		Includes:	Fill of:						
	Butted by:		Same as:	Cuts: (3)						
Butts:										
Interpretation and discussion:										
			Internal	External	Structural	Other				
<p>The feature is situated 0.20m away from the ditch terminus [193] on the west side. It is cut into quite diffuse, changeable material. Initially it was thought that [196] cut (195) [193] in plan. However this was incorrect. There is no relationship on to [193]. As it is a post hole on the west side of [193] it seems probable that it is broadly contemporary with the ditch, perhaps part of a fence →</p>										
Provisional date: R. British? Post Roman?										
Registered Artefacts:			Finds							
Environmental Samples:			Specify anything not below							
			None	Pot	Bone	CBM	Flint	Metal	Glass	Wood
			<input type="checkbox"/>	<input type="checkbox"/>	<input type="checkbox"/>	<input type="checkbox"/>	<input type="checkbox"/>	<input type="checkbox"/>	<input type="checkbox"/>	<input type="checkbox"/>
Completed by: J.A	Date: 9/9/15	Checked by:	Date:							



Sketch of Profile/Plan

See [193] + 
 (194)

Levels

OD Highest:

OD Lowest:

OD Others

Other Information after the ditch has silted. However no further postholes seem to be present along the west side of the ditch.
 See [193] for speculation regarding dating.

Site Book References

Photo (film and photo number)

Digital: 100 - 7380 → 7382, 7383 → 7384

Black and White:

Colour: →

Checked interpretation:

Basic Interpretation:

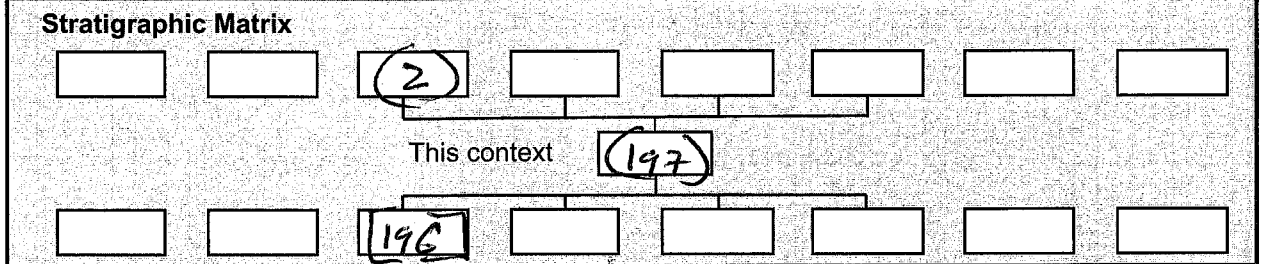
Basic Process:

CONTEXT RECORDING SHEET

SITE CODE: PBE15	Location:	Grid Ref:	Type: FU	Context No. 197
----------------------------	-----------	-----------	--------------------	---------------------------

DEPOSIT: 1. Colour: 1. Grey brown 2. Composition/Particle size: 2. Silty sand 65% silt 3. Compaction: 3. Loose 4. Inclusions: 4. Frequent subangular + subrounded stones - pebbles - ranging from 120mm x 100mm → 30mm x 20mm, sandstone. 5. Horizon clarity: One charcoal flecks. 6. Contamination risk: 7. Methods and conditions: 8. Other comments: 5. Moderate 6. Mottled + gravel, Sunny.	CUT: 1. Shape in plan 2. Corners 3. Sides 4. Base 5. Orientation 6. Other comments Draw profile overleaf
--	---

Plan No: G.R.S	Section No: 65	Lgth: 0.45m	Width: 0.40m	Thickness/ Depth: 0.20m
--------------------------	--------------------------	-----------------------	------------------------	--------------------------------------



Earlier	Covered by: Subsoil (2)	Contemporary	Physical relationships	Later than	Covers:
	Filled by:		Feature Label:		Fill of: [196]
	Cut by:		Includes:		Cuts:
	Butted by:		Same as:		Butts:

Interpretation and discussion:	Internal	External	Structural	Other
---------------------------------------	----------	----------	------------	-------

No finds. See [193] for speculation regarding dating.

The fill is consistent with post packing, backfill remnant after the post has been removed.

No evidence for a post pipe, to suggest the post has rotted in situ.

Provisional date: Roman British? 1st Roman	
---	--

Registered Artefacts: X	Finds: <input type="checkbox"/> Specify anything not below
Environmental Samples: X	<input checked="" type="checkbox"/> None <input type="checkbox"/> Pot <input type="checkbox"/> Bone <input type="checkbox"/> CBM <input type="checkbox"/> Flint <input type="checkbox"/> Metal <input type="checkbox"/> Glass <input type="checkbox"/> Wood

Completed by: J.A	Date: 2/2/15	Checked by:	Date:
--------------------------	---------------------	-------------	-------



Sketch of Profile/Plan

See [193] (194)

Levels

OD Highest:

OD Lowest:

OD Others

Other Information

Site Book References

Photo (film and photo number)

Digital: 100-7380 → 7384

~~Black and White:~~

~~Colour:~~

Checked interpretation:

Basic Interpretation:

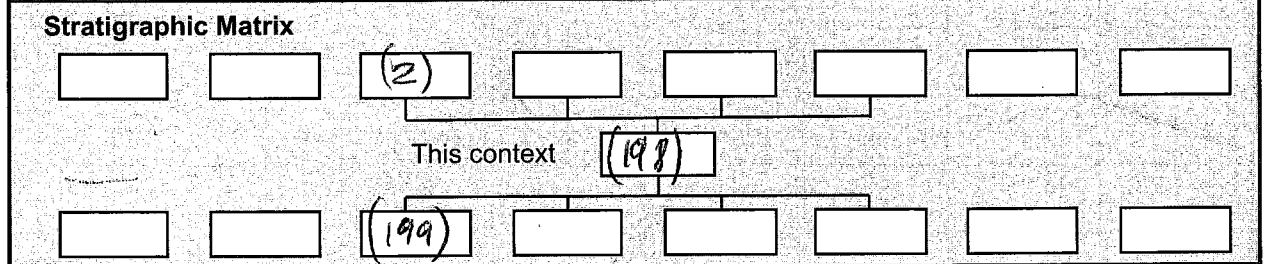
Basic Process:

CONTEXT RECORDING SHEET

SITE CODE: PBE15	Location: Area 1	Grid Ref:	Type: F1U	Context No.: (198)
DEPOSIT:				CUT: 1. Shape in plan 2. Corners 3. Sides 4. Base 5. Orientation 6. Other comments Draw profile overleaf
1. Colour	1. Medium red-brown			
2. Composition/Particle size	2. Silty sand			
3. Compaction	3. Compacted			
4. Inclusions	4. Occasional charcoal/occasional			
5. Horizon clarity	5. Stone			
6. Contamination risk	6. clear			
7. Methods and conditions	7. Mattock, shovel, trowel, dry condition			

6. Low			
7. Mattock, shovel, trowel, dry condition			

Plan No: GPS	Section No: 71/72	Lgth: 2.80m	Width: 1.55m	Thickness/Depth: 0.35m
--------------	-------------------	-------------	--------------	------------------------



Earlier	Covered by: (2)	Contemporary	Physical relationships		Later than	Covers:
	Filled by:		Feature Label:	Fill of: [2007]		
	Cut by:		Includes:	Cuts:		
	Butted by:		Same as:	Butts:		


Interpretation and discussion:	Internal	External	Structural	Other
<p>This is a fill of [2007] which was probably used as a coardrger, fill includes at times charcoal. NO finds.</p>				

Provisional date: 2																	
Registered Artefacts:	Finds Specify anything not below																
Environmental Samples:	<table style="width: 100%; border: none;"> <tr> <td>None</td> <td>Pot</td> <td>Bone</td> <td>CBM</td> <td>Flint</td> <td>Metal</td> <td>Glass</td> <td>Wood</td> </tr> <tr> <td><input checked="" type="checkbox"/></td> <td><input type="checkbox"/></td> <td><input type="checkbox"/></td> <td><input type="checkbox"/></td> <td><input type="checkbox"/></td> <td><input type="checkbox"/></td> <td><input type="checkbox"/></td> <td><input type="checkbox"/></td> </tr> </table>	None	Pot	Bone	CBM	Flint	Metal	Glass	Wood	<input checked="" type="checkbox"/>	<input type="checkbox"/>	<input type="checkbox"/>	<input type="checkbox"/>	<input type="checkbox"/>	<input type="checkbox"/>	<input type="checkbox"/>	<input type="checkbox"/>
None	Pot	Bone	CBM	Flint	Metal	Glass	Wood										
<input checked="" type="checkbox"/>	<input type="checkbox"/>	<input type="checkbox"/>	<input type="checkbox"/>	<input type="checkbox"/>	<input type="checkbox"/>	<input type="checkbox"/>	<input type="checkbox"/>										
Completed by: <i>[Signature]</i>	Date: 15.9.15	Checked by:	Date:														



Context No. (198)

Sketch of Profile/Plan



Levels

OD Highest:	OD Lowest:	OD Others
-------------	------------	-----------

Other Information

Blank space for other information.

Site Book References	Photo (film and photo number) Digital: 100 - 7385 / 100 - 7431 Black and White: Colour:
-----------------------------	---

Checked interpretation:	Basic Interpretation:	Basic Process:
--------------------------------	------------------------------	-----------------------


CONTEXT RECORDING SHEET

SITE CODE: PBE 15	Location: Area 1	Grid Ref:	Type: Fill	Context No. (199)			
DEPOSIT:			CUT: 1. Shape in plan 2. Corners 3. Sides 4. Base 5. Orientation 6. Other comments Draw profile overleaf				
1. Colour	1. Orange brown						
2. Composition/Particle size	2. Sandy silt						
3. Compaction	3. Compacted						
4. Inclusions							
5. Horizon clarity	4. /						
6. Contamination risk							
7. Methods and conditions	5. clear						
8. Other comments	6. pow						
7. Marked, shovel, trowel, dry condition							
Plan No: GPS	Section No: 71/72	Lgth: 105m	Width:	Thickness/Depth: 0.05m			
Stratigraphic Matrix							
<div style="display: flex; justify-content: space-around; align-items: center;"> <div style="border: 1px solid black; width: 40px; height: 20px; margin: 5px;"></div> <div style="border: 1px solid black; width: 40px; height: 20px; margin: 5px;"></div> <div style="border: 1px solid black; width: 40px; height: 20px; margin: 5px; text-align: center;">(199)</div> <div style="border: 1px solid black; width: 40px; height: 20px; margin: 5px;"></div> <div style="border: 1px solid black; width: 40px; height: 20px; margin: 5px;"></div> <div style="border: 1px solid black; width: 40px; height: 20px; margin: 5px;"></div> <div style="border: 1px solid black; width: 40px; height: 20px; margin: 5px;"></div> </div> <p style="text-align: center; margin: 5px 0;">This context (199)</p> <div style="display: flex; justify-content: space-around; align-items: center;"> <div style="border: 1px solid black; width: 40px; height: 20px; margin: 5px;"></div> <div style="border: 1px solid black; width: 40px; height: 20px; margin: 5px;"></div> <div style="border: 1px solid black; width: 40px; height: 20px; margin: 5px; text-align: center;">(200)</div> <div style="border: 1px solid black; width: 40px; height: 20px; margin: 5px;"></div> <div style="border: 1px solid black; width: 40px; height: 20px; margin: 5px;"></div> <div style="border: 1px solid black; width: 40px; height: 20px; margin: 5px;"></div> <div style="border: 1px solid black; width: 40px; height: 20px; margin: 5px;"></div> </div>							
Earlier	Covered by:	Contemporary	Physical relationships		Later than		
	Filled by:		Feature Label:	Covers:			
	Cut by:		Includes:	Fill of:			
	Butted by:		Same as:	Cuts:			
				Butts:			
Interpretation and discussion:			Internal	External	Structural	Other	
<p style="font-size: 1.2em;">This is a fill of condrayer [200], fill is most likely redeposited natural, collapsed material, no finds.</p>							
Provisional date: ?							
Registered Artefacts:			Finds				
Environmental Samples:			Specify anything not below				
			None <input checked="" type="checkbox"/>	Pot <input type="checkbox"/>	Bone <input type="checkbox"/>	CBM <input type="checkbox"/>	Flint <input type="checkbox"/>
Completed by: [Signature]	Date: 15.9.15	Checked by:	Date:				



Context No. (199)

Sketch of Profile/Plan	
-------------------------------	--



Levels

OD Highest:	OD Lowest:	OD Others
-------------	------------	-----------

Other Information

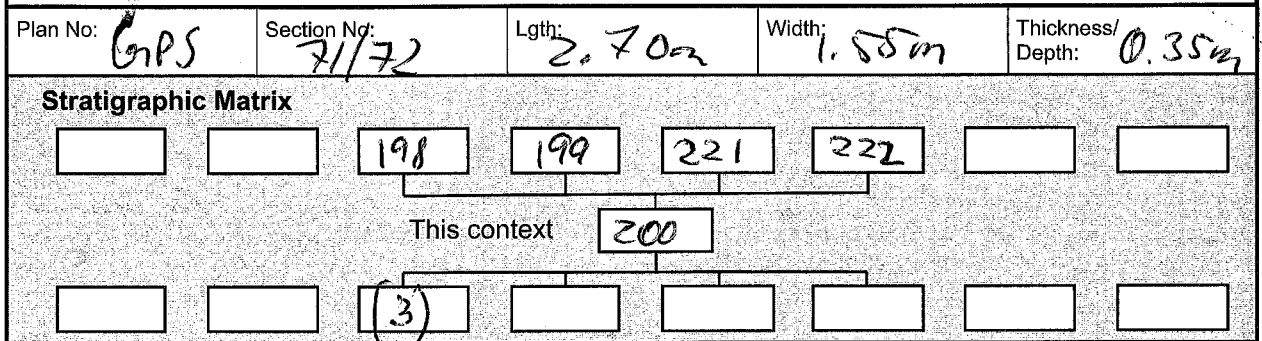
Site Book References	Photo (film and photo number) Digital: 100-7385/100-7431 Black and White: Colour:
-----------------------------	---

Checked interpretation:	Basic Interpretation:	Basic Process:
--------------------------------	------------------------------	-----------------------

CONTEXT RECORDING SHEET

SITE CODE: PBE 15	Location: Area 1	Grid Ref:	Type: Cut	Context No.: 200
DEPOSIT: 1. Colour 2. Composition/Particle size 3. Compaction 4. Inclusions 5. Horizon clarity 6. Contamination risk 7. Methods and conditions 8. Other comments	1. oval shaped large pit			CUT: 1. Shape in plan 2. Corners 3. Sides 4. Base 5. Orientation 6. Other comments Draw profile overleaf
	2. round			
	3. moderate to steep sloping edges			
	4. Undulating			
	5. N-S			
	6. Most likely a corn dryer			

Plan No: GPS	Section No: 71/72	Lgth: 2.70m	Width: 1.55m	Thickness/Depth: 0.35m
------------------------	-----------------------------	-----------------------	------------------------	----------------------------------



Earlier	Covered by:	Contemporary	Physical relationships	Later than	Covers:
	Filled by: (198) (199) (221) (222)		Feature Label:		Fill of:
	Cut by:		Includes:		Cuts: (3)
	Butted by:		Same as:		Butts:

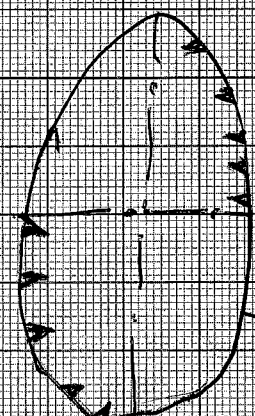
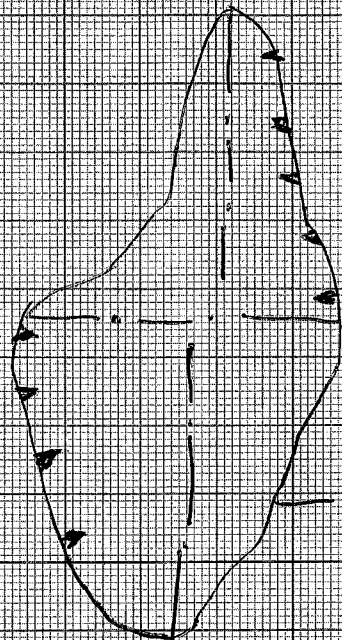
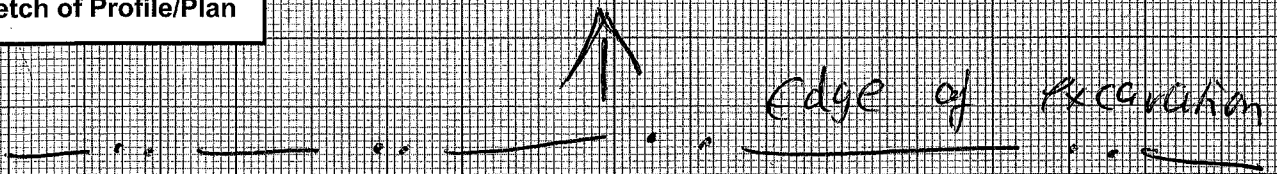
Interpretation and discussion:	Internal	External <input checked="" type="checkbox"/>	Structural	Other
This is the cut of a corn dryer situated at the northern edge of site, it's one of a series of corn dryers. Date unknown, no artefacts identified in any of the fills.				

Provisional date:			
Registered Artefacts:	Finds Specify anything not below		
Environmental Samples:	None <input checked="" type="checkbox"/> Pot <input type="checkbox"/> Bone <input type="checkbox"/> CBM <input type="checkbox"/> Flint <input type="checkbox"/> Metal <input type="checkbox"/> Glass <input type="checkbox"/> Wood <input type="checkbox"/>		
Completed by: <i>[Signature]</i>	Date: 15/9/15	Checked by:	Date:



Context No. [200]

Sketch of Profile/Plan



Levels

OD Highest:

OD Lowest:

OD Others

Other Information

Site Book References

Photo (film and photo number)

Digital: 100-7385 / 100-7431

Black and White:

Colour:

Checked interpretation:

Basic Interpretation:

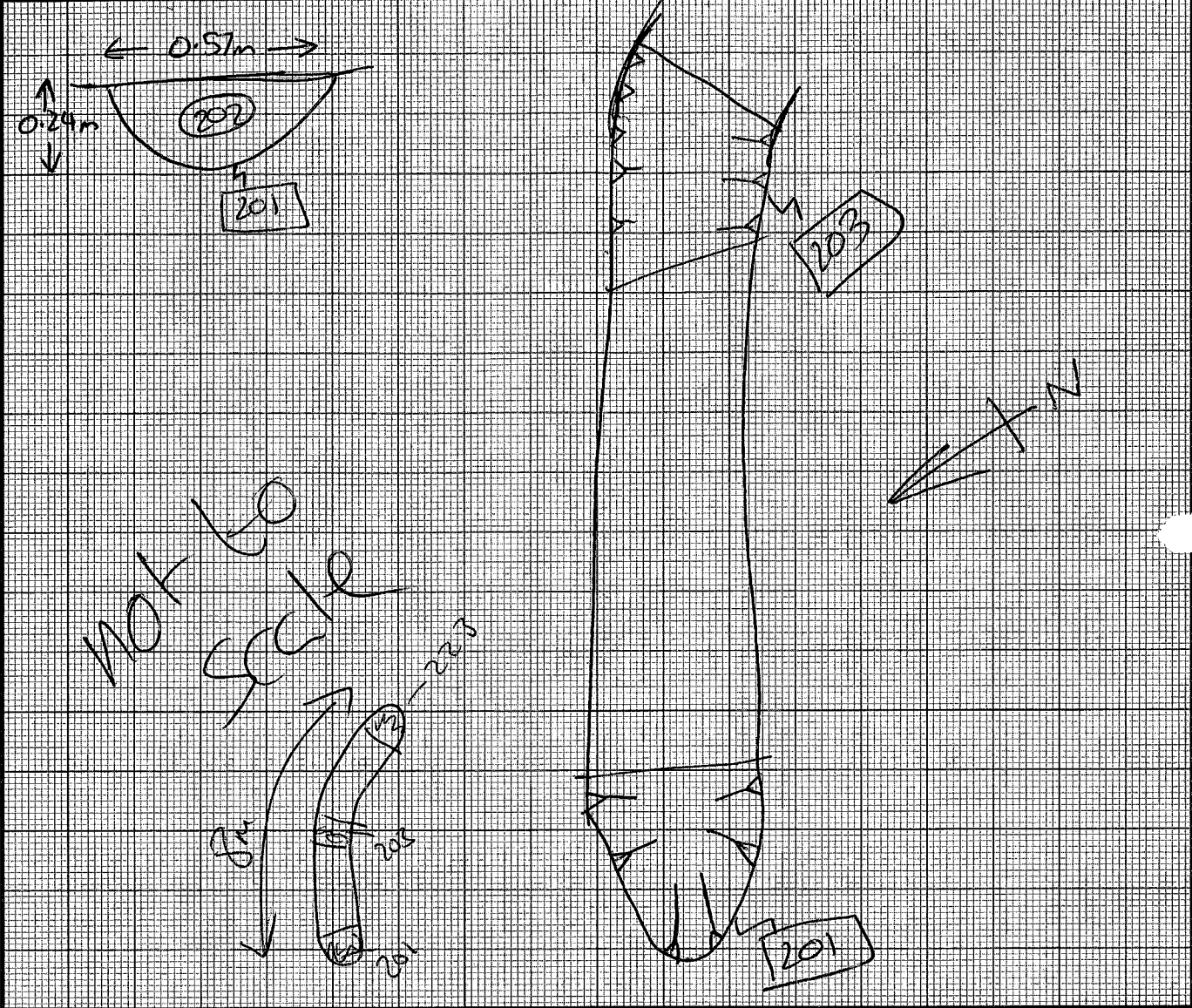
Basic Process:

CONTEXT RECORDING SHEET

SITE CODE: PBE 15	Location: Area 2	Grid Ref:	Type: cut	Context No. 201						
DEPOSIT:				CUT:						
1. Colour		1. linear		1. Shape in plan						
2. Composition/Particle size		2. thin slight bend to the ^{south} north in section 203		2. Corners						
3. Compaction		3. gentle gradient to here.		3. Sides						
4. Inclusions		4. concave, sloping upward towards east terminus		4. Base						
5. Horizon clarity		5. East to west		5. Orientation						
6. Contamination risk				6. Other comments						
7. Methods and conditions				Draw profile overleaf						
8. Other comments		6. n/a								
overall 8m.										
Plan No: GPS	Section No: 63	Lgth: excavated 0.82m	Width: 0.57m	Thickness/Depth: 0.24m						
Stratigraphic Matrix										
[]	[]	[]	[]	[202]	[]	[]	[]			
This context [201]										
[]	[]	[]	[]	[3]	[]	[]	[]			
Earlier	Covered by:	Contemporary	Physical relationships		Later than	Covers:				
	Filled by: 202		Feature Label:			Fill of:				
	Cut by:		Includes:			Cuts: 3				
	Butted by:		Same as: 203			Butts:				
Interpretation and discussion:			Internal	External	Structural	Other				
cut of ditch end running east to west in south of area 2										
possible bend in ditch in section 203										
Provisional date:										
Registered Artefacts: /			Finds							
Environmental Samples: /			Specify anything not below							
			None	Pot	Bone	CBM	Flint	Metal	Glass	Wood
			<input checked="" type="checkbox"/>	<input type="checkbox"/>	<input type="checkbox"/>	<input type="checkbox"/>	<input type="checkbox"/>	<input type="checkbox"/>	<input type="checkbox"/>	<input type="checkbox"/>
Completed by: ES			Date: 9/9/15		Checked by:		Date:			

Cotswold Archaeology

Sketch of Profile/Plan



Levels

OD Highest: /	OD Lowest: /	OD Others: /
---------------	--------------	--------------

Other Information

Site Book References /	Photo (film and photo number)
	Digital: 100 - 7413 to 100 - 7416
	Black and White:
	Colour:

Checked interpretation:	Basic Interpretation:	Basic Process:
-------------------------	-----------------------	----------------

- 100 - 7413 - East facing section [203] view west
- 7414 - oblique of [201] or [203] view east
- 7415 - West facing section [201]
- " " " " " "

CONTEXT RECORDING SHEET

SITE CODE: PBE 15	Location: Area 2	Grid Ref:	Type: fill	Context No. 202						
DEPOSIT:			CUT:							
1. Colour	1. mid greyish brown			1. Shape in plan						
2. Composition/Particle size	2. silty sandy gravel			2. Corners						
3. Compaction	3. friable			3. Sides						
4. Inclusions	4. 1% charcoal, si. gravel			4. Base						
5. Horizon clarity	5. moderate			5. Orientation						
6. Contamination risk	7. matock + gravel			6. Other comments						
7. Methods and conditions	6. low			Draw profile overleaf						
8. Other comments	8. n/a									
Plan No: GPS	Section No: 63	Lgth: excavated 0.82m	Width: 0.57m	Thickness/ Depth : 0.24m						
Stratigraphic Matrix										
<div style="display: flex; justify-content: space-around; align-items: center;"> <div style="border: 1px solid black; width: 40px; height: 20px; margin: 5px;"></div> <div style="border: 1px solid black; width: 40px; height: 20px; margin: 5px;"></div> <div style="border: 1px solid black; width: 40px; height: 20px; margin: 5px;"></div> <div style="border: 1px solid black; width: 40px; height: 20px; margin: 5px;"></div> <div style="border: 1px solid black; width: 40px; height: 20px; margin: 5px; text-align: center;">2</div> <div style="border: 1px solid black; width: 40px; height: 20px; margin: 5px;"></div> <div style="border: 1px solid black; width: 40px; height: 20px; margin: 5px;"></div> </div> <p style="text-align: center;">This context 202</p> <div style="display: flex; justify-content: space-around; align-items: center;"> <div style="border: 1px solid black; width: 40px; height: 20px; margin: 5px;"></div> <div style="border: 1px solid black; width: 40px; height: 20px; margin: 5px;"></div> <div style="border: 1px solid black; width: 40px; height: 20px; margin: 5px;"></div> <div style="border: 1px solid black; width: 40px; height: 20px; margin: 5px;"></div> <div style="border: 1px solid black; width: 40px; height: 20px; margin: 5px; text-align: center;">201</div> <div style="border: 1px solid black; width: 40px; height: 20px; margin: 5px;"></div> <div style="border: 1px solid black; width: 40px; height: 20px; margin: 5px;"></div> </div>										
Earlier	Covered by:	Contemporary	Physical relationships		Later than					
	Filled by:		Feature Label:	Covers:						
	Cut by:		Includes:	Fill of:						
	Butted by:		Same as:	Cuts:						
	2		204	201						
Interpretation and discussion:			Internal	External	Structural	Other				
Single fill of ditch 201										
Provisional date:										
Registered Artefacts:			Find							
Environmental Samples:			Specify anything not below							
			None	Pot	Bone	CBM	Flint	Metal	Glass	Wood
			<input type="checkbox"/>	<input type="checkbox"/>	<input type="checkbox"/>	<input type="checkbox"/>	<input checked="" type="checkbox"/>	<input type="checkbox"/>	<input type="checkbox"/>	<input type="checkbox"/>
Completed by: ES			Date: 1/11/15		Checked by:		Date:			



Sketch of Profile/Plan

See context sheet

201

Levels

OD Highest: /

OD Lowest: /

OD Others: /

Other Information

/

Site Book References

Photo (film and photo number)

Digital: 100-7413 to 100-7416

Black and White:

Colour:

Checked interpretation:

Basic Interpretation:

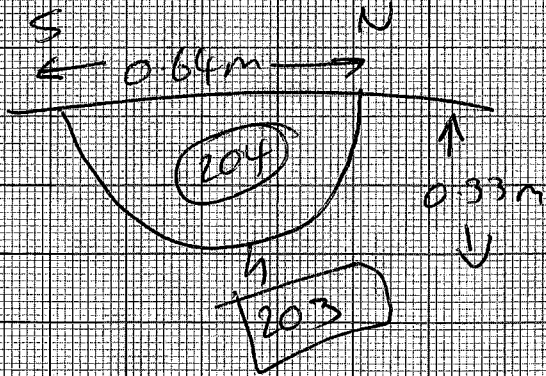
Basic Process:

CONTEXT RECORDING SHEET

SITE CODE: PBE 15	Location: Area 2	Grid Ref:	Type: Cut	Context No. 203						
DEPOSIT:			CUT:							
1. Colour			1. Shape in plan							
2. Composition/Particle size			2. Corners							
3. Compaction			3. Sides							
4. Inclusions			4. Base							
5. Horizon clarity			5. Orientation							
6. Contamination risk			6. Other comments							
7. Methods and conditions			Draw profile overleaf							
8. Other comments										
<p>1. lined</p> <p>2. Slight bend in ditch to south of section</p> <p>3. gradual gradient to base</p> <p>4. concave</p> <p>5. E-W</p> <p>6. South end of ditch over cut slightly</p>										
Plan No: GPS	Section No: 63	Lgth: excavated 1.0m	Width: 0.64m	Thickness/Depth: 0.33m						
Stratigraphic Matrix										
<div style="display: flex; justify-content: space-around; align-items: center;"> <div style="border: 1px solid black; width: 40px; height: 20px; margin: 5px;"></div> <div style="border: 1px solid black; width: 40px; height: 20px; margin: 5px;"></div> <div style="border: 1px solid black; width: 40px; height: 20px; margin: 5px;"></div> <div style="border: 1px solid black; width: 40px; height: 20px; margin: 5px;"></div> <div style="border: 1px solid black; width: 40px; height: 20px; margin: 5px; text-align: center;">204</div> <div style="border: 1px solid black; width: 40px; height: 20px; margin: 5px;"></div> <div style="border: 1px solid black; width: 40px; height: 20px; margin: 5px;"></div> <div style="border: 1px solid black; width: 40px; height: 20px; margin: 5px;"></div> </div> <p style="text-align: center;">This context 203</p> <div style="display: flex; justify-content: space-around; align-items: center;"> <div style="border: 1px solid black; width: 40px; height: 20px; margin: 5px;"></div> <div style="border: 1px solid black; width: 40px; height: 20px; margin: 5px;"></div> <div style="border: 1px solid black; width: 40px; height: 20px; margin: 5px;"></div> <div style="border: 1px solid black; width: 40px; height: 20px; margin: 5px;"></div> <div style="border: 1px solid black; width: 40px; height: 20px; margin: 5px; text-align: center;">3</div> <div style="border: 1px solid black; width: 40px; height: 20px; margin: 5px;"></div> <div style="border: 1px solid black; width: 40px; height: 20px; margin: 5px;"></div> <div style="border: 1px solid black; width: 40px; height: 20px; margin: 5px;"></div> </div>										
Earlier	Covered by:	Contemporary	Physical relationships		Later than					
	Filled by: 204		Feature Label:			Covers:				
	Cut by:		Includes:			Fill of:				
	Butted by:		Same as: 201			Cuts: 3				
Butts:										
Interpretation and discussion:			Internal	External	Structural	Other				
<p>cut of ditch same as 201</p>										
Provisional date:										
Registered Artefacts: /			Finds Specify anything not below							
Environmental Samples: /			None	Pot	Bone	CBM	Flint	Metal	Glass	Wood
			<input checked="" type="checkbox"/>	<input type="checkbox"/>	<input type="checkbox"/>	<input type="checkbox"/>	<input type="checkbox"/>	<input type="checkbox"/>	<input type="checkbox"/>	<input type="checkbox"/>
Completed by: ES		Date: 9/9/15	Checked by:			Date:				



Sketch of Profile/Plan



See context
sheet
201

Levels

OD Highest: /

OD Lowest: /

OD Others: /

Other Information

/

Site Book References

/

Photo (film and photo number)

Digital: 100-7413 to 100-7416

Black and White:

Colour:

Checked interpretation:

Basic Interpretation:

Basic Process:

CONTEXT RECORDING SHEET

SITE CODE: PBE 15	Location: Area 2	Grid Ref:	Type: fill	Context No. 204						
DEPOSIT:			CUT:							
1. Colour	1. mid greyish brown		1. Shape in plan	<input checked="" type="checkbox"/>						
2. Composition/Particle size	2. silty sandy gravel		2. Corners	<input checked="" type="checkbox"/>						
3. Compaction	3. friable		3. Sides	<input checked="" type="checkbox"/>						
4. Inclusions			4. Base	<input checked="" type="checkbox"/>						
5. Horizon clarity	4. 1% charcoal		5. Orientation	<input checked="" type="checkbox"/>						
6. Contamination risk	5% gravel		6. Other comments	<input checked="" type="checkbox"/>						
7. Methods and conditions			Draw profile overleaf							
8. Other comments	5. moderate									
	6. low									
	7. mattock, shovel, trowel									
	8. no									
Plan No: GPS	Section No: 63	Lgth: excavated 1.0m	Width: 0.64m	Thickness/ Depth: 0.33m						
Stratigraphic Matrix										
[]	[]	[]	[]	[2]	[]	[]	[]			
This context 204										
[]	[]	[]	[]	[203]	[]	[]	[]			
Earlier	Covered by:	2	Contemporary	Physical relationships		Later than	Covers:			
	Filled by:			Feature Label:			Fill of:	203		
	Cut by:			Includes:			Cuts:			
	Butted by:			Same as:	202		Butts:			
Interpretation and discussion:			Internal	External	Structural	Other				
Provisional date:										
Registered Artefacts:			Finds							
Environmental Samples:			Specify anything not below							
			None	Pot	Bone	CBM	Flint	Metal	Glass	Wood
			<input type="checkbox"/>	<input type="checkbox"/>	<input type="checkbox"/>	<input type="checkbox"/>	<input checked="" type="checkbox"/>	<input type="checkbox"/>	<input type="checkbox"/>	<input type="checkbox"/>
Completed by: ES	Date: 9/9/15	Checked by:	Date:							



Sketch of Profile/Plan

see context

Sheet

203

Levels

OD Highest: /

OD Lowest: /

OD Others /

Other Information

/

Site Book References

/

Photo (film and photo number)

Digital: 100-7413 to 100-7416

Black and White:

Colour:

Checked interpretation:

Basic Interpretation:


Basic Process:

CONTEXT RECORDING SHEET

SITE CODE: PBE15	Location:	Grid Ref:	Type: FILL	Context No. (205)						
DEPOSIT:				CUT:						
1. Colour	1. MID BROWN 10% PATCHES OF RED-BROWN SOFT SILT-SAND			1. Shape in plan						
2. Composition/Particle size	2. SLIGHTLY CLAY, SANDY SILT; WATER			2. Corners						
3. Compaction	3. SOFT			3. Sides						
4. Inclusions	4. A FEW (5%) SUBANG STONES <100MM - LIGHT AFFLECTED SAND STONE			4. Base						
5. Horizon clarity	5. SMALL (<10MM) CIRCULAR PIECES (5%)			5. Orientation						
6. Contamination risk				6. Other comments						
7. Methods and conditions	5. GENERALLY CLEAN - SOME HOLES IN TOP OF CONTEXT FROM STONES IN (109)			Draw profile overleaf						
8. Other comments	6. LOW - SOME STONES FROM (109) PUSHED DOWN INTO (205)									
7. - TROWEL + HAND SHOVEL - GOOD CONDITIONS.										
8. LAYER IN CENTRE OF (106) - GENERALLY THINNER TO EDGES.										
Plan No: 66	Section No:	Lgth: 1.30M N-S	Width: 0.95M E-W	Thickness/Depth: <100MM						
Stratigraphic Matrix										
[]	[]	109	[]	[]						
		This context	205							
[]	[]	207	[]	[]						
Earlier	Covered by: (109)	Contemporary	Physical relationships		Covers: (206) (207)					
	Filled by:		Feature Label:	Fill of: [106]						
	Cut by:		Includes:	Cuts:						
	Butted by:		Same as:	Butts: [135] [136]						
Interpretation and discussion:			Internal	External	Structural	Other				
FILL OF [106] - CUT FOR CORN DRYER? - BENEATH RUBBLE (109)										
POSS. LAYER OF SIFTING/EROSION AFTER END OF STRUCTURE'S USE.										
Provisional date:										
Registered Artefacts:			Find Specify anything not below							
Environmental Samples:			None	Pot	Bone	CBM	Flint	Metal	Glass	Wood
Completed by: MJG			Date: 1-9-15		Checked by:		Date:			

Cotswold Archaeology

Sketch of Profile/Plan



Levels

OD Highest:	OD Lowest:	OD Others
-------------	------------	-----------

Other Information

Site Book References	Photo (film and photo number)
	Digital: 100:7417-8
	Black and White:
	Colour:

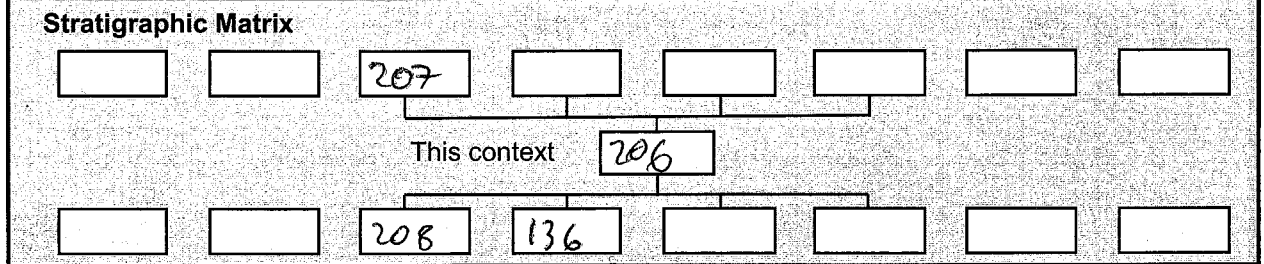
Checked interpretation:	Basic Interpretation:	Basic Process:
-------------------------	-----------------------	----------------

CONTEXT RECORDING SHEET

SITE CODE: PBE15	Location:	Grid Ref:	Type: FILL	Context No. (206)
DEPOSIT:			CUT:	
1. Colour	1. i (70%) DARK GREY ii (30%) MID - BROWN/PINK - LENSES		1. Shape in plan	
2. Composition/Particle size	2. i SANDY SILT ii SILT SAND		2. Corners	
3. Compaction			3. Sides	
4. Inclusions			4. Base	
5. Horizon clarity	3. SOFT		5. Orientation	
6. Contamination risk			6. Other comments	
7. Methods and conditions	4. SURANG STOKER (10%) < 75MM		Draw profile overleaf	
8. Other comments	COMMON CHARCOAL - MINOR SAMPLE (< 5MM)			
	5. CLEAR 6. NONE			

7. TROWEL + HANDSHOVEL; GOOD

Plan No: 68	Section No: 46	Lgth: 1.7M N-S	Width: 0.9M E-W	Thickness/Depth: 400MM / 70MM
-------------	----------------	----------------	-----------------	-------------------------------



Earlier	Covered by:	Contemporary	Physical relationships	Later than	Covers:
	Filled by:		Feature Label:		Fill of: 208
	Cut by:		Includes:		Cuts:
	Butted by:		Same as:		Butts: 136

Interpretation and discussion:

Internal External Structural Other

LATER OF CHARCOAL-RICH MATERIAL IN BASE OF [206]/[208] - POSSIBLE CORN-DRYER

PROBABLY WASTE FROM LATE USE OF FEATURES - MIXED WITH BROWN/PINK REDEPOSITED NATURAL - POSSIBLE BONDING FROM COLLAPSED ROOF OF STRUCTURE

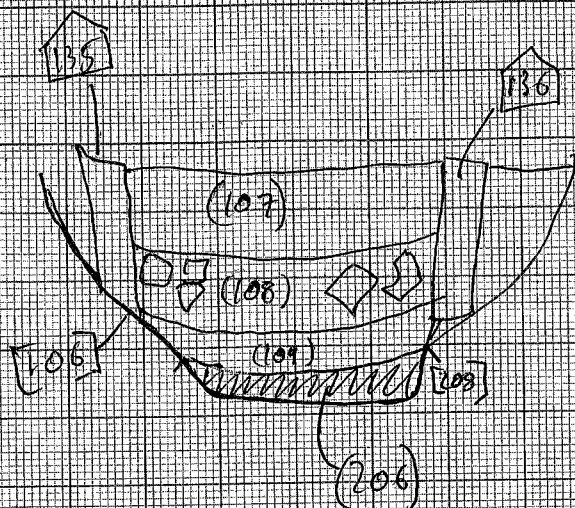
Provisional date:

Registered Artefacts:	Finds Specify anything not below																
Environmental Samples: 27	<table style="width: 100%; border: none;"> <tr> <td>None</td><td>Pot</td><td>Bone</td><td>CBM</td><td>Flint</td><td>Metal</td><td>Glass</td><td>Wood</td> </tr> <tr> <td><input type="checkbox"/></td><td><input type="checkbox"/></td><td><input type="checkbox"/></td><td><input type="checkbox"/></td><td><input type="checkbox"/></td><td><input type="checkbox"/></td><td><input type="checkbox"/></td><td><input type="checkbox"/></td> </tr> </table>	None	Pot	Bone	CBM	Flint	Metal	Glass	Wood	<input type="checkbox"/>	<input type="checkbox"/>	<input type="checkbox"/>	<input type="checkbox"/>	<input type="checkbox"/>	<input type="checkbox"/>	<input type="checkbox"/>	<input type="checkbox"/>
None	Pot	Bone	CBM	Flint	Metal	Glass	Wood										
<input type="checkbox"/>	<input type="checkbox"/>	<input type="checkbox"/>	<input type="checkbox"/>	<input type="checkbox"/>	<input type="checkbox"/>	<input type="checkbox"/>	<input type="checkbox"/>										

Completed by: MJB	Date: 10-9-15	Checked by:	Date:
-------------------	---------------	-------------	-------

Cotswold Archaeology

Sketch of Profile/Plan



Levels

OD Highest:

OD Lowest:

OD Others

Other Information

Site Book References

Photo (film and photo number)

100:7417-8

Digital:

Black and White:

Colour:

Checked interpretation:

Basic Interpretation:

Basic Process:

CONTEXT RECORDING SHEET

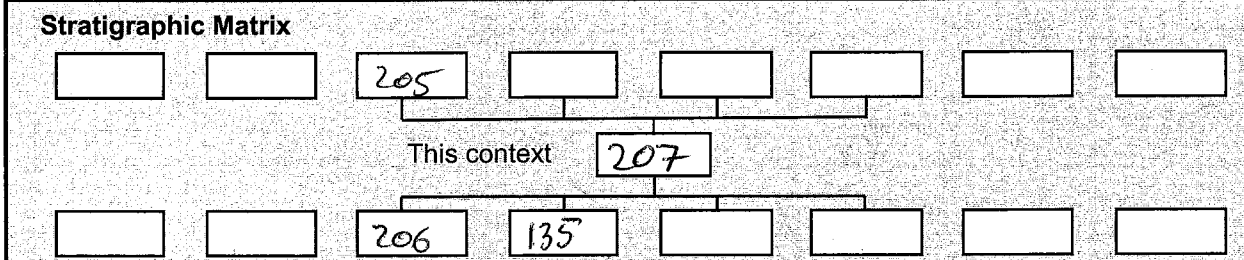
SITE CODE: PBE15	Location:	Grid Ref:	Type: FILL	Context No. (207)
----------------------------	-----------	-----------	----------------------	-----------------------------

DEPOSIT:		CUT:
1. Colour	1. MID BROWN - PINK	1. Shape in plan
2. Composition/Particle size	2. SILT SAND	2. Corners
3. Compaction	3. FIRM IN SITU - SOFT WHEN DISTURBED	3. Sides
4. Inclusions	4. SUB-ANG STONE FROM GRIT UP TO 75MM	4. Base
5. Horizon clarity	25% 5. VERY CLEAR	5. Orientation
6. Contamination risk	6. NONE	6. Other comments
7. Methods and conditions		Draw profile overleaf
8. Other comments		

7. TROWEL - GOOD - SINGLE CONTEXT RECORD (PLAN) (SEE PLAN)

8. LONG WEDGE OF MATERIAL AT S. END OF 135

Plan No: 67	Section No:	Lgth: 1.15m	Width: 0.2m	Thickness/Depth: 80MM TO WEST; TAPS TO NOTHING
--------------------	-------------	--------------------	--------------------	---



Earlier	Covered by: (205) (109)	Contemporary	Physical relationships	Later than	Covers: (206)
	Filled by:		Feature Label:		Fill of: [106]
	Cut by:		Includes:		Cuts:
	Butted by:		Same as:		Butts: 135

Interpretation and discussion:

Internal External Structural Other

A WEDGE OF STONY, REDEPOSITED NATURAL AT BASE OF WALL 135. PINK COLOUR AND FIRMINESS SUGGESTS HEATING. IT MAY BE WASTE FALLEN FROM ABOVE - POSSIBLY FROM ROOFING OF NOW RUINED STRUCTURE ALTERNATIVELY IT MAY HAVE BEEN TO UNDERPIN STONES OF 135 - IF THEIR BASES HAD BEEN DESTABILISED BY HEAT DAMAGE AND SCOURING OUT OF NATURAL. IF THE LATER THEN THIS REPAIR OVERLIES WASTE MATERIAL (206).

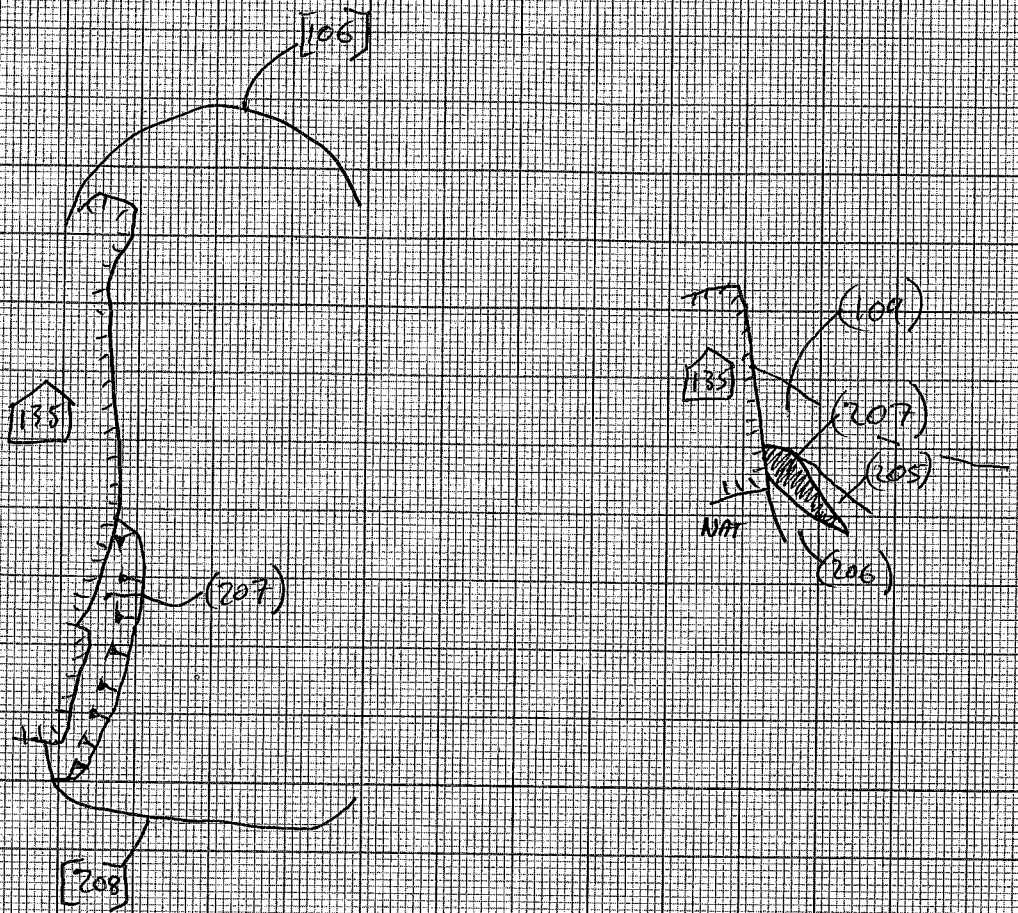
Provisional date: ?

Registered Artefacts:	Finds
Environmental Samples:	Specify anything not below
	None Pot Bone CBM Flint Metal Glass Wood
	<input type="checkbox"/> <input type="checkbox"/> <input type="checkbox"/> <input type="checkbox"/> <input type="checkbox"/> <input type="checkbox"/> <input type="checkbox"/> <input type="checkbox"/>

Completed by: MJG	Date: 10/9/15	Checked by:	Date:
--------------------------	----------------------	-------------	-------



Sketch of Profile/Plan



Levels

OD Highest: 15.15

OD Lowest: 14.98

OD Others 15.07, 15.09

Other Information

Site Book References

Photo (film and photo number)

Digital: 100:7417-8

Black and White:

Colour:

Checked interpretation:

Basic Interpretation:

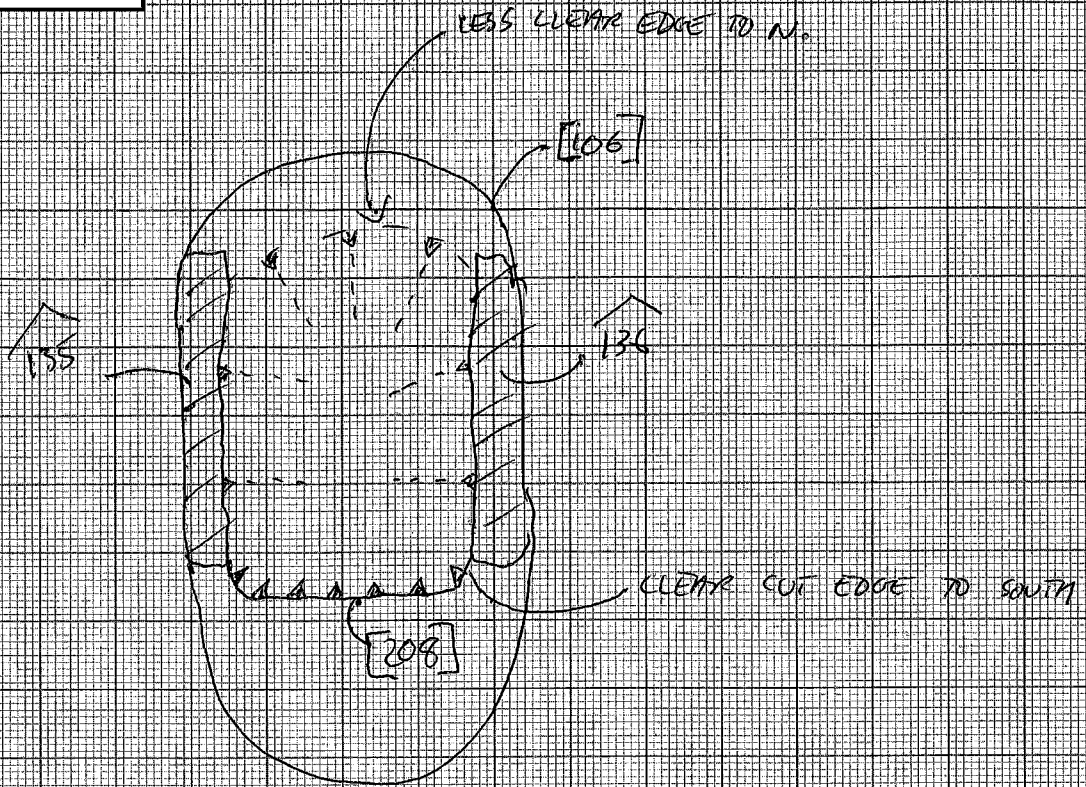
Basic Process:

CONTEXT RECORDING SHEET

SITE CODE: PBE15	Location:	Grid Ref:	Type: COT	Context No. 208						
DEPOSIT:			CUT:							
1. Colour	1. SUB RECTANGULAR - ROUNDED TO NORTH			1. Shape in plan						
2. Composition/Particle size	2. ROUNDED TO SOUTH			2. Corners						
3. Compaction	3. ROUNDED/SHARP TO SOUTH; ROUNDED/SLIGHT TO NORTH (TOP BOS)			3. Sides						
4. Inclusions	S. SIDE STEEP; N. SIDE GENTLE			4. Base						
5. Horizon clarity	BASE E+W SIDES CONCAVE + N GENTLE			5. Orientation						
6. Contamination risk	4. CONCAVE BASE, ROUNDED B.O.S TO SOUTH; BASE SLIGHT BOS TO N+E+W			6. Other comments						
7. Methods and conditions				Draw profile overleaf						
8. Other comments	5 NW-SE									
6. FULLY EXCAVATED										
Plan No: 67, 68, 85	Section No: 46, 82	Lgth: 1.65m	Width: 0.85m	Thickness/Depth: 0.15m						
Stratigraphic Matrix										
<div style="display: flex; justify-content: space-around; align-items: center;"> <div style="border: 1px solid black; width: 40px; height: 20px; margin: 5px;"></div> <div style="border: 1px solid black; width: 40px; height: 20px; margin: 5px;"></div> <div style="border: 1px solid black; width: 40px; height: 20px; margin: 5px; text-align: center;">206</div> <div style="border: 1px solid black; width: 40px; height: 20px; margin: 5px;"></div> <div style="border: 1px solid black; width: 40px; height: 20px; margin: 5px;"></div> <div style="border: 1px solid black; width: 40px; height: 20px; margin: 5px;"></div> <div style="border: 1px solid black; width: 40px; height: 20px; margin: 5px;"></div> </div> <p style="text-align: center; margin: 5px 0;">This context 208</p> <div style="display: flex; justify-content: space-around; align-items: center;"> <div style="border: 1px solid black; width: 40px; height: 20px; margin: 5px;"></div> <div style="border: 1px solid black; width: 40px; height: 20px; margin: 5px;"></div> <div style="border: 1px solid black; width: 40px; height: 20px; margin: 5px; text-align: center;">106</div> <div style="border: 1px solid black; width: 40px; height: 20px; margin: 5px;"></div> <div style="border: 1px solid black; width: 40px; height: 20px; margin: 5px;"></div> <div style="border: 1px solid black; width: 40px; height: 20px; margin: 5px;"></div> <div style="border: 1px solid black; width: 40px; height: 20px; margin: 5px;"></div> </div>										
Earlier	Covered by:	Contemporary	Physical relationships	Later than	Covers:					
	Filled by: 206, 205, 207		Feature Label:		Fill of:					
	Cut by:		Includes:		Cuts: 106, 03					
	Butted by:		Same as: 106		Butts:					
Interpretation and discussion:										
		Internal	External	Structural	Other					
CUT SCOURED OUT FROM BASE OF [106] BETWEEN WALLS 135 + 136.										
POSSIBLY TO CLEAN OUT CORN DRYER DRYER (?) - CLEAR CUT TO S, INDICATING IT WAS DONE FROM THIS DIRECTION - FEATURE MORE TENDENT TO N. WITHIN STRUCTURE.										
Provisional date:										
Registered Artefacts:			Finds							
			Specify anything not below							
Environmental Samples:			None	Pot	Bone	CBM	Flint	Metal	Glass	Wood
			<input type="checkbox"/>	<input type="checkbox"/>	<input type="checkbox"/>	<input type="checkbox"/>	<input type="checkbox"/>	<input type="checkbox"/>	<input type="checkbox"/>	<input type="checkbox"/>
Completed by: MJG	Date: 14/9/15	Checked by:	Date:							



Sketch of Profile/Plan



Levels

OD Highest:

OD Lowest:

OD Others

Other Information

Site Book References

Photo (film and photo number)

Digital: 100:7417-8

Black and White:

Colour:

Checked interpretation:

Basic Interpretation:

Basic Process:

CONTEXT RECORDING SHEET

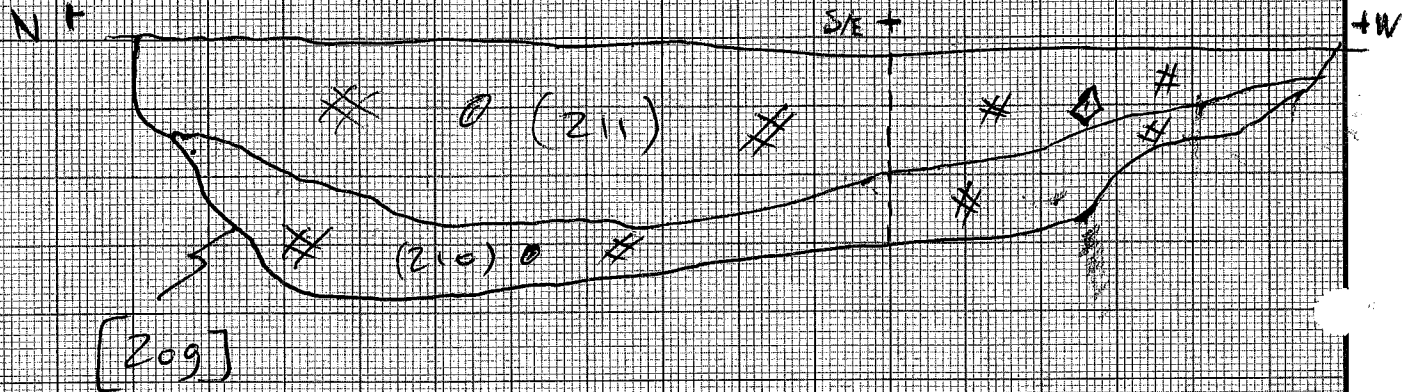
SITE CODE: PBE 15	Location: AREA 1	Grid Ref:	Type: CUT	Context No. 209																																			
DEPOSIT:			CUT:																																				
1. Colour	1. OVAL		1. Shape in plan																																				
2. Composition/Particle size	2. ROUNDED		2. Corners																																				
3. Compaction			3. Sides																																				
4. Inclusions	3. SHARP / CONCAVE / STEEP		4. Base																																				
5. Horizon clarity			5. Orientation																																				
6. Contamination risk	4. SLOPING FROM SOUTH TO NORTH		6. Other comments																																				
7. Methods and conditions			Draw profile overleaf																																				
8. Other comments	5. NORTH / SOUTH																																						
6. NEAR THIS FEATURE THERE ARE																																							
SIMILAR FEATURES THAT SEEMS TO																																							
BE USED FOR CORN DRYING.																																							
Plan No: GPS	Section No: 79	Lgth: 1.5m 2.30m	Width: 0.85m 1.20	Thickness/Depth: 0.50m																																			
Stratigraphic Matrix																																							
<table style="width: 100%; border-collapse: collapse;"> <tr> <td style="width: 15%; border: 1px solid black;"> </td> <td style="width: 15%; border: 1px solid black;"> </td> <td style="width: 15%; border: 1px solid black;"> </td> <td style="width: 15%; border: 1px solid black; text-align: center;">210</td> <td style="width: 15%; border: 1px solid black;"> </td> <td style="width: 15%; border: 1px solid black;"> </td> <td style="width: 15%; border: 1px solid black;"> </td> </tr> <tr> <td colspan="3"></td> <td style="text-align: center;">This context</td> <td colspan="3"></td> </tr> <tr> <td colspan="3"></td> <td style="border: 1px solid black; text-align: center;">209</td> <td colspan="3"></td> </tr> <tr> <td colspan="3"></td> <td style="text-align: center;">↓</td> <td colspan="3"></td> </tr> <tr> <td colspan="3"></td> <td style="border: 1px solid black; text-align: center;">03</td> <td colspan="3"></td> </tr> </table>								210							This context							209							↓							03			
			210																																				
			This context																																				
			209																																				
			↓																																				
			03																																				
Earlier	Covered by:	Contemporary	Physical relationships	Later than	Covers:																																		
	Filled by: 210, 211		Feature Label:		Fill of:																																		
	Cut by:		Includes:		Cuts: 03																																		
	Butted by:		Same as: 190		Butts:																																		
Interpretation and discussion:			Internal	External <input checked="" type="checkbox"/>	Structural	Other																																	
CUT REALIZED FOR A HEARTH OR A CORN																																							
DRYER CLOSE TO OTHER SIMILAR FEATURES																																							
[200] [185]																																							
— See 190 —																																							
Provisional date:																																							
Registered Artefacts: <input checked="" type="checkbox"/>			Finds																																				
Environmental Samples: <input checked="" type="checkbox"/>			Specify anything not below																																				
			None <input checked="" type="checkbox"/>	Pot <input type="checkbox"/>	Bone <input type="checkbox"/>	CBM <input type="checkbox"/>	Flint <input type="checkbox"/>	Metal <input type="checkbox"/>	Glass <input type="checkbox"/>	Wood <input type="checkbox"/>																													
Completed by: EV	Date: 11/09/15	Checked by:	Date:																																				



Sketch of Profile/Plan

NORTH AND WEST FACING
SECTION OF HEARTH [209]

NOT IN SCALE



Levels

OD Highest: /

OD Lowest: /

OD Others /

Other Information

/

Site Book References

/

Photo (film and photo number)

Digital: 100-7429, 100-7430

Black and White:

Colour:

Checked interpretation:

Basic Interpretation:

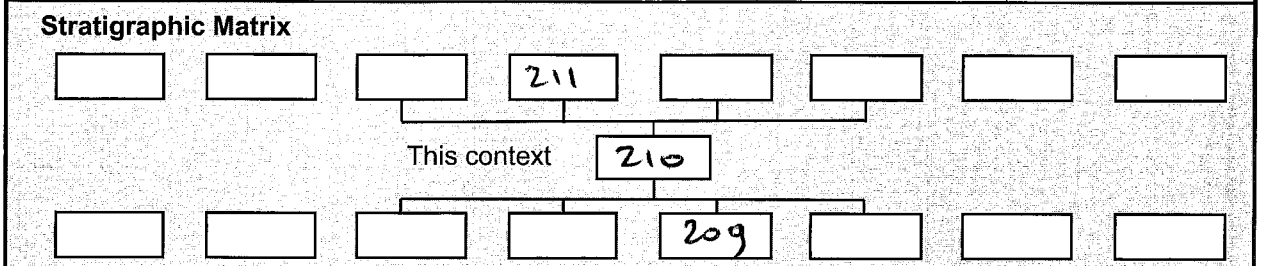
Basic Process:

CONTEXT RECORDING SHEET

SITE CODE: PBE 15	Location: AREA 1	Grid Ref:	Type: FILL	Context No. 210
-----------------------------	----------------------------	-----------	----------------------	---------------------------

DEPOSIT: 1. Colour 2. Composition/Particle size 3. Compaction 4. Inclusions 5. Horizon clarity 6. Contamination risk 7. Methods and conditions 8. Other comments	1. BROWNISH BLACK 2. SANDY SILT 3. COMPACT 4. 1% OF 10mm ROUNDED STONES 25% OF CHARCOAL 5. GOOD 6. LOW 7. TROWEL + MATTOCK	CUT: 1. Shape in plan 2. Corners 3. Sides 4. Base 5. Orientation 6. Other comments Draw profile overleaf
---	---	--

Plan No: 895	Section No: 79	Lgth: 1.50 m	Width: 0.85 m	Thickness/Depth: 0.23 m
---------------------	-----------------------	---------------------	----------------------	--------------------------------



Earlier	Covered by: 211	Contemporary	Physical relationships	Later than	Covers:
	Filled by:		Feature Label:		Fill of: 209
	Cut by:		Includes:		Cuts:
	Butted by:		Same as: 191		Butts:

Interpretation and discussion:	Internal <input checked="" type="checkbox"/>	External	Structural	Other
--------------------------------	--	----------	------------	-------

LOWER FILL OF A HEARTH OR A COIN DRYER, FULL OF CHARCOAL.

Provisional date:

Registered Artefacts: 25	Finds: Specify anything not below None <input checked="" type="checkbox"/> Pot <input type="checkbox"/> Bone <input type="checkbox"/> CBM <input type="checkbox"/> Flint <input type="checkbox"/> Metal <input type="checkbox"/> Glass <input type="checkbox"/> Wood <input type="checkbox"/>
---------------------------------	--

Completed by:	Date:	Checked by:	Date:
---------------	-------	-------------	-------



Sketch of Profile/Plan

SEE TO [209]

Levels

OD Highest: /

OD Lowest: /

OD Others /

Other Information

Site Book References

Photo (film and photo number)

Digital: 100-7429 , 100-7430

Black and White:

Colour:

Checked interpretation:

Basic Interpretation:

Basic Process:

CONTEXT RECORDING SHEET

SITE CODE: PBE 15	Location: AREA 1	Grid Ref:	Type: FILL	Context No. 211						
DEPOSIT:			CUT:							
1. Colour	1. GREYISH BROWN		1. Shape in plan							
2. Composition/Particle size	2. SANDY SILT		2. Corners							
3. Compaction	3. COMPACT		3. Sides							
4. Inclusions	4. 1% OF 10MM ROUNDED STONES AND		4. Base							
5. Horizon clarity	5 -mm AND ANGULAR STONES		5. Orientation							
6. Contamination risk	5% OF CHARCOAL		6. Other comments							
7. Methods and conditions	5. GOOD		Draw profile overleaf							
8. Other comments	6. LOW									
	7. TROWEL + MATTOCK									
Plan No: GPS	Section No: 79	Lgth: 1.50m	Width: 0.85m	Thickness/Depth: 0.35m						
Stratigraphic Matrix										
Earlier	Covered by:	02	Contemporary	Physical relationships	Later than	Covers:	210			
	Filled by:					Fill of:	209			
	Cut by:					Cuts:				
	Butted by:					Butts:				
				Includes:						
				Same as:	192					
Interpretation and discussion:			<input checked="" type="checkbox"/> Internal	<input type="checkbox"/> External	<input type="checkbox"/> Structural	<input type="checkbox"/> Other				
UPPER FILL OF A HEARTH OR A COIN DRYER										
Provisional date:										
Registered Artefacts:			Finds							
Environmental Samples: 29			Specify anything not below							
			None	Pot	Bone	CBM	Flint	Metal	Glass	Wood
			<input checked="" type="checkbox"/>	<input type="checkbox"/>	<input type="checkbox"/>	<input type="checkbox"/>	<input type="checkbox"/>	<input type="checkbox"/>	<input type="checkbox"/>	<input type="checkbox"/>
Completed by: EV	Date: 11/09/2015	Checked by:	Date:							



Sketch of Profile/Plan

SEE TO [209]

Levels

OD Highest: /

OD Lowest: /

OD Others /

Other Information

/

Site Book References

/

Photo (film and photo number)

Digital: 100-7429, 100-7430

Black and White:

Colour:

Checked interpretation:

Basic Interpretation:

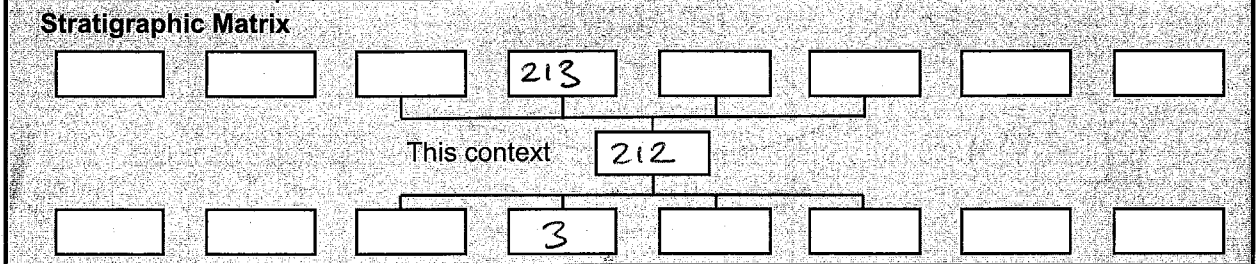
Basic Process:

CONTEXT RECORDING SHEET

SITE CODE: PERIS	Location: Area 1	Grid Ref:	Type: cut
			Context No. 212

DEPOSIT: 1. Colour 2. Composition/Particle size 3. Compaction 4. Inclusions 5. Horizon clarity 6. Contamination risk 7. Methods and conditions 8. Other comments	1. Local 2. M/A 3. Sharp / steep 4. flat 5. N-S 6. -	CUT: 1. Shape in plan 2. Corners 3. Sides 4. Base 5. Orientation 6. Other comments Draw profile overleaf
---	---	---

Plan No: GPS	Section No: 74 69+	Lgth: 1.3m within slot	Width: 1.4m	Thickness/Depth: 1.07m
------------------------	------------------------------	----------------------------------	-----------------------	----------------------------------



Earlier	Covered by:	Contemporary	Physical relationships	Later than	Covers:
	Filled by: (213) (214) (215) (216) 217		Feature Label:		Fill of:
	Cut by: - [217]		Includes:		Cuts:
	Butted by:		Same as:		Butts:

Interpretation and discussion:


Internal External Structural Other

N-S running ditch ~~to the east~~ parallel with ditch ~~to the east~~ and cut by ditch [217] on the west edge. [212] contained 4 fills that appeared to be the result of sitting with only ~~the~~ the upper fill (216) containing finds of flint.

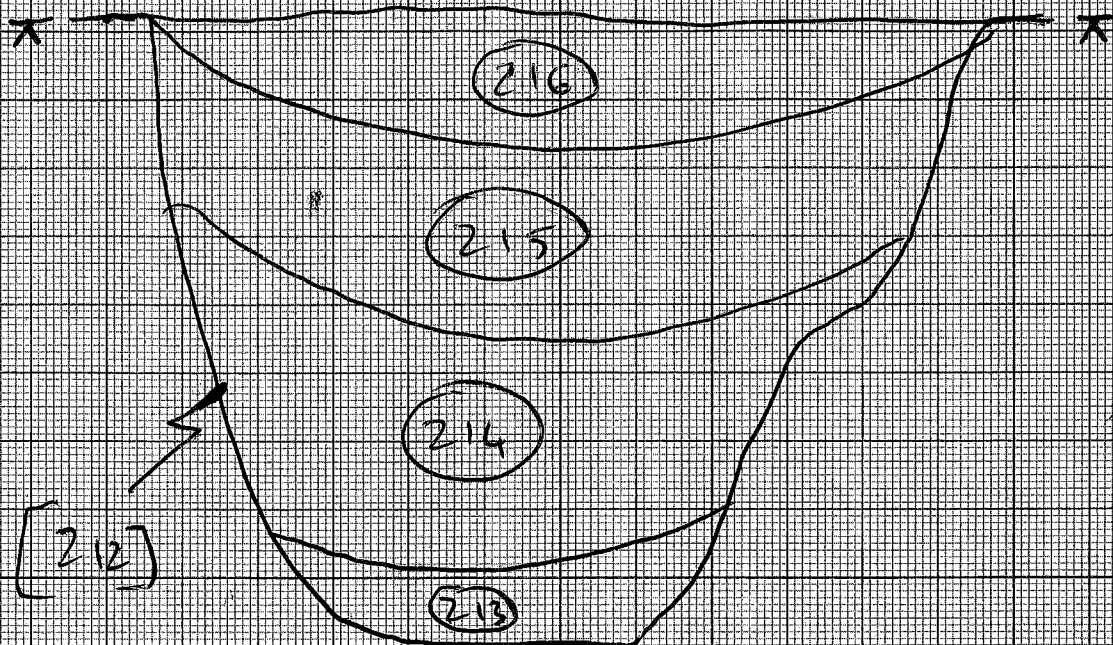
Provisional date: **Prehistoric ?**

Registered Artefacts: 1	Finds
Environmental Samples: 1	Specify anything not below
	None Pot Bone CBM Flint Metal Glass Wood
	<input type="checkbox"/> <input type="checkbox"/> <input type="checkbox"/> <input type="checkbox"/> <input checked="" type="checkbox"/> <input type="checkbox"/> <input type="checkbox"/> <input type="checkbox"/>

Completed by: gh	Date: 10.9.15	Checked by:	Date:
-------------------------	----------------------	-------------	-------



Sketch of Profile/Plan



Levels

OD Highest: ✓

OD Lowest: ✓

OD Others ✓

Other Information

Site Book References

Photo (film and photo number)

Digital: 100-7423 to 7426

Black and White:

Colour:

Checked interpretation:

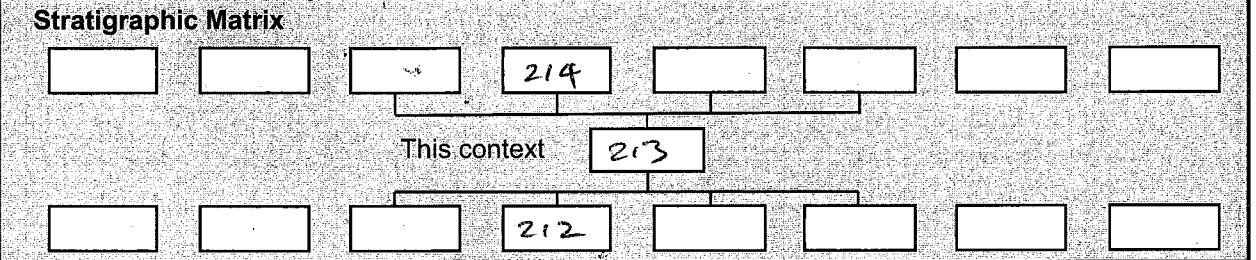
Basic Interpretation:

Basic Process:

CONTEXT RECORDING SHEET

SITE CODE: PEB15	Location: Areal	Grid Ref:	Type: fill	Context No. 213
DEPOSIT:	1. Dark reddish brown 2. Silt sand 3. friable 4. n/a 5. moderate 6. moderate 7. Hand dug / bright / windy 8.			CUT:
1. Colour				1. Shape in plan
2. Composition/Particle size				2. Corners
3. Compaction				3. Sides
4. Inclusions				4. Base
5. Horizon clarity				5. Orientation
6. Contamination risk				6. Other comments
7. Methods and conditions				Draw profile overleaf
8. Other comments				

Plan No: GPS	Section No: 69 74	Lgth: 1.3m within slot	Width: 0.7m	Thickness/ Depth: 0.3m
--------------	----------------------	---------------------------	-------------	---------------------------



Earlier	Covered by: (214)	Contemporary	Physical relationships	Later than	Covers: 3
	Filled by: -		Feature Label: -		Fill of: [212]
	Cut by: -		Includes: -		Cuts: -
	Butted by: -		Same as:		Butts: -

Interpretation and discussion:	Internal	External	Structural	Other
Primary fill of ditch [212]. Maybe result of initial silt/clay erosion at edges. No finds retrieved from deposit.				

Provisional date: Prehistoric?	
Registered Artefacts: 1	Finds Specify anything not below
Environmental Samples: X	<input checked="" type="checkbox"/> None <input type="checkbox"/> Pot <input type="checkbox"/> Bone <input type="checkbox"/> CBM <input type="checkbox"/> Flint <input type="checkbox"/> Metal <input type="checkbox"/> Glass <input type="checkbox"/> Wood
Completed by: AL	Date: 10.9.15
Checked by:	Date:



Context No. 213

Sketch of Profile/Plan

SEE TO (212)

Levels

OD Highest: /

OD Lowest: /

OD Others /

Other Information

Site Book References

Photo (film and photo number)

Digital: 100-7423 to 7426

Black and White:

Colour:

Checked interpretation:

Basic Interpretation:

Basic Process:

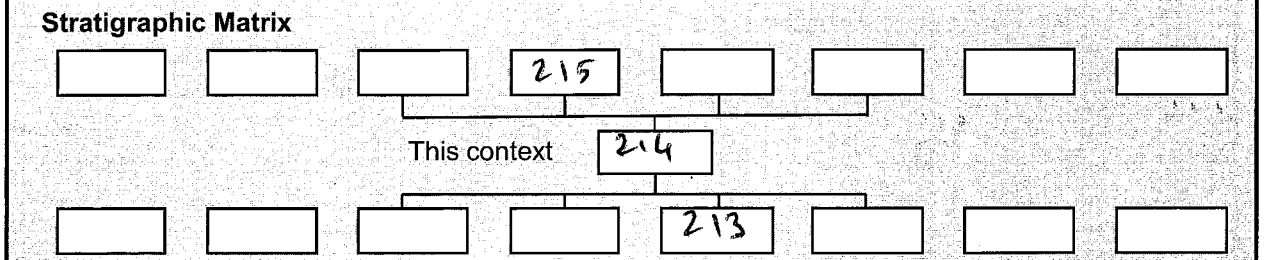
CONTEXT RECORDING SHEET

SITE CODE: PBE15	Location: AREA 1	Grid Ref:	Type: FILL	Context No. 214
----------------------------	----------------------------	-----------	----------------------	---------------------------

DEPOSIT: 1. Colour 2. Composition/Particle size 3. Compaction 4. Inclusions 5. Horizon clarity 6. Contamination risk 7. Methods and conditions 8. Other comments	<p>1. DARK REDDISH BROWN</p> <p>2. SILTY SAND</p> <p>3. FRIABLE</p> <p>4. 1% OF 5mm ROUNDED STONES</p> <p>5. MODERATE</p> <p>6. MODERATE</p>	CUT: 1. Shape in plan 2. Corners 3. Sides 4. Base 5. Orientation 6. Other comments Draw profile overleaf
---	--	--

7. HAND DUG / WINDY

Plan No: GPS	Section No: 69 + 74	Lgth: 1.3m SCOT	Width: 0.9m	Thickness/Depth: 0.38m
---------------------	----------------------------	------------------------	--------------------	-------------------------------



Earlier	Covered by: 215	Contemporary	Physical relationships	Later than	Covers: 213
	Filled by:		Feature Label:		Fill of: 212
	Cut by:		Includes:		Cuts:
	Butted by:		Same as:		Butts:

Interpretation and discussion:	Internal	<input checked="" type="checkbox"/> External	Structural	Other
--------------------------------	----------	--	------------	-------

2ND FILL OF DITCH [212] - NO FINDS

Provisional date: PREHISTORIC ?
--

Registered Artefacts: /	Finds
Environmental Samples: /	Specify anything not below
	<input checked="" type="checkbox"/> None <input type="checkbox"/> Pot <input type="checkbox"/> Bone <input type="checkbox"/> CBM <input type="checkbox"/> Flint <input type="checkbox"/> Metal <input type="checkbox"/> Glass <input type="checkbox"/> Wood

Completed by: EV	Date: 11/9/15	Checked by:	Date:
-------------------------	----------------------	-------------	-------



Sketch of Profile/Plan

SEE TO [212]

Levels

OD Highest:

OD Lowest:

OD Others

Other Information

Site Book References

Photo (film and photo number)

Digital: 100-7423 To 7426

Black and White:

Colour:

Checked interpretation:

Basic Interpretation:

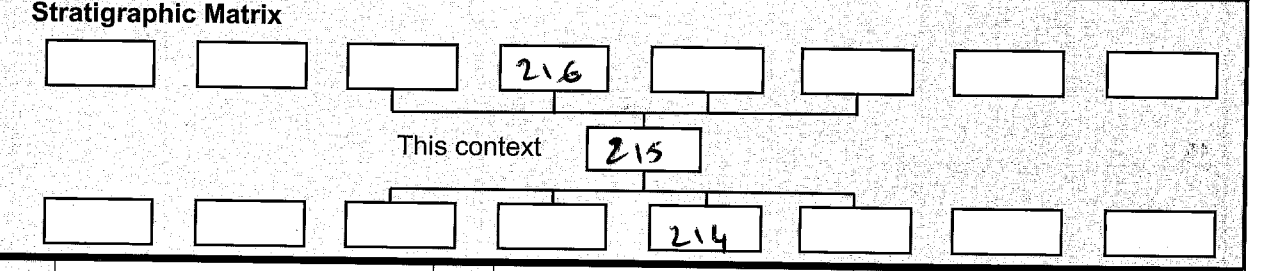
Basic Process:

CONTEXT RECORDING SHEET

SITE CODE: PBE 15	Location: AREA 1	Grid Ref:	Type: FILL	Context No. 215
-----------------------------	----------------------------	-----------	----------------------	---------------------------

DEPOSIT: 1. Colour: 1. MID REDDISH BROWN 2. Composition/Particle size: 2. SILTY SAND 3. Compaction: 3. FRAGILE 4. Inclusions: 5. Horizon clarity: 6. Contamination risk: 4. N/A 7. Methods and conditions: 8. Other comments: 5. MODERATE 6. MODERATE 7. HAND DUG / WINDY	CUT: 1. Shape in plan 2. Corners 3. Sides 4. Base 5. Orientation 6. Other comments Draw profile overleaf
---	--

Plan No: 695	Section No: 69 + 74	Lgth: 1.3 m slot	Width: 1.3 m	Thickness/Depth: 0.20 m
---------------------	----------------------------	-------------------------	---------------------	--------------------------------



Earlier	Covered by: 216	Contemporary	Physical relationships		Later than	Covers: 214
	Filled by:		Feature Label:	Fill of: 212		
	Cut by:		Includes:	Cuts:		
	Butted by:		Same as:	Butts:		

Interpretation and discussion:	Internal	<input checked="" type="checkbox"/> External	Structural	Other
3rd FILL OF DITCH [212] - NO FINDS.				

Provisional date: **PRE HISTORIC?**

Registered Artefacts: <input checked="" type="checkbox"/>	Finds
Environmental Samples: <input checked="" type="checkbox"/>	Specify anything not below: <input type="text"/>
	<input checked="" type="checkbox"/> None <input type="checkbox"/> Pot <input type="checkbox"/> Bone <input type="checkbox"/> CBM <input type="checkbox"/> Flint <input type="checkbox"/> Metal <input type="checkbox"/> Glass <input type="checkbox"/> Wood

Completed by: EV	Date: 11/9/15	Checked by:	Date:
-------------------------	----------------------	-------------	-------



Sketch of Profile/Plan

See to [212]

Levels

OD Highest: ✓

OD Lowest: ✓

OD Others: ✓

Other Information

Site Book References

Photo (film and photo number)

Digital: 100-7423 to 7426

Black and White:

Colour:

Checked interpretation:

Basic Interpretation:

Basic Process:

CONTEXT RECORDING SHEET

SITE CODE: PBE 15	Location: AREA 1	Grid Ref:	Type: FILL	Context No. 216						
DEPOSIT:			CUT:							
1. Colour	1. LIGHT REDDISH BROWN			1. Shape in plan						
2. Composition/Particle size	2. SILTY SAND			2. Corners						
3. Compaction	3. FINE			3. Sides						
4. Inclusions	4. 1% OF SUBANGULAR STONES			4. Base						
5. Horizon clarity	5. MODERATE			5. Orientation						
6. Contamination risk	6. MODERATE			6. Other comments						
7. Methods and conditions	7. HAND DUG / WINDY			Draw profile overleaf						
8. Other comments										
Plan No: GPS	Section No: 69 + 74	Lgth: 1.3 m SLOT	Width: 1.4 m	Thickness/Depth: 0.23 m						
Stratigraphic Matrix										
Earlier	Covered by: 02	Contemporary	Physical relationships		Later than					
	Filled by:		Covers: 215							
	Cut by: 217		Feature Label:							
	Butted by:		Includes:							
			Same as:		Fill of: 212					
					Cuts:					
					Butts:					
Interpretation and discussion:			Internal	External <input checked="" type="checkbox"/>	Structural	Other				
LAST FILL OF DITCH [212] - NO FINDS.										
Provisional date: PREHISTORIC?										
Registered Artefacts: <input checked="" type="checkbox"/>			Finds							
Environmental Samples: <input checked="" type="checkbox"/>			Specify anything not below							
			None	Pot	Bone	CBM	Flint	Metal	Glass	Wood
			<input checked="" type="checkbox"/>	<input type="checkbox"/>	<input type="checkbox"/>	<input type="checkbox"/>	<input type="checkbox"/>	<input type="checkbox"/>	<input type="checkbox"/>	<input type="checkbox"/>
Completed by: EV	Date: 11/9/15	Checked by:	Date:							



Context No. 216

Sketch of Profile/Plan

SECTO [212]

Levels

OD Highest: ✓

OD Lowest: ✓

OD Others: ✓

Other Information

Site Book References

Photo (film and photo number)

Digital: 100-7423 To 7426

Black and White:

Colour:

Checked interpretation:

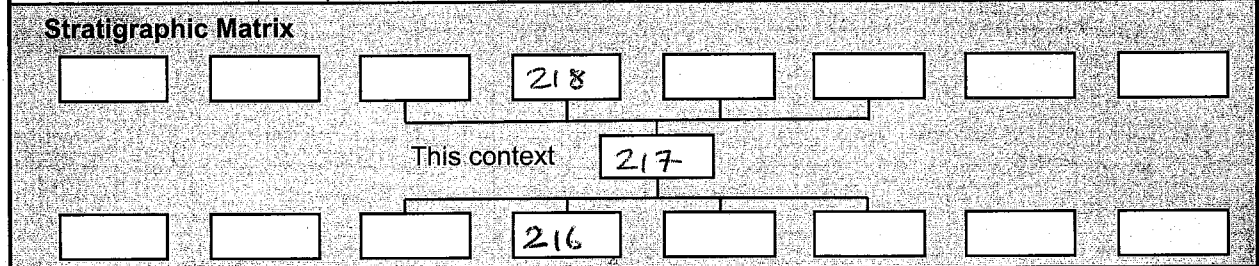
Basic Interpretation:

Basic Process:

CONTEXT RECORDING SHEET

SITE CODE: PEB 15	Location: Area 1	Grid Ref:	Type: Cut	Context No. 217
DEPOSIT:				CUT:
1. Colour	1. Linear			1. Shape in plan
2. Composition/Particle size	2. N/A			2. Corners
3. Compaction	3. Irregular			3. Sides
4. Inclusions	4. Flat / irregular			4. Base
5. Horizon clarity	5. SE - NW			5. Orientation
6. Contamination/risk	6. -			6. Other comments
7. Methods and conditions				Draw profile overleaf
8. Other comments				

Plan No: GPS	Section No: 69 + 73	Lgth: 1.5m within slot	Width: 1.7m	Thickness/ Depth: 0.32m
--------------	------------------------	---------------------------	-------------	-------------------------



Earlier	Covered by: 218	Contemporary	Physical relationships	Later than	Covers: -
	Filled by: (218)		Feature Label: -		Fill of: -
	Cut by: -		Includes: -		Cuts: (216)
	Butted by: -		Same as: -		Butts: -

Interpretation and discussion:

Internal External Structural Other

Slot taken through possibly post-med ditch [217] running SE-NW. [217] was seen to cut ditch [212] in section 69 on its western edge. Edges of ditch were slightly irregular and may have been damaged by root action. A piece of bone was retrieved from single fill (218) although clay pipe + med and post-med pot could be observed pressed into the surface of (218) on either side of ~~the~~ slot.

Provisional date: post med ?


Registered Artefacts: <	Finds: Specify anything not below																
Environmental Samples: <	<table style="width: 100%; border: none;"> <tr> <td>None</td><td>Pot</td><td>Bone</td><td>CBM</td><td>Flint</td><td>Metal</td><td>Glass</td><td>Wood</td> </tr> <tr> <td><input type="checkbox"/></td><td><input type="checkbox"/></td><td><input checked="" type="checkbox"/></td><td><input type="checkbox"/></td><td><input type="checkbox"/></td><td><input type="checkbox"/></td><td><input type="checkbox"/></td><td><input type="checkbox"/></td> </tr> </table>	None	Pot	Bone	CBM	Flint	Metal	Glass	Wood	<input type="checkbox"/>	<input type="checkbox"/>	<input checked="" type="checkbox"/>	<input type="checkbox"/>	<input type="checkbox"/>	<input type="checkbox"/>	<input type="checkbox"/>	<input type="checkbox"/>
None	Pot	Bone	CBM	Flint	Metal	Glass	Wood										
<input type="checkbox"/>	<input type="checkbox"/>	<input checked="" type="checkbox"/>	<input type="checkbox"/>	<input type="checkbox"/>	<input type="checkbox"/>	<input type="checkbox"/>	<input type="checkbox"/>										

Completed by: ah	Date: 10.9.15	Checked by:	Date:
------------------	---------------	-------------	-------



Context No. 217

Sketch of Profile/Plan



Levels

OD Highest:

OD Lowest:

OD Others

Other Information

Site Book References

Photo (film and photo number)

Digital: ~~100-7419 to 7425~~

Black and White:

Colour:

100-7421 / 7422

100-7419 + 7420

100-7425 + 7426

Checked interpretation:

Basic Interpretation:

Basic Process:

CONTEXT RECORDING SHEET

SITE CODE: PER15	Location: Area 1	Grid Ref:	Type: Fill	Context No. 218						
DEPOSIT: 1. Colour 2. Composition/Particle size 3. Compaction 4. Inclusions 5. Horizon clarity 6. Contamination risk 7. Methods and conditions 8. Other comments	1. med brown 2. Silty sand 3. friable 4. moderate Stone > 20mm 10% 5. moderate 6. Moderate 7. Hand dug / bright / muddy clay 8. -			CUT: 1. Shape in plan 2. Corners 3. Sides 4. Base 5. Orientation 6. Other comments Draw profile overleaf						
Plan No: GBS	Section No: 69 + 73	Lgth: 1.5m within slot	Width: 1.7m	Thickness/ Depth: 0.3m						
Stratigraphic Matrix										
<div style="display: flex; justify-content: space-around; align-items: center;"> <div style="border: 1px solid black; width: 40px; height: 20px; margin: 5px;"></div> <div style="border: 1px solid black; width: 40px; height: 20px; margin: 5px;"></div> <div style="border: 1px solid black; width: 40px; height: 20px; margin: 5px;"></div> <div style="border: 1px solid black; width: 40px; height: 20px; margin: 5px; text-align: center;">2</div> <div style="border: 1px solid black; width: 40px; height: 20px; margin: 5px;"></div> <div style="border: 1px solid black; width: 40px; height: 20px; margin: 5px;"></div> <div style="border: 1px solid black; width: 40px; height: 20px; margin: 5px;"></div> </div> <p style="text-align: center;">This context 218</p> <div style="display: flex; justify-content: space-around; align-items: center;"> <div style="border: 1px solid black; width: 40px; height: 20px; margin: 5px;"></div> <div style="border: 1px solid black; width: 40px; height: 20px; margin: 5px;"></div> <div style="border: 1px solid black; width: 40px; height: 20px; margin: 5px;"></div> <div style="border: 1px solid black; width: 40px; height: 20px; margin: 5px; text-align: center;">217</div> <div style="border: 1px solid black; width: 40px; height: 20px; margin: 5px;"></div> <div style="border: 1px solid black; width: 40px; height: 20px; margin: 5px;"></div> <div style="border: 1px solid black; width: 40px; height: 20px; margin: 5px;"></div> </div>										
Earlier	Covered by: 2	Contemporary	Physical relationships		Later than					
	Filled by: —		Feature Label: —	Covers: 3						
	Cut by: —		Includes: —	Fill of: [217]						
	Butted by: —		Same as: —	Cuts: —						
Interpretation and discussion:			Internal	External	Structural	Other				
Single fill of possibly post-med ditch [217]. Maybe result of silting/wash due to homogenous appearance. A piece of animal bone was retrieved from deposit.										
Provisional date: post med?										
Registered Artefacts: x			Finds Specify anything not below							
Environmental Samples: x			None	Pot	Bone	CBM	Flint	Metal	Glass	Wood
Completed by: ah			Date: 10.9.15		Checked by:		Date:			



Sketch of Profile/Plan

Levels

OD Highest:

OD Lowest:

OD Others

Other Information

Site Book References

Photo (film and photo number)

Digital: 100 - 7419 to 7422 + 7425 / 7426

Black and White:

Colour:

Checked interpretation:

Basic Interpretation:

Basic Process:

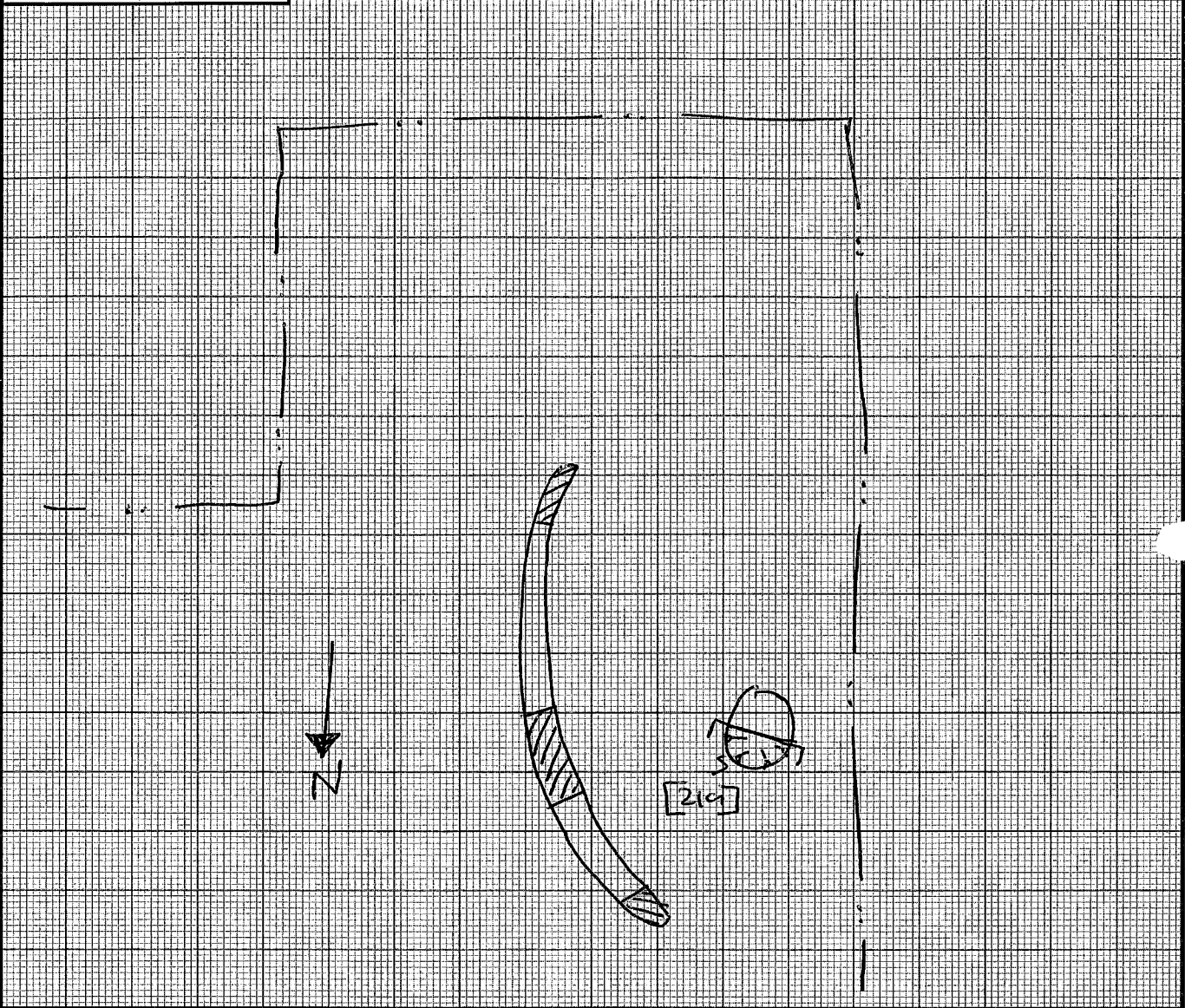
CONTEXT RECORDING SHEET

SITE CODE: PISFIS	Location: Area 2	Grid Ref:	Type: CUT	Context No. 219						
DEPOSIT:			CUT:							
1. Colour	1) SCS ONAL			1. Shape in plan						
2. Composition/Particle size	2) ROUNDED			2. Corners						
3. Compaction	3) GRADUAL CONCRETE SIDE			3. Sides						
4. Inclusions	4) SHALLOW BEAK OF SCOPE TENDRE			4. Base						
5. Horizon clarity	5) FLAT			5. Orientation						
6. Contamination risk	6) NIS			6. Other comments						
7. Methods and conditions				Draw profile overleaf						
8. Other comments	6) VERY EPHEMERAL IN PLAN									
Plan No: CPS	Section No: 70	Lgth: 0.90	Width: 0.76	Thickness/Depth: 0.23						
Stratigraphic Matrix										
[]	[]	[]	[]	[220]	[]	[]	[]			
This context				[219]						
[]	[]	[]	[3]	[]	[]	[]	[]			
Earlier	Covered by: SCSSOIL	Contemporary	Physical relationships		Later than	Covers: -				
	Filled by: 220		Feature Label: -			Fill of: -				
	Cut by: -		Includes: -			Cuts: NATURAL				
	Butted by: -		Same as: -			Butts: -				
Interpretation and discussion:			Internal	External	Structural	Other				
CUT of PREHISTORIC PIT WITH NEOLITHIC FLINT										
Provisional date: NEOLITHIC										
Registered Artefacts: /			Finds							
Environmental Samples: /			Specify anything not below							
			None	Pot	Bone	CBM	Flint	Metal	Glass	Wood
			<input type="checkbox"/>	<input type="checkbox"/>	<input type="checkbox"/>	<input type="checkbox"/>	<input checked="" type="checkbox"/>	<input type="checkbox"/>	<input type="checkbox"/>	<input type="checkbox"/>
Completed by: AA	Date: 10/9/15	Checked by:			Date:					



Context No.

Sketch of Profile/Plan



Levels

OD Highest: OD Lowest: OD Others

Other Information

Site Book References

Photo (film and photo number)
Digital: 7427
Black and White:
Colour:

Checked interpretation:

Basic Interpretation:

Basic Process:

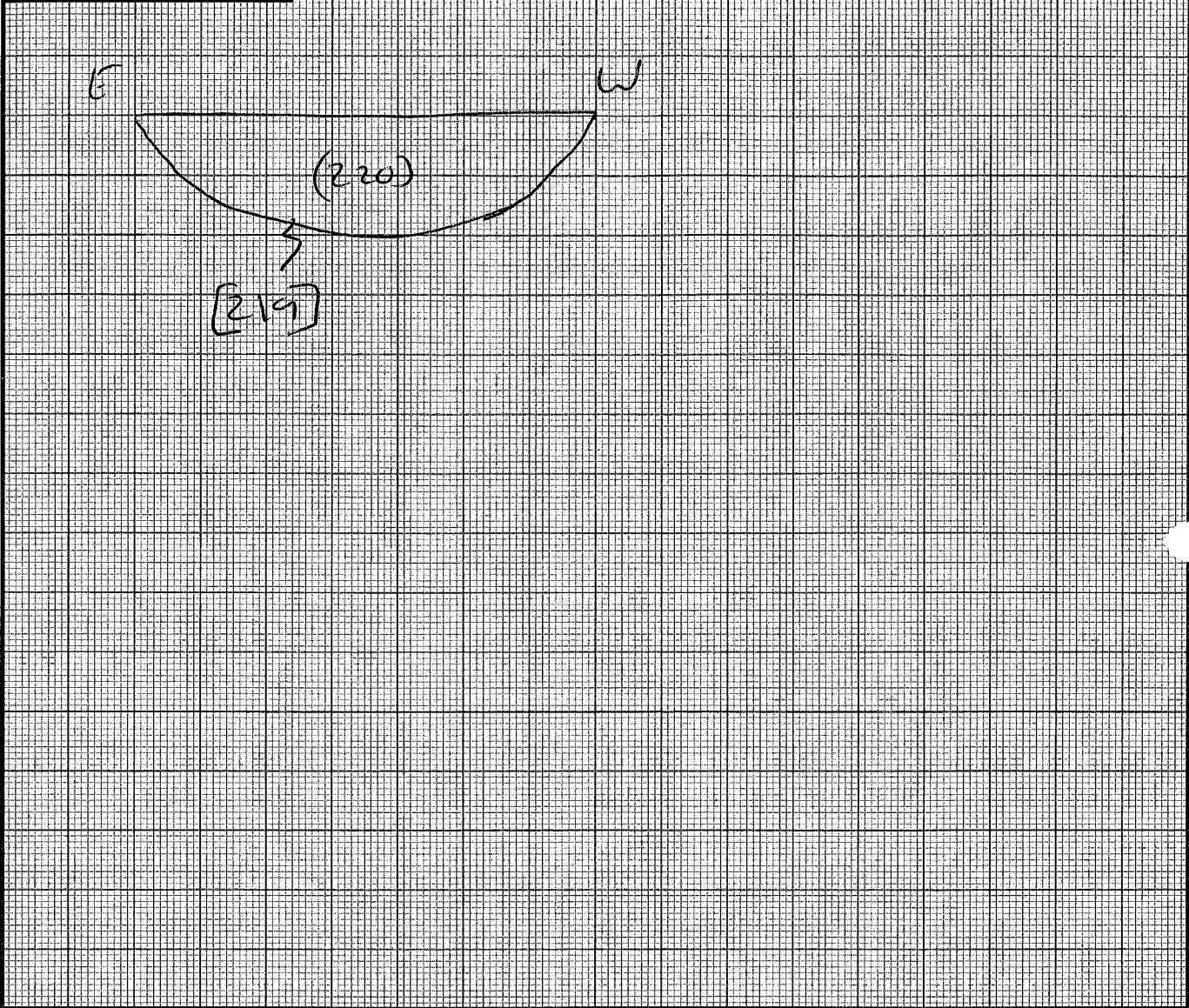
CONTEXT RECORDING SHEET

SITE CODE: PBE15	Location: Area 2	Grid Ref:	Type: Fill	Context No. 220			
DEPOSIT:			CUT:				
1. Colour	1) MID BROWNISH GREY			1. Shape in plan			
2. Composition/Particle size	2) COMPLY SILT			2. Corners			
3. Compaction	3) MODERATE			3. Sides			
4. Inclusions	4) OCCASIONAL SUB ANGULAR STONE			4. Base			
5. Horizon clarity	5) MODERATE			5. Orientation			
6. Contamination risk	6) NONE			6. Other comments			
7. Methods and conditions	7) MATTOCK / TRAIL PLY/CORAL			Draw profile overleaf			
8. Other comments							
Plan No: CPB	Section No: 70	Lgth: 0.90	Width: 0.76	Thickness/Depth: 0.23			
Stratigraphic Matrix							
<div style="display: flex; justify-content: space-around; align-items: center;"> <div style="border: 1px solid black; width: 40px; height: 20px;"></div> <div style="border: 1px solid black; width: 40px; height: 20px;"></div> <div style="border: 1px solid black; width: 40px; height: 20px;"></div> <div style="border: 1px solid black; width: 40px; height: 20px;"></div> <div style="border: 1px solid black; width: 40px; height: 20px; text-align: center;">SUBSOIL</div> <div style="border: 1px solid black; width: 40px; height: 20px;"></div> <div style="border: 1px solid black; width: 40px; height: 20px;"></div> </div> <p style="text-align: center;">This context 220</p> <div style="display: flex; justify-content: space-around; align-items: center;"> <div style="border: 1px solid black; width: 40px; height: 20px;"></div> <div style="border: 1px solid black; width: 40px; height: 20px;"></div> <div style="border: 1px solid black; width: 40px; height: 20px; text-align: center;">219</div> <div style="border: 1px solid black; width: 40px; height: 20px;"></div> <div style="border: 1px solid black; width: 40px; height: 20px;"></div> <div style="border: 1px solid black; width: 40px; height: 20px;"></div> <div style="border: 1px solid black; width: 40px; height: 20px;"></div> </div>							
Earlier	Covered by:	Contemporary	Physical relationships		Later than		
	Filled by:		Feature Label:	Covers:			
	Cut by:		Includes:	Fill of:			
	Butted by:		Same as:	Cuts:			
			Butts:				
Interpretation and discussion:			Internal	External	Structural	Other	
NATURAL SIGHTING DUE TO DISUSE/ABANDONMENT							
PIT FILL							
			Provisional date: NEOLITHIC?				
Registered Artefacts:			Find				
Environmental Samples:			Specify anything not below				
			None	Pot	Bone	CBM	Flint
Completed by: AH			Date: 10/10/15		Checked by:		Date:



Context No.

Sketch of Profile/Plan



Levels

OD Highest:	OD Lowest:	OD Others
-------------	------------	-----------

Other Information

Site Book References	Photo (film and photo number) Digital: 7427 Black and White: Colour:
----------------------	---

Checked interpretation:	Basic Interpretation:	Basic Process:
-------------------------	-----------------------	----------------


CONTEXT RECORDING SHEET

SITE CODE: PBE 15	Location: Area 1	Grid Ref:	Type: Fill	Context No. (221)	
DEPOSIT:			CUT: 1. Shape in plan 2. Corners 3. Sides 4. Base 5. Orientation 6. Other comments Draw profile overleaf		
1. Colour	1. Brown / black				
2. Composition/Particle size	2. silty sand				
3. Compaction	3. compacted				
4. Inclusions	4. Very common charcoal				
5. Horizon clarity	5. clear				
6. Contamination risk	6. low				
7. Methods and conditions	7. flathead, shovel, trowel, dry conditions				
8. Other comments					
Plan No: GPS	Section No: 71/72	Lgth: 1.00m	Width:	Thickness/Depth: 0.35m	
Stratigraphic Matrix					
<div style="display: flex; justify-content: space-around; align-items: center;"> <div style="border: 1px solid black; width: 40px; height: 20px; margin: 5px;"></div> <div style="border: 1px solid black; width: 40px; height: 20px; margin: 5px;"></div> <div style="border: 1px solid black; width: 40px; height: 20px; margin: 5px; text-align: center;">(2)</div> <div style="border: 1px solid black; width: 40px; height: 20px; margin: 5px;"></div> <div style="border: 1px solid black; width: 40px; height: 20px; margin: 5px;"></div> <div style="border: 1px solid black; width: 40px; height: 20px; margin: 5px;"></div> <div style="border: 1px solid black; width: 40px; height: 20px; margin: 5px;"></div> </div> <p style="text-align: center; margin: 5px 0;">This context (221)</p> <div style="display: flex; justify-content: space-around; align-items: center;"> <div style="border: 1px solid black; width: 40px; height: 20px; margin: 5px;"></div> <div style="border: 1px solid black; width: 40px; height: 20px; margin: 5px;"></div> <div style="border: 1px solid black; width: 40px; height: 20px; margin: 5px; text-align: center;">[200]</div> <div style="border: 1px solid black; width: 40px; height: 20px; margin: 5px;"></div> <div style="border: 1px solid black; width: 40px; height: 20px; margin: 5px;"></div> <div style="border: 1px solid black; width: 40px; height: 20px; margin: 5px;"></div> <div style="border: 1px solid black; width: 40px; height: 20px; margin: 5px;"></div> </div>					
Earlier	Covered by:	Contemporary	Physical relationships		Later than
	Filled by:		Feature Label:	Covers:	
	Cut by:		Includes:	Fill of:	
	Butted by:		Same as:	Cuts:	
				Butts:	
Interpretation and discussion:					
		Internal:	External:	Structural	Other
<p>This is a very charcoal rich fill. Sample No. 28. Might have been the fire pit? No finds identified.</p>					
Provisional date: 2					
Registered Artefacts: 1x pot			Finds		
Environmental Samples: [28]			Specify anything not below		
			None <input checked="" type="checkbox"/> Pot <input checked="" type="checkbox"/> Bone <input type="checkbox"/> CBM <input type="checkbox"/> Flint <input type="checkbox"/> Metal <input type="checkbox"/> Glass <input type="checkbox"/> Wood <input type="checkbox"/>		
Completed by: [Signature]		Date: 15/9/15	Checked by:		Date:



Context No. (221)

Sketch of Profile/Plan



Levels		
OD Highest:	OD Lowest:	OD Others

Other Information

Site Book References	Photo (film and photo number) Digital: 100-7385 / 100-7431 Black and White: Colour:
-----------------------------	---


Checked interpretation:	Basic Interpretation:	Basic Process:
--------------------------------	------------------------------	-----------------------

CONTEXT RECORDING SHEET

SITE CODE: PBE 15	Location: Areal	Grid Ref:	Type: Fill	Context No. (222)						
DEPOSIT:				CUT: 1. Shape in plan 2. Corners 3. Sides 4. Base 5. Orientation 6. Other comments <i>Draw profile overleaf</i>						
1. Colour	1. Orange brown									
2. Composition/Particle size	2. Silty sand									
3. Compaction	3. Compacted									
4. Inclusions	4. /									
5. Horizon clarity	5. clear									
6. Contamination risk	6. low									
7. Methods and conditions	7. Mattok, shovel, moel, dry conditions									
8. Other comments										
Plan No:	Section No:	Lgth:	Width:	Thickness/Depth:						
GPS	7/172	0.40m		0.08m						
Stratigraphic Matrix										
[]	[]	(198)	[]	[]						
This context [222]										
[]	[]	[200]	[]	[]						
Earlier	Covered by:	Contemporary	Physical relationships		Later than					
	Filled by:		Feature Label:	Covers:						
	Cut by:		Includes:	Fill of:						
	Butted by:		Same as:	Cuts:						
					Butts:					
Interpretation and discussion:										
		Internal	External	Structural	Other					
<p>This is kind of redeposited material, stumping material of some kind of corn dryer [200]. It does not include any finds. Undatable.</p> <p style="text-align: center;">— ANIMAL DUMP OR DISTURBANCE? —</p>										
		Provisional date: 2								
Registered Artefacts:			Finds							
Environmental Samples:			Specify anything not below							
			None	Pot	Bone	CBM	Flint	Metal	Glass	Wood
			<input checked="" type="checkbox"/>	<input type="checkbox"/>	<input type="checkbox"/>	<input type="checkbox"/>	<input type="checkbox"/>	<input type="checkbox"/>	<input type="checkbox"/>	<input type="checkbox"/>
Completed by: A		Date: 15.9.15	Checked by:		Date:					



Sketch of Profile/Plan	
-------------------------------	--



Levels

OD Highest:	OD Lowest:	OD Others
-------------	------------	-----------

Other Information

Site Book References	Photo (film and photo number) Digital: 100-7385 / 100-7431 Black and White: Colour:
-----------------------------	---

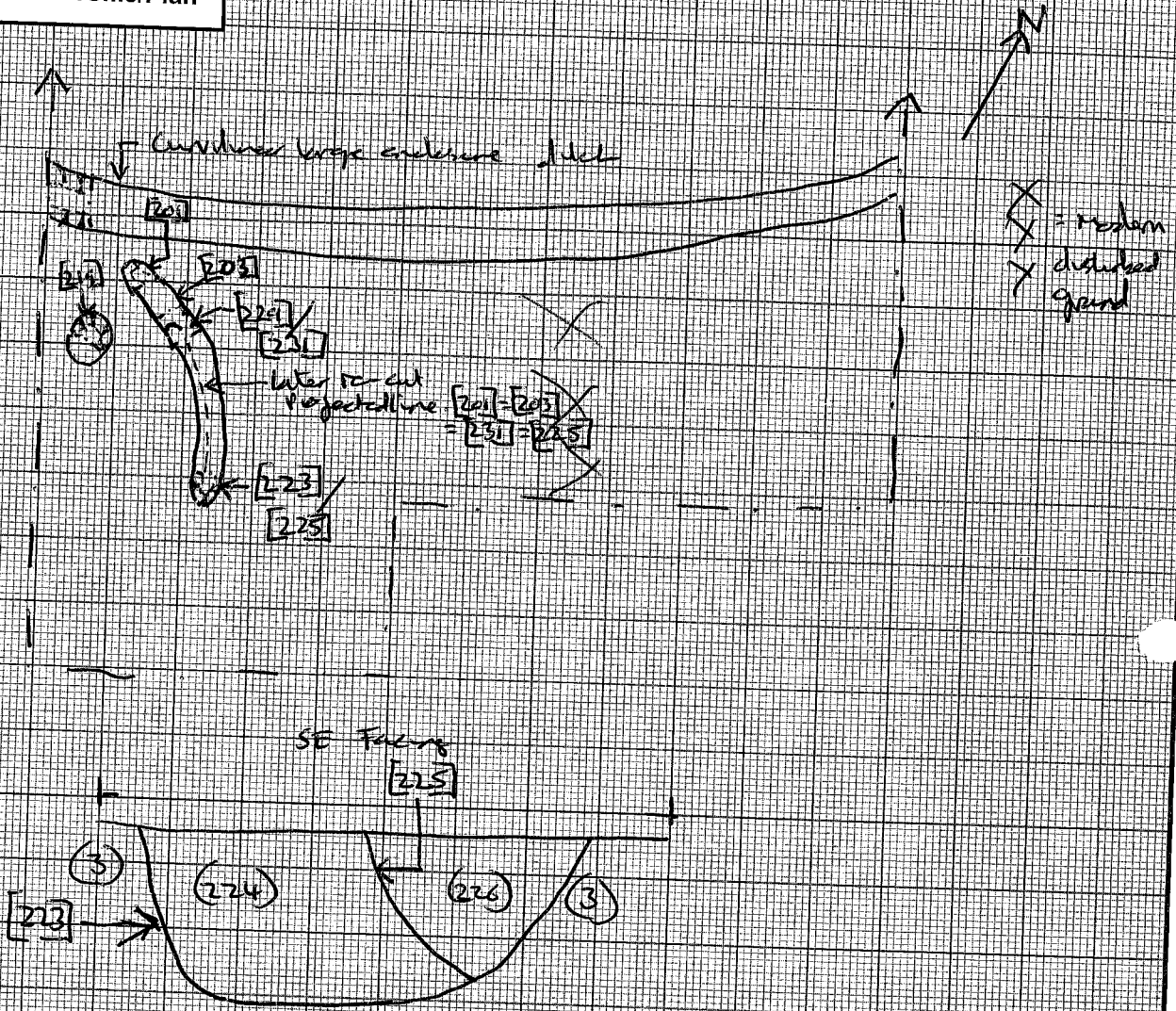
Checked interpretation:	Basic Interpretation:	Basic Process:
--------------------------------	------------------------------	-----------------------

CONTEXT RECORDING SHEET

SITE CODE: PBE 15	Location: Area B?	Grid Ref:	Type: Cut	Context No. 223	
DEPOSIT:			CUT:		
 1. Colour 2. Composition/Particle size 3. Compaction 4. Inclusions 5. Horizon clarity 6. Contamination risk 7. Methods and conditions 8. Other comments 			1. Shape in plan 2. Corners 3. Sides 4. Base 5. Orientation 6. Other comments Draw profile overleaf		
1. Slight curvature 2. _____ 3. SW side only extent, steep 70° 4. Concave - moderate concave 5. SE → WNW 6. Terminus; terminates in the SE					
Plan No: G.P.S	Section No: 77	Lgth: Slot 0.72m	Width: Extent 0.55m	Thickness/ Depth: 0.25m 0.32m	
Stratigraphic Matrix					
[]	[]	[224]	[]	[]	
This context [223]					
[]	[]	[3]	[]	[]	
Earlier	Covered by: Filled by: (224) Cut by: Butted by:	Contemporary	Physical relationships Feature Label: Includes: Same as: [229]	Later than	Covers: Fill of: Cuts: (3) Butts:
Interpretation and discussion:					
		Internal	External	Structural	Other
<p>The feature is located in the SE corner of the second field, area B? The slot is in the terminus of a curvature. [223] has been truncated by a later re-cut [225]. Investigation along the length of what appeared to be a ^{single} curvature in plan, showed it was in fact 2 phased. The earliest phase is [229] and [233]. Both are terminus which have been truncated by a later re-cut [225] = [231] = [203] = [202]. The terminus for this later →</p>					
Provisional date: Prehistoric					
Registered Artefacts:			Finds <input type="text"/> Specify anything not below		
Environmental Samples:			None <input type="checkbox"/> Pot <input type="checkbox"/> Bone <input type="checkbox"/> CBM <input type="checkbox"/> Flint <input type="checkbox"/> Metal <input type="checkbox"/> Glass <input type="checkbox"/> Wood <input type="checkbox"/>		
Completed by: J.A	Date: 11/9/15	Checked by:	Date:		



Sketch of Profile/Plan



Levels

OD Highest:

OD Lowest:

OD Others

Other Information phase are [225] in the SE + [201] in the NW.

[223] is an earlier segmented ditch which extended approximately 4m terminating in the NW at [229]. This ditch has later been re-cut and extended by a further 5m (approx) to the NW terminating at [201]. The gills are consistent in both phases and therefore it is quite clear what has happened. Fill (224) of [223] is lighter than (226) of ditch [225]. This

Site Book References

Photo (film and photo number) is replicated along the whole length.

Digital: 100-7441 → 7442

Black and White:

Colour:

Checked interpretation:

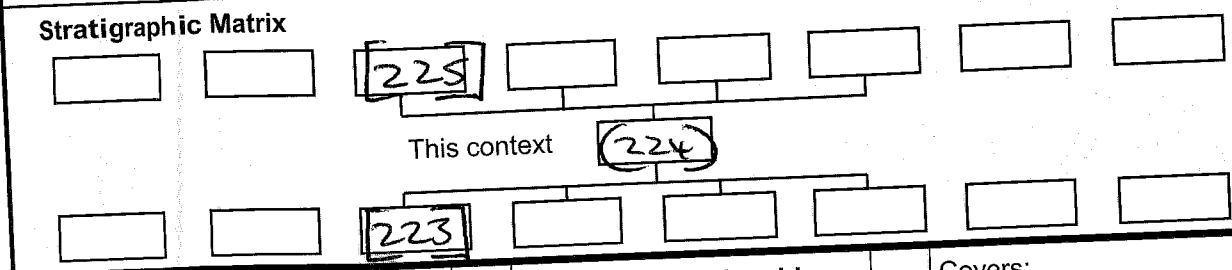
Basic Interpretation:

Basic Process:

CONTEXT RECORDING SHEET

SITE CODE: RBE	Location: Area B?	Grid Ref:	Type: FU	Context No. 224
DEPOSIT:				CUT: 1. Shape in plan 2. Corners 3. Sides 4. Base 5. Orientation 6. Other comments Draw profile overleaf
1. Colour	1. Light Yellow brown			
2. Composition/Particle size	2. Sandy clay, 55% clay			
3. Compaction	3. loose			
4. Inclusions	4. Rare Subangular sandstone			
5. Horizon clarity	5. varies from 20mm x 10mm → just rare charcoal flecks.			
6. Contamination risk	6. Good			
7. Methods and conditions	7. Mediate - intercutting feature			
8. Other comments	7. Mattok + bavel, Sunny			

Plan No: G.P.S	Section No: 77	Lgth: Slot 0.72m	Width: Extent 0.55m	Thickness/Depth: 0.25m
-----------------------	-----------------------	-------------------------	----------------------------	-------------------------------



Earlier	Covered by:	Contemporary	Physical relationships		Later than	Covers:
	Filled by:		Feature Label:	Fill of: [223]		
	Cut by: [225]		Includes:	Cuts:		
	Butted by:		Same as:	Butts:		

Interpretation and discussion:

Internal External Structural Other

Single fill, no finds. The fill is quite leached in comparison to (226). The fill is consistent with being a secondary sedimentary deposit.

Provisional date: **Prehistoric**

Registered Artefacts: **X**

Environmental Samples: **X**

Finds: Specify anything not below

None	Pot	Bone	CBM	Flint	Metal	Glass	Wood
<input checked="" type="checkbox"/>	<input type="checkbox"/>	<input type="checkbox"/>	<input type="checkbox"/>	<input type="checkbox"/>	<input type="checkbox"/>	<input type="checkbox"/>	<input type="checkbox"/>

Completed by: **J.A** Date: **11/9/15** Checked by: Date:

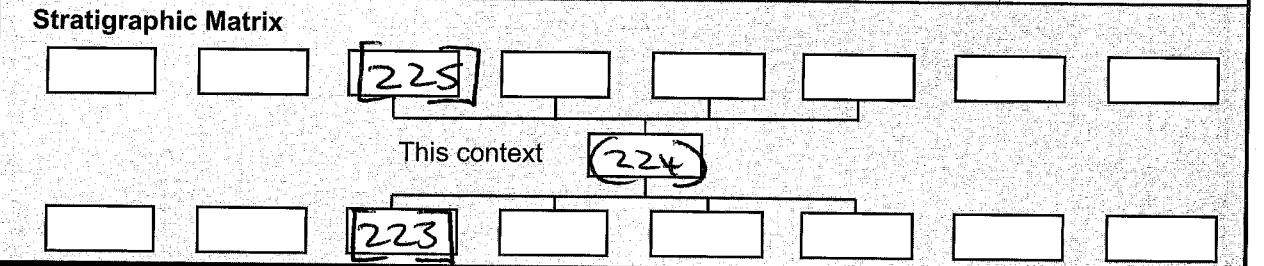


CONTEXT RECORDING SHEET

SITE CODE: RBE	Location: Area B?	Grid Ref:	Type: FU
			Context No. 224

DEPOSIT: 1. Colour: 1. Light Yellow brown 2. Composition/Particle size: 2. Sandy clay, 55% clay 3. Compaction: 3. loose 4. Inclusions: 4. Rare subangular sandstone 5. Horizon clarity: 5. ranging from 10mm x 10mm → get rare charcoal flecks. 6. Contamination risk: 6. Good 7. Methods and conditions: 7. Moderate - interesting feature 8. Other comments: 7. Mattok + bawel, Sunny	CUT: 1. Shape in plan 2. Corners 3. Sides 4. Base 5. Orientation 6. Other comments Draw profile overleaf
--	--

Plan No: G.P.S	Section No: 77	Lgth: Slot 0.72m	Width: Extent 0.55m	Thickness/Depth: 0.25m
--------------------------	--------------------------	----------------------------	----------------------------	----------------------------------



Earlier	Covered by:	Contemporary	Physical relationships	Later than	Covers:
	Filled by:		Feature Label:		Fill of: [223]
	Cut by: [225]		Includes:		Cuts:
	Butted by:		Same as:		Butts:

Interpretation and discussion:	Internal	External	Structural	Other
---------------------------------------	----------	----------	------------	-------

Single fill, no finds. The fill is quite leached in comparison to (226). The fill is consistent with being a secondary depositional sedimentary fill.

Provisional date: Prehistoric

Registered Artefacts: <input checked="" type="checkbox"/>	Findings: <input type="checkbox"/> None <input type="checkbox"/> Pot <input type="checkbox"/> Bone <input type="checkbox"/> CBM <input type="checkbox"/> Flint <input type="checkbox"/> Metal <input type="checkbox"/> Glass <input type="checkbox"/> Wood
Environmental Samples: <input checked="" type="checkbox"/>	Specify anything not below: <input type="text"/>

Completed by: J.A	Date: 11/9/15	Checked by:	Date:
--------------------------	----------------------	-------------	-------



Sketch of Profile/Plan

See [223]

Levels

OD Highest:

OD Lowest:

OD Others

Other Information

Site Book References

Photo (film and photo number)

Digital: 100-7441 → 7442

~~Black and White:~~

Colour:

Checked interpretation:

Basic Interpretation:

Basic Process:

Sketch of Profile/Plan

See [223]

Levels

OD Highest:

OD Lowest:

OD Others

Other Information

Site Book References

Photo (film and photo number)

Digital: 100-7441 → 7442

~~Black and White:~~

Colour:

Checked interpretation:

Basic Interpretation:

Basic Process:

CONTEXT RECORDING SHEET

SITE CODE: PBE 15	Location: Area B?	Grid Ref:	Type: Cut	Context No. 225		
DEPOSIT:			CUT:			
 1. Colour 2. Composition/Particle size 3. Compaction 4. Inclusions 5. Horizon clarity 6. Contamination risk 7. Methods and conditions 8. Other comments 			1. Shape in plan 2. Corners 3. Sides 4. Base 5. Orientation 6. Other comments Draw profile overleaf			
1. Curvilinear 2. — 3. SW + NE Moderate 45° 4. Broadly Concave 5. SE → NW 6. terminus - re-cut						
Plan No:	Section No:	Lgth:	Width:	Thickness/Depth:		
6 P.S	77	56t 0.72m	0.56m	0.20m		
Stratigraphic Matrix						
<input type="checkbox"/>	<input type="checkbox"/>	<input checked="" type="checkbox"/> (226)	<input type="checkbox"/>	<input type="checkbox"/>		
This context <input checked="" type="checkbox"/> [225]						
<input type="checkbox"/>	<input type="checkbox"/>	<input checked="" type="checkbox"/> (224)	<input type="checkbox"/>	<input type="checkbox"/>		
Earlier	Covered by:	Contemporary	Physical relationships	Covers:		
	Filled by: (226)		Feature Label:	Fill of:		
	Cut by:		Includes:	Cuts: (224)		
	Butted by:		Same as: 201, 231, 229,	Butts:		
Interpretation and discussion:			Internal	External	Structural	Other
<p>See in conjunction with [223] for further interpretation</p> <p>Ditch terminus - part of the 2nd later phase. The earlier phase [223] has been re-cut by [225] and the curvilinear ditch has been extended further to the NW. What is also clear is that neither the earlier segmented ditch [223] or the re-cut [225] extended further to the SE. The earlier phase [223] has simply been re-cut on the →</p>						
Provisional date: Prehistoric						
Registered Artefacts:			Finds: <input type="checkbox"/> None <input type="checkbox"/> Pot <input type="checkbox"/> Bone <input type="checkbox"/> CBM <input type="checkbox"/> Flint <input type="checkbox"/> Metal <input type="checkbox"/> Glass <input type="checkbox"/> Wood Specify anything not below: <input type="text"/>			
Environmental Samples:						
Completed by: J.A	Date: 11/9/15	Checked by:	Date:			



Sketch of Profile/Plan

See [223]

Levels

OD Highest:

OD Lowest:

OD Others

Other Information SE.

Site Book References

Photo (film and photo number)

Digital: 100 - 7441 → 7442

~~Black and White:~~Colour:

Checked interpretation:

Basic Interpretation:

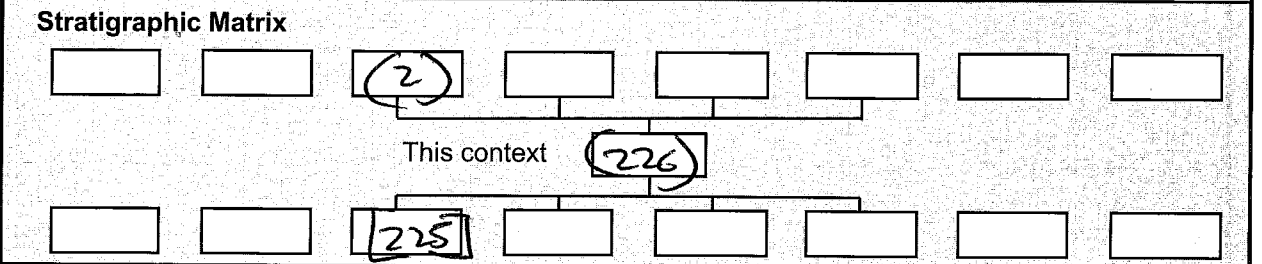
Basic Process:

CONTEXT RECORDING SHEET

SITE CODE: PBE 15	Location: Area B?	Grid Ref:	Type: Fill	Context No. 226
-----------------------------	-----------------------------	-----------	----------------------	---------------------------

DEPOSIT: 1. Colour 2. Composition/Particle size 3. Compaction 4. Inclusions 5. Horizon clarity 6. Contamination risk 7. Methods and conditions 8. Other comments	<p>1. Mid to dark brown</p> <p>2. Sandy clay 60% clay</p> <p>3. Loose</p> <p>4. Rare flint, rare charcoal flocks, rare subangular sandstone inclusions ranging from 2mm x 10mm → 5cm.</p> <p>5. Good</p> <p>6. Moderate - intercutting feature</p> <p>7. Mottled + banded, sunny</p>	CUT: 1. Shape in plan 2. Corners 3. Sides 4. Base 5. Orientation 6. Other comments Draw profile overleaf
---	--	--

Plan No: G.P.S	Section No: 77 Slot 0.72	Lgth: Slot 0.72m 0.56m	Width: 0.56m	Thickness/ Depth: 0.20m
--------------------------	--	--	------------------------	--------------------------------------



Earlier	Covered by: C27 Subsoil	Contemporary	Physical relationships	Later than	Covers:
	Filled by:		Feature Label:		Fill of: [225]
	Cut by:		Includes:		Cuts:
	Butted by:		Same as:		Butts:

Interpretation and discussion:	Internal	External	Structural	Other
---------------------------------------	----------	----------	------------	-------

Single fill, contains 1pc of worked flint.
 The fill is consistent with being a sedimentary
 fill. Secondary deposition.

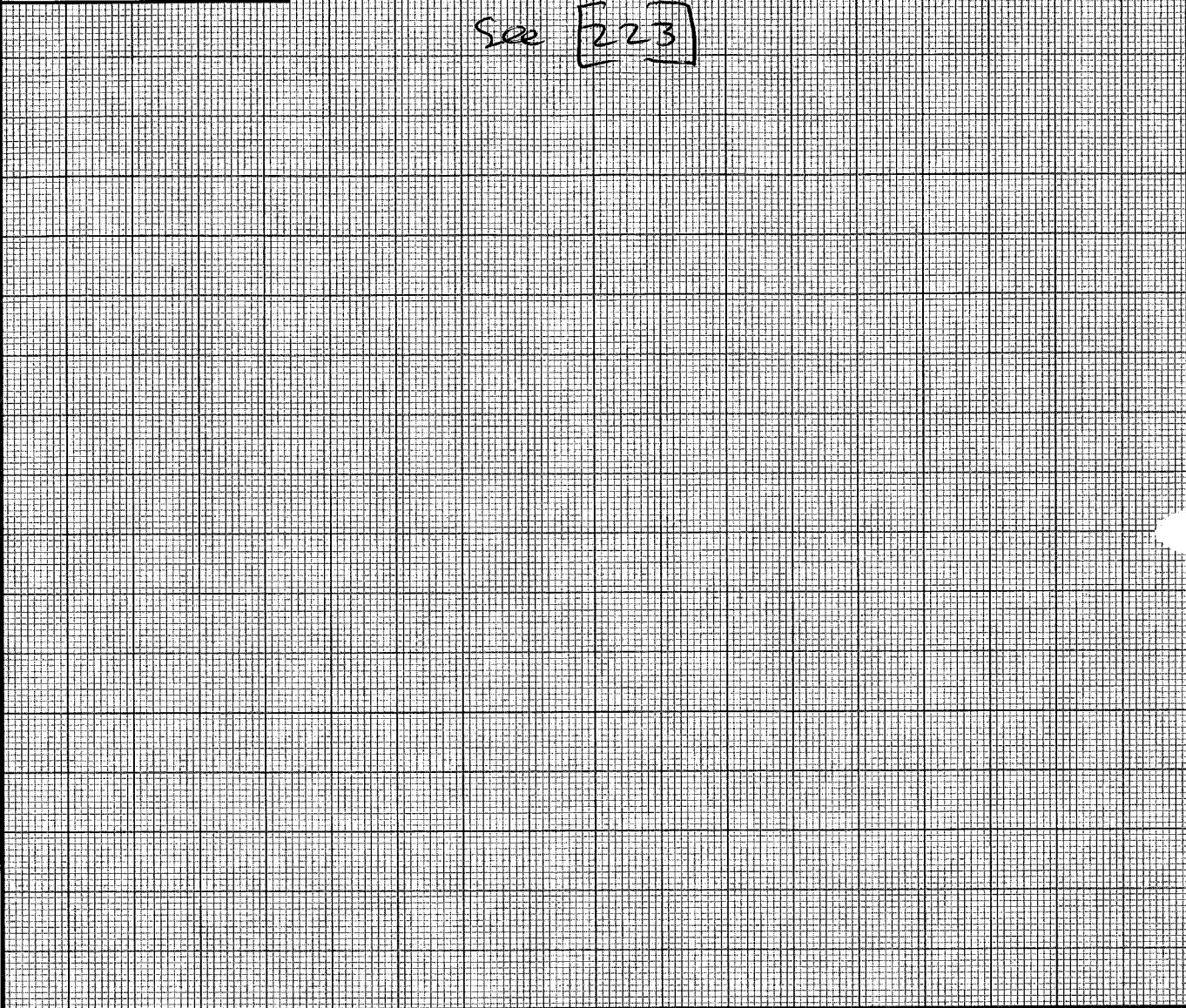
Provisional date: Prehistoric

Registered Artefacts: X	Finds
Environmental Samples: X	Specify anything not below
	None <input type="checkbox"/> Pot <input type="checkbox"/> Bone <input type="checkbox"/> CBM <input type="checkbox"/> Flint <input checked="" type="checkbox"/> Metal <input type="checkbox"/> Glass <input type="checkbox"/> Wood <input type="checkbox"/>

Completed by: J.A	Date: 11/9/15	Checked by:	Date:
--------------------------	----------------------	-------------	-------



Sketch of Profile/Plan



See [223]

Levels

OD Highest:

OD Lowest:

OD Others

Other Information

Site Book References

Photo (film and photo number)

Digital: 100 - 7441 → 7442

~~Black and White:~~

~~Colour:~~

Checked interpretation:

Basic Interpretation:

Basic Process:

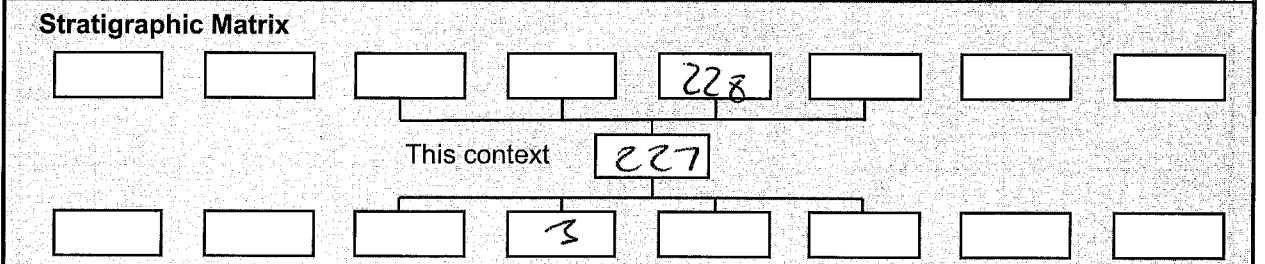
CONTEXT RECORDING SHEET

SITE CODE: P15E15	Location:	Grid Ref:	Type: CUT	Context No. 227
-----------------------------	-----------	-----------	--------------	--------------------

DEPOSIT:	CUT:
1. Colour	1. Shape in plan
2. Composition/Particle size	2. Corners
3. Compaction	3. Sides
4. Inclusions	4. Base
5. Horizon clarity	5. Orientation
6. Contamination risk	6. Other comments
7. Methods and conditions	Draw profile overleaf
8. Other comments	

1) SUB RECTANGULAR
 2) CONCAVE
 3) STEEP CONCAVE (SW) GRAOUL CONCAVE (NE)
 4) FIAT
 5) NWISE
 6) -

Plan No:	Section No:	Lgth: 2.36m	Width: 1.6m	Thickness/Depth: 0.25
----------	-------------	-------------	-------------	-----------------------



Earlier	Covered by: SUBSOIL	Contemporary	Physical relationships	Later than	Covers: -
	Filled by: 228		Feature Label: -		Fill of: -
	Cut by: -		Includes: -		Cuts: NATURAL
	Butted by: -		Same as: -		Butts: -

Interpretation and discussion:	Internal	External	Structural	Other
CUT of UNDEFINED SUB RECTANGULAR PIT. CONTAINED POSSIBLY NEOLITHIC FLINT				

Provisional date: NEOLITHIC

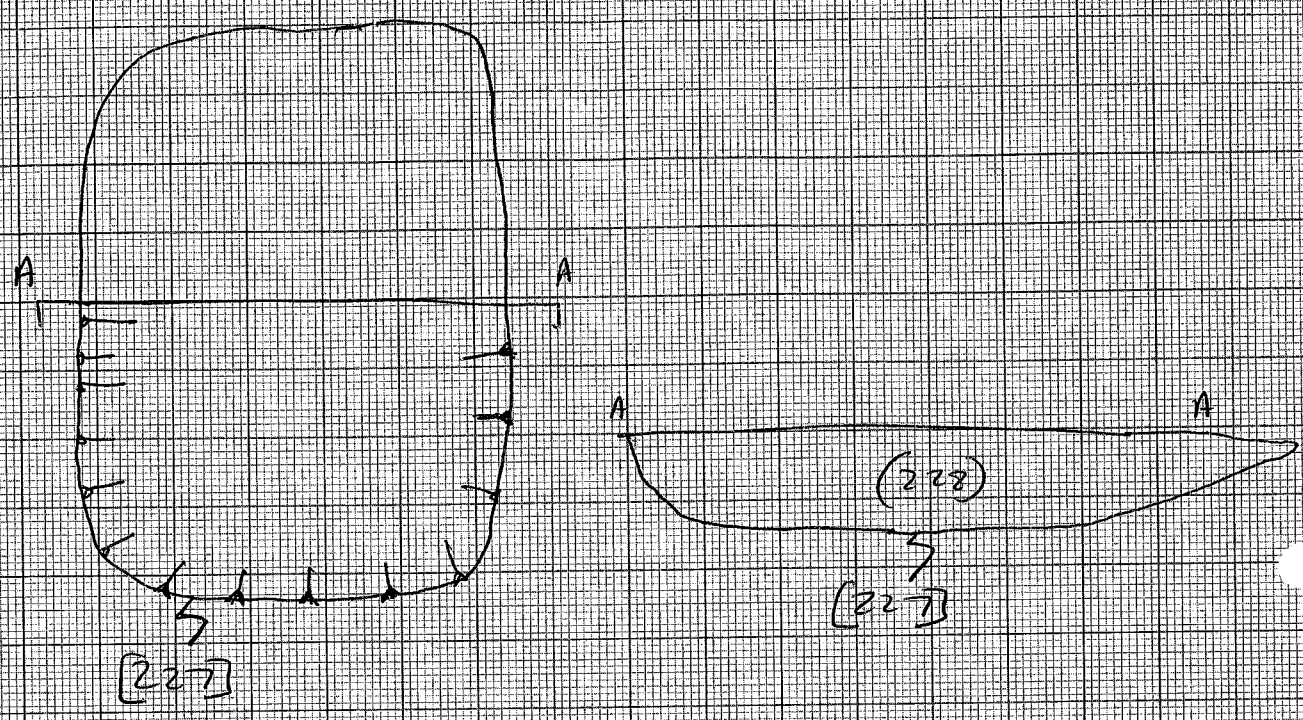
Registered Artefacts:	Finds
Environmental Samples:	Specify anything not below
	None <input type="checkbox"/> Pot <input type="checkbox"/> Bone <input type="checkbox"/> CBM <input type="checkbox"/> Flint <input checked="" type="checkbox"/> Metal <input type="checkbox"/> Glass <input type="checkbox"/> Wood <input type="checkbox"/>

Completed by: AH	Date: 10/9/15	Checked by:	Date:
------------------	---------------	-------------	-------



Context No.

Sketch of Profile/Plan



Levels

OD Highest:	OD Lowest:	OD Others
-------------	------------	-----------

Other Information

Site Book References	Photo (film and photo number) Digital: (7446/7447) Black and White: Colour:
----------------------	--

Checked interpretation:	Basic Interpretation:	Basic Process:
-------------------------	-----------------------	----------------


CONTEXT RECORDING SHEET

SITE CODE: PBE15	Location:	Grid Ref:	Type: fill	Context No. (228)						
DEPOSIT:				CUT:						
1. Colour	1) MID BROWNISH RED			1. Shape in plan						
2. Composition/Particle size	2) SANDY CLAY			2. Corners						
3. Compaction	3) MODERATE			3. Sides						
4. Inclusions				4. Base						
5. Horizon clarity	4) OCCASIONAL SENS FOUND - SUBANGULAR			5. Orientation						
6. Contamination risk	5) CLEAR AT BASE DIVERSE WITH SIDES			6. Other comments						
7. Methods and conditions	6) NONE			Draw profile overleaf						
8. Other comments	7) MATTOCK / TRAIL 8) -									
Plan No:	Section No: 75	Lgth: 2.36m	Width: 1.6m	Thickness/Depth: 0.25						
Stratigraphic Matrix										
<div style="display: flex; justify-content: space-around; align-items: center;"> <div style="border: 1px solid black; width: 40px; height: 20px; margin: 5px;"></div> <div style="border: 1px solid black; width: 40px; height: 20px; margin: 5px;"></div> <div style="border: 1px solid black; width: 40px; height: 20px; margin: 5px;"></div> <div style="border: 1px solid black; width: 40px; height: 20px; margin: 5px;"></div> <div style="border: 1px solid black; width: 40px; height: 20px; margin: 5px; text-align: center;">2</div> <div style="border: 1px solid black; width: 40px; height: 20px; margin: 5px;"></div> <div style="border: 1px solid black; width: 40px; height: 20px; margin: 5px;"></div> </div> <p style="text-align: center;">This context 228</p> <div style="display: flex; justify-content: space-around; align-items: center;"> <div style="border: 1px solid black; width: 40px; height: 20px; margin: 5px;"></div> <div style="border: 1px solid black; width: 40px; height: 20px; margin: 5px;"></div> <div style="border: 1px solid black; width: 40px; height: 20px; margin: 5px;"></div> <div style="border: 1px solid black; width: 40px; height: 20px; margin: 5px; text-align: center;">227</div> <div style="border: 1px solid black; width: 40px; height: 20px; margin: 5px;"></div> <div style="border: 1px solid black; width: 40px; height: 20px; margin: 5px;"></div> <div style="border: 1px solid black; width: 40px; height: 20px; margin: 5px;"></div> </div>										
Earlier	Covered by:	Contemporary	Physical relationships		Later than					
	Filled by:		Feature Label:	Covers:						
	Cut by:		Includes:	Fill of:						
	Butted by:		Same as:	Cuts:						
				[227]	Butts:					
Interpretation and discussion:			Internal	External	Structural	Other				
SECONDARY SILLING DUE TO DISUSE / ABAANDONMENT										
Provisional date: NEOLITHIC										
Registered Artefacts:			Finds							
Environmental Samples:			Specify anything not below							
			None	Pot	Bone	CBM	Flint	Metal	Glass	Wood
			<input type="checkbox"/>	<input type="checkbox"/>	<input type="checkbox"/>	<input type="checkbox"/>	<input checked="" type="checkbox"/>	<input type="checkbox"/>	<input type="checkbox"/>	<input type="checkbox"/>
Completed by: AH	Date: 10/09/15	Checked by:	Date:							



Context No.

Sketch of Profile/Plan



Levels

OD Highest:

OD Lowest:

OD Others

Other Information

Site Book References

Photo (film and photo number)

Digital: (7446/7447)

Black and White:

Colour:

Checked interpretation:

Basic Interpretation:

Basic Process:

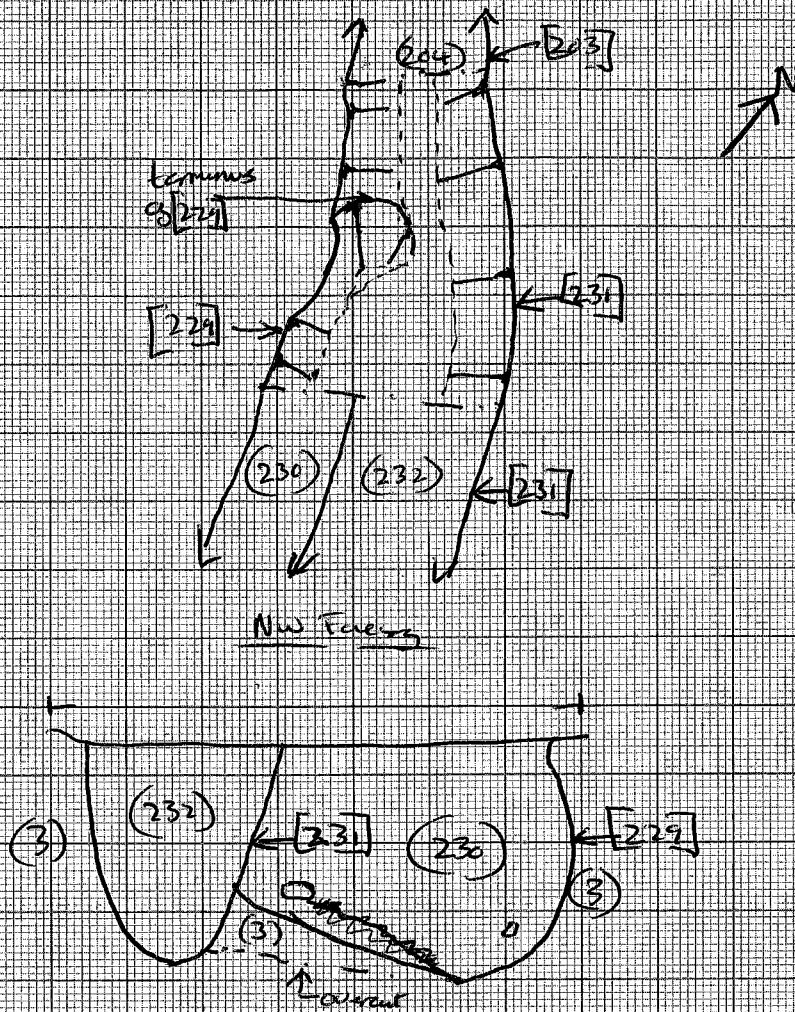
CONTEXT RECORDING SHEET

SITE CODE: RBE 15	Location: Area B ?	Grid Ref:	Type: cut	Context No. 229						
DEPOSIT:			CUT:							
 1. Colour 2. Composition/Particle size 3. Compaction 4. Inclusions 5. Horizon clarity 6. Contamination risk 7. Methods and conditions 8. Other comments 			1. Shape in plan 2. Corners 3. Sides 4. Base 5. Orientation 6. Other comments Draw profile overleaf							
1. Slight curvature 2. _____ 3. only SW extent and SE concave moderate steep 70° 4. concave 5. NW → SE 6. NW terminus.										
Plan No:	Section No:	Lgth:	Width:	Thickness/Depth:						
G.P.S	78	Extent 0.65m 0.34m	0.65m	0.35m						
Stratigraphic Matrix										
[230] This context [229] [3]										
Earlier	Covered by:	Contemporary	Physical relationships		Later than					
	Filled by: (230)		Feature Label:			Covers:				
	Cut by:		Includes:			Fill of:				
	Butted by:		Same as: [223]			Cuts: (3)				
Butts:										
Interpretation and discussion:										
Internal External Structural Other										
See in conjunction with [223] for fuller interpretation.										
This is the NW terminus of the first phase segmented ditch. [229] has been truncated by the 2nd phase ditch [231]. Although truncated enough of the NW back edge of the terminus survives to show it was a true terminus and never extended further.										
Provisional date: Prehistoric										
Registered Artefacts: X			Finds							
Environmental Samples: X			Specify anything not below							
			None	Pot	Bone	CBM	Flint	Metal	Glass	Wood
			<input type="checkbox"/>	<input type="checkbox"/>	<input type="checkbox"/>	<input type="checkbox"/>	<input type="checkbox"/>	<input type="checkbox"/>	<input type="checkbox"/>	<input type="checkbox"/>
Completed by: J.A		Date: 11/4/15	Checked by:		Date:					



Sketch of Profile/Plan

See also [223] for location plan



Levels

OD Highest:

OD Lowest:

OD Others

Other Information

Site Book References

Photo (film and photo number)

Digital: 100-7448 → 7449

Black and White:

Colour:

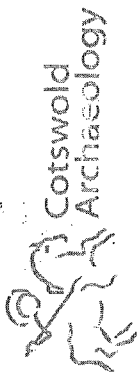
Checked interpretation:

Basic Interpretation:

Basic Process:

CONTEXT RECORDING SHEET

SITE CODE: RBE 15	Location: Area B:	Grid Ref:	Type: Fell	Context No. 230						
DEPOSIT:			CUT:							
1. Colour	1. Light yellow brown			1. Shape in plan						
2. Composition/Particle size	2. Sandy clay 55% clay			2. Corners						
3. Compaction	3. Loose			3. Sides						
4. Inclusions	4. are subangular sandstone ranging from 5mm x 25mm → grit, rare charcoal flecks			4. Base						
5. Horizon clarity	5. Good			5. Orientation						
6. Contamination risk	6. Moderate - interrupting feature			6. Other comments						
7. Methods and conditions	7. Multitask + bawel, Sunny			Draw profile overleaf						
8. Other comments										
Plan No: G.B.5	Section No: 78	Lgth: Extent 0.34m	Width: 0.65m	Thickness/ Depth: 0.35m						
Stratigraphic Matrix										
<div style="display: flex; justify-content: space-around; align-items: flex-start;"> <div style="border: 1px solid black; width: 40px; height: 40px; margin: 5px;"></div> <div style="border: 1px solid black; width: 40px; height: 40px; margin: 5px;"></div> <div style="border: 1px solid black; width: 40px; height: 40px; margin: 5px; text-align: center;">231</div> <div style="border: 1px solid black; width: 40px; height: 40px; margin: 5px;"></div> <div style="border: 1px solid black; width: 40px; height: 40px; margin: 5px;"></div> <div style="border: 1px solid black; width: 40px; height: 40px; margin: 5px;"></div> <div style="border: 1px solid black; width: 40px; height: 40px; margin: 5px;"></div> </div> <p style="text-align: center;">This context 230</p> <div style="display: flex; justify-content: space-around; align-items: flex-start;"> <div style="border: 1px solid black; width: 40px; height: 40px; margin: 5px;"></div> <div style="border: 1px solid black; width: 40px; height: 40px; margin: 5px;"></div> <div style="border: 1px solid black; width: 40px; height: 40px; margin: 5px; text-align: center;">229</div> <div style="border: 1px solid black; width: 40px; height: 40px; margin: 5px;"></div> <div style="border: 1px solid black; width: 40px; height: 40px; margin: 5px;"></div> <div style="border: 1px solid black; width: 40px; height: 40px; margin: 5px;"></div> <div style="border: 1px solid black; width: 40px; height: 40px; margin: 5px;"></div> </div>										
Earlier	Covered by:	Contemporary	Physical relationships		Covers:					
	Filled by:		Feature Label:		Fill of: [229]					
	Cut by: [231]		Includes:		Cuts:					
	Butted by:		Same as: Similar to (224)		Butts:					
Interpretation and discussion:			Internal	External	Structural	Other				
<p>Single fill, no finds.</p> <p>The fill is consistent with being a sedimentary fill - secondary deposition.</p>										
Provisional date: Prehistoric										
Registered Artefacts: <input checked="" type="checkbox"/>			Finds							
Environmental Samples: <input checked="" type="checkbox"/>			Specify anything not below							
			None <input checked="" type="checkbox"/>	Pot <input type="checkbox"/>	Bone <input type="checkbox"/>	CBM <input type="checkbox"/>	Flint <input type="checkbox"/>	Metal <input type="checkbox"/>	Glass <input type="checkbox"/>	Wood <input type="checkbox"/>
Completed by: J.A		Date: 11/9/15		Checked by:		Date:				



Sketch of Profile/Plan

See [223] + [229]

Levels

OD Highest:	OD Lowest:	OD Others
-------------	------------	-----------

Other Information

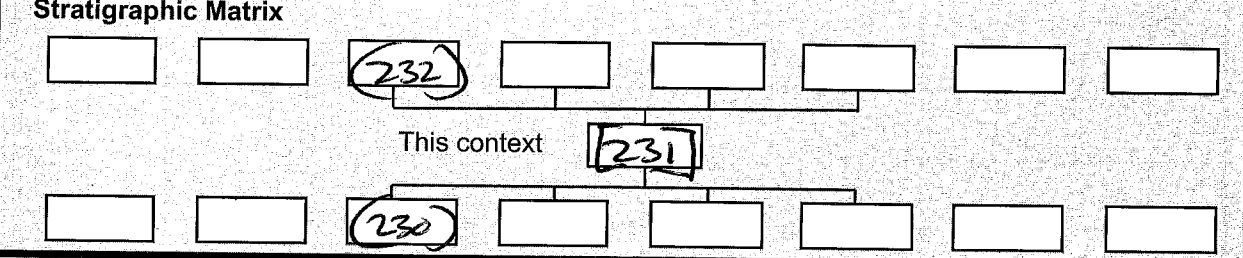
Site Book References	Photo (film and photo number) Digital: 100-7448 → 7449 Black and White: Colour: →
----------------------	--

Checked interpretation:	Basic Interpretation:	Basic Process:
-------------------------	-----------------------	----------------

CONTEXT RECORDING SHEET

SITE CODE: 7BE15	Location: Area B?	Grid Ref:	Type: cut
			Context No. 231
DEPOSIT:		CUT:	
 1. Colour 2. Composition/Particle size 3. Compaction 4. Inclusions 5. Horizon/clarity 6. Contamination risk 7. Methods and conditions 8. Other comments 	1. Curvilinear 2. — 3. Steep 55° slightly concave 4. Concave 5. NW → SE 6.	1. Shape in plan 2. Corners 3. Sides 4. Base 5. Orientation 6. Other comments	Draw profile overleaf

Plan No: G.P.S	Section No: 78	Lgth: Slot 1m	Width: 0.47m	Thickness/Depth: 0.35m
-----------------------	-----------------------	----------------------	---------------------	-------------------------------



Earlier	Covered by:	Contemporary	Physical relationships	Later than	Covers:
	Filled by: (232)		Feature Label:		Fill of:
	Cut by:		Includes:		Cuts: (230)
	Butted by:		Same as: 201, 203, 225		Butts:

Interpretation and discussion:	Internal	External	Structural	Other
--------------------------------	----------	----------	------------	-------

See [223] for fuller interpretation.

This is the second phase later re-cut of an earlier segmented ditch [229] = [223]. At this point [231] breaches the NW terminus of [229] = [223].

Same slot as [203] but the opposing NW facing section see also interpretation of [203] recorded earlier.

Provisional date: **Prehistoric**

Registered Artefacts:	Finds
Environmental Samples:	Specify anything not below: <input type="text"/>
	None <input type="checkbox"/> Pot <input type="checkbox"/> Bone <input type="checkbox"/> CBM <input type="checkbox"/> Flint <input type="checkbox"/> Metal <input type="checkbox"/> Glass <input type="checkbox"/> Wood <input type="checkbox"/>

Completed by: J.A	Date: 4/9/15	Checked by:	Date:
--------------------------	---------------------	-------------	-------



Sketch of Profile/Plan

See [223] + [229]

Levels

OD Highest:

OD Lowest:

OD Others

Other Information

Site Book References

Photo (film and photo number)

Digital: 100 - 7448 → 7449

Black and White:

Colour: ✓

Checked interpretation:

Basic Interpretation:

Basic Process:

CONTEXT RECORDING SHEET

SITE CODE: RBE 15	Location: Area B?	Grid Ref:	Type: Fill	Context No. 232						
DEPOSIT:			CUT:							
1. Colour	1. Mid to dark brown		1. Shape in plan							
2. Composition/Particle size	2. Sandy clay 60% clay		2. Corners							
3. Compaction	3. Loose		3. Sides							
4. Inclusions	4. rare charcoal flecks, rare		4. Base							
5. Horizon clarity	Subangular Siltstone varying from		5. Orientation							
6. Contamination risk	10mm x 5mm → grit.		6. Other comments							
7. Methods and conditions	5. Good		Draw profile overleaf							
8. Other comments	6. to moderate - interstratified feature.									
	7. Muckbed + travel, Sunny									
Plan No: G.P.S	Section No: 78	Lgth: Slot 1m	Width: 0.47m	Thickness/ Depth: 0.35m						
Stratigraphic Matrix										
Earlier	Covered by: (2) Subsoil	Contemporary	Physical relationships		Later than					
	Filled by:		Covers:							
	Cut by:		Feature Label:			Fill of: 231				
	Butted by:		Includes:			Cuts:				
		Same as: Same as (204) similar to (236)		Butts:						
Interpretation and discussion:										
Internal External Structural Other										
<p>This is the same fill as (204). Any finds in (204) will relate also to this fill. Opposite section of (203). No finds were found in this segment.</p> <p>The fill is consistent with being a Sedimentary fill, secondary deposition.</p>										
Provisional date: prehistoric										
Registered Artefacts: X			Finds							
Environmental Samples: X			Specify anything not below							
			None	Pot	Bone	CBM	Flint	Metal	Glass	Wood
			<input checked="" type="checkbox"/>	<input type="checkbox"/>	<input type="checkbox"/>	<input type="checkbox"/>	<input type="checkbox"/>	<input type="checkbox"/>	<input type="checkbox"/>	<input type="checkbox"/>
Completed by: J.A		Date: 11/4/15	Checked by:		Date:					



Sketch of Profile/Plan

See [223] + [229]

Levels

OD Highest:

OD Lowest:

OD Others

Other Information

Site Book References

Photo (film and photo number)

Digital: 100 - 7448 → 7449

Black and White:

Colour:

Checked interpretation:

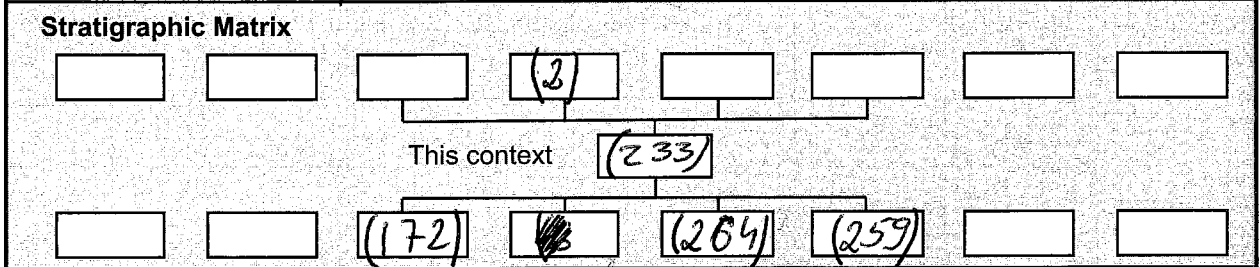
Basic Interpretation:

Basic Process:

CONTEXT RECORDING SHEET

SITE CODE: PBE 15	Location: AREA 2	Grid Ref:	Type: FILL	Context No. (233)
DEPOSIT:			CUT:	
1. Colour	1. GREYISH RED		1. Shape in plan	Draw profile overleaf
2. Composition/Particle size	2. SILTY SAND		2. Corners	
3. Compaction	3. MODERATE		3. Sides	
4. Inclusions	4. STONES < 15 CM SIZE		4. Base	
5. Horizon clarity	5. GOOD		5. Orientation	
6. Contamination risk	6. LOW		6. Other comments	
7. Methods and conditions	7. SHOVEL, TROWEL			
8. Other comments	8. FINDS: - WHET STONES - STONE SHAFT ABRADER - ANIMAL TEETH - HUMMER STONE - FLINTS			

Plan No: GPS	Section No: 87/89	Lgth:	Width: 2.50	Thickness/Depth: 43.
------------------------	-----------------------------	-------	-----------------------	--------------------------------



Earlier	Covered by: (172) (264)	Contemporary	Physical relationships	Later than	Covers: -
	Filled by: -		Feature Label: -		Fill of: [171]
	Cut by: -		Includes: -		Cuts: (259)
	Butted by: -		Same as: [35]		Butts: -

Interpretation and discussion:	Internal	External	Structural	Other
FILL OF DITCH [171]				
TRACING / SLUMPING IN FROM SE (EXTERIOR)				

Provisional date: **NEOLITHIC - EARLY BRONZE AGE**

Registered Artefacts: RA: 25, 26, 28, 31, 34, 37, 40, 41, 42	Finds
Environmental Samples: 33 36 38	Specify anything not below
	None <input type="checkbox"/> Pot <input type="checkbox"/> Bone <input type="checkbox"/> CBM <input type="checkbox"/> Flint <input checked="" type="checkbox"/> Metal <input type="checkbox"/> Glass <input type="checkbox"/> Wood <input type="checkbox"/>

Completed by: MG/SP	Date: 16/9/15	Checked by:	Date:
----------------------------	----------------------	-------------	-------



Sketch of Profile/Plan

SEE CONTEXT SHEET
[171]

Levels

OD Highest:	OD Lowest:	OD Others
-------------	------------	-----------

Other Information

Site Book References	Photo (film and photo number)	100-7540 → 7542
	Digital: 100-7496 → 7518	100-7543 → 7545
	100-7519 → 7539	100-7546 → 7550
	Black and White:	
	Colour:	

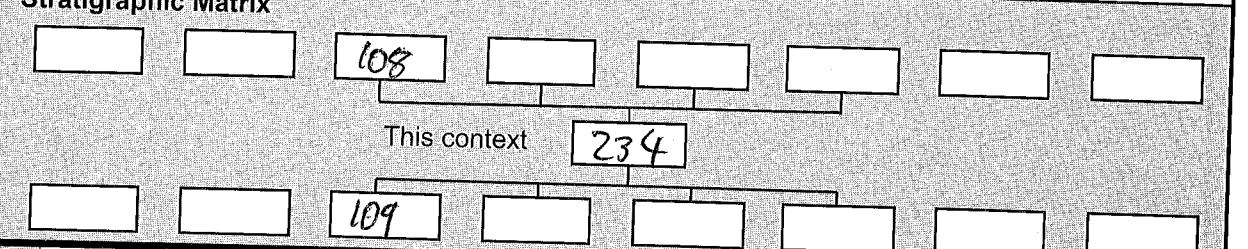
Checked interpretation:	Basic Interpretation:	Basic Process:
-------------------------	-----------------------	----------------

CONTEXT RECORDING SHEET

SITE CODE: PBE15	Location:	Grid Ref:	Type: FILL	Context No. 234
----------------------------	-----------	-----------	---------------	--------------------

DEPOSIT:	CUT:
1. Colour 2. Composition/Particle size 3. Compaction 4. Inclusions 5. Horizon clarity 6. Contamination risk 7. Methods and conditions 8. Other comments	1. Shape in plan 2. Corners 3. Sides 4. Base 5. Orientation 6. Other comments Draw profile overleaf
1-3. ORANGE-BROWN, FRIABLE SANDY SILTY SAND	
4 -	
5. CLEAR BUT INTERMITTENT - BROKEN BY STONES FROM (108)	
6. MEDIUM	
7. TROWEL + HAND SHOWER	
8. A THIN, INTERMITTENT LAYER	

Plan No:	Section No: 46	Lgth: 2M ^{IN} MID FEATURE	Width: < 1.2M	Thickness/Depth: 200MM
----------	----------------	------------------------------------	---------------	------------------------



Earlier	Covered by: (108) (107)	Contemporary	Physical relationships	Later than	Covers: 109, 205, 206, 207
	Filled by:		Feature Label:		Fill of: 106, 208
	Cut by:		Includes:		Cuts:
	Butted by:		Same as:		Butts:

Interpretation and discussion:	Internal	External	Structural	Other
---------------------------------------	----------	----------	------------	-------

POSSIBLE SANDY SUBSOIL USED IN BOARDING STRUCTURE - FOUND UNDER RUBBLE (108) - MAY HAVE WASHED OUT OF IT.


Provisional date:

Registered Artefacts:	Finds
Environmental Samples:	Specify anything not below
	None <input type="checkbox"/> Pot <input type="checkbox"/> Bone <input type="checkbox"/> CBM <input type="checkbox"/> Flint <input type="checkbox"/> Metal <input type="checkbox"/> Glass <input type="checkbox"/> Wood <input type="checkbox"/>

Completed by: MTG	Date: 14/9/15	Checked by:	Date:
-------------------	---------------	-------------	-------



Sketch of Profile/Plan



Levels

OD Highest:

OD Lowest:

OD Others

Other Information

Site Book References

Photo (film and photo number)

Digital:

Black and White:

Colour:

Checked interpretation:

Basic Interpretation:

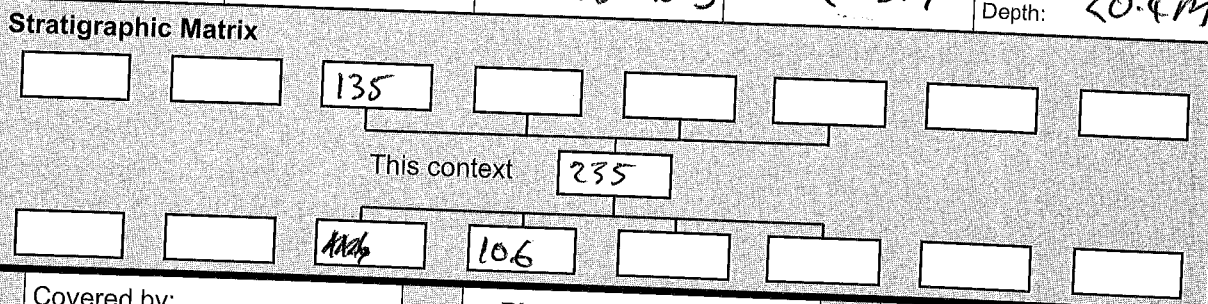
Basic Process:

CONTEXT RECORDING SHEET

SITE CODE: PBE15	Location:	Grid Ref:	Type: CUT	Context No. 235
----------------------------	-----------	-----------	--------------	--------------------

DEPOSIT:		CUT:
1. Colour	ELONGATED; ORIENT TO EAST SIDE	1. Shape in plan
2. Composition/Particle size	ROUNDED	2. Corners
3. Compaction	STEEP, CLEAN BBS	3. Sides
4. Inclusions	FLAT SHELF, ROUNDED BBS	4. Base
5. Horizon clarity	N-S	5. Orientation
6. Contamination risk		6. Other comments
7. Methods and conditions	CUT INTO W. EDGE OF PBE CUT [106]	Draw profile overleaf
8. Other comments		

Plan No: 85	Section No:	Lgth: 2.05M N-S	Width: <0.3M	Thickness/Depth: <0.4M
-------------	-------------	-----------------	--------------	------------------------



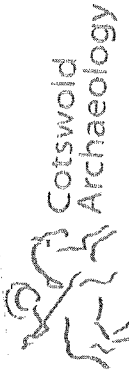
Earlier	Covered by:	Contemporary	Physical relationships	Later than	Covers:
	Filled by: [135]		Feature Label:		Fill of:
	Cut by:		Includes:		Cuts: [106] (116)
	Butted by:		Same as:		Butts:

Interpretation and discussion:	Internal	External	Structural	Other
---------------------------------------	----------	----------	------------	-------

FOR SHELF CUT INTO W. EDGE OF [106] FOR WALL [135]


See DWG 335/336

Provisional date:	Registered Artefacts:																
Environmental Samples:	Finds Specify anything not below																
Completed by: MTB	<table style="width:100%; border: none;"> <tr> <td>None</td><td>Pot</td><td>Bone</td><td>CBM</td><td>Flint</td><td>Metal</td><td>Glass</td><td>Wood</td> </tr> <tr> <td><input type="checkbox"/></td><td><input type="checkbox"/></td><td><input type="checkbox"/></td><td><input type="checkbox"/></td><td><input type="checkbox"/></td><td><input type="checkbox"/></td><td><input type="checkbox"/></td><td><input type="checkbox"/></td> </tr> </table>	None	Pot	Bone	CBM	Flint	Metal	Glass	Wood	<input type="checkbox"/>	<input type="checkbox"/>	<input type="checkbox"/>	<input type="checkbox"/>	<input type="checkbox"/>	<input type="checkbox"/>	<input type="checkbox"/>	<input type="checkbox"/>
None	Pot	Bone	CBM	Flint	Metal	Glass	Wood										
<input type="checkbox"/>	<input type="checkbox"/>	<input type="checkbox"/>	<input type="checkbox"/>	<input type="checkbox"/>	<input type="checkbox"/>	<input type="checkbox"/>	<input type="checkbox"/>										
Date: 16/9/15	Checked by: _____ Date: _____																



Context No.

Sketch of Profile/Plan



Levels

OD Highest:

OD Lowest:

OD Others

Other Information

Site Book References

Photo (film and photo number)

Digital:

Black and White:

Colour:

Checked interpretation:

Basic Interpretation:

Basic Process:

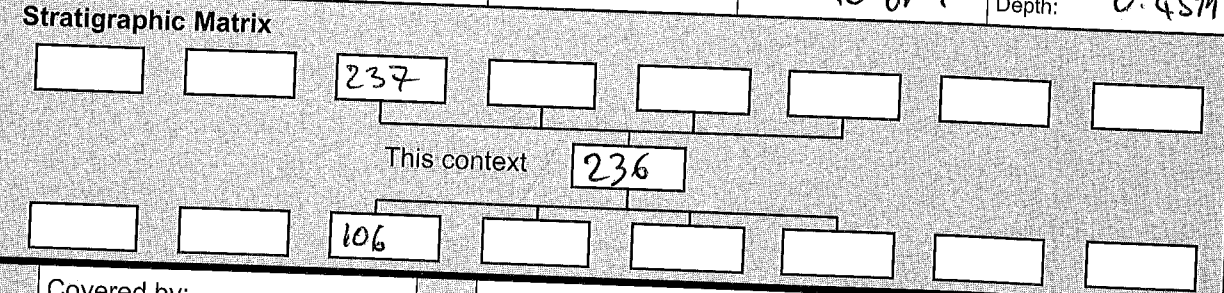
CONTEXT RECORDING SHEET

SITE CODE: PBELS	Location:	Grid Ref:	Type: CUT
			Context No. 236

DEPOSIT: 1. Colour 2. Composition/Particle size 3. Compaction 4. Inclusions 5. Horizon clarity 6. Contamination risk 7. Methods and conditions 8. Other comments	CUT: 1. Shape in plan 2. Corners 3. Sides 4. Base 5. Orientation 6. Other comments Draw profile overleaf
---	--

1. FLONGATED, ~~DIRTY~~ NARROW, ONLY ONE SIDE
 2. ROUNDED
 3. SHARP BOS, STEEP, A LITTLE IRRREGULAR
 4. ROUNDED BOS TO FLAT SHELF
 5. N-S
 6. THIS CUT WAS MADE INTO THE EAST SIDE OF [106] TO CREATE SHELF FOR WIPCC [136]

Plan No: 85	Section No: 46	Lgth: 2.2M	Width: <0.6M	Thickness/Depth: 0.45M
--------------------	-----------------------	-------------------	------------------------	-------------------------------



Earlier	Covered by:	Contemporary	Physical relationships	Later than	Covers:
	Filled by: 237		Feature Label:		Fill of:
	Cut by:		Includes:		Cuts: 106
	Butted by:		Same as:		Butts:

Interpretation and discussion:

	Internal	External	Structural	Other
--	----------	----------	------------	-------

REIN FOUNDATION CUT IN E. EDGE OF [106] FOR WIPCC [136]

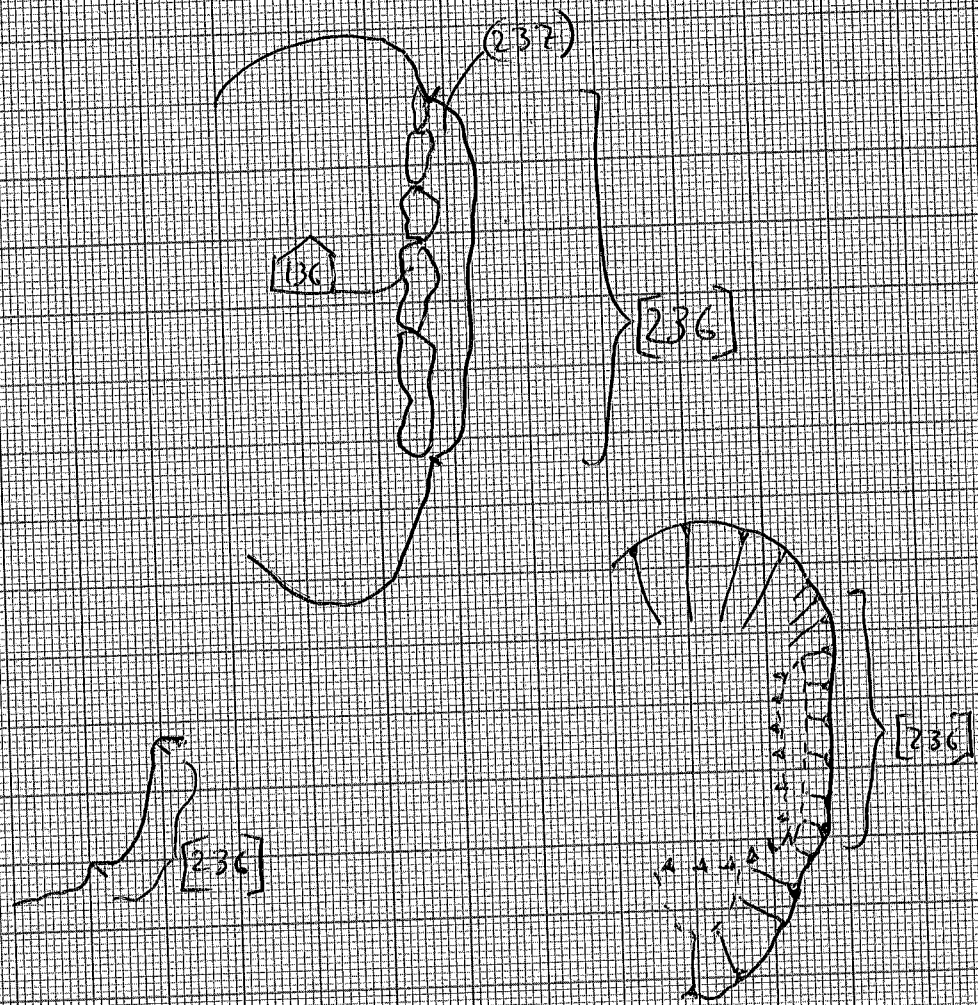
Provisional date:

Registered Artefacts: <input checked="" type="checkbox"/>	Finds
Environmental Samples: <input checked="" type="checkbox"/>	Specify anything not below
	<input type="checkbox"/> None <input checked="" type="checkbox"/> Pot <input type="checkbox"/> Bone <input type="checkbox"/> CBM <input type="checkbox"/> Flint <input type="checkbox"/> Metal <input type="checkbox"/> Glass <input type="checkbox"/> Wood

Completed by: MTG	Date: 14/9/15	Checked by:	Date:
--------------------------	----------------------	-------------	-------



Sketch of Profile/Plan



Levels

OD Highest:

OD Lowest:

OD Others

Other Information

Site Book References

Photo (film and photo number)

Digital:

Black and White:

Colour:

Checked interpretation:

Basic Interpretation:

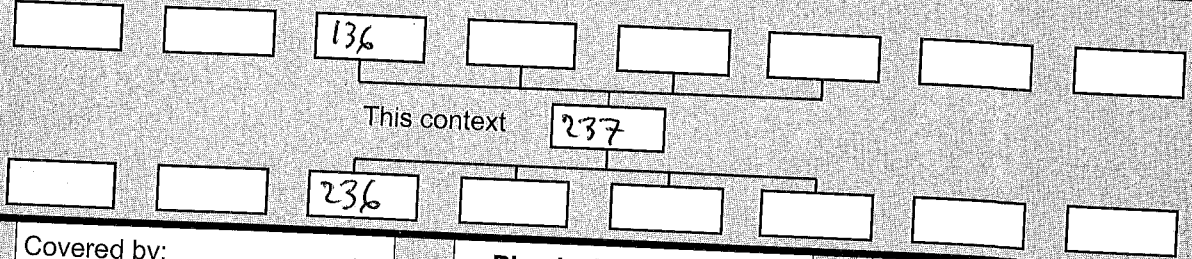
Basic Process:

CONTEXT RECORDING SHEET

SITE CODE: PBE15	Location:	Grid Ref:	Type: Fill	Context No. 237
DEPOSIT: 1-3 MID GREY BROWN SOFT/FRIABLE SANDY SILT				CUT: 1. Shape in plan 2. Corners 3. Sides 4. Base 5. Orientation 6. Other comments <i>Draw profile overleaf</i>
1. Colour	4. <5% BURNT SANDSTONE - ANGULAR - PORCEL			
2. Composition/Particle size	GREY <50MM			
3. Compaction	10% FRIABLE RED-BROWN SILT-SAND			
4. Inclusions	(REDY MAT) 5% CHINKLON <20MM			
5. Horizon clarity	5. CLEAR			
6. Contamination risk	6. MODERATE - NO TURBATION			
7. Methods and conditions	7. TROWEL + HANDSHEVEL - GOOD			
8. Other comments	8. WALL [136] IS PUSHED INTO THIS DEPOSIT			

Plan No: 51,82,85	Section No: 46,86	Lgth: 2M N-S	Width: 0.45M E-W	Thickness/Depth: 0.45M
--------------------------	--------------------------	---------------------	-------------------------	-------------------------------

Stratigraphic Matrix



Earlier	Covered by:	Contemporary	Physical relationships	Later than	Covers:
	Filled by:		Feature Label:		Fill of: 236
	Cut by:		Includes:		Cuts:
	Butted by: 136		Same as:		Butts:

Interpretation and discussion:	Internal	External	Structural	Other
--------------------------------	----------	----------	------------	-------

FILL OF [106] / [236] - WALL [136] IS PUSHED INTO THIS DEPOSIT - LEAVING BACK BEHIND IT.

THIS DEPOSIT IS THE PRIMARY FILL OF POSSIBLE GARDEN-DRYER [106].

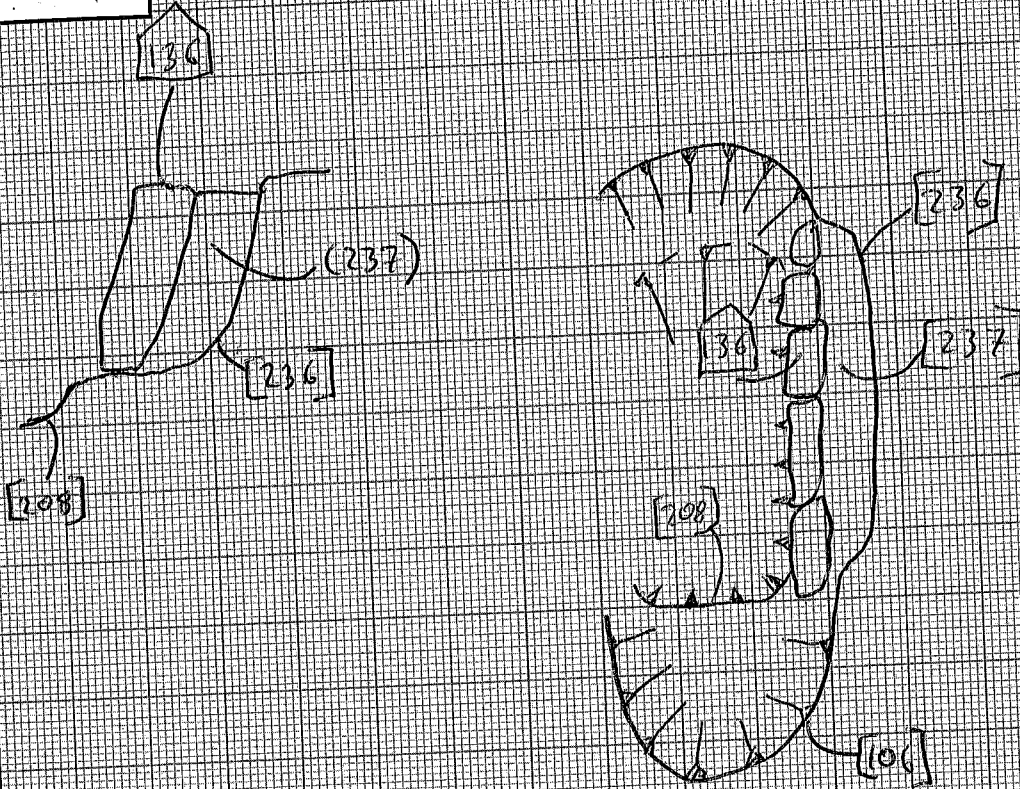
Provisional date:

Registered Artefacts: —	Finds Specify anything not below: None <input checked="" type="checkbox"/> Pot <input type="checkbox"/> Bone <input type="checkbox"/> CBM <input type="checkbox"/> Flint <input type="checkbox"/> Metal <input type="checkbox"/> Glass <input type="checkbox"/> Wood <input type="checkbox"/>
Environmental Samples: 54	

Completed by: MJB	Date: 14/9/15	Checked by:	Date:
--------------------------	----------------------	-------------	-------



Sketch of Profile/Plan



Levels

OD Highest:

OD Lowest:

OD Others

Other Information

Site Book References

Photo (film and photo number)

Digital: 100: 7466-71

Black and White:

Colour:

Checked interpretation:

Basic Interpretation:

Basic Process:

CONTEXT RECORDING SHEET

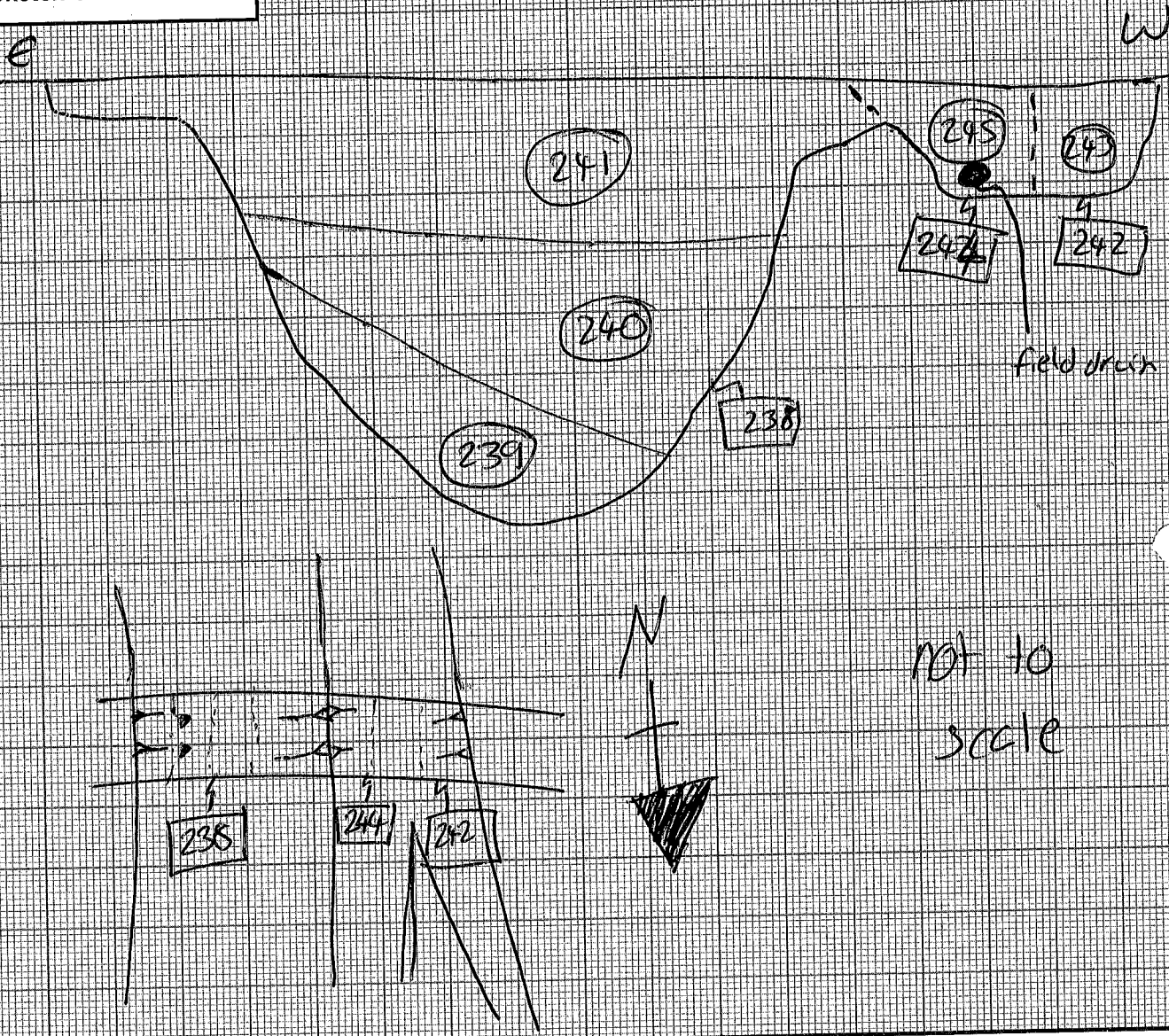
SITE CODE: PBE15	Location: AREA 1.	Grid Ref:	Type: CUT	Context No. 238																									
DEPOSIT: 1. Colour 2. Composition/Particle size 3. Compaction 4. Inclusions 5. Horizon clarity 6. Contamination risk 7. Methods and conditions 8. Other comments	1. linner			CUT: 1. Shape in plan 2. Corners 3. Sides 4. Base 5. Orientation 6. Other comments Draw profile overleaf																									
	2. N/A																												
	3. optimal gradient at start of east side rapidly indts a slope towards the base the west side is under at the top due to subsequent ditch cuts, but gradual towards the base with gentle join at base																												
	4. concrete																												
	5. N to S																												
	6. N/A																												
Plan No: GPS	Section No: 80	Lgth: excavated 2.24m	Width: 3.76m	Thickness/Depth: 1.38m																									
Stratigraphic Matrix																													
<table style="width: 100%; border-collapse: collapse;"> <tr> <td style="width: 10%; border: 1px solid black;"> </td> <td style="width: 10%; border: 1px solid black;"> </td> <td style="width: 10%; border: 1px solid black;"> </td> <td style="width: 10%; border: 1px solid black;"> </td> <td style="width: 10%; border: 1px solid black; text-align: center;">239</td> <td style="width: 10%; border: 1px solid black;"> </td> <td style="width: 10%; border: 1px solid black;"> </td> <td style="width: 10%; border: 1px solid black;"> </td> </tr> <tr> <td colspan="4" style="text-align: center;">This context</td> <td style="border: 1px solid black; text-align: center;">238</td> <td colspan="4"></td> </tr> <tr> <td style="border: 1px solid black;"> </td> <td style="border: 1px solid black;"> </td> <td style="border: 1px solid black;"> </td> <td style="border: 1px solid black;"> </td> <td style="border: 1px solid black; text-align: center;">3</td> <td style="border: 1px solid black;"> </td> <td style="border: 1px solid black;"> </td> <td style="border: 1px solid black;"> </td> </tr> </table>									239				This context				238									3			
				239																									
This context				238																									
				3																									
Earlier	Covered by:	Contemporary	Physical relationships		Later than	Covers:																							
	Filled by: 239, 240, 241		Feature Label:	Fill of:																									
	Cut by: 244		Includes:	Cuts: 3																									
	Butted by:		Same as: ? [180] or [193] ?	Butts:																									
Interpretation and discussion:					Internal	External	Structural	Other																					
<p>linear ditch running north to south in area 1. crosses + is cut by a number of other features during its course. possible relationship to sections [180] and [193] which are the possible ditch ends.</p>																													
Provisional date:																													
Registered Artefacts: <input checked="" type="checkbox"/>					Finds																								
Environmental Samples:					Specify anything not below																								
					None	Pot	Bone	CBM	Flint	Metal	Glass	Wood																	
					<input checked="" type="checkbox"/>	<input type="checkbox"/>	<input type="checkbox"/>	<input type="checkbox"/>	<input type="checkbox"/>	<input type="checkbox"/>	<input type="checkbox"/>	<input type="checkbox"/>																	
Completed by: ES			Date: 11/19/15		Checked by:			Date:																					



101-7454
101-7453

Context No. 238

Sketch of Profile/Plan



Levels

OD Highest: /

OD Lowest: /

OD Others: /

Other Information

Site Book References

Photo (film and photo number)

Digital: 101-7454 & 101-7453

Black and White:

Colour:

Checked interpretation:

Basic Interpretation:

Basic Process:

CONTEXT RECORDING SHEET

SITE CODE: PBE15	Location: AREA 1	Grid Ref:	Type: FILL	Context No. 239					
DEPOSIT:	1. Colour	1. mid orangey brown			CUT:				
	2. Composition/Particle size	2. silty sand with s.s. gravel							
	3. Compaction	3. friable							
	4. Inclusions	4. s.s. gravel measuring up to 3cm							
	5. Horizon clarity	5. good							
	6. Contamination risk	6. low							
	7. Methods and conditions	7. trowel, method, mini mattock, spade, shovel							
	8. Other comments	8. n/a							
Plan No:	Section No:	Lgth:	Width:	Thickness/Depth:					
GPS	80	excavated 2.24m	1.24m 8.24m	0.2m					
Stratigraphic Matrix									
[]	[]	[]	[]	[]					
This context 239									
[]	[]	[]	[]	[]					
[]	[]	[]	[]	[]					
Earlier	Covered by:	Contemporary	Physical relationships		Later than				
	Filled by:		Feature Label:	Covers:					
	Cut by:		Includes:	Fill of:					
	Butted by:		Same as:	Cuts:					
				Butts:					
Interpretation and discussion:									
		Internal	External	Structural	Other				
<p>first fill of ditch [238] found mainly on eastern side so is possibly due to slumping from a bank on eastern side of ditch.</p>									
Provisional date:									
Registered Artefacts:		Finds							
Environmental Samples:		Specify anything not below							
		None	Pot	Bone	CBM	Flint	Metal	Glass	Wood
		<input checked="" type="checkbox"/>	<input type="checkbox"/>	<input type="checkbox"/>	<input type="checkbox"/>	<input type="checkbox"/>	<input type="checkbox"/>	<input type="checkbox"/>	<input type="checkbox"/>
Completed by:	Date:	Checked by:		Date:					
ES	11/9/15								



Sketch of Profile/Plan

See

238

Levels

OD Highest: /

OD Lowest: /

OD Others /

Other Information

Site Book References

Photo (film and photo number)

Digital: 101-7454 or 101-7453

Black and White:

Colour:

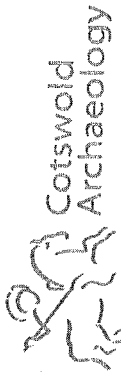
Checked interpretation:

Basic Interpretation:

Basic Process:

CONTEXT RECORDING SHEET

SITE CODE: PBE15	Location: AREA 1	Grid Ref:	Type: FILL	Context No. 240								
DEPOSIT:	1. Colour	1. mid reddish brown			CUT:							
	2. Composition/Particle size	2. silty sand 20% gravel				1. Shape in plan						
	3. Compaction	3. friable				2. Corners						
	4. Inclusions					3. Sides						
	5. Horizon clarity	4. 20% gravel upto scm				4. Base						
	6. Contamination risk	5. good				5. Orientation						
	7. Methods and conditions	6. 100.			6. Other comments							
	8. Other comments	7. gravel, metal, mini metal, spool, shovel			Draw profile overleaf							
8. n/a												
Plan No: GPS	Section No: 80	Lgth: excavated 2.24m	Width: 1.6/1.6m	Thickness/Depth: 0.49m								
Stratigraphic Matrix												
<div style="display: flex; justify-content: space-around; align-items: center;"> <div style="border: 1px solid black; width: 40px; height: 20px; margin: 5px;"></div> <div style="border: 1px solid black; width: 40px; height: 20px; margin: 5px;"></div> <div style="border: 1px solid black; width: 40px; height: 20px; margin: 5px;"></div> <div style="border: 1px solid black; width: 40px; height: 20px; margin: 5px;"></div> <div style="border: 1px solid black; width: 40px; height: 20px; margin: 5px; text-align: center;">241</div> <div style="border: 1px solid black; width: 40px; height: 20px; margin: 5px;"></div> <div style="border: 1px solid black; width: 40px; height: 20px; margin: 5px;"></div> <div style="border: 1px solid black; width: 40px; height: 20px; margin: 5px;"></div> </div> <p style="text-align: center;">This context 240</p> <div style="display: flex; justify-content: space-around; align-items: center;"> <div style="border: 1px solid black; width: 40px; height: 20px; margin: 5px;"></div> <div style="border: 1px solid black; width: 40px; height: 20px; margin: 5px;"></div> <div style="border: 1px solid black; width: 40px; height: 20px; margin: 5px;"></div> <div style="border: 1px solid black; width: 40px; height: 20px; margin: 5px;"></div> <div style="border: 1px solid black; width: 40px; height: 20px; margin: 5px; text-align: center;">239</div> <div style="border: 1px solid black; width: 40px; height: 20px; margin: 5px;"></div> <div style="border: 1px solid black; width: 40px; height: 20px; margin: 5px;"></div> <div style="border: 1px solid black; width: 40px; height: 20px; margin: 5px;"></div> </div>												
Earlier	Covered by:	241	Contemporary	Physical relationships	Later than	Covers:	239					
	Filled by:			Feature Label:		Fill of:	238					
	Cut by:	244		Includes:		Cuts:						
	Butted by:			Same as:		Butts:						
Interpretation and discussion:					Internal	External	Structural	Other				
2nd fill of ditch [238]												
contains a high amount of gravel & stones or evenly covers the ditch												
Provisional date:												
Registered Artefacts: <input checked="" type="checkbox"/>					Finds							
Environmental Samples: <input checked="" type="checkbox"/>					Specify anything not below							
					None	Pot	Bone	CBM	Flint	Metal	Glass	Wood
					<input checked="" type="checkbox"/>	<input type="checkbox"/>	<input type="checkbox"/>	<input type="checkbox"/>	<input type="checkbox"/>	<input type="checkbox"/>	<input type="checkbox"/>	<input type="checkbox"/>
Completed by: ES			Date: 11/10/15		Checked by:			Date:				



Sketch of Profile/Plan

See
238

Levels

OD Highest: /

OD Lowest: /

OD Others /

Other Information

Site Book References

Photo (film and photo number)

Digital: 101-7454 & 101-7453

Black and White:

Colour:

Checked interpretation:

Basic Interpretation:

Basic Process:

CONTEXT RECORDING SHEET

SITE CODE: PBEIS	Location: AREA 1	Grid Ref:	Type: FILL	Context No. 241																
DEPOSIT:			CUT:																	
1. Colour	1. mid greyish brown		1. Shape in plan	<input checked="" type="checkbox"/>																
2. Composition/Particle size	2. sandy silt		2. Corners	<input checked="" type="checkbox"/>																
3. Compaction	3. friable		3. Sides	<input checked="" type="checkbox"/>																
4. Inclusions	4. Si. gravel, 1/1. charcoal		4. Base	<input checked="" type="checkbox"/>																
5. Horizon clarity	5. good		5. Orientation	<input checked="" type="checkbox"/>																
6. Contamination risk	6. low		6. Other comments	<input checked="" type="checkbox"/>																
7. Methods and conditions	7. intact, mini metack, speck, trace, shawl		Draw profile overleaf																	
8. Other comments	8. n/a																			
Plan No: GPS Section No: 80 Lgth: excavated 2.24m Width: 3.76m Thickness 0.67m Depth																				
Stratigraphic Matrix																				
<div style="display: flex; justify-content: space-around; align-items: center;"> <div style="border: 1px solid black; width: 40px; height: 20px; margin: 5px;"></div> <div style="border: 1px solid black; width: 40px; height: 20px; margin: 5px;"></div> <div style="border: 1px solid black; width: 40px; height: 20px; margin: 5px;"></div> <div style="border: 1px solid black; width: 40px; height: 20px; margin: 5px;"></div> <div style="border: 1px solid black; width: 40px; height: 20px; margin: 5px; text-align: center;">2</div> <div style="border: 1px solid black; width: 40px; height: 20px; margin: 5px;"></div> <div style="border: 1px solid black; width: 40px; height: 20px; margin: 5px;"></div> </div> <p style="text-align: center;">This context 241</p> <div style="display: flex; justify-content: space-around; align-items: center;"> <div style="border: 1px solid black; width: 40px; height: 20px; margin: 5px;"></div> <div style="border: 1px solid black; width: 40px; height: 20px; margin: 5px;"></div> <div style="border: 1px solid black; width: 40px; height: 20px; margin: 5px;"></div> <div style="border: 1px solid black; width: 40px; height: 20px; margin: 5px;"></div> <div style="border: 1px solid black; width: 40px; height: 20px; margin: 5px; text-align: center;">240</div> <div style="border: 1px solid black; width: 40px; height: 20px; margin: 5px;"></div> <div style="border: 1px solid black; width: 40px; height: 20px; margin: 5px;"></div> </div>																				
Earlier	Covered by:	Contemporary	Physical relationships		Later than															
	Filled by:		Feature Label:	Covers: 240, 239																
	Cut by: 244		Includes:	Fill of: 238																
	Butted by:		Same as:	Cuts:																
			Butts:																	
Interpretation and discussion:																				
<table border="1" style="width: 100%; border-collapse: collapse;"> <tr> <td style="width: 50%;"></td> <td style="width: 10%;">Internal</td> <td style="width: 10%;">External</td> <td style="width: 10%;">Structural</td> <td style="width: 10%;">Other</td> </tr> </table>						Internal	External	Structural	Other											
	Internal	External	Structural	Other																
<p>Final fill of ditch, contains flint finds</p> <p>is a very similar colour to the fills</p> <p>(243) or (245) which make discerning</p> <p>cuts impossible</p>																				
Provisional date:																				
Registered Artefacts: <input checked="" type="checkbox"/>			Finds																	
Environmental Samples: <input checked="" type="checkbox"/>			Specify anything not below																	
			<table border="1" style="width: 100%; border-collapse: collapse;"> <tr> <td>None</td> <td>Pot</td> <td>Bone</td> <td>CBM</td> <td>Flint</td> <td>Metal</td> <td>Glass</td> <td>Wood</td> </tr> <tr> <td><input type="checkbox"/></td> <td><input type="checkbox"/></td> <td><input type="checkbox"/></td> <td><input type="checkbox"/></td> <td><input checked="" type="checkbox"/></td> <td><input type="checkbox"/></td> <td><input type="checkbox"/></td> <td><input type="checkbox"/></td> </tr> </table>		None	Pot	Bone	CBM	Flint	Metal	Glass	Wood	<input type="checkbox"/>	<input type="checkbox"/>	<input type="checkbox"/>	<input type="checkbox"/>	<input checked="" type="checkbox"/>	<input type="checkbox"/>	<input type="checkbox"/>	<input type="checkbox"/>
None	Pot	Bone	CBM	Flint	Metal	Glass	Wood													
<input type="checkbox"/>	<input type="checkbox"/>	<input type="checkbox"/>	<input type="checkbox"/>	<input checked="" type="checkbox"/>	<input type="checkbox"/>	<input type="checkbox"/>	<input type="checkbox"/>													
Completed by: ES	Date: 11/9/15	Checked by:	Date:																	



Sketch of Profile/Plan

see

239

Levels

OD Highest: /

OD Lowest: /

OD Others /

Other Information

Site Book References

Photo (film and photo number)

Digital: 101-7454 & 101-7453

Black and White:

Colour:

Checked interpretation:

Basic Interpretation:

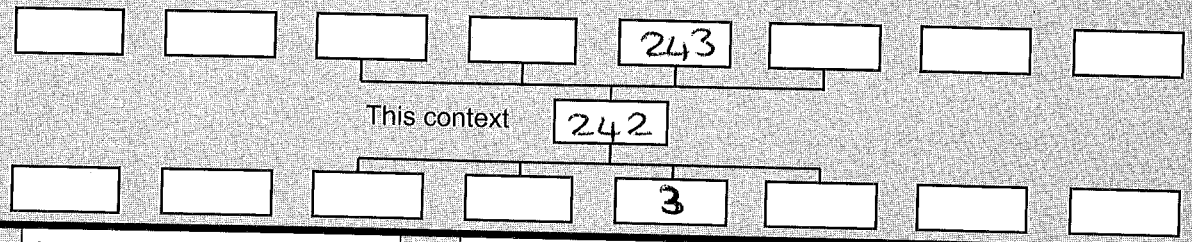
Basic Process:

CONTEXT RECORDING SHEET

SITE CODE: PBE15	Location: AREA 1	Grid Ref:	Type: CUT	Context No. 242
DEROSIT:		CUT:		
1. Colour	1. Mid greyish brown.	1. Shape in plan		
2. Composition/Particle size	1. uneven	2. Corners		
3. Compaction	2. rounded	3. Sides		
4. Inclusions	3. rounded, straight.	4. Base		
5. Horizon clarity	4. rounded, uneven.	5. Orientation		
6. Contamination risk	5. North-south.	6. Other comments		
7. Methods and conditions		Draw profile overleaf		
8. Other comments				

Plan No: GPS	Section No: 80	Lgth: 2.24 M (excavated)	Width: 0.4m	Thickness/Depth: 0.2M
---------------------	-----------------------	---------------------------------	--------------------	------------------------------

Stratigraphic Matrix



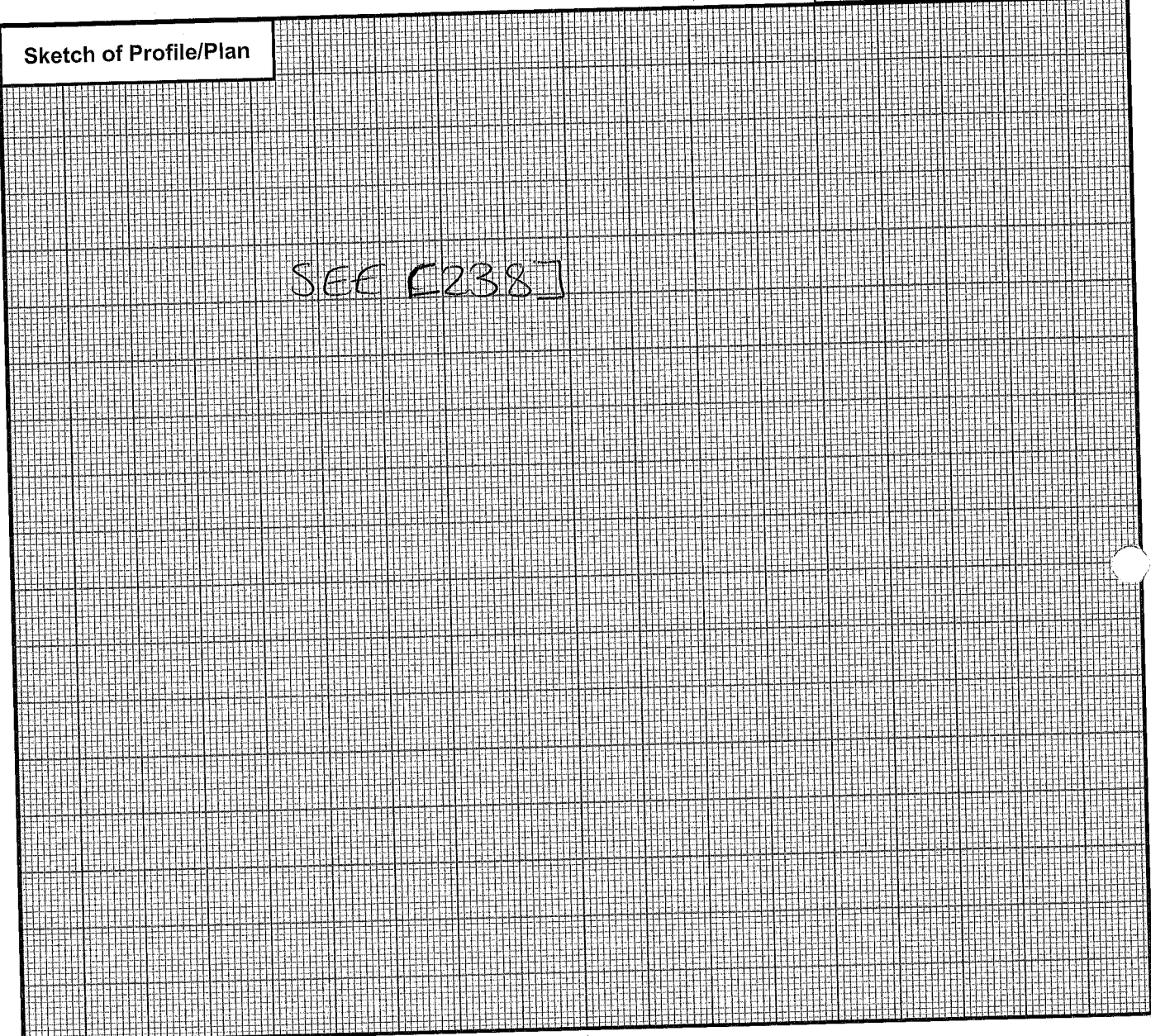
Earlier	Covered by:	Contemporary	Physical relationships	Later than	Covers:
	Filled by: 243, 245		Feature Label:		Fill of:
	Cut by: 244		Includes:		Cuts: 3
	Butted by:		Same as:		Butts:

Interpretation and discussion:				
	Internal	External	Structural	Other
Cut of ditch [242] possibly cut by ditch [244] as soil horizon clarity was poor and difficult to identify the extent of the cut.				

Provisional date:		Registered Artefacts:		Finds	
				Specify anything not below	
Environmental Samples:		None	Pot	Bone	CBM
		<input checked="" type="checkbox"/>	<input type="checkbox"/>	<input type="checkbox"/>	<input type="checkbox"/>
		Flint	Metal	Glass	Wood
		<input type="checkbox"/>	<input type="checkbox"/>	<input type="checkbox"/>	<input type="checkbox"/>
Completed by: AS	Date: 11/9/15	Checked by:	Date:		



Sketch of Profile/Plan



SEE [238]

Levels

OD Highest: /

OD Lowest: /

OD Others /

Other Information

Site Book References

Photo (film and photo number)

Digital: 101-7453, 101-7454.

Black and White:

Colour:

Checked interpretation:

Basic Interpretation:

Basic Process:

CONTEXT RECORDING SHEET

SITE CODE:	Location:	Grid Ref:	Type: FILL	Context No. 243																
DEPOSIT: 1. Colour 2. Composition/Particle size 3. Compaction 4. Inclusions 5. Horizon clarity 6. Contamination risk 7. Methods and conditions 8. Other comments	1. Mid greyish brown.			CUT: 1. Shape in plan 2. Corners 3. Sides 4. Base 5. Orientation 6. Other comments Draw profile overleaf																
	2. Silty sand.																			
	3. Friable/compact.																			
	4. 1% charcoal.																			
	5. poor poor.																			
	6. Medium																			
	7. Mattock, crowbar, spade, shovel.																			
	8. N/a.																			
Plan No: GPS	Section No: 80	Lgth: 2.24m excavated	Width: 0.4m	Thickness/Depth: 0-2m																
Stratigraphic Matrix																				
Earlier	Covered by:	Contemporary	Physical relationships	Later than	Covers:															
	Filled by:				Feature Label:	Fill of: 242														
	Cut by: 244				Includes:	Cuts:														
	Butted by:				Same as:	Butts:														
Interpretation and discussion:																				
<table border="1" style="width: 100%; border-collapse: collapse;"> <tr> <td style="width: 50%;"></td> <td style="width: 12.5%;">Internal</td> <td style="width: 12.5%;">External</td> <td style="width: 12.5%;">Structural</td> <td style="width: 12.5%;">Other</td> </tr> </table>						Internal	External	Structural	Other											
	Internal	External	Structural	Other																
<p><i>Fill (243) of ditch (242) possibly truncated by cut of ditch (244) and fill (245), difficult to identify extent of the fill owing to similar appearance of fill (245).</i></p>																				
Provisional date:																				
Registered Artefacts:			Finds Specify anything not below																	
Environmental Samples:			<table border="1" style="width: 100%; border-collapse: collapse;"> <tr> <td>None</td> <td>Pot</td> <td>Bone</td> <td>CBM</td> <td>Flint</td> <td>Metal</td> <td>Glass</td> <td>Wood</td> </tr> <tr> <td><input checked="" type="checkbox"/></td> <td><input type="checkbox"/></td> <td><input type="checkbox"/></td> <td><input type="checkbox"/></td> <td><input type="checkbox"/></td> <td><input type="checkbox"/></td> <td><input type="checkbox"/></td> <td><input type="checkbox"/></td> </tr> </table>		None	Pot	Bone	CBM	Flint	Metal	Glass	Wood	<input checked="" type="checkbox"/>	<input type="checkbox"/>	<input type="checkbox"/>	<input type="checkbox"/>	<input type="checkbox"/>	<input type="checkbox"/>	<input type="checkbox"/>	<input type="checkbox"/>
None	Pot	Bone	CBM	Flint	Metal	Glass	Wood													
<input checked="" type="checkbox"/>	<input type="checkbox"/>	<input type="checkbox"/>	<input type="checkbox"/>	<input type="checkbox"/>	<input type="checkbox"/>	<input type="checkbox"/>	<input type="checkbox"/>													
Completed by: AS	Date: 11/9/15	Checked by:	Date:																	



Sketch of Profile/Plan

SEE [238]

Levels

OD Highest: /

OD Lowest: /

OD Others /

Other Information

/

Site Book References

/

Photo (film and photo number)

Digital: 101-7453, 101-7454

Black and White:

Colour:

Checked interpretation:

Basic Interpretation:

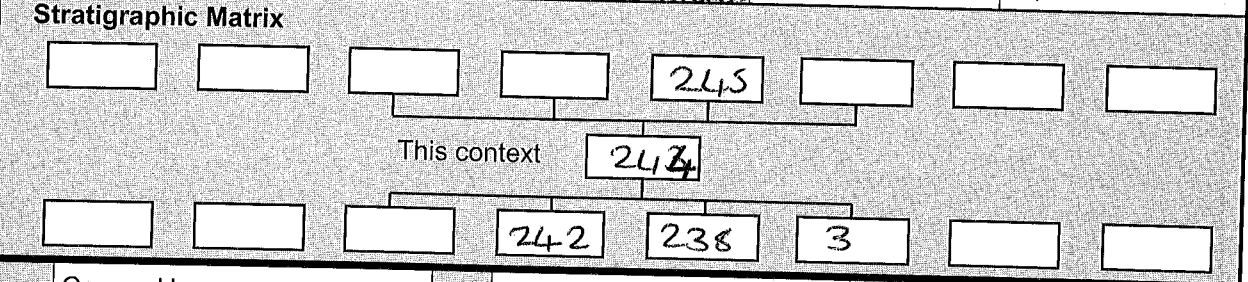
Basic Process:

CONTEXT RECORDING SHEET

SITE CODE:	Location:	Grid Ref:	Type: CUT	Context No. 244
------------	-----------	-----------	---------------------	---------------------------

DEPOSIT: 1. Colour 2. Composition/Particle size 3. Compaction 4. Inclusions 5. Horizon clarity 6. Contamination risk 7. Methods and conditions 8. Other comments	1. sub-square 2. sub rounded. 3. rounded, straight, steep 4. rounded, flat 5. North-south 6. not difficulty defining edges of the cut.	CUT: 1. Shape in plan 2. Corners 3. Sides 4. Base 5. Orientation 6. Other comments Draw profile overleaf
---	--	--

Plan No: GPS	Section No: 80	Lgth: 2.24m (accurate)	Width: 0.37m	Thickness/Depth: 0.25m
---------------------	-----------------------	-------------------------------	---------------------	-------------------------------



Earlier	Covered by:	Contemporary	Physical relationships	Later than	Covers:
	Filled by: 245		Feature Label:		Fill of:
	Cut by:		Includes:		Cuts: 242, 238, 3
	Butted by:		Same as:		Butts:

Interpretation and discussion:

	Internal	External	Structural	Other
--	----------	----------	------------	-------

cut is hard to identify as interfaces are hard to identify of other contexts. cut of modern field drawing ditch containing ceramic pipe, possibly cuts [238] and [242]

Provisional date: **Post-medieval**

Registered Artefacts:	Finds Specify anything not below: <input type="text"/>
Environmental Samples:	None <input checked="" type="checkbox"/> Pot <input type="checkbox"/> Bone <input type="checkbox"/> CBM <input type="checkbox"/> Flint <input type="checkbox"/> Metal <input type="checkbox"/> Glass <input type="checkbox"/> Wood <input type="checkbox"/>

Completed by: AS	Date: 11/9/15	Checked by:	Date:
-------------------------	----------------------	-------------	-------



Sketch of Profile/Plan

[SEE C238]

Levels

OD Highest: / OD Lowest: / OD Others /

Other Information

Site Book References

Photo (film and photo number)

Digital: 101-7453, 101-7454

Black and White:

Colour:

Checked interpretation:

Basic Interpretation:

Basic Process:

CONTEXT RECORDING SHEET

SITE CODE: PBE 15	Location: AREA 1.	Grid Ref:	Type: FILL	Context No. 245	
DEPOSIT: 1. Colour 2. Composition/Particle size 3. Compaction 4. Inclusions 5. Horizon clarity 6. Contamination risk 7. Methods and conditions 8. Other comments	1. <i>Mid greyish brown.</i>			CUT: 1. Shape in plan 2. Corners 3. Sides 4. Base 5. Orientation 6. Other comments Draw profile overleaf	
	2. <i>Silty sand.</i>				
	3. <i>Enable</i>				
	4. <i>1% charcoal.</i>				
	5. <i>Poor</i>				
	6. <i>Medium</i>				
	7. <i>Trowel, mattock, spade, shovel</i>				
	8. <i>n/a.</i>				
Plan No: GPS	Section No: 80	Lgth: <i>excavated 2.24m.</i>	Width: 0.37m	Thickness/ Depth: 0.25m.	
Stratigraphic Matrix <pre> graph TD 2[2] --- 245[245] 245 --- 244[244] </pre>					
Earlier	Covered by:	Contemporary	Physical relationships		Later than
	Filled by: 2		Feature Label:	Covers:	
	Cut by:		Includes:	Fill of: 244	
	Butted by:		Same as:	Cuts: 242, 238	
Interpretation and discussion:					
Internal External Structural Other					
<i>Single fill of [244] ditch. Appears to be similar to fill of ditch cut [242] which made horizon soil clarity difficult. Ditch fill of [244] contained field drawing ceramic pipe.</i>					
Provisional date: <i>Post-medieval</i>					
Registered Artefacts:		Finds: <input type="checkbox"/> None <input type="checkbox"/> Pot <input type="checkbox"/> Bone <input type="checkbox"/> CBM <input type="checkbox"/> Flint <input type="checkbox"/> Metal <input type="checkbox"/> Glass <input type="checkbox"/> Wood			
Environmental Samples:		Specify anything not below			
Completed by: AS	Date: 11/9/15	Checked by:	Date:		



Sketch of Profile/Plan

SEE [238]

Levels

OD Highest: /

OD Lowest: /

OD Others: /

Other Information

Site Book References

Photo (film and photo number)

Digital: 101-7453, 101 7454.

Black and White:

Colour:

Checked interpretation:

Basic Interpretation:

Basic Process:

CONTEXT RECORDING SHEET

SITE CODE: PBE 15	Location: AREA 1	Grid Ref:	Type: FILL	Context No. (246)
-----------------------------	----------------------------	-----------	----------------------	-----------------------------

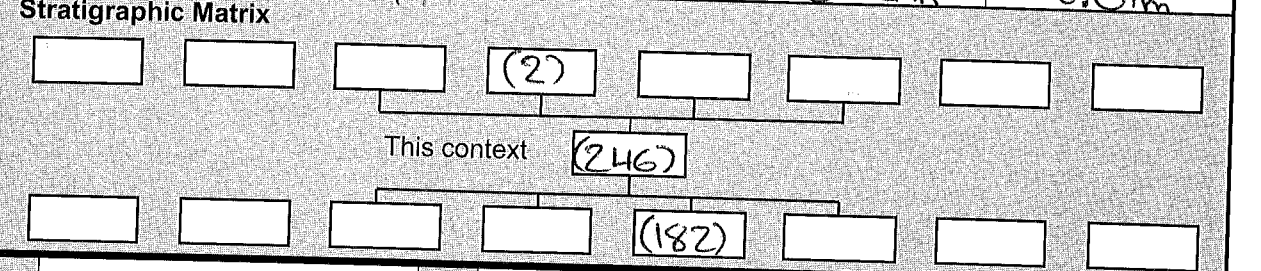
DEPOSIT: 1. Colour 2. Composition/Particle size 3. Compaction 4. Inclusions 5. Horizon clarity 6. Contamination risk 7. Methods and conditions 8. Other comments	1. LIGHT PINKISH BROWN 2. SANDY SILT 3. COMPACT 4. 1% CHARCOAL, 1cm, ANGLULAR, POORLY SORTED 5. GOOD	CUT: 1. Shape in plan 2. Corners 3. Sides 4. Base 5. Orientation 6. Other comments Draw profile overleaf
---	--	--

6. Low

7. MET

8. FILL (246) OF DITCH TERMINUS QUITE COMPACT. NOT MANY INCLUSIONS ~~APART FROM~~ JUST CHARCOAL

Plan No: GPS	Section No: 59, 76	Lgth: 2.3 3.2m	Width: 2.95m	Thickness/Depth: 0.61m
------------------------	------------------------------	------------------------------	------------------------	----------------------------------



Earlier	Covered by: (2)	Contemporary	Physical relationships		Later than
	Filled by:		Feature Label:	Covers: (182), (181), (3)	
	Cut by: 183		Includes:	Fill of: 180	
	Butted by:		Same as:	Cuts:	
					Butts:

Interpretation and discussion:

	<input checked="" type="checkbox"/> Internal	<input type="checkbox"/> External	<input type="checkbox"/> Structural	<input type="checkbox"/> Other
--	--	-----------------------------------	-------------------------------------	--------------------------------

FILL (246) OF DITCH TERMINUS 180 MUCH MORE COMPACT THAN UNDERLYING FILLS.

Provisional date: **BRONZE AGE**

Registered Artefacts: _____	Finds
Environmental Samples: _____	Specify anything not below
	<input checked="" type="checkbox"/> None <input type="checkbox"/> Pot <input type="checkbox"/> Bone <input type="checkbox"/> CBM <input type="checkbox"/> Flint <input type="checkbox"/> Metal <input type="checkbox"/> Glass <input type="checkbox"/> Wood

Completed by: **VP** Date: **11.09.15** Checked by: _____ Date: _____



Sketch of Profile/Plan

SEE

180

Levels

OD Highest: _____

OD Lowest: _____

OD Others _____

Other Information

Site Book References

Photo (film and photo number)

Digital: 100-7388, 100-7399, 100-7460 to 100-7452

Black and White:

Colour: _____

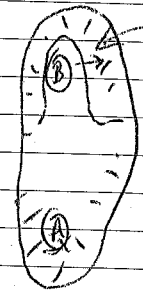
Checked interpretation:

Basic Interpretation:

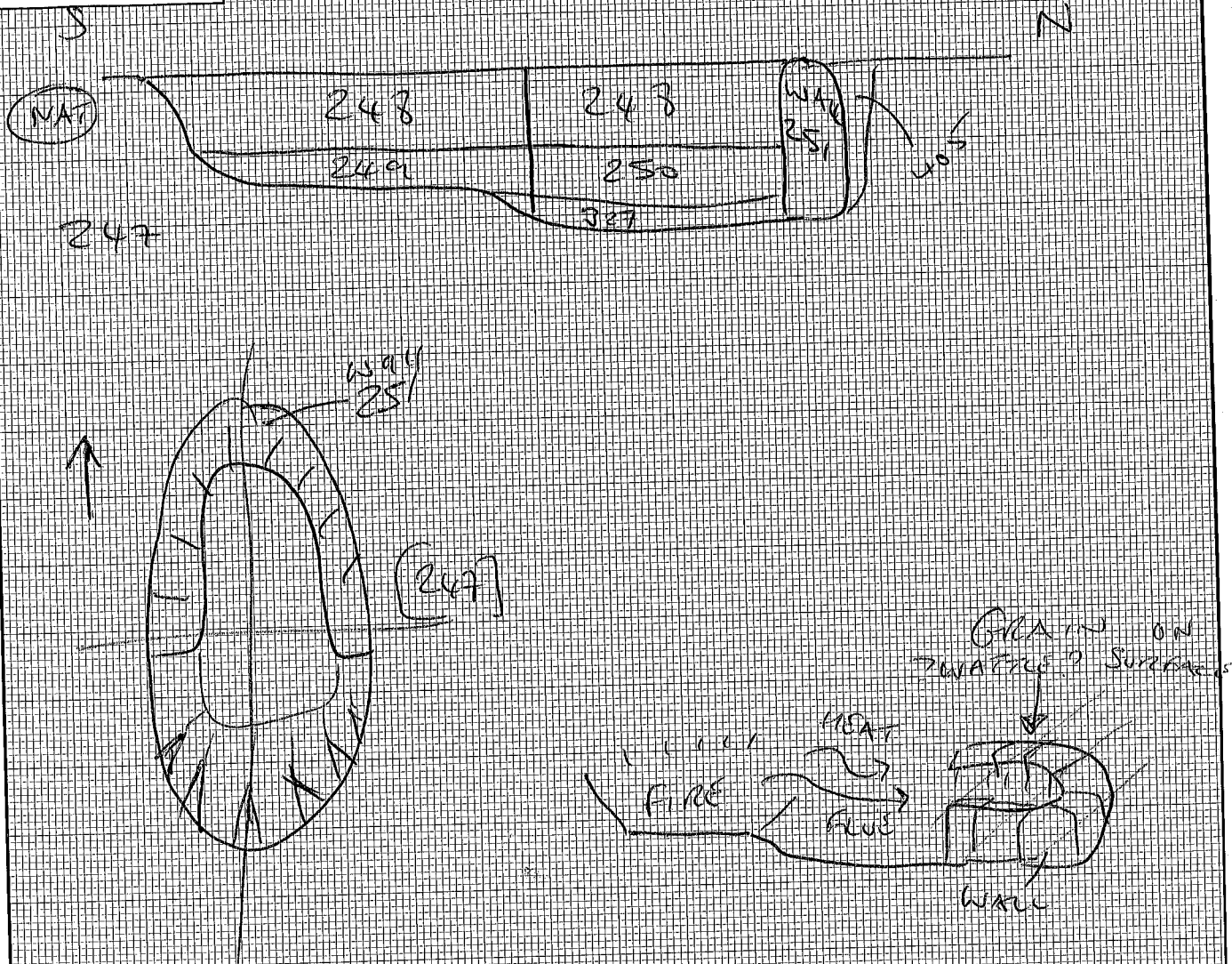
Basic Process:

CONTEXT RECORDING SHEET

Cotswold Archaeology

SITE CODE: PBE15	Location 1	Grid Ref:	Type CUT / STRUCTURE	Context No. 247					
DEPOSIT			CUT CUT STRUCTURE						
1. Colour 2. Composition/Particle size 3. Compaction 4. Inclusions 5. Horizon Clarity 6. Contamination risk 7. Methods and conditions 8. Other comments			1. Shape in plan 2. Corners 3. Sides 4. Base 5. Orientation 6. Other comments Draw profile overleaf						
(1) Subrectangular (2.) Rounded. (3) Steep sloping onto (4) flat base (5) N→S. (6) Cut of probable									
Corn drying oven. NE corner of site. Several in Comprised of wall 251 + Stoking PIT									
Plan No. 106	Section No. 104, 105	Lgth 3.54	Width/ Diam 3m	Hgt/Dpth 0.45m 75cm					
STRATIGRAPHIC MATRIX									
This context 247									
Earlier than	Covered by: 2. Filled by: 248 - 249 250 - 251 + 327 Cut by: +405 Butted by: -	Contemporary with	PHYSICAL RELATIONSHIPS Part of: Includes: Same as:	Later than	Covers: Fill of: Cuts: NATURAL Butts:				
INTERPRETATION AND DISCUSSION									
		Internal	External	Structural	Other				
 <p style="text-align: center;">Wall Structure 251 to N. Stoking PIT TO SOUTH - lower then flue / Chamber</p>									
(A) * FIRE SET lower than DRYING SURFACE (B)			Provisional date:						
Special Finds (number and type)									
Environmental samples (number) see 30 31, 32 + 49		Finds Specify anything not below							
		None	Pot	Bone	Glass	Metal	Wood	Leather	Flint
		<input type="checkbox"/>	<input type="checkbox"/>	<input type="checkbox"/>	<input type="checkbox"/>	<input type="checkbox"/>	<input type="checkbox"/>	<input type="checkbox"/>	<input type="checkbox"/>

Sketch of Profile /Plan



LEVELS		
OD top	OD bottom	OD others

Other Information

100. 7478 - 7485

7623 - 7633

100. 7669 - 7691

Site Book References	Photo (film and photo number)	
	Black and white:	
	Colour:	
Provisional period	Group	Initials and date JW 149.

CONTEXT RECORDING SHEET

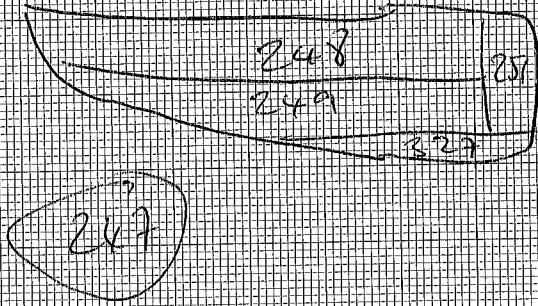
Cotswold Archaeology



SITE CODE: <i>PBE15</i>	Location <i>1</i>	Grid Ref: <i>-</i>	Type <i>Fill</i>	Context No. <i>248</i>		
DEPOSIT			CUT			
1. Colour <i>Dark brown</i> 2. Composition/Particle size <i>Clayey Sandy silt</i> 3. Compaction <i>Loose</i> 4. Inclusions <i>Common Charcoal</i> 5. Horizon Clarity <i>Good</i> 6. Contamination risk <i>low</i> 7. Methods and conditions <i>Hand excavated</i> 8. Other comments			1. Shape in plan 2. Corners 3. Sides 4. Base 5. Orientation 6. Other comments Draw profile overleaf			
<p><i>Uppermost fill of probable</i></p> <p><i>Coarse drier rubble from collapsed walls</i></p>						
Plan No. <i>106</i>	Section No. <i>104.105</i>	Lgth <i>3.51</i>	Width/ Diam <i>1-38</i>	Hgt/Dpth Max <i>46</i>		
STRATIGRAPHIC MATRIX						
This context <i>248</i> <i>249 250</i>						
Earlier than	Covered by: <i>2.</i>	Contemporary with	PHYSICAL RELATIONSHIPS		Later than	
	Filled by:		Part of:	Covers: <i>249.250</i>		
	Cut by:		Includes:	Fill of <i>247</i>		
	Butted by:		Same as:	Cuts: Butts:		
INTERPRETATION AND DISCUSSION			Internal	External	Structural	Other
<p><i>Backfilled layer to structure 247,</i></p> <p><i>uppermost fill.</i></p> <p><i>Contains Exeter traps + sandstone rubble inclusions from collapsed wall 251.</i></p>						
Special Finds (number and type) <input type="checkbox"/>						
Environmental samples (number) <i>30</i>			Finds Specify anything not below <i>SLAG.</i> None <input type="checkbox"/> Pot <input type="checkbox"/> Bone <input type="checkbox"/> Glass <input type="checkbox"/> Metal <input type="checkbox"/> Wood <input type="checkbox"/> Leather <input type="checkbox"/> Flint <input type="checkbox"/>			

247

Sketch of Profile /Plan



LEVELS

OD top

OD bottom

OD others

Other Information

Site Book References

Photo (film and photo number)

See 251

Black and white:

Colour:

Provisional period

Group


Initials and date

DW 14.9.15



SITE CODE: P8515	Location 1	Grid Ref:	Type Fill	Context No. 249					
DEPOSIT		CUT							
1. Colour 2. Composition/Particle size 3. Compaction 4. Inclusions 5. Horizon Clarity 6. Contamination risk 7. Methods and conditions 8. Other comments		DK GREY BROWN CLAYEN SAND LOOSE WITH COMMON CHARCOAL FLECKS (5) Good (6) Low (7) HAND EX.							
		1. Shape in plan 2. Corners 3. Sides 4. Base 5. Orientation 6. Other comments Draw profile overleaf							
SECONDARY FILL OF 247 IN SOUTH OF FEATURE									
Plan No.	Section No. 104-105	Lgth 1.40 max	Width/ Diam 1.06	Hgt/Dpth 17cm max					
STRATIGRAPHIC MATRIX									
This context 249 - 250									
248									
327									
Earlier than	Covered by: 248	Contemporary with	PHYSICAL RELATIONSHIPS						
	Filled by: 247		Part of:	Later than					
	Cut by:		Includes:		Covers:				
	Butted by:		Same as: 250		Fill of 247				
		Cuts:							
			Butts:						
INTERPRETATION AND DISCUSSION									
		Internal	External	Structural	Other				
PROB									
All of 247 - same as 250 - Separated to assist with environmental info. Main Chamber is 250. (North) fire pit (south) 249.									
			Provisional date;						
Special Finds (number and type) 32									
Environmental samples (number) 32		Finds Specify anything not below							
		None	Pot	Bone	Glass	Metal	Wood	Leather	Flint
		<input type="checkbox"/>	<input type="checkbox"/>	<input type="checkbox"/>	<input type="checkbox"/>	<input type="checkbox"/>	<input type="checkbox"/>	<input type="checkbox"/>	<input type="checkbox"/>

Sketch of Profile /Plan



LEVELS

OD top

OD bottom

OD others

Other Information

Site Book References

Photo (film and photo number)

See 251

Black and white:

Colour:

Provisional period

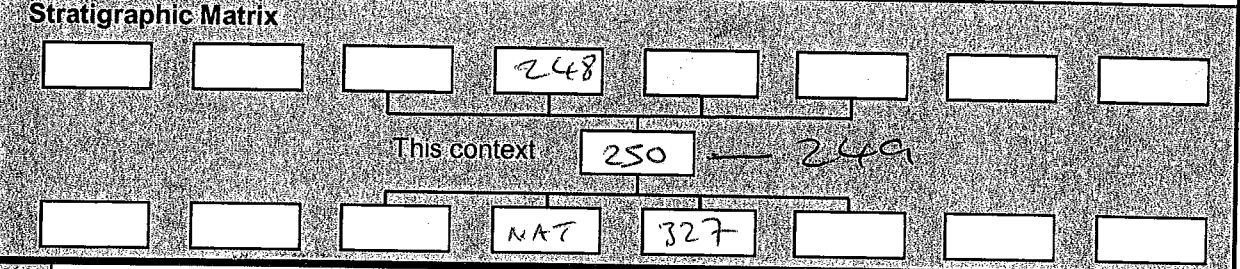
Group

Initials and date

CONTEXT RECORDING SHEET

SITE CODE: P6515	Location: 1	Grid Ref:	Type: FILL
			Context No. 250
DEPOSIT:	DIC GREY BROWN CLAYEY SAND		CUT:
1. Colour			1. Shape in plan
2. Composition/Particle size	COARSE WITH COMMON CHARCOAL.		2. Corners
3. Compaction			3. Sides
4. Inclusions			4. Base
5. Horizon clarity	(S) GOOD		5. Orientation
6. Contamination risk	(C) LOW		6. Other comments
7. Methods and conditions	(P) NATURAL		Draw profile overleaf
8. Other comments			

Plan No:	Section No: 104 105	Lgth: 1.70	Width: 1.10	Thickness/Depth: 15cm
----------	--------------------------------------	-------------------	--------------------	------------------------------



Earlier	Covered by: 248	Contemporary	Physical relationships	Later than	Covers: 327
	Filled by:		Feature Label:		Fill of: 247
	Cut by:		Includes:		Cuts:
	Butted by:		Same as: 249		Butts:

Interpretation and discussion:


	Internal	External	Structural	Other
--	----------	----------	------------	-------

SECONDARY FILL OF 247 IN NORTHERN HALF CONTEMPORANEOUS TO 249 IN SOUTH

- SEPARATE NO ISSUED TO ASSIST WITH ENVIRO DATA ETC -


249 IN STOKING PIE 250 WITHIN STONE STRUCTURE 251

Provisional date:	
Registered Artefacts:	Finds: <input type="checkbox"/> None <input type="checkbox"/> Pot <input type="checkbox"/> Bone <input type="checkbox"/> CBM <input type="checkbox"/> Flint <input type="checkbox"/> Metal <input type="checkbox"/> Glass <input type="checkbox"/> Wood
Environmental Samples: 31	Specify anything not below: <input type="text"/>
Completed by: [Signature]	Date: <input type="text"/>
Checked by: <input type="text"/>	Date: <input type="text"/>



Context No.

Sketch of Profile/Plan



Levels

OD Highest:

OD Lowest:

OD Others

Other Information

Site Book References

Photo (film and photo number)

Digital:

See 251

Black and White:

Colour:

Checked interpretation:

Basic Interpretation:

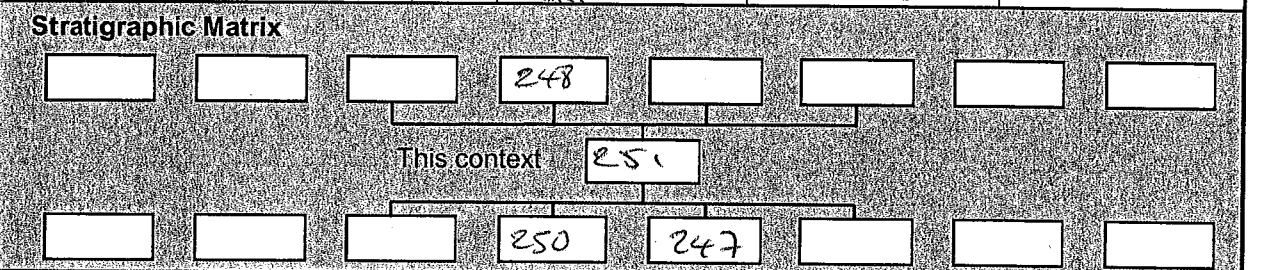
Basic Process:

CONTEXT RECORDING SHEET

SITE CODE: PBB15	Location:	Grid Ref:	Type: STRUCTURE	Context No. 251
----------------------------	-----------	-----------	---------------------------	---------------------------

DEPOSIT:		CUT:
1. Colour		1. Shape in plan
2. Composition/Particle size		2. Corners
3. Compaction		3. Sides
4. Inclusions		4. Base
5. Horizon/clarity		5. Orientation
6. Contamination risk		6. Other comments
7. Methods and conditions		Draw profile overleaf
8. Other comments	WALL OF CORN DRYING OVEN STRUCTURE	

Plan No: 382 106	Section No: 104	Lgth: 3.92	Width: MAX 0.40	Thickness/Depth: AV 0.40
----------------------------	---------------------------	----------------------	------------------------	---------------------------------



Earlier	Covered by: 248	Contemporary	Physical relationships	Later than	Covers:
	Filled by: 408		Feature Label:		Fill of: 247
	Cut by:		Includes:		Cuts:
	Butted by: 405		Same as:		Butts: 405

Interpretation and discussion:

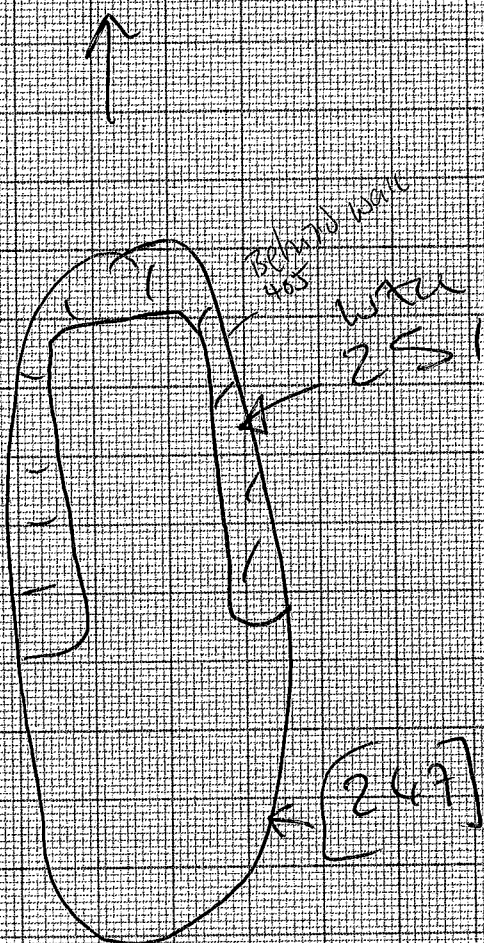
	Internal	External	Structural	Other
--	----------	----------	------------	-------

NO. GIVEN TO WALL AGAINST WEST + NORTH + EAST 1/2 OF STRUCTURE 247 COMPOSED OF REWORKED - REUSED VOLCANIC BLOCKS - WITH SANDSTONE BLOCKS + STONE ALL BURNT / SCORCHED AND VARIOUS FRACTURED AS RESULT OF EXTREME / CONTINUOUS HEAT

Provisional date:	
Registered Artefacts:	Finds: <input type="checkbox"/> None <input type="checkbox"/> Pot <input type="checkbox"/> Bone <input type="checkbox"/> CBM <input type="checkbox"/> Flint <input type="checkbox"/> Metal <input type="checkbox"/> Glass <input type="checkbox"/> Wood
Environmental Samples:	Specify anything not below
Completed by: <i>[Signature]</i>	Date:
Checked by:	Date:



Sketch of Profile/Plan



Levels

OD Highest:

OD Lowest:

OD Others

Other Information

Site Book References

Photo (film and photo number)

Digital:

Black and White:

Colour:

100. 7478 - 7485
 100. 7623 - 7633
 100. 7669 - 7691

Checked Interpretation:

Basic Interpretation:

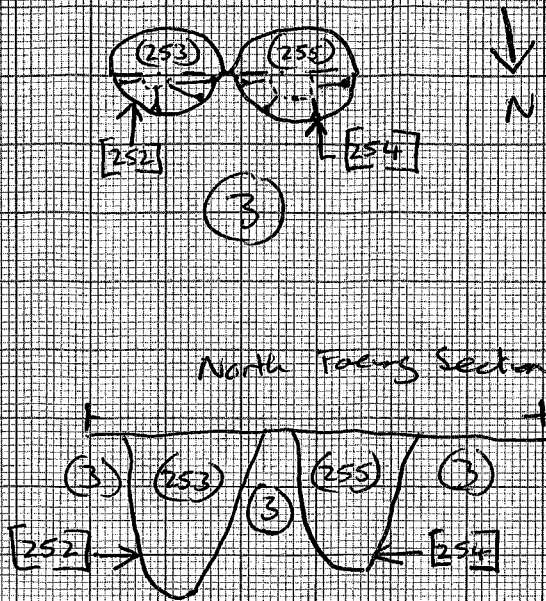
Basic Process:

CONTEXT RECORDING SHEET

SITE CODE: PBE 15	Location: Area B	Grid Ref:	Type: Cut	Context No. 252																
DEPOSIT:			CUT:																	
 1. Colour 2. Composition/Particle size 3. Compaction 4. Inclusions 5. Horizon clarity 6. Contamination risk 7. Methods and conditions 8. Other comments 			1. Shape in plan 2. Corners 3. Sides 4. Base 5. Orientation 6. Other comments Draw profile overleaf																	
1. Oual 2. — 3. Steep near Vertical E. Side steep 70° N + W Side 4. tapered to a shallow point 5. — 6. One of two postholes in close proximity.																				
Plan No: G.P.S	Section No: 8081	Lgth: 0.20m	Width: Slot 0.13m Total 0.20m	Thickness/ Depth: 0.22m																
Stratigraphic Matrix																				
<pre> graph TD A[] --- B[] B --- C((253)) C --- D[] D --- E[] E --- F[] F --- G[] G --- H[] H --- I[] I --- J[] J --- K((3)) C --- D2[] D2 --- E2[] E2 --- F2[] F2 --- G2[] G2 --- H2[] H2 --- I2[] I2 --- J2[] J2 --- K2((3)) C --- D3[] D3 --- E3[] E3 --- F3[] F3 --- G3[] G3 --- H3[] H3 --- I3[] I3 --- J3[] J3 --- K3((3)) D --- D2 --- D3 E --- E2 --- E3 F --- F2 --- F3 G --- G2 --- G3 H --- H2 --- H3 I --- I2 --- I3 J --- J2 --- J3 K --- K2 --- K3 </pre> <p style="text-align: center;">This context [252]</p>																				
Earlier	Covered by:	Contemporary	Physical relationships		Later than	Covers:														
	Filled by: (253)					Feature Label:	Fill of:													
	Cut by:					Includes:	Cuts: (3)													
	Butted by:					Same as:	Butts:													
Interpretation and discussion:																				
<table border="1" style="width: 100%; border-collapse: collapse;"> <tr> <td style="width: 50%;">Internal</td> <td style="width: 10%;">External</td> <td style="width: 10%;">Structural</td> <td style="width: 10%;">Other</td> </tr> </table>					Internal	External	Structural	Other												
Internal	External	Structural	Other																	
<p>Two postholes in close proximity together broadly in the centre of field 2. Further to the north is a concentration of postholes but those two [252] and [254] seem completely unrelated to those and are a considerable distance from them.</p> <p>There is a possibility they are modern but were only seen after subsoil removal. Both [252] + [254] are more consistent with a driven post as opposed to →</p>																				
Provisional date: Prehistoric? Unknown																				
Registered Artefacts:			Finds Specify anything not below																	
Environmental Samples:			<table border="1" style="width: 100%; border-collapse: collapse;"> <tr> <td>None</td> <td>Pot</td> <td>Bone</td> <td>CBM</td> <td>Flint</td> <td>Metal</td> <td>Glass</td> <td>Wood</td> </tr> <tr> <td><input type="checkbox"/></td> <td><input type="checkbox"/></td> <td><input type="checkbox"/></td> <td><input type="checkbox"/></td> <td><input type="checkbox"/></td> <td><input type="checkbox"/></td> <td><input type="checkbox"/></td> <td><input type="checkbox"/></td> </tr> </table>		None	Pot	Bone	CBM	Flint	Metal	Glass	Wood	<input type="checkbox"/>	<input type="checkbox"/>	<input type="checkbox"/>	<input type="checkbox"/>	<input type="checkbox"/>	<input type="checkbox"/>	<input type="checkbox"/>	<input type="checkbox"/>
None	Pot	Bone	CBM	Flint	Metal	Glass	Wood													
<input type="checkbox"/>	<input type="checkbox"/>	<input type="checkbox"/>	<input type="checkbox"/>	<input type="checkbox"/>	<input type="checkbox"/>	<input type="checkbox"/>	<input type="checkbox"/>													
Completed by: J.A	Date: 11/9/15	Checked by:	Date:																	



Sketch of Profile/Plan



Levels

OD Highest:

OD Lowest:

OD Others

Other Information at foothole. There is no packing and no post pipe present. In both cases the posts have been removed and have infilled with natural silt. The Sills are sturdie and very sandy. ~~at the~~ The Sides are firm and compact red sand.

Driven post - i.e. not a cut, large stake.

Site Book References

Photo (film and photo number)

Digital: 100-7472 → 7474

Black and White:

Colour: _____

Checked interpretation:

Basic Interpretation:

Basic Process:

CONTEXT RECORDING SHEET

SITE CODE: PBE15	Location: Area B	Grid Ref:	Type: FCU	Context No. 253																	
DEPOSIT:			CUT:																		
1. Colour	1. Light yellow brown		1. Shape in plan																		
2. Composition/Particle size	2. Silty Sand 60% silt																				
3. Compaction	3. Loose - Very, friable																				
4. Inclusions	4. Sterile																				
5. Horizon clarity	5. Good																				
6. Contamination risk	6. Low																				
7. Methods and conditions	7. Fanned, overcast																				
8. Other comments																					
<table border="1" style="width: 100%; border-collapse: collapse;"> <tr> <td style="width: 25%;">Plan No: G.P.S</td> <td style="width: 25%;">Section No: 8/1</td> <td style="width: 25%;">Lgth: 0.20m</td> <td style="width: 25%;">Width: Slot 0.13m Total 0.20m</td> <td style="width: 20%;">Thickness/ Depth: 0.22m</td> </tr> </table>					Plan No: G.P.S	Section No: 8/1	Lgth: 0.20m	Width: Slot 0.13m Total 0.20m	Thickness/ Depth: 0.22m												
Plan No: G.P.S	Section No: 8/1	Lgth: 0.20m	Width: Slot 0.13m Total 0.20m	Thickness/ Depth: 0.22m																	
Stratigraphic Matrix																					
Covered by: (2)		Physical relationships		Covers:																	
Earlier	Filled by:	Contemporary	Feature Label:	Fill of: [252]																	
	Cut by:		Includes:	Cuts:																	
	Butted by:		Same as:	Butts:																	
	<table border="1" style="width: 100%; border-collapse: collapse;"> <tr> <td style="width: 50%;">Interpretation and discussion:</td> <td style="width: 12.5%;">Internal</td> <td style="width: 12.5%;">External</td> <td style="width: 12.5%;">Structural</td> <td style="width: 12.5%;">Other</td> </tr> <tr> <td colspan="5" style="text-align: center;">Single fill, No finds</td> </tr> <tr> <td colspan="5" style="text-align: center;">The fill is very silty and sandy. The fill is consistent with being a natural silting after the post has been removed as opposed to a backfill.</td> </tr> <tr> <td colspan="5" style="text-align: center;">Provisional date: Prehistoric? Unknown</td> </tr> </table>		Interpretation and discussion:	Internal	External	Structural	Other	Single fill, No finds					The fill is very silty and sandy. The fill is consistent with being a natural silting after the post has been removed as opposed to a backfill.					Provisional date: Prehistoric? Unknown			
Interpretation and discussion:	Internal	External	Structural	Other																	
Single fill, No finds																					
The fill is very silty and sandy. The fill is consistent with being a natural silting after the post has been removed as opposed to a backfill.																					
Provisional date: Prehistoric? Unknown																					
Registered Artefacts: X		Finds																			
Environmental Samples: X		Specify anything not below																			
		None <input checked="" type="checkbox"/>	Pot <input type="checkbox"/>	Bone <input type="checkbox"/>	CBM <input type="checkbox"/>	Flint <input type="checkbox"/>	Metal <input type="checkbox"/>	Glass <input type="checkbox"/>	Wood <input type="checkbox"/>												
Completed by: J.A		Date: 11/9/15		Checked by:	Date:																



Sketch of Profile/Plan

See 252

Levels

OD Highest:

OD Lowest:

OD Others

Other Information

Site Book References

Photo (film and photo number)

Digital: 100 - 7472 → 7474

~~Black and White:~~

~~Colour:~~

Checked interpretation:

Basic Interpretation:

Basic Process:

CONTEXT RECORDING SHEET

SITE CODE: PBE15	Location: Area 3	Grid Ref:	Type: cut	Context No. 254						
DEPOSIT:			CUT:							
 1. Colour 2. Composition/Particle size 3. Compaction 4. Inclusions 5. Horizon clarity 6. Contamination risk 7. Methods and conditions 8. Other comments 			1. Shape in plan 2. Corners 3. Sides 4. Base 5. Orientation 6. Other comments Draw profile overleaf							
1. <u>Oval</u> 2. <u> </u> 3. <u>Step + Straight 85° East side, 75° west side</u> 4. <u>Concrete</u> 5. <u> </u> 6. <u> </u>										
Plan No: G.P.S	Section No: 8081	Lgth: 0.21m	Width: slot 0.13m Total 0.21m	Thickness/Depth: 0.20m						
Stratigraphic Matrix										
<pre> graph TD A[] --- B[] B --- C((255)) C --- D[] D --- E[] D --- F[] D --- G[] D --- H[] D --- I[] D --- J[] D --- K[] D --- L[] D --- M[] D --- N[] D --- O[] D --- P[] D --- Q[] D --- R[] D --- S[] D --- T[] D --- U[] D --- V[] D --- W[] D --- X[] D --- Y[] D --- Z[] D --- AA[] D --- AB[] D --- AC[] D --- AD[] D --- AE[] D --- AF[] D --- AG[] D --- AH[] D --- AI[] D --- AJ[] D --- AK[] D --- AL[] D --- AM[] D --- AN[] D --- AO[] D --- AP[] D --- AQ[] D --- AR[] D --- AS[] D --- AT[] D --- AU[] D --- AV[] D --- AW[] D --- AX[] D --- AY[] D --- AZ[] D --- BA[] D --- BB[] D --- BC[] D --- BD[] D --- BE[] D --- BF[] D --- BG[] D --- BH[] D --- BI[] D --- BJ[] D --- BK[] D --- BL[] D --- BM[] D --- BN[] D --- BO[] D --- BP[] D --- BQ[] D --- BR[] D --- BS[] D --- BT[] D --- BU[] D --- BV[] D --- BW[] D --- BX[] D --- BY[] D --- BZ[] D --- CA[] D --- CB[] D --- CC[] D --- CD[] D --- CE[] D --- CF[] D --- CG[] D --- CH[] D --- CI[] D --- CJ[] D --- CK[] D --- CL[] D --- CM[] D --- CN[] D --- CO[] D --- CP[] D --- CQ[] D --- CR[] D --- CS[] D --- CT[] D --- CU[] D --- CV[] D --- CW[] D --- CX[] D --- CY[] D --- CZ[] D --- DA[] D --- DB[] D --- DC[] D --- DD[] D --- DE[] D --- DF[] D --- DG[] D --- DH[] D --- DI[] D --- DJ[] D --- DK[] D --- DL[] D --- DM[] D --- DN[] D --- DO[] D --- DP[] D --- DQ[] D --- DR[] D --- DS[] D --- DT[] D --- DU[] D --- DV[] D --- DW[] D --- DX[] D --- DY[] D --- DZ[] D --- EA[] D --- EB[] D --- EC[] D --- ED[] D --- EE[] D --- EF[] D --- EG[] D --- EH[] D --- EI[] D --- EJ[] D --- EK[] D --- EL[] D --- EM[] D --- EN[] D --- EO[] D --- EP[] D --- EQ[] D --- ER[] D --- ES[] D --- ET[] D --- EU[] D --- EV[] D --- EW[] D --- EX[] D --- EY[] D --- EZ[] D --- FA[] D --- FB[] D --- FC[] D --- FD[] D --- FE[] D --- FF[] D --- FG[] D --- FH[] D --- FI[] D --- FJ[] D --- FK[] D --- FL[] D --- FM[] D --- FN[] D --- FO[] D --- FP[] D --- FQ[] D --- FR[] D --- FS[] D --- FT[] D --- FU[] D --- FV[] D --- FW[] D --- FX[] D --- FY[] D --- FZ[] D --- GA[] D --- GB[] D --- GC[] D --- GD[] D --- GE[] D --- GF[] D --- GG[] D --- GH[] D --- GI[] D --- GJ[] D --- GK[] D --- GL[] D --- GM[] D --- GN[] D --- GO[] D --- GP[] D --- GQ[] D --- GR[] D --- GS[] D --- GT[] D --- GU[] D --- GV[] D --- GW[] D --- GX[] D --- GY[] D --- GZ[] D --- HA[] D --- HB[] D --- HC[] D --- HD[] D --- HE[] D --- HF[] D --- HG[] D --- HH[] D --- HI[] D --- HJ[] D --- HK[] D --- HL[] D --- HM[] D --- HN[] D --- HO[] D --- HP[] D --- HQ[] D --- HR[] D --- HS[] D --- HT[] D --- HU[] D --- HV[] D --- HW[] D --- HX[] D --- HY[] D --- HZ[] D --- IA[] D --- IB[] D --- IC[] D --- ID[] D --- IE[] D --- IF[] D --- IG[] D --- IH[] D --- II[] D --- IJ[] D --- IK[] D --- IL[] D --- IM[] D --- IN[] D --- IO[] D --- IP[] D --- IQ[] D --- IR[] D --- IS[] D --- IT[] D --- IU[] D --- IV[] D --- IW[] D --- IX[] D --- IY[] D --- IZ[] D --- JA[] D --- JB[] D --- JC[] D --- JD[] D --- JE[] D --- JF[] D --- JG[] D --- JH[] D --- JI[] D --- JJ[] D --- JK[] D --- JL[] D --- JM[] D --- JN[] D --- JO[] D --- JP[] D --- JQ[] D --- JR[] D --- JS[] D --- JT[] D --- JU[] D --- JV[] D --- JW[] D --- JX[] D --- JY[] D --- JZ[] D --- KA[] D --- KB[] D --- KC[] D --- KD[] D --- KE[] D --- KF[] D --- KG[] D --- KH[] D --- KI[] D --- KJ[] D --- KK[] D --- KL[] D --- KM[] D --- KN[] D --- KO[] D --- KP[] D --- KQ[] D --- KR[] D --- KS[] D --- KT[] D --- KU[] D --- KV[] D --- KW[] D --- KX[] D --- KY[] D --- KZ[] D --- LA[] D --- LB[] D --- LC[] D --- LD[] D --- LE[] D --- LF[] D --- LG[] D --- LH[] D --- LI[] D --- LJ[] D --- LK[] D --- LL[] D --- LM[] D --- LN[] D --- LO[] D --- LP[] D --- LQ[] D --- LR[] D --- LS[] D --- LT[] D --- LU[] D --- LV[] D --- LW[] D --- LX[] D --- LY[] D --- LZ[] D --- MA[] D --- MB[] D --- MC[] D --- MD[] D --- ME[] D --- MF[] D --- MG[] D --- MH[] D --- MI[] D --- MJ[] D --- MK[] D --- ML[] D --- MM[] D --- MN[] D --- MO[] D --- MP[] D --- MQ[] D --- MR[] D --- MS[] D --- MT[] D --- MU[] D --- MV[] D --- MW[] D --- MX[] D --- MY[] D --- MZ[] D --- NA[] D --- NB[] D --- NC[] D --- ND[] D --- NE[] D --- NF[] D --- NG[] D --- NH[] D --- NI[] D --- NJ[] D --- NK[] D --- NL[] D --- NM[] D --- NN[] D --- NO[] D --- NP[] D --- NQ[] D --- NR[] D --- NS[] D --- NT[] D --- NU[] D --- NV[] D --- NW[] D --- NX[] D --- NY[] D --- NZ[] D --- OA[] D --- OB[] D --- OC[] D --- OD[] D --- OE[] D --- OF[] D --- OG[] D --- OH[] D --- OI[] D --- OJ[] D --- OK[] D --- OL[] D --- OM[] D --- ON[] D --- OO[] D --- OP[] D --- OQ[] D --- OR[] D --- OS[] D --- OT[] D --- OU[] D --- OV[] D --- OW[] D --- OX[] D --- OY[] D --- OZ[] D --- PA[] D --- PB[] D --- PC[] D --- PD[] D --- PE[] D --- PF[] D --- PG[] D --- PH[] D --- PI[] D --- PJ[] D --- PK[] D --- PL[] D --- PM[] D --- PN[] D --- PO[] D --- PP[] D --- PQ[] D --- PR[] D --- PS[] D --- PT[] D --- PU[] D --- PV[] D --- PW[] D --- PX[] D --- PY[] D --- PZ[] D --- QA[] D --- QB[] D --- QC[] D --- QD[] D --- QE[] D --- QF[] D --- QG[] D --- QH[] D --- QI[] D --- QJ[] D --- QK[] D --- QL[] D --- QM[] D --- QN[] D --- QO[] D --- QP[] D --- QQ[] D --- QR[] D --- QS[] D --- QT[] D --- QU[] D --- QV[] D --- QW[] D --- QX[] D --- QY[] D --- QZ[] D --- RA[] D --- RB[] D --- RC[] D --- RD[] D --- RE[] D --- RF[] D --- RG[] D --- RH[] D --- RI[] D --- RJ[] D --- RK[] D --- RL[] D --- RM[] D --- RN[] D --- RO[] D --- RP[] D --- RQ[] D --- RR[] D --- RS[] D --- RT[] D --- RU[] D --- RV[] D --- RW[] D --- RX[] D --- RY[] D --- RZ[] D --- SA[] D --- SB[] D --- SC[] D --- SD[] D --- SE[] D --- SF[] D --- SG[] D --- SH[] D --- SI[] D --- SJ[] D --- SK[] D --- SL[] D --- SM[] D --- SN[] D --- SO[] D --- SP[] D --- SQ[] D --- SR[] D --- SS[] D --- ST[] D --- SU[] D --- SV[] D --- SW[] D --- SX[] D --- SY[] D --- SZ[] D --- TA[] D --- TB[] D --- TC[] D --- TD[] D --- TE[] D --- TF[] D --- TG[] D --- TH[] D --- TI[] D --- TJ[] D --- TK[] D --- TL[] D --- TM[] D --- TN[] D --- TO[] D --- TP[] D --- TQ[] D --- TR[] D --- TS[] D --- TT[] D --- TU[] D --- TV[] D --- TW[] D --- TX[] D --- TY[] D --- TZ[] D --- UA[] D --- UB[] D --- UC[] D --- UD[] D --- UE[] D --- UF[] D --- UG[] D --- UH[] D --- UI[] D --- UJ[] D --- UK[] D --- UL[] D --- UM[] D --- UN[] D --- UO[] D --- UP[] D --- UQ[] D --- UR[] D --- US[] D --- UT[] D --- UY[] D --- UZ[] D --- VA[] D --- VB[] D --- VC[] D --- VD[] D --- VE[] D --- VF[] D --- VG[] D --- VH[] D --- VI[] D --- VJ[] D --- VK[] D --- VL[] D --- VM[] D --- VN[] D --- VO[] D --- VP[] D --- VQ[] D --- VR[] D --- VS[] D --- VT[] D --- VU[] D --- VV[] D --- VW[] D --- VX[] D --- VY[] D --- VZ[] D --- WA[] D --- WB[] D --- WC[] D --- WD[] D --- WE[] D --- WF[] D --- WG[] D --- WH[] D --- WI[] D --- WJ[] D --- WK[] D --- WL[] D --- WM[] D --- WN[] D --- WO[] D --- WP[] D --- WQ[] D --- WR[] D --- WS[] D --- WT[] D --- WU[] D --- WV[] D --- WW[] D --- WX[] D --- WY[] D --- WZ[] D --- XA[] D --- XB[] D --- XC[] D --- XD[] D --- XE[] D --- XF[] D --- XG[] D --- XH[] D --- XI[] D --- XJ[] D --- XK[] D --- XL[] D --- XM[] D --- XN[] D --- XO[] D --- XP[] D --- XQ[] D --- XR[] D --- XS[] D --- XT[] D --- XU[] D --- XV[] D --- XW[] D --- XX[] D --- XY[] D --- XZ[] D --- YA[] D --- YB[] D --- YC[] D --- YD[] D --- YE[] D --- YF[] D --- YG[] D --- YH[] D --- YI[] D --- YJ[] D --- YK[] D --- YL[] D --- YM[] D --- YN[] D --- YO[] D --- YP[] D --- YQ[] D --- YR[] D --- YS[] D --- YT[] D --- YU[] D --- YV[] D --- YW[] D --- YX[] D --- YY[] D --- YZ[] D --- ZA[] D --- ZB[] D --- ZC[] D --- ZD[] D --- ZE[] D --- ZF[] D --- ZG[] D --- ZH[] D --- ZI[] D --- ZJ[] D --- ZK[] D --- ZL[] D --- ZM[] D --- ZN[] D --- ZO[] D --- ZP[] D --- ZQ[] D --- ZR[] D --- ZS[] D --- ZT[] D --- ZU[] D --- ZV[] D --- ZW[] D --- ZX[] D --- ZY[] D --- ZZ[] </pre>										
Covered by:	Physical relationships	Covers:								
Filled by: (255)	Feature Label:	Fill of:								
Cut by:	Includes:	Cuts: (3)								
Butted by:	Same as:	Butts:								
Interpretation and discussion:		Internal	External	Structural	Other					
See in conjunction with [252] for fuller interpretation.										
<p> Part One of 2 postholes with [252] 3cm to the east It seems probable that one of these two postholes is a repair (later) for the other. As there is no physical relationship between the two it is impossible to determine which is the later. As stated in [252] the post is a driven stake as opposed to a cut with a post positioned in the cut → </p>										
Provisional date: Prehistoric? unknown										
Registered Artefacts:			Finds							
			Specify anything not below							
Environmental Samples:			None	Pot	Bone	CBM	Flint	Metal	Glass	Wood
			<input type="checkbox"/>	<input type="checkbox"/>	<input type="checkbox"/>	<input type="checkbox"/>	<input type="checkbox"/>	<input type="checkbox"/>	<input type="checkbox"/>	<input type="checkbox"/>
Completed by: J.A		Date: 14/11/15		Checked by:		Date:				



Sketch of Profile/Plan

See [252]

Levels

OD Highest:

OD Lowest:

OD Others

Other Information This is clear from the form and shape of the posthole. The post has been removed and has filled in naturally via silting. No post packing or post-rip.

Driver post - large stake.

Site Book References

Photo (film and photo number)

Digital: 100 - 7472 → 7474

~~Black and White:~~

Colour: _____

Checked interpretation:

Basic Interpretation:

Basic Process:

CONTEXT RECORDING SHEET

SITE CODE: RBE 15	Location: Area B	Grid Ref:	Type: Fill	Context No. 255					
DEPOSIT:			CUT:						
1. Colour	1. light yellow brown		1. Shape in plan	Draw profile overleaf					
2. Composition/Particle size	2. Silty Sand 60% silt		2. Corners						
3. Compaction	3. loose - very friable		3. Sides						
4. Inclusions	4. Sterile		4. Base						
5. Horizon clarity	5. Good		5. Orientation						
6. Contamination risk	6. low		6. Other comments						
7. Methods and conditions	7. hand, overcast								
8. Other comments									
Plan No: G.P.S	Section No: 8081	Lgth: 0.20m	Width: Sub: 0.3m Total 0.21m	Thickness/ Depth: 0.20m					
Stratigraphic Matrix									
[]	[]	(2)	[]	[]					
This context (255)									
[]	[]	[254]	[]	[]					
Earlier	Covered by: (2)	Contemporary	Physical relationships		Later than				
	Filled by:		Feature Label:	Covers:					
	Cut by:		Includes:	Fill of: [254]					
	Butted by:		Same as:	Cuts:					
			Butts:						
Interpretation and discussion:									
		Internal	External	Structural	Other				
<p>Single fill, No signs. The fill is very similar to (253) of posthole [252].</p> <p>The fill is very sterile and is consistent with natural silting in fill after the post has been removed.</p>									
Provisional date: Prehistoric? unknown possibly median.									
Registered Artefacts: <input checked="" type="checkbox"/>		Finds							
Environmental Samples: <input checked="" type="checkbox"/>		Specify anything not below							
		None <input checked="" type="checkbox"/>	Pot <input type="checkbox"/>	Bone <input type="checkbox"/>	CBM <input type="checkbox"/>	Flint <input type="checkbox"/>	Metal <input type="checkbox"/>	Glass <input type="checkbox"/>	Wood <input type="checkbox"/>
Completed by: J.A	Date: 14/9/15	Checked by:		Date:					



Sketch of Profile/Plan.

See [252]

Levels

OD Highest:	OD Lowest:	OD Others
-------------	------------	-----------

Other Information

Site Book References	Photo (film and photo number) Digital: 100 - 7472 ⇒ 7474 Black and White: Colour:
----------------------	--

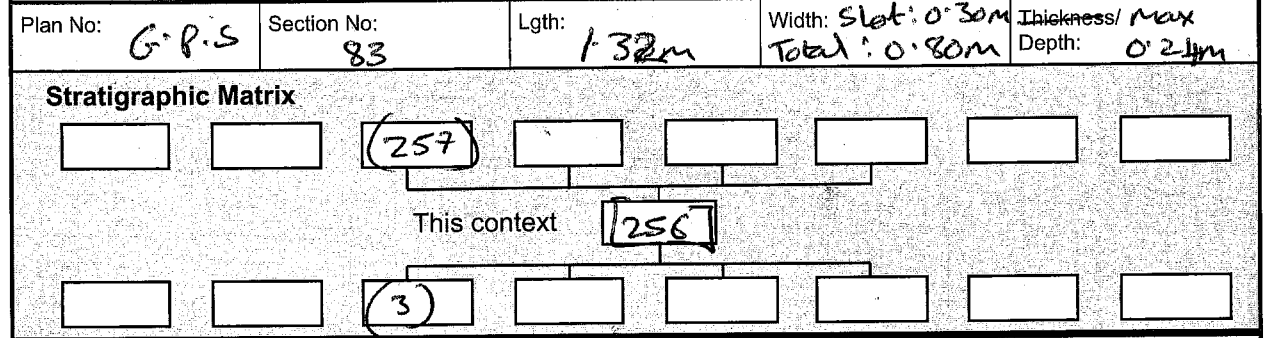
Checked interpretation:	Basic Interpretation:	Basic Process:
-------------------------	-----------------------	----------------

CONTEXT RECORDING SHEET

SITE CODE: PBE15	Location:	Grid Ref:	Type: Cut	Context No. 256
----------------------------	-----------	-----------	---------------------	---------------------------

DEPOSIT: 1. Colour 2. Composition/Particle size 3. Compaction 4. Inclusions 5. Horizon clarity 6. Contamination risk 7. Methods and conditions 8. Other comments	1. irregular 2. _____ 3. irregular, Moderate 45°-55° 4. irregular, uneven - root channels 5. SW 6. Tree Root Hole	CUT: 1. Shape in plan 2. Corners 3. Sides 4. Base 5. Orientation 6. Other comments Draw profile overleaf
---	---	--

Plan No: G.P.S	Section No: 83	Lgth: 1.32m	Width: Slot: 0.30m Total: 0.80m	Thickness/ Max Depth: 0.24m
-----------------------	-----------------------	--------------------	--	------------------------------------



Earlier	Covered by:	Contemporary	Physical relationships	Later than	Covers:
	Filled by: (257) (258)		Feature Label:		Fill of:
	Cut by:		Includes:		Cuts: (3)
	Butted by:		Same as:		Butts:

Interpretation and discussion:	Internal	External	Structural	Other
--------------------------------	----------	----------	------------	-------

The irregular shape, sides + base are all consistent with this being a tree root hole. Only recorded as flint (worked) was found within the upper fill (258). The abraded nature of the flint suggests it is residual. The feature is located approx 3m to the north from the large probably prehistoric enclosure ditch. Possible the tree root hole relative to this feature.

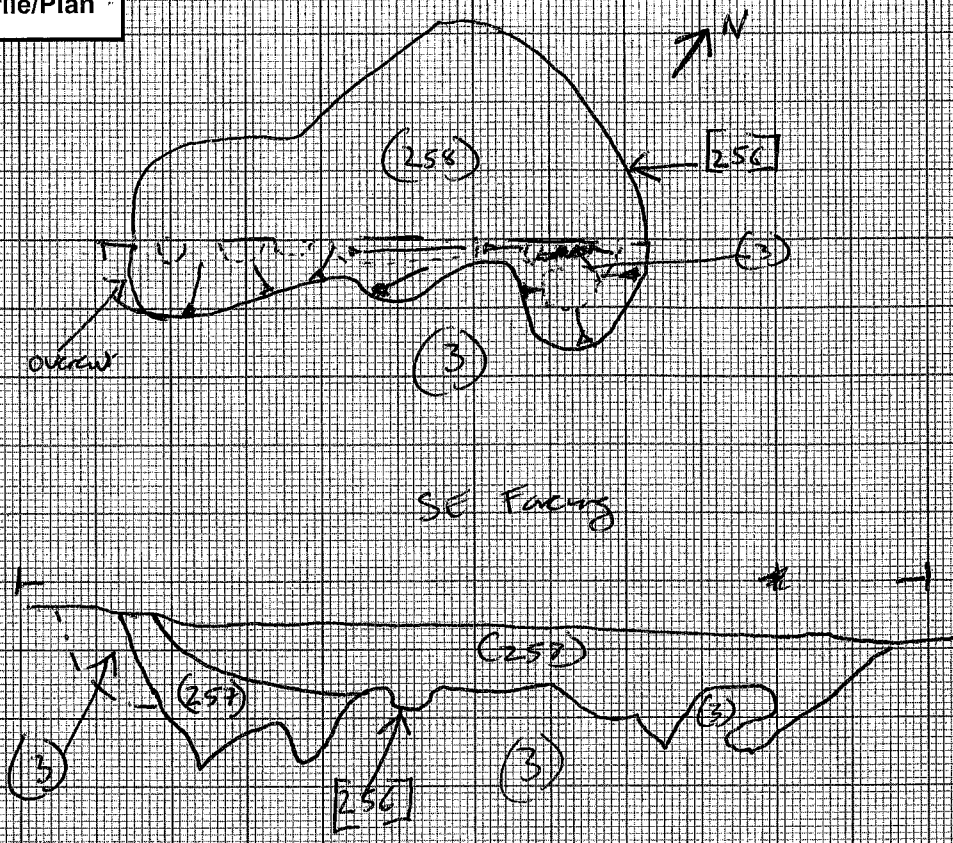
Provisional date: **Unknown, Prehistoric?**

Registered Artefacts:	Finds Specify anything not below
Environmental Samples:	None <input type="checkbox"/> Pot <input type="checkbox"/> Bone <input type="checkbox"/> CBM <input type="checkbox"/> Flint <input type="checkbox"/> Metal <input type="checkbox"/> Glass <input type="checkbox"/> Wood <input type="checkbox"/>

Completed by: **J.A** Date: **14/9/15** Checked by: _____ Date: _____



Sketch of Profile/Plan



Levels

OD Highest:

OD Lowest:

OD Others

Other Information

Site Book References

Photo (film and photo number)

Digital: 100-7475 → 7477

~~Black and White:~~

~~Colour:~~

Checked interpretation:

Basic Interpretation:

Basic Process:

CONTEXT RECORDING SHEET

SITE CODE: PBE 15	Location: Area B	Grid Ref:	Type: FU	Context No. 257		
DEPOSIT:			CUT:			
1. Colour	1. light grey brown		1. Shape in plan			
2. Composition/Particle size	2. Silty Sandy clay 60% sand		2. Corners			
3. Compaction	3. loose		3. Sides			
4. Inclusions	4. Stonks		4. Base			
5. Horizon clarity	5. Good		5. Orientation			
6. Contamination risk	6. low		6. Other comments			
7. Methods and conditions	7. Mattcock + trowel, raining		Draw profile overleaf			
8. Other comments						
Plan No: G.P.5	Section No: 83	Lgth: 0.30m	Width: Sub 0.15m Total 0.40m	Thickness/ Depth: 0.24m		
Stratigraphic Matrix						
[]	[]	(258)	[]	[]		
		This context	(257)			
[]	[]	256	[]	[]		
Earlier	Covered by: (258)	Contemporary	Physical relationships		Later than	
	Filled by:		Feature Label:			Covers:
	Cut by:		Includes:			Fill of: [256]
	Butted by:		Same as:			Cuts:
Butts:						
Interpretation and discussion:						
		Internal	External	Structural	Other	
lower fill of top in tree root hole [256]. No finds.						
The fill is clearly the product of root action drawing moisture around it.						
Provisional date: Prehistoric? Unknown?						
Registered Artefacts: <input checked="" type="checkbox"/>			Finds			
Environmental Samples: <input checked="" type="checkbox"/>			Specify anything not below			
			None <input checked="" type="checkbox"/>	Pot <input type="checkbox"/>		
			Bone <input type="checkbox"/>	CBM <input type="checkbox"/>		
			Flint <input type="checkbox"/>	Metal <input type="checkbox"/>		
			Glass <input type="checkbox"/>	Wood <input type="checkbox"/>		
Completed by: S.A	Date: 14/9/15	Checked by:	Date:			



Sketch of Profile/Plan

See [256]

Levels

OD Highest:

OD Lowest:

OD Others

Other Information

Site Book References

Photo (film and photo number)

Digital: 100-7475 → 7477

~~Black and White:~~

Colour: _____

Checked interpretation:

Basic Interpretation:

Basic Process:

CONTEXT RECORDING SHEET

SITE CODE: PBE 15	Location: Area B	Grid Ref:	Type: FILL	Context No. 258	
DEPOSIT:			CUT:		
1. Colour	1. Mid greyish brown			1. Shape in plan	
2. Composition/Particle size	2. Silty clay 60% clay			2. Corners	
3. Compaction	3. Loose			3. Sides	
4. Inclusions	4. rare flint (worked) rare			4. Base	
5. Horizon clarity	Subangular sandstone ranging from			5. Orientation	
6. Contamination risk	20mm x 10mm → grit			6. Other comments	
7. Methods and conditions	5. Good			Draw profile overleaf	
8. Other comments	6. low				
	7. Mattock and shovel pining				
Plan No: G-P-S	Section No: 83	Lgth: 1.28m	Width: Sub: 0.30m Total 0.80m	Thickness/ Max Depth: 0.20m	
Stratigraphic Matrix					
[]	(4)	[]	(2)	[]	
This context (258)					
[]	[]	(257)	[]	[]	
Earlier	Covered by:	Contemporary	Physical relationships		Later than
	Filled by:		Feature Label:	Covers:	
	Cut by:		Includes:	Fill of:	
	Butted by:		Same as:	Cuts:	
Interpretation and discussion:					
	Internal	External	Structural	Other	
<p>Fill of hear root hole [256] upper fill. Fill contains 3 pcs of flint - 2 pcs flint flake (possible thumbnail scraper) 1 retouched blade.</p> <p>The fill is quite soft, it seems unlikely that the flint has been deliberately deposited into the fill as it seems abraded. Finds will vary. Therefore not a tree-root-hole being used as a convenient rubbish pit. Seems →</p>					
Provisional date: Prehistoric? unknown					
Registered Artefacts:			Finds		
Environmental Samples:			Specify anything not below		
			<input type="checkbox"/> None <input type="checkbox"/> Pot <input type="checkbox"/> Bone <input type="checkbox"/> CBM <input checked="" type="checkbox"/> Flint <input type="checkbox"/> Metal <input type="checkbox"/> Glass <input type="checkbox"/> Wood		
Completed by:	Date:	Checked by:	Date:		



Sketch of Profile/Plan

See 256

Levels

OD Highest:

OD Lowest:

OD Others:

Other Information more likely the flint has percolated in as the tree has rotted away. The fill is consistent with a naturally formed fill.

Site Book References

Photo (film and photo number)

Digital: 100-7475 ⇒ 7477

Black and White:

Colour:

Checked interpretation:

Basic Interpretation:

Basic Process:

CONTEXT RECORDING SHEET

SITE CODE: PBE 15	Location: AREA 2	Grid Ref:	Type: FILL	Context No. (259)								
DEPOSIT:		1. REDISH GREY 2. COMPACT SILTY GRAVEL 3. COMPACT 4. STONES > 8cm SIZE 5. GOOD 6. LOW 7. SHOVEL AND TROWEL 8.		CUT: 1. Shape in plan 2. Corners 3. Sides 4. Base 5. Orientation 6. Other comments Draw profile overleaf								
1. Colour												
2. Composition/Particle size												
3. Compaction												
4. Inclusions												
5. Horizon clarity												
6. Contamination risk												
7. Methods and conditions												
8. Other comments												
Plan No:	Section No: 87, 89	Lgth: 5m +	Width: 1.07	Thickness/Depth: SSca.								
Stratigraphic Matrix												
[]	[]	[]	(233)	[]	[]	[]	[]					
			This context	(259)								
[]	[]	[]	[]	[171]	[]	[]	[]					
Earlier	Covered by: (233)	Contemporary	Physical relationships		Later than	Covers:						
	Filled by: -		Feature Label:			Fill of: [171]						
	Cut by: -		Includes:			Cuts:						
	Butted by:		Same as: [35]			Butts:						
Interpretation and discussion:					Internal	External	Structural	Other				
FILL OF DITCH [171] WAS CREATED US RESULT OF DILUVIAL PROCES. DEPOSIT OF THIS FILL CONTAINED WELL SORTED GRAVEL AND QUARTZ PEBBLES. LOW NUMBER OF SILT WAS RESULT OF WATER ACTIVITY ON THE BOTTOM OF THE DITCH												
Provisional date: NEOLITHIC - EARLY BRONZE AGE												
Registered Artefacts: 30, 33					Finds							
Environmental Samples: 38, 39					Specify anything not below							
					None	Pot	Bone	CBM	Flint	Metal	Glass	Wood
					<input type="checkbox"/>	<input type="checkbox"/>	<input type="checkbox"/>	<input type="checkbox"/>	<input checked="" type="checkbox"/>	<input type="checkbox"/>	<input type="checkbox"/>	<input type="checkbox"/>
Completed by: SP			Date: 16/08/15		Checked by:			Date:				



Sketch of Profile/Plan

SEE CONTEXT SHEET
[171]

Levels

OD Highest:	OD Lowest:	OD Others
-------------	------------	-----------

Other Information

Site Book References	Photo (film and photo number) Digital: 100-7496 → 7518 100-7540 → 7542 100-7519 → 7539 100-7543 → 7545 Black and White: 100-7546 → 7550 Colour:
----------------------	--

Checked interpretation:	Basic Interpretation:	Basic Process:
-------------------------	-----------------------	----------------

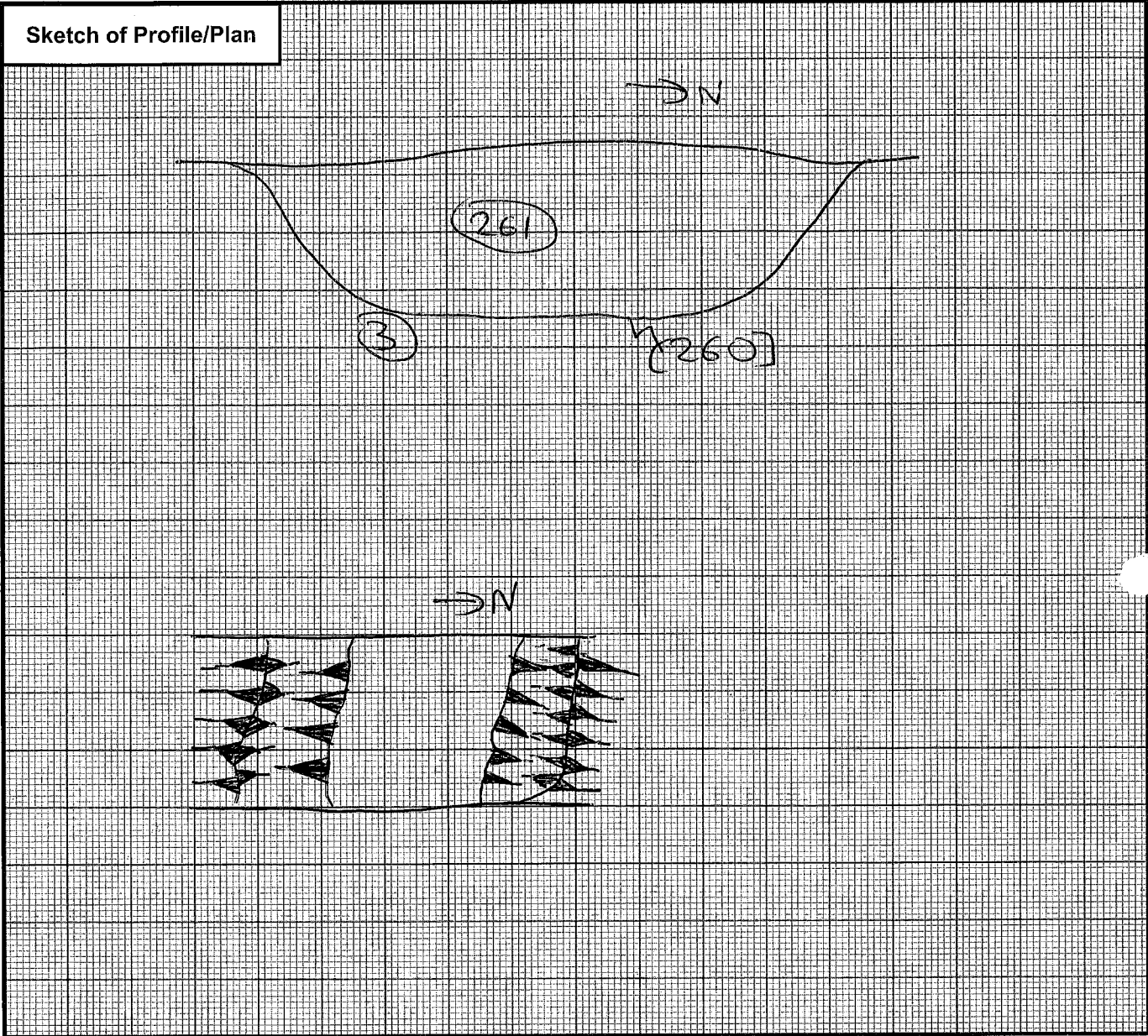
CONTEXT RECORDING SHEET

SITE CODE: PBE15	Location: AREA 1	Grid Ref:	Type: CUT	Context No. 260						
DEPOSIT: 1. Colour 2. Composition/Particle size 3. Compaction 4. Inclusions 5. Horizon clarity 6. Contamination risk 7. Methods and conditions 8. Other comments		CUT: 1. Shape in plan 2. Corners 3. Sides 4. Base 5. Orientation 6. Other comments Draw profile overleaf								
1. linear, straight 2. sub-rounded 3. rounded, irregular, moderate 4. rounded, uneven 5. Excavated N-S section, ditch is orientated E-W. 6. Natural was soft and mottled/raining in colour much made true cut difficult to identify.										
Plan No: GPS	Section No: 84	Lgth: Excavated 2.24m	Width: 1m	Thickness/Depth: 0.44m						
Stratigraphic Matrix <div style="display: flex; justify-content: space-around; align-items: center;"> <div style="border: 1px solid black; width: 40px; height: 20px; margin: 5px;"></div> <div style="border: 1px solid black; width: 40px; height: 20px; margin: 5px;"></div> <div style="border: 1px solid black; width: 40px; height: 20px; margin: 5px;"></div> <div style="border: 1px solid black; width: 40px; height: 20px; margin: 5px;"></div> <div style="border: 1px solid black; width: 40px; height: 20px; margin: 5px; text-align: center;">261</div> <div style="border: 1px solid black; width: 40px; height: 20px; margin: 5px;"></div> <div style="border: 1px solid black; width: 40px; height: 20px; margin: 5px;"></div> </div> <p style="text-align: center;">This context 260</p> <div style="display: flex; justify-content: space-around; align-items: center;"> <div style="border: 1px solid black; width: 40px; height: 20px; margin: 5px;"></div> <div style="border: 1px solid black; width: 40px; height: 20px; margin: 5px;"></div> <div style="border: 1px solid black; width: 40px; height: 20px; margin: 5px;"></div> <div style="border: 1px solid black; width: 40px; height: 20px; margin: 5px;"></div> <div style="border: 1px solid black; width: 40px; height: 20px; margin: 5px; text-align: center;">3</div> <div style="border: 1px solid black; width: 40px; height: 20px; margin: 5px;"></div> <div style="border: 1px solid black; width: 40px; height: 20px; margin: 5px;"></div> </div>										
Earlier	Covered by:	Contemporary	Physical relationships		Later than					
	Filled by: (261)		Feature Label:			Covers:				
	Cut by:		Includes:			Fill of:				
	Butted by:		Same as:			Cuts: 3				
Interpretation and discussion:			Internal	External	Structural	Other				
Ditch with parallel/straight edges running roughly E-W curving slightly.										
Provisional date:										
Registered Artefacts:			Finds Specify anything not below							
Environmental Samples:			None	Pot	Bone	CBM	Flint	Metal	Glass	Wood
			<input checked="" type="checkbox"/>	<input type="checkbox"/>	<input type="checkbox"/>	<input type="checkbox"/>	<input type="checkbox"/>	<input type="checkbox"/>	<input type="checkbox"/>	<input type="checkbox"/>
Completed by: A-S	Date: 14/9/15	Checked by:	Date:							

Goswold Archaeology

Context No.

Sketch of Profile/Plan



Levels

OD Highest:	OD Lowest:	OD Others:
-------------	------------	------------

Other Information

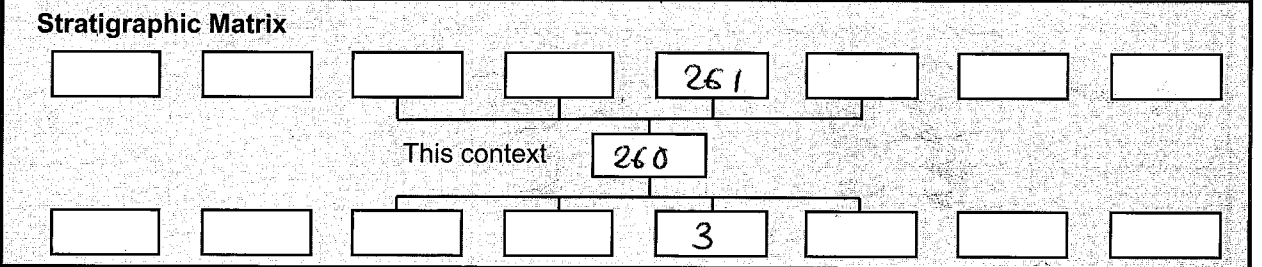
Site Book References:	Photo (film and photo number) Digital: 100-7486 Black and White: Colour:
-----------------------	---

Checked interpretation:	Basic Interpretation:	Basic Process:
-------------------------	-----------------------	----------------

CONTEXT RECORDING SHEET

SITE CODE: PBE15	Location: AREA 1	Grid Ref:	Type: CUT	Context No. 260
DEPOSIT:	CUT:			
1. Colour	1. linear, straight	1. Shape in plan		
2. Composition/Particle size	2. sub-rounded	2. Corners		
3. Compaction	3. rounded, irregular, moderate	3. Sides		
4. Inclusions	4. Rounded, uneven	4. Base		
5. Horizon clarity	5. Excavated N-S section, ditch is orientated E-W	5. Orientation		
6. Contamination risk		6. Other comments		
7. Methods and conditions		Draw profile overleaf		
8. Other comments	6. Natural was soft and mottled/raining in colour which made true cut difficult to clarify.			

Plan No: GPS	Section No: 84	Lgth: Excavated 2.24m	Width: 1m	Thickness/Depth: 0.44m
------------------------	--------------------------	---------------------------------	---------------------	----------------------------------



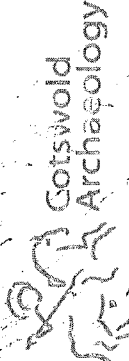
Earlier	Covered by:	Contemporary	Physical relationships	Later than	Covers:
	Filled by: (261)		Feature Label:		Fill of:
	Cut by:		Includes:		Cuts: 3
	Butted by:		Same as:		Butts:

Interpretation and discussion:	Internal	External	Structural	Other
Ditch with parallel/straight edges running roughly E-W curving slightly.				

Provisional date:	
--------------------------	--

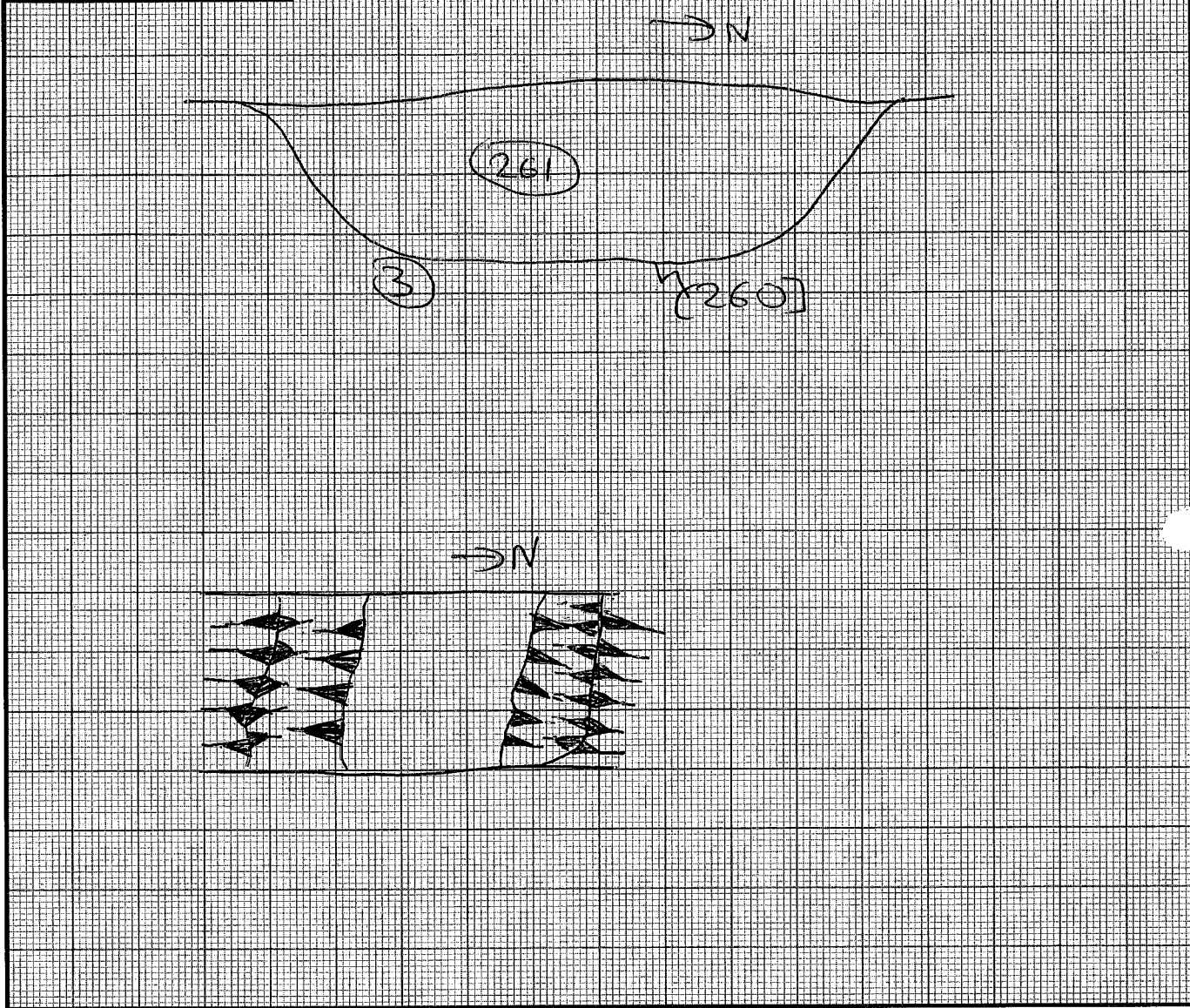
Registered Artefacts:	Finds
Environmental Samples:	Specify anything not below
	None Pot Bone CBM Flint Metal Glass Wood
	<input checked="" type="checkbox"/> <input type="checkbox"/> <input type="checkbox"/> <input type="checkbox"/> <input type="checkbox"/> <input type="checkbox"/> <input type="checkbox"/> <input type="checkbox"/>

Completed by: A-S	Date: 14/9/15	Checked by:	Date:
-----------------------------	-------------------------	--------------------	--------------



Context No.

Sketch of Profile/Plan



Levels

OD Highest: OD Lowest: OD Others:

Other Information

<p>Site Book References</p> <p><u> </u></p>	<p>Photo (film and photo number)</p> <p>Digital: 100 - 7486</p> <p>Black and White:</p> <p>Colour:</p>
--	--

Checked interpretation:	Basic Interpretation:	Basic Process:
-------------------------	-----------------------	----------------

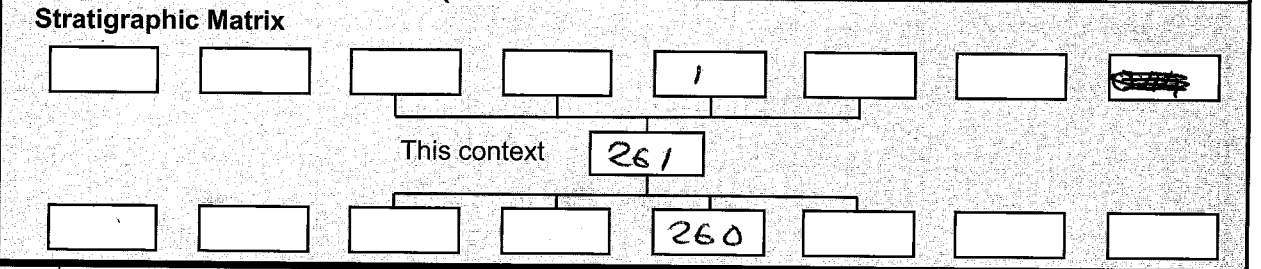
CONTEXT RECORDING SHEET

SITE CODE: PBE15	Location: AREA 1	Grid Ref:	Type: FILL	Context No. 261
DEPOSIT:				CUT: 1. Shape in plan 2. Corners 3. Sides 4. Base 5. Orientation 6. Other comments Draw profile overleaf
1. Mid reddish brown				
2. Silty sand.				
3. Friable				
4. 2% 5mm stones (sub-rounded & sub angular)				
5. Moderate				
6. Low				
8. Other comments				

7. Shovel & trowel, heavy rain

8. Difficulty finding extent due to rainfall softening the natural soil. Some clay material deposited unevenly across base though this appears to be in the natural.

Plan No: GPS	Section No: 84	Lgth: Excavated 2.24m	Width: 1m	Thickness/Depth: 0.44m
--------------	----------------	-----------------------	-----------	------------------------



Earlier	Covered by: 1	Contemporary	Physical relationships	Later than	Covers:
	Filled by:		Feature Label:		Fill of: [260]
	Cut by:		Includes:		Cuts:
	Butted by:		Same as:		Butts:

Interpretation and discussion:

	Internal	External	Structural	Other
--	----------	----------	------------	-------

Fill of ditch (260) which appears to be primary deposition and the only fill of the ditch. No charcoal or artefacts were recovered from the fill.

Provisional date: / /

Registered Artefacts:	Finds
Environmental Samples:	Specify anything not below
	None <input checked="" type="checkbox"/> Pot <input type="checkbox"/> Bone <input type="checkbox"/> CBM <input type="checkbox"/> Flint <input type="checkbox"/> Metal <input type="checkbox"/> Glass <input type="checkbox"/> Wood <input type="checkbox"/>

Completed by: A.S. Date: 14/9/15 Checked by: Date:



Drawing number
7095 for the ground.

Sketch of Profile/Plan		
SEE [260]		

Levels

OD Highest:	OD Lowest:	OD Others
-------------	------------	-----------

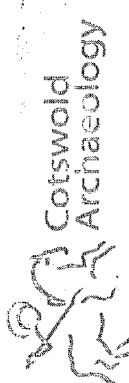
Other Information

Site Book References	Photo (film and photo number)
	Digital: 100-7486
	Black and White:
	Colour:

Checked interpretation:	Basic Interpretation:	Basic Process:
--------------------------------	------------------------------	-----------------------

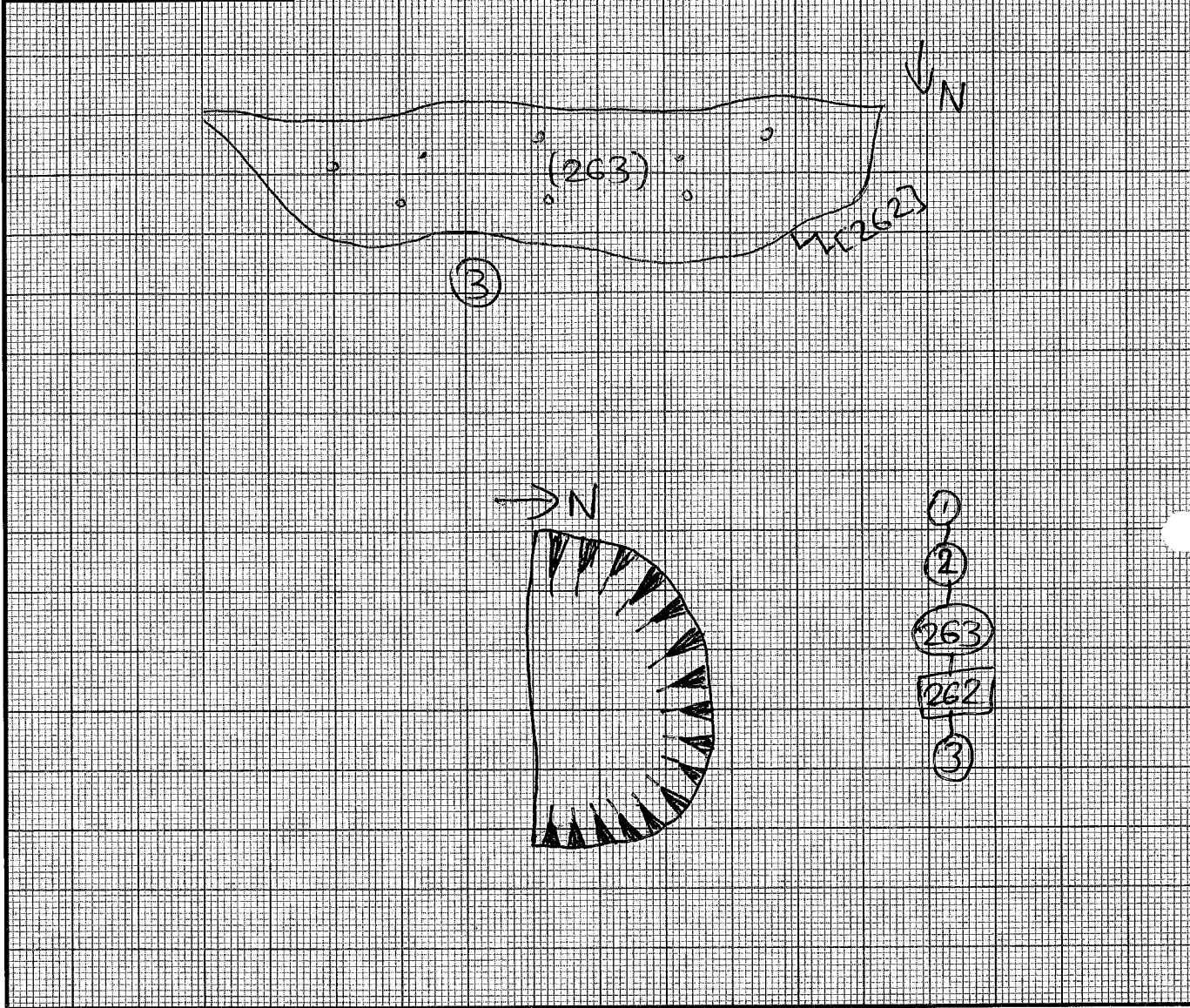
CONTEXT RECORDING SHEET

SITE CODE: PBE15	Location: AREA 1.	Grid Ref:	Type: CUT	Context No. [262]						
DEPOSIT:	1. Circular pit 2. Rounded. 3. Sharp, concave, moderate slope. 4. Rounded, uneven. 5. n/a. 6. circular feature was sectioned half-sectioned and northern half was excavated.			CUT: 1. Shape in plan 2. Corners 3. Sides 4. Base 5. Orientation 6. Other comments Draw profile overleaf						
1. Colour										
2. Composition/Particle size										
3. Compaction										
4. Inclusions										
5. Horizon clarity										
6. Contamination risk										
7. Methods and conditions										
8. Other comments										
Plan No: GPS	Section No: 88	Lgth: 2.35m excavated	Width: 0.65m	Thickness/Depth: 0.42m						
Stratigraphic Matrix										
Earlier	Covered by:	Contemporary	Physical relationships	Later than						
	Filled by: (263)		Feature Label:							
	Cut by:		Includes:							
	Butted by:		Same as:							
				Covers:						
				Fill of:						
				Cuts: 3						
				Butts:						
Interpretation and discussion:										
		Internal	External	Structural	Other					
<p>pit [262] appears to be an approximately circular feature which was relatively shallow with ext gently curving sides and a flat but uneven base. No charcoal was recovered and no environmental samples were taken. It appears there was only a single fill in the the pit.</p>										
Provisional date: / /										
Registered Artefacts:			Finds							
			Specify anything not below							
Environmental Samples:			None	Pot	Bone	CBM	Flint	Metal	Glass	Wood
			<input checked="" type="checkbox"/>	<input type="checkbox"/>	<input type="checkbox"/>	<input type="checkbox"/>	<input type="checkbox"/>	<input type="checkbox"/>	<input type="checkbox"/>	<input type="checkbox"/>
Completed by: A.S.		Date:	Checked by:		Date:					



Context No.

Sketch of Profile/Plan.



Levels

OD Highest: OD Lowest: OD Others \

Other Information

Site Book References Photo (film and photo number)
Digital: 100-7551
Black and White:
Colour:

Checked interpretation: Basic Interpretation: Basic Process:


CONTEXT RECORDING SHEET

SITE CODE: PBE15	Location: AREA 1	Grid Ref:	Type: FILL	Context No. 263			
DEPOSIT:		1. Light reddish brown		CUT: 1. Shape in plan 2. Corners 3. Sides 4. Base 5. Orientation 6. Other comments <i>Draw profile overleaf</i>			
1. Colour	2. Silty sand.						
2. Composition/Particle size	3. Fnable						
3. Compaction	4. 5% sub-rounded stones						
4. Inclusions	5. Moderate						
5. Horizon clarity	6. low						
6. Contamination risk							
7. Methods and conditions							
8. Other comments	7. Shovel & trowel. Heavy rain caused fill to be soft and fnable.						
		8. Soft nature of natural resulted in the the extent of the fill mixing with the natural.					
Plan No: GPS	Section No: 88	Lgth: 2.35m excavated	Width: 0.65m	Thickness/Depth: 0.42m			
Stratigraphic Matrix							
[]	[]	[]	[2]	[1]	[]	[]	[]
This context			[263]				
[]	[]	[]	[]	[262]	[]	[]	[]
Earlier	Covered by: 1	Contemporary	Physical relationships		Later than	Covers:	
	Filled by:		Feature Label:			Fill of: 262	
	Cut by:		Includes:			Cuts:	
	Butted by:		Same as:			Butts:	
Interpretation and discussion:			Internal	External	Structural	Other	
<p>Primary fill of ditch (262), which appears to be the only depositional fill in the ditch. Sub-angular + sub-rounded stones were present in the fill, but no charcoal was identified. A piece of worked flint 134cm long was found near the top in the upper section of the fill, and this was the only find recovered.</p>							
Provisional date: /							
Registered Artefacts: /			Finds: Specify anything not below [] None Pot Bone CBM Flint Metal Glass Wood <input type="checkbox"/> <input type="checkbox"/> <input type="checkbox"/> <input type="checkbox"/> <input checked="" type="checkbox"/> <input type="checkbox"/> <input type="checkbox"/> <input type="checkbox"/>				
Environmental Samples: /							
Completed by: A.S.		Date: 15/9/15		Checked by:		Date:	



Context No.

Sketch of Profile/Plan



Levels

OD Highest: OD Lowest: OD Others

Other Information

[Handwritten scribble]

Site Book References

Photo (film and photo number)
Digital: 100-7551
Black and White:
Colour:

Checked interpretation:

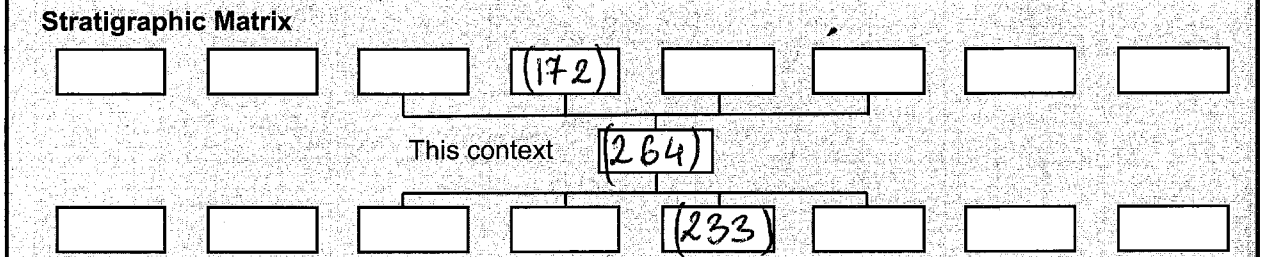
Basic Interpretation:

Basic Process:

CONTEXT RECORDING SHEET

SITE CODE: PBE 15	Location: AREA 2	Grid Ref:	Type: FILL	Context No. 264
DEPOSIT: 1. Colour: 1. YELLOWISH GREY 2. Composition/Particle size: 2. SILTY SAND 3. Compaction: 3. MODERATE 4. Inclusions: 4. STONE LINING, CHARCOAL 5. Horizon clarity: 5. GOOD 6. Contamination risk: 6. LOW 7. Methods and conditions: 7. TROWEL AND SHOVEL 8. Other comments: 8.				CUT: 1. Shape in plan 2. Corners 3. Sides 4. Base 5. Orientation 6. Other comments Draw profile overleaf

Plan No:	Section No: 87, 89	Lgth:	Width:	Thickness/ Depth: A 15cm
----------	-----------------------	-------	--------	-----------------------------



Earlier	Covered by: (172)	Contemporary	Physical relationships	Later than	Covers:
	Filled by:		Feature Label:		Fill of:
	Cut by:		Includes:		Cuts: [171]
	Butted by:		Same as: [35]		Butts:

Interpretation and discussion:	Internal	<u>External</u>	Structural	Other
---------------------------------------	----------	-----------------	------------	-------

FILL (264) CONTAINED LARGE NUMBER OF CHARCOAL CHUNKS AND LINING STONES LINE ON SIDE OF THE DITCH. STONE LINING WAS CREATED AS RESULT OF HUMAN ACTIVITY. REGULAR STONE CONSTRUCTION WAS CREATED ON NORTH EAST SIDE OF THE DITCH

Provisional date: NEOLITHIC - EARLY BRONZE AGE
--

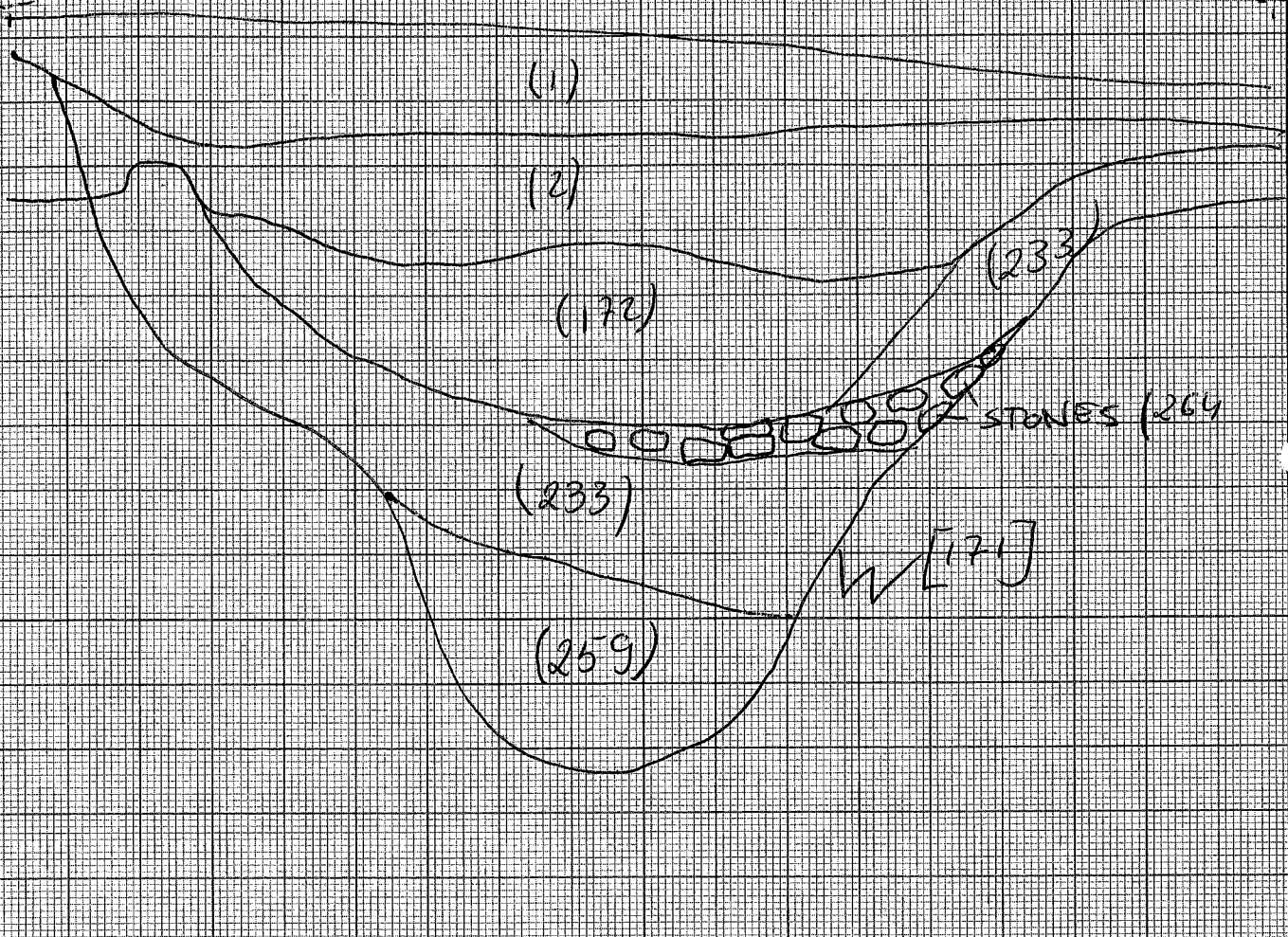
Registered Artefacts:	Finds: Specify anything not below None <input type="checkbox"/> Pot <input type="checkbox"/> Bone <input type="checkbox"/> CBM <input type="checkbox"/> Flint <input checked="" type="checkbox"/> Metal <input type="checkbox"/> Glass <input type="checkbox"/> Wood <input type="checkbox"/>
Environmental Samples: 40	

Completed by: SP	Date: 16/09/05	Checked by:	Date:
------------------	----------------	-------------	-------



Sketch of Profile/Plan

SEE CONTEXT SHEET
[171]



Levels

OD Highest:

OD Lowest:

OD Others

Other Information

Site Book References

Photo (film and photo number)

100-7496 → 7518

Digital: 100-7519 → 7539

100-7540 → 7542

100-7543 → 7545

100 → 7546 → 7550

Black and White:

Colour:

Checked interpretation:

Basic Interpretation:

Basic Process:


CONTEXT RECORDING SHEET

SITE CODE: PBE 15	Location: 11	Grid Ref:	Type: FILL	Context No. 265						
DEPOSIT:			CUT:							
1. Colour			1. Shape in plan							
2. Composition/Particle size			2. Corners							
3. Compaction			3. Sides							
4. Inclusions			4. Base							
5. Horizon clarity			5. Orientation							
6. Contamination risk			6. Other comments							
7. Methods and conditions			Draw profile overleaf							
8. Other comments										
Plan No:	Section No: 86	Lgth:	Width:	Thickness/Depth:						
Stratigraphic Matrix										
[]	[]	[135]	[]	[]						
		This context	[265]							
[]	[]	[235]	[]	[]						
Earlier	Covered by: 135	Contemporary	Physical relationships		Later than					
	Filled by:		Feature Label:			Covers:				
	Cut by:		Includes:			Fill of: 265/106				
	Butted by:		Same as: 235			Cuts:				
Butts:			Butts:							
Interpretation and discussion:										
			Internal	External	Structural	Other				
All										
Packing / backfill behind wall 235 in 106.										
Provisional date:										
Registered Artefacts:			Finds							
Environmental Samples:			Specify anything not below							
			None	Pot	Bone	CBM	Flint	Metal	Glass	Wood
			<input type="checkbox"/>	<input type="checkbox"/>	<input type="checkbox"/>	<input type="checkbox"/>	<input type="checkbox"/>	<input type="checkbox"/>	<input type="checkbox"/>	<input type="checkbox"/>
Completed by: MG	Date:	Checked by:	Date:							



Context No.

Sketch of Profile/Plan



Levels

OD Highest:

OD Lowest:

OD Others

Other Information

Site Book References

Photo (film and photo number)

Digital:

Black and White:

Colour:

Checked interpretation:

Basic Interpretation:

Basic Process:

CONTEXT RECORDING SHEET

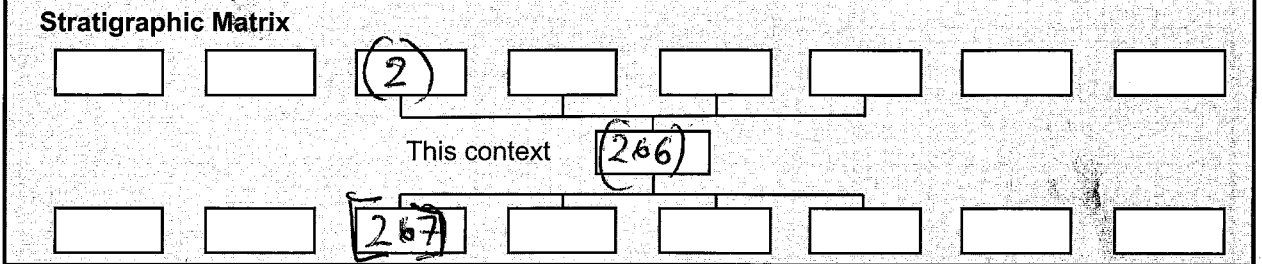
SITE CODE: PBCE 15	Location: Area 1	Grid Ref:	Type: Ful	Context No. (266)
DEPOSIT:				CUT: 1. Shape in plan 2. Corners 3. Sides 4. Base 5. Orientation 6. Other comments Draw profile overleaf
1. Colour	1. Medium grey-red-brown			
2. Composition/Particle size	2. silty sand			
3. Compaction	3. compacted			
4. Inclusions	4. very rare charcoal occasionally			
5. Horizon clarity	a stone, various sizes and shapes.			
6. Contamination risk				
7. Methods and conditions				
8. Other comments				

5. Clear

6. low

7. Mattock, shovel, trowel

Plan No: GPS	Section No: 90	Lgth: 4.25m	Width:	Thickness/Depth: 0.55m
--------------	----------------	-------------	--------	------------------------



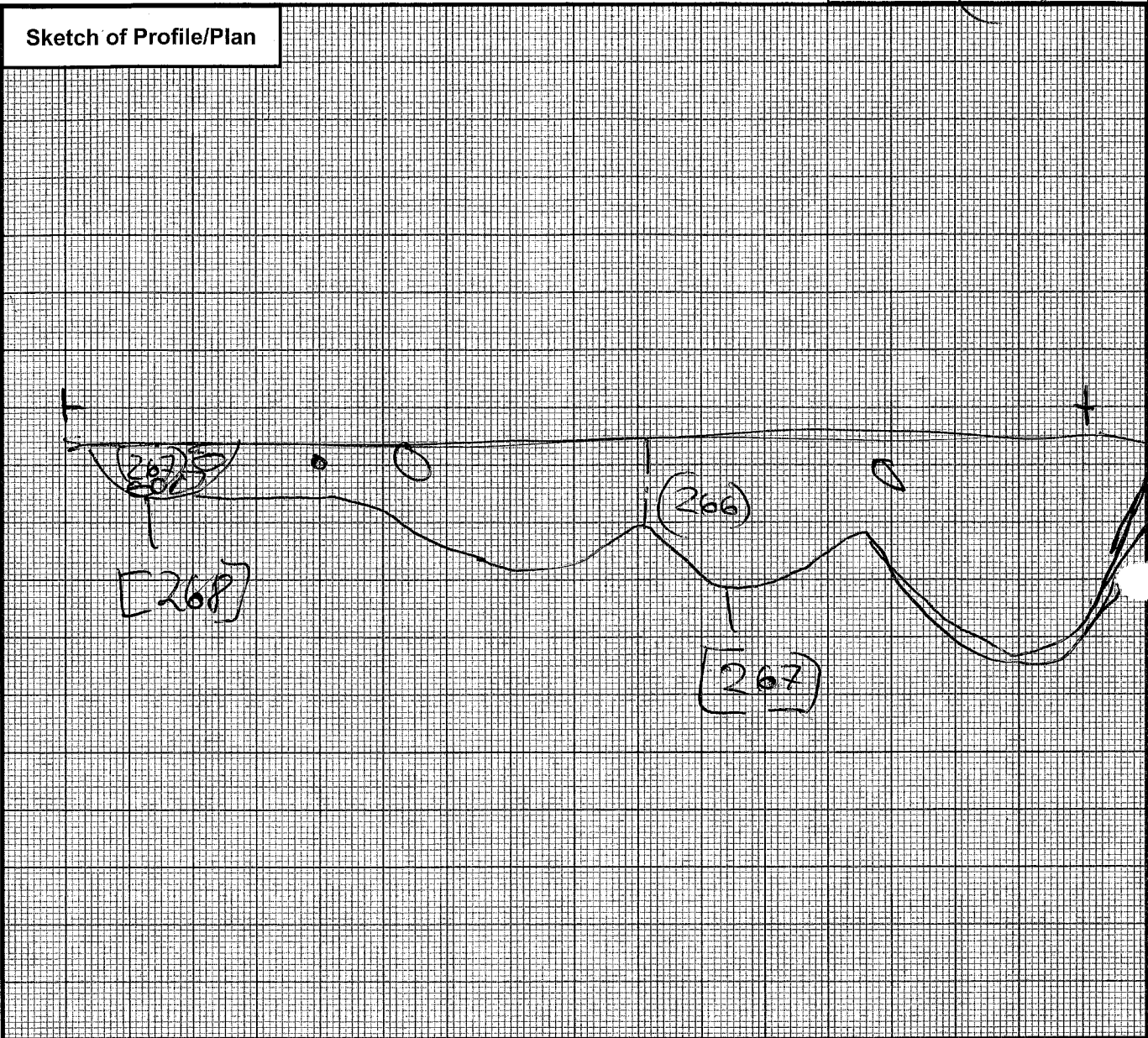
Earlier	Covered by: (2)	Contemporary	Physical relationships	Later than	Covers:
	Filled by:		Feature Label:		Fill of: [267]
	Cut by: [269]		Includes:		Cuts:
	Butted by:		Same as:		Butts:

Interpretation and discussion:	Internal	External	Structural	Other
This is the fill of a feature, a corndryer want to be. Been cut by [269] charcoal pit. Very similar shape of corndryer, appears not be finished.				

Provisional date: 2	
Registered Artefacts: /	Finds Specify anything not below None Pot Bone CBM Flint Metal Glass Wood <input type="checkbox"/> <input type="checkbox"/> <input type="checkbox"/> <input type="checkbox"/> <input checked="" type="checkbox"/> <input type="checkbox"/> <input type="checkbox"/> <input type="checkbox"/>
Environmental Samples: /	
Completed by: [Signature]	Date: 16/09/15
Checked by:	Date:



Sketch of Profile/Plan



Levels

OD Highest:	OD Lowest:	OD Others
-------------	------------	-----------


Other Information

Site Book References	Photo (film and photo number)
	Digital: 100 - 7566 - 7569
	Black and White:
	Colour:

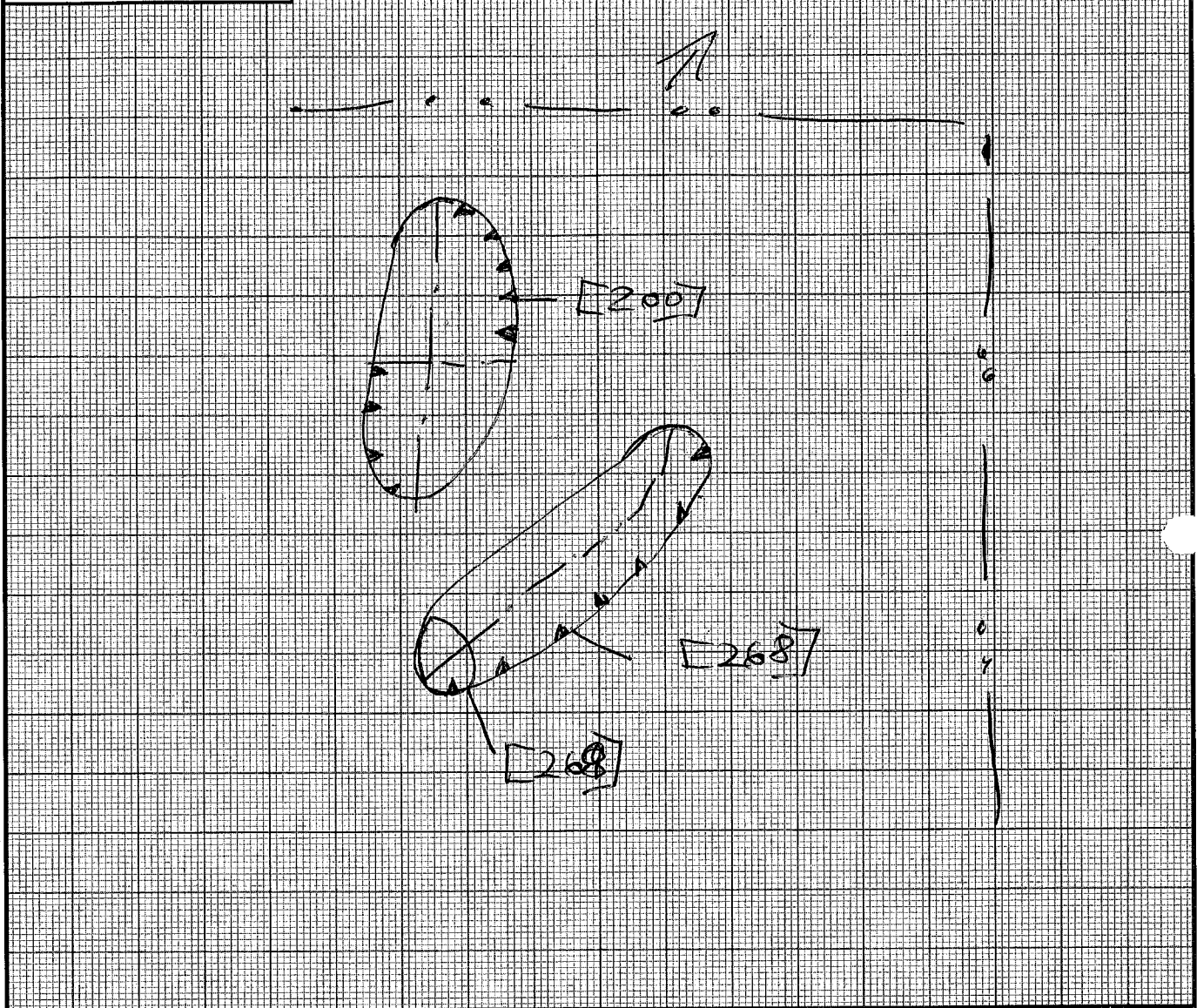
Checked interpretation:	Basic Interpretation:	Basic Process:
-------------------------	-----------------------	----------------

CONTEXT RECORDING SHEET

SITE CODE: PBE 15	Location: Area 1	Grid Ref:	Type: cut	Context No. (267)						
DEPOSIT:			CUT:							
1. Colour	1. Oval long shaped feature banana shape			1. Shape in plan						
2. Composition/Particle size	2. round			2. Corners						
3. Compaction	3. Moderate sloping edges			3. Sides						
4. Inclusions	4. Very undulating base,			4. Base						
5. Horizon clarity	appears to be a series of intercutting pits, but not identifiable in section.			5. Orientation						
6. Contamination risk				6. Other comments						
7. Methods and conditions	Draw profile overleaf									
8. Other comments										
Plan No: GPS Section No: 90 Lgth: 4.25m Width: Thickness/Depth: 0.55m										
Stratigraphic Matrix										
<div style="display: flex; justify-content: space-around; align-items: center;"> <div style="border: 1px solid black; width: 40px; height: 20px; margin: 2px;"></div> <div style="border: 1px solid black; width: 40px; height: 20px; margin: 2px;"></div> <div style="border: 1px solid black; width: 40px; height: 20px; margin: 2px; border-radius: 50%; text-align: center;">(266)</div> <div style="border: 1px solid black; width: 40px; height: 20px; margin: 2px;"></div> <div style="border: 1px solid black; width: 40px; height: 20px; margin: 2px;"></div> <div style="border: 1px solid black; width: 40px; height: 20px; margin: 2px;"></div> <div style="border: 1px solid black; width: 40px; height: 20px; margin: 2px;"></div> </div> <p style="text-align: center; margin: 5px 0;">This context 267</p> <div style="display: flex; justify-content: space-around; align-items: center;"> <div style="border: 1px solid black; width: 40px; height: 20px; margin: 2px;"></div> <div style="border: 1px solid black; width: 40px; height: 20px; margin: 2px;"></div> <div style="border: 1px solid black; width: 40px; height: 20px; margin: 2px; border-radius: 50%; text-align: center;">(3)</div> <div style="border: 1px solid black; width: 40px; height: 20px; margin: 2px;"></div> <div style="border: 1px solid black; width: 40px; height: 20px; margin: 2px;"></div> <div style="border: 1px solid black; width: 40px; height: 20px; margin: 2px;"></div> <div style="border: 1px solid black; width: 40px; height: 20px; margin: 2px;"></div> </div>										
Earlier	Covered by:	Contemporary	Physical relationships		Later than					
	Filled by: (266)		Feature Label:			Covers:				
	Cut by:		Includes:			Fill of:				
	Butted by:		Same as:			Cuts: (3)				
Interpretation and discussion:			Internal	External <input checked="" type="checkbox"/>	Structural	Other				
<p>This is a long oval (banana) shaped feature very similar to other corndryers on site. If so, fire pit very small. Function unknown. One piece of flint in (266).</p>										
Provisional date: 2										
Registered Artefacts:			Finds							
Environmental Samples:			Specify anything not below							
			None <input checked="" type="checkbox"/>	Pot <input type="checkbox"/>	Bone <input type="checkbox"/>	CBM <input type="checkbox"/>	Flint <input type="checkbox"/>	Metal <input type="checkbox"/>	Glass <input type="checkbox"/>	Wood <input type="checkbox"/>
Completed by: A		Date:	Checked by:		Date:					



Sketch of Profile/Plan



Levels

OD Highest:	OD Lowest:	OD Others
-------------	------------	-----------

Other Information

Site Book References	Photo (film and photo number) Digital: 100-7566 - 7569 Black and White: Colour:
----------------------	--

Checked interpretation:	Basic Interpretation:	Basic Process:
-------------------------	-----------------------	----------------

CONTEXT RECORDING SHEET

SITE CODE: PBE15	Location: Area 1	Grid Ref:	Type: Fill	Context No.: (268)						
DEPOSIT: 1. Colour: 1. grey - black 2. Composition/Particle size: 2. silty sand 3. Compaction: 3. compacted 4. Inclusions: 4. charcoal rich, occasionally 5. Horizon clarity: 5. clear 6. Contamination risk: 7. Methods and conditions: stone 8. Other comments:				CUT: 1. Shape in plan 2. Corners 3. Sides 4. Base 5. Orientation 6. Other comments Draw profile overleaf						
6. Low										
7. trowel, shovel										
Plan No: 6PS	Section No: 90	Lgth: 0.45m	Width:	Thickness/Depth: 0.2m						
Stratigraphic Matrix <div style="display: flex; justify-content: space-around; align-items: center;"> <div style="border: 1px solid black; width: 40px; height: 20px; margin: 2px;"></div> <div style="border: 1px solid black; width: 40px; height: 20px; margin: 2px;"></div> <div style="border: 1px solid black; width: 40px; height: 20px; margin: 2px; text-align: center;">(2)</div> <div style="border: 1px solid black; width: 40px; height: 20px; margin: 2px;"></div> <div style="border: 1px solid black; width: 40px; height: 20px; margin: 2px;"></div> <div style="border: 1px solid black; width: 40px; height: 20px; margin: 2px;"></div> <div style="border: 1px solid black; width: 40px; height: 20px; margin: 2px;"></div> </div> <p style="text-align: center;">This context (268)</p> <div style="display: flex; justify-content: space-around; align-items: center;"> <div style="border: 1px solid black; width: 40px; height: 20px; margin: 2px;"></div> <div style="border: 1px solid black; width: 40px; height: 20px; margin: 2px;"></div> <div style="border: 1px solid black; width: 40px; height: 20px; margin: 2px; text-align: center;">(269)</div> <div style="border: 1px solid black; width: 40px; height: 20px; margin: 2px;"></div> <div style="border: 1px solid black; width: 40px; height: 20px; margin: 2px;"></div> <div style="border: 1px solid black; width: 40px; height: 20px; margin: 2px;"></div> <div style="border: 1px solid black; width: 40px; height: 20px; margin: 2px;"></div> </div>										
Earlier	Covered by: (2)	Contemporary	Physical relationships		Covers:					
	Filled by:		Feature Label:	Fill of: (269)						
	Cut by:		Includes:	Cuts: (267)						
	Butted by:		Same as:	Butts:						
Interpretation and discussion:			Internal	External	Structural	Other				
This is to the end on the southern side a small kind of a fire pit? associated with (267) might have been a unfinished con dryer. the same shape. NO finds.										
Provisional date: 2										
Registered Artefacts:			Finds							
Environmental Samples: 41			Specify anything not below							
			None	Pot	Bone	CBM	Flint	Metal	Glass	Wood
			<input checked="" type="checkbox"/>	<input type="checkbox"/>	<input type="checkbox"/>	<input type="checkbox"/>	<input type="checkbox"/>	<input type="checkbox"/>	<input type="checkbox"/>	<input type="checkbox"/>
Completed by:		Date: 16/9/15	Checked by:		Date:					



Sketch of Profile/Plan

please see (266) for section sketch.

Levels

OD Highest: OD Lowest: OD Others

Other Information

Site Book References Photo (film and photo number)
Digital: 100-7566 - 7569
Black and White:
Colour:


Checked interpretation: Basic Interpretation: Basic Process:

MASONRY RECORDING SHEET

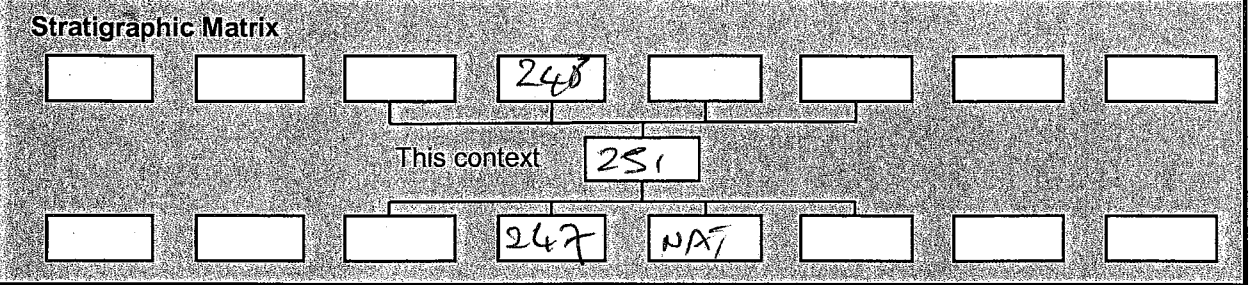
SITE CODE: <i>PRE15</i>	Location: <i>1</i>	Grid Ref:	Type: <i>Structure</i>	Context No. <i>251</i>
----------------------------	-----------------------	-----------	---------------------------	---------------------------

- WALL:**
- Materials
 - Size of materials
 - Stone finish/coursing
 - Brick bond
 - Form
 - Direction of face(s)
 - Bonding Material
 - Other comments

Exeter Trap / Salcombe
 ① Volcanic - Trap with Sandstone
 ② irregular blocks.
 ③ Reused ashlar blocks and fragments.

Wall runs *S → N → E → S*
 unbonded * 

Plan No: <i>106</i> <i>PRE 332</i>	Section No: <i>154</i>	Lgth: <i>3.92</i>	Width: <i>MAX</i> <i>0.40</i>	Hgt/ Depth: <i>AV 0.40</i>
---------------------------------------	---------------------------	----------------------	----------------------------------	-------------------------------



Physical relationships

Earlier	Covered by: <i>248</i>	Contemporary	Feature Label:	Later than	Covers:
	Cut by:		Includes:		Cuts:
	Butted by:		Same as:		Butts:

Interpretation and discussion:

Internal	External	Structural	Other
----------	----------	------------	-------

* Appears to be unbonded - but rare areas of un-fired clay noted between stones. may represent wet bonding.

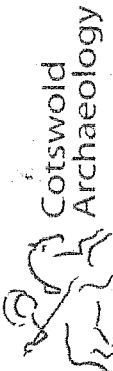
walls of Corn drier 247. ~~Present~~ Exeter Trap appear to be ~~possibly~~ Reused (possible) Roman-British in origin.

Provisional date: *late-Post Roman*

Samples:


Petrological:	Regular bricks:
Mortar:	Other bricks:
Finds: (specify)	Worked stone:

Completed by: *JW* Date: *14/9/15* Checked by: _____ Date: _____



Context No.

Sketch of Profile/Plan



Levels

OD Highest:

OD Lowest:

OD Others

Other Information

Site Book References

Photo (film and photo number)

Digital:

100-7478-7495

Black and White:

100-7623-7683

Colour:

100-7669-7691

Checked interpretation:

Basic Interpretation:

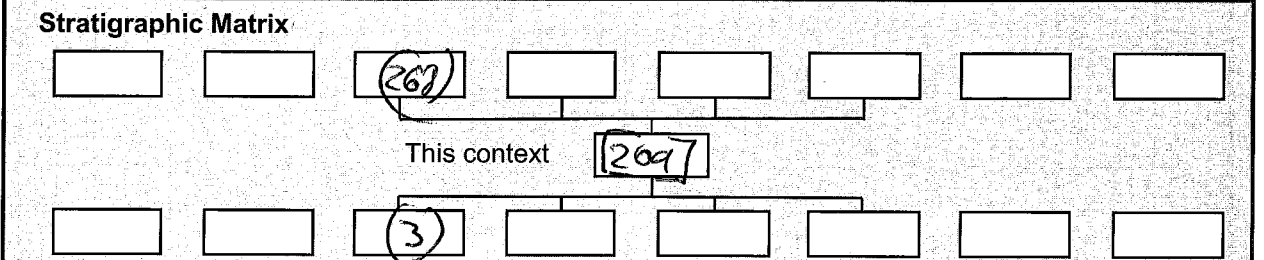
Basic Process:

CONTEXT RECORDING SHEET

SITE CODE: PBE15	Location: Area 1	Grid Ref:	Type: cut	Context No. [269]
----------------------------	----------------------------	-----------	---------------------	-----------------------------

DEPOSIT: 1. Colour 2. Composition/Particle size 3. Compaction 4. Inclusions 5. Horizon clarity 6. Contamination risk 7. Methods and conditions 8. Other comments	1. Circular shape 2. rounds 3. Moderate sloping edges 4. Flat 5 -	CUT: 1. Shape in plan 2. Corners 3. Sides 4. Base 5. Orientation 6. Other comments Draw profile overleaf
---	--	---

Plan No: GPS	Section No: 90	Lgth: 0.45m	Width:	Thickness/Depth: 0.12m
---------------------	-----------------------	--------------------	--------	-------------------------------



Earlier	Covered by:	Contemporary	Physical relationships	Later than	Covers:
	Filled by: (268)		Feature Label:		Fill of:
	Cut by:		Includes:		Cuts: (3) [267]
	Butted by:		Same as:		Butts:

Interpretation and discussion:	Internal	External	Structural	Other
---------------------------------------	----------	----------	------------	-------

This is kind of a cut of a fire pit. Filled by (268) sample taken [41]. No finds, appears to cut [267]

Provisional date: 2	
----------------------------	--

Registered Artefacts:	Finds Specify anything not below																
Environmental Samples:	<table style="width: 100%; border: none;"> <tr> <td>None</td><td>Pot</td><td>Bone</td><td>CBM</td><td>Flint</td><td>Metal</td><td>Glass</td><td>Wood</td> </tr> <tr> <td><input checked="" type="checkbox"/></td><td><input type="checkbox"/></td><td><input type="checkbox"/></td><td><input type="checkbox"/></td><td><input type="checkbox"/></td><td><input type="checkbox"/></td><td><input type="checkbox"/></td><td><input type="checkbox"/></td> </tr> </table>	None	Pot	Bone	CBM	Flint	Metal	Glass	Wood	<input checked="" type="checkbox"/>	<input type="checkbox"/>	<input type="checkbox"/>	<input type="checkbox"/>	<input type="checkbox"/>	<input type="checkbox"/>	<input type="checkbox"/>	<input type="checkbox"/>
None	Pot	Bone	CBM	Flint	Metal	Glass	Wood										
<input checked="" type="checkbox"/>	<input type="checkbox"/>	<input type="checkbox"/>	<input type="checkbox"/>	<input type="checkbox"/>	<input type="checkbox"/>	<input type="checkbox"/>	<input type="checkbox"/>										

Completed by: [Signature]	Date: 16/9/15	Checked by:	Date:
----------------------------------	----------------------	-------------	-------



Sketch of Profile/Plan

please see I267 for
a location sketch

Levels

OD Highest:	OD Lowest:	OD Others
-------------	------------	-----------

Other Information

Site Book References

Photo (film and photo number)

Digital: 100-2566-7569

Black and White:

Colour:

Checked interpretation:	Basic Interpretation:	Basic Process:
-------------------------	-----------------------	----------------

CONTEXT RECORDING SHEET


SITE CODE: PBE 15	Location:	Grid Ref:	Type: F:4	Context No. 270
DEPOSIT:			CUT:	
1. Colour	1. Greenish Brown			1. Shape in plan
2. Composition/Particle size	2. Sandy clay			2. Corners
3. Compaction	3. Friable			3. Sides
4. Inclusions	4. 1. 5% angular w/ size 1-10mm 2. 1% rounded w/ size 5-20mm			4. Base
5. Horizon clarity	5. Good			5. Orientation
6. Contamination risk	6. Medium			6. Other comments
7. Methods and conditions	7. Mechanic removal of top soil and subsoil with trowel, removal of fill present in the elongated ditch			Draw profile overleaf
8. Other comments	8. /			
Plan No: GPS	Section No: 2/1	Lgth: 1.25m	Width: 100cm	Thickness/Depth: 50cm (starting at level of topsoil)
Stratigraphic Matrix				
01	02	03		
This context 02				
Covered by:		Physical relationships		Covers:
Filled by:		Feature Label:		Fill of: 271
Cut by:		Includes:		Cuts:
Butted by:		Same as:		Butts:
Earlier	Contemporary			Later than
Interpretation and discussion:				
Cut feature: linear ditch extending W-E with irregular sides.				
DITCH OF DITCH 271				
Provisional date: MOD.				
Registered Artefacts:			Finds	
Environmental Samples:			Specify anything not below	
			None <input checked="" type="checkbox"/> Pot <input type="checkbox"/> Bone <input type="checkbox"/> CBM <input type="checkbox"/> Flint <input type="checkbox"/> Metal <input type="checkbox"/> Glass <input type="checkbox"/> Wood <input type="checkbox"/>	
Completed by: SC	Date: 16.5.15	Checked by:	Date:	



Context No.

770

Sketch of Profile/Plan



Levels

OD Highest:

OD Lowest:

OD Others

Other Information

Site Book References

Photo (film and photo number)

Digital: 100-7578/7581/7582

Black and White:

Colour:

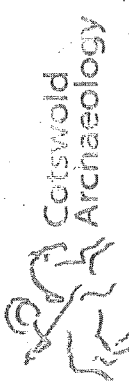
Checked interpretation:

Basic Interpretation:

Basic Process:


CONTEXT RECORDING SHEET

SITE CODE: PBE 15	Location:	Grid Ref:	Type: cut	Context No. 271		
DÉPOSIT: 1. Colour 2. Composition/Particle size 3. Compaction 4. Inclusions 5. Horizon clarity 6. Contamination risk 7. Methods and conditions 8. Other comments			CUT: 1. Shape in plan 2. Corners 3. Sides 4. Base 5. Orientation 6. Other comments Draw profile overleaf			
Plan No: GPS Section No: 91 Lgth: 128 cm Width: 100 cm Thickness: 50 cm Depth: starting at end of topsoil						
Stratigraphic Matrix <div style="display: flex; justify-content: space-around; align-items: center;"> <div style="border: 1px solid black; width: 40px; height: 20px; margin: 5px;"></div> <div style="border: 1px solid black; width: 40px; height: 20px; margin: 5px;"></div> <div style="border: 1px solid black; width: 40px; height: 20px; margin: 5px;"></div> <div style="border: 1px solid black; width: 40px; height: 20px; margin: 5px; text-align: center;">02</div> <div style="border: 1px solid black; width: 40px; height: 20px; margin: 5px;"></div> <div style="border: 1px solid black; width: 40px; height: 20px; margin: 5px;"></div> <div style="border: 1px solid black; width: 40px; height: 20px; margin: 5px;"></div> </div> <p style="text-align: center;">This context 02</p> <div style="display: flex; justify-content: space-around; align-items: center;"> <div style="border: 1px solid black; width: 40px; height: 20px; margin: 5px;"></div> <div style="border: 1px solid black; width: 40px; height: 20px; margin: 5px;"></div> <div style="border: 1px solid black; width: 40px; height: 20px; margin: 5px;"></div> <div style="border: 1px solid black; width: 40px; height: 20px; margin: 5px;"></div> <div style="border: 1px solid black; width: 40px; height: 20px; margin: 5px;"></div> <div style="border: 1px solid black; width: 40px; height: 20px; margin: 5px;"></div> <div style="border: 1px solid black; width: 40px; height: 20px; margin: 5px;"></div> </div>						
Earlier	Covered by:	Contemporary	Physical relationships		Later than	
	Filled by:		Feature Label:	Covers:		
	Cut by:		Includes:	Cuts:		
	Butted by:		Same as:	Butts:		
Interpretation and discussion:			Internal	External	Structural	Other
Natural hole ^{cut} of red clay with linear cut dug into it with orientation W-E						
cut of 30 ^{post} Med / modern ditch running W → E in SE corner of area						
Provisional date:			MOD.			
Registered Artefacts:			Finds: <input type="checkbox"/> None <input type="checkbox"/> Pot <input type="checkbox"/> Bone <input type="checkbox"/> CBM <input type="checkbox"/> Flint <input type="checkbox"/> Metal <input type="checkbox"/> Glass <input type="checkbox"/> Wood			
Environmental Samples:			Specify anything not below			
Completed by: SC		Date: 19.6.15	Checked by:		Date:	



Context No.

Sketch of Profile/Plan



Levels

OD Highest:

OD Lowest:

OD Others

Other Information

Site Book References

Photo (film and photo number)

Digital: 100-75789 / 100-7581 / 100-7582

Black and White:

Colour:

Checked interpretation:

Basic Interpretation:

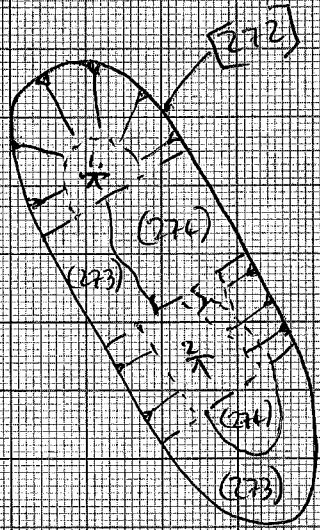
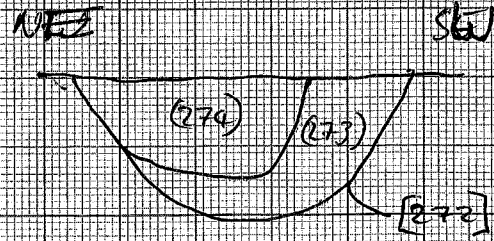
Basic Process:

CONTEXT RECORDING SHEET

SITE CODE: PBE15	Location:	Grid Ref:	Type: CUT-PIT	Context No. 272																										
DEPOSIT: 1. Colour 2. Composition/Particle size 3. Compaction 4. Inclusions 5. Horizon clarity 6. Contamination risk 7. Methods and conditions 8. Other comments	1. VERY ELONGATED - PARALLEL SIDES - ROUNDED ENDS			CUT: 1. Shape in plan 2. Corners 3. Sides 4. Base 5. Orientation 6. Other comments Draw profile overleaf																										
	2. NONE																													
	3. CLEAR BOT'S, SIDES C. 45°, SLIGHTLY CONVEX,																													
	4. STEPPED AT ONE POINT IN MID-NE SIDE - A LITTLE IRREGULAR.																													
	5. CONCAVE BOWLED BASE - SHALLOWER TOWARD SE END OF FEATURE.																													
	6. SE → NW																													
	6. 2 SLOTS c. 1M WIDE PUG ACROSS FEATURE - AT NW END AND IN SE 1/2 OF MID-FEATURE.																													
Plan No: —	Section No: 97+98	Lgth: 4.3m	Width: <1m	Thickness/Depth: 0.28m / 0.47m																										
Stratigraphic Matrix																														
<table style="width: 100%; border-collapse: collapse;"> <tr> <td style="border: 1px solid black; width: 15%; height: 20px;"></td> <td style="border: 1px solid black; width: 15%; height: 20px;"></td> <td style="border: 1px solid black; width: 15%; height: 20px; text-align: center;">273</td> <td style="border: 1px solid black; width: 15%; height: 20px;"></td> <td style="border: 1px solid black; width: 15%; height: 20px;"></td> <td style="border: 1px solid black; width: 15%; height: 20px;"></td> <td style="border: 1px solid black; width: 15%; height: 20px;"></td> </tr> <tr> <td colspan="3" style="text-align: center;">This context</td> <td colspan="3"></td> </tr> <tr> <td colspan="3" style="text-align: center;">272</td> <td colspan="3"></td> </tr> <tr> <td style="border: 1px solid black; width: 15%; height: 20px;"></td> <td style="border: 1px solid black; width: 15%; height: 20px;"></td> <td style="border: 1px solid black; width: 15%; height: 20px; text-align: center;">03</td> <td style="border: 1px solid black; width: 15%; height: 20px;"></td> <td style="border: 1px solid black; width: 15%; height: 20px;"></td> <td style="border: 1px solid black; width: 15%; height: 20px;"></td> <td style="border: 1px solid black; width: 15%; height: 20px;"></td> </tr> </table>							273					This context						272								03				
		273																												
This context																														
272																														
		03																												
Earlier	Covered by: (01) (02)	Contemporary	Physical relationships		Later than	Covers:																								
	Filled by: (273) (274)		Feature Label:	Fill of:																										
	Cut by:		Includes:	Cuts: (02)																										
	Butted by:		Same as:	Butts:																										
Interpretation and discussion:					Internal	External	Structural	Other																						
<p>ELONGATED PIT. FILL IN SW SIDE OF FEATURE (273) SEEMS TO BE REDEP' NATURAL - SUGGESTS SPILL FROM PIT WAS DEPOSITED NEAR TO SW EDGE OF FEATURE AND ERODED BACK INTO PIT.</p> <p>PURPOSE UNCERTAIN.</p>																														
Provisional date:																														
Registered Artefacts:					Finds:																									
					Specify anything not below																									
Environmental Samples:					None	Pot	Bone	CBM	Flint	Metal	Glass	Wood																		
					<input type="checkbox"/>	<input type="checkbox"/>	<input type="checkbox"/>	<input type="checkbox"/>	<input type="checkbox"/>	<input type="checkbox"/>	<input type="checkbox"/>	<input type="checkbox"/>																		
Completed by: MLG			Date: 18/9/15		Checked by:			Date:																						



Sketch of Profile/Plan




1. π = 0.48m DEEP
 2. π = 0.28m DEEP

Levels		
OD Highest:	OD Lowest:	OD Others
Other Information		
Site Book References	Photo (film and photo number) Digital: 100 : 7586-5 + 7591-4 Black and White: Colour:	
Checked interpretation:	Basic Interpretation:	Basic Process:

CONTEXT RECORDING SHEET

SITE CODE: PBE15	Location:	Grid Ref:	Type: FILL	Context No. 273						
DEPOSIT:			CUT:							
1. Colour	LIGHT REDDISH BROWN		1. Shape in plan							
2. Composition/Particle size	SLIGHTLY SILTY SAND		2. Corners							
3. Compaction	SOFT/LOOSE		3. Sides							
4. Inclusions	2% SUBANG STONES < 50MM		4. Base							
5. Horizon clarity	SOME WEATHERING/EROSION WITH NATURAL (02)		5. Orientation							
6. Contamination risk	AND (274) ABOVE - MODERATE		6. Other comments							
7. Methods and conditions			Draw profile overleaf							
8. Other comments	MODERATE CONTAMINATION RISK FROM ROTURATION									
TRENCH + HAND SHOVEL - GOOD CONDITIONS.										
CONTAINS 4 SMALL SHARDS OF WORN POT - POSS. PREHISTORIC										
LIES IN BASE AND SW SIDE OF CUT [272]										
Plan No: —	Section No: 97+98	Lgth: 4-3M (1-1M DUG)	Width: < 1M	Thickness/ Depth: < 0.47M						
Stratigraphic Matrix										
[]	[]	[274]	[]	[]						
		This context	[273]							
[]	[]	[272]	[]	[]						
Earlier	Covered by: 274 01 02	Contemporary	Physical relationships		Later than					
	Filled by:		Feature Label:	Covers:						
	Cut by:		Includes:	Fill of: 272						
	Butted by:		Same as:	Cuts:						
				Butts:						
Interpretation and discussion:			Internal	External	Structural	Other				
SANDY FILL OF PIT [272] - SIMILAR TO NATURAL - LIES IN SW OF PIT - POSSIBLY BREEDING BACK INTO PIT FROM SPALLHEAP NEXT TO TRENCH.										
Provisional date: PREHISTORIC ?										
Registered Artefacts:			Finds							
Environmental Samples:			Specify anything not below []							
			None	Pot	Bone	CBM	Flint	Metal	Glass	Wood
			<input type="checkbox"/>	<input checked="" type="checkbox"/>	<input type="checkbox"/>	<input type="checkbox"/>	<input type="checkbox"/>	<input type="checkbox"/>	<input type="checkbox"/>	<input type="checkbox"/>
Completed by: MRB		Date: 18/9/15	Checked by:		Date:					



Sketch of Profile/Plan

SEE [272]

Levels

OD Highest:

OD Lowest:

OD Others

Other Information

Site Book References

Photo (film and photo number)

Digital: 100:7586-5 + 7591-4

Black and White:

Colour:

Checked interpretation:

Basic Interpretation:

Basic Process:


CONTEXT RECORDING SHEET

SITE CODE: PBE15	Location:	Grid Ref:	Type: FILL	Context No. 274																					
DEPOSIT:				CUT:																					
1. Colour	MILD BROWNISH GREY			1. Shape in plan																					
2. Composition/Particle size	VERY SANDY SILT			2. Corners																					
3. Compaction	SOFT/LOOSE			3. Sides																					
4. Inclusions	CHARCOAL FRAGMENTS < 3MM < 1%			4. Base																					
5. Horizon clarity	SUB ANG STONES < 30MM 2%			5. Orientation																					
6. Contamination risk	SOME WEATHERING/ACQUIRING WITH (273) BELOW			6. Other comments																					
7. Methods and conditions				Draw profile overleaf																					
8. Other comments	MODERATE RISK OF CONTAMINATION FROM BIOTURBATION.																								
HANDS ON + TROWEL																									
2 x 2M SLOTS EXCAVATED																									
Plan No: —	Section No: 97+98	Lgth: 3.5M	Width: < 0.7M	Thickness/Depth: < 0.4M																					
Stratigraphic Matrix																									
<table style="width: 100%; border-collapse: collapse;"> <tr> <td style="border: 1px solid black; width: 15%; height: 20px;"></td> <td style="border: 1px solid black; width: 15%; height: 20px;"></td> <td style="border: 1px solid black; width: 15%; text-align: center;">02</td> <td style="border: 1px solid black; width: 15%; height: 20px;"></td> <td style="border: 1px solid black; width: 15%; height: 20px;"></td> <td style="border: 1px solid black; width: 15%; height: 20px;"></td> <td style="border: 1px solid black; width: 15%; height: 20px;"></td> </tr> <tr> <td colspan="3" style="text-align: center;">This context</td> <td style="border: 1px solid black; text-align: center;">274</td> <td colspan="3"></td> </tr> <tr> <td style="border: 1px solid black; height: 20px;"></td> <td style="border: 1px solid black; height: 20px;"></td> <td style="border: 1px solid black; text-align: center;">273</td> <td style="border: 1px solid black; height: 20px;"></td> <td style="border: 1px solid black; height: 20px;"></td> <td style="border: 1px solid black; height: 20px;"></td> <td style="border: 1px solid black; height: 20px;"></td> </tr> </table>							02					This context			274						273				
		02																							
This context			274																						
		273																							
Earlier	Covered by:	Contemporary	Physical relationships		Later than	Covers:																			
	Filled by:		Feature Label:	Fill of:																					
	Cut by:		Includes:	Cuts:																					
	Butted by:		Same as:	Butts:																					
Interpretation and discussion:			Internal	External	Structural	Other																			
UNDER FILL OF LONG PIT [272].																									
POSSIBLY A SILTY TOPSOIL WITH A LITTLE CHARCOAL INDICATING NEARBY ACTIVITY.																									
STEEP HORIZON WITH (273) SUGGESTS RAPID DEPOSITION - OTHERWISE SOFT FILLS WOULD HAVE SLUMPED TO MORE HORIZONTAL HORIZON.																									
Provisional date:																									
Registered Artefacts:			Finds																						
Environmental Samples:			Specify anything not below																						
			None	Pot	Bone	CBM	Flint	Metal	Glass	Wood															
			<input type="checkbox"/>	<input checked="" type="checkbox"/>	<input type="checkbox"/>	<input type="checkbox"/>	<input type="checkbox"/>	<input type="checkbox"/>	<input type="checkbox"/>	<input type="checkbox"/>															
Completed by: MJG	Date: 18/9/15	Checked by:	Date:																						



CONTEXT RECORDING SHEET

SITE CODE: PBE15	Location:	Grid Ref:	Type: FILL	Context No. 274																																	
DEPOSIT:			CUT:																																		
1. Colour	MILD BROWNISH GREY		1. Shape in plan																																		
2. Composition/Particle size	VERY SANDY SILT		2. Corners																																		
3. Compaction	SOFT/LOOSE		3. Sides																																		
4. Inclusions	CHARCOAL FRAGMENTS < 3MM < 1% SUB ANG STONES < 30MM 2%.		4. Base																																		
5. Horizon clarity			5. Orientation																																		
6. Contamination risk	SOME WEATHERING/ABUFRING WITH (273) BELOW.		6. Other comments																																		
7. Methods and conditions			Draw profile overleaf																																		
8. Other comments	MODERATE RISK OF CONTAMINATION FROM BIO TURBATION.																																				
HANDS ON + TROWEL																																					
2 x 2M SLOTS EXCAVATED																																					
Plan No: —	Section No: 97+98	Lgth: 3.5M	Width: < 0.7M	Thickness/Depth: < 0.4M																																	
Stratigraphic Matrix																																					
<table style="width: 100%; border-collapse: collapse;"> <tr> <td style="width: 15%; border: 1px solid black; height: 20px;"></td> <td style="width: 15%; border: 1px solid black; height: 20px;"></td> <td style="width: 15%; border: 1px solid black; text-align: center;">02</td> <td style="width: 15%; border: 1px solid black; height: 20px;"></td> <td style="width: 15%; border: 1px solid black; height: 20px;"></td> <td style="width: 15%; border: 1px solid black; height: 20px;"></td> <td style="width: 15%; border: 1px solid black; height: 20px;"></td> </tr> <tr> <td colspan="3" style="text-align: center;">This context</td> <td style="border: 1px solid black; text-align: center;">274</td> <td colspan="3"></td> </tr> <tr> <td style="border: 1px solid black; height: 20px;"></td> <td style="border: 1px solid black; height: 20px;"></td> <td style="border: 1px solid black; text-align: center;">273</td> <td style="border: 1px solid black; height: 20px;"></td> <td style="border: 1px solid black; height: 20px;"></td> <td style="border: 1px solid black; height: 20px;"></td> <td style="border: 1px solid black; height: 20px;"></td> </tr> </table>							02					This context			274						273																
		02																																			
This context			274																																		
		273																																			
Earlier	Covered by:	Contemporary	Physical relationships		Later than																																
	Filled by:					Covers:																															
	Cut by:		Feature Label:			Fill of:																															
	Butted by:		Includes:			Cuts:																															
		Same as:		Butts:																																	
<table border="1" style="width: 100%; border-collapse: collapse;"> <tr> <td style="width: 25%;">Covered by: 01 02</td> <td style="width: 25%;"></td> <td style="width: 25%;"></td> <td style="width: 25%;"></td> </tr> <tr> <td>Filled by:</td> <td></td> <td></td> <td></td> </tr> <tr> <td>Cut by:</td> <td></td> <td></td> <td></td> </tr> <tr> <td>Butted by:</td> <td></td> <td></td> <td></td> </tr> </table>			Covered by: 01 02				Filled by:				Cut by:				Butted by:				<table border="1" style="width: 100%; border-collapse: collapse;"> <tr> <td style="width: 25%;">Covers: 273</td> <td style="width: 25%;"></td> <td style="width: 25%;"></td> <td style="width: 25%;"></td> </tr> <tr> <td>Fill of: 272</td> <td></td> <td></td> <td></td> </tr> <tr> <td>Cuts:</td> <td></td> <td></td> <td></td> </tr> <tr> <td>Butts:</td> <td></td> <td></td> <td></td> </tr> </table>			Covers: 273				Fill of: 272				Cuts:				Butts:			
Covered by: 01 02																																					
Filled by:																																					
Cut by:																																					
Butted by:																																					
Covers: 273																																					
Fill of: 272																																					
Cuts:																																					
Butts:																																					
Interpretation and discussion:																																					
		Internal	External	Structural	Other																																
OTHER FILL OF LONG PIT [272].																																					
POSSIBLY A SILTY TOPSOIL WITH A LITTLE CHARCOAL INDICATING NEARBY ACTIVITY.																																					
STEEP HORIZON WITH (273) SUGGESTS RAPID DEPOSITION - OTHERWISE SOFT FILLS WOULD HAVE SLUMPED TO MORE HORIZONTAL HORIZON.																																					
Provisional date:																																					
Registered Artefacts:			Finds																																		
Environmental Samples:			Specify anything not below																																		
			<table style="width: 100%; border-collapse: collapse;"> <tr> <td style="width: 12.5%;">None</td> <td style="width: 12.5%;">Pot</td> <td style="width: 12.5%;">Bone</td> <td style="width: 12.5%;">CBM</td> <td style="width: 12.5%;">Flint</td> <td style="width: 12.5%;">Metal</td> <td style="width: 12.5%;">Glass</td> <td style="width: 12.5%;">Wood</td> </tr> <tr> <td style="text-align: center;"><input type="checkbox"/></td> <td style="text-align: center;"><input checked="" type="checkbox"/></td> <td style="text-align: center;"><input type="checkbox"/></td> <td style="text-align: center;"><input type="checkbox"/></td> <td style="text-align: center;"><input type="checkbox"/></td> <td style="text-align: center;"><input type="checkbox"/></td> <td style="text-align: center;"><input type="checkbox"/></td> <td style="text-align: center;"><input type="checkbox"/></td> </tr> </table>		None	Pot	Bone	CBM	Flint	Metal	Glass	Wood	<input type="checkbox"/>	<input checked="" type="checkbox"/>	<input type="checkbox"/>	<input type="checkbox"/>	<input type="checkbox"/>	<input type="checkbox"/>	<input type="checkbox"/>	<input type="checkbox"/>																	
None	Pot	Bone	CBM	Flint	Metal	Glass	Wood																														
<input type="checkbox"/>	<input checked="" type="checkbox"/>	<input type="checkbox"/>	<input type="checkbox"/>	<input type="checkbox"/>	<input type="checkbox"/>	<input type="checkbox"/>	<input type="checkbox"/>																														
Completed by: MW/G	Date: 18/9/15	Checked by:	Date:																																		



Sketch of Profile/Plan

SEE [272]

Levels

OD Highest:

OD Lowest:

OD Others

Other Information

Site Book References

Photo (film and photo number)

Digital: 100: 7584-5 + 7591-4

Black and White:

Colour:

Checked interpretation:

Basic Interpretation:

Basic Process:

Sketch of Profile/Plan

SEE [272]

Levels

OD Highest:

OD Lowest:

OD Others

Other Information

Site Book References

Photo (film and photo number)

Digital: 100: 7584-5 + 7591-4

Black and White:

Colour:

Checked interpretation:

Basic Interpretation:

Basic Process:

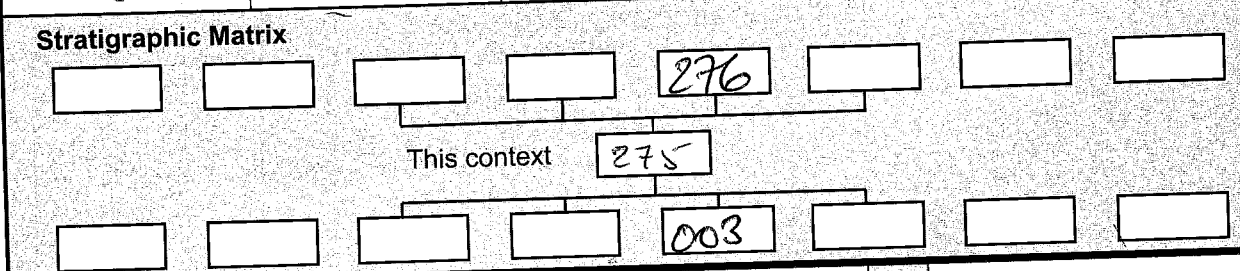
CONTEXT RECORDING SHEET

SITE CODE: PBEW	Location: 1+2	Grid Ref:	Type: Group	Context No.: 275
---------------------------	-------------------------	------------------	-----------------------	----------------------------

DEPOSIT:		CUT:
1. Colour	V-shaped linear-rough oval in plan. V-shaped or in places narrow flat base 	1. Shape in plan
2. Composition/Particle size		2. Corners
3. Compaction		3. Sides
4. Inclusions		4. Base
5. Horizon clarity		5. Orientation
6. Contamination risk		6. Other comments
7. Methods and conditions		Draw profile overleaf
8. Other comments		

machine + hand dug slots throughout

Plan No: gps	Section No:	Lgth: ~300m	Width: ~4m	Thickness/Depth: 2-5 ^{max}
---------------------	--------------------	--------------------	-------------------	--



Earlier	Covered by: SUB 002	Contemporary	Physical relationships		Later than	Covers:
	Filled by: 276 et al		Feature Label:	Fill of:		
	Cut by:		Includes:	Cuts: 003 NATURAL		
	Butted by:		Same as: P.T.O	Butts:		

Interpretation and discussion:

Group NO FOR MAIN 'OUTER' ENCLOSURE DITCH - OVERALL NO. See over

Provisional date: PREHISTORIC																	
Registered Artefacts:	Finds Specify anything not below																
Environmental Samples:	<table style="width: 100%; text-align: center;"> <tr> <td>None</td> <td>Pot</td> <td>Bone</td> <td>CBM</td> <td>Flint</td> <td>Metal</td> <td>Glass</td> <td>Wood</td> </tr> <tr> <td><input type="checkbox"/></td> <td><input type="checkbox"/></td> <td><input type="checkbox"/></td> <td><input type="checkbox"/></td> <td><input type="checkbox"/></td> <td><input type="checkbox"/></td> <td><input type="checkbox"/></td> <td><input type="checkbox"/></td> </tr> </table>	None	Pot	Bone	CBM	Flint	Metal	Glass	Wood	<input type="checkbox"/>	<input type="checkbox"/>	<input type="checkbox"/>	<input type="checkbox"/>	<input type="checkbox"/>	<input type="checkbox"/>	<input type="checkbox"/>	<input type="checkbox"/>
None	Pot	Bone	CBM	Flint	Metal	Glass	Wood										
<input type="checkbox"/>	<input type="checkbox"/>	<input type="checkbox"/>	<input type="checkbox"/>	<input type="checkbox"/>	<input type="checkbox"/>	<input type="checkbox"/>	<input type="checkbox"/>										
Completed by:	Date:	Checked by:	Date:														



Sketch of Profile/Plan

Hand dug plots are

171. 309. 149. 328. 188. 35. +318

machine dug plots are

500 → 588 →

Levels

OD Highest:

OD Lowest:

OD Others

Other Information

Site Book References

Photo (film and photo number)

Digital:

Black and White:

Colour:


Checked interpretation:

Basic Interpretation:

Basic Process:


CONTEXT RECORDING SHEET

SITE CODE: <i>PREV</i>	Location: <i>1+2</i>	Grid Ref:	Type: <i>Fill</i>	Context No. <i>276</i>																									
DEPOSIT:			CUT:																										
1. Colour: <i>no. yellowy brown</i> 2. Composition/Particle size: <i>clayey silty sand.</i> 3. Compaction: <i>loose -</i> 4. Inclusions: 5. Horizon clarity: 6. Contamination risk: 7. Methods and conditions: 8. Other comments:			1. Shape in plan 2. Corners 3. Sides 4. Base 5. Orientation 6. Other comments Draw profile overleaf																										
Plan No: <i>gms</i>	Section No:	Lgth:	Width: <i>Av 4m</i>	Thickness/Depth: <i>10cm+</i>																									
Stratigraphic Matrix																													
<table border="1" style="width: 100%; border-collapse: collapse;"> <tr> <td style="width: 12.5%; height: 20px;"></td> <td style="width: 12.5%; height: 20px;"></td> <td style="width: 12.5%; height: 20px;"></td> <td style="width: 12.5%; height: 20px;"></td> <td style="width: 12.5%; height: 20px; text-align: center;"><i>002</i></td> <td style="width: 12.5%; height: 20px;"></td> <td style="width: 12.5%; height: 20px;"></td> <td style="width: 12.5%; height: 20px;"></td> </tr> <tr> <td colspan="4" style="text-align: center;">This context</td> <td style="text-align: center;"><i>276</i></td> <td colspan="4"></td> </tr> <tr> <td style="height: 20px;"></td> <td style="height: 20px;"></td> <td style="height: 20px;"></td> <td style="height: 20px;"></td> <td style="text-align: center;"><i>275</i></td> <td style="height: 20px;"></td> <td style="height: 20px;"></td> <td style="height: 20px;"></td> </tr> </table>					<i>002</i>				This context				<i>276</i>									<i>275</i>							
				<i>002</i>																									
This context				<i>276</i>																									
				<i>275</i>																									
Earlier	Covered by: <i>Subs01 002</i>	Contemporary	Physical relationships		Later than	Covers:																							
	Filled by:		Feature Label:			Fill of: <i>275</i>																							
	Cut by:		Includes:			Cuts:																							
	Butted by:		Same as:			Butts:																							
Interpretation and discussion:																													
					Internal	External	Structural	Other																					
<i>no. given to Surface finds + m-d.</i>																													
<i>finds from main enclosure ditch.</i>																													
<i>See indiv plots also.</i>																													
<i>See 275.</i>																													
Provisional date: <i>prehistoric ditch</i>																													
Registered Artefacts:					Finds																								
Environmental Samples:					Specify anything not below																								
					None	Pot	Bone	CBM	Flint	Metal	Glass	Wood																	
					<input type="checkbox"/>	<input type="checkbox"/>	<input type="checkbox"/>	<input type="checkbox"/>	<input type="checkbox"/>	<input type="checkbox"/>	<input type="checkbox"/>	<input type="checkbox"/>																	
Completed by:			Date:		Checked by:			Date:																					



Context No.

Sketch of Profile/Plan



Levels

OD Highest:	OD Lowest:	OD Others
-------------	------------	-----------

Other Information

Site Book References	Photo (film and photo number)
	Digital:
	Black and White:
	Colour:

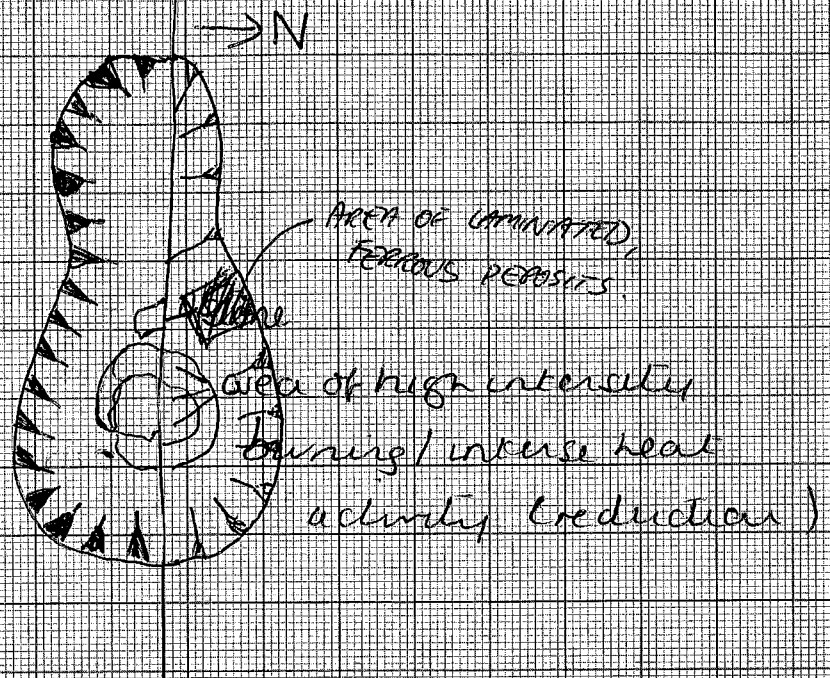
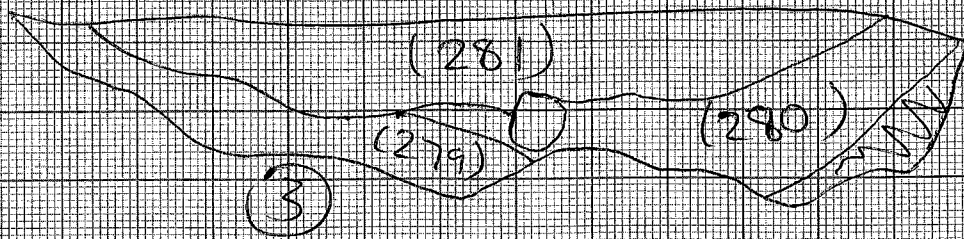
Checked interpretation:	Basic Interpretation:	Basic Process:
--------------------------------	------------------------------	-----------------------

CONTEXT RECORDING SHEET

SITE CODE: PBEIS	Location: AREA 1	Grid Ref:	Type: CUT	Context No. 278																												
DEPOSIT:		1. Irregular		CUT: 1. Shape in plan 2. Corners 3. Sides 4. Base 5. Orientation 6. Other comments Draw profile overleaf																												
1. Colour		2. Rounded																														
2. Composition/Particle size		3. Sharp, concave, at western end, straight abandoned moderate																														
3. Compaction		4. Rounded; uneven.																														
4. Inclusions		5. ovenated 5-w.																														
5. Horizon clarity		6. Feature half sectioned. Area of																														
6. Contamination risk		high intensity of heating (reduction & oxidation) shown by																														
7. Methods and conditions		deep red purple natural and yellow natural which had hardened considerably. Rodent burrows and or tree roots have disturbed the natural which made identifying one or more extent of the cut difficult.																														
8. Other comments		PTO																														
Plan No: GPS	Section No: 92	Lgth: 3.44m excavated	Width: 1.12m (at its widest)	Thickness/Depth: 45cm																												
Stratigraphic Matrix																																
<table style="width: 100%; border: none;"> <tr> <td style="border: 1px solid black; width: 20%; height: 20px;"></td> <td style="border: 1px solid black; width: 20%; height: 20px;"></td> <td style="border: 1px solid black; width: 20%; height: 20px;"></td> <td style="border: 1px solid black; width: 20%; height: 20px; text-align: center;">279</td> <td style="border: 1px solid black; width: 20%; height: 20px; text-align: center;">280</td> <td style="border: 1px solid black; width: 20%; height: 20px; text-align: center;">281</td> <td style="border: 1px solid black; width: 20%; height: 20px;"></td> </tr> <tr> <td colspan="3"></td> <td style="text-align: center;">This context</td> <td colspan="2"></td> <td></td> </tr> <tr> <td colspan="3"></td> <td style="border: 1px solid black; width: 20%; height: 20px; text-align: center;">278</td> <td colspan="2"></td> <td></td> </tr> <tr> <td colspan="3"></td> <td style="text-align: center;">3</td> <td colspan="2"></td> <td></td> </tr> </table>								279	280	281					This context							278							3			
			279	280	281																											
			This context																													
			278																													
			3																													
Earlier	Covered by:	Contemporary	Physical relationships		Later than	Covers:																										
	Filled by: 279, 280, 281		Feature Label:	Fill of:																												
	Cut by:		Includes:	Cuts: 3																												
	Butted by:		Same as:	Butts:																												
Interpretation and discussion:					Internal	External	Structural	Other																								
<p>Feature [278] appears to be one in which activity involving high intensity burning occurred. The other similar features in the area contained charred grain, stone and were ovenated N-S. No iron slag was present (or other artefacts) though some environmental samples were taken of charred layers with high charcoal content in the possibility they contained charred grain. Three fills were present in the feature. Possibly a corn-dryer. (Forensic?)</p> <p>Feature is 'pea' shaped and is wider at eastern end, tapering to the western end.</p>																																
Provisional date: 																																
Registered Artefacts: 					Finds																											
Environmental Samples:					Specify anything not below																											
					None	Pot	Bone	CBM	Flint	Metal	Glass	Wood																				
Completed by: A.S.					Date: 17/9/15		Checked by:		Date:																							

Cotswold Archaeology

Sketch of Profile/Plan



Levels

OD Highest: /

OD Lowest: /

OD Others /

Other Information 28-9-15 - ENTIRE FEATURE EXCAVATED. SHOWED LARGER EAST END OF FEATURE TO BE DISCOLOURED FROM HEATING IN BASE - LARGELY PURPLE BUT WITH YELLOW RING 0.6M IN DIAMETER, 0.1M WIDE. POSSIBLE FURNACE BASE? ALSO GREY/PURPLE FERROUS LAYERS ON N. SIDE OF FEATURE (SEE (280)) (MJG)

Site Book References

Photo (film and photo number)

Digital: 100-7590; 100:7694-76100

Black and White:

Colour:

Checked interpretation:

Basic Interpretation:

Basic Process:

Sample Sheets!

CONTEXT RECORDING SHEET

SITE CODE: PBE15	Location: AREA 1	Grid Ref:	Type: FILL	Context No. 279
----------------------------	----------------------------	-----------	----------------------	---------------------------

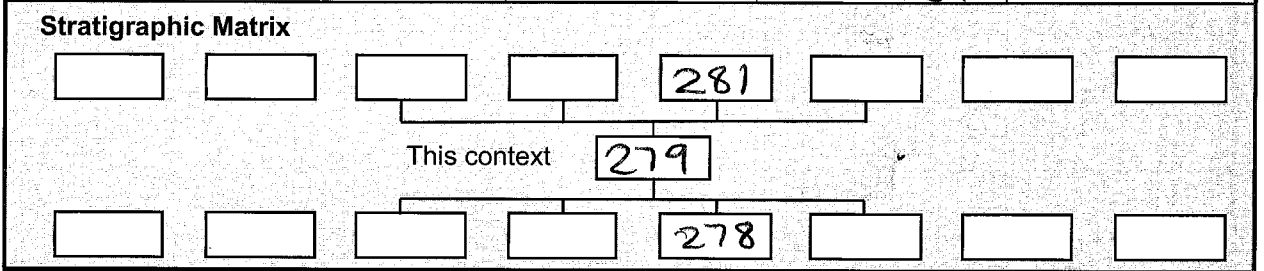
DEPOSIT:	1. Reddish orange. 2. silty sand. 3. 1.5m Frable. 4. None. 5. Poor. 6. Medium	CUT:
1. Colour		1. Shape in plan
2. Composition/Particle size		2. Corners
3. Compaction		3. Sides
4. Inclusions		4. Base
5. Horizon clarity		5. Orientation
6. Contamination risk		6. Other comments
7. Methods and conditions		Draw profile overleaf
8. Other comments		

7. Trowelled and half sectioned.

8. Difficulty defining extent but appears only to be present in the western end of the feature.

1.52m

Plan No: GPS	Section No: 92	Lgth: 3.4m 1.52m	Width: 1.2m 0.59m	Thickness/Depth: 0.13m.
---------------------	-----------------------	---------------------------------------	--	--------------------------------



Earlier	Covered by: 281	Contemporary	Physical relationships	Later than	Covers:
	Filled by:		Feature Label:		Fill of: 278
	Cut by:		Includes:		Cuts:
	Butted by:		Same as:		Butts:

Interpretation and discussion:	Internal	External	Structural	Other
---------------------------------------	----------	----------	------------	-------

This fill appears to be a mixture of the natural with frequent blotches of intrusions from fill (281) caused possibly by rodent burrowing and/or tree root disturbance. The deposit was very friable compared to the natural beneath it much was a little more compact, suggesting 279 was possibly caused by weathering or erosion of the natural but was not a deliberate deposit by human activity.

Provisional date:	
-------------------	--

Registered Artefacts:	Finds
Environmental Samples: <input checked="" type="checkbox"/>	Specify anything not below
	None <input checked="" type="checkbox"/> Pot <input type="checkbox"/> Bone <input type="checkbox"/> CBM <input type="checkbox"/> Flint <input type="checkbox"/> Metal <input type="checkbox"/> Glass <input type="checkbox"/> Wood <input type="checkbox"/>

Completed by: A.S.	Date: 17/9/15	Checked by:	Date:
---------------------------	----------------------	-------------	-------



Sketch of Profile/Plan

SEE [278]

Levels

OD Highest:

OD Lowest:

OD Others

Other Information

Site Book References

Photo (film and photo number)

Digital: 100-7590

Black and White:

Colour:

Checked interpretation:

Basic Interpretation:

Basic Process:

CONTEXT RECORDING SHEET

SITE CODE: PBE15	Location: AREA 1	Grid Ref:	Type: FILL	Context No. 280						
DEPOSIT:			CUT:							
1. Dark reddish brown.			 1. Shape in plan 2. Corners 3. Sides 4. Base 5. Orientation 6. Other comments Draw profile overleaf 							
1. Colour 2. Silty sand.										
2. Composition/Particle size										
3. Compaction 3. Frable.										
4. Inclusions 70-80mm										
5. Horizon clarity 4. 25% charcoal, 5% angular & sub-angular stones (heat affected).										
6. Contamination risk										
7. Methods and conditions										
8. Other comments 5. Good.										
6. Area medium - some animal burrowing / tree root disturbance into natural										
PTO										
7. Travel										
8. Area Fill present above intense heat activity area of natural.										
Plan No: GPS	Section No: 92	Lgth: 1.35m	Width: 1.12m (at its widest)	Thickness/Depth: 0.17m						
Stratigraphic Matrix										
[]	[]	[]	[]	[]						
This context			[280]	[]						
[]	[]	[]	[]	[]						
[]	[]	[]	[278]	[]						
Earlier	Covered by: 281	Contemporary	Physical relationships		Later than					
	Filled by:		Feature Label:			Covers:				
	Cut by:		Includes:			Fill of: 278				
	Butted by:		Same as:			Cuts:				
Butts:										
Interpretation and discussion:										
		Internal	External	Structural	Other					
<p>Fill 280 appears to represent an event of high intensity heat activity suggested by the large size and concentration of charcoal in the deposit, and the presence of yellow and red staining and hardening of the natural underneath. The absence of metal slag and other artefacts prevents further interpretation of its purpose. Heat affected stones were also present toward the bottom of the fill. Animal burrowing / tree root disturbance made establishing true extent of the fill & resulted in slight overcutting into the natural.</p>										
Provisional date:										
Registered Artefacts:			Finds							
			Specify anything not below []							
Environmental Samples: 42			None	Pot	Bone	CBM	Flint	Metal	Glass	Wood
			<input checked="" type="checkbox"/>	<input type="checkbox"/>	<input type="checkbox"/>	<input type="checkbox"/>	<input type="checkbox"/>	<input type="checkbox"/>	<input type="checkbox"/>	<input type="checkbox"/>
Completed by: A.S.		Date: 17/9/15	Checked by:		Date:					



Sketch of Profile/Plan

SEE [278]

Levels

OD Highest:

OD Lowest:

OD Others

Other Information 28-9-15-MJG

FOLLOWING COMPLETE EXCAVATION OF FILL: AT TOP OF (280) / BASE OF (281) -
 PATCH OF LAMINATED, FIRM (FRAGILE), DARK PURPLE/GREE MATERIAL - 0.1M THICK,
 0.6M N-S, 0.3M E-W. CONTAINED FERROUS FRAGMENTS (MAGNETIC) < 2MM.
 POSSIBLE FURNACE WASTE?

Site Book References

Photo (film and photo number)

Digital: 100: 7699-700

Black and White:

Colour:

Checked interpretation:

Basic Interpretation:

Basic Process:


CONTEXT RECORDING SHEET

SITE CODE: PBE15	Location: AREA 1	Grid Ref:	Type: FILL	Context No. 281					
DEPOSIT:		CUT:							
1. Colour	1. Mid reddish brown			1. Shape in plan					
2. Composition/Particle size	2. Silty sand			2. Corners					
3. Compaction	3. Frable			3. Sides					
4. Inclusions	4. 5% charcoal (50mm), 1% sub-angular stones (20mm-50mm)			4. Base					
5. Horizon clarity	5. Good (mostly - moderate at interface with fill (279))			5. Orientation					
6. Contamination risk				6. Other comments					
7. Methods and conditions				Draw profile overleaf					
8. Other comments									
6. Medium - some rodent burrowing / tree root disturbance.									
7. Trowel & hoe, half-sectioned.									
8. Presence of 70mm x 70mm approx angular stone (possibly heat affected) in middle of fill.									
Plan No: GPS	Section No: 92	Lgth: 3m	Width: up to 1.12m (at its widest)	Thickness/Depth: 0.29m					
Stratigraphic Matrix									
Earlier	Covered by: 2	Contemporary	Physical relationships		Later than				
	Filled by:		Covers: 279, 280						
	Cut by:		Feature Label:			Fill of: 278			
	Butted by:		Includes:			Cuts:			
		Same as:		Butts:					
Interpretation and discussion:									
		Internal	External	Structural	Other				
Deposit (281) contains a concentration of charcoal and heat affected stones, in addition to an area of high intensity burning observed suggested by a hardened red-colour area of natural beneath the fill. Tree root disturbance / rodent burrowing made the fill mix with earlier deposits and the natural in some places which made the true extent difficult to define. No finds were present though 40L of environmental sample were taken.									
Provisional date: / /									
Registered Artefacts: /		Finds							
Environmental Samples: 43		Specify anything not below: /							
		None	Pot	Bone	CBM	Flint	Metal	Glass	Wood
		<input checked="" type="checkbox"/>	<input type="checkbox"/>	<input type="checkbox"/>	<input type="checkbox"/>	<input type="checkbox"/>	<input type="checkbox"/>	<input type="checkbox"/>	<input type="checkbox"/>
Completed by: A.S.	Date: 17/9/15	Checked by:			Date:				



Context No.

Sketch of Profile/Plan.



SEE [278]

Levels

OD Highest: /

OD Lowest: /

OD Others /

Other Information

Site Book References

Photo (film and photo number)
Digital: 100-7590.
Black and White:
Colour:

Checked interpretation:

Basic Interpretation:

Basic Process:

CONTEXT RECORDING SHEET

SITE CODE: PBE 15	Location: AREA 1	Grid Ref:	Type: CUT	Context No. [282]						
DEPOSIT:			CUT:							
1. Colour	1. LINEAR DITCH		1. Shape in plan							
2. Composition/Particle size	2. —		2. Corners							
3. Compaction	3. CONCAVE		3. Sides							
4. Inclusions	4. FLAT		4. Base							
5. Horizon clarity	5. NE - SW		5. Orientation							
6. Contamination risk			6. Other comments							
7. Methods and conditions			Draw profile overleaf							
8. Other comments										
Plan No: /	Section No: 93	Lgth: 0,33	Width: 0,58m	Thickness/Depth: 0,18m						
Stratigraphic Matrix										
[]	[]	[]	[283]	[282]	[289]	[]	[]			
This context [282]										
[]	[]	[]	[3]	[]	[]	[]	[]			
Earlier	Covered by:	Contemporary	Physical relationships		Later than	Covers: —				
	Filled by: (283)		Feature Label: —	Fill of: —						
	Cut by: [288]		Includes: —	Cuts: (3)						
	Butted by: —		Same as: —	Butts: —						
Interpretation and discussion:			Internal	External	Structural	Other				
DITCH [282] WAS CREATED AS RESULT OF HUMAN ACTIVITY. THIS NARROW DITCH WAS POSSIBLE A FEW ROW										
Provisional date: POST MEDIEVAL										
Registered Artefacts: /			Finds							
Environmental Samples: /			Specify anything not below							
			None	Pot	Bone	CBM	Flint	Metal	Glass	Wood
			<input checked="" type="checkbox"/>	<input type="checkbox"/>	<input type="checkbox"/>	<input type="checkbox"/>	<input type="checkbox"/>	<input type="checkbox"/>	<input type="checkbox"/>	<input type="checkbox"/>
Completed by: M. GRODECKA			Date: 21/09/15		Checked by:		Date:			



Context No. [282]

Sketch of Profile/Plan



Levels

OD Highest:

OD Lowest:

OD Others

Other Information

Site Book References

Photo (film and photo number)

Digital: 100-7595 → 7597

Black and White:

Colour:

Checked interpretation:

Basic Interpretation:


Basic Process:

CONTEXT RECORDING SHEET

SITE CODE: 7BE 15	Location: AREA 1	Grid Ref:	Type: FILL	Context No. (283)						
DEPOSIT:			CUT:							
1. Colour	1. MID GRAY		1. Shape in plan							
2. Composition/Particle size	2. SILTY SAND		2. Corners							
3. Compaction	3. REBBLES		3. Sides							
4. Inclusions	4. VERY SOFT		4. Base							
5. Horizon clarity	5. GOOD		5. Orientation							
6. Contamination risk	6. HIGH		6. Other comments							
7. Methods and conditions	7. TROWEL		Draw profile overleaf							
8. Other comments	8. —									
Plan No: —	Section No: 93	Lgth:	Width: 0,58m	Thickness/Depth: 0,18m						
Stratigraphic Matrix										
<pre> graph TD A[] --- B[] B --- C[] C --- D["(2)"] D --- E[] E --- F[] F --- G[] G --- H[] H --- I["(283)"] I --- J[] J --- K["[282]"] K --- L[] L --- M[] M --- N[] N --- O[] O --- P[] </pre>										
Earlier	Covered by:	Contemporary	Physical relationships		Later than					
	Filled by:		Feature Label:	Covers: [282] (3)						
	Cut by: [288] (289)		Includes:	Fill of: [282]						
	Butted by:		Same as:	Cuts: —						
Butts: —		Butts: —								
Interpretation and discussion:										
Internal			External	Structural	Other					
<p>FILL OF DITCH [282] WAS CREATED AS RESULT OF HUMAN ACTIVITY - THIS FILL WAS PROBABLE BACKFILL IN TO THE FURROW AS RESULT OF BACK PLOUGHING</p>										
Provisional date: POST MEDIEVAL										
Registered Artefacts:			Finds							
Environmental Samples:			Specify anything not below							
			None	Pot	Bone	CBM	Flint	Metal	Glass	Wood
			<input checked="" type="checkbox"/>	<input type="checkbox"/>	<input type="checkbox"/>	<input type="checkbox"/>	<input type="checkbox"/>	<input type="checkbox"/>	<input type="checkbox"/>	<input type="checkbox"/>
Completed by: M. GRODECH			Date: 21/09/15		Checked by:	Date:				



Sketch of Profile/Plan.



Levels

OD Highest:	OD Lowest:	OD Others
-------------	------------	-----------

Other Information

Site Book References	Photo (film and photo number) Digital: 100-7595 → 7597 Black and White: Colour:
----------------------	--

Checked interpretation:	Basic Interpretation:	Basic Process:
-------------------------	-----------------------	----------------

CONTEXT RECORDING SHEET

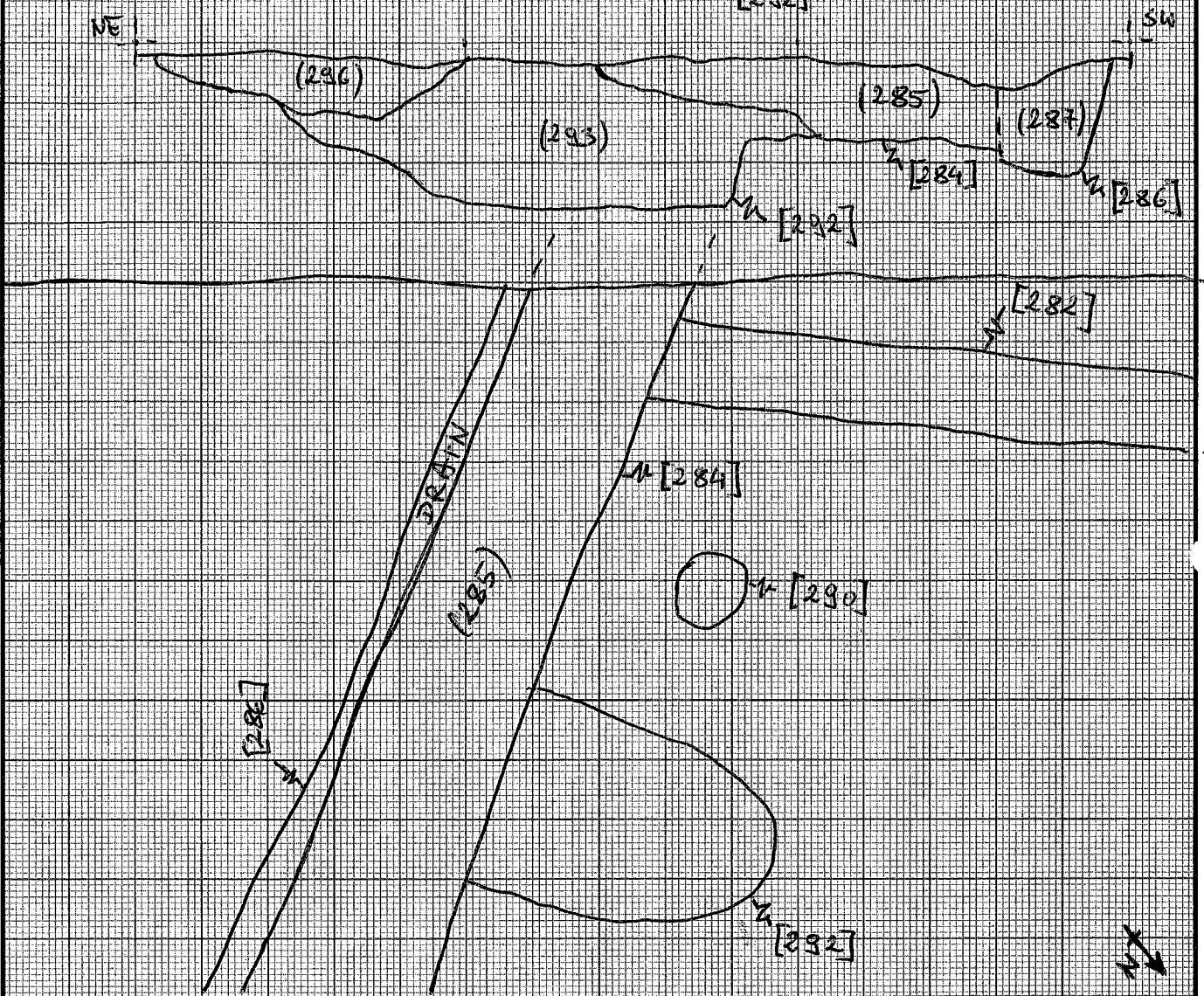
SITE CODE: PBE 15	Location: AREA 1	Grid Ref:	Type: cut	Context No.: [284]					
DEPOSIT: 1. Colour 2. Composition/Particle size 3. Compaction 4. Inclusions 5. Horizon clarity 6. Contamination risk 7. Methods and conditions 8. Other comments	1. LINEAR			CUT: 1. Shape in plan 2. Corners 3. Sides 4. Base 5. Orientation 6. Other comments Draw profile overleaf					
	2. NONE								
	3. CONCAVE								
	4. FLAT								
	5. NW-SE								
	6.								
Plan No:	Section No: 94	Lgth:	Width: 1,26m	Thickness/Depth: 0,24m					
Stratigraphic Matrix									
<pre> graph TD A[] --- B[] B --- C[] C --- D[] D --- E[] E --- F[] F --- G[] G --- H[] H --- I[] I --- J[] J --- K[] K --- L[] L --- M[] M --- N[] N --- O[] O --- P[] P --- Q[] Q --- R[] R --- S[] S --- T[] T --- U[] U --- V[] V --- W[] W --- X[] X --- Y[] Y --- Z[] Z --- AA[] AA --- AB[] AB --- AC[] AC --- AD[] AD --- AE[] AE --- AF[] AF --- AG[] AG --- AH[] AH --- AI[] AI --- AJ[] AJ --- AK[] AK --- AL[] AL --- AM[] AM --- AN[] AN --- AO[] AO --- AP[] AP --- AQ[] AQ --- AR[] AR --- AS[] AS --- AT[] AT --- AU[] AU --- AV[] AV --- AW[] AW --- AX[] AX --- AY[] AY --- AZ[] AZ --- BA[] BA --- BB[] BB --- BC[] BC --- BD[] BD --- BE[] BE --- BF[] BF --- BG[] BG --- BH[] BH --- BI[] BI --- BJ[] BJ --- BK[] BK --- BL[] BL --- BM[] BM --- BN[] BN --- BO[] BO --- BP[] BP --- BQ[] BQ --- BR[] BR --- BS[] BS --- BT[] BT --- BU[] BU --- BV[] BV --- BW[] BW --- BX[] BX --- BY[] BY --- BZ[] BZ --- CA[] CA --- CB[] CB --- CC[] CC --- CD[] CD --- CE[] CE --- CF[] CF --- CG[] CG --- CH[] CH --- CI[] CI --- CJ[] CJ --- CK[] CK --- CL[] CL --- CM[] CM --- CN[] CN --- CO[] CO --- CP[] CP --- CQ[] CQ --- CR[] CR --- CS[] CS --- CT[] CT --- CU[] CU --- CV[] CV --- CW[] CW --- CX[] CX --- CY[] CY --- CZ[] CZ --- DA[] DA --- DB[] DB --- DC[] DC --- DD[] DD --- DE[] DE --- DF[] DF --- DG[] DG --- DH[] DH --- DI[] DI --- DJ[] DJ --- DK[] DK --- DL[] DL --- DM[] DM --- DN[] DN --- DO[] DO --- DP[] DP --- DQ[] DQ --- DR[] DR --- DS[] DS --- DT[] DT --- DU[] DU --- DV[] DV --- DW[] DW --- DX[] DX --- DY[] DY --- DZ[] DZ --- EA[] EA --- EB[] EB --- EC[] EC --- ED[] ED --- EE[] EE --- EF[] EF --- EG[] EG --- EH[] EH --- EI[] EI --- EJ[] EJ --- EK[] EK --- EL[] EL --- EM[] EM --- EN[] EN --- EO[] EO --- EP[] EP --- EQ[] EQ --- ER[] ER --- ES[] ES --- ET[] ET --- EU[] EU --- EV[] EV --- EW[] EW --- EX[] EX --- EY[] EY --- EZ[] EZ --- FA[] FA --- FB[] FB --- FC[] FC --- FD[] FD --- FE[] FE --- FF[] FF --- FG[] FG --- FH[] FH --- FI[] FI --- FJ[] FJ --- FK[] FK --- FL[] FL --- FM[] FM --- FN[] FN --- FO[] FO --- FP[] FP --- FQ[] FQ --- FR[] FR --- FS[] FS --- FT[] FT --- FU[] FU --- FV[] FV --- FW[] FW --- FX[] FX --- FY[] FY --- FZ[] FZ --- GA[] GA --- GB[] GB --- GC[] GC --- GD[] GD --- GE[] GE --- GF[] GF --- GG[] GG --- GH[] GH --- GI[] GI --- GJ[] GJ --- GK[] GK --- GL[] GL --- GM[] GM --- GN[] GN --- GO[] GO --- GP[] GP --- GQ[] GQ --- GR[] GR --- GS[] GS --- GT[] GT --- GU[] GU --- GV[] GV --- GW[] GW --- GX[] GX --- GY[] GY --- GZ[] GZ --- HA[] HA --- HB[] HB --- HC[] HC --- HD[] HD --- HE[] HE --- HF[] HF --- HG[] HG --- HH[] HH --- HI[] HI --- HJ[] HJ --- HK[] HK --- HL[] HL --- HM[] HM --- HN[] HN --- HO[] HO --- HP[] HP --- HQ[] HQ --- HR[] HR --- HS[] HS --- HT[] HT --- HU[] HU --- HV[] HV --- HW[] HW --- HX[] HX --- HY[] HY --- HZ[] HZ --- IA[] IA --- IB[] IB --- IC[] IC --- ID[] ID --- IE[] IE --- IF[] IF --- IG[] IG --- IH[] IH --- II[] II --- IJ[] IJ --- IK[] IK --- IL[] IL --- IM[] IM --- IN[] IN --- IO[] IO --- IP[] IP --- IQ[] IQ --- IR[] IR --- IS[] IS --- IT[] IT --- IU[] IU --- IV[] IV --- IW[] IW --- IX[] IX --- IY[] IY --- IZ[] IZ --- JA[] JA --- JB[] JB --- JC[] JC --- JD[] JD --- JE[] JE --- JF[] JF --- JG[] JG --- JH[] JH --- JI[] JI --- JJ[] JJ --- JK[] JK --- JL[] JL --- JM[] JM --- JN[] JN --- JO[] JO --- JP[] JP --- JQ[] JQ --- JR[] JR --- JS[] JS --- JT[] JT --- JU[] JU --- JV[] JV --- JW[] JW --- JX[] JX --- JY[] JY --- JZ[] JZ --- KA[] KA --- KB[] KB --- KC[] KC --- KD[] KD --- KE[] KE --- KF[] KF --- KG[] KG --- KH[] KH --- KI[] KI --- KJ[] KJ --- KL[] KL --- KM[] KM --- KN[] KN --- KO[] KO --- KP[] KP --- KQ[] KQ --- KR[] KR --- KS[] KS --- KT[] KT --- KU[] KU --- KV[] KV --- KW[] KW --- KX[] KX --- KY[] KY --- KZ[] KZ --- LA[] LA --- LB[] LB --- LC[] LC --- LD[] LD --- LE[] LE --- LF[] LF --- LG[] LG --- LH[] LH --- LI[] LI --- LJ[] LJ --- LK[] LK --- LL[] LL --- LM[] LM --- LN[] LN --- LO[] LO --- LP[] LP --- LQ[] LQ --- LR[] LR --- LS[] LS --- LT[] LT --- LU[] LU --- LV[] LV --- LW[] LW --- LX[] LX --- LY[] LY --- LZ[] LZ --- MA[] MA --- MB[] MB --- MC[] MC --- MD[] MD --- ME[] ME --- MF[] MF --- MG[] MG --- MH[] MH --- MI[] MI --- MJ[] MJ --- MK[] MK --- ML[] ML --- MN[] MN --- MO[] MO --- MP[] MP --- MQ[] MQ --- MR[] MR --- MS[] MS --- MT[] MT --- MU[] MU --- MV[] MV --- MW[] MW --- MX[] MX --- MY[] MY --- MZ[] MZ --- NA[] NA --- NB[] NB --- NC[] NC --- ND[] ND --- NE[] NE --- NF[] NF --- NG[] NG --- NH[] NH --- NI[] NI --- NJ[] NJ --- NK[] NK --- NL[] NL --- NM[] NM --- NO[] NO --- NP[] NP --- NQ[] NQ --- NR[] NR --- NS[] NS --- NT[] NT --- NU[] NU --- NV[] NV --- NW[] NW --- NX[] NX --- NY[] NY --- NZ[] NZ --- OA[] OA --- OB[] OB --- OC[] OC --- OD[] OD --- OE[] OE --- OF[] OF --- OG[] OG --- OH[] OH --- OI[] OI --- OJ[] OJ --- OK[] OK --- OL[] OL --- OM[] OM --- ON[] ON --- OO[] OO --- OP[] OP --- OQ[] OQ --- OR[] OR --- OS[] OS --- OT[] OT --- OU[] OU --- OV[] OV --- OW[] OW --- OX[] OX --- OY[] OY --- OZ[] OZ --- PA[] PA --- PB[] PB --- PC[] PC --- PD[] PD --- PE[] PE --- PF[] PF --- PG[] PG --- PH[] PH --- PI[] PI --- PJ[] PJ --- PK[] PK --- PL[] PL --- PM[] PM --- PN[] PN --- PO[] PO --- PP[] PP --- PQ[] PQ --- PR[] PR --- PS[] PS --- PT[] PT --- PU[] PU --- PV[] PV --- PW[] PW --- PX[] PX --- PY[] PY --- PZ[] PZ --- QA[] QA --- QB[] QB --- QC[] QC --- QD[] QD --- QE[] QE --- QF[] QF --- QG[] QG --- QH[] QH --- QI[] QI --- QJ[] QJ --- QK[] QK --- QL[] QL --- QM[] QM --- QN[] QN --- QO[] QO ---QP[] QP --- QQ[] QQ --- QR[] QR --- QS[] QS --- QT[] QT --- QU[] QU --- QV[] QV --- QW[] QW --- QX[] QX --- QY[] QY --- QZ[] QZ --- RA[] RA --- RB[] RB --- RC[] RC --- RD[] RD --- RE[] RE --- RF[] RF --- RG[] RG --- RH[] RH --- RI[] RI --- RJ[] RJ --- RK[] RK --- RL[] RL --- RM[] RM --- RN[] RN --- RO[] RO --- RP[] RP --- RQ[] RQ --- RR[] RR --- RS[] RS --- RT[] RT --- RU[] RU --- RV[] RV --- RW[] RW --- RX[] RX --- RY[] RY --- RZ[] RZ --- SA[] SA --- SB[] SB --- SC[] SC --- SD[] SD --- SE[] SE --- SF[] SF --- SG[] SG --- SH[] SH --- SI[] SI --- SJ[] SJ --- SK[] SK --- SL[] SL --- SM[] SM --- SN[] SN --- SO[] SO --- SP[] SP --- SQ[] SQ --- SR[] SR --- SS[] SS --- ST[] ST --- SU[] SU --- SV[] SV --- SW[] SW --- SX[] SX --- SY[] SY --- SZ[] SZ --- TA[] TA --- TB[] TB --- TC[] TC --- TD[] TD --- TE[] TE --- TF[] TF --- TG[] TG --- TH[] TH --- TI[] TI --- TJ[] TJ --- TK[] TK --- TL[] TL --- TM[] TM --- TN[] TN --- TO[] TO --- TP[] TP --- TQ[] TQ --- TR[] TR --- TS[] TS --- TT[] TT --- TU[] TU --- TV[] TV --- TW[] TW --- TX[] TX --- TY[] TY --- TZ[] TZ --- UA[] UA --- UB[] UB --- UC[] UC --- UD[] UD --- UE[] UE --- UF[] UF --- UG[] UG --- UH[] UH --- UI[] UI --- UJ[] UJ --- UK[] UK --- UL[] UL --- UM[] UM --- UN[] UN --- UO[] UO --- UP[] UP --- UQ[] UQ --- UR[] UR --- US[] US --- UT[] UT --- UZ[] UZ --- VA[] VA --- VB[] VB --- VC[] VC --- VD[] VD --- VE[] VE --- VF[] VF --- VG[] VG --- VH[] VH --- VI[] VI --- VJ[] VJ --- VK[] VK --- VL[] VL --- VM[] VM --- VN[] VN --- VO[] VO --- VP[] VP --- VQ[] VQ --- VR[] VR --- VS[] VS --- VT[] VT --- VZ[] VZ --- WA[] WA --- WB[] WB --- WC[] WC --- WD[] WD --- WE[] WE --- WF[] WF --- WG[] WG --- WH[] WH --- WI[] WI --- WJ[] WJ --- WK[] WK --- WL[] WL --- WM[] WM --- WN[] WN --- WO[] WO --- WP[] WP --- WQ[] WQ --- WR[] WR --- WS[] WS --- WT[] WT --- WZ[] WZ --- XA[] XA --- XB[] XB --- XC[] XC --- XD[] XD --- XE[] XE --- XF[] XF --- XG[] XG --- XH[] XH --- XI[] XI --- XJ[] XJ --- XK[] XK --- XL[] XL --- XM[] XM --- XN[] XN --- XO[] XO --- XP[] XP --- XQ[] XQ --- XR[] XR --- XS[] XS --- XT[] XT --- XU[] XU --- XV[] XV --- XW[] XW --- XX[] XX --- XY[] XY --- XZ[] XZ --- YA[] YA --- YB[] YB --- YC[] YC --- YD[] YD --- YE[] YE --- YF[] YF --- YG[] YG --- YH[] YH --- YI[] YI --- YJ[] YJ --- YK[] YK --- YL[] YL --- YM[] YM --- YN[] YN --- YO[] YO --- YP[] YP --- YQ[] YQ --- YR[] YR --- YS[] YS --- YT[] YT --- YZ[] YZ --- ZA[] ZA --- ZB[] ZB --- ZC[] ZC --- ZD[] ZD --- ZE[] ZE --- ZF[] ZF --- ZG[] ZG --- ZH[] ZH --- ZI[] ZI --- ZJ[] ZJ --- ZK[] ZK --- ZL[] ZL --- ZM[] ZM --- ZN[] ZN --- ZO[] ZO --- ZP[] ZP --- ZQ[] ZQ --- ZR[] ZR --- ZS[] ZS --- ZT[] ZT --- ZU[] ZU --- ZV[] ZV --- ZW[] ZW --- ZX[] ZX --- ZY[] ZY --- ZZ[] </pre>									
Covered by: (285)		Physical relationships		Covers:					
Earlier	Filled by:	Contemporary	Feature Label:	Fill of:					
	Cut by: [286]		Includes:	Cuts:					
	Butted by:		Same as:	Butts:					
Interpretation and discussion:									
		Internal	External	Structural	Other				
DITCH [284] WAS CREATED AS RESULT OF HUMAN ACTIVITY									
Provisional date:		POST MEDIEVAL							
Registered Artefacts:		Finds							
		Specify anything not below							
Environmental Samples:		None	Pot	Bone	CBM	Flint	Metal	Glass	Wood
		<input type="checkbox"/>	<input type="checkbox"/>	<input type="checkbox"/>	<input type="checkbox"/>	<input type="checkbox"/>	<input type="checkbox"/>	<input type="checkbox"/>	<input type="checkbox"/>
Completed by: SP	Date: 21/09/15	Checked by:	Date:						



Context No. [284]

Sketch of Profile/Plan

SE FACING SECTION OF FEATURES [284], [286], [292]



Levels

OD Highest:

OD Lowest:

OD Others

Other Information

Site Book References

Photo (film and photo number)

Digital: 100-7606-7611, 100-7598-7601

Black and White:

Colour:

Checked interpretation:

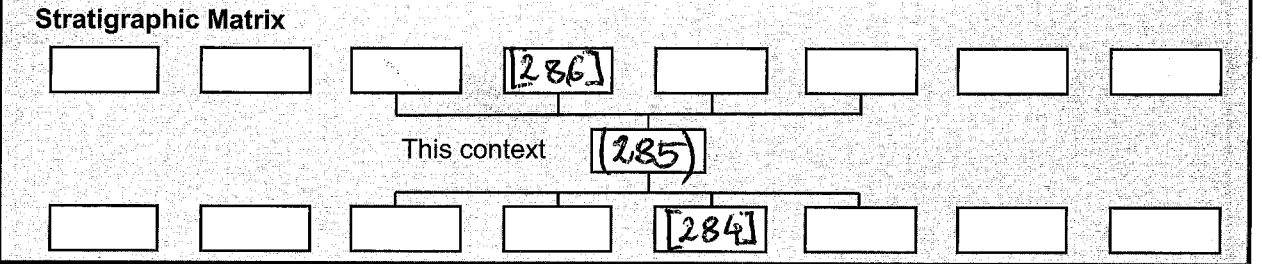
Basic Interpretation:

Basic Process:

CONTEXT RECORDING SHEET

SITE CODE: PBE 15	Location: AREA 1	Grid Ref:	Type: FILL	Context No. (285)
DEPOSIT:			CUT:	
1. Colour	1. DARK GREY			1. Shape in plan
2. Composition/Particle size	2. SILTY CLAY			2. Corners
3. Compaction	3. SOFT			3. Sides
4. Inclusions	4. STONES > 10 cm SIZE, PEBBLES			4. Base
5. Horizon clarity	5. GOOD			5. Orientation
6. Contamination risk	6. MODERATE			6. Other comments
7. Methods and conditions	7. SHOVEL AND TROWEL			Draw profile overleaf
8. Other comments	8.			

Plan No:	Section No:	Lgth:	Width: 1,26 m	Thickness/Depth: 0,24 m
----------	-------------	-------	---------------	-------------------------



Earlier	Covered by: (2)	Contemporary	Physical relationships	Later than	Covers:
	Filled by:		Feature Label:		Fill of: [284]
	Cut by: [286]		Includes:		Cuts:
	Butted by:		Same as: (289)		Butts:

Interpretation and discussion:

	Internal	External	Structural	Other
--	----------	----------	------------	-------

FILL OF DITCH [284] WAS CREATED AS RESULT OF HUMAN ACTIVITY. THIS FILL CONTAINED POST MEDIEVAL POTTERY, CLEY PIPES FRAGMENTS AND METAL OBJECT. FILL (285) WAS BACKFILL IN TO THE DITCH.

Provisional date: POST MEDIEVAL

Registered Artefacts:	Finds Specify anything not below CLAY PIPE																
Environmental Samples:	<table style="width: 100%; border-collapse: collapse;"> <tr> <td>None</td> <td>Pot</td> <td>Bone</td> <td>CBM</td> <td>Flint</td> <td>Metal</td> <td>Glass</td> <td>Wood</td> </tr> <tr> <td><input type="checkbox"/></td> <td><input checked="" type="checkbox"/></td> <td><input type="checkbox"/></td> <td><input type="checkbox"/></td> <td><input type="checkbox"/></td> <td><input checked="" type="checkbox"/></td> <td><input type="checkbox"/></td> <td><input type="checkbox"/></td> </tr> </table>	None	Pot	Bone	CBM	Flint	Metal	Glass	Wood	<input type="checkbox"/>	<input checked="" type="checkbox"/>	<input type="checkbox"/>	<input type="checkbox"/>	<input type="checkbox"/>	<input checked="" type="checkbox"/>	<input type="checkbox"/>	<input type="checkbox"/>
None	Pot	Bone	CBM	Flint	Metal	Glass	Wood										
<input type="checkbox"/>	<input checked="" type="checkbox"/>	<input type="checkbox"/>	<input type="checkbox"/>	<input type="checkbox"/>	<input checked="" type="checkbox"/>	<input type="checkbox"/>	<input type="checkbox"/>										

Completed by: SP	Date: 21/09/15	Checked by:	Date:
------------------	----------------	-------------	-------



Sketch of Profile/Plan

SEE CUT [284]

Levels

OD Highest:

OD Lowest:

OD Others

Other Information

Site Book References

Photo (film and photo number)

Digital: 100-7606-7611, 100-7598-7601

Black and White:

Colour:

Checked interpretation:

Basic Interpretation:

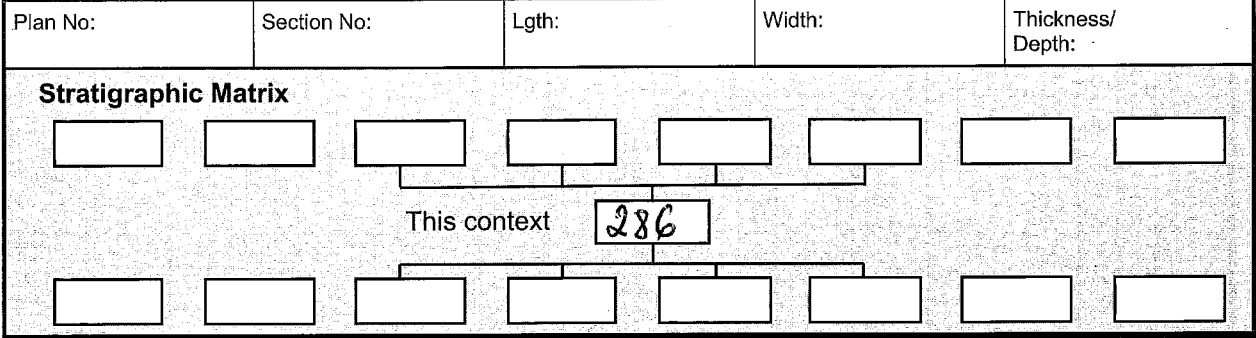
Basic Process:

CONTEXT RECORDING SHEET

SITE CODE: PBE 15	Location: AREA 1	Grid Ref:	Type: cut	Context No. 286
-----------------------------	----------------------------	------------------	---------------------	---------------------------

DEPOSIT:	MODERN DRAIN	CUT:
1. Colour 2. Composition/Particle size 3. Compaction 4. Inclusions 5. Horizon clarity 6. Contamination risk 7. Methods and conditions 8. Other comments		1. Shape in plan 2. Corners 3. Sides 4. Base 5. Orientation 6. Other comments Draw profile overleaf

Plan No:	Section No:	Lgth:	Width:	Thickness/Depth:
----------	-------------	-------	--------	------------------




Earlier	Covered by:	Contemporary	Physical relationships	Later than	Covers:
	Filled by:		Feature Label:		Fill of:
	Cut by:		Includes:		Cuts:
	Butted by:		Same as:		Butts:

Interpretation and discussion:	Internal	External	Structural	Other

Provisional date:


Registered Artefacts:	Finds Specify anything not below: <input type="text"/>
Environmental Samples:	None <input type="checkbox"/> Pot <input type="checkbox"/> Bone <input type="checkbox"/> CBM <input type="checkbox"/> Flint <input type="checkbox"/> Metal <input type="checkbox"/> Glass <input type="checkbox"/> Wood <input type="checkbox"/>

Completed by:	Date:	Checked by:	Date:
---------------	-------	-------------	-------



Context No.

Sketch of Profile/Plan



Levels

OD Highest:	OD Lowest:	OD Others
-------------	------------	-----------

Other Information

Site Book References	Photo (film and photo number) Digital: Black and White: Colour:
-----------------------------	--

Checked interpretation:	Basic Interpretation:	Basic Process:
--------------------------------	------------------------------	-----------------------


CONTEXT RECORDING SHEET

SITE CODE: PBE 15	Location: AREA 1	Grid Ref:	Type: FILL	Context No. 287						
DEPOSIT:		MODERN DRAIN		CUT:						
1. Colour 2. Composition/Particle size 3. Compaction 4. Inclusions 5. Horizon clarity 6. Contamination risk 7. Methods and conditions 8. Other comments				1. Shape in plan 2. Corners 3. Sides 4. Base 5. Orientation 6. Other comments Draw profile overleaf						
Plan No:	Section No:	Lgth:	Width:	Thickness/Depth:						
Stratigraphic Matrix										
<p style="text-align: center;">This context 287</p>										
Earlier	Covered by:	Contemporary	Physical relationships	Later than	Covers:					
	Filled by:		Feature Label:		Fill of:					
	Cut by:		Includes:		Cuts:					
	Butted by:		Same as:		Butts:					
Interpretation and discussion:										
		Internal	External	Structural	Other					
Provisional date:										
Registered Artefacts:			Finds							
Environmental Samples:			Specify anything not below							
			None	Pot	Bone	CBM	Flint	Metal	Glass	Wood
			<input type="checkbox"/>	<input type="checkbox"/>	<input type="checkbox"/>	<input type="checkbox"/>	<input type="checkbox"/>	<input type="checkbox"/>	<input type="checkbox"/>	<input type="checkbox"/>
Completed by:		Date:	Checked by:		Date:					



Context No.

Sketch of Profile/Plan



Levels

OD Highest:

OD Lowest:

OD Others

Other Information

Site Book References

Photo (film and photo number)

Digital:

Black and White:

Colour:

Checked interpretation:

Basic Interpretation:

Basic Process:

CONTEXT RECORDING SHEET

SITE CODE: PBE 15	Location: AREA 1	Grid Ref:	Type: CLIT	Context No: [288]						
DEPOSIT:		CUT:								
1. Colour		1. Shape in plan								
2. Composition/Particle size		2. Corners								
3. Compaction		3. Sides								
4. Inclusions		4. Base								
5. Horizon clarity		5. Orientation								
6. Contamination risk		6. Other comments								
7. Methods and conditions		Draw profile overleaf								
8. Other comments										
1. Linear ditch 2. - 3. Concave 4. F-LoP 5. NE-SW 6. -										
Plan No: —	Section No: 93	Lgth:	Width: 1.14m	Thickness/Depth: 0.1m						
Stratigraphic Matrix										
[]	[]	[]	[289]	[]						
This context [288]										
[]	[]	(3)	[282]	[]						
Earlier	Covered by:	Contemporary	Physical relationships	Later than	Covers:					
	Filled by: (289)		Feature Label:		Fill of:					
	Cut by:		Includes:		Cuts: (3)					
	Butted by:		Same as:		Butts:					
Interpretation and discussion:			Internal	External	Structural	Other				
DITCH [288] WAS CREATED AS RESULT OF HUMAN ACTIVITY										
Provisional date: POST MEDIEVAL										
Registered Artefacts: —			Finds: <input type="text"/>							
Environmental Samples: —			Specify anything not below							
			None	Pot	Bone	CBM	Flint	Metal	Glass	Wood
			<input type="checkbox"/>	<input type="checkbox"/>	<input type="checkbox"/>	<input type="checkbox"/>	<input type="checkbox"/>	<input type="checkbox"/>	<input type="checkbox"/>	<input type="checkbox"/>
Completed by: M. Brodeck			Date: 21/09/15		Checked by:		Date:			



Context No. [288]

Sketch of Profile/Plan

SEE [282]

Levels

OD Highest:

OD Lowest:

OD Others

Other Information

Site Book References

Photo (film and photo number)

Digital: 100-7595 → 7597

Black and White:

Colour:

Checked interpretation:

Basic Interpretation:

Basic Process:

CONTEXT RECORDING SHEET

SITE CODE: PBE 15.	Location: AREA 1	Grid Ref:	Type: FILL	Context No. (289)						
DEPOSIT:			CUT:							
1. Colour	1. DARK GREY		1. Shape in plan	Draw profile overleaf						
2. Composition/Particle size	2. SILTY CLAY		2. Corners							
3. Compaction	3. SOFT		3. Sides							
4. Inclusions	4. STONES, PEBBLES		4. Base							
5. Horizon clarity	5. GOOD		5. Orientation							
6. Contamination risk	6. MODERATE		6. Other comments							
7. Methods and conditions	7. TROWEL, SHOWEL									
8. Other comments	8. -									
Plan No: —	Section No: 93	Lgth:	Width: 1.14 m	Thickness/Depth: 0.1 m						
Stratigraphic Matrix										
Earlier	Covered by: (2)	Contemporary	Physical relationships		Later than					
	Filled by:		Feature Label:	Covers:						
	Cut by: L		Includes:	Fill of: [288]						
	Butted by:		Same as: (285)	Cuts:						
Butts:										
Interpretation and discussion:			Internal	External	Structural	Other				
FILL (289) WAS CREATED AS RESULT OF NATURAL DELUVIAL PROCESS										
Provisional date:										
Registered Artefacts:			Finds							
Environmental Samples:			Specify anything not below							
			None	Pot	Bone	CBM	Flint	Metal	Glass	Wood
			<input checked="" type="checkbox"/>	<input type="checkbox"/>	<input type="checkbox"/>	<input type="checkbox"/>	<input type="checkbox"/>	<input type="checkbox"/>	<input type="checkbox"/>	<input type="checkbox"/>
Completed by: M. GRODECHA			Date: 21/09/15		Checked by:		Date:			



Sketch of Profile/Plan

SEE CUT [282]

Levels

OD Highest:

OD Lowest:

OD Others

Other Information

Site Book References

Photo (film and photo number)

Digital: 100-7595 → 7597

Black and White:

Colour:

Checked interpretation:

Basic Interpretation:

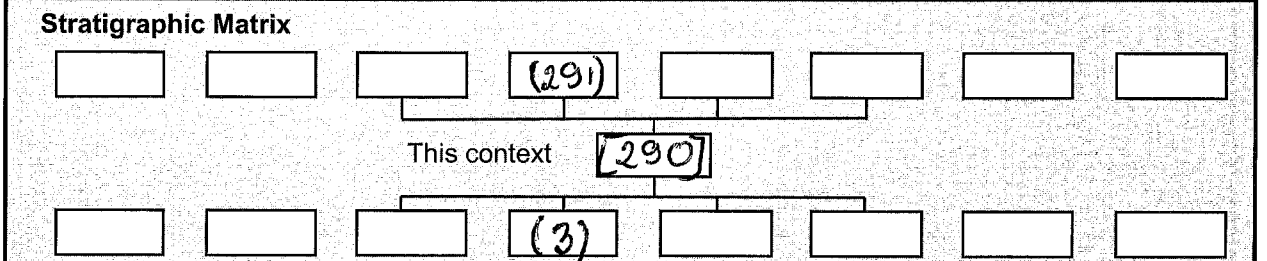
Basic Process:

CONTEXT RECORDING SHEET

SITE CODE: PBE 15	Location: AREA 1	Grid Ref:	Type: CUT	Context No. [290]
-----------------------------	----------------------------	-----------	---------------------	-----------------------------

DEPOSIT: 1. Colour 2. Composition/Particle size 3. Compaction 4. Inclusions 5. Horizon clarity 6. Contamination risk 7. Methods and conditions 8. Other comments	1. OVAL 2. ROUNDED 3. ROUNDED 4. ROUNDED 5. E-W 6. -	CUT: 1. Shape in plan 2. Corners 3. Sides 4. Base 5. Orientation 6. Other comments Draw profile overleaf
---	---	---

Plan No: -	Section No: 95	Lgth: 0,45 m	Width: 0,38 m	Thickness/Depth: 0,12 m
-------------------	-----------------------	---------------------	----------------------	--------------------------------



Earlier	Covered by:	Contemporary	Physical relationships	Later than	Covers:
	Filled by: XXXXXX (291)		Feature Label:		Fill of:
	Cut by:		Includes:		Cuts: (3)
	Butted by:		Same as:		Butts:

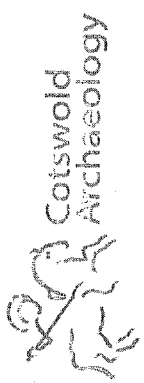
Interpretation and discussion:	Internal	External	Structural	Other
---------------------------------------	----------	-----------------	------------	-------

CUT OF POSTHOLE

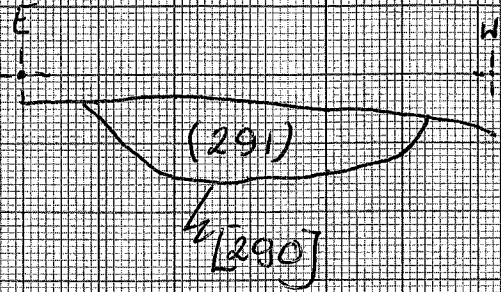
Provisional date:	PRÆHISTORIC
-------------------	--------------------

Registered Artefacts: -	Finds
Environmental Samples: -	Specify anything not below
	<input checked="" type="checkbox"/> None <input type="checkbox"/> Pot <input type="checkbox"/> Bone <input type="checkbox"/> CBM <input type="checkbox"/> Flint <input type="checkbox"/> Metal <input type="checkbox"/> Glass <input type="checkbox"/> Wood

Completed by: M. Grodecke	Date: 17/09/15	Checked by:	Date:
----------------------------------	-----------------------	-------------	-------



Sketch of Profile/Plan



Levels

OD Highest:

OD Lowest:

OD Others

Other Information

Site Book References

Photo (film and photo number)

Digital: 100-7602 -> 7605

Black and White:

Colour:

Checked interpretation:

Basic Interpretation:

Basic Process:


CONTEXT RECORDING SHEET

SITE CODE: PBE 15	Location: AREA 1	Grid Ref:	Type: FILL	Context No. (291)						
DEPOSIT: 1. Colour: 1. GREY 2. Composition/Particle size: 2. SILTY SAND 3. Compaction: 3. SOFT 4. Inclusions: 4. None CHARCOAL CHUNKS 5. Horizon clarity: 5. GOOD 6. Contamination risk: 6. LOW 7. Methods and conditions: 7. TROWEL 8. Other comments: 8. —				CUT: 1. Shape in plan 2. Corners 3. Sides 4. Base 5. Orientation 6. Other comments Draw profile overleaf						
Plan No: /	Section No: 95	Lgth: 0,45 m	Width: 0,38 m	Thickness/Depth: 0,12 m						
Stratigraphic Matrix <div style="display: flex; justify-content: space-around; align-items: center;"> <div style="border: 1px solid black; width: 40px; height: 20px; margin: 5px;"></div> <div style="border: 1px solid black; width: 40px; height: 20px; margin: 5px;"></div> <div style="border: 1px solid black; width: 40px; height: 20px; margin: 5px;"></div> <div style="border: 1px solid black; width: 40px; height: 20px; margin: 5px; text-align: center;">(2)</div> <div style="border: 1px solid black; width: 40px; height: 20px; margin: 5px;"></div> <div style="border: 1px solid black; width: 40px; height: 20px; margin: 5px;"></div> <div style="border: 1px solid black; width: 40px; height: 20px; margin: 5px;"></div> </div> <p style="text-align: center;">This context (291)</p> <div style="display: flex; justify-content: space-around; align-items: center;"> <div style="border: 1px solid black; width: 40px; height: 20px; margin: 5px;"></div> <div style="border: 1px solid black; width: 40px; height: 20px; margin: 5px;"></div> <div style="border: 1px solid black; width: 40px; height: 20px; margin: 5px;"></div> <div style="border: 1px solid black; width: 40px; height: 20px; margin: 5px; text-align: center;">[290]</div> <div style="border: 1px solid black; width: 40px; height: 20px; margin: 5px;"></div> <div style="border: 1px solid black; width: 40px; height: 20px; margin: 5px;"></div> <div style="border: 1px solid black; width: 40px; height: 20px; margin: 5px;"></div> </div>										
Earlier	Covered by: (2)	Contemporary	Physical relationships		Later than					
	Filled by:		Feature Label:			Covers:				
	Cut by:		Includes:			Fill of: [290]				
	Butted by:		Same as:			Cuts:				
Interpretation and discussion:			Internal	External	Structural	Other				
FILL OF POSTHOLE										
Provisional date:			PREHISTORIC							
Registered Artefacts: —			Finds Specify anything not below							
Environmental Samples: —			<input checked="" type="checkbox"/> None	<input type="checkbox"/> Pot	<input type="checkbox"/> Bone	<input type="checkbox"/> CBM	<input type="checkbox"/> Flint	<input type="checkbox"/> Metal	<input type="checkbox"/> Glass	<input type="checkbox"/> Wood
Completed by: M. Gnodecke			Date: 17/09/15		Checked by:		Date:			



Context No.

Sketch of Profile/Plan.



Levels

OD Highest:

OD Lowest:

OD Others

Other Information

Site Book References

Photo (film and photo number)

Digital: 100-7602 → 7605

Black and White:

Colour:

Checked interpretation:

Basic Interpretation:

Basic Process:

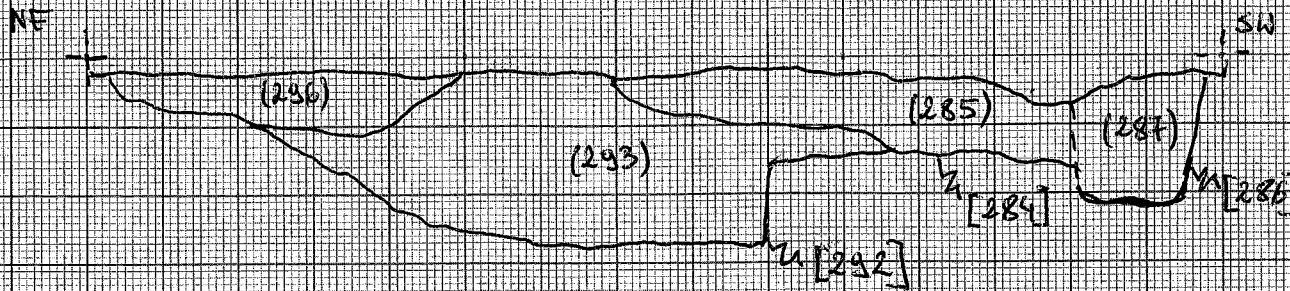
CONTEXT RECORDING SHEET

SITE CODE: PBE 15	Location: AREA 1	Grid Ref:	Type: CUT	Context No. [292]																
DEPOSIT: 1. Colour 2. Composition/Particle size 3. Compaction 4. Inclusions 5. Horizon clarity 6. Contamination risk 7. Methods and conditions 8. Other comments	1. OVAL 2. ROUNDED 3. CONCAVE 4. FLAT 5. W-E 6.			CUT: 1. Shape in plan 2. Corners 3. Sides 4. Base 5. Orientation 6. Other comments Draw profile overleaf																
Plan No:	Section No: 94	Lgth: 2.23 m	Width: 1.53 m	Thickness/Depth: 0.46 m																
Stratigraphic Matrix																				
<div style="display: flex; justify-content: space-around; align-items: center;"> <div style="border: 1px solid black; width: 40px; height: 20px; margin: 5px;"></div> <div style="border: 1px solid black; width: 40px; height: 20px; margin: 5px;"></div> <div style="border: 1px solid black; width: 40px; height: 20px; margin: 5px;"></div> <div style="border: 1px solid black; width: 40px; height: 20px; margin: 5px; text-align: center;">[286]</div> <div style="border: 1px solid black; width: 40px; height: 20px; margin: 5px; text-align: center;">[284]</div> <div style="border: 1px solid black; width: 40px; height: 20px; margin: 5px;"></div> <div style="border: 1px solid black; width: 40px; height: 20px; margin: 5px;"></div> <div style="border: 1px solid black; width: 40px; height: 20px; margin: 5px;"></div> </div> <p style="text-align: center; margin: 5px 0;">This context [292]</p> <div style="display: flex; justify-content: space-around; align-items: center;"> <div style="border: 1px solid black; width: 40px; height: 20px; margin: 5px;"></div> <div style="border: 1px solid black; width: 40px; height: 20px; margin: 5px;"></div> <div style="border: 1px solid black; width: 40px; height: 20px; margin: 5px;"></div> <div style="border: 1px solid black; width: 40px; height: 20px; margin: 5px; text-align: center;">(3)</div> <div style="border: 1px solid black; width: 40px; height: 20px; margin: 5px;"></div> <div style="border: 1px solid black; width: 40px; height: 20px; margin: 5px;"></div> <div style="border: 1px solid black; width: 40px; height: 20px; margin: 5px;"></div> </div>																				
Earlier	Covered by: (286), (285)	Contemporary	Physical relationships		Later than	Covers:														
	Filled by: (283)		Feature Label:	Fill of:																
	Cut by: [284]		Includes:	Cuts: (3)																
	Butted by:		Same as:	Butts:																
Interpretation and discussion:																				
<div style="display: flex; justify-content: space-between; font-size: small;"> Internal External Structural Other </div> <p>[292] WAS THE CUT OF PIT. THIS PIT WAS CREATED AS RESULT OF HUMAN ACTIVITY. POSSIBLE PIT [292] WAS RELATED TO POST HOLE [290]</p>																				
Provisional date: NEOLITHIC - EARLY BRONZE AGE																				
Registered Artefacts:			Finds <small>Specify anything not below</small>																	
Environmental Samples:			<table style="width: 100%; font-size: x-small;"> <tr> <td>None</td> <td>Pot</td> <td>Bone</td> <td>CBM</td> <td>Flint</td> <td>Metal</td> <td>Glass</td> <td>Wood</td> </tr> <tr> <td><input type="checkbox"/></td> <td><input type="checkbox"/></td> <td><input type="checkbox"/></td> <td><input type="checkbox"/></td> <td><input checked="" type="checkbox"/></td> <td><input type="checkbox"/></td> <td><input type="checkbox"/></td> <td><input type="checkbox"/></td> </tr> </table>		None	Pot	Bone	CBM	Flint	Metal	Glass	Wood	<input type="checkbox"/>	<input type="checkbox"/>	<input type="checkbox"/>	<input type="checkbox"/>	<input checked="" type="checkbox"/>	<input type="checkbox"/>	<input type="checkbox"/>	<input type="checkbox"/>
None	Pot	Bone	CBM	Flint	Metal	Glass	Wood													
<input type="checkbox"/>	<input type="checkbox"/>	<input type="checkbox"/>	<input type="checkbox"/>	<input checked="" type="checkbox"/>	<input type="checkbox"/>	<input type="checkbox"/>	<input type="checkbox"/>													
Completed by: SP	Date: 21/09/15	Checked by:	Date:																	

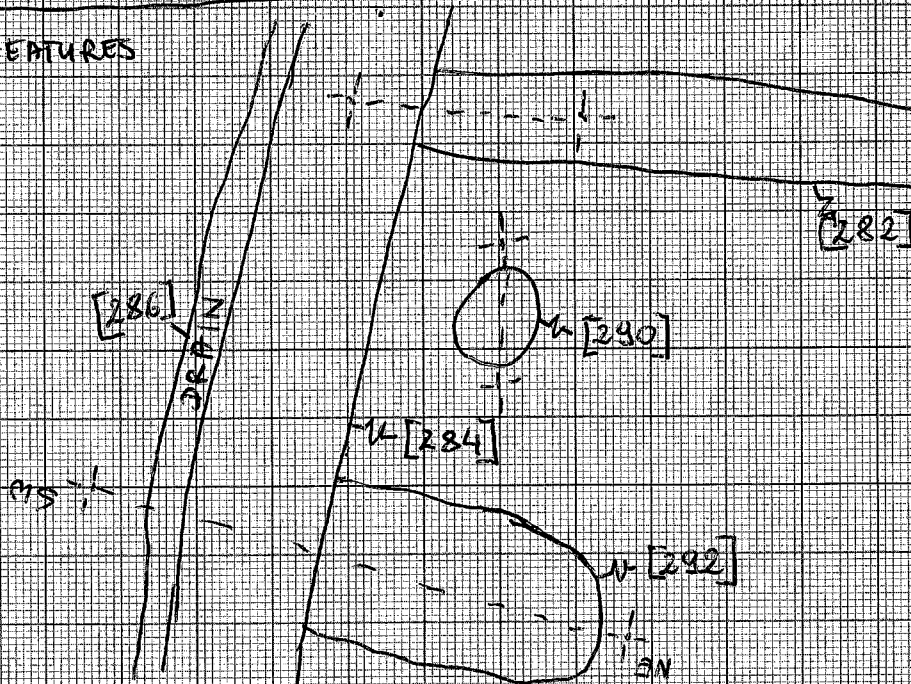


Sketch of Profile/Plan

SE FACING SECTION OF FEATURES [284], [286], [292]



PLAN OF FEATURES



Levels

OD Highest:

OD Lowest:

OD Others

Other Information

Site Book References

Photo (film and photo number)

Digital: 100 - 7606 - 7611, 7598 - 7601 ;

Black and White:

Colour:

Checked interpretation:

Basic Interpretation:

Basic Process:

CONTEXT RECORDING SHEET

SITE CODE: PBE 15	Location: AREA 1	Grid Ref:	Type: FILL	Context No. (293)		
DEPOSIT: 1. Colour: 1. YELLOWISH RED 2. Composition/Particle size: 2. SILTY SAND 3. Compaction: 3. SOFT 4. Inclusions: 4. PEBBLES, SAND STONES 5. Horizon clarity: 5. MODERATE 6. Contamination risk: 6. MODERATE 7. Methods and conditions: 7. SHOVEL AND TROWEL 8. Other comments: 8.				CUT: 1. Shape in plan 2. Corners 3. Sides 4. Base 5. Orientation 6. Other comments Draw profile overleaf		
Plan No:	Section No: 94	Lgth: 2,23 m	Width: 1,53 m	Thickness/Depth: 0,46 m		
Stratigraphic Matrix <div style="display: flex; justify-content: space-around; align-items: center;"> <div style="border: 1px solid black; width: 40px; height: 20px; margin: 5px;"></div> <div style="border: 1px solid black; width: 40px; height: 20px; margin: 5px;"></div> <div style="border: 1px solid black; width: 40px; height: 20px; margin: 5px;"></div> <div style="border: 1px solid black; width: 40px; height: 20px; margin: 5px; text-align: center;">[284]</div> <div style="border: 1px solid black; width: 40px; height: 20px; margin: 5px;"></div> <div style="border: 1px solid black; width: 40px; height: 20px; margin: 5px;"></div> <div style="border: 1px solid black; width: 40px; height: 20px; margin: 5px;"></div> </div> <p style="text-align: center;">This context [293]</p> <div style="display: flex; justify-content: space-around; align-items: center;"> <div style="border: 1px solid black; width: 40px; height: 20px; margin: 5px;"></div> <div style="border: 1px solid black; width: 40px; height: 20px; margin: 5px;"></div> <div style="border: 1px solid black; width: 40px; height: 20px; margin: 5px;"></div> <div style="border: 1px solid black; width: 40px; height: 20px; margin: 5px;"></div> <div style="border: 1px solid black; width: 40px; height: 20px; margin: 5px; text-align: center;">[292]</div> <div style="border: 1px solid black; width: 40px; height: 20px; margin: 5px;"></div> <div style="border: 1px solid black; width: 40px; height: 20px; margin: 5px;"></div> </div>						
Earlier	Covered by: (296), (285)	Contemporary	Physical relationships		Later than	Covers:
	Filled by:		Feature Label:	Fill of: [292]		
	Cut by: [284]		Includes:	Cuts: [292]		
	Butted by:		Same as:	Butts: -		
Interpretation and discussion:			Internal	External	Structural	Other
(293) WAS A FILL OF PREHISTORIC PIT, FILL (293) WAS CREATED AS RESULT OF DILUVIAL PROCES						
Provisional date: NEOLITHIC - EARLY BRONZE AGE						
Registered Artefacts: RA 44			Finds Specify anything not below None Pot Bone CBM Flint Metal Glass Wood <input type="checkbox"/> <input type="checkbox"/> <input type="checkbox"/> <input type="checkbox"/> <input checked="" type="checkbox"/> <input type="checkbox"/> <input type="checkbox"/> <input type="checkbox"/>			
Environmental Samples:						
Completed by: SP	Date: 21/08/15	Checked by:	Date:			



Context No. (233)

Sketch of Profile/Plan

SEE CUT [232]

Levels

OD Highest: OD Lowest: OD Others

Other Information

Site Book References Photo (film and photo number)
Digital: 100-7606-7611; 7598-7601
Black and White:
Colour:

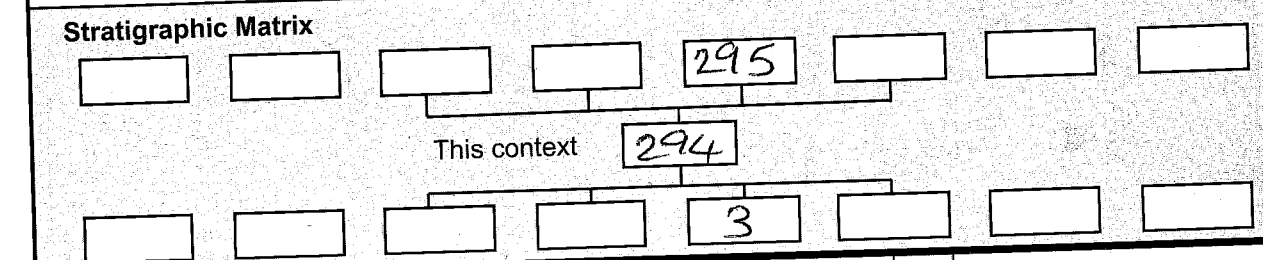
Checked interpretation: Basic Interpretation: Basic Process:

CONTEXT RECORDING SHEET

SITE CODE: PBE15	Location: AREA 1	Grid Ref:	Type: WT
			Context No. [294]

DEPOSIT: 1. Colour 2. Composition/Particle Size 3. Compaction 4. Inclusions 5. Horizon clarity 6. Contamination risk 7. Methods and conditions 8. Other comments	1. circular 2. n/a 3. slightly concave, gentle slope, 4. rounded rounded at the break of slope 4. Rounded, uneven. 5. n/a 6. Base and sides may have been slightly overcut owing to mixed clarity of fill horizon	CUT: 1. Shape in plan 2. Corners 3. Sides 4. Base 5. Orientation 6. Other comments Draw profile overleaf
---	---	--

Plan No: GPS	Section No: 99	Lgth: 1.22m.	Width: 0.48m (half-section)	Thickness/ Depth: 0.9m
---------------------	-----------------------	---------------------	---------------------------------------	----------------------------------



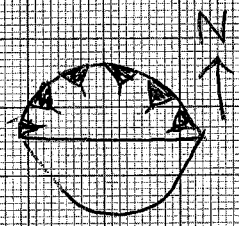
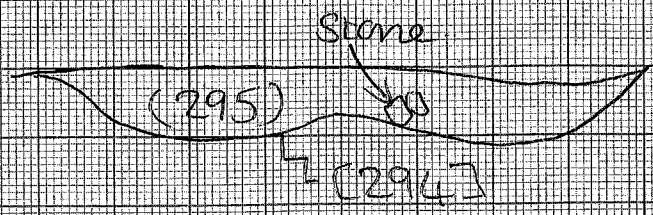
Earlier	Covered by:	Contemporary	Physical relationships		Later than	Covers:
	Filled by: 295		Feature Label:	Fill of:		
	Cut by:		Includes:	Cuts: 3		
	Butted by:		Same as:	Butts:		

Interpretation and discussion:	Internal	External	Structural	Other
Feature [294] appears to be a shallow circular pit with one primary fill 294 (295).				

Provisional date: Iron age?	Finds
Registered Artefacts:	Specify anything not below: <input type="text"/>
Environmental Samples: 74	<input type="checkbox"/> None <input checked="" type="checkbox"/> Pot <input type="checkbox"/> Bone <input type="checkbox"/> CBM <input type="checkbox"/> Flint <input type="checkbox"/> Metal <input type="checkbox"/> Glass <input type="checkbox"/> Wood
Completed by: A.S.	Date: 18/9/15
Checked by: _____ Date: _____	



Sketch of Profile/Plan



Levels

OD Highest: /

OD Lowest: /

OD Others: /

Other Information

Site Book References

Photo (film and photo number)

Digital: 100-7612-100-7613 (half section), 100-7614, 100-7615 (post excavation)

Black and White:

Colour:

Checked interpretation:

Basic Interpretation:

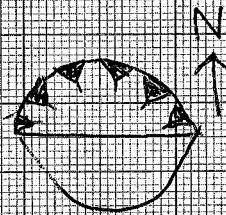
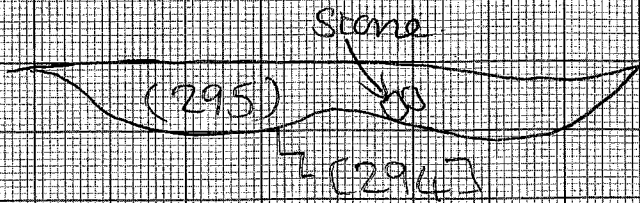
Basic Process:

CONTEXT RECORDING SHEET

SITE CODE: PBE15	Location: AREA 1	Grid Ref:	Type: WT	Context No. [294]																					
DEPOSIT: 1. Colour 2. Composition/Particle Size 3. Compaction 4. Inclusions 5. Horizon clarity 6. Contamination risk 7. Methods and conditions 8. Other comments	1. arcular 2. n/a 3. slightly concave, gentle slope, -rounded at the break of slope 4. Rounded, uneven. 5. n/a 6. Base and sides may have been slightly overcut owing to mixed clarity of fill horizon			CUT: 1. Shape in plan 2. Corners 3. Sides 4. Base 5. Orientation 6. Other comments Draw profile overleaf																					
Plan No: GPS	Section No: 99	Lgth: 1.22m.	Width: 0.48m (half-section)	Thickness/ Depth: 0.9m																					
Stratigraphic Matrix <table style="width: 100%; text-align: center; border-collapse: collapse;"> <tr> <td style="border: 1px solid black; width: 15%; height: 20px;"> </td> <td style="border: 1px solid black; width: 15%; height: 20px;"> </td> <td style="border: 1px solid black; width: 15%; height: 20px;"> </td> <td style="border: 1px solid black; width: 15%; height: 20px;"> </td> <td style="border: 1px solid black; width: 15%; height: 20px;">295</td> <td style="border: 1px solid black; width: 15%; height: 20px;"> </td> <td style="border: 1px solid black; width: 15%; height: 20px;"> </td> </tr> <tr> <td colspan="4"> </td> <td style="border: 1px solid black;">This context 294</td> <td colspan="2"> </td> </tr> <tr> <td style="border: 1px solid black; height: 20px;"> </td> <td style="border: 1px solid black; height: 20px;"> </td> <td style="border: 1px solid black; height: 20px;"> </td> <td style="border: 1px solid black; height: 20px;"> </td> <td style="border: 1px solid black; height: 20px;">3</td> <td style="border: 1px solid black; height: 20px;"> </td> <td style="border: 1px solid black; height: 20px;"> </td> </tr> </table>									295							This context 294							3		
				295																					
				This context 294																					
				3																					
Earlier	Covered by:	Contemporary	Physical relationships		Later than	Covers:																			
	Filled by: 295		Feature Label:			Fill of:																			
	Cut by:		Includes:			Cuts: 3																			
	Butted by:		Same as:			Butts:																			
Interpretation and discussion:			Internal	External	Structural	Other																			
Feature [294] appears to be a shallow circular pit with one primary fill 294 (295).																									
Provisional date: Iron age?																									
Registered Artefacts:			Finds <input type="text"/> Specify anything not below																						
Environmental Samples: 			None	Pot	Bone	CBM	Flint	Metal	Glass	Wood															
Completed by: A.S.			Date: 18/9/15	Checked by:			Date:																		



Sketch of Profile/Plan



Levels

OD Highest:

OD Lowest:

OD Others:

Other Information

Site Book References

Photo (film and photo number)

Digital: 100-7612-100-7613 (walk section), 100-7614 + 100-7615 (post excavation)

Black and White:

Colour:

Checked interpretation:

Basic Interpretation:

Basic Process:

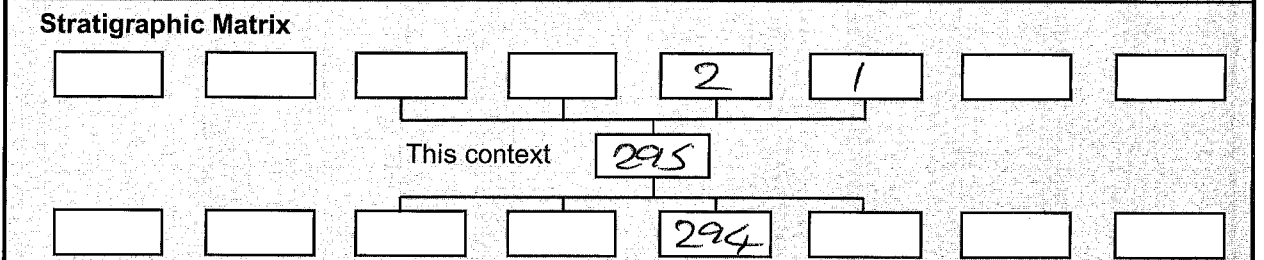
CONTEXT RECORDING SHEET

SITE CODE: PRE 15	Location: 1	Grid Ref:	Type: FILL
			Context No. (295)

DEPOSIT:	1. Mid reddish brown. 2. Silty sand. 3. Friable 4. 1% charcoal, 5% sub-angular and rounded stones ranging 20mm - 80mm. 5. Medium. 6. Medium - ploughing may have eroded the pit and some mix with the natural 7. Methods and conditions has occurred possibly caused by rodent burrowing or tree root disturbance.	CUT:
1. Colour		1. Shape in plan
2. Composition/Particle size		2. Corners
3. Compaction		3. Sides
4. Inclusions		4. Base
5. Horizon clarity		5. Orientation
6. Contamination risk		6. Other comments
7. Methods and conditions		Draw profile overleaf
8. Other comments		

7. Flavel, half-sectioned.
8. Pit is very shallow possibly eroded earlier ploughing activity

Plan No: GPS	Section No: 99	Lgth: 1.22m	Width: 0.48m (half sectioned)
			Thickness/Depth: 0.9m



Earlier	Covered by: 2	Contemporary	Physical relationships	Later than	Covers:
	Filled by:		Feature Label:		Fill of: 2954
	Cut by:		Includes:		Cuts:
	Butted by:		Same as:		Butts:

Interpretation and discussion:


	Internal	External	Structural	Other
--	----------	----------	------------	-------

Feature (295) appears to be a shallow circular pit ^{fill of} containing stones, pebbles, some charcoal flecks. Heat affected stone and charcoal suggests some burning may have occurred. ~~for~~ Some pottery sherds (could mix stony inclusions, ~~the~~ mostly black with some reddish-orange organic content, very friable and no decoration apparent) were recovered. A flint tool was also recovered (40mm) (blade?)

Provisional date: **Iron age?**

Registered Artefacts:	Finds
Environmental Samples: 44	Specify anything not below
	None <input type="checkbox"/> Pot <input checked="" type="checkbox"/> Bone <input type="checkbox"/> CBM <input type="checkbox"/> Flint <input checked="" type="checkbox"/> Metal <input type="checkbox"/> Glass <input type="checkbox"/> Wood <input type="checkbox"/>

Completed by: A.S	Date: 18/9/15	Checked by:	Date:
--------------------------	----------------------	-------------	-------



Context No.

Sketch of Profile/Plan

SEE [294]

Levels

OD Highest:

OD Lowest:

OD Others

Other Information

Site Book References

Photo (film and photo number)

Digital: 100-7612, 100-7613 (chair section)
Black and White: 100-7614 + 100-7615 (post-ex).

Colour:

Checked interpretation:

Basic Interpretation:

Basic Process:

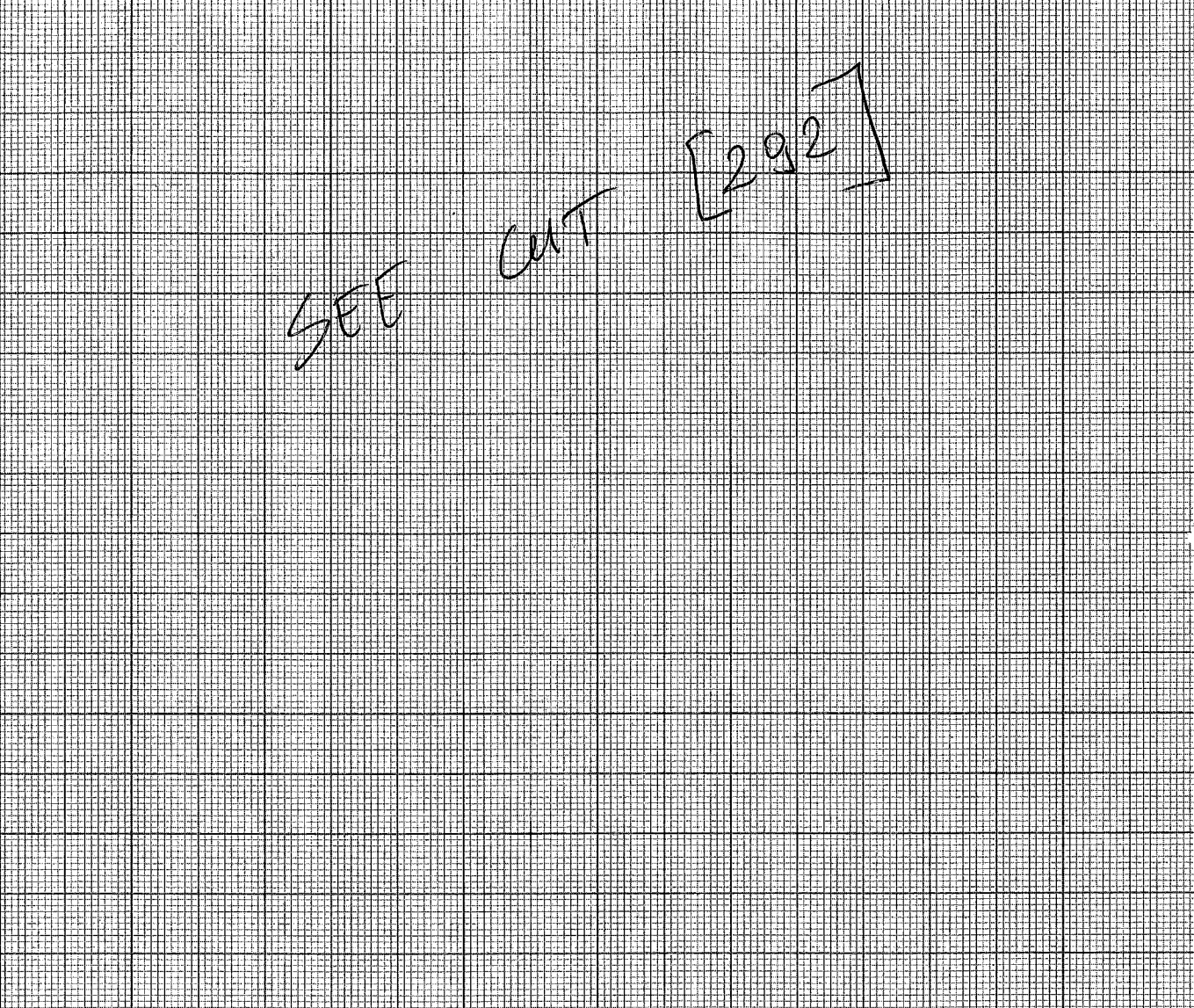
CONTEXT RECORDING SHEET

SITE CODE: PBE 15	Location: AREA 1	Grid Ref:	Type: FILL	Context No. (296)						
DEPOSIT:		1. YELLOWISH GREY		CUT: 1. Shape in plan 2. Corners 3. Sides 4. Base 5. Orientation 6. Other comments Draw profile overleaf						
1. Colour	2. SILTY SAND									
2. Composition/Particle size	3. SOFT									
3. Compaction	4. PEBBLES									
4. Inclusions	5. GOOD									
5. Horizon clarity	6. LOW									
6. Contamination risk	7. TROWEL									
7. Methods and conditions	8.									
8. Other comments										
Plan No:	Section No: 94	Lgth: 0.82m	Width: 0.91m	Thickness/Depth: 0.22m						
Stratigraphic Matrix										
<div style="display: flex; justify-content: space-around; align-items: center;"> <div style="border: 1px solid black; width: 40px; height: 20px; margin: 5px;"></div> <div style="border: 1px solid black; width: 40px; height: 20px; margin: 5px;"></div> <div style="border: 1px solid black; width: 40px; height: 20px; margin: 5px;"></div> <div style="border: 1px solid black; width: 40px; height: 20px; margin: 5px; text-align: center;">(2)</div> <div style="border: 1px solid black; width: 40px; height: 20px; margin: 5px;"></div> <div style="border: 1px solid black; width: 40px; height: 20px; margin: 5px;"></div> <div style="border: 1px solid black; width: 40px; height: 20px; margin: 5px;"></div> </div> <p style="text-align: center;">This context 1(296)</p> <div style="display: flex; justify-content: space-around; align-items: center;"> <div style="border: 1px solid black; width: 40px; height: 20px; margin: 5px;"></div> <div style="border: 1px solid black; width: 40px; height: 20px; margin: 5px;"></div> <div style="border: 1px solid black; width: 40px; height: 20px; margin: 5px;"></div> <div style="border: 1px solid black; width: 40px; height: 20px; margin: 5px; text-align: center;">(293)</div> <div style="border: 1px solid black; width: 40px; height: 20px; margin: 5px;"></div> <div style="border: 1px solid black; width: 40px; height: 20px; margin: 5px;"></div> <div style="border: 1px solid black; width: 40px; height: 20px; margin: 5px;"></div> </div>										
Earlier	Covered by: (2)	Contemporary	Physical relationships		Later than					
	Filled by:		Feature Label:	Covers:						
	Cut by:		Includes:	Fill of: [292]						
	Butted by:		Same as:	Cuts:						
Butts:										
Interpretation and discussion:										
		Internal	External	Structural	Other					
<p>FILL OF DITCH FILL OF PIT [292] WAS CREATED AS RESULT OF NATURAL, DILUVIAL PROCES. DEPOSIT OF THIS FILL WAS WASHED IN TO THE PIT.</p>										
Provisional date: NEOLITHIC - EARLY BRONZE AGE										
Registered Artefacts:			Finds							
Environmental Samples:			Specify anything not below							
			None	Pot	Bone	CBM	Flint	Metal	Glass	Wood
			<input type="checkbox"/>	<input type="checkbox"/>	<input type="checkbox"/>	<input type="checkbox"/>	<input type="checkbox"/>	<input type="checkbox"/>	<input type="checkbox"/>	<input type="checkbox"/>
Completed by: SP	Date: 21/09/15	Checked by:	Date:							



Context No. (236)

Sketch of Profile/Plan



Levels

OD Highest: OD Lowest: OD Others

Other Information

Site Book References **Photo** (film and photo number)
Digital: 100 - 7606 - 7611 , 7598 - 7601
Black and White:
Colour:

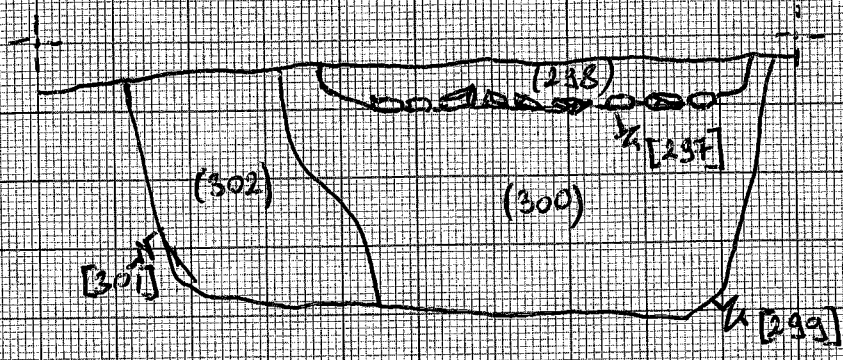
Checked interpretation: Basic Interpretation: Basic Process:

CONTEXT RECORDING SHEET

SITE CODE: PBE 15	Location: AREA 1	Grid Ref:	Type: CUT	Context No. 297						
DEPOSIT:	1. Colour	1. RECTANGULAR								
	2. Composition/Particle size	2. ROUNDED								
	3. Compaction	3. SLOPE								
	4. Inclusions	4. FLAT								
	5. Horizon clarity	5. NE - SW								
	6. Contamination risk	6. -								
	7. Methods and conditions									
	8. Other comments									
		CUT:								
		1. Shape in plan								
		2. Corners								
		3. Sides								
		4. Base								
		5. Orientation								
		6. Other comments								
Draw profile overleaf										
Plan No: GPS	Section No: 96	Lgth:	Width: 1.16m	Thickness/Depth: 0.11m						
Stratigraphic Matrix										
			290 (298)							
This context			(297)							
			(300)							
Earlier	Covered by: (2)	Contemporary	Physical relationships		Later than					
	Filled by: (298)		Feature Label:							
	Cut by:		Includes:							
	Butted by:		Same as:							
			Covers:							
			Fill of:							
			Cuts:							
			Butts:							
Interpretation and discussion:			Internal	<u>External</u>	Structural	Other				
CUT OF MEDIEVAL FIRE PLACE ON SIDE OF LOCATE ON SIDE OF THE DITCH [299]										
Provisional date: LATE MEDIEVAL										
Registered Artefacts:			Finds							
			Specify anything not below							
Environmental Samples:			None	Pot	Bone	CBM	Flint	Metal	Glass	Wood
			<input type="checkbox"/>	<input type="checkbox"/>	<input type="checkbox"/>	<input type="checkbox"/>	<input type="checkbox"/>	<input type="checkbox"/>	<input type="checkbox"/>	<input type="checkbox"/>
Completed by: SP	Date: 05/10/15	Checked by:			Date:					



Sketch of Profile/Plan



Levels

OD Highest:	OD Lowest:	OD Others
-------------	------------	-----------

Other Information

Site Book References

Photo (film and photo number)

Digital: 100-7641 -> 7642, 7646-7650
 7634-7640; 7661-7664; 7626-7621; 7644;
 Black and White: 1

Colour:

Checked interpretation:	Basic Interpretation:	Basic Process:
-------------------------	-----------------------	----------------

CONTEXT RECORDING SHEET

SITE CODE: PBE 15	Location: AREA 1	Grid Ref:	Type: FILL	Context No. 298						
DEPOSIT:			CUT:							
1. Colour	1. GREYISH BROWN			1. Shape in plan						
2. Composition/Particle size	2. SILTY SAND			2. Corners						
3. Compaction	3. MODERATE			3. Sides						
4. Inclusions	4. BURNT STONES, CHARCOAL CHUNKS			4. Base						
5. Horizon clarity	5. GOOD			5. Orientation						
6. Contamination risk	6. MODERATE			6. Other comments						
7. Methods and conditions	7. DRY, SHOVEL + TROWEL			Draw profile overleaf						
8. Other comments										
Plan No: GPS	Section No: 96	Lgth:	Width: 1,16 m	Thickness/Depth: 0,11 m						
Stratigraphic Matrix										
[]	[]	[]	(2)	[]						
This context [298]										
[]	[]	[]	[297]	[]						
Earlier	Covered by:	Contemporary	Physical relationships		Later than					
	Filled by:		Feature Label:	Covers:						
	Cut by:		Includes:	Fill of: [297]						
	Butted by:		Same as:	Cuts:						
Butts:										
Interpretation and discussion:										
		Internal	<u>External</u>	Structural	Other					
FILL OF LATE MEDIEVAL FIREPLACE CONTAINED RARE BURNT FLINTS REDEPOSITED FROM THE OTHER FILL, FILL (298) WAS LOCATED ON BURNT STONE REGULAR BOTTOM OF THIS HEARTH.										
Provisional date: LATE MEDIEVAL										
Registered Artefacts: RA 45			Finds							
Environmental Samples: 50			Specify anything not below							
			None	Pot	Bone	CBM	Flint	Metal	Glass	Wood
			<input type="checkbox"/>	<input type="checkbox"/>	<input type="checkbox"/>	<input type="checkbox"/>	<input checked="" type="checkbox"/>	<input type="checkbox"/>	<input type="checkbox"/>	<input type="checkbox"/>
Completed by: SP	Date: 05/10/15	Checked by:	Date:							



Context No.

Sketch of Profile/Plan

SEE CUT [297]

Levels

OD Highest:

OD Lowest:

OD Others

Other Information

Site Book References

Photo (film and photo number)

Digital: 100 - 7695 → 7640. 7641 → 7642; 7644;
7646 - 7650; 7661 - 7664; 7616 - 7612

Black and White:

Colour:

Checked interpretation:

Basic Interpretation:

Basic Process:

CONTEXT RECORDING SHEET

SITE CODE: PBE 15	Location: AREA 1	Grid Ref:	Type: CUT	Context No. [299]						
DEPOSIT:			CUT:							
1. Colour 1. Linear			1. Shape in plan							
2. Composition/Particle size 2. SLOPE			2. Corners							
3. Compaction 3. CONCAVE			3. Sides							
4. Inclusions 4. NE-SW			4. Base							
5. Horizon clarity 5. —			5. Orientation							
6. Contamination risk			6. Other comments							
7. Methods and conditions			Draw profile overleaf							
8. Other comments										
Plan No: GPS	Section No: 96	Lgth: 1.51m	Width: 1.51m	Thickness/Depth: 0.46m						
Stratigraphic Matrix										
<div style="display: flex; justify-content: space-around;"> <div style="border: 1px solid black; padding: 2px;">[302]</div> <div style="border: 1px solid black; padding: 2px;">[301]</div> <div style="border: 1px solid black; padding: 2px;">(298)</div> <div style="border: 1px solid black; padding: 2px;">[297]</div> <div style="border: 1px solid black; padding: 2px;">(300)</div> <div style="border: 1px solid black; padding: 2px; width: 40px; height: 20px;"></div> <div style="border: 1px solid black; padding: 2px; width: 40px; height: 20px;"></div> <div style="border: 1px solid black; padding: 2px; width: 40px; height: 20px;"></div> </div> <p style="text-align: center;">This context [299]</p> <div style="display: flex; justify-content: space-around; margin-top: 10px;"> <div style="border: 1px solid black; padding: 2px; width: 40px; height: 20px;"></div> <div style="border: 1px solid black; padding: 2px; width: 40px; height: 20px;"></div> <div style="border: 1px solid black; padding: 2px; width: 40px; height: 20px;"></div> <div style="border: 1px solid black; padding: 2px; width: 40px; height: 20px;">(3)</div> <div style="border: 1px solid black; padding: 2px; width: 40px; height: 20px;"></div> <div style="border: 1px solid black; padding: 2px; width: 40px; height: 20px;"></div> <div style="border: 1px solid black; padding: 2px; width: 40px; height: 20px;"></div> </div>										
Earlier	Covered by: (2), [298]	Contemporary	Physical relationships		Later than					
	Filled by: (300)		Feature Label:			Covers:				
	Cut by: [297], [301]		Includes:			Fill of:				
	Butted by:		Same as:			Cuts: (3)				
Butts:										
Interpretation and discussion:			Internal	External	Structural	Other				
CUT OF DITCH										
Provisional date: PRAEHISTORIC										
Registered Artefacts: —			Finds							
Environmental Samples: —			Specify anything not below							
			None	Pot	Bone	CBM	Flint	Metal	Glass	Wood
			<input checked="" type="checkbox"/>	<input type="checkbox"/>	<input type="checkbox"/>	<input type="checkbox"/>	<input type="checkbox"/>	<input type="checkbox"/>	<input type="checkbox"/>	<input type="checkbox"/>
Completed by: M. Gwozdecko			Date: 07/10/15		Checked by:		Date:			



Sketch of Profile/Plan

SEE CUT [297]

Levels

OD Highest:

OD Lowest:

OD Others

Other Information

Site Book References

Photo (film and photo number)

Digital: 100-7634 -> 7640; 7641-7642; 7644; 7646-7650
7661-7664; 7616 -> 7621

Black and White:

Colour:

Checked interpretation:

Basic Interpretation:

Basic Process:

CONTEXT RECORDING SHEET

SITE CODE: 7BE 15	Location: AREA 1	Grid Ref:	Type: FILL	Context No. (300)		
DEPOSIT: 1. Colour 1. DARK GREY 2. Composition/Particle size 2. SILTY SAND 3. Compaction 3. MODERATE 4. Inclusions 4. STONES < 0,12m size, PEBBLES, FLINTS 5. Horizon clarity 5. MODERATE 6. Contamination risk 6. MODERATE (FIREPLACE [297]) 7. Methods and conditions 7. SHOVEL, TROWEL, DRY 8. Other comments 8. -			CUT: 1. Shape in plan 2. Corners 3. Sides 4. Base 5. Orientation 6. Other comments Draw profile overleaf			
Plan No: GPS	Section No: 96	Lgth:	Width: 1,51m	Thickness/Depth: 0,46m		
Stratigraphic Matrix <div style="text-align: center;"> <pre> graph TD 298 --- 300 297 --- 300 300 --- 302 300 --- 307 300 --- 299 </pre> </div>						
Earlier	Covered by: (298)	Contemporary	Physical relationships		Later than	
	Filled by: [297] [301]		Feature Label:			Covers: (298) (3)
	Cut by:		Includes:			Fill of: [299]
	Butted by:		Same as:			Cuts:
Interpretation and discussion: Internal <input type="checkbox"/> External <input checked="" type="checkbox"/> Structural <input type="checkbox"/> Other <input type="checkbox"/> FILL OF DITCH			Provisional date: PREHISTORIC			
Registered Artefacts: -			Finds Specify anything not below <input type="text"/>			
Environmental Samples: -			None <input type="checkbox"/> Pot <input type="checkbox"/> Bone <input type="checkbox"/> CBM <input type="checkbox"/> Flint <input checked="" type="checkbox"/> Metal <input type="checkbox"/> Glass <input type="checkbox"/> Wood <input type="checkbox"/>			
Completed by: M. Gnoddecks		Date:	Checked by:	Date:		



Sketch of Profile/Plan

SEE CUT [292]

Levels

OD Highest:

OD Lowest:

OD Others

Other Information

Site Book References

Photo (film and photo number)

Digital: 100-7634 → 7640; 7641-7642; 7644; 7646-7650
7661-7664; 7616-7621

Black and White:

Colour:

Checked interpretation:

Basic Interpretation:

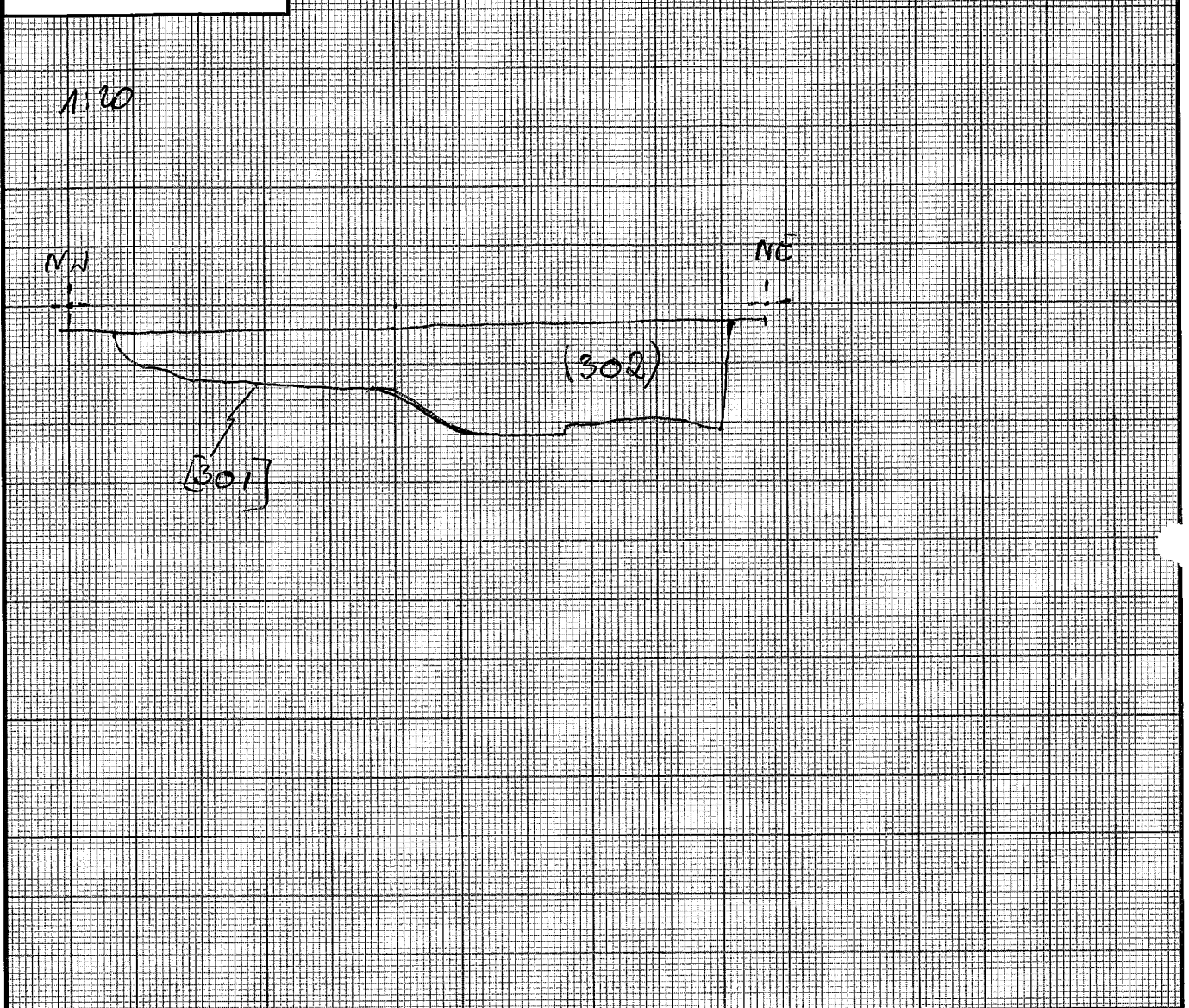
Basic Process:

CONTEXT RECORDING SHEET

SITE CODE: PBE 15	Location: AREA 1	Grid Ref:	Type: cut	Context No. [301]						
DEPOSIT:			CUT:							
1. Colour	1 LINEAR	2	1. Shape in plan							
2. Composition/Particle size	3 CONCAVE	4 IRREGULAR	2. Corners							
3. Compaction	5 NW-NE	6	3. Sides							
4. Inclusions			4. Base							
5. Horizon clarity			5. Orientation							
6. Contamination risk			6. Other comments							
7. Methods and conditions			Draw profile overleaf							
8. Other comments										
Plan No: GPS	Section No: 96	Lgth:	Width: 1.88 m	Thickness/Depth: 0.37 m						
Stratigraphic Matrix										
<div style="display: flex; justify-content: space-around;"> <div style="border: 1px solid black; width: 40px; height: 20px;"></div> <div style="border: 1px solid black; width: 40px; height: 20px;"></div> <div style="border: 1px solid black; width: 40px; height: 20px;"></div> <div style="border: 1px solid black; width: 40px; height: 20px; text-align: center;">(302)</div> <div style="border: 1px solid black; width: 40px; height: 20px;"></div> <div style="border: 1px solid black; width: 40px; height: 20px;"></div> <div style="border: 1px solid black; width: 40px; height: 20px;"></div> <div style="border: 1px solid black; width: 40px; height: 20px;"></div> </div> <p style="text-align: center;">This context [301]</p> <div style="display: flex; justify-content: space-around;"> <div style="border: 1px solid black; width: 40px; height: 20px;"></div> <div style="border: 1px solid black; width: 40px; height: 20px;"></div> <div style="border: 1px solid black; width: 40px; height: 20px;"></div> <div style="border: 1px solid black; width: 40px; height: 20px; text-align: center;">(3)</div> <div style="border: 1px solid black; width: 40px; height: 20px;"></div> <div style="border: 1px solid black; width: 40px; height: 20px;"></div> <div style="border: 1px solid black; width: 40px; height: 20px;"></div> <div style="border: 1px solid black; width: 40px; height: 20px;"></div> </div>										
Earlier	Covered by: (302)	Contemporary	Physical relationships		Later than					
	Filled by: (302)		Feature Label:	Covers: (302)						
	Cut by:		Includes:	Fill of:						
	Butted by:		Same as:	Cuts: (3)						
Interpretation and discussion:			Internal	External	Structural	Other				
CUT OF DITCH										
Provisional date: PRÆHISTORIC										
Registered Artefacts: -			Finds							
Environmental Samples: -			Specify anything not below							
			None	Pot	Bone	CBM	Flint	Metal	Glass	Wood
			<input checked="" type="checkbox"/>	<input type="checkbox"/>	<input type="checkbox"/>	<input type="checkbox"/>	<input type="checkbox"/>	<input type="checkbox"/>	<input type="checkbox"/>	<input type="checkbox"/>
Completed by: M. Gnadecke			Date: 05/10/15		Checked by:		Date:			



Sketch of Profile/Plan



Levels

OD Highest:

OD Lowest:

OD Others

Other Information

Site Book References

Photo (film and photo number)

Digital: 100-7634 -> 7640 ; 100-7644

Black and White:

Colour:

Checked interpretation:

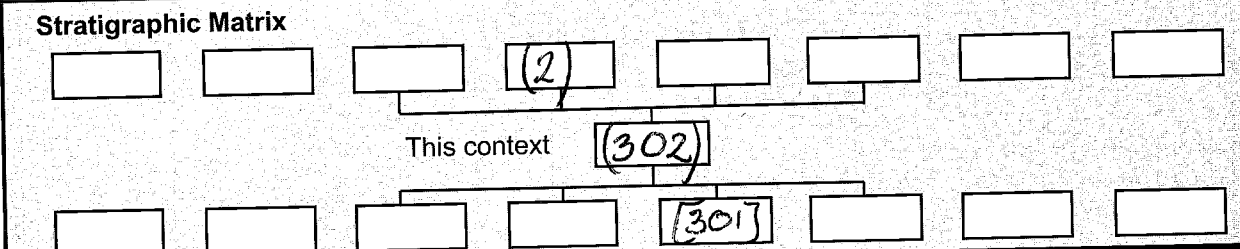
Basic Interpretation:

Basic Process:

CONTEXT RECORDING SHEET

SITE CODE: PBE 15	Location: AREA 1	Grid Ref:	Type: FILL	Context No. (302)
DEPOSIT: 1. Colour: 1. YELLOWISH - GRAY 2. Composition/Particle size: 2. SILTY SAND 3. Compaction: 3. FRIABLE 4. Inclusions: 4. STONES, PEBBLES, FLINT 5. Horizon clarity: 5. GOOD 6. Contamination risk: 6. MEDIUM 7. Methods and conditions: 7. TROWEL, SHOVEL 8. Other comments: 8. -				CUT: 1. Shape in plan 2. Corners 3. Sides 4. Base 5. Orientation 6. Other comments Draw profile overleaf

Plan No: GPS	Section No: 96	Lgth:	Width: 1,88m	Thickness/Depth: 0,37m
--------------	----------------	-------	--------------	------------------------



Earlier	Covered by: (2)	Contemporary	Physical relationships		Later than	Covers:
	Filled by:		Feature Label:	Fill of: [301]		
	Cut by:		Includes:	Cuts:		
	Butted by:		Same as:	Butts:		

Interpretation and discussion: CUT OF DITCH	Internal	<u>External</u>	Structural	Other
---	----------	-----------------	------------	-------

Provisional date: PRÆHISTORIC	Registered Artefacts: A.46, A.47 Environmental Samples: None -
Completed by: M. Gnodelke Date: 05/10/15	Finds Specify anything not below None <input type="checkbox"/> Pot <input type="checkbox"/> Bone <input type="checkbox"/> CBM <input type="checkbox"/> Flint <input checked="" type="checkbox"/> Metal <input type="checkbox"/> Glass <input type="checkbox"/> Wood <input type="checkbox"/>
Checked by: Date:	



Sketch of Profile/Plan

SEE CUT [301]

Levels

OD Highest:

OD Lowest:

OD Others

Other Information

Site Book References

Photo (film and photo number)

Digital:

Black and White:

Colour:

Checked interpretation:

Basic Interpretation:

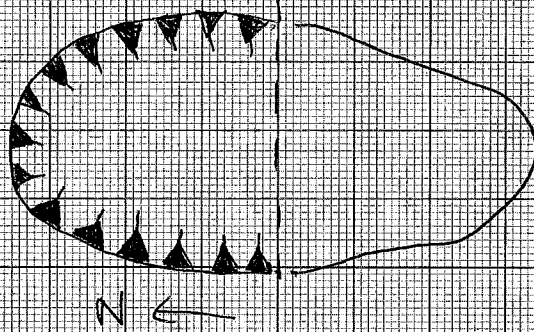
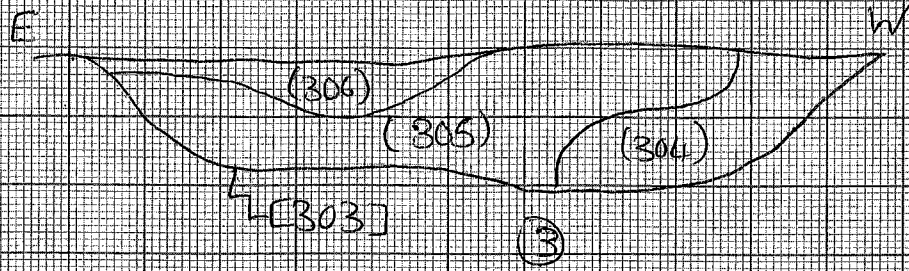
Basic Process:

CONTEXT RECORDING SHEET

SITE CODE: PBE15	Location: AREA 1	Grid Ref:	Type: CUT	Context No. 303			
DEPOSIT: 1. Colour 2. Composition/Particle size 3. Compaction 4. Inclusions 5. Horizon clarity 6. Contamination risk 7. Methods and conditions 8. Other comments	1. Sub-oval 2. Rounded 3. Rounded, concave on eastern side, straight ^{straight} on western side, 4. moderate slope 4. Rounded, uneven 5. N/A 6. Half-sectioned feature			CUT: 1. Shape in plan 2. Corners 3. Sides 4. Base 5. Orientation 6. Other comments Draw profile overleaf			
Plan No: GPS	Section No: 100	Lgth: 1.6m.	Width: 1.50m	Thickness/Depth: 0.26m			
Stratigraphic Matrix							
[]	[]	[]	304	305	306	[]	[]
This context, 303							
[]	[]	[]	[]	3	[]	[]	[]
Earlier	Covered by:	Contemporary	Physical relationships		Later than	Covers:	
	Filled by: 304, 305		Feature Label:	Fill of:			
	Cut by:		Includes:	Cuts: 3			
	Butted by:		Same as:	Butts:			
Interpretation and discussion:			Internal	External	Structural	Other	
<i>Feature [303] appears to be a pit with three separate fills.</i>							
<i>isolated discrete pit.</i>							
Provisional date: \							
Registered Artefacts:			Finds				
Environmental Samples:			Specify anything not below				
			None <input type="checkbox"/>	Pot <input type="checkbox"/>	Bone <input type="checkbox"/>	CBM <input type="checkbox"/>	Flint <input type="checkbox"/>
Completed by: A.S.		Date: 22/9/15	Checked by:		Date:		



Sketch of Profile/Plan



Levels

OD Highest:

OD Lowest:

OD Others

Other Information

Site Book References

Photo (film and photo number)

Digital: 100-7622, 100-7645

Black and White:

Colour:

Checked interpretation:

Basic Interpretation:

Basic Process:

CONTEXT RECORDING SHEET

SITE CODE: PBE15	Location: AREA 1	Grid Ref:	Type: FILL	Context No. 304						
DEPOSIT:		CUT:								
1. Colour	1. Dark reddish brown.	1. Shape in plan								
2. Composition/Particle size	2. Silty sand.	2. Corners								
3. Compaction	3. Friable.	3. Sides								
4. Inclusions	4. 5% angular stones	4. Base								
5. Horizon clarity	5. Moderate	5. Orientation								
6. Contamination risk	6. Medium - may have been subject to tree root disturbance or animal burrowing shown by mixing of different fills.	6. Other comments								
7. Methods and conditions	7. Trowel.	Draw profile overleaf								
8. Other comments	8. Half-sectioned									
Plan No:	Section No:	Lgth:	Width:	Thickness/Depth:						
GPS	100	0.7m.	1.56m	0.14m						
Stratigraphic Matrix										
[]	[]	[]	[]	[]						
This context 304										
[]	[]	[]	[]	[]						
Earlier	Covered by:	Contemporary	Physical relationships		Later than					
	Filled by:		Feature Label:	Covers:						
	Cut by:		Includes:	Fill of: 303						
	Butted by:		Same as:	Cuts:						
				Butts:						
Interpretation and discussion:			Internal	External	Structural	Other				
<p>Fill 304 appears to represent the primary fill of pit 303, which may have been a slump of soil or deliberate. Finds included pottery sherds & worked flint.</p>										
Provisional date: Bronze Age?										
Registered Artefacts:			Finds							
Environmental Samples:			Specify anything not below							
			None	Pot	Bone	CBM	Flint	Metal	Glass	Wood
			<input type="checkbox"/>	<input checked="" type="checkbox"/>	<input type="checkbox"/>	<input type="checkbox"/>	<input checked="" type="checkbox"/>	<input type="checkbox"/>	<input type="checkbox"/>	<input type="checkbox"/>
Completed by: A.S.		Date: 22/9/15	Checked by:		Date:					



Sketch of Profile/Plan

SEE [303]

Levels

OD Highest:

OD Lowest:

OD Others

Other Information

Site Book References

Photo (film and photo number)

Digital: 100-~~7622~~ 7622 , 100-7645x

Black and White:

Colour:

Checked interpretation:

Basic Interpretation:

Basic Process:

CONTEXT RECORDING SHEET

SITE CODE: PBEIS	Location: AREA 1	Grid Ref:	Type: FILL	Context No. 305								
DEPOSIT:		CUT:										
1. Colour	1. Mid brownish red.			1. Shape in plan 2. Corners 3. Sides 4. Base 5. Orientation 6. Other comments Draw profile overleaf								
2. Composition/Particle size	2. Silty sand.											
3. Compaction	3. Frable											
4. Inclusions	4. 1% charcoal, 5% angular stones											
5. Horizon clarity	5. Moderate											
6. Contamination risk	6. Medium - animal burrowing / tree root disturbance											
7. Methods and conditions	7. Trowel.											
8. Other comments	8. Half sectioned											
Plan No: GPS	Section No: 100	Lgth: 1.25m	Width: 1.58m.	Thickness/Depth: 0.2m								
Stratigraphic Matrix												
[]	[]	[]	[2]	[306]	[]	[]	[]					
This context			[305]									
[]	[]	[]	[303]	[304]	[]	[]	[]					
Earlier	Covered by:	2, 306		Contemporary	Physical relationships		Later than					
	Filled by:				Feature Label:			Covers: 304				
	Cut by:				Includes:			Fill of: 303				
	Butted by:				Same as:			Cuts:				
						Butts:						
Interpretation and discussion:					Internal	External	Structural	Other				
Fill (305) appears to comprise the majority of the fill of context (303). Some charcoal was present in the fill, and some pottery sherds and worked flint flakes were recovered.												
Provisional date: Bronze Age?												
Registered Artefacts: /					Finds							
Environmental Samples: /					Specify anything not below: []							
					None	Pot	Bone	CBM	Flint	Metal	Glass	Wood
					<input type="checkbox"/>	<input checked="" type="checkbox"/>	<input type="checkbox"/>	<input type="checkbox"/>	<input checked="" type="checkbox"/>	<input type="checkbox"/>	<input type="checkbox"/>	<input type="checkbox"/>
Completed by: A.S.			Date: 22/9/15		Checked by:			Date:				



Context No. 305

Sketch of Profile/Plan

SEE [303]

Levels

OD Highest: /

OD Lowest: /

OD Others /

Other Information

Site Book References

Photo (film and photo number)

Digital: 100-7622, 100-7645

Black and White:

Colour:

Checked interpretation:

Basic Interpretation:

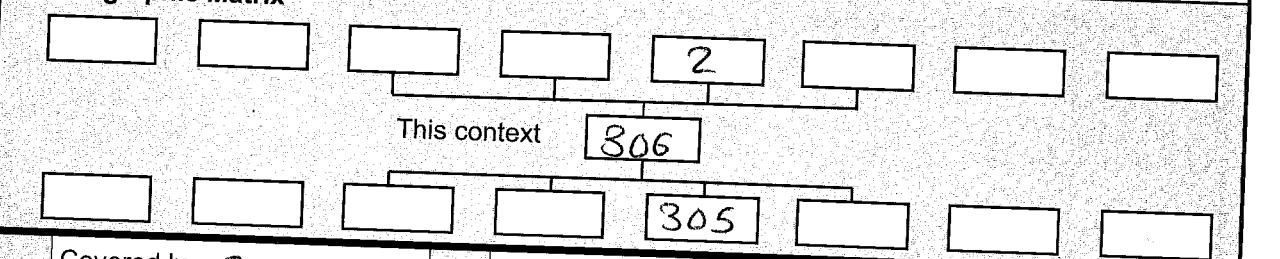
Basic Process:

CONTEXT RECORDING SHEET

SITE CODE: PBE15	Location: AREA 1	Grid Ref:	Type: FILL	Context No. 306
----------------------------	----------------------------	-----------	----------------------	---------------------------

DEPOSIT: 1. Colour 2. Composition/Particle size 3. Compaction 4. Inclusions 5. Horizon clarity 6. Contamination risk 7. Methods and conditions 8. Other comments	1. Mud reddish brown 2. Silty sand 3. Enable 4. 5% angular stones 5. medium ^{moderate} tree root disturbance 6. animal burrowing 7. Travel 8. Half-sectioned	CUT: 1. Shape in plan 2. Corners 3. Sides 4. Base 5. Orientation 6. Other comments Draw profile overleaf
---	---	--

Plan No: GPS	Section No: 100	Lgth: 0.85m.	Width:	Thickness/Depth: 0.1m
---------------------	------------------------	---------------------	--------	------------------------------



Earlier	Covered by: 2	Contemporary	Physical relationships	Later than	Covers: 305
	Filled by:		Feature Label:		Fill of: 303
	Cut by:		Includes:		Cuts:
	Butted by:		Same as:		Butts:

Interpretation and discussion:

	Internal	External	Structural	Other
--	----------	----------	------------	-------

Fill (306) appears to be final deposit of pit [303]. This deposit was fairly mixed with earlier deposits which made ~~some~~ true interfaces difficult to define. Finds included pottery fragments and worked flint.

Provisional date: **Bronze Age?**

Registered Artefacts:

Environmental Samples:

Completed by: **A.S.** Date: **22/9/15** Checked by: _____ Date: _____

Finds

Specify anything not below:

None	Pot	Bone	CBM	Flint	Metal	Glass	Wood
<input type="checkbox"/>	<input checked="" type="checkbox"/>	<input type="checkbox"/>	<input type="checkbox"/>	<input checked="" type="checkbox"/>	<input type="checkbox"/>	<input type="checkbox"/>	<input type="checkbox"/>



Context No. 306

Sketch of Profile/Plan

SEE [303]

Levels

OD Highest:

OD Lowest:

OD Others

Other Information

Site Book References

Photo (film and photo number)

Digital: 100-7622, 100-7645

Black and White:

Colour:

Checked interpretation:

Basic Interpretation:

Basic Process:

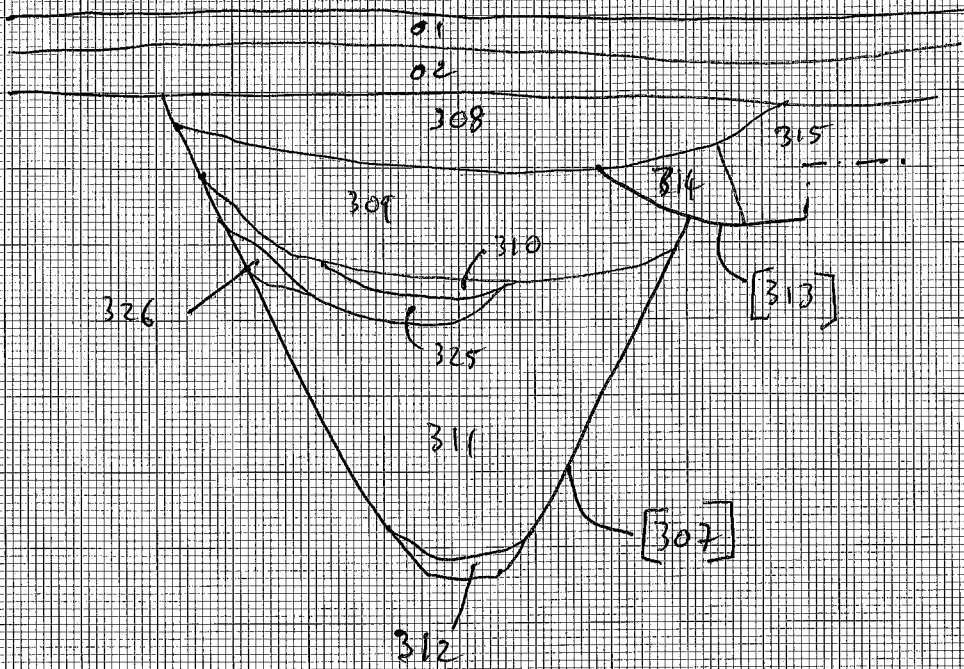
CONTEXT RECORDING SHEET

Cotswold Archaeology

SITE CODE: 1BE 15	Location AREA 2	Grid Ref.	Type CUT	Context No. 307
DEPOSIT			CUT	
1. Colour 2. Composition/Particle size 3. Compaction 4. Inclusions 5. Horizon Clarity 6. Contamination risk 7. Methods and conditions 8. Other comments			1. Shape in plan 2. Corners 3. Sides 4. Base 5. Orientation 6. Other comments Draw profile overleaf	
PARALLEL-SIDED LINEAR NO CORNERS STEEP SIDES c.60°, VERY SLIGHTLY CONCAVE, CLEAR BOS TO N, TRUNCATED TO S. FLAT BASE - SLIGHTLY CONCAVE, BOS SHARP/SLIGHTLY ROUNDED				
E-W				
PART OF LARGE ENCLOSURE DITCH SECTORED IN SEVERAL PLACES; AT THIS POINT IT IS TRUNCATED BY LARGE FEATURE TO S - [313]				
Plan No.	Section No. 101	Lgth 1.9m DUG	Width/ Diam 2.5m	Hgt/Dpth 1.7m
STRATIGRAPHIC MATRIX				
This context 307				
03				
Earlier than	Covered by: 01 02	Contemporary with	PHYSICAL RELATIONSHIPS	
	Filled by: 308-312 325 326		Part of:	Later than
	Cut by: 313		Includes:	
	Butted by:		Same as:	
		Covers:		
		Fill of:		
		Cuts: 03		
		Butts:		
INTERPRETATION AND DISCUSSION			Internal	External <input checked="" type="checkbox"/>
			Structural	Other
V-SHAPED CUT OF SUBSTANTIAL ENCLOSURE; FLINTS IN FILL SUGGEST PREHISTORIC ORIGINS. SLAG IN MID-FILL (310) SUGGESTS FEATURE ONLY PARTLY FILLED IN IRON-AGE OR LATER; PERHAPS EVEN OVER EARLY MEDIEVAL.				
			Provisional date; PRE-HISTORIC	
Special Finds (number and type) <input type="checkbox"/>				
Environmental samples (number) <input type="checkbox"/>		Finds Specify anything not below <input type="text"/>		
		None <input type="checkbox"/>	Pot <input type="checkbox"/>	Bone <input type="checkbox"/>
		Glass <input type="checkbox"/>	Metal <input type="checkbox"/>	Wood <input type="checkbox"/>
		Leather <input type="checkbox"/>	Flint <input type="checkbox"/>	

Sketch of Profile /Plan

[307]



LEVELS

OD top

OD bottom

OD others

Other Information

Site Book References

Photo (film and photo number)

D161-100-7665-7

Black and white:

Colour:

Provisional period

Group

Initials and date

CONTEXT RECORDING SHEET

Cotswold Archaeology



SITE CODE: PBE15	Location 2	Grid Ref:	Type FILL	Context No. 308		
DEPOSIT		CUT				
MID-GREY BROWN SANDY SILT		<div style="border: 1px solid black; padding: 5px;"> <p>1. Shape in plan</p> <p>2. Corners</p> <p>3. Sides</p> <p>4. Base</p> <p>5. Orientation</p> <p>6. Other comments</p> <p>Draw profile overleaf</p> </div>				
1. Colour						
2. Composition/Particle size						
3. Compaction						
4. Inclusions						
5. Horizon Clarity						
6. Contamination risk						
7. Methods and conditions						
8. Other comments						
FIRM IN SITU, FRIABLE WHEN DUG						
2% GRIT + STONES < 50MM (SUB ANG)						
2% CHARCOAL < 10MM BUT MAINLY SMALL FLECKS.						
MODERATELY CLEAR HORIZONS						
MODERATE RISK OF CONTAMINATION - ROOTS THROUGH LAYER.						
MATTOCK + TROWEL DUG,						
Plan No.	Section No. 101	Lgth 1.9M DUG	Width/ Diam 3.25M	Hgt/Dpth < 0.26M		
STRATIGRAPHIC MATRIX						
02						
This context 308						
315						
Earlier than	Covered by: 01 02	Contemporary with	PHYSICAL RELATIONSHIPS		Later than	
	Filled by:		Part of:			Covers: 314-315 301-312 325-6
	Cut by:		Includes:			Fill of:
	Butted by:		Same as:			Cuts:
INTERPRETATION AND DISCUSSION			Internal	External /	Structural	Other
UNIK FILL OF [307] - ALSO COVERS [313] AND ITS FILLS.						
PROFILE SUGGESTS [307] SURVIVED AS SLIGHT DITCH EVEN AFTER IT WAS TRUNCATED BY [313]						
					Provisional date;	
<div style="border: 1px solid black; padding: 5px;"> <p>Special Finds (number and type)</p> <p><input type="checkbox"/></p> </div>						
<div style="border: 1px solid black; padding: 5px;"> <p>Environmental samples (number)</p> <p><input type="checkbox"/></p> </div>			<div style="border: 1px solid black; padding: 5px;"> <p>Finds</p> <p style="text-align: right;">Specify anything not below WHETSTONE</p> <p>None <input type="checkbox"/> Pot <input checked="" type="checkbox"/> Bone <input type="checkbox"/> Glass <input type="checkbox"/> Metal <input type="checkbox"/> Wood <input type="checkbox"/> Leather <input type="checkbox"/> Flint <input checked="" type="checkbox"/></p> </div>			

Sketch of Profile /Plan

(308)

SEE [307]

LEVELS

OD top

OD bottom

OD others

Other Information

Site Book References

Photo (film and photo number)

DIG: 100-7665-7

Black and white:

Colour:

Provisional period

Group

Initials and date



SITE CODE: PBETS	Location: 2	Grid Ref:	Type: FILL	Context No.: (309)						
DEPOSIT			CUT							
1. Colour: MID BROWN GREY 2. Composition/Particle size: SILTY SANDY SILT 3. Compaction: SOFT 4. Inclusions: 1% SUB ROUND STONES < 60MM 5. Horizon Clarity: HORIZON GOOD BELOW, MODERATE ABOVE 6. Contamination risk: SOME ROOTS : MODERATE CONTAM RISK 7. Methods and conditions: 8. Other comments:			1. Shape in plan 2. Corners 3. Sides 4. Base 5. Orientation 6. Other comments Draw profile overleaf							
SHOVEL + TROWEL DIG, GOOD CONDITIONS										
Plan No.	Section No. 101	Lgth 1.8M DIG	Width/ Diam 2.4M	Hgt/Dpth < 0.62M						
STRATIGRAPHIC MATRIX										
This context 309										
310										
Earlier than	Covered by: 314 315	Contemporary with	PHYSICAL RELATIONSHIPS		Later than					
	308 01 02		Part of:	Covers: 310-12 325-6						
	Filled by:		Includes:	Fill of 307						
	Cut by: 313		Same as:	Cuts:						
Butted by:			Butts:							
INTERPRETATION AND DISCUSSION			Internal	External <input checked="" type="checkbox"/>	Structural	Other				
DIPPER FILL OF ENCLOSURE DITCH [307]										
POSSIBLY MUCH LATER THAN CUT OF DITCH (SEE (310))										
Provisional date;										
Special Finds (number and type) <input type="checkbox"/>										
Environmental samples (number) <input type="checkbox"/>			Finds Specify anything not below: <input type="text"/>							
			None <input type="checkbox"/>	Pot <input checked="" type="checkbox"/>	Bone <input type="checkbox"/>	Glass <input type="checkbox"/>	Metal <input type="checkbox"/>	Wood <input type="checkbox"/>	Leather <input type="checkbox"/>	Flint <input checked="" type="checkbox"/>

Sketch of Profile /Plan

(309)

SEE [307]

LEVELS

OD top

OD bottom

OD others

Other Information

Site Book References

Photo (film and photo number)

DG1 - 100 - 7665 - 7

Black and white:

Colour:

Provisional period

Group

Initials and date

CONTEXT RECORDING SHEET

Cotswold Archaeology



SITE CODE: PBELS	Location 2	Grid Ref:	Type FILL	Context No. 310						
DEPOSIT			CUT							
1. Colour 2. Composition/Particle size 3. Compaction 4. Inclusions 5. Horizon Clarity 6. Contamination risk 7. Methods and conditions 8. Other comments			1. Shape in plan 2. Corners 3. Sides 4. Base 5. Orientation 6. Other comments Draw profile overleaf							
MILD BROWN - GREY SANDY SILT SOFT 5% SOB ROUNDED + SOB ANGULAR STONES < 120MM SOME STONES WERE PURPLE-GREY VESICULAR VOLCANIC ROCK OTHERS BURNT SANDSTONE 5% CHARCOAL < 100MM BUT V. FRAGILE										
CLEAR HORIZONS, LITTLE CONTAMINATION RISK.										
TROWEL + SHOVEL DUG IN GOOD CONDITIONS										
SLIPS DOWN N. SIDE OF FEATURE.										
Plan No.	Section No. 101	Lgth 1.8m DUG	Width/ Diam 1.55m	Hgt/Dpth < 0.17m						
STRATIGRAPHIC MATRIX										
<input type="checkbox"/>	<input type="checkbox"/>	<input type="checkbox"/>	<input type="checkbox"/>	<input type="checkbox"/>						
		325								
This context 310										
<input type="checkbox"/>	<input type="checkbox"/>	<input type="checkbox"/>	<input type="checkbox"/>	<input type="checkbox"/>						
		RA	326							
Earlier than	Covered by: 308 309 325 314 315 01 02	Contemporary with	PHYSICAL RELATIONSHIPS		Later than					
	Filled by:		Part of:	Covers: 311 312 326						
	Cut by:		Includes:	Fill of 307						
	Butted by:		Same as:	Cuts:						
INTERPRETATION AND DISCUSSION			Internal	External	Structural	Other				
CHARCOAL-RICH LAYER. LIES IN THIN LAYER DOWN N. SIDE OF FEATURE - SUGGESTS DUMPING/EROSION FROM THAT DIRECTION.										
PRESENCE OF TAP SLAG SUGGESTS IRON PRODUCTION NEARBY. MAY BE INDICATIVE OF EARLIER PREHISTORIC ENCLOSURE [307] REMAINING AS A PARTLY-FILLED FEATURE AND REUSED IN LATE-PREHISTORIC OR EARLY HISTORIC PERIOD.										
					Provisional date; 1A OR LATER					
Special Finds (number and type) <input type="checkbox"/>										
Environmental samples (number) <input type="checkbox"/> 48			Finds Specify anything not below SLAG							
			None	Pot	Bone	Glass	Metal	Wood	Leather	Flint
			<input type="checkbox"/>	<input type="checkbox"/>	<input type="checkbox"/>	<input type="checkbox"/>	<input type="checkbox"/>	<input type="checkbox"/>	<input type="checkbox"/>	<input checked="" type="checkbox"/>

Sketch of Profile /Plan

(310)

SEE [307]

LEVELS

OD top

OD bottom

OD others

Other Information

Site Book References

Photo (film and photo number)

DIGITAL: 100-7665-7

Black and white:

Colour:

Provisional period

Group


Initials and date

CONTEXT RECORDING SHEET

SITE CODE: PBE15	Location 2	Grid Ref:	Type FILL	Context No. 311
----------------------------	----------------------	-----------	---------------------	---------------------------

DEPOSIT	PINKISH GREY/BROWN SANDY SILT SOFT 1% SUBANG STONES < 50MM FAIRLY CLEAR HORIZONS LITTLE CONTAMIN RISK TROWEL + SHOVEL - GOOD	CUT
1. Colour 2. Composition/Particle size 3. Compaction 4. Inclusions 5. Horizon Clarity 6. Contamination risk 7. Methods and conditions 8. Other comments		1. Shape in plan 2. Corners 3. Sides 4. Base 5. Orientation 6. Other comments Draw profile overleaf

Plan No.	Section No. 101	Lgth 1.9M DUG	Width/ Diam 1.8M	Hgt/Dpth < 0.75M
----------	------------------------	----------------------	-------------------------	----------------------------



Covered by: 308-310 01 02 314 315 Filled by: Cut by: Butted by:	Contemporary with	PHYSICAL RELATIONSHIPS Part of: Includes: Same as:	Later than	Covers: 312 Fill of 307 Cuts: Butts:
---	-------------------	--	------------	---

INTERPRETATION AND DISCUSSION	Internal	External <input checked="" type="checkbox"/>	Structural	Other
LOWER FILL OF ENCLOSURE DITCH [307] - EROSION OF SOFT SOFT MATERIAL FOLLOWING CUTTING OF STEEP-SIDED DITCH.				

Special Finds (number and type) <input type="checkbox"/>	Provisional date; PREHISTORIC
---	---

Environmental samples (number) <input type="checkbox"/>	Finds Specify anything not below <input type="text"/> None <input type="checkbox"/> Pot <input type="checkbox"/> Bone <input type="checkbox"/> Glass <input type="checkbox"/> Metal <input type="checkbox"/> Wood <input type="checkbox"/> Leather <input type="checkbox"/> Flint <input checked="" type="checkbox"/>
--	--



Sketch of Profile /Plan

(310)

SEE [307]

LEVELS

OD top

OD bottom

OD others

Other Information

Site Book References

Photo (film and photo number)

DIGITAL: 100-7665-7

Black and white:

Colour:

Provisional period

Group

Initials and date

CONTEXT RECORDING SHEET

Cotswold Archaeology



SITE CODE: VBEL5	Location 2	Grid Ref:	Type FILL	Context No. 312
DEPOSIT			CUT	
1. Colour PINK-GREY			<div style="border: 1px solid black; padding: 5px;"> 1. Shape in plan 2. Corners 3. Sides 4. Base 5. Orientation 6. Other comments Draw profile overleaf </div>	
2. Composition/Particle size SANDY-SILT				
3. Compaction SOFT				
4. Inclusions 10% GRIT 45MM				
5. Horizon Clarity CLEAR HORIZONS				
6. Contamination risk CONTAM LOW				
7. Methods and conditions TROWEL + SHOVEL, GOOD				
8. Other comments				
MIN LAYER IN BASE OF FEATURE				
Plan No.	Section No. 101	Lgth 1.9M DUG	Width/ Diam 0.65M	Hgt/Dpth 0.75M
STRATIGRAPHIC MATRIX				
<div style="display: flex; justify-content: space-around; align-items: center;"> <div style="border: 1px solid black; padding: 5px;">311</div> <div style="border: 1px solid black; padding: 5px;">312</div> </div> <p style="text-align: center;">This context 307</p> <div style="display: flex; justify-content: space-around; align-items: center;"> <div style="border: 1px solid black; padding: 5px;">307</div> </div>				
Earlier than	Covered by: 01 02 308-11 325-6	Contemporary with	PHYSICAL RELATIONSHIPS	
	Filled by:		Part of:	Covers:
	Cut by:		Includes:	Fill of 307
	Butted by:		Same as:	Cuts:
				Butts:
INTERPRETATION AND DISCUSSION				
		Internal	External <input checked="" type="checkbox"/>	Structural
FIRST FILL OF ENCLOSURE DITCH [307] - GRITTY WEATHERING OF NATURAL				
				Provisional date: PREHISTORIC
Special Finds (number and type) <input type="checkbox"/>				
Environmental samples (number) <input type="checkbox"/>				
Finds				
Specify anything not below <input type="text"/>				
None	Pot	Bone	Glass	Metal
Wood	Leather	Flint		
<input type="checkbox"/>	<input type="checkbox"/>	<input type="checkbox"/>	<input type="checkbox"/>	<input type="checkbox"/>
<input type="checkbox"/>	<input type="checkbox"/>	<input type="checkbox"/>	<input type="checkbox"/>	<input type="checkbox"/>

Sketch of Profile /Plan

(312)

SEE [307]

LEVELS

OD top

OD bottom

OD others

Other Information

Site Book References

Photo (film and photo number)

DICOM = 100 - 7665 - 7

Black and white:

Colour:

Provisional period

Group

Initials and date

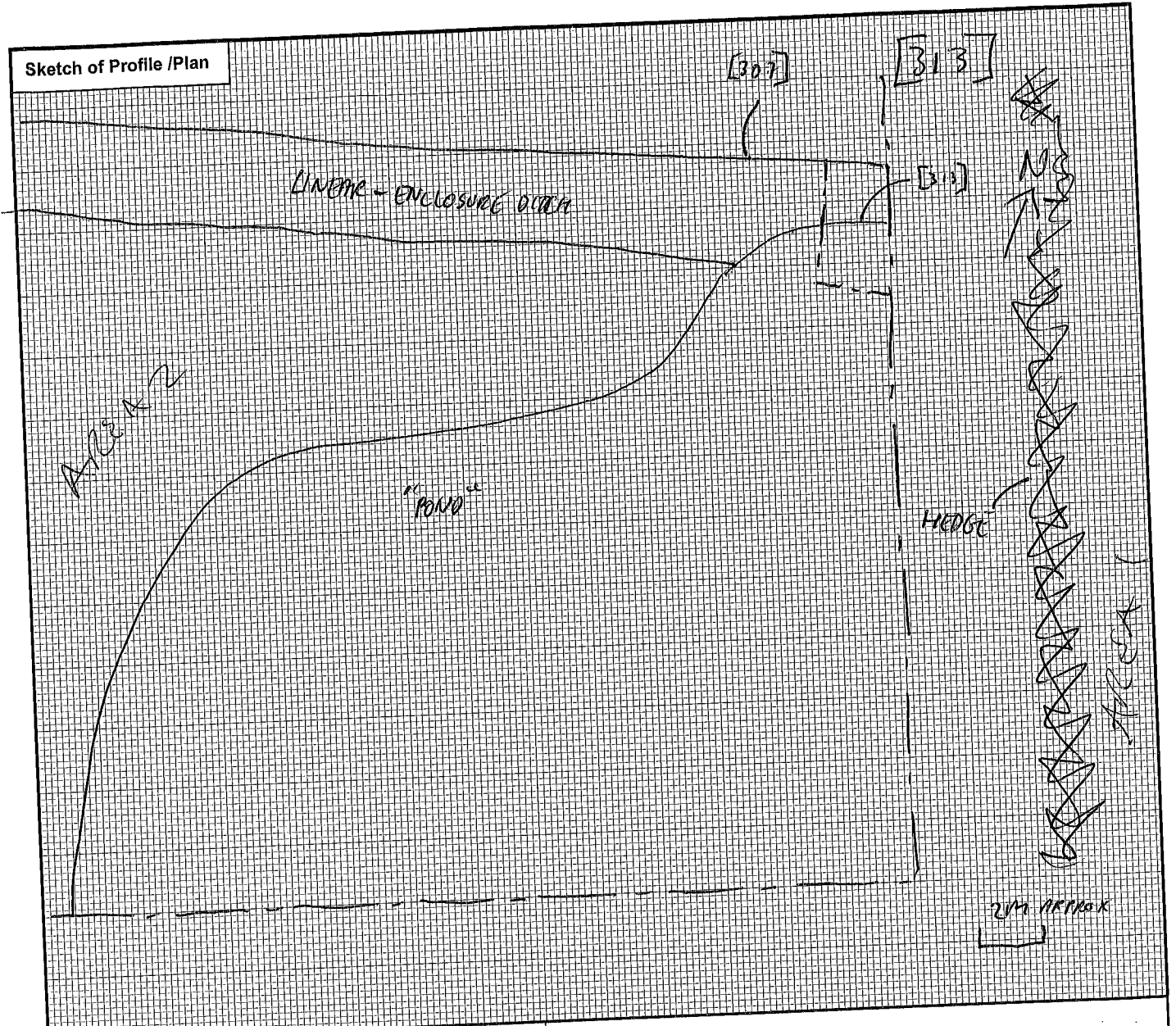
CONTEXT RECORDING SHEET

Cotswold Archaeology



SITE CODE: PBE15	Location Area 2	Grid Ref:	Type COT	Context No. 313																																
DEPOSIT		CUT																																		
<ol style="list-style-type: none"> 1. Colour 2. Composition/Particle size 3. Compaction 4. Inclusions 5. Horizon Clarity 6. Contamination risk 7. Methods and conditions 8. Other comments 		NOT SEEN IN PLAN - ONLY A VERY SMALL PART OF VERY LARGE FEATURE (ITSELF ONLY PARTLY REVEALED BY TOPSOIL STRIPPING) WAS EXCAVATED																																		
		CUT APPEARS TO BE A SHALLOW SLOPE TO A FLAT BASE																																		
		20m N-S; 30m E-W																																		
		IN PLAN FEATURE IS REVEALED ACROSS, AND EXTENDS BEYOND STRIPPED AREA.																																		
Plan No.	Section No. 101	Lgth 1.8m DUG	Width/ Diam 1.2m DUG	Hgt/Dpth 0.4m																																
STRATIGRAPHIC MATRIX																																				
<div style="display: flex; justify-content: space-around; align-items: center;"> <div style="border: 1px solid black; width: 20px; height: 20px; margin: 2px;"></div> <div style="border: 1px solid black; width: 20px; height: 20px; margin: 2px;"></div> <div style="border: 1px solid black; width: 20px; height: 20px; margin: 2px;"></div> <div style="border: 1px solid black; width: 20px; height: 20px; margin: 2px;"></div> <div style="border: 1px solid black; width: 20px; height: 20px; margin: 2px;"></div> <div style="border: 1px solid black; width: 20px; height: 20px; margin: 2px;"></div> <div style="border: 1px solid black; width: 20px; height: 20px; margin: 2px;"></div> <div style="border: 1px solid black; width: 20px; height: 20px; margin: 2px;"></div> <div style="border: 1px solid black; width: 20px; height: 20px; margin: 2px;"></div> <div style="border: 1px solid black; width: 20px; height: 20px; margin: 2px;"></div> </div> <p style="text-align: center; margin-top: 5px;">This context 313</p> <div style="display: flex; justify-content: space-around; align-items: center;"> <div style="border: 1px solid black; width: 20px; height: 20px; margin: 2px;"></div> <div style="border: 1px solid black; width: 20px; height: 20px; margin: 2px;"></div> <div style="border: 1px solid black; width: 20px; height: 20px; margin: 2px;"></div> <div style="border: 1px solid black; width: 20px; height: 20px; margin: 2px;"></div> <div style="border: 1px solid black; width: 20px; height: 20px; margin: 2px;"></div> <div style="border: 1px solid black; width: 20px; height: 20px; margin: 2px;"></div> <div style="border: 1px solid black; width: 20px; height: 20px; margin: 2px;"></div> <div style="border: 1px solid black; width: 20px; height: 20px; margin: 2px;"></div> <div style="border: 1px solid black; width: 20px; height: 20px; margin: 2px;"></div> <div style="border: 1px solid black; width: 20px; height: 20px; margin: 2px;"></div> </div>																																				
Earlier than	Covered by: 308	Contemporary with	PHYSICAL RELATIONSHIPS		Later than																															
	Filled by: 314 315		Part of:	Covers:																																
	Cut by:		Includes:	Fill of:																																
	Butted by:		Same as:	Cuts: 307 03 309																																
			Butts:																																	
INTERPRETATION AND DISCUSSION																																				
<table border="1" style="width: 100%; border-collapse: collapse;"> <tr> <td style="width: 50%;"></td> <td style="width: 10%;">Internal</td> <td style="width: 10%;">External</td> <td style="width: 10%;">Structural</td> <td style="width: 10%;">Other</td> </tr> <tr> <td></td> <td></td> <td style="text-align: center;">/</td> <td></td> <td></td> </tr> </table>						Internal	External	Structural	Other			/																								
	Internal	External	Structural	Other																																
		/																																		
TINY PROPORTION OF LARGE FEATURE DUG.																																				
POSSIBLE POND AND/OR EXCAVATION FOR GRAVEL.																																				
modern made ground.																																				
				Provisional date;																																
<div style="display: flex; align-items: center;"> <div style="border: 1px solid black; width: 20px; height: 20px; margin-right: 5px;"></div> <div>Special Finds (number and type)</div> </div>																																				
<div style="display: flex; align-items: center;"> <div style="border: 1px solid black; width: 20px; height: 20px; margin-right: 5px;"></div> <div>Environmental samples (number)</div> </div>																																				
<table border="1" style="width: 100%; border-collapse: collapse;"> <tr> <td colspan="8" style="text-align: center;">Finds</td> </tr> <tr> <td colspan="8" style="text-align: center;">Specify anything not below</td> </tr> <tr> <td style="text-align: center;">None</td> <td style="text-align: center;">Pot</td> <td style="text-align: center;">Bone</td> <td style="text-align: center;">Glass</td> <td style="text-align: center;">Metal</td> <td style="text-align: center;">Wood</td> <td style="text-align: center;">Leather</td> <td style="text-align: center;">Flint</td> </tr> <tr> <td style="text-align: center;"><input type="checkbox"/></td> <td style="text-align: center;"><input type="checkbox"/></td> <td style="text-align: center;"><input type="checkbox"/></td> <td style="text-align: center;"><input type="checkbox"/></td> <td style="text-align: center;"><input type="checkbox"/></td> <td style="text-align: center;"><input type="checkbox"/></td> <td style="text-align: center;"><input type="checkbox"/></td> <td style="text-align: center;"><input type="checkbox"/></td> </tr> </table>					Finds								Specify anything not below								None	Pot	Bone	Glass	Metal	Wood	Leather	Flint	<input type="checkbox"/>	<input type="checkbox"/>	<input type="checkbox"/>	<input type="checkbox"/>	<input type="checkbox"/>	<input type="checkbox"/>	<input type="checkbox"/>	<input type="checkbox"/>
Finds																																				
Specify anything not below																																				
None	Pot	Bone	Glass	Metal	Wood	Leather	Flint																													
<input type="checkbox"/>	<input type="checkbox"/>	<input type="checkbox"/>	<input type="checkbox"/>	<input type="checkbox"/>	<input type="checkbox"/>	<input type="checkbox"/>	<input type="checkbox"/>																													

Sketch of Profile / Plan



LEVELS

OD top

OD bottom

OD others

Other Information

Site Book References

Photo (film and photo number)

DIGITAL: 108 - 7665 - 7

Black and white:

Colour:

Provisional period

Group

Initials and date

M G

CONTEXT RECORDING SHEET

Cotswold Archaeology



SITE CODE: PBE15	Location 2	Grid Ref:	Type FILL	Context No. (314)	
DEPOSIT		CUT			
1. Colour 2. Composition/Particle size 3. Compaction 4. Inclusions 5. Horizon Clarity 6. Contamination risk 7. Methods and conditions 8. Other comments		PINKISH GREY SANDY SILT + A LITTLE CLAY FIRM IN SITU 2% WHITE GRIT + SAND VISIBLE HORIZONS MODERATE - SIMILAR TO ADJACENT DEPOSITS. POSS. CONTAM FROM ROOTS. MATERIAL MADE AND TROWEL-DUG; GOOD CONDITIONS			
		1. Shape in plan 2. Corners 3. Sides 4. Base 5. Orientation 6. Other comments Draw profile overleaf			
Plan No.	Section No. 101	Lgth 1.9m DUG	Width/ Diam 1m N-S	Hgt/Dpth <0.4m	
STRATIGRAPHIC MATRIX					
<div style="display: flex; justify-content: space-around; align-items: center;"> <div style="border: 1px solid black; padding: 5px;">315</div> <div style="border: 1px solid black; padding: 5px;">314</div> <div style="border: 1px solid black; padding: 5px;">313</div> </div> <p style="text-align: center;">This context 314</p>					
Earlier than	Covered by: 315 308 02 01 Filled by: Cut by: Butted by:	Contemporary with	PHYSICAL RELATIONSHIPS Part of: Includes: Same as:	Later than	Covers: Fill of 313 Cuts: Butts:
INTERPRETATION AND DISCUSSION					
		Internal	External <input checked="" type="checkbox"/>	Structural	Other
FIRM FILL ON EDGE OF LARGE FEATURE (CUT [313])					
POSSIBLY REDEPOSITED MATERIAL FROM EDGE OF CUT.					
Provisional date;					
<input type="checkbox"/> Special Finds (number and type)					
<input type="checkbox"/> Environmental samples (number)		Finds Specify anything not below <input type="text"/>			
		<input checked="" type="checkbox"/> None <input type="checkbox"/> Pot <input type="checkbox"/> Bone <input type="checkbox"/> Glass <input type="checkbox"/> Metal <input type="checkbox"/> Wood <input type="checkbox"/> Leather <input type="checkbox"/> Flint			

Sketch of Profile /Plan

(314)

SEE [D07]

LEVELS

OD top

OD bottom

OD others

Other Information

Site Book References

Photo (film and photo number)

DIGITAL: 100-7665-7

Black and white:

Colour:

Provisional period

Group

Initials and date

CONTEXT RECORDING SHEET

Cotswold Archaeology



SITE CODE: PBE15	Location 2	Grid Ref:	Type FILL	Context No. 315																
DEPOSIT		CUT																		
1. Colour 2. Composition/Particle size 3. Compaction 4. Inclusions 5. Horizon Clarity 6. Contamination risk 7. Methods and conditions 8. Other comments		PINKISH GREY SANDY SILT SOFT 1 1/2 SUBANG STONE CLONM MODERATE HORIZON CLARITY - SIMILAR TO ADJACENT FILLS 308 + 314. RISK OF CONTAMINATION FROM ROOTS. TROWEL + MATTOCK - GOOD CONDITIONS.			1. Shape in plan 2. Corners 3. Sides 4. Base 5. Orientation 6. Other comments Draw profile overleaf															
<p>ONLY A SMALL AREA OF THIS FILL WAS DUG - FILL OF MIXED LAYERED FEATHER.</p>																				
Plan No.	Section No. 101	Lgth 0.8m DUG W-S 1.4m E-W	Width/Diam 0.8m DUG N-S	Hgt/Dpth 0.5m																
STRATIGRAPHIC MATRIX																				
<div style="display: flex; justify-content: space-around; align-items: center;"> <div style="border: 1px solid black; padding: 5px;">308</div> <div style="border: 1px solid black; padding: 5px;">315</div> <div style="border: 1px solid black; padding: 5px;">314</div> </div> <p style="text-align: center;">This context</p>																				
Earlier than	Covered by: 01 02 308 Filled by: Cut by: Butted by:	Contemporary with	PHYSICAL RELATIONSHIPS Part of: Includes: Same as:		Later than															
			Covers: 314 Fill of 313 Cuts: Butts:																	
INTERPRETATION AND DISCUSSION																				
		Internal	External <input checked="" type="checkbox"/>	Structural	Other															
INNER FILL OF [313]																				
Provisional date;																				
△ Special Finds (number and type)																				
◇ Environmental samples (number)																				
Finds Specify anything not below <input style="width: 100px;" type="text"/>																				
<table style="width: 100%; text-align: center;"> <tr> <td>None</td> <td>Pot</td> <td>Bone</td> <td>Glass</td> <td>Metal</td> <td>Wood</td> <td>Leather</td> <td>Flint</td> </tr> <tr> <td><input type="checkbox"/></td> <td><input type="checkbox"/></td> <td><input type="checkbox"/></td> <td><input type="checkbox"/></td> <td><input type="checkbox"/></td> <td><input type="checkbox"/></td> <td><input type="checkbox"/></td> <td><input type="checkbox"/></td> </tr> </table>					None	Pot	Bone	Glass	Metal	Wood	Leather	Flint	<input type="checkbox"/>	<input type="checkbox"/>	<input type="checkbox"/>	<input type="checkbox"/>	<input type="checkbox"/>	<input type="checkbox"/>	<input type="checkbox"/>	<input type="checkbox"/>
None	Pot	Bone	Glass	Metal	Wood	Leather	Flint													
<input type="checkbox"/>	<input type="checkbox"/>	<input type="checkbox"/>	<input type="checkbox"/>	<input type="checkbox"/>	<input type="checkbox"/>	<input type="checkbox"/>	<input type="checkbox"/>													

Sketch of Profile /Plan

(318)

SEE [307]

LEVELS

OD top

OD bottom

OD others

Other Information

Site Book References

Photo (film and photo number)

DIGITAL: 100 - 7665 - 7

Black and white:

Colour:

Provisional period

Group

Initials and date

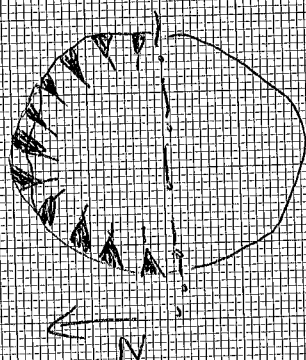
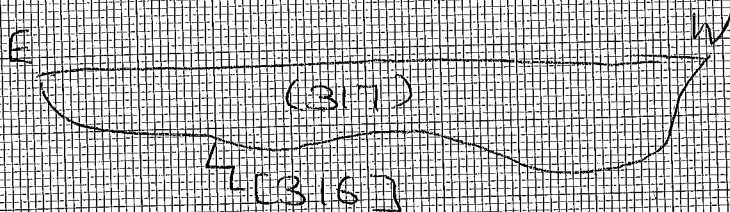
CONTEXT RECORDING SHEET

Cotswold Archaeology



SITE CODE: PBE15	Location AREA 1	Grid Ref:	Type CUT	Context No. 316	
DEPOSIT		CUT			
1. Colour 2. Composition/Particle size 3. Compaction 4. Inclusions 5. Horizon Clarity 6. Contamination risk 7. Methods and conditions 8. Other comments		1. arcular			
		2. none			
		3. imperceptible, irregular, gentle			
		4. imperceptible, uneven			
		5. n/a			
		6. Feature half-sectioned though sides of cut were hard to define.			
		1. Shape in plan 2. Corners 3. Sides 4. Base 5. Orientation 6. Other comments Draw profile overleaf			
Plan No. GPS		Section No. 102	Lgth 1.0m	Width/ Diam 0.55m Hgt/Dpth 0.1m	
STRATIGRAPHIC MATRIX					
<p style="text-align: center;">This context 316</p> <p style="text-align: center;">3</p>					
Earlier than	Covered by:	Contemporary with	PHYSICAL RELATIONSHIPS		Later than
	Filled by: 317		Part of:	Covers:	
	Cut by:		Includes:	Fill of:	
	Butted by:		Same as:	Cuts: 3	
			Butts:		
INTERPRETATION AND DISCUSSION					
Internal External Structural Other					
Pit appears to be roughly circular though extent of edges are hard to define so one shape may be irregular. Feature produced no finds and is possible may be a natural disturbance in the soil as a result of tree root growth/disturbance.					
Provisional date;					
Special Finds (number and type)					
Environmental samples (number)					
Finds Specify anything not below					
None <input checked="" type="checkbox"/> Pot <input type="checkbox"/> Bone <input type="checkbox"/> Glass <input type="checkbox"/> Metal <input type="checkbox"/> Wood <input type="checkbox"/> Leather <input type="checkbox"/> Flint <input type="checkbox"/>					

Sketch of Profile /Plan



LEVELS

OD top

OD bottom

OD others

Other Information

Site Book References

Photo (film and photo number)

100 - 7660

Black and white:

Colour:

Provisional period

Group

Initials and date

A.S. 23/9/15

CONTEXT RECORDING SHEET

Cotswold Archaeology



SITE CODE: Pbels	Location 1	Grid Ref:	Type FILL	Context No. 317						
DEPOSIT		CUT								
1. Colour	1. Dark reddish brown.	<div style="display: flex; justify-content: space-between;"> <div style="width: 45%;"> 2. clayey sand. 3. compact. 4. 1% angular stones & 1% charcoal. 5. poor 6. medium 7. trowel, mattock, shovel. 8. fill interface between fill and natural difficult to define. Half-sectioned. </div> <div style="width: 45%; border-left: 1px solid black; padding-left: 5px;"> 1. Shape in plan 2. Corners 3. Sides 4. Base 5. Orientation 6. Other comments Draw profile overleaf </div> </div>								
2. Composition/Particle size										
3. Compaction										
4. Inclusions										
5. Horizon Clarity										
6. Contamination risk										
7. Methods and conditions										
8. Other comments										
Plan No. GPS		Section No. 102	Lgth 1.0m	Width/ Diam 0.55m	Hgt/Dpth 0.1m					
STRATIGRAPHIC MATRIX										
<div style="display: flex; justify-content: space-around; align-items: center;"> <div style="border: 1px solid black; width: 20px; height: 20px; margin: 2px;"></div> <div style="border: 1px solid black; width: 20px; height: 20px; margin: 2px;"></div> <div style="border: 1px solid black; width: 20px; height: 20px; margin: 2px;"></div> <div style="border: 1px solid black; width: 20px; height: 20px; margin: 2px;"></div> <div style="border: 1px solid black; width: 20px; height: 20px; margin: 2px;"></div> <div style="border: 1px solid black; width: 20px; height: 20px; margin: 2px; text-align: center;">02</div> <div style="border: 1px solid black; width: 20px; height: 20px; margin: 2px; text-align: center;">01</div> <div style="border: 1px solid black; width: 20px; height: 20px; margin: 2px;"></div> <div style="border: 1px solid black; width: 20px; height: 20px; margin: 2px;"></div> <div style="border: 1px solid black; width: 20px; height: 20px; margin: 2px;"></div> <div style="border: 1px solid black; width: 20px; height: 20px; margin: 2px;"></div> </div> <p style="text-align: center; margin-top: 5px;">This context 317</p> <div style="display: flex; justify-content: space-around; align-items: center; margin-top: 5px;"> <div style="border: 1px solid black; width: 20px; height: 20px; margin: 2px;"></div> <div style="border: 1px solid black; width: 20px; height: 20px; margin: 2px;"></div> <div style="border: 1px solid black; width: 20px; height: 20px; margin: 2px;"></div> <div style="border: 1px solid black; width: 20px; height: 20px; margin: 2px;"></div> <div style="border: 1px solid black; width: 20px; height: 20px; margin: 2px;"></div> <div style="border: 1px solid black; width: 20px; height: 20px; margin: 2px; text-align: center;">316</div> <div style="border: 1px solid black; width: 20px; height: 20px; margin: 2px;"></div> <div style="border: 1px solid black; width: 20px; height: 20px; margin: 2px;"></div> <div style="border: 1px solid black; width: 20px; height: 20px; margin: 2px;"></div> <div style="border: 1px solid black; width: 20px; height: 20px; margin: 2px;"></div> </div>										
Earlier than	Covered by:	Contemporary with	PHYSICAL RELATIONSHIPS		Later than					
	Filled by:		Part of:	Covers:						
	Cut by:		Includes:	Fill of						
	Butted by:		Same as:	Cuts:						
				Butts:						
INTERPRETATION AND DISCUSSION										
		Internal	External	Structural	Other					
Fill (317) appears to be the single fill of pit [316]. The inclusion of charcoal suggests the feature was man-made but the irregular appearance of the feature may indicate a tree throw. The fill produced no finds										
					Provisional date;					
 Special Finds (number and type)										
 Environmental samples (number)			Finds Specify anything not below 							
			None	Pot	Bone	Glass	Metal	Wood	Leather	Flint
			<input checked="" type="checkbox"/>	<input type="checkbox"/>	<input type="checkbox"/>	<input type="checkbox"/>	<input type="checkbox"/>	<input type="checkbox"/>	<input type="checkbox"/>	<input type="checkbox"/>

Sketch of Profile /Plan

SEE [326]

LEVELS

OD top

OD bottom

OD others

Other Information

Site Book References

Photo (film and photo number)

100 - 7660

Black and white:

Colour:

Provisional period

Group

Initials and date

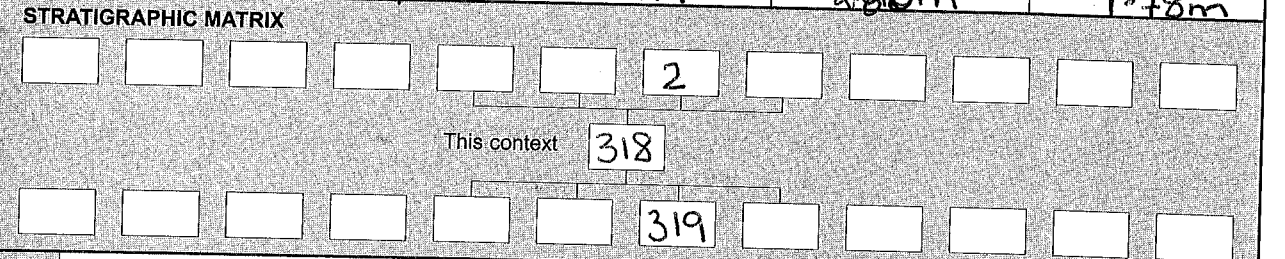
A.S. 23/9/15

CONTEXT RECORDING SHEET

SITE CODE: PBEIS	Location 1	Grid Ref: Area 1	Type CUT	Context No. 318
---------------------	---------------	---------------------	-------------	--------------------

DEPOSIT 1. Colour 2. Composition/Particle size 3. Compaction 4. Inclusions 5. Horizon Clarity 6. Contamination risk 7. Methods and conditions 8. Other comments	① linear ② n/a ③ steep, angular ④ flat ⑤ n/a ⑥ is part of enclosure ditch.	CUT 1. Shape in plan 2. Corners 3. Sides 4. Base 5. Orientation 6. Other comments Draw profile overleaf
--	---	---

Plan No. 103 GPS	Section No. 103	Lgth excavated 2m	Width/Diam 2.80m	Hgt/Dpth 1.78m
------------------	-----------------	-------------------	------------------	----------------



Earlier than	Covered by:	Contemporary with	PHYSICAL RELATIONSHIPS	Later than	Covers:
	Filled by: 319, 320, 321, 322		Part of:		Fill of
	Cut by:		Includes:		Cuts: 2
	Butted by:		Same as:		Butts:

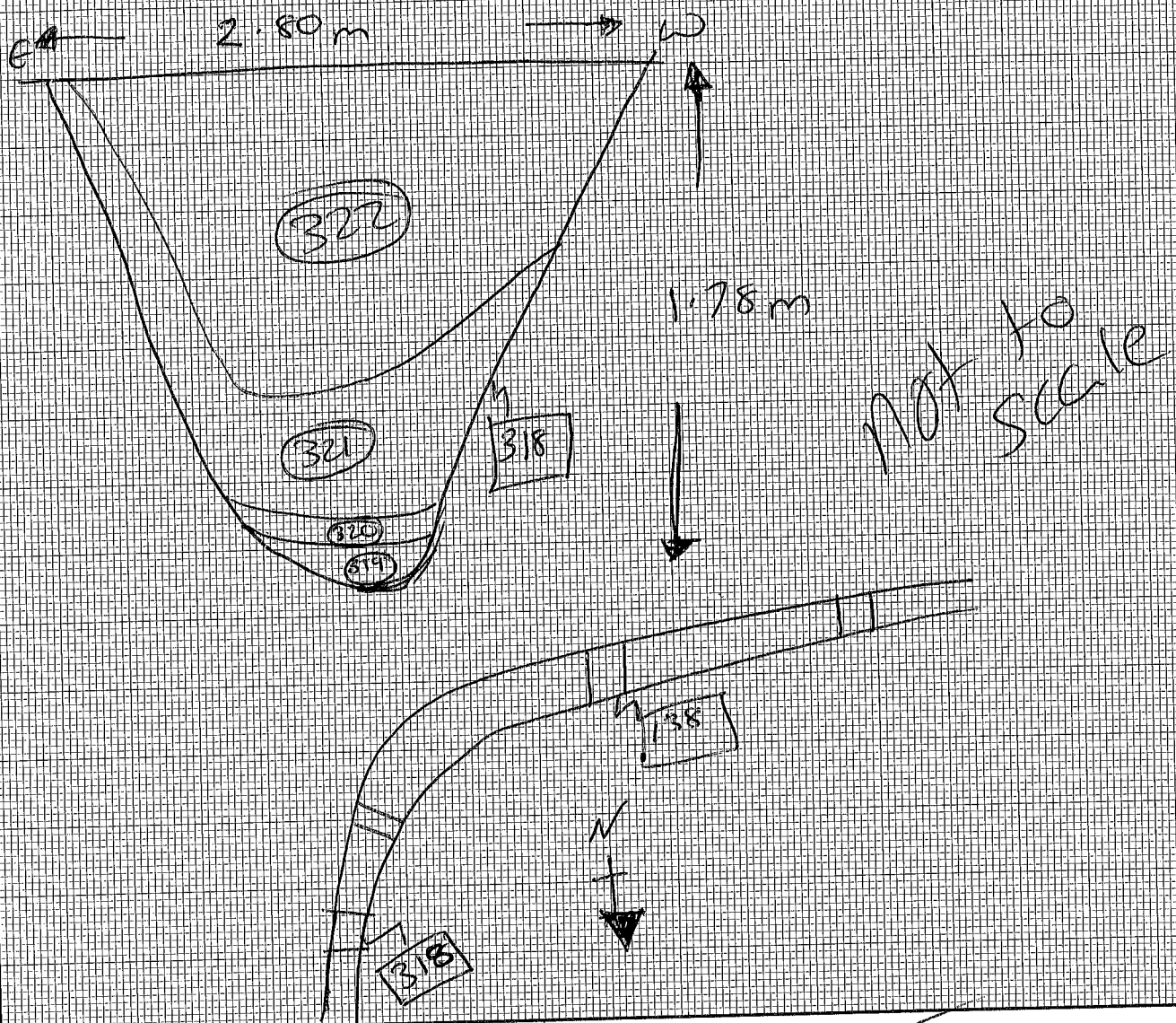
INTERPRETATION AND DISCUSSION	Internal	External	Structural	Other
2m slot in an large enclosure. Possibly neolithic				
				Provisional date; Neolithic.

Special Finds (number and type) 	
Environmental samples (number) 	Finds Specify anything not below <input style="width:50px;" type="text"/> None <input checked="" type="checkbox"/> Pot <input type="checkbox"/> Bone <input type="checkbox"/> Glass <input type="checkbox"/> Metal <input type="checkbox"/> Wood <input type="checkbox"/> Leather <input type="checkbox"/> Flint <input type="checkbox"/>

Cotswold Archaeology



Sketch of Profile /Plan



LEVELS		
OD top	OD bottom	OD others

Other Information

Site Book References	Photo (film and photo number)
	100-7681 to 100-7683
	Black and white:
	Colour:

Provisional period	Group	Initials and date EJ/AW
---------------------------	--------------	-----------------------------------

CONTEXT RECORDING SHEET

SITE CODE: PBE15	Location 1	Grid Ref: Areal	Type fw	Context No. 319
----------------------------	----------------------	---------------------------	-------------------	---------------------------

DEPOSIT 1. Colour 2. Composition/Particle size 3. Compaction 4. Inclusions 5. Horizon Clarity 6. Contamination risk 7. Methods and conditions 8. Other comments	① mid reddish orange ② sand ③ loose ④ none ⑤ good ⑥ low ⑦ Trowel	CUT 1. Shape in plan 2. Corners 3. Sides 4. Base 5. Orientation 6. Other comments Draw profile overleaf
--	--	---

Plan No. CPS	Section No. 103	Lgth excavated 21m	Width/Diam 0.57m	Hgt/Dpth 0.09m
---------------------	------------------------	---------------------------	-------------------------	-----------------------

STRATIGRAPHIC MATRIX									
This context 319									
320									
318									

Earlier than	Covered by: 320	Contemporary with	PHYSICAL RELATIONSHIPS	Later than	Covers: 318
	Filled by:		Part of:		Fill of:
	Cut by:		Includes:		Cuts:
	Butted by:		Same as:		Butts:

INTERPRETATION AND DISCUSSION	Internal	External	Structural	Other
First full of excavated slot, part of possible enclosure				

Provisional date;
Neolithic

Special Finds (number and type) 	
Environmental samples (number) 	Finds Specify anything not below <input style="width: 100px;" type="text"/> None <input checked="" type="checkbox"/> Pot <input type="checkbox"/> Bone <input type="checkbox"/> Glass <input type="checkbox"/> Metal <input type="checkbox"/> Wood <input type="checkbox"/> Leather <input type="checkbox"/> Flint <input type="checkbox"/>

Cotswold Archaeology



Sketch of Profile /Plan

See context
sheet
[318]


LEVELS

OD top /

OD bottom /

OD others /

Other Information



Site Book References /

Photo (film and photo number)

100-76 S1 to 100-76 S3

Black and white:

Colour:

Provisional period

Group

Initials and date

CONTEXT RECORDING SHEET

Cotswold Archaeology



SITE CODE: PBEIS	Location: 1	Grid Ref: Area 1	Type: fw	Context No. 320								
DEPOSIT		CUT										
1. Colour 2. Composition/Particle size 3. Compaction 4. Inclusions 5. Horizon Clarity 6. Contamination risk 7. Methods and conditions 8. Other comments		1. Shape in plan 2. Corners 3. Sides 4. Base 5. Orientation 6. Other comments Draw profile overleaf										
① mid yellowish grey												
② sandy												
③ loose												
④ none												
⑤ good												
⑥ low												
⑦ Trowel												
Plan No. aps	Section No. 103	Lgth excavated 1m	Width/Diam 0.78m	Hgt/Dpth 0.13m								
STRATIGRAPHIC MATRIX												
			This context 320									
			319									
Earlier than	Covered by: 321	Contemporary with	PHYSICAL RELATIONSHIPS			Later than	Covers: 319					
	Filled by:		Part of:				Fill of:					
	Cut by:		Includes:				Cuts:					
	Butted by:		Same as:				Butts:					
INTERPRETATION AND DISCUSSION					Internal	External	Structural	Other				
Second layer of excavated slot in possible neolithic enclosure. no finds!												
							Provisional date: neolithic					
<input checked="" type="checkbox"/> Special Finds (number and type)												
<input checked="" type="checkbox"/> Environmental samples (number)					Finds Specify anything not below <input style="width: 100px;" type="text"/>							
					None	Pot	Bone	Glass	Metal	Wood	Leather	Flint
					<input checked="" type="checkbox"/>	<input type="checkbox"/>	<input type="checkbox"/>	<input type="checkbox"/>	<input type="checkbox"/>	<input type="checkbox"/>	<input type="checkbox"/>	<input type="checkbox"/>

Sketch of Profile /Plan

See context
Sheet
[318]

LEVELS

OD top

OD bottom

OD others

Other Information

Site Book References

Photo (film and photo number)

00-7651 to 100-7653

Black and white:

Colour:

Provisional period

Group

Initials and date

CONTEXT RECORDING SHEET

Cotswold Archaeology



SITE CODE: PBEIS	Location 1	Grid Ref: Avee 1	Type fw	Context No. 321					
DEPOSIT		CUT							
1. Colour 2. Composition/Particle size 3. Compaction 4. Inclusions 5. Horizon Clarity 6. Contamination risk 7. Methods and conditions 8. Other comments		① mid reddish brown ② sandy gl clay ③ friable ④ Gravel 15% towards bottom, clay inclusions also. ⑤ good ⑥ low ⑦ Trowel, mottack, spade shovel							
Plan No. GPS	Section No. 103	Lgth excavated ± 2m	Width/ Diam ± 2.33m	Hgt/Dpth 0.57m					
STRATIGRAPHIC MATRIX									
This context 321 (Context 322 is above, 320 is below)									
Earlier than	Covered by: 322	Contemporary with	PHYSICAL RELATIONSHIPS		Later than				
	Filled by:		Part of:	Covers: 320					
	Cut by:		Includes:	Fill of:					
	Butted by:		Same as:	Cuts:					
			Butts:						
INTERPRETATION AND DISCUSSION									
			Internal	External	Structural	Other			
Third part of excavated slot in possible neolithic enclosure ditch.									
Provisional date; Neolithic									
Special Finds (number and type) 1 bag of flint									
Environmental samples (number)		Finds Specify anything not below							
		None	Pot	Bone	Glass	Metal	Wood	Leather	Flint
		<input type="checkbox"/>	<input type="checkbox"/>	<input type="checkbox"/>	<input type="checkbox"/>	<input type="checkbox"/>	<input type="checkbox"/>	<input type="checkbox"/>	<input checked="" type="checkbox"/>

Sketch of Profile /Plan

See context sheet

[318]

LEVELS

OD top /

OD bottom /

OD others /

Other Information

/

Site Book References

/

Photo (film and photo number)

100 - 76 S1 + 6 100 - 76 S3

Black and white:

Colour:

Provisional period

Group

Initials and date

CONTEXT RECORDING SHEET

Cotswold Archaeology

SITE CODE: PBE15	Location	Grid Ref: Avecl	Type Fwi	Context No. 319/322
----------------------------	----------	---------------------------	--------------------	-------------------------------

DEPOSIT	CUT
<ol style="list-style-type: none"> 1. Colour 2. Composition/Particle size 3. Compaction 4. Inclusions 5. Horizon Clarity 6. Contamination risk 7. Methods and conditions 8. Other comments 	<ol style="list-style-type: none"> 1. Shape in plan 2. Corners 3. Sides 4. Base 5. Orientation 6. Other comments <p>Draw profile overleaf</p>
<p>① mid greyish brown</p> <p>② silty sand</p> <p>③ friable</p> <p>④ 1% charcoal, 10% sandstone > 3cm.</p>	<p style="text-align: center; font-size: 2em;">/</p>
<p>⑤ Good</p> <p>⑥ low</p> <p>⑦ Trowel, mattock, spade, shovel</p>	

Plan No. GPS	Section No. 103	Lgth excavated 2m	Width/ Diam 2.6-7m	Hgt/Dpth 0.99m
---------------------	------------------------	--------------------------	---------------------------	-----------------------

STRATIGRAPHIC MATRIX										
					2					
This context 319/322										
					318	321				

Earlier than	Covered by:	Contemporary with	PHYSICAL RELATIONSHIPS	Later than
	2		Part of:	Covers: 321
	Filled by:		Includes:	Fill of 31
	Cut by:		Same as:	Cuts:
	Butted by:			Butts:

INTERPRETATION AND DISCUSSION				Internal	External	Structural	Other
<p>last full of posthole 2m excavated slot of enclosure ditch.</p> <p style="text-align: right;">Provisional date; Neolithic.</p>							

Special Finds (number and type)
Flint x 1 bag / Bone x 1 bag.

Environmental samples (number)	Finds																
	<p>Specify anything not below <input style="width: 100px;" type="text"/></p> <table style="width: 100%; text-align: center;"> <tr> <td>None</td> <td>Pot</td> <td>Bone</td> <td>Glass</td> <td>Metal</td> <td>Wood</td> <td>Leather</td> <td>Flint</td> </tr> <tr> <td><input type="checkbox"/></td> <td><input type="checkbox"/></td> <td><input checked="" type="checkbox"/></td> <td><input type="checkbox"/></td> <td><input type="checkbox"/></td> <td><input type="checkbox"/></td> <td><input type="checkbox"/></td> <td><input checked="" type="checkbox"/></td> </tr> </table>	None	Pot	Bone	Glass	Metal	Wood	Leather	Flint	<input type="checkbox"/>	<input type="checkbox"/>	<input checked="" type="checkbox"/>	<input type="checkbox"/>	<input type="checkbox"/>	<input type="checkbox"/>	<input type="checkbox"/>	<input checked="" type="checkbox"/>
None	Pot	Bone	Glass	Metal	Wood	Leather	Flint										
<input type="checkbox"/>	<input type="checkbox"/>	<input checked="" type="checkbox"/>	<input type="checkbox"/>	<input type="checkbox"/>	<input type="checkbox"/>	<input type="checkbox"/>	<input checked="" type="checkbox"/>										

Sketch of Profile /Plan

See context
Sheet
[318]

LEVELS

OD top

OD bottom

OD others

Other Information

Site Book References

Photo (film and photo number)

100-7651 to 100-7653

Black and white:

Colour:

Provisional period

Group

Initials and date

CONTEXT RECORDING SHEET

SITE CODE: PBE 15	Location AREA 1	Grid Ref:	Type CUT	Context No. 323
-----------------------------	---------------------------	-----------	--------------------	---------------------------

DEPOSIT 1. Colour 2. Composition/Particle size 3. Compaction 4. Inclusions 5. Horizon Clarity 6. Contamination risk 7. Methods and conditions 8. Other comments	1. oval oval/irregular 2. rounded. 3. Imperceptible, irregular steep (western end) gentle (eastern end) 4. Rounded, uneven 5. E-W 6. Half-sectioned.	CUT 1. Shape in plan 2. Corners 3. Sides 4. Base 5. Orientation 6. Other comments Draw profile overleaf
--	--	--

Plan No. aps	Section No. 107	Lgth 1.2m.	Width/ Diam 0.36_m	Hgt/Dpth 0.15m
---------------------	------------------------	-------------------	-------------------------------------	-----------------------

STRATIGRAPHIC MATRIX

						324					
						This context 323					
						03					

Earlier than	Covered by:	Contemporary with	PHYSICAL RELATIONSHIPS		Later than	Covers:
	Filled by: 324		Part of:	Fill of:		
	Cut by:		Includes:	Cuts: 3		
	Butted by:		Same as:	Butts:		

INTERPRETATION AND DISCUSSION	Internal	External <input checked="" type="checkbox"/>	Structural	Other
--------------------------------------	----------	--	------------	-------

Feature [323] appears as an irregular shape in plan with irregular sides. NO charcoal or finds were recovered from the fill, ~~est~~ with the result that this feature was a result of natural disturbance possibly a tree burrow.

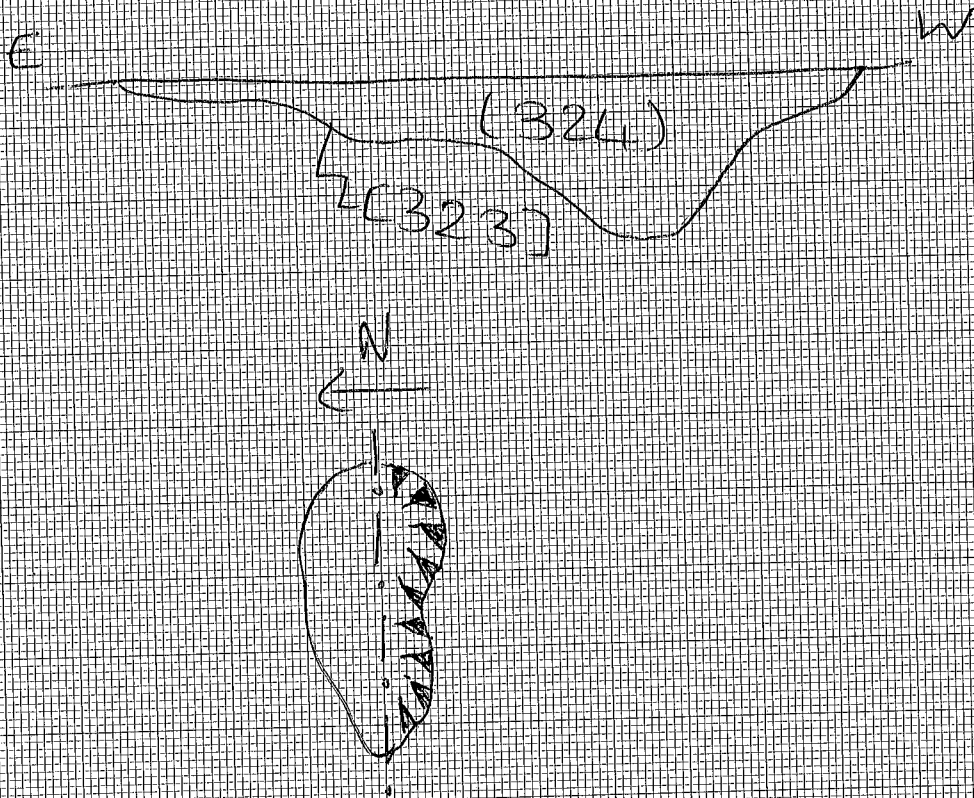
Provisional date; _____

Special Finds (number and type) /

Environmental samples (number) /	Finds Specify anything not below: _____ <table style="width: 100%; text-align: center;"> <tr> <td>None <input checked="" type="checkbox"/></td> <td>Pot <input type="checkbox"/></td> <td>Bone <input type="checkbox"/></td> <td>Glass <input type="checkbox"/></td> <td>Metal <input type="checkbox"/></td> <td>Wood <input type="checkbox"/></td> <td>Leather <input type="checkbox"/></td> <td>Flint <input type="checkbox"/></td> </tr> </table>	None <input checked="" type="checkbox"/>	Pot <input type="checkbox"/>	Bone <input type="checkbox"/>	Glass <input type="checkbox"/>	Metal <input type="checkbox"/>	Wood <input type="checkbox"/>	Leather <input type="checkbox"/>	Flint <input type="checkbox"/>
None <input checked="" type="checkbox"/>	Pot <input type="checkbox"/>	Bone <input type="checkbox"/>	Glass <input type="checkbox"/>	Metal <input type="checkbox"/>	Wood <input type="checkbox"/>	Leather <input type="checkbox"/>	Flint <input type="checkbox"/>		



Sketch of Profile /Plan



LEVELS

OD top

OD bottom

OD others

Other Information

Site Book References

Photo (film and photo number)

100-7668

Black and white:

Colour:

Provisional period

Group

Initials and date

AS-23/11/14

CONTEXT RECORDING SHEET

Cotswold Archaeology



SITE CODE: PBE15	Location AREA 1	Grid Ref:	Type FILL	Context No. 324	
DEPOSIT		1. mid brown. 2. silty sand. 3. compact 4. 1/2 sub-angular stones 5. good. 6. Medium 7. Travel + shovel 8. Half sectioned-		CUT 1. Shape in plan 2. Corners 3. Sides 4. Base 5. Orientation 6. Other comments Draw profile overleaf	
1. Colour	2. Composition/Particle size	3. Compaction	4. Inclusions	5. Horizon Clarity	
6. Contamination risk	7. Methods and conditions	8. Other comments			
Plan No. 4PS Section No. 107 Lgth 1.2m Width/ Diam 0.36m Hgt/Dpth 0.15m					
STRATIGRAPHIC MATRIX					
This context 324					
323					
Earlier than	Covered by: 02, 01	Contemporary with	PHYSICAL RELATIONSHIPS		Later than
	Filled by:		Part of:	Covers:	
	Cut by:		Includes:	Fill of 323	
	Butted by:		Same as:	Cuts:	
			Butts:		
INTERPRETATION AND DISCUSSION					
Full (324) of feature (323) appears to be the single fill of the feature and contained no charcoal or finds.					
Provisional date:					
Special Finds (number and type)					
Environmental samples (number)					
Finds Specify anything not below					
None <input checked="" type="checkbox"/> Pot <input type="checkbox"/> Bone <input type="checkbox"/> Glass <input type="checkbox"/> Metal <input type="checkbox"/> Wood <input type="checkbox"/> Leather <input type="checkbox"/> Flint <input type="checkbox"/>					

Sketch of Profile /Plan

SEE [323]

LEVELS

OD top

OD bottom

OD others

Other Information

Site Book References

Photo (film and photo number)

100-7668

Black and white:

Colour:

Provisional period

Group

Initials and date

A.S. 23/9/15

CONTEXT RECORDING SHEET

Cotswold Archaeology



SITE CODE: PBE15	Location 2	Grid Ref:	Type FILL	Context No. 325	
DEPOSIT		CUT			
1. Colour SOFT PINK GREY SANDY SILT		<div style="border: 1px solid black; padding: 5px;"> 1. Shape in plan 2. Corners 3. Sides 4. Base 5. Orientation 6. Other comments Draw profile overleaf </div>			
2. Composition/Particle size 20% LUMPS OF FIRM PINK-ORANGE CLAY SILT.					
3. Compaction					
4. Inclusions					
5. Horizon Clarity CLEAR HORIZONS					
6. Contamination risk CONTAM LOW					
7. Methods and conditions					
8. Other comments MATTOCK & TROWEL - GOOD					
TRIPPING LAYER					
Plan No.	Section No. 101	Lgth 1.9M E-W DUG	Width/ Diam 1.07M	Hgt/Dpth <130MM	
STRATIGRAPHIC MATRIX					
<div style="display: flex; justify-content: space-around; align-items: center;"> <div style="border: 1px solid black; padding: 5px;">309</div> <div style="border: 1px solid black; padding: 5px;">325</div> </div> <p style="text-align: center;">This context</p> <div style="display: flex; justify-content: space-around; align-items: center;"> <div style="border: 1px solid black; padding: 5px;">310</div> </div>					
Earlier than	Covered by: 01 02 308 309	Contemporary with	PHYSICAL RELATIONSHIPS		Later than
	Filled by:		Part of:	Covers: 310-12	
	Cut by:		Includes:	Fill of 307	
	Butted by:		Same as:	Cuts:	
				Butts:	
INTERPRETATION AND DISCUSSION					
		Internal	External	Structural	Other
FILL WORK IN LOWER-MID DEPTH OF [307]. FIRM INCLUSIONS SUGGESTS REDEPOSITED NATURAL - POSSIBLE EROSION OF BANK TO N.					
					Provisional date:
<div style="border: 1px solid black; padding: 5px;"> △ Special Finds (number and type) </div>					
<div style="border: 1px solid black; padding: 5px;"> ◇ Environmental samples (number) </div>			<div style="border: 1px solid black; padding: 5px;"> Finds Specify anything not below <input style="width: 100px;" type="text"/> None <input checked="" type="checkbox"/> Pot <input type="checkbox"/> Bone <input type="checkbox"/> Glass <input type="checkbox"/> Metal <input type="checkbox"/> Wood <input type="checkbox"/> Leather <input type="checkbox"/> Flint <input type="checkbox"/> </div>		

Sketch of Profile /Plan

(325)

SEE [30-7]

LEVELS

OD top

OD bottom

OD others

Other Information

Site Book References

Photo (film and photo number)

DIGITAL: 7665-7

Black and white:

Colour:

Provisional period

Group

Initials and date

CONTEXT RECORDING SHEET

Cotswold Archaeology



SITE CODE: PBE15	Location 2	Grid Ref:	Type FILL	Context No. 326																															
DEPOSIT			CUT																																
1. Colour LIGHT PINK-GREY SOFT SANDY SILT			1. Shape in plan 2. Corners 3. Sides 4. Base 5. Orientation 6. Other comments Draw profile overleaf																																
2. Composition/Particle size NO INCLUSIONS, CLEAR HORIZON																																			
3. Compaction																																			
4. Inclusions MATTOCK + TROWEL - GOOD.																																			
5. Horizon Clarity																																			
6. Contamination risk																																			
7. Methods and conditions TIPPING LAYER ON N. EDGE OF CUT [307]																																			
8. Other comments																																			
Plan No.	Section No. 101	Lgth 1.9m DGE-W	Width/ Diam 0.5m	Hgt/Dpth < 70mm																															
STRATIGRAPHIC MATRIX																																			
<table style="width: 100%; border-collapse: collapse;"> <tr> <td style="width: 10%; border: 1px solid black;"></td> <td style="width: 10%; border: 1px solid black;"></td> <td style="width: 10%; border: 1px solid black;"></td> <td style="width: 10%; border: 1px solid black;"></td> <td style="width: 10%; border: 1px solid black; text-align: center;">310</td> <td style="width: 10%; border: 1px solid black;"></td> <td style="width: 10%; border: 1px solid black;"></td> <td style="width: 10%; border: 1px solid black;"></td> <td style="width: 10%; border: 1px solid black;"></td> <td style="width: 10%; border: 1px solid black;"></td> </tr> <tr> <td colspan="5" style="text-align: center;">This context 326</td> <td colspan="5"></td> </tr> <tr> <td style="border: 1px solid black;"></td> <td style="border: 1px solid black;"></td> <td style="border: 1px solid black;"></td> <td style="border: 1px solid black;"></td> <td style="border: 1px solid black; text-align: center;">311</td> <td style="border: 1px solid black;"></td> <td style="border: 1px solid black;"></td> <td style="border: 1px solid black;"></td> <td style="border: 1px solid black;"></td> <td style="border: 1px solid black;"></td> </tr> </table>									310						This context 326														311						
				310																															
This context 326																																			
				311																															
Earlier than	Covered by: 01 02 310, 326, 309, 308	Contemporary with	PHYSICAL RELATIONSHIPS		Later than	Covers: 311 312																													
	Filled by:		Part of:			Fill of 307																													
	Cut by:		Includes:			Cuts:																													
	Butted by:		Same as:			Butts:																													
INTERPRETATION AND DISCUSSION					Internal	External <input checked="" type="checkbox"/>	Structural	Other																											
THIN LAYER OF ERODED NATURAL ON N. SIDE OF [307]																																			
						Provisional date;																													
<table style="width: 100%;"> <tr> <td style="width: 20px; text-align: center;">△</td> <td>Special Finds (number and type)</td> </tr> <tr> <td style="width: 20px; text-align: center;">◇</td> <td>Environmental samples (number)</td> </tr> </table>									△	Special Finds (number and type)	◇	Environmental samples (number)																							
△	Special Finds (number and type)																																		
◇	Environmental samples (number)																																		
<table style="width: 100%;"> <tr> <td colspan="2" style="text-align: center;">Finds</td> <td colspan="7" style="text-align: center;">Specify anything not below <input style="width: 100px;" type="text"/></td> </tr> <tr> <td style="text-align: center;">None</td> <td style="text-align: center;">Pot</td> <td style="text-align: center;">Bone</td> <td style="text-align: center;">Glass</td> <td style="text-align: center;">Metal</td> <td style="text-align: center;">Wood</td> <td style="text-align: center;">Leather</td> <td style="text-align: center;">Flint</td> <td></td> </tr> <tr> <td style="text-align: center;"><input checked="" type="checkbox"/></td> <td style="text-align: center;"><input type="checkbox"/></td> <td style="text-align: center;"><input type="checkbox"/></td> <td style="text-align: center;"><input type="checkbox"/></td> <td style="text-align: center;"><input type="checkbox"/></td> <td style="text-align: center;"><input type="checkbox"/></td> <td style="text-align: center;"><input type="checkbox"/></td> <td style="text-align: center;"><input type="checkbox"/></td> <td style="text-align: center;"><input type="checkbox"/></td> </tr> </table>									Finds		Specify anything not below <input style="width: 100px;" type="text"/>							None	Pot	Bone	Glass	Metal	Wood	Leather	Flint		<input checked="" type="checkbox"/>	<input type="checkbox"/>	<input type="checkbox"/>	<input type="checkbox"/>	<input type="checkbox"/>	<input type="checkbox"/>	<input type="checkbox"/>	<input type="checkbox"/>	<input type="checkbox"/>
Finds		Specify anything not below <input style="width: 100px;" type="text"/>																																	
None	Pot	Bone	Glass	Metal	Wood	Leather	Flint																												
<input checked="" type="checkbox"/>	<input type="checkbox"/>	<input type="checkbox"/>	<input type="checkbox"/>	<input type="checkbox"/>	<input type="checkbox"/>	<input type="checkbox"/>	<input type="checkbox"/>	<input type="checkbox"/>																											

SEE [307]

LEVELS

OD top

OD bottom

OD others

Other Information

Site Book References

Photo (film and photo number)

DIGITAL: 70 100-7665-7

Black and white:

Colour:

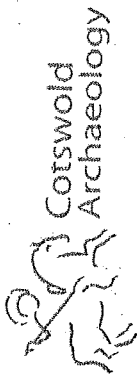
Provisional period

Group

Initials and date


CONTEXT RECORDING SHEET

SITE CODE: PB05	Location: AREA 1	Grid Ref:	Type: FILL	Context No. 327	
DEPOSIT: 1. Colour 2. Composition/Particle size 3. Compaction 4. Inclusions 5. Horizon clarity 6. Contamination risk 7. Methods and conditions 8. Other comments	V. DARK GREY BROWN CLAYEY SILTY SAND COARSE CHARCOAL + BURNT SANDSTONE FRAGS.			CUT: 1. Shape in plan 2. Corners 3. Sides 4. Base 5. Orientation 6. Other comments Draw profile overleaf	
Plan No: 0	Section No: 104 105	Lgth: 1.70 248	Width: 70cm	Thickness/ av Depth: 10cm	
Stratigraphic Matrix					
248	249	251	250		
This context 327					
		247	NAT.		
Earlier	Covered by: 250	Contemporary	Physical relationships	Later than	Covers:
	Filled by:		Feature Label:		Fill of: 247
	Cut by:		Includes:		Cuts:
	Butted by:		Same as:		Butts:
Interpretation and discussion:					
		Internal	External	Structural	Other
BASEL - CHARCOAL RICH LAYER WITHIN STRUCTURE 247 IN N 1/2 OF STRUCTURE. APPEARS TO RUN BEHIND UNDER 251 -					
Provisional date:					
Registered Artefacts:			Finds Specify anything not below:		
Environmental Samples:			None <input type="checkbox"/> Pot <input type="checkbox"/> Bone <input type="checkbox"/> GBM <input type="checkbox"/> Flint <input type="checkbox"/> Metal <input type="checkbox"/> Glass <input type="checkbox"/> Wood <input type="checkbox"/>	<input type="checkbox"/>	
Completed by:	Date:	Checked by:	Date:		



Context No.

Sketch of Profile/Plan



Levels

OD Highest:

OD Lowest:

OD Others

Other Information

Site Book References

Photo (film and photo number)

Digital:

Black and White:

Colour:

Checked Interpretation:

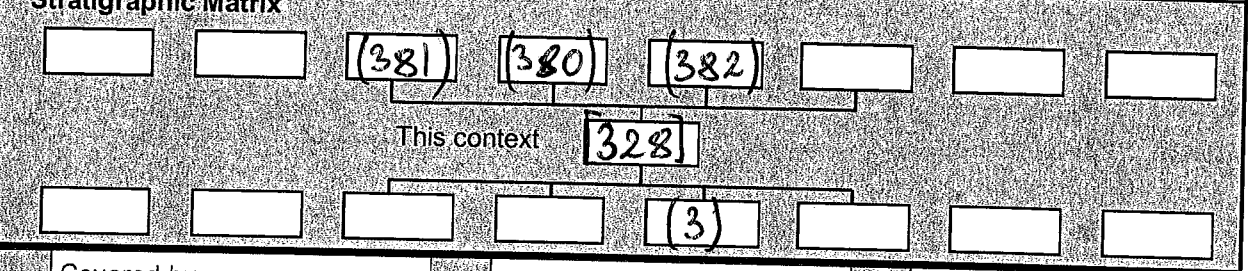
Basic Interpretation:

Basic Process:

CONTEXT RECORDING SHEET

SITE CODE: PPE 15	Location: AREA 1	Grid Ref:	Type: NE cut	Context No. [328]
DEPOSIT:	1. LINEAR 2. NONE 3. SHARP 4. FLAT 5. NE-SW 6.			CUT:
1. Colour				1. Shape in plan
2. Composition/Particle size				2. Corners
3. Compaction				3. Sides
4. Inclusions				4. Base
5. Horizon/clarity				5. Orientation
6. Contamination risk				6. Other comments
7. Methods and conditions				Draw profile overleaf
8. Other comments				

Plan No: GPS	Section No: 136/1,2; 137/1,2	Lgth:	Width: 4.20m	Thickness/Depth: 2.42m
------------------------	--	--------------	------------------------	----------------------------------



Earlier	Covered by:	Contemporary	Physical relationships	Later than	Covers:
	Filled by: [328], (370), (378), (379), (380), (377), (381), (381), (382), (383), (384)		Feature Label:		Fill of:
	Cut by: [330]		Includes:		Cuts:
	Butted by:		Same as:		Butts: (3)

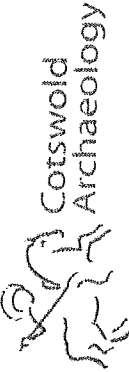
Interpretation and discussion:

Internal	External	Structural	Other
[328] WAS THE CUT OF PREHISTORIC ENCLOSURE, DEFENSIVE DITCH.			

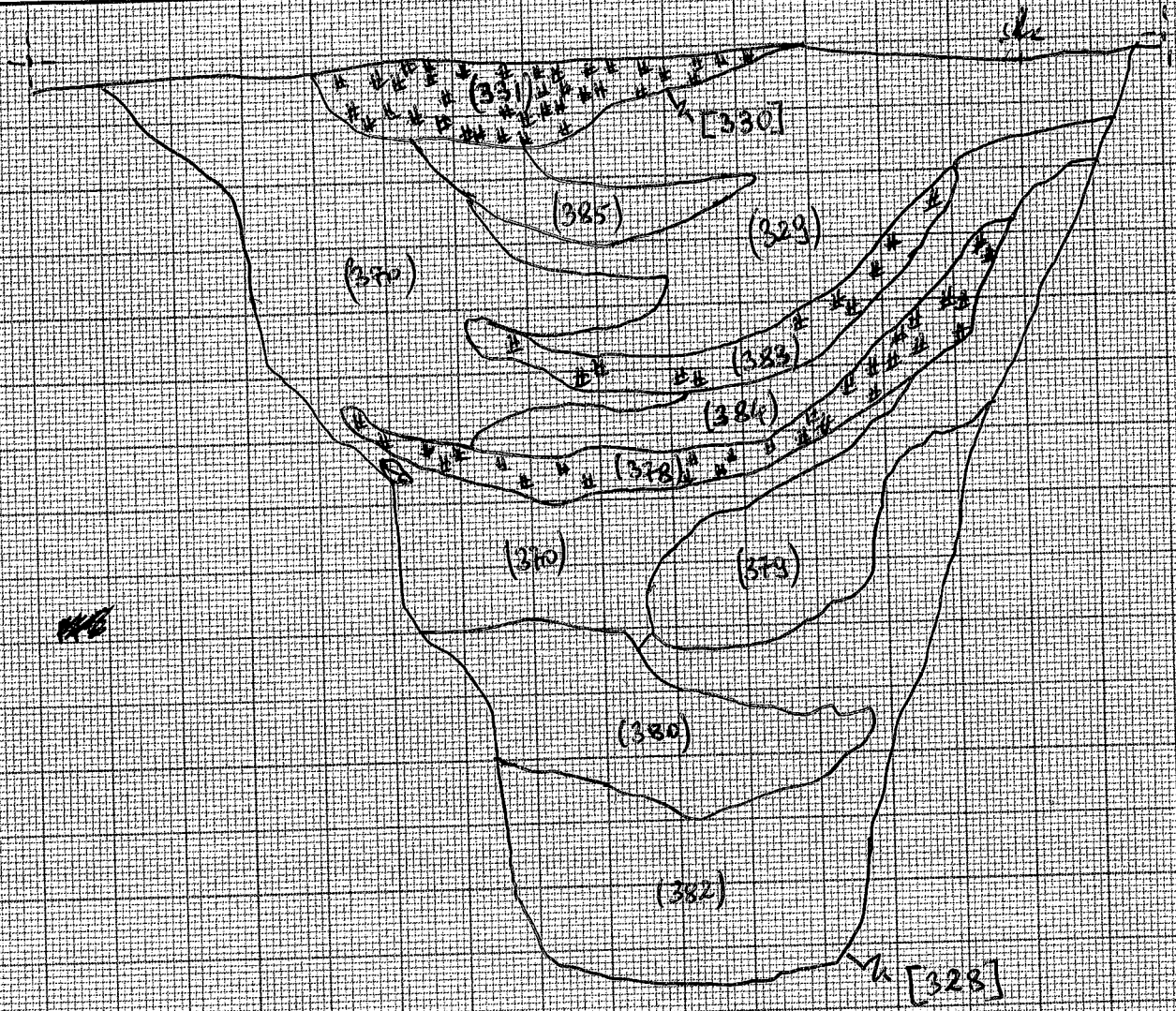
Provisional date: NEOLITHIC - EARLY BRONZE AGE

Registered Artefacts:	Find Specify anything not below
Environmental Samples:	None <input type="checkbox"/> Pot <input type="checkbox"/> Bone <input type="checkbox"/> CBM <input type="checkbox"/> Flint <input type="checkbox"/> Metal <input type="checkbox"/> Glass <input type="checkbox"/> Wood <input type="checkbox"/>

Completed by: S.P. **Date:** 12/10/15 **Checked by:** **Date:**



Sketch of Profile/Plan



Levels

OD Highest:	OD Lowest:	OD Others
-------------	------------	-----------

Other Information

Site Book References

Photo (film and photo number)
 100 - 2934 → 7941 100 - 7942 → 7944
 Digital: 100 - 7945 → 7949
 Black and White:
 Colour:

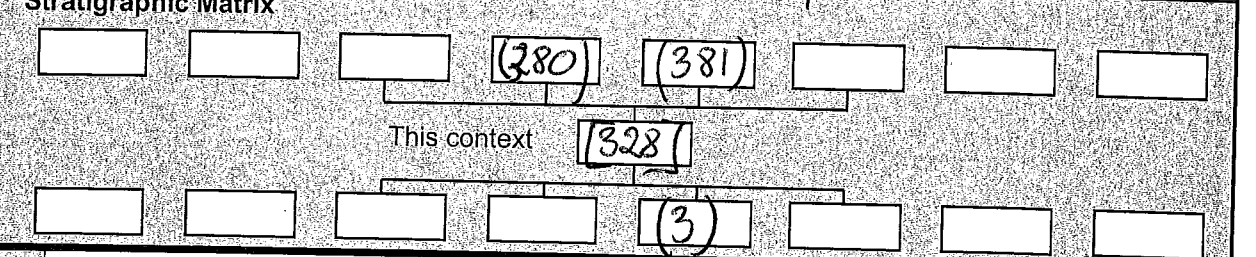
Checked interpretation:	Basic Interpretation:	Basic Process:
-------------------------	-----------------------	----------------

CONTEXT RECORDING SHEET

SITE CODE: PBE 15	Location: AREA 1	Grid Ref:	Type: CLIT SN
			Context No. [328]

DEPOSIT:		CUT:
1. Colour	1. LINEAR	1. Shape in plan
2. Composition/Particle size	2. NONE	2. Corners
3. Compaction	3. SLOPE	3. Sides
4. Inclusions	4. FLAT	4. Base
5. Horizon clarity	5. NE - SW	5. Orientation
6. Contamination risk	6.	6. Other comments
7. Methods and conditions		Draw profile overleaf
8. Other comments		

Plan No: GPS	Section No: 136/1,2 ; 137/1,2	Lgth:	Width: 4.20 m	Thickness/Depth: 2.42m
------------------------	---	-------	-------------------------	----------------------------------



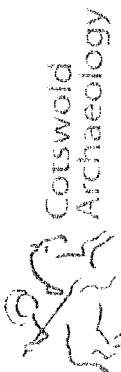
Earlier	Covered by:	Contemporary	Physical relationships	Later than	Covers:
	Filled by: (329) (370) (377) (378) (371) (379) (380) (381)		Feature Label:		Fill of:
	Cut by:		Includes:		Cuts: (3)
	Butted by:		Same as:		Butts:

Interpretation and discussion:	Internal	External	Structural	Other
CLIT OF PRAEHISTORIC DEFENCING ENCLOSED DITCH				

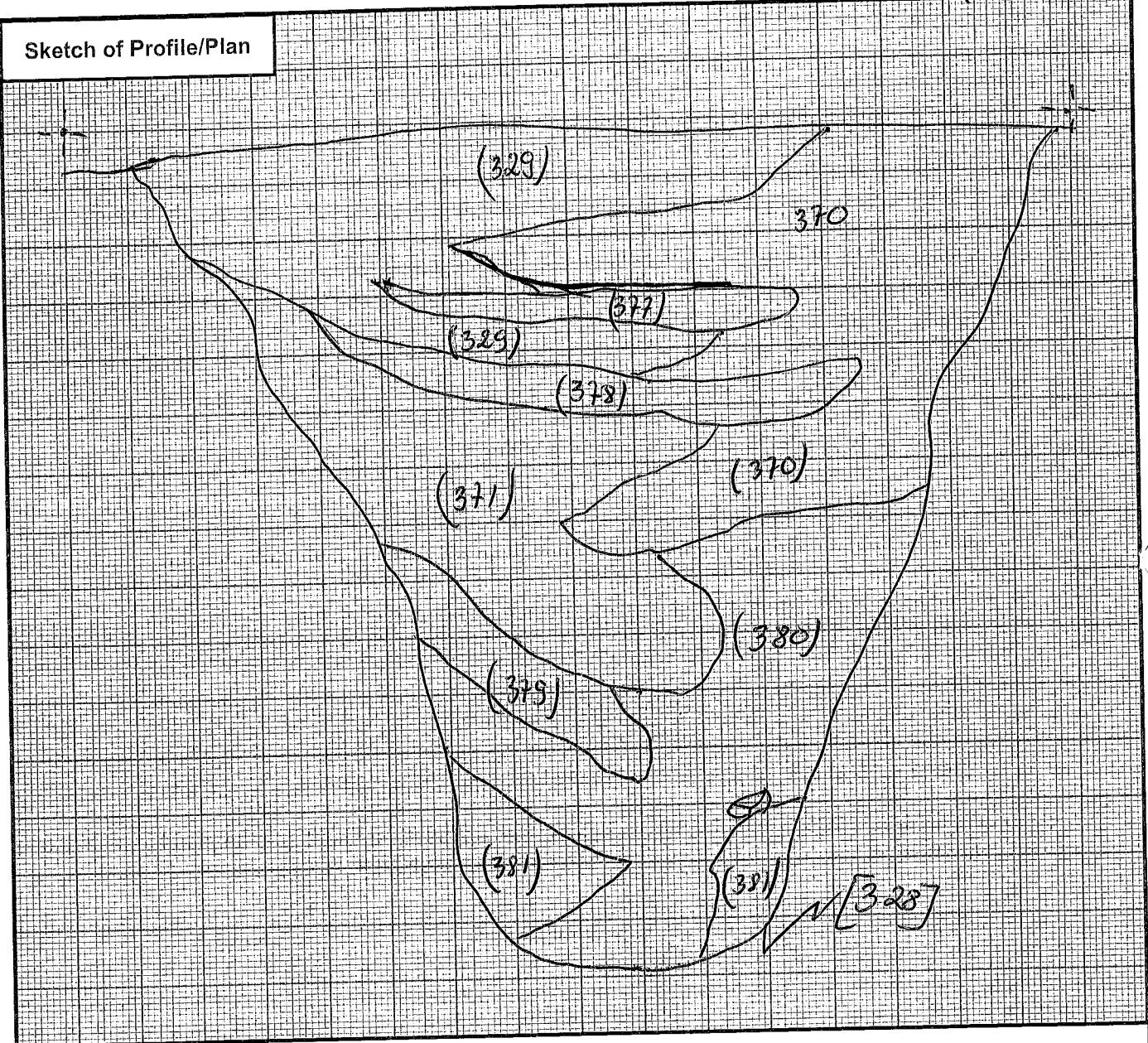
Provisional date: **PRAEHISTORIC - NEOLITHIC - EARLY BRONZE**

Registered Artefacts:	Finds
Environmental Samples:	Specify anything not below
	None <input type="checkbox"/> Pot <input type="checkbox"/> Bone <input type="checkbox"/> CBM <input type="checkbox"/> Flint <input type="checkbox"/> Metal <input type="checkbox"/> Glass <input type="checkbox"/> Wood <input type="checkbox"/>

Completed by: S.P	Date: 19/10/15	Checked by:	Date:
--------------------------	-----------------------	-------------	-------



Sketch of Profile/Plan



Levels		
OD Highest:	OD Lowest:	OD Others

Other Information

Site Book References	Photo (film and photo number)
	Digital: SEE [328 NE]
	Black and White:
	Colour:

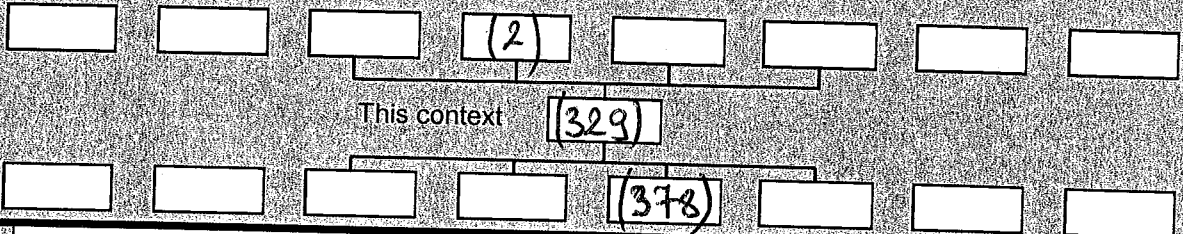
Checked interpretation:	Basic Interpretation:	Basic Process:
-------------------------	-----------------------	----------------

CONTEXT RECORDING SHEET

SITE CODE: PBE 15	Location: AREA 1	Grid Ref:	Type: FILL	Context No. (329)
DEPOSIT: 1. Colour 2. Composition/Particle size 3. Compaction 4. Inclusions 5. Horizon clarity 6. Contamination risk 7. Methods and conditions 8. Other comments	1. YELLOWISH GREY	CUT: 1. Shape in plan 2. Corners 3. Sides 4. Base 5. Orientation 6. Other comments Draw profile overleaf		
	2. SILTY CLAY			
	3. MODERATE			
	4. STONES > 15 cm SIZE AND PEBBLES			
	5. GOOD			
	6. MODERATE			
	7. SHOVEL AND TROWEL			
	8.			

Plan No: GPS	Section No: B136/1,2; 137/1,2	Lgth:	Width: 4,20m	Thickness/ Depth: 2,42m
------------------------	---	-------	------------------------	--------------------------------------

Stratigraphic Matrix



Earlier	Covered by: (2)	Contemporary	Physical relationships	Later than	Covers:
	Filled by:		Feature Label:		Fill of: [328]
	Cut by: [330]		Includes:		Cuts:
	Butted by:		Same as:		Butts:

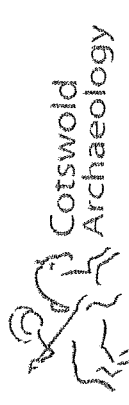
Interpretation and discussion:	Internal	External	Structural	Other
--------------------------------	----------	----------	------------	-------

(329) WAS THE FILL OF ~~GAT~~ DITCH [328]. THE FILL WAS CREATED AS RESULT OF DELUVIAL PROCES. THIS FILL CONTAINED LARGE NUMBER OF PEBLES AND STONES, SOME OF ROUNDED STONES WAS BURNT. MOST OF SILTY DEPOSIT WAS WASHED IN TO THE DITCH, FILL (329) CONTAINED ALSO LARGE NUMBER OF WORKED FLINTS (DEBRITAGE, BLADES AND FLAKES).

Provisional date: PRAEHISTORIC

Registered Artefacts:	Finds Specify anything not below None <input type="checkbox"/> Pot <input type="checkbox"/> Bone <input type="checkbox"/> GBM <input type="checkbox"/> Flint <input checked="" type="checkbox"/> Metal <input type="checkbox"/> Glass <input type="checkbox"/> Wood <input type="checkbox"/>
Environmental Samples:	

Completed by: S.P.	Date: 12/10/15	Checked by:	Date:
---------------------------	-----------------------	-------------	-------



Sketch of Profile/Plan

SEE CUT [328]

Levels

OD Highest:

OD Lowest:

OD Others

Other Information

Site Book References

Photo (film and photo number)

Digital: SEE [328]

Black and White:

Colour:

Checked Interpretation:

Basic Interpretation:


Basic Process:

CONTEXT RECORDING SHEET

SITE CODE: PBE 15	Location: AREA 1	Grid Ref:	Type: CUT	Context No. [330]
-----------------------------	----------------------------	-----------	---------------------	-----------------------------

DEPOSIT: 1. Colour 2. Composition/Particle size 3. Compaction 4. Inclusions 5. Horizon clarity 6. Contamination risk 7. Methods and conditions 8. Other comments	1. CIRCLE 2. ROUNDED 3. SLOPE 4. CONCAVE 5. — 6. —	CUT: 1. Shape in plan 2. Corners 3. Sides 4. Base 5. Orientation 6. Other comments Draw profile overleaf
---	---	---

Plan No: GPS	Section No: B6 / B7	Lgth:	Width: 4.20m	Thickness/ Depth: 242m
------------------------	-------------------------------	-------	------------------------	-------------------------------------



Earlier	Covered by: (331)	Contemporary	Physical relationships		Later than	Covers:
	Filled by: (331)		Feature Label:			Fill of:
	Cut by:		Includes:			Cuts:
	Butted by:		Same as:			Butts:

Interpretation and discussion:

	Internal	<u>External</u>	Structural	Other
--	----------	-----------------	------------	-------

CUT OF LATE MEDIEVAL HEARTH LOCATED IN UPPER FILL OF THE DITCH [328].

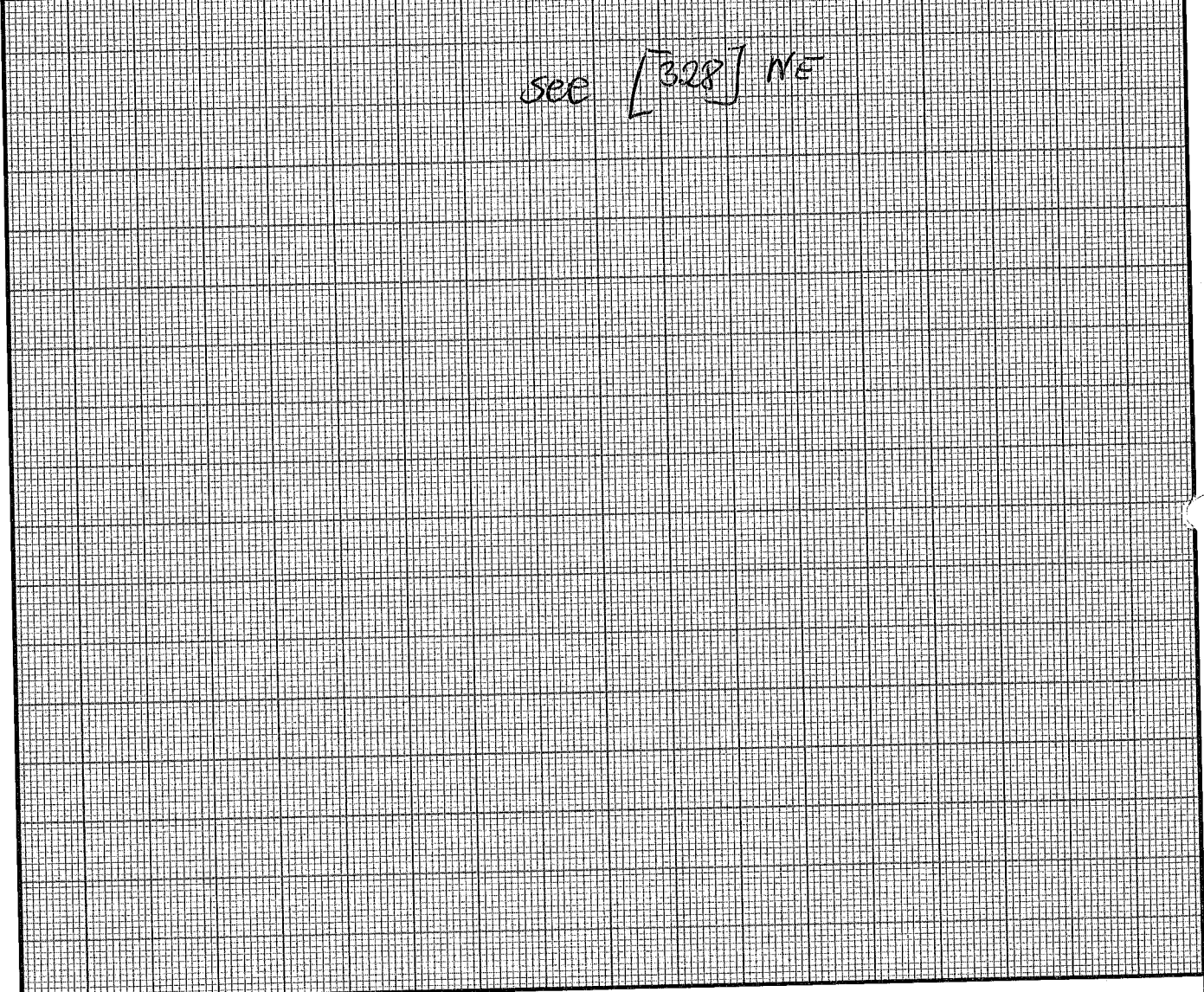
Provisional date: **LATE MEDIEVAL**

Registered Artefacts:	Finds																
Environmental Samples:	Specify anything not below																
	<table style="width: 100%; text-align: center;"> <tr> <td>None</td> <td>Pot</td> <td>Bone</td> <td>CBM</td> <td>Flint</td> <td>Metal</td> <td>Glass</td> <td>Wood</td> </tr> <tr> <td><input type="checkbox"/></td> <td><input type="checkbox"/></td> <td><input type="checkbox"/></td> <td><input type="checkbox"/></td> <td><input checked="" type="checkbox"/></td> <td><input type="checkbox"/></td> <td><input type="checkbox"/></td> <td><input type="checkbox"/></td> </tr> </table>	None	Pot	Bone	CBM	Flint	Metal	Glass	Wood	<input type="checkbox"/>	<input type="checkbox"/>	<input type="checkbox"/>	<input type="checkbox"/>	<input checked="" type="checkbox"/>	<input type="checkbox"/>	<input type="checkbox"/>	<input type="checkbox"/>
None	Pot	Bone	CBM	Flint	Metal	Glass	Wood										
<input type="checkbox"/>	<input type="checkbox"/>	<input type="checkbox"/>	<input type="checkbox"/>	<input checked="" type="checkbox"/>	<input type="checkbox"/>	<input type="checkbox"/>	<input type="checkbox"/>										

Completed by: **SP** Date: **05/10/15** Checked by: _____ Date: _____



Sketch of Profile/Plan



Levels

OD Highest:	OD Lowest:	OD Others
-------------	------------	-----------

Other Information

Site Book References	Photo (film and photo number)
	Digital: see [328]
	Black and White:
	Colour:

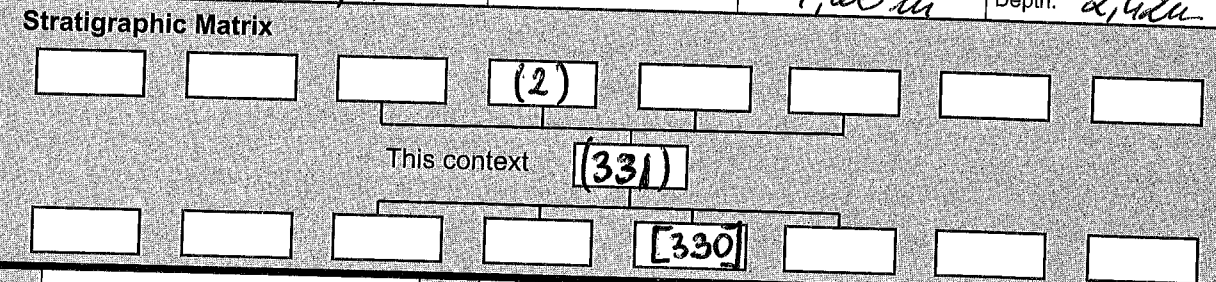
Checked interpretation:	Basic Interpretation:	Basic Process:
-------------------------	-----------------------	----------------

CONTEXT RECORDING SHEET

SITE CODE: PBE 15	Location: AREA 1	Grid Ref:	Type: FILL	Context No. (331)
-----------------------------	----------------------------	-----------	----------------------	-----------------------------

DEPOSIT: 1. Colour 2. Composition/Particle size 3. Compaction 4. Inclusions 5. Horizon clarity 6. Contamination risk 7. Methods and conditions 8. Other comments	1. DARK GREY 2. SILTY SAND 3. SOFT 4. CHARCOAL - 5. GOOD GOOD 6. MODERATE 7. SHOVEL + TROWEL, DRY 8.	CUT: 1. Shape in plan 2. Corners 3. Sides 4. Base 5. Orientation 6. Other comments Draw profile overleaf
---	--	--

Plan No: GPS	Section No: 136/137	Lgth:	Width: 4,20m	Thickness/ Depth: 2,40m
------------------------	-------------------------------	-------	------------------------	--------------------------------------



Earlier	Covered by: (2)	Contemporary	Physical relationships	Later than	Covers:
	Filled by:		Feature Label:		Fill of: [330]
	Cut by:		Includes:		Cuts:
	Butted by:		Same as:		Butts:

Interpretation and discussion:	Internal	External	Structural	Other
---------------------------------------	----------	----------	------------	-------

FILL OF DITCH [330] INCLUDED LOW NUMBER OF REDEPOSITED BURNT FLINTS, FILL (331) CONTAINED LARGE NUMBER OF CHARCOAL CHUNKS.

Provisional date: LATE MEDIEVAL	
--	--

Registered Artefacts:	Finds
Environmental Samples: 51	Specify anything not below
Completed by: SP	<input type="checkbox"/> None <input type="checkbox"/> Pot <input type="checkbox"/> Bone <input type="checkbox"/> CBM <input checked="" type="checkbox"/> Flint <input type="checkbox"/> Metal <input type="checkbox"/> Glass <input type="checkbox"/> Wood
Date: 05/10/15	Checked by: _____ Date: _____



Context No.

Sketch of Profile/Plan

see [328] NE

Levels

OD Highest:

OD Lowest:

OD Others

Other Information

Site Book References

Photo (film and photo number)

Digital: see [328]

Black and White:

Colour:

Checked interpretation:

Basic Interpretation:

Basic Process:

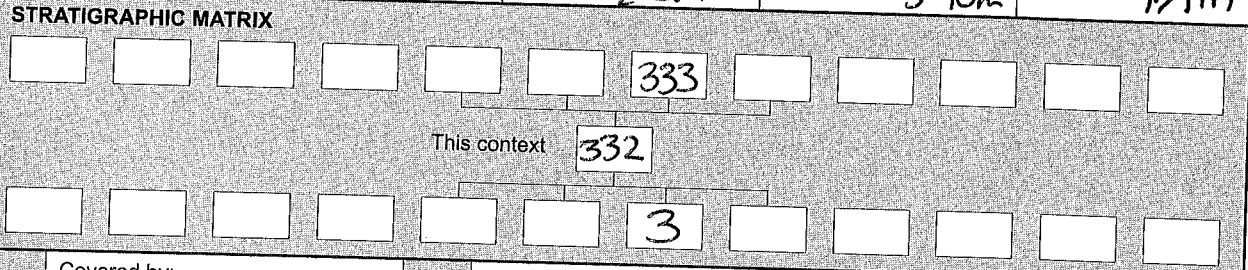
CONTEXT RECORDING SHEET

SITE CODE: PBE 15	Location	Grid Ref: Area 1	Type cut	Context No. 332
-----------------------------	----------	----------------------------	--------------------	---------------------------

DEPOSIT 1. Colour 2. Composition/Particle size 3. Compaction 4. Inclusions 5. Horizon Clarity 6. Contamination risk 7. Methods and conditions 8. Other comments	1. linear	CUT 1. Shape in plan 2. Corners 3. Sides 4. Base 5. Orientation 6. Other comments Draw profile overleaf
	2. n/a	
	3. steep angular gradient	
	4. concave	
	5. east to west	

6. section of possible enclosure ditch

Plan No. GPS	Section No. 108	Lgth excavated 2.0m	Width/ Diam 3.90m	Hgt/Dpth 1.71m
---------------------	------------------------	--------------------------------------	--------------------------	-----------------------



Earlier than	Covered by:	Contemporary with	PHYSICAL RELATIONSHIPS		Later than	Covers:
	Filled by: 333, 334, 335		Part of:	Fill of:		
	Cut by:		Includes:	Cuts: 3		
	Butted by:		Same as:	Butts:		

INTERPRETATION AND DISCUSSION	Internal	External	Structural	Other
--------------------------------------	----------	----------	------------	-------

a 2m slot of possible enclosure ditch
running east to west
section in south west corner of Area 1
large ditch with 3 fills

Provisional date: /


Special Finds (number and type)

Environmental samples (number)

Finds

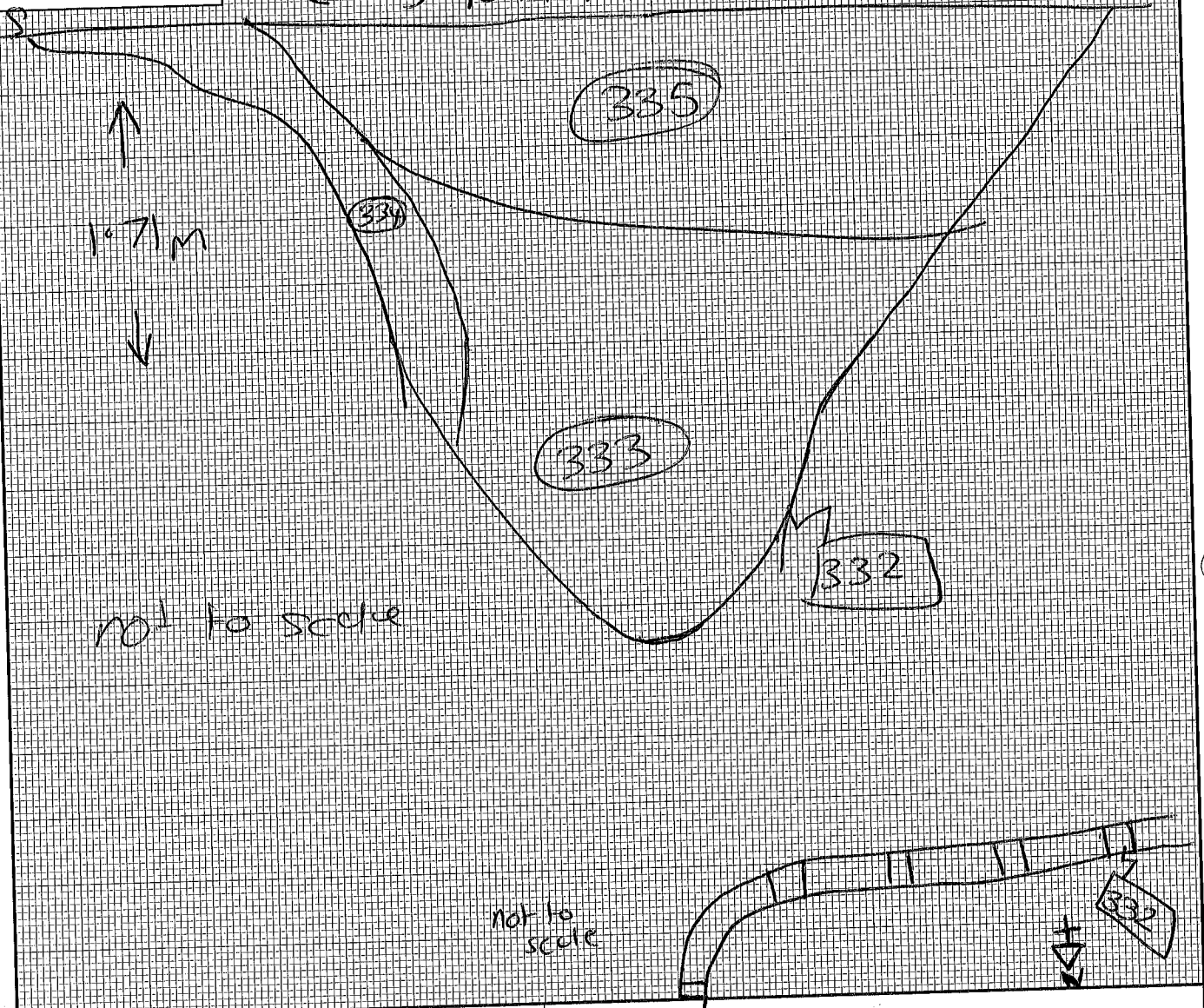
Specify anything not below

None	Pot	Bone	Glass	Metal	Wood	Leather	Flint
<input checked="" type="checkbox"/>	<input type="checkbox"/>	<input type="checkbox"/>	<input type="checkbox"/>	<input type="checkbox"/>	<input type="checkbox"/>	<input type="checkbox"/>	<input type="checkbox"/>



Sketch of Profile / Plan

← 3.90 m →



LEVELS

OD top

OD bottom

OD others

Other Information

Site Book References

Photo (film and photo number)

Black and white:

Colour:

100-7692 r 100-7693

Provisional period

Group

Initials and date

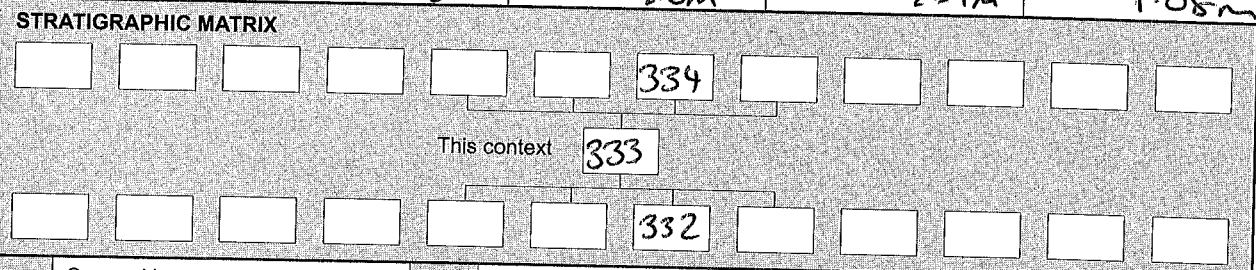
ES

CONTEXT RECORDING SHEET

SITE CODE: PBE15	Location	Grid Ref: Area 1	Type FILL	Context No. 333
----------------------------	-----------------	----------------------------	---------------------	---------------------------

DEPOSIT		CUT
1. Colour	1. reddish pink	1. Shape in plan
2. Composition/Particle size	2. Silty sand with clay inclusions	2. Corners
3. Compaction	3. friable	3. Sides
4. Inclusions	4. charcoal S/S	4. Base
5. Horizon Clarity	5. good	5. Orientation
6. Contamination risk	6. low	6. Other comments
7. Methods and conditions	7. mattock, shovel, spade, trowel	Draw profile overleaf
8. Other comments	8.	

Plan No. GPS	Section No. 108	Lgth Excavated 2.0m	Width/ Diam 2.51m	Hgt/Dpth 1.08m
---------------------	------------------------	----------------------------	--------------------------	-----------------------




Earlier than	Covered by: 334, 335	Contemporary with	PHYSICAL RELATIONSHIPS		Later than	Covers:
	Filled by:		Part of:	Fill of 332		
	Cut by:		Includes:	Cuts:		
	Butted by:		Same as:	Butts:		

INTERPRETATION AND DISCUSSION				Internal	External	Structural	Other
First fill of possible enclosure ditch S/S charcoal in concentrated area of fill							
						Provisional date:	

Special Finds (number and type)

<input type="checkbox"/> Environmental samples (number)	Finds Specify anything not below <input type="text"/>																
	<table border="0"> <tr> <td>None</td> <td>Pot</td> <td>Bone</td> <td>Glass</td> <td>Metal</td> <td>Wood</td> <td>Leather</td> <td>Flint</td> </tr> <tr> <td><input checked="" type="checkbox"/></td> <td><input type="checkbox"/></td> <td><input type="checkbox"/></td> <td><input type="checkbox"/></td> <td><input type="checkbox"/></td> <td><input type="checkbox"/></td> <td><input type="checkbox"/></td> <td><input type="checkbox"/></td> </tr> </table>	None	Pot	Bone	Glass	Metal	Wood	Leather	Flint	<input checked="" type="checkbox"/>	<input type="checkbox"/>	<input type="checkbox"/>	<input type="checkbox"/>	<input type="checkbox"/>	<input type="checkbox"/>	<input type="checkbox"/>	<input type="checkbox"/>
None	Pot	Bone	Glass	Metal	Wood	Leather	Flint										
<input checked="" type="checkbox"/>	<input type="checkbox"/>	<input type="checkbox"/>	<input type="checkbox"/>	<input type="checkbox"/>	<input type="checkbox"/>	<input type="checkbox"/>	<input type="checkbox"/>										



Sketch of Profile /Plan

see context
sheet

332

LEVELS

OD top ✓

OD bottom ✓

OD others ✓

Other Information

✓

Site Book References

✓

Photo (film and photo number)

100-7692 & 100-7693

Black and white:

Colour:

Provisional period

Group

Initials and date

6

CONTEXT RECORDING SHEET

Cotswold Archaeology



SITE CODE: PBE 15	Location	Grid Ref: Aren 1	Type FILL	Context No. 334			
DEPOSIT		CUT					
1. Colour	1. orangy red brown		1. Shape in plan				
2. Composition/Particle size	2. fin silty sand		2. Corners				
3. Compaction	3. friable		3. Sides				
4. Inclusions	4. 17. stone upto 3cm		4. Base				
5. Horizon Clarity	5. good		5. Orientation				
6. Contamination risk	6. low		6. Other comments				
7. Methods and conditions	7. metack, spade		Draw profile overleaf				
8. Other comments	8.						
Plan No. GPS	Section No. 108	Lgth excavated 2.0m	Width/ Diam 0.27m	Hgt/Dpth 0.32m			
STRATIGRAPHIC MATRIX							
<div style="display: flex; justify-content: space-around; align-items: center;"> <div style="border: 1px solid black; width: 20px; height: 20px; margin: 2px;"></div> <div style="border: 1px solid black; width: 20px; height: 20px; margin: 2px;"></div> <div style="border: 1px solid black; width: 20px; height: 20px; margin: 2px;"></div> <div style="border: 1px solid black; width: 20px; height: 20px; margin: 2px;"></div> <div style="border: 1px solid black; width: 20px; height: 20px; margin: 2px;"></div> <div style="border: 1px solid black; width: 20px; height: 20px; margin: 2px; text-align: center;">335</div> <div style="border: 1px solid black; width: 20px; height: 20px; margin: 2px;"></div> <div style="border: 1px solid black; width: 20px; height: 20px; margin: 2px;"></div> <div style="border: 1px solid black; width: 20px; height: 20px; margin: 2px;"></div> <div style="border: 1px solid black; width: 20px; height: 20px; margin: 2px;"></div> </div> <p style="text-align: center; margin: 5px 0;">This context 334</p> <div style="display: flex; justify-content: space-around; align-items: center;"> <div style="border: 1px solid black; width: 20px; height: 20px; margin: 2px;"></div> <div style="border: 1px solid black; width: 20px; height: 20px; margin: 2px;"></div> <div style="border: 1px solid black; width: 20px; height: 20px; margin: 2px;"></div> <div style="border: 1px solid black; width: 20px; height: 20px; margin: 2px;"></div> <div style="border: 1px solid black; width: 20px; height: 20px; margin: 2px; text-align: center;">333</div> <div style="border: 1px solid black; width: 20px; height: 20px; margin: 2px;"></div> <div style="border: 1px solid black; width: 20px; height: 20px; margin: 2px;"></div> <div style="border: 1px solid black; width: 20px; height: 20px; margin: 2px;"></div> <div style="border: 1px solid black; width: 20px; height: 20px; margin: 2px;"></div> </div>							
Earlier than	Covered by: 335	Contemporary with	PHYSICAL RELATIONSHIPS		Later than		
	Filled by:		Part of:			Covers: 333 333	
	Cut by:		Includes:			Fill of 332	
	Butted by:		Same as:			Cuts:	
					Butts:		
INTERPRETATION AND DISCUSSION				Internal	External	Structural	Other
2nd fill of 2m slot of enclosure ditch							
this fill is a possible slumping from possible bank							
Provisional date: /							
<div style="display: flex; align-items: center;"> <div style="border: 1px solid black; width: 20px; height: 20px; margin-right: 5px;"></div> <div>Special Finds (number and type)</div> </div>							
<div style="display: flex; align-items: center;"> <div style="border: 1px solid black; width: 20px; height: 20px; margin-right: 5px;"></div> <div>Environmental samples (number)</div> </div>				<div style="display: flex; align-items: center;"> <div style="margin-right: 10px;">Finds</div> <div style="border: 1px solid black; padding: 2px;">Specify anything not below</div> </div>			
None <input type="checkbox"/>		Pot <input type="checkbox"/>		Bone <input type="checkbox"/>		Glass <input type="checkbox"/>	
Metal <input type="checkbox"/>		Wood <input type="checkbox"/>		Leather <input type="checkbox"/>		Flint <input checked="" type="checkbox"/>	

Sketch of Profile /Plan

See context sheet

1332

LEVELS

OD top /

OD bottom /

OD others /

Other Information

Site Book References

Photo (film and photo number)

Black and white:

Colour:

100-7692 & 100-7693

Provisional period

Group

Initials and date

MB

CONTEXT RECORDING SHEET

Cotswold Archaeology



SITE CODE: PBE 15	Location	Grid Ref: Area 1	Type FILL	Context No. 335			
DEPOSIT		CUT					
1. Colour	1. mid greyish brown		<input checked="" type="checkbox"/> 1. Shape in plan <input checked="" type="checkbox"/> 2. Corners <input checked="" type="checkbox"/> 3. Sides <input checked="" type="checkbox"/> 4. Base <input checked="" type="checkbox"/> 5. Orientation <input checked="" type="checkbox"/> 6. Other comments Draw profile overleaf				
2. Composition/Particle size	2. silty sand (clay inclusions to south side)						
3. Compaction	4. clay inclusions south side						
4. Inclusions	17. charcoal						
5. Horizon Clarity	s1. store upto 40cm						
6. Contamination risk	33. friable						
7. Methods and conditions	5. good						
8. Other comments	6. 100						
	7. mattock & shovel						
	8. n/a						
Plan No. GPS	Section No. 108	Lgth excavated 2.0m	Width/ Diam 3.2m	Hgt/Dpth 0.66m			
STRATIGRAPHIC MATRIX							
This context 335							
This context 334							
Earlier than	Covered by:	Contemporary with	PHYSICAL RELATIONSHIPS		Later than		
	Filled by:		Part of:	Covers:			
	Cut by:		Includes:	Fill of:			
	Butted by:		Same as:	Cuts:			
	2			334, 333			
				332			
INTERPRETATION AND DISCUSSION							
		Internal	External	Structural	Other		
Final fill of possible enclosure ditch							
Provisional date:							
Special Finds (number and type)							
Environmental samples (number)							
Finds							
Specify anything not below charcoal							
None	Pot	Bone	Glass	Metal	Wood	Leather	Flint
<input type="checkbox"/>	<input checked="" type="checkbox"/>	<input type="checkbox"/>	<input type="checkbox"/>	<input type="checkbox"/>	<input type="checkbox"/>	<input type="checkbox"/>	<input checked="" type="checkbox"/>

Sketch of Profile /Plan

see context
sheet

332

LEVELS


OD top



OD bottom



OD others



Other Information



Site Book References

Photo (film and photo number)

~~100-7651, 100-7652, 100-7653~~

100-7692 or 100-7693

Black and white:

Colour:

Provisional period

Group

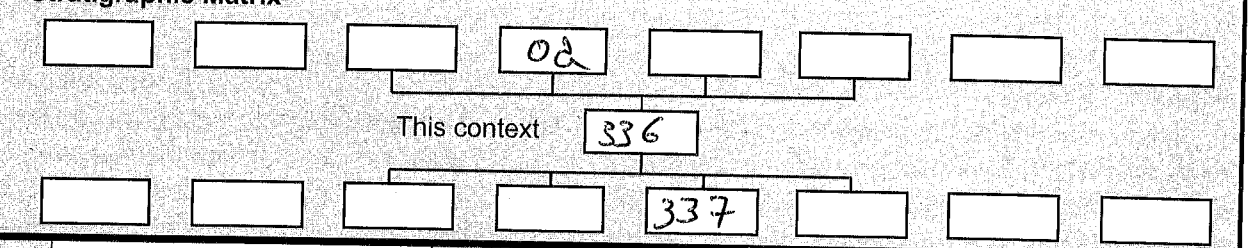
Initials and date

CONTEXT RECORDING SHEET

SITE CODE: PBE15	Location: AREA 1	Grid Ref:	Type: FILL	Context No. 336
----------------------------	----------------------------	------------------	----------------------	---------------------------

DEPOSIT:	CUT:
1. Colour: 1. mid greyish brown	1. Shape in plan
2. Composition/Particle size: 2. well sorted	2. Corners
3. Compaction: 3. moderate	3. Sides
4. Inclusions: 4. small pebble fragments heat affected, < 1% in middle of fill	4. Base
5. Horizon clarity: 5. moderate with subsoil (O2)	5. Orientation
6. Contamination risk: 6. fragm. of struck flint towards base of fill	6. Other comments
7. Methods and conditions	Draw profile overleaf
8. Other comments	

Plan No: GPS	Section No: 113	Lgth: 0.3m	Width: 0.5m	Thickness/Depth: 0.3m
--------------	-----------------	------------	-------------	-----------------------



Earlier	Covered by: (O2)	Contemporary	Physical relationships	Later than	Covers:
	Filled by:		Feature Label:		Fill of: 337
	Cut by:		Includes:		Cuts:
	Butted by:		Same as:		Butts:

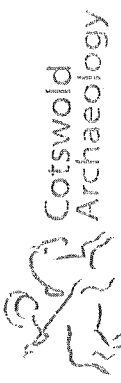
Interpretation and discussion:	Internal <input checked="" type="checkbox"/>	External	Structural	Other
---------------------------------------	--	----------	------------	-------

Secondary fill of gully segment / segregated pit.
 Prob. cutting in of disused feature / post
 levelling &

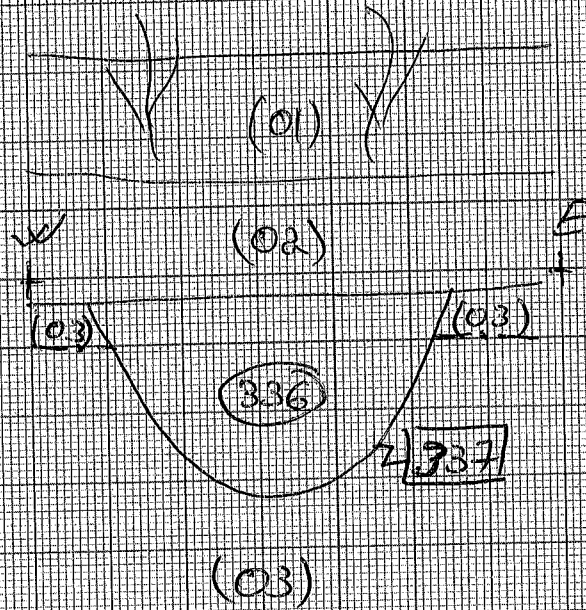
Provisional date: Be just?

Registered Artefacts:	Find
	Specify anything not below
Environmental Samples:	None <input type="checkbox"/> Pot <input type="checkbox"/> Bone <input type="checkbox"/> CBM <input type="checkbox"/> Flint <input checked="" type="checkbox"/> Metal <input type="checkbox"/> Glass <input type="checkbox"/> Wood <input type="checkbox"/>

Completed by: ML-7	Date: 29/9/15	Checked by:	Date:
--------------------	---------------	-------------	-------



Sketch of Profile/Plan



SEE [339] FOR LOCATION &
PLAN

Levels

OD Highest:

OD Lowest:

OD Others

Other Information

Site Book References

Photo (film and photo number)

Digital: 100-7720 ; 7721 ; 7724 ; 7739

Black and White:

Colour:

Checked interpretation:

Basic Interpretation:

Basic Process:

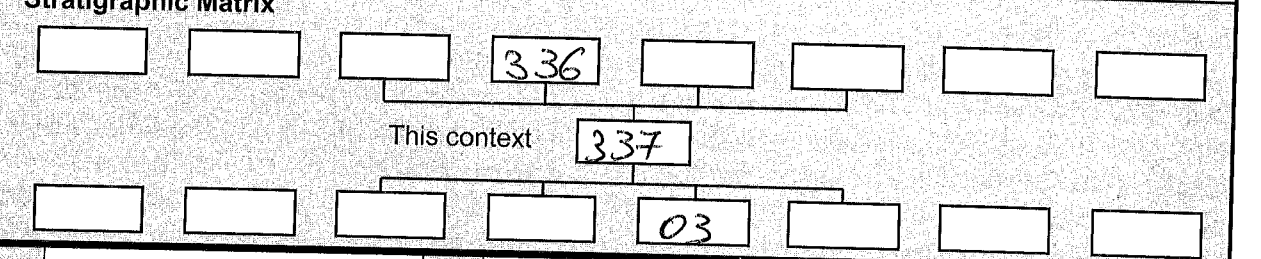
CONTEXT RECORDING SHEET

SITE CODE: PBE15	Location: AREA1	Grid Ref:	Type: CUT	Context No. 337
----------------------------	---------------------------	------------------	---------------------	---------------------------

DEPOSIT:	CUT:
1. Colour: 1. linear	1. Shape in plan
2. Composition/Particle size: 2. N/A	2. Corners
3. Compaction: 3. gentle slope, concave	3. Sides
4. Inclusions: 4 rounded, concave	4. Base
5. Horizon clarity: 5. N → S	5. Orientation
6. Contamination risk: 6. SEE (336); (337) FOR	6. Other comments
7. Methods and conditions	Draw profile overleaf
8. Other comments	

AMMENDBA INTERPRETATION

Plan No: GPS	Section No: 11B	Lgth: 0.4 m	Width: 0.5 m	Thickness/Depth: 0.3 m
------------------------	---------------------------	-----------------------	------------------------	----------------------------------



Earlier	Covered by:	Contemporary	Physical relationships	Later than	Covers:
	Filled by: 336		Feature Label:		Fill of:
	Cut by:		Includes:		Cuts: 03 NAT
	Butted by:		Same as:		Butts:

Interpretation and discussion:

	Internal	External	Structural	Other X
--	----------	----------	------------	------------

*Cut of gully seem elongated oval pit.
Undetermined function - water trough? Storage?*

Provisional date: *Prehist?*

Registered Artefacts: /

Environmental Samples: /

Completed by: *ML* Date: *29/9/15* Checked by: Date:



Sketch of Profile/Plan

SEE 339

FOR LOCATION &
PLAN

336

FOR SECTION

Levels

OD Highest:

OD Lowest:

OD Others

Other Information

Site Book References

Photo (film and photo number)

Digital: 100-7720; 7721; 7724; 7739

Black and White:

Colour:

Checked interpretation:

Basic Interpretation:

Basic Process:

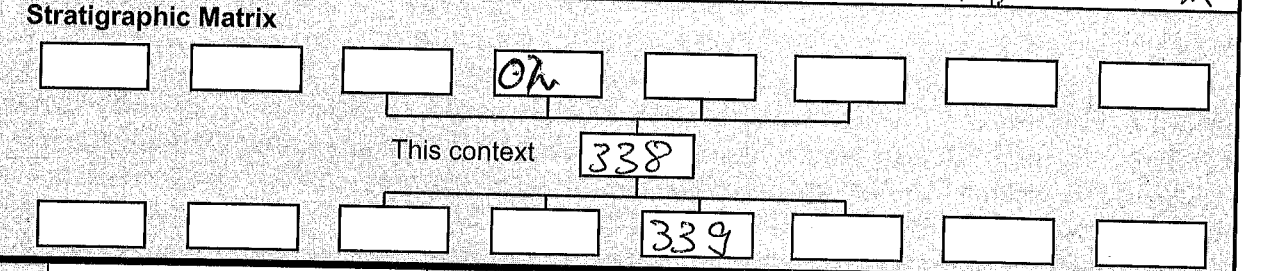
CONTEXT RECORDING SHEET

SITE CODE: PBE 15	Location: AREA 1	Grid Ref:	Type: FILL	Context No. 338
-----------------------------	----------------------------	-----------	----------------------	---------------------------

DEPOSIT: 1. Colour: 1. mid greyish brown 2. Composition/Particle size: 2. silty sand 3. Compaction: 3. moderate 4. Inclusions: 5. Horizon clarity: 4. None 6. Contamination risk: 7. Methods and conditions: 5. Poor with contexts above 8. Other comments: 6. low	CUT: 1. Shape in plan 2. Corners 3. Sides 4. Base 5. Orientation 6. Other comments Draw profile overleaf
---	--

7. MET; dry

Plan No: GPS	Section No: 114	Lgth: 0.3 m	Width: 0.4 m	Thickness/ Depth: 0.10 m
------------------------	---------------------------	-----------------------	------------------------	---------------------------------------



Earlier	Covered by: 02-SUBSOIL	Contemporary	Physical relationships	Later than	Covers:
	Filled by:		Feature Label:		Fill of: 339
	Cut by:		Includes:		Cuts:
	Butted by:		Same as:		Butts:

Interpretation and discussion:	Internal	External	Structural	Other
---------------------------------------	----------	----------	------------	-------

Secondary fill of gully terraces [339]

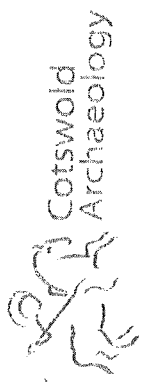
Prob. SAME AS (336)

After extending exc. area it became apparent the feature is an elongated oval pit!

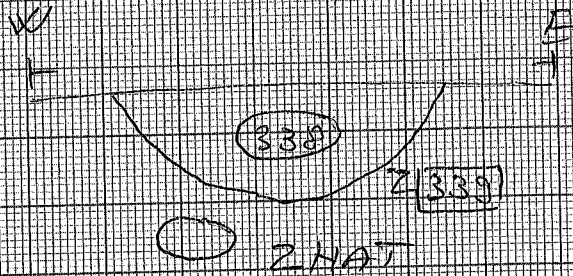
Provisional date: **Pre-Roman?**

Registered Artefacts:	Finds
Environmental Samples:	Specify anything not below
	<input checked="" type="checkbox"/> None <input type="checkbox"/> Pot <input type="checkbox"/> Bone <input type="checkbox"/> CBM <input type="checkbox"/> Flint <input type="checkbox"/> Metal <input type="checkbox"/> Glass <input type="checkbox"/> Wood


Completed by: ML-7	Date: 29/8/15	Checked by:	Date:
---------------------------	----------------------	-------------	-------



Sketch of Profile/Plan



! SECTION NOT TO SCALE!



! TO SCALE!

SEE ALSO (336)

SEE (337) FOR LOCATION & PLAN

Levels

OD Highest:

OD Lowest:

OD Others

Other Information

Site Book References

Photo (film and photo number)

Digital: 100-7720; 7721; 7724

Black and White: 100-7739

Colour:

Checked interpretation:

Basic Interpretation:

Basic Process:

CONTEXT RECORDING SHEET

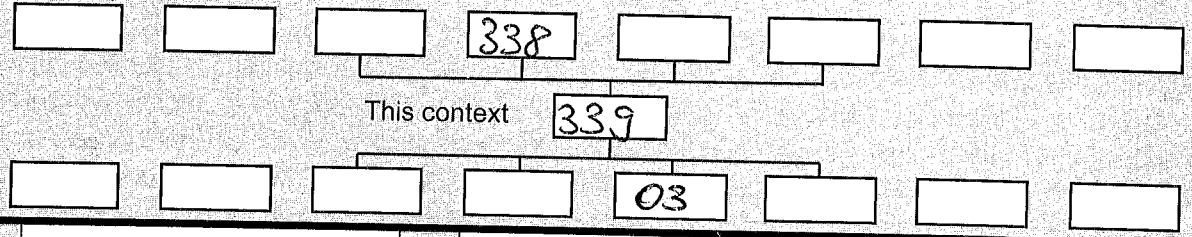
SITE CODE: PBE15	Location: AREA 1	Grid Ref:	Type: CUT	Context No. 339
----------------------------	----------------------------	-----------	---------------------	---------------------------

DEPOSIT: 1. Colour: 1 linear 2. Composition/Particle size: 2. rounded 3. Compaction: 3. moderate, concave, unrotated 4. Inclusions: break of slopes base 5. Horizon/clarity: 6. Contamination risk: 7. Methods and conditions: 4. concave; slope from N to S 8. Other comments: 5. N -> S	CUT: 1. Shape in plan 2. Corners 3. Sides 4. Base 5. Orientation 6. Other comments Draw profile overleaf
---	--

→ SEE REVERSE FOR AMENDMENTS

Plan No: GPS	Section No: 114	Lgth: 0.35m	Width: 0.4m	Thickness/Depth: 0.10m
------------------------	---------------------------	-----------------------	-----------------------	----------------------------------

Stratigraphic Matrix



Earlier	Covered by:	Contemporary	Physical relationships	Later than	Covers:
	Filled by: 338		Feature Label:		Fill of:
	Cut by:		Includes:		Cuts: HAT-03
	Butted by:		Same as:		Butts:

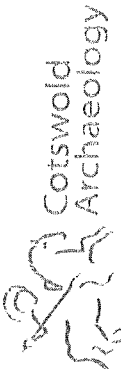
Interpretation and discussion:	Internal	External	Structural	Other
---------------------------------------	----------	----------	------------	-------

Cut of gully terraces curving N→S into the excavated area.
Pass drains gully; Pass associated with pit 342 as part of settlement area?

Provisional date: **Prehistoric?**

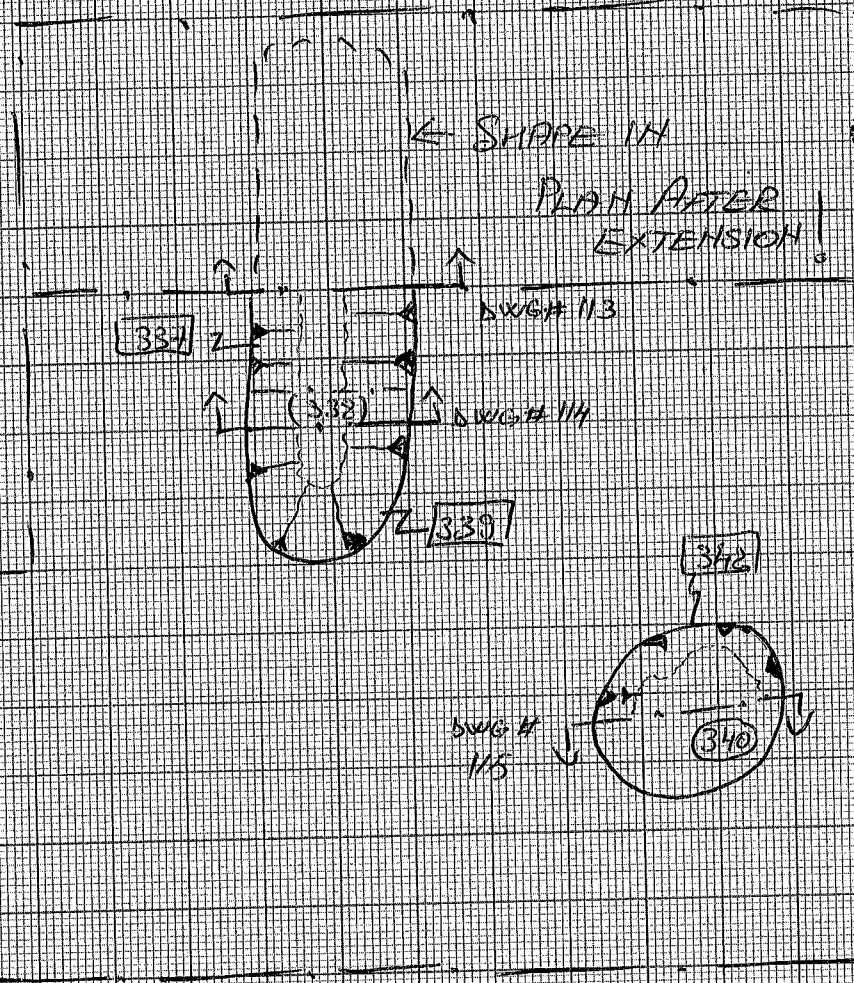
Registered Artefacts: ---	Finds Specify anything NOT below None <input checked="" type="checkbox"/> Pot <input type="checkbox"/> Bone <input type="checkbox"/> CBM <input type="checkbox"/> Flint <input checked="" type="checkbox"/> Metal <input type="checkbox"/> Glass <input type="checkbox"/> Wood <input type="checkbox"/>
Environmental Samples: ---	

Completed by: MEJ	Date: 29/9/15	Checked by:	Date:
--------------------------	----------------------	-------------	-------



Sketch of Profile/Plan

↓ H



SEE (338) FOR SECTION & PROFILE

Levels

OD Highest:	OD Lowest:	OD Others
-------------	------------	-----------

Other Information

Elongated oval pit / gully segment. Function undetermined as it is one of only 2 isolated features in the area of exc.

Site Book References

Photo (film and photo number)

Digital: 100-7722; 7723; 7724

Black and White: 100-7739

Colour:

Checked interpretation:

Basic Interpretation:

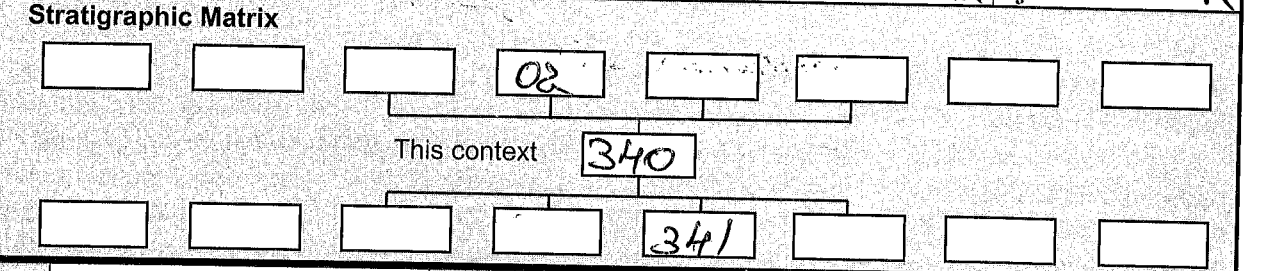
Basic Process:

CONTEXT RECORDING SHEET

SITE CODE: PBE15	Location: AREA 1	Grid Ref:	Type: FILL	Context No. 340
----------------------------	----------------------------	-----------	----------------------	---------------------------

DEPOSIT:		CUT:	
1. Colour	1. mid greyish brown	1. Shape in plan	/
2. Composition/Particle size	2. silty sand	2. Corners	
3. Compaction	3 moderate	3. Sides	
4. Inclusions	4 None	4. Base	
5. Horizon clarity	5 moderate with subsoil	5. Orientation	
6. Contamination risk	6 low	6. Other comments	
7. Methods and conditions	7. M&T	Draw profile overleaf	

Plan No: GPS	Section No: 115	Lgth: 0.3 m	Width: 0.65 m	Thickness/ Depth: 0.15 m
------------------------	---------------------------	-----------------------	-------------------------	---------------------------------------



Earlier	Covered by: 02-2 SUBSOIL	Contemporary	Physical relationships	Later than	Covers: 341
	Filled by:		Feature Label:		Fill of: 342
	Cut by:		Includes:		Cuts:
	Butted by:		Same as:		Butts:

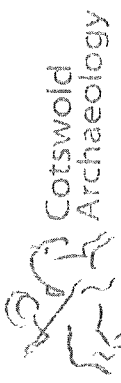
Interpretation and discussion:	<input checked="" type="checkbox"/> Internal	<input type="checkbox"/> External	<input type="checkbox"/> Structural	<input type="checkbox"/> Other
---------------------------------------	--	-----------------------------------	-------------------------------------	--------------------------------

Secondary fill of pit. Prob sitting in of disused feature & walling? Sterile

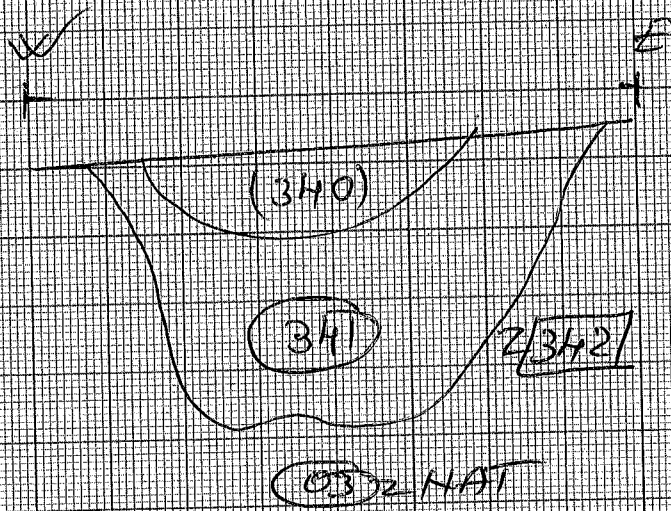
Provisional date: **Prehist?**

Registered Artefacts:	Finds Specify anything not below None <input checked="" type="checkbox"/> Pot <input type="checkbox"/> Bone <input type="checkbox"/> CBM <input type="checkbox"/> Flint <input type="checkbox"/> Metal <input type="checkbox"/> Glass <input type="checkbox"/> Wood <input type="checkbox"/>
Environmental Samples:	

Completed by: MLJ	Date: 29/9/15	Checked by:	Date:
--------------------------	----------------------	-------------	-------



Sketch of Profile/Plan



SEE [339] FOR LOCATION & PLAN

Levels

OD Highest:

OD Lowest:

OD Others

Other Information

Site Book References

Photo (film and photo number)

Digital: 100-7722 ; 7723 ; 7724 ; 7737 ; 7738

Black and White:

Colour:

Checked interpretation:

Basic Interpretation:

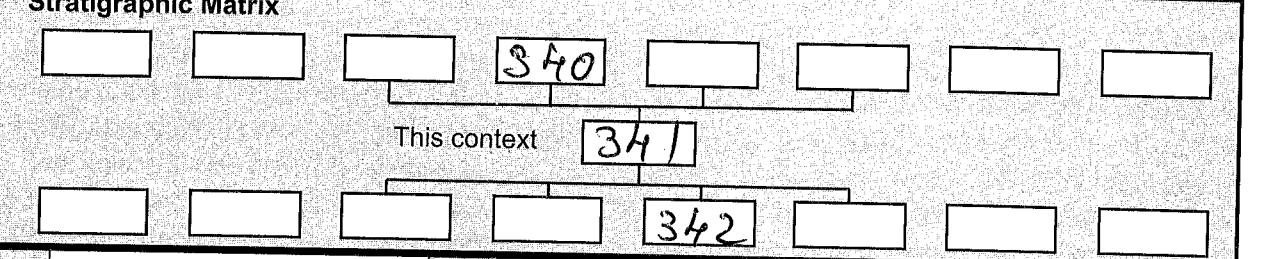
Basic Process:

CONTEXT RECORDING SHEET

SITE CODE: PBE15	Location: AREA 1	Grid Ref:	Type: FILL	Context No. 341
----------------------------	----------------------------	------------------	----------------------	---------------------------

DEPOSIT:	CUT:
<ol style="list-style-type: none"> 1. Colour: 1. light greyish brown 2. Composition/Particle size: 2. Silty sand with frequent 3. Compaction: 3. Compact 4. Inclusions: 4. Manganese inclusions 5. Horizon clarity: 5. Manganese 25% small 6. Contamination risk: 6. fragments of heat affected pebbles 7. Methods and conditions: 7. No towards top of fill 8. Other comments: 8. moderate with natural substrate 	<ol style="list-style-type: none"> 1. Shape in plan 2. Corners 3. Sides 4. Base 5. Orientation 6. Other comments
Draw profile overleaf	

Plan No: —	Section No: 115	Lgth: 0.4m	Width: 0.8m	Thickness/Depth: 0.3m
------------	-----------------	------------	-------------	-----------------------



Earlier	Covered by: 340	Contemporary	Physical relationships	Later than	Covers:
	Filled by:		Feature Label:		Fill of: 342
	Cut by:		Includes:		Cuts:
	Butted by:		Same as:		Butts:

Interpretation and discussion:	<input checked="" type="checkbox"/> Internal	<input type="checkbox"/> External	<input type="checkbox"/> Structural	<input type="checkbox"/> Other
---------------------------------------	--	-----------------------------------	-------------------------------------	--------------------------------

Secondary fill of pit - pebble disease underneath.
backfill - silty / terraced?

Provisional date: Rebut?

Registered Artefacts:	Find
Environmental Samples:	Specify anything not below
	<input checked="" type="checkbox"/> None <input type="checkbox"/> Pot <input type="checkbox"/> Bone <input type="checkbox"/> CBM <input type="checkbox"/> Flint <input type="checkbox"/> Metal <input type="checkbox"/> Glass <input type="checkbox"/> Wood

Completed by: <u>ML-J</u>	Date: <u>29/9/15</u>	Checked by:	Date:
---------------------------	----------------------	-------------	-------



Sketch of Profile/Plan

SEE (340)

FOR SECTION

[339]

FOR PLAN & LOCATION

Levels

OD Highest:

OD Lowest:

OD Others

Other Information

Site Book References

Photo (film and photo number)

Digital: 100-772; 7723; 7724; 7737; 7758

Black and White:

Colour:

Checked interpretation:

Basic Interpretation:

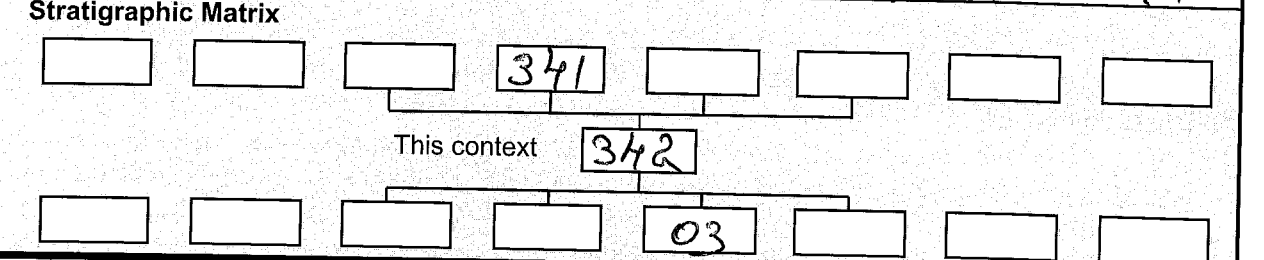
Basic Process:

CONTEXT RECORDING SHEET

SITE CODE: PBF15	Location: AREA 1	Grid Ref:	Type: CUT	Context No. 342
----------------------------	----------------------------	-----------	---------------------	---------------------------

DEPOSIT:	CUT:
1. Colour 1. circular	1. Shape in plan
2. Composition/Particle size 2. H/A	2. Corners
3. Compaction	3. Sides
4. Inclusions 3. a brynt, irregular, rounded	4. Base
5. Horizon clarity 6.0.0 to base	5. Orientation
6. Contamination risk	6. Other comments
7. Methods and conditions 4. concave, irregular	Draw profile overleaf
8. Other comments 6. HAT SECTION	

Plan No: GPS	Section No: 115	Lgth: 0.4m	Width: 0.95m	Thickness/ Depth: 0.4m
------------------------	---------------------------	----------------------	------------------------	-------------------------------------



Earlier	Covered by:	Contemporary	Physical relationships	Later than	Covers:
	Filled by: 340; 341		Feature Label:		Fill of:
	Cut by:		Includes:		Cuts: 032 HAT
	Butted by:		Same as:		Butts:

Interpretation and discussion:

	Internal	External	Structural <input checked="" type="checkbox"/>	Other
--	----------	----------	--	-------

Cut of pit on the W side of Area 1 extension. Undermined function - pos storage? Large PH?

Provisional date: **Rehist?**

Registered Artefacts:	Finds
Environmental Samples:	Specify anything not below
	<input checked="" type="checkbox"/> None <input type="checkbox"/> Pot <input type="checkbox"/> Bone <input type="checkbox"/> CBM <input type="checkbox"/> Flint <input type="checkbox"/> Metal <input type="checkbox"/> Glass <input type="checkbox"/> Wood

Completed by: ML-J	Date: 29/9/15	Checked by:	Date:
---------------------------	----------------------	-------------	-------

Context No. 342

Sketch of Profile/Plan

SEE [339] FOR LOCATION &
PLAN

(340)

FOR SECTION

Levels

OD Highest:

OD Lowest:

OD Others

Other Information

Site Book References

Photo (film and photo number)

Digital: 100-7722 ; 7723 ; 7724

Black and White: 7737 ; 7738

Colour:

Checked interpretation:

Basic Interpretation:

Basic Process:

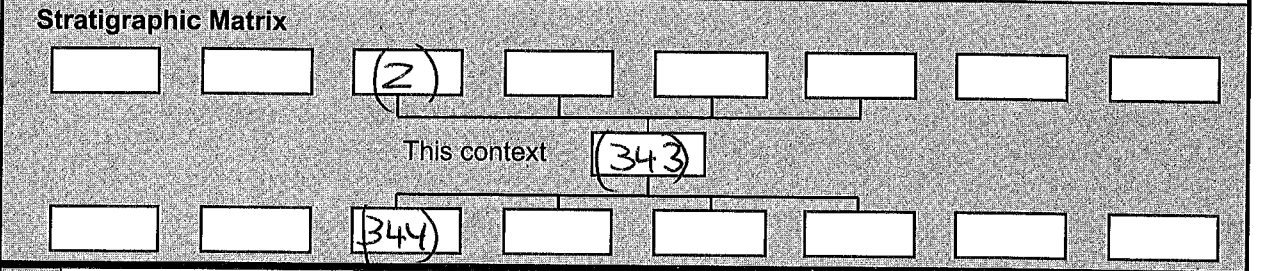
CONTEXT RECORDING SHEET

SITE CODE: PBE 15	Location:	Grid Ref:	Type: F11	Context No. (343)
----------------------	-----------	-----------	--------------	----------------------

DEPOSIT: 1. Colour 2. Composition/Particle size 3. Compaction 4. Inclusions 5. Horizon clarity 6. Contamination risk 7. Methods and conditions 8. Other comments	1. Light grey 2. silty sand 3. compacted 4. occasional stone 5. clear 6. low	CUT: 1. Shape in plan 2. Corners 3. Sides 4. Base 5. Orientation 6. Other comments Draw profile overleaf
---	--	--

7. Mattock, trowel, shovel, dry condition

Plan No: G15	Section No: 156	Lgth: 2m slot	Width: 0.65m x2	Thickness/Depth: 0.20m x2
--------------	-----------------	---------------	-----------------	---------------------------



Earlier	Covered by: (2)	Contemporary	Physical relationships		Later than	Covers:
	Filled by:		Feature Label:	Fill of: [346]		
	Cut by: [348]		Includes:	Cuts:		
	Butted by:		Same as:	Butts:		

Interpretation and discussion:	Internal	External	Structural	Other
--------------------------------	----------	----------	------------	-------

This is a fill of a ditch [346]. It has been cut by [348] which appears to be a post med ditch.

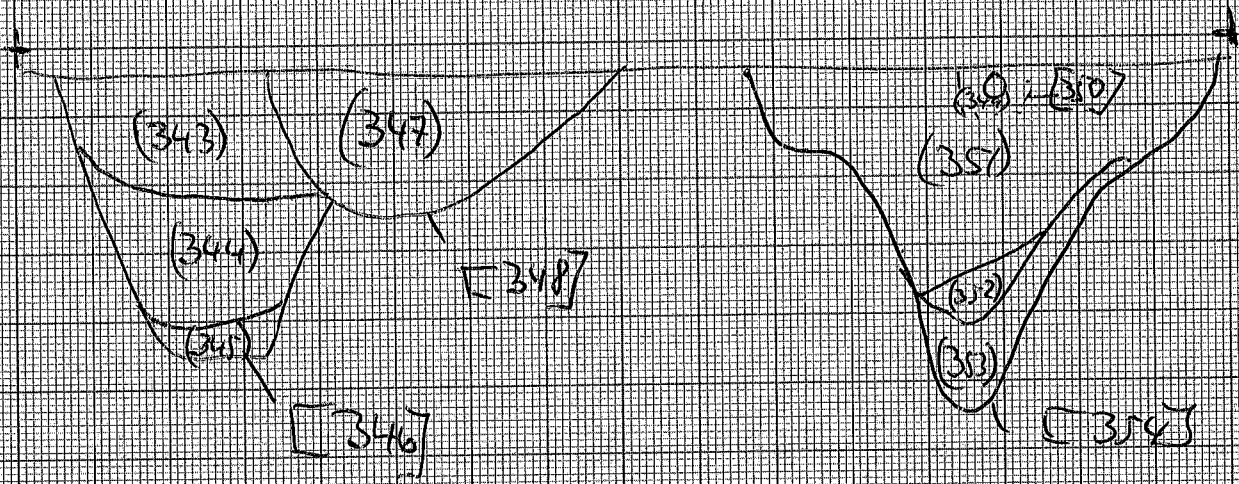
Provisional date: ?

Registered Artefacts:	Finds
Environmental Samples:	Specify anything not below
	<input type="checkbox"/> None <input type="checkbox"/> Pot <input type="checkbox"/> Bone <input type="checkbox"/> CBM <input type="checkbox"/> Flint <input checked="" type="checkbox"/> Metal <input type="checkbox"/> Glass <input type="checkbox"/> Wood

Completed by: JA	Date: 1.10.15	Checked by:	Date:
------------------	---------------	-------------	-------



Sketch of Profile/Plan



S facing section of [346] + [348] + [350] + [354]

Levels

OD Highest:	OD Lowest:	OD Others
-------------	------------	-----------

Other Information

Site Book References

Photo (film and photo number)
 Digital: 100 - 7765 / 7766 / 7767 / 7769 / 7770 / 7771 /
 7772 / 7773
 Black and White:
 Colour:

Checked interpretation:	Basic Interpretation:	Basic Process:
-------------------------	-----------------------	----------------

CONTEXT RECORDING SHEET

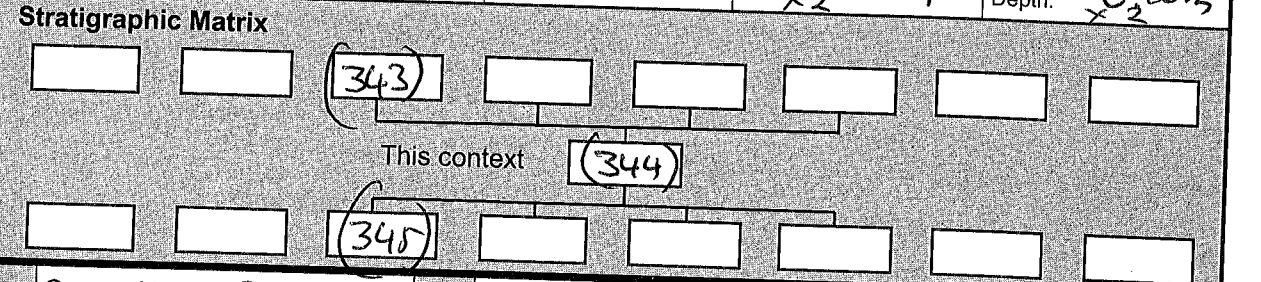
SITE CODE: PBE15	Location:	Grid Ref:	Type: AU	Context No. (344)
----------------------------	-----------	-----------	-------------	----------------------

DEPOSIT: 1. Colour 2. Composition/Particle size 3. Compaction 4. Inclusions 5. Horizon clarity 6. Contamination risk 7. Methods and conditions 8. Other comments	1. Medium grey 2. silty sand 3. compacted 4. occasional stone and occasionally charcoal 5. clear	CUT: 1. Shape in plan 2. Corners 3. Sides 4. Base 5. Orientation 6. Other comments Draw profile overleaf
---	---	--

6. Low

7. Method, shovel, ~~trowel~~ trowel, very dry condition

Plan No: GPS	Section No: 156	Lgth: 2m slot	Width: 0.50m x 2	Thickness/Depth: 0.20m x 2
--------------	-----------------	---------------	---------------------	-------------------------------



Earlier	Covered by: (343)	Contemporary	Physical relationships	Later than	Covers: (345) (345)
	Filled by:		Feature Label:		Fill of: (346)
	Cut by:		Includes:		Cuts:
	Butted by:		Same as:		Butts:

Interpretation and discussion:

	Internal	External	Structural	Other
--	----------	----------	------------	-------

This is the fill of ditch (346) this fill appears to have more charcoal than (343). No finds.

Provisional date: / /


Registered Artefacts: _____

Environmental Samples: _____

Findings: None Pot Bone CBM Flint Metal Glass Wood

Specify anything not below: _____

Completed by: JA Date: 1.10.15 Checked by: _____ Date: _____



Context No. (344)

Sketch of Profile/Plan

please see (343) for section sketches

Levels

OD Highest:

OD Lowest:

OD Others

Other Information

Site Book References

Photo (film and photo number)

Digital: 100-7765/7766/7767/7769/7770/7771/

Black and White: 7772/7773

Colour:

Checked interpretation:

Basic Interpretation:

Basic Process:

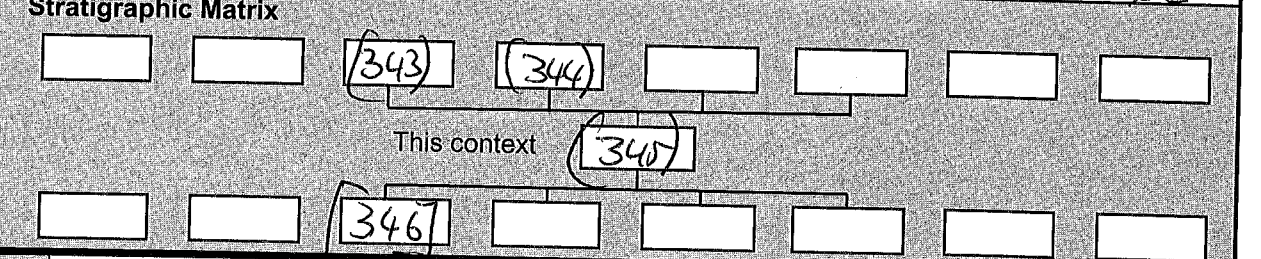
CONTEXT RECORDING SHEET

SITE CODE: PBE15	Location:	Grid Ref:	Type: FHU	Context-No. (345)
----------------------------	-----------	-----------	--------------	----------------------

DEPOSIT:		CUT:
1. Colour	1. grey - orange mix	1. Shape in plan
2. Composition/Particle size	2. silty sand	2. Corners
3. Compaction	3. compacted	3. Sides
4. Inclusions	4. occasional stone	4. Base
5. Horizon clarity	5. clear	5. Orientation
6. Contamination risk	6. low	6. Other comments
7. Methods and conditions		Draw profile overleaf
8. Other comments		

7. Mattock, shovel, trowel, dry conditions

Plan No: G1PS	Section No: 156	Lgth: 2m slot	Width: 0.25m	Thickness/Depth: 0.15m
---------------	-----------------	---------------	--------------	------------------------



Earlier	Covered by: (343) (344)	Contemporary	Physical relationships		Later than
	Filled by:		Feature Label:	Covers:	
	Cut by: [348]		Includes:	Fill of: [346]	
	Butted by:		Same as:	Cuts:	
					Butts:

Interpretation and discussion:

	Internal	External	Structural	Other
This is the primary fill of ditch [346]				
No finds identified.				

Provisional date: / /	Registered Artefacts:
Environmental Samples:	Finds Specify anything not below None <input checked="" type="checkbox"/> Pot <input type="checkbox"/> Bone <input type="checkbox"/> CBM <input type="checkbox"/> Flint <input type="checkbox"/> Metal <input type="checkbox"/> Glass <input type="checkbox"/> Wood <input type="checkbox"/>
Completed by: [Signature]	Date: 1.10.15 Checked by: _____ Date: _____



Sketch of Profile/Plan

please see (343) for section sketch

Levels

OD Highest:	OD Lowest:	OD Others
-------------	------------	-----------

Other Information

Site Book References	Photo (film and photo number) Digital: 100-7765/7766/7767/7769/7770 Black and White: 7771/7772/7773 Colour:
----------------------	--

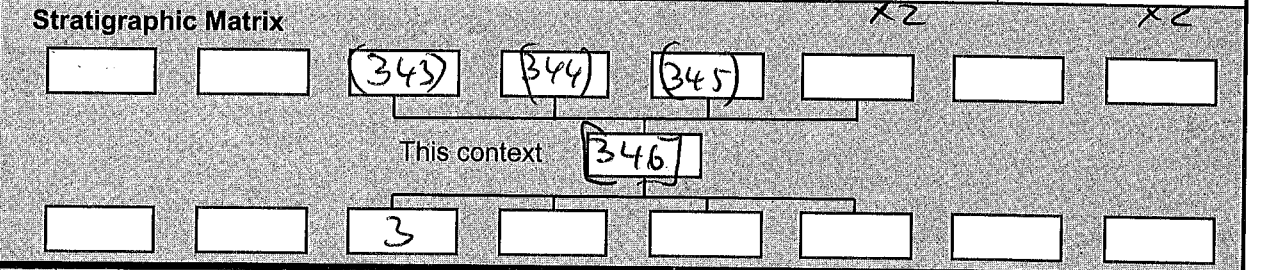
Checked interpretation:	Basic Interpretation:	Basic Process:
-------------------------	-----------------------	----------------

CONTEXT RECORDING SHEET

SITE CODE: PBE15	Location:	Grid Ref:	Type: Cut	Context No. [346]
----------------------------	-----------	-----------	---------------------	-----------------------------

DEPOSIT: 1. Colour 2. Composition/Particle size 3. Compaction 4. Inclusions 5. Horizon clarity 6. Contamination risk 7. Methods and conditions 8. Other comments	1. Linear ditch 2. round 3. steep sloping edges, almost vertical 4. Flat - slight concave 5. Ditch is N-S aligned	CUT: 1. Shape in plan 2. Corners 3. Sides 4. Base 5. Orientation 6. Other comments Draw profile overleaf
---	--	---

Plan No: GPS	Section No: 156	Lgth: 2 m slot	Width: 0.65 m	Thickness/Depth: 0.50 m
---------------------	------------------------	-----------------------	----------------------	--------------------------------



Earlier	Covered by:	Contemporary	Physical relationships	Later than	Covers:
	Filled by: (343) (344) (345)		Feature Label:		Fill of:
	Cut by: [348]		Includes:		Cuts: (3)
	Butted by:		Same as:		Butts:

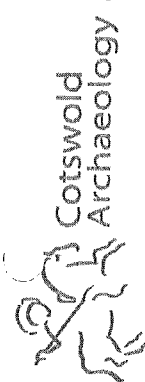
Interpretation and discussion:	<input checked="" type="checkbox"/> Internal	<input type="checkbox"/> External	<input type="checkbox"/> Structural	<input type="checkbox"/> Other
--------------------------------	--	-----------------------------------	-------------------------------------	--------------------------------

This is the cut of a ditch [346] filled by (343) (344) (345). (343) included some flint. It has been cut by [348]

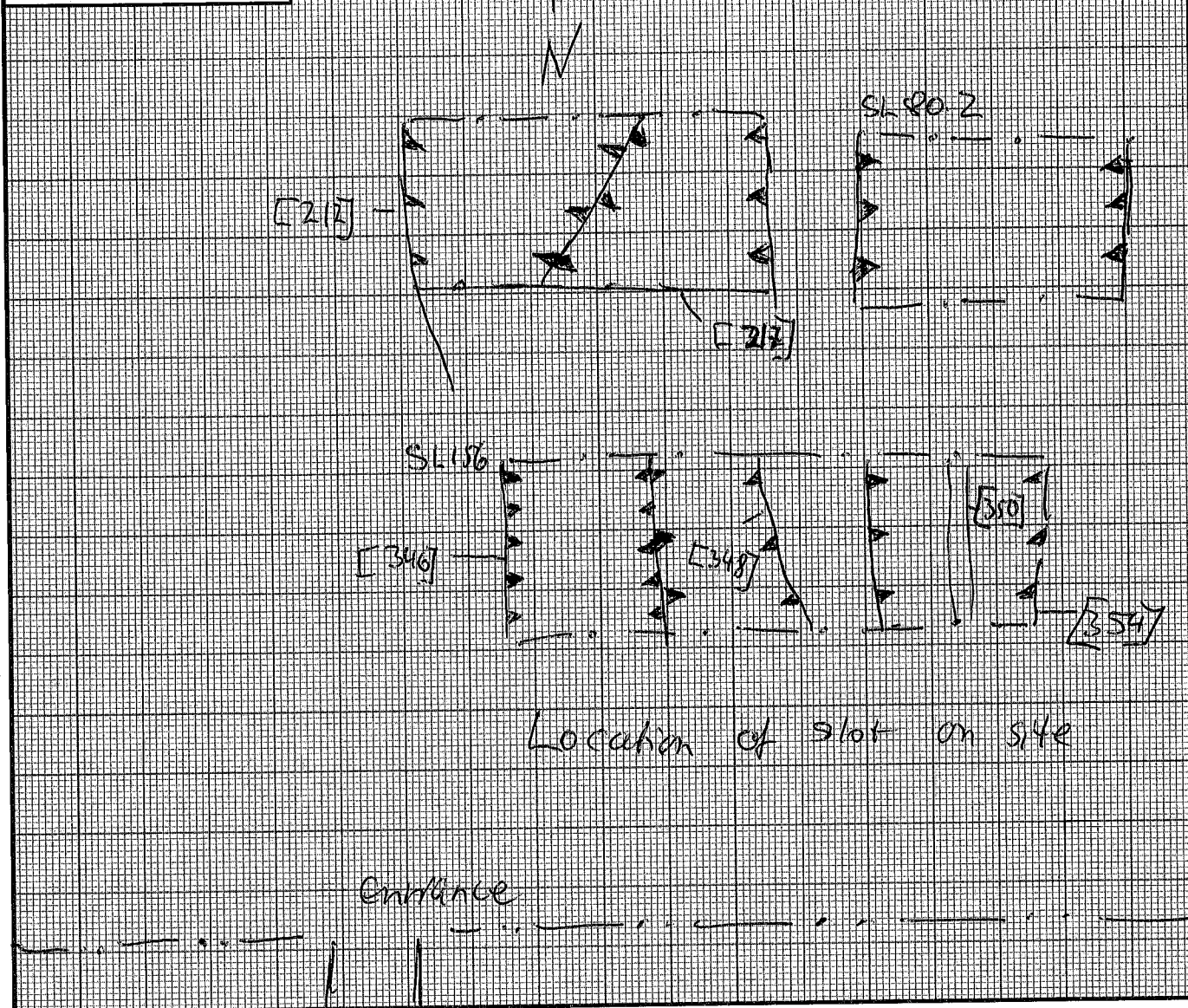
Provisional date: prehistory?

Registered Artefacts:	Finds																
Environmental Samples:	Specify anything not below																
	<table style="width: 100%; border-collapse: collapse;"> <tr> <td style="text-align: center;">None</td> <td style="text-align: center;">Pot</td> <td style="text-align: center;">Bone</td> <td style="text-align: center;">CBM</td> <td style="text-align: center;">Flint</td> <td style="text-align: center;">Metal</td> <td style="text-align: center;">Glass</td> <td style="text-align: center;">Wood</td> </tr> <tr> <td style="text-align: center;"><input type="checkbox"/></td> <td style="text-align: center;"><input type="checkbox"/></td> <td style="text-align: center;"><input type="checkbox"/></td> <td style="text-align: center;"><input type="checkbox"/></td> <td style="text-align: center;"><input type="checkbox"/></td> <td style="text-align: center;"><input type="checkbox"/></td> <td style="text-align: center;"><input type="checkbox"/></td> <td style="text-align: center;"><input type="checkbox"/></td> </tr> </table>	None	Pot	Bone	CBM	Flint	Metal	Glass	Wood	<input type="checkbox"/>	<input type="checkbox"/>	<input type="checkbox"/>	<input type="checkbox"/>	<input type="checkbox"/>	<input type="checkbox"/>	<input type="checkbox"/>	<input type="checkbox"/>
None	Pot	Bone	CBM	Flint	Metal	Glass	Wood										
<input type="checkbox"/>	<input type="checkbox"/>	<input type="checkbox"/>	<input type="checkbox"/>	<input type="checkbox"/>	<input type="checkbox"/>	<input type="checkbox"/>	<input type="checkbox"/>										

Completed by: A	Date: 1.10.15	Checked by:	Date:
------------------------	----------------------	-------------	-------



Sketch of Profile/Plan



Levels

OD Highest:	OD Lowest:	OD Others
-------------	------------	-----------

Other Information

Site Book References

Photo (film and photo number)

Digital: 100-7765/7776/7767/7769/7770/7771/
7772/7773


Black and White:

Colour:

Checked interpretation:	Basic Interpretation:	Basic Process:
-------------------------	-----------------------	----------------

CONTEXT RECORDING SHEET

SITE CODE: PBC 15	Location:	Grid Ref:	Type: Fill	Context No. (347)																								
DEPOSIT:	1. Colour	1. Dark grey			CUT: 1. Shape in plan 2. Corners 3. Sides 4. Base 5. Orientation 6. Other comments <i>Draw profile overleaf</i>																							
	2. Composition/Particle size	2. Silty sand																										
	3. Compaction	3. compacted																										
	4. Inclusions	4. Occasional stone, occasional charcoal																										
	5. Horizon clarity	5. clear																										
	6. Contamination risk	6. medium																										
	7. Methods and conditions	7. Rattock, shovel, trowel																										
	8. Other comments																											
Plan No: GPS	Section No: 156	Lgth: 2 m slot	Width: 0.95m	Thickness/Depth: 0.17m																								
Stratigraphic Matrix																												
<table style="width: 100%; border-collapse: collapse;"> <tr> <td style="width: 12.5%; border: 1px solid black; height: 20px;"></td> <td style="width: 12.5%; border: 1px solid black; height: 20px;"></td> <td style="width: 12.5%; border: 1px solid black; height: 20px; text-align: center;">(2)</td> <td style="width: 12.5%; border: 1px solid black; height: 20px;"></td> <td style="width: 12.5%; border: 1px solid black; height: 20px;"></td> <td style="width: 12.5%; border: 1px solid black; height: 20px;"></td> <td style="width: 12.5%; border: 1px solid black; height: 20px;"></td> <td style="width: 12.5%; border: 1px solid black; height: 20px;"></td> </tr> <tr> <td colspan="5" style="text-align: center;">This context (347)</td> <td style="text-align: right;">x2</td> <td style="text-align: right;">x2</td> <td></td> </tr> <tr> <td style="border: 1px solid black; height: 20px;"></td> <td style="border: 1px solid black; height: 20px;"></td> <td style="border: 1px solid black; height: 20px; text-align: center;">348</td> <td style="border: 1px solid black; height: 20px;"></td> <td style="border: 1px solid black; height: 20px;"></td> <td style="border: 1px solid black; height: 20px;"></td> <td style="border: 1px solid black; height: 20px;"></td> <td style="border: 1px solid black; height: 20px;"></td> </tr> </table>							(2)						This context (347)					x2	x2				348					
		(2)																										
This context (347)					x2	x2																						
		348																										
Earlier	Covered by:	Contemporary	Physical relationships		Later than	Covers:																						
	Filled by:		Feature Label:	Fill of:																								
	Cut by:		Includes:	Cuts:																								
	Butted by:		Same as:	Butts:																								
Interpretation and discussion:			<input type="checkbox"/> Internal	<input checked="" type="checkbox"/> External	<input type="checkbox"/> Structural	<input type="checkbox"/> Other																						
<p>This is the fill of a post medieval ditch, post med/modern pot and clay pipe fragments. At the south edge of 2 m slot, it appears that it cuts [354]</p>																												
Provisional date: post med																												
Registered Artefacts:			Finds																									
Environmental Samples:			Specify anything not below																									
			<input type="checkbox"/> None <input checked="" type="checkbox"/> Pot <input type="checkbox"/> Bone <input type="checkbox"/> CBM <input type="checkbox"/> Flint <input type="checkbox"/> Metal <input type="checkbox"/> Glass <input type="checkbox"/> Wood																									
Completed by:		Date:	Checked by:		Date:																							



Sketch of Profile/Plan

please see (343) for
section sketch

Levels

OD Highest:	OD Lowest:	OD Others
-------------	------------	-----------

Other Information

Site Book References

Photo (film and photo number)
Digital: 100-7765/7766/7767/7769/7770/
7771/7772/7773
Black and White:
Colour:

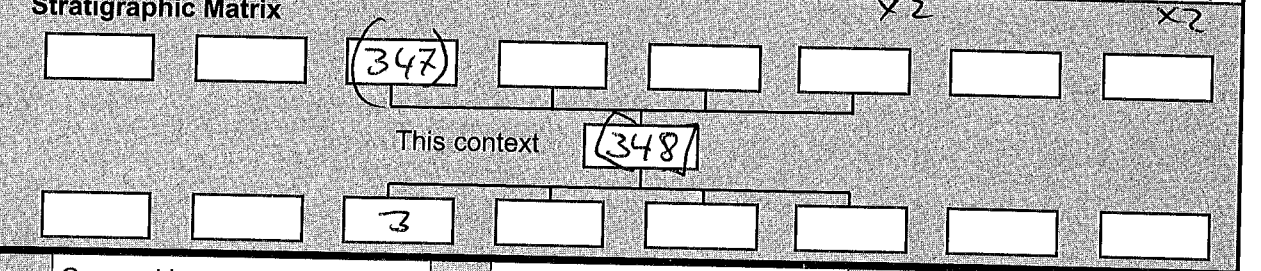
Checked interpretation:	Basic Interpretation:	Basic Process:
-------------------------	-----------------------	----------------

CONTEXT RECORDING SHEET

SITE CODE: PPE 15	Location:	Grid Ref:	Type: Cut	Context No. [348]
-----------------------------	------------------	------------------	---------------------	-----------------------------

DEPOSIT: 1. Colour 2. Composition/Particle size 3. Compaction 4. Inclusions 5. Horizon clarity 6. Contamination risk 7. Methods and conditions 8. Other comments	1. Linear ditch 2. round 3. round and gentle to moderate sloping edges. 4. Concave 5. N-S aligned	CUT: 1. Shape in plan 2. Corners 3. Sides 4. Base 5. Orientation 6. Other comments Draw profile overleaf
---	---	--

Plan No: G7PS	Section No: 156	Lgth: 2 m slot	Width: 0.95 m	Thickness/Depth: 0.17 m
---------------	-----------------	----------------	---------------	-------------------------



Earlier	Covered by:	Contemporary	Physical relationships	Later than	Covers:
	Filled by: (347)		Feature Label:		Fill of:
	Cut by:		Includes:		Cuts: (3) [354]
	Butted by:		Same as:		Butts:

Interpretation and discussion:	Internal	External	Structural	Other
---------------------------------------	----------	----------	------------	-------

This is the cut of a post med ditch, filled by (347) which included post med pot (modern) and on the south edge of the slot, it appears to have cut [359]

Provisional date: post med

Registered Artefacts:	Finds Specify anything not below																
Environmental Samples:	<table style="width: 100%; border: none;"> <tr> <td>None</td><td>Pot</td><td>Bone</td><td>CBM</td><td>Flint</td><td>Metal</td><td>Glass</td><td>Wood</td> </tr> <tr> <td><input type="checkbox"/></td><td><input type="checkbox"/></td><td><input type="checkbox"/></td><td><input type="checkbox"/></td><td><input type="checkbox"/></td><td><input type="checkbox"/></td><td><input type="checkbox"/></td><td><input type="checkbox"/></td> </tr> </table>	None	Pot	Bone	CBM	Flint	Metal	Glass	Wood	<input type="checkbox"/>	<input type="checkbox"/>	<input type="checkbox"/>	<input type="checkbox"/>	<input type="checkbox"/>	<input type="checkbox"/>	<input type="checkbox"/>	<input type="checkbox"/>
None	Pot	Bone	CBM	Flint	Metal	Glass	Wood										
<input type="checkbox"/>	<input type="checkbox"/>	<input type="checkbox"/>	<input type="checkbox"/>	<input type="checkbox"/>	<input type="checkbox"/>	<input type="checkbox"/>	<input type="checkbox"/>										

Completed by: A	Date: 1.10.15	Checked by:	Date:
-----------------	---------------	-------------	-------



Sketch of Profile/Plan

please see [346]
for location plan

Levels

OD Highest:

OD Lowest:

OD Others

Other Information

Site Book References

Photo (film and photo number)

Digital: 100-7765/ 7766/ 7769/ 7770/ 7771/

Black and White: 7772/ 7773

Colour:

Checked interpretation:

Basic Interpretation:

Basic Process:

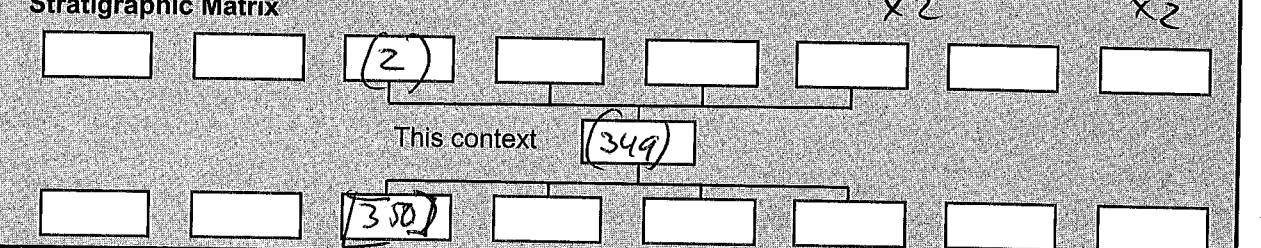
CONTEXT RECORDING SHEET

SITE CODE: PBE 15	Location:	Grid Ref:	Type: Fill	Context No. (349)
-----------------------------	------------------	------------------	----------------------	-----------------------------

DEPOSIT:		CUT:
1. Colour	1. Grey	1. Shape in plan
2. Composition/Particle size	2. Silty sand	2. Corners
3. Compaction	3. Compacted	3. Sides
4. Inclusions	4. Occasional charcoal + stones	4. Base
5. Horizon clarity	+ ceramic drain pipes	5. Orientation
6. Contamination risk	5. not visible	6. Other comments
7. Methods and conditions	6. High	Draw profile overleaf
8. Other comments		

7. Man-made, shovel, shovel, dry condition

Plan No: GPS	Section No: 15b	Lgth: 2m slot	Width: 0.10m	Thickness/Depth: 0.15m
--------------	-----------------	---------------	--------------	------------------------



Earlier	Covered by: (2)	Contemporary	Physical relationships	Later than	Covers:
	Filled by:		Feature Label:		Fill of: [350]
	Cut by:		Includes:		Cuts: [354]
	Butted by:		Same as:		Butts:

Interpretation and discussion:	Internal	External	Structural	Other
---------------------------------------	----------	----------	------------	-------

This is the cut of a food drain. Filled by (349) which is invisible to see in section. No finds.

Provisional date: Modern

Registered Artefacts:	Finds
Environmental Samples:	Specify anything not below
	<input checked="" type="checkbox"/> None <input type="checkbox"/> Pot <input type="checkbox"/> Bone <input type="checkbox"/> CBM <input type="checkbox"/> Flint <input type="checkbox"/> Metal <input type="checkbox"/> Glass <input type="checkbox"/> Wood

Completed by: <i>A</i>	Date: 1.10.15	Checked by:	Date:
------------------------	---------------	-------------	-------



Sketch of Profile/Plan

please see (343)
for section sketch

Levels

OD Highest:

OD Lowest:

OD Others

Other Information

Site Book References

Photo (film and photo number)

Digital: 100-7765 77 66/77 67/ 77 69/ 7770/

Black and White: 7771/ 7772/ 7773

Colour:

Checked interpretation:

Basic Interpretation:

Basic Process:

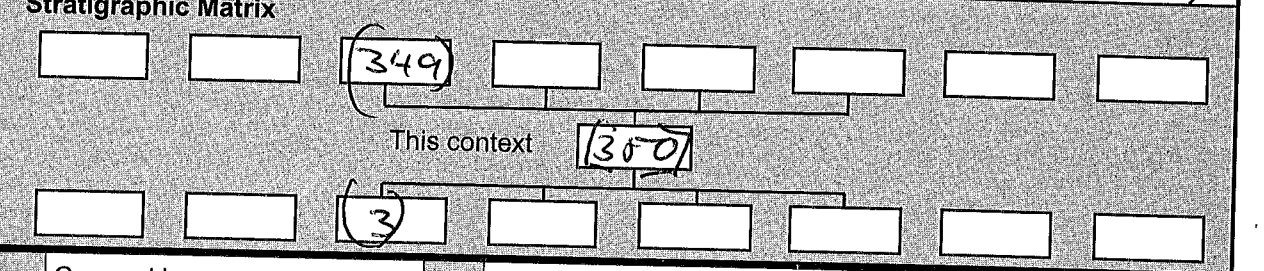
CONTEXT RECORDING SHEET

SITE CODE: PBC 15	Location:	Grid Ref:	Type: Cut	Context No. [350]
-----------------------------	-----------	-----------	--------------	----------------------

DEPOSIT: 1. Colour 2. Composition/Particle size 3. Compaction 4. Inclusions 5. Horizon clarity 6. Contamination risk 7. Methods and conditions 8. Other comments	1. Linear gully cut 2. Square 3. vertical ? 4. flat ? 5. N-S	CUT: 1. Shape in plan 2. Corners 3. Sides 4. Base 5. Orientation 6. Other comments Draw profile overleaf
---	--	--

Field drain cut

Plan No: GRS	Section No: 156	Lgth: 2m slot	Width: 0.10m x 2	Thickness/Depth: 0.15m x 2
--------------	-----------------	---------------	------------------	----------------------------



Earlier	Covered by:	Contemporary	Physical relationships	Later than	Covers:
	Filled by: (349)		Feature Label:		Fill of:
	Cut by:		Includes:		Cuts: [354] (357)
	Butted by:		Same as:		Butts:

Interpretation and discussion:	Internal	External	Structural	Other
---------------------------------------	----------	----------	------------	-------


This is the cut of a field drain (modern) it has been filled, and cuts [354] by (349)

Very difficult to identify in section.

Provisional date: Modern

Registered Artefacts:	Finds Specify anything not below None <input checked="" type="checkbox"/> Pot <input type="checkbox"/> Bone <input type="checkbox"/> CBM <input type="checkbox"/> Flint <input type="checkbox"/> Metal <input type="checkbox"/> Glass <input type="checkbox"/> Wood <input type="checkbox"/>
Environmental Samples:	

Completed by: A	Date: 1.10.15	Checked by:	Date:
-----------------	---------------	-------------	-------



Sketch of Profile/Plan

see [346] for location
plan

Levels

OD Highest:

OD Lowest:

OD Others

Other Information

Site Book References

Photo (film and photo number)

Digital: 100- 7765/ 7766/ 7767/ 7769/ 7770/

Black and White: 7771/ 7772/ 7773

Colour:

Checked interpretation:

Basic Interpretation:

Basic Process:

CONTEXT RECORDING SHEET

SITE CODE: PBE 15	Location:	Grid Ref:	Type: FILL	Context No. (351)																									
DEPOSIT:	1. Colour	1. light grey			OUT: 1. Shape in plan 2. Corners 3. Sides 4. Base Orientation 6. Other comments Draw profile overleaf																								
	2. Composition/Particle size	2. silty sand																											
	3. Compaction	3. Compacted																											
	4. Inclusions	4. Occasional stone, occasional																											
	5. Horizon clarity	charcoal																											
	6. Contamination risk	5. U ear																											
	7. Methods and conditions	6. Medium																											
	8. Other comments	7. Mattok, shovel, trowel																											
Plan No: GPS	Section No: 156	Lgth: 2m slot	Width: 1.70m	Thickness/Depth: 0.50m																									
Stratigraphic Matrix																													
<table style="width: 100%; border-collapse: collapse;"> <tr> <td style="width: 12.5%; border: 1px solid black; height: 20px;"></td> <td style="width: 12.5%; border: 1px solid black; height: 20px;"></td> <td style="width: 12.5%; border: 1px solid black; height: 20px; text-align: center;">(2)</td> <td style="width: 12.5%; border: 1px solid black; height: 20px;"></td> <td style="width: 12.5%; border: 1px solid black; height: 20px;"></td> <td style="width: 12.5%; border: 1px solid black; height: 20px;"></td> <td style="width: 12.5%; border: 1px solid black; height: 20px;"></td> <td style="width: 12.5%; border: 1px solid black; height: 20px;"></td> </tr> <tr> <td colspan="4" style="text-align: center;">This context</td> <td style="border: 1px solid black; padding: 2px;">(351)</td> <td colspan="4"></td> </tr> <tr> <td style="border: 1px solid black; height: 20px;"></td> <td style="border: 1px solid black; height: 20px;"></td> <td style="border: 1px solid black; height: 20px; text-align: center;">(352)</td> <td style="border: 1px solid black; height: 20px;"></td> <td style="border: 1px solid black; height: 20px;"></td> <td style="border: 1px solid black; height: 20px;"></td> <td style="border: 1px solid black; height: 20px;"></td> <td style="border: 1px solid black; height: 20px;"></td> </tr> </table>							(2)						This context				(351)							(352)					
		(2)																											
This context				(351)																									
		(352)																											
Earlier	Covered by:	Contemporary	Physical relationships		Later than	Covers:																							
	Filled by:		Feature Label:	Fill of:																									
	Cut by:		Includes:	Cuts:																									
	Butted by:		Same as:	Butts:																									
Interpretation and discussion: <table style="width: 100%; border-collapse: collapse;"> <tr> <td style="width: 50%;"></td> <td style="width: 10%; text-align: center;">Internal</td> <td style="width: 10%; text-align: center;"><u>External</u></td> <td style="width: 10%; text-align: center;">Structural</td> <td style="width: 10%; text-align: center;">Other</td> </tr> </table> <p>This is the fill of a large enclosure ditch, or dividing ditch. Has been cut by [350] One piece of BA pot?</p>						Internal	<u>External</u>	Structural	Other																				
	Internal	<u>External</u>	Structural	Other																									
Provisional date: BA?																													
Registered Artefacts:			Finds Specify anything not below None <input type="checkbox"/> Pot <input checked="" type="checkbox"/> Bone <input type="checkbox"/> CBM <input type="checkbox"/> Flint <input checked="" type="checkbox"/> Metal <input type="checkbox"/> Glass <input type="checkbox"/> Wood <input type="checkbox"/>																										
Environmental Samples:																													
Completed by: SA	Date: 1.10.15	Checked by:	Date:																										



Context No. (351)

Sketch of Profile/Plan

please see (343) for
section sketch

Levels

OD Highest:	OD Lowest:	OD Others
-------------	------------	-----------

Other Information

Site Book References

Photo (film and photo number)

Digital: 100-7765/7766/7767/7769/7770/

Black and White: 7771/7772/7773

Colour:

Checked interpretation:	Basic Interpretation:	Basic Process:
-------------------------	-----------------------	----------------

CONTEXT RECORDING SHEET

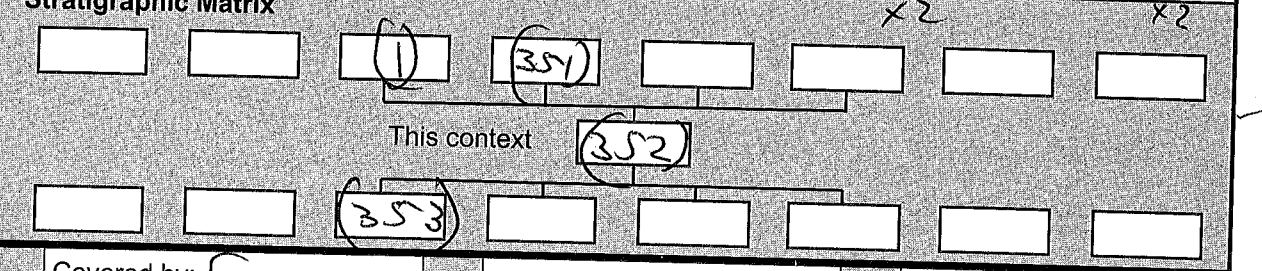
SITE CODE: PBE15	Location:	Grid Ref:	Type: 77A	Context No. <u>(352)</u>
----------------------------	-----------	-----------	--------------	-----------------------------

DEPOSIT:		
1. Colour	1. Grey brown	CUT: 1. Shape in plan 2. Corners 3. Sides 4. Base 5. Orientation 6. Other comments Draw profile overleaf
2. Composition/Particle size	2. Silty sand	
3. Compaction	3. Compacted	
4. Inclusions	4. Occasional stone + charcoal	
5. Horizon clarity		
6. Contamination risk		
7. Methods and conditions	charcoal	
8. Other comments	5. clear	

6. LOW

7. ~~to~~ Shovel, howel

Plan No: GRS	Section No: 156	Lgth: 2m slot	Width: 0.45m	Thickness/Depth: 0.15m
--------------	-----------------	---------------	--------------	------------------------



Earlier	Covered by:		Contemporary	Physical relationships		Later than	Covers:	
	Filled by:	<u>(357)</u>		Feature Label:			Fill of:	<u>[354]</u>
	Cut by:			Includes:			Cuts:	
	Butted by:			Same as:			Butts:	

Interpretation and discussion:	Internal	<u>External</u>	Structural	Other
---------------------------------------	----------	-----------------	------------	-------

This is the fill of ditch [354]. Bit more brown than (351). Flint included in the fill

Provisional date: Bx?

Registered Artefacts:	Finds
Environmental Samples:	Specify anything not below
	None <input type="checkbox"/> Pot <input type="checkbox"/> Bone <input type="checkbox"/> CBM <input type="checkbox"/> Flint <input checked="" type="checkbox"/> Metal <input type="checkbox"/> Glass <input type="checkbox"/> Wood <input type="checkbox"/>

Completed by: <u>[Signature]</u>	Date: 1.10.11	Checked by:	Date:
----------------------------------	---------------	-------------	-------



Sketch of Profile/Plan

please see (343) for
section sketch

Levels

OD Highest:	OD Lowest:	OD Others
-------------	------------	-----------

Other Information

Site Book References

Photo (film and photo number)

Digital: 100-7765/7766/7767/7769/7770

Black and White: 7771/7772/7773

Colour:

Checked interpretation:	Basic Interpretation:	Basic Process:
-------------------------	-----------------------	----------------

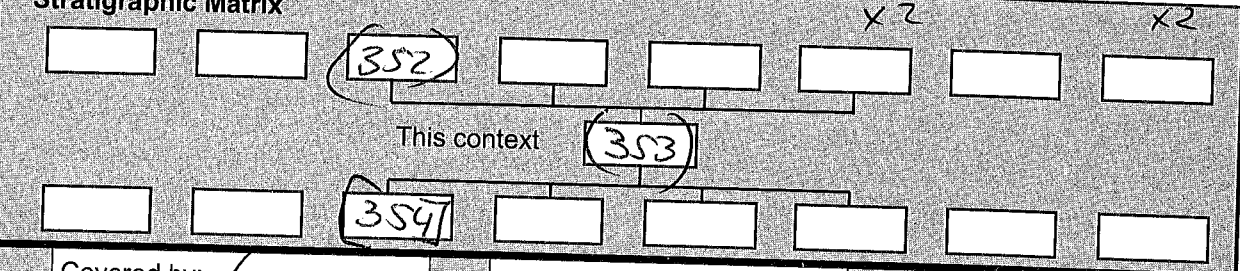
CONTEXT RECORDING SHEET

SITE CODE: PBE 15	Location:	Grid Ref:	Type: Fill
			Context No. (353)

DEPOSIT: 1. Colour 2. Composition/Particle size 3. Compaction 4. Inclusions 5. Horizon clarity 6. Contamination risk 7. Methods and conditions 8. Other comments	1. Grey orange 2. Silty sand 3. Compacted 4. occasional stone 5. clear 7. Shovel, trowel
---	---

CUT:
1. Shape in plan
2. Corners
3. Sides
4. Base
5. Orientation
6. Other comments
Draw profile overleaf

Plan No: BPS	Section No: 156	Lgth: 2 m slot	Width: 1.10m
			Thickness/Depth: 0.10m



Earlier	Covered by: (352)	Contemporary	Physical relationships		Later than	Covers:
	Filled by:		Feature Label:	Fill of: [354]		
	Cut by:		Includes:	Cuts:		
	Butted by:		Same as:	Butts:		

Interpretation and discussion:	Internal	External	Structural	Other
--------------------------------	----------	----------	------------	-------

This is primary file of ditch slot [354]
 No finds included

Provisional date: **BAZ**

Registered Artefacts:	Finds
Environmental Samples:	Specify anything not below
	None <input checked="" type="checkbox"/> Pot <input type="checkbox"/> Bone <input type="checkbox"/> CBM <input type="checkbox"/> Flint <input type="checkbox"/> Metal <input type="checkbox"/> Glass <input type="checkbox"/> Wood <input type="checkbox"/>

Completed by: A	Date: 1.10.15	Checked by:	Date:
------------------------	----------------------	-------------	-------



Context No. (353)

Sketch of Profile/Plan

please see (343) for
section sketch

Levels

OD Highest:

OD Lowest:

OD Others

Other Information

Site Book References

Photo (film and photo number)

Digital: 100-7765/7766/7767/7769/7770/

Black and White: 7771/7772/7773

Colour:

Checked interpretation:

Basic Interpretation:

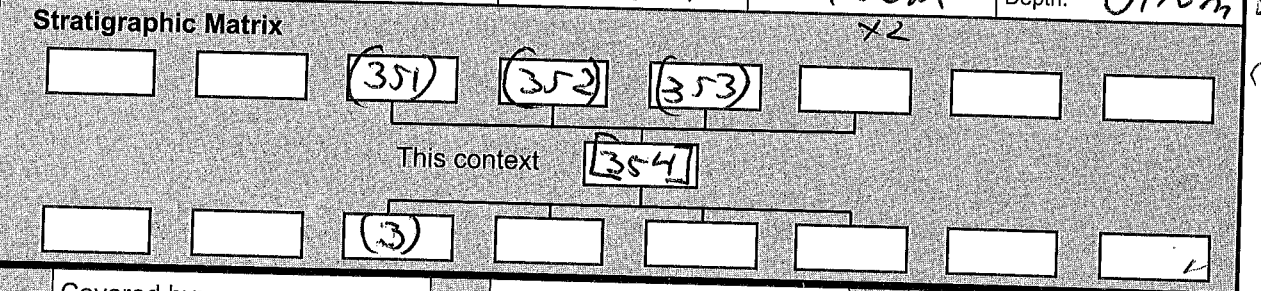
Basic Process:

CONTEXT RECORDING SHEET

SITE CODE: PBE 15	Location:	Grid Ref:	Type: cut	Context No. [354]
-----------------------------	-----------	-----------	--------------	----------------------

DEPOSIT: 1. Colour 2. Composition/Particle size 3. Compaction 4. Inclusions 5. Horizon clarity 6. Contamination risk 7. Methods and conditions 8. Other comments	1. Linear ditch cut 2. round 3. moderate to steep sloping edges 4. flat 5. N-S aligned	CUT: 1. Shape in plan 2. Corners 3. Sides 4. Base 5. Orientation 6. Other comments Draw profile overleaf
---	--	--

Plan No: OPS	Section No: 156	Lgth: 2m slot	Width: 1.80m	Thickness/Depth: 0.70m x 2
--------------	-----------------	---------------	--------------	----------------------------




Earlier	Covered by:	contemporary	Physical relationships	Later than	Covers:
	Filled by: (351)(352)(353)		Feature Label:		Fill of:
	Cut by: [350] [348]		Includes:		Cuts: (3)
	Butted by:		Same as:		Butts:

Interpretation and discussion:

	Internal	External	Structural	Other
This is the cut of a ditch, dividing the enclosure. Ditch is quite deep for just dividing though. (351) had some .BA? pot. Flint out of (352). Been cut by [350] drain pipe and eroded by [348] on southern edge				
Provisional date: BA?				

Registered Artefacts:	Finds
Environmental Samples: /	Specify anything not below
Completed by: TA	None <input type="checkbox"/> Pot <input type="checkbox"/> Bone <input type="checkbox"/> CBM <input type="checkbox"/> Flint <input type="checkbox"/> Metal <input type="checkbox"/> Glass <input type="checkbox"/> Wood <input type="checkbox"/>
Date: 1.10.15	Checked by: _____ Date: _____



Context No. 3547

Sketch of Profile/Plan

please see [346] for location
plan

Levels

OD Highest:	OD Lowest:	OD Others
-------------	------------	-----------

Other Information

Site Book References

Photo (film and photo number)
Digital: 100-7765/7766/7767/7769/7770/
Black and White: 7771/7772/7773
Colour:

Checked interpretation:	Basic Interpretation:	Basic Process:
--------------------------------	------------------------------	-----------------------

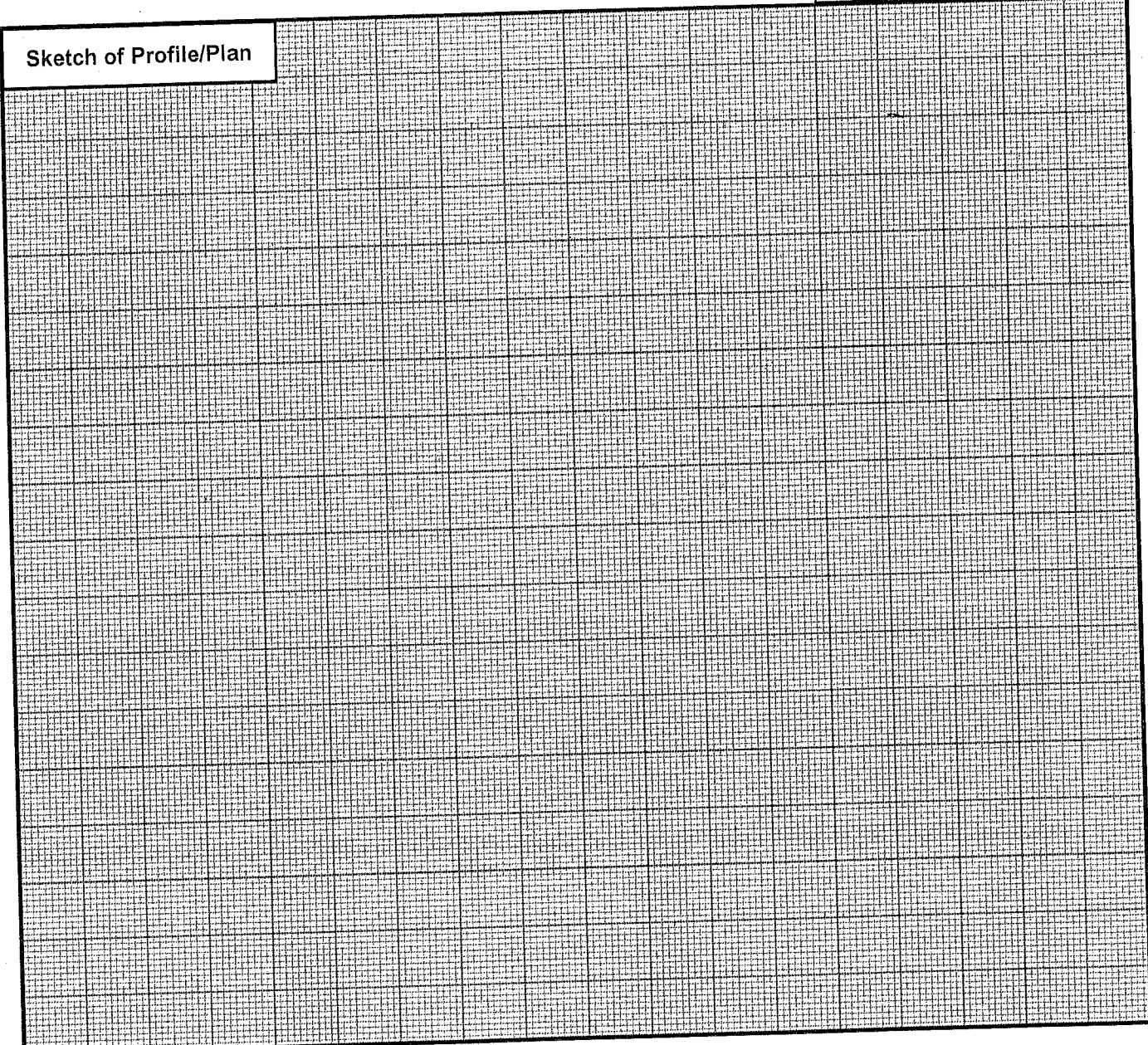
CONTEXT RECORDING SHEET

SITE CODE: PBE 15	Location:	Grid Ref:	Type: FEATURE	Context No. 355						
DEPOSIT: 1. Colour 2. Composition/Particle size 3. Compaction 4. Inclusions 5. Horizon/clarity 6. Contamination risk 7. Methods and conditions 8. Other comments			CUT: 1. Shape in plan 2. Corners 3. Sides 4. Base 5. Orientation 6. Other comments Draw profile overleaf							
<p>THIS GENERAL NUMBER REFERS TO A POSSIBLE RING DITCH IN THE NW PART OF THE CROFTER FIELD.</p> <p>IT CONSISTS OF AN ARC c.18M IN DIAMETER - THIS ARC IS NOT COMPLETE - TO THE NE c.45% OF THE RING IS NOT PRESENT.</p> <p>THE 2 ENDS OF THE ARC APPEAR TO HAVE TERMINATED IN CLEAR TERMINALS BUT IT IS POSSIBLE THE REST OF THE FEATURE WAS TRUNCATED BY PLOUGHING.</p> <p>AND SEVERAL SLOPS WERE DUG THROUGH THIS FEATURE - THEY WERE GENERALLY SHALLOW - SUGGESTING TRUNCATION. ONLY FLINTS WERE FOUND IN AND AROUND THE FEATURE.</p> <p>EXCAVATED SLOPS: [91] (92); [356] (357); [358] (359); [360] (361); [363] (364)</p>										
Plan No:	Section No:	Lgth: 32m	Width: c.18m DIAMETER	Thickness/Depth:						
Stratigraphic Matrix <p style="text-align: center;">This context 355</p>										
Earlier	Covered by: 2	Contemporary	Physical relationships		Later than					
	Filled by:		Feature Label:	Covers:						
	Cut by:		Includes:	Fill of:						
	Butted by:		Same as:	Cuts: 003 NATURAL						
Butts:										
Interpretation and discussion:										
		Internal	External	Structural	Other					
Provisional date: PREHISTORIC										
Registered Artefacts:			Finds Specify anything not below							
Environmental Samples:			<input type="checkbox"/> None	<input checked="" type="checkbox"/> Pot	<input type="checkbox"/> Bone	<input type="checkbox"/> GBM	<input type="checkbox"/> Flint	<input type="checkbox"/> Metal	<input type="checkbox"/> Glass	<input type="checkbox"/> Wood
Completed by: MTC		Date: 6-10-15		Checked by:		Date:				



Context No.

Sketch of Profile/Plan



Levels

OD Highest:

OD Lowest:

OD Others

Other Information

Site Book References

Photo (film and photo number)

Digital:

Black and White:

Colour:

Checked interpretation:

Basic Interpretation:

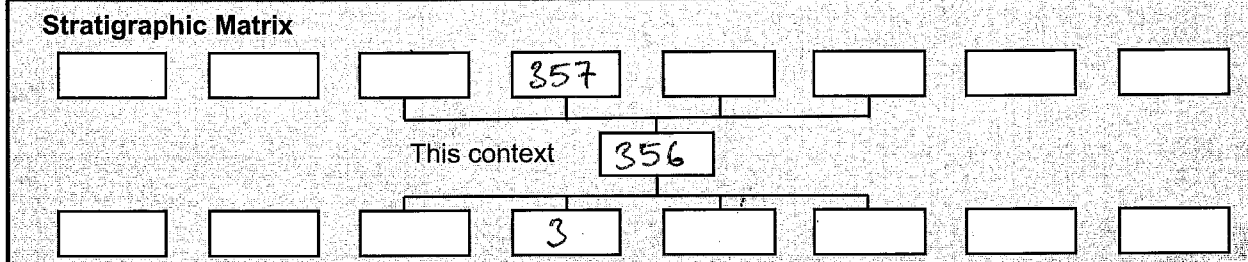
Basic Process:

CONTEXT RECORDING SHEET

SITE CODE: PBE 15	Location: Area 1	Grid Ref:	Type: cut	Context No. 356
-----------------------------	----------------------------	-----------	---------------------	---------------------------

DEPOSIT: 1. Colour 2. Composition/Particle size 3. Compaction 4. Inclusions 5. Horizon clarity 6. Contamination risk 7. Methods and conditions 8. Other comments	1. Linear 2. rounded 3. shallow/moderate 4. concave 5. E-W within slot 6. -	CUT: 1. Shape in plan 2. Corners 3. Sides 4. Base 5. Orientation 6. Other comments Draw profile overleaf
---	--	---

Plan No: GPS	Section No: 161	Lgth: 0.8m <i>within slot</i>	Width: 0.46m	Thickness/Depth: 0.14m
------------------------	------------------------	---	---------------------	-------------------------------



Earlier	Covered by: -	Contemporary	Physical relationships	Later than	Covers: -
	Filled by: (357)		Feature Label: [355]		Fill of: -
	Cut by: -		Includes: [91]		Cuts: (3)
	Butted by: -		Same as:		Butts: -


Interpretation and discussion: Internal External Structural Other

A slot was taken through what appears to be the NW terminus of ring gully [355] as it turns east. Cut appeared shallow with a single fill (357) in which no finds were retrieved. [356] is located in north at northern edge of evaluation trench.

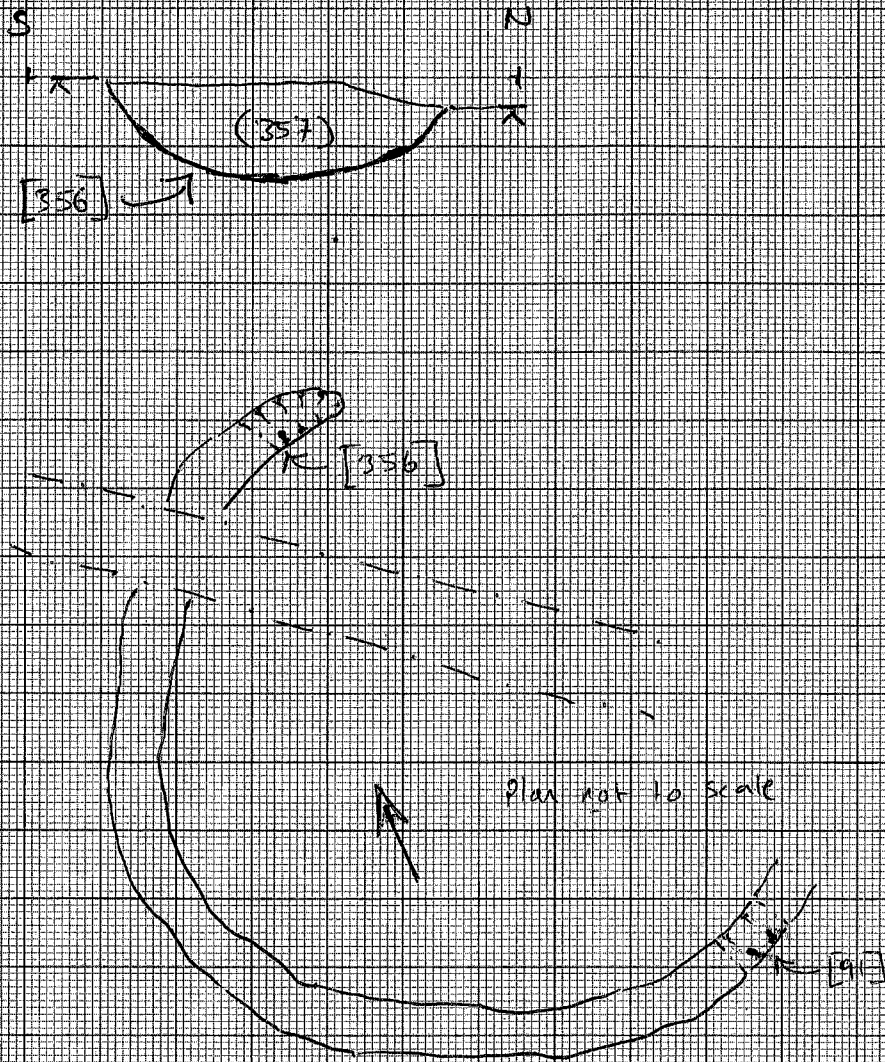
Provisional date: **Prehistoric?**

Registered Artefacts: X	Finds <input type="text"/>
Environmental Samples: X	Specify anything not below <input checked="" type="checkbox"/> None <input type="checkbox"/> Pot <input type="checkbox"/> Bone <input type="checkbox"/> CBM <input type="checkbox"/> Flint <input type="checkbox"/> Metal <input type="checkbox"/> Glass <input type="checkbox"/> Wood

Completed by: ah	Date: 1.10.15	Checked by:	Date:
-------------------------	----------------------	-------------	-------



Sketch of Profile/Plan



Levels

OD Highest:

OD Lowest:

OD Others

Other Information

Site Book References

Photo (film and photo number)

Digital: 100 - 7794 / 7795

Black and White:

Colour:

Checked interpretation:

Basic Interpretation:

Basic Process:

CONTEXT RECORDING SHEET

SITE CODE: PBE15	Location: Area 1	Grid Ref:	Type: fill	Context No. 357
DEPOSIT:		CUT:		
1. Colour: 1. Mid yellowy brown		1. Shape in plan		
2. Composition/Particle size: 2. Silt sand		2. Corners		
3. Compaction: 3. soft soft/friable		3. Sides		
4. Inclusions: 4. N/A		4. Base		
5. Horizon clarity: 5. Moderate		5. Orientation		
6. Contamination risk: 6. low		6. Other comments		
7. Methods and conditions: 7. Hand dug / bright day		Draw profile overleaf		
8. Other comments:				
Plan No: GPS	Section No: 161	Lgth: 0.8m	Width: 0.46m	Thickness/ Depth: 0.14m
Stratigraphic Matrix				
This context 357				
356				
Earlier	Covered by: (2)	Contemporary	Physical relationships	Later than
	Filled by: —		Feature Label: —	
	Cut by: —		Includes: —	
	Butted by: —		Same as: —	
				Covers: (3)
				Fill of: [356]
				Cuts: —
				Butts: —
Interpretation and discussion:				
			Internal	<input checked="" type="checkbox"/> External
			Structural	Other
Single fill of at ring gully terminal cut [356]. Maybe result of silting/wash? No finds were retrieved from deposit.				
Provisional date: Prehistoric?				
Registered Artefacts: X			Finds	
Environmental Samples: X			Specify anything not below	
			None	Pot
			Bone	CBM
			Flint	Metal
			Glass	Wood
Completed by: GH			Date: 1.10.15	
Checked by:			Date:	



Context No. 357

Sketch of Profile/Plan

see [356] for sketch

Levels

OD Highest:

OD Lowest:

OD Others

Other Information

Site Book References

Photo (film and photo number)

Digital: 100-7794 / 7795

Black and White:

Colour:

Checked interpretation:

Basic Interpretation:

Basic Process:

CONTEXT RECORDING SHEET

Cotswold Archaeology



SITE CODE: PBE15	Location	Grid Ref:	Type COT	Context No. 358	
DEPOSIT			CUT		
1. Colour 2. Composition/Particle size 3. Compaction 4. Inclusions 5. Horizon Clarity 6. Contamination risk 7. Methods and conditions 8. Other comments			1. Shape in plan 2. Corners 3. Sides 4. Base 5. Orientation 6. Other comments Draw profile overleaf		
1. PARALLEL-SIDED LINEAR (PART OF C 60° OF RING) OPENING WIDER ON ONE SIDE. 2. NONE 3. CLEAR BOS (MOS' TRUNCATED BY PLOUGHING) STEEP, SLIGHTLY CONCAVE 4. ROUNDED BOS AND CONCAVE BASE - DEEPER TO N.					
5. N-S BUT PART OF ARC					
6. CUT TO N. BY EVALUATION TRENCH - 1M LENGTH EXCAVATED - PART OF SEMI-CIRCULAR FEATURE [355]					
Plan No. CAS	Section No. 165+166	Lgth 1M	Width/ Diam S: 47CM N: 88CM	Hgt/Dpth S: 0.15M N: 0.27M	
STRATIGRAPHIC MATRIX					
[]	[]	[]	[]	[]	
This context		[358]			
[]	[]	[03]	[]	[]	
Earlier than	Covered by:	Contemporary with	PHYSICAL RELATIONSHIPS		Later than
	Filled by: (359)		Part of: 355	Covers:	
	Cut by:		Includes:	Fill of:	
	Butted by:		Same as:	Cuts: (03)	
			Butts:		
INTERPRETATION AND DISCUSSION			Internal	External <input checked="" type="checkbox"/>	Structural
POSSIBLE TERMINUS OF FEATURE [355]. TRUNCATED TO N. BY EVALUATION TRENCH. CAREFUL MACHINING + CLEANING DID SHOWED NO CONTINUATION TO N. OF EVALUATION TRENCH * EXAMINATION OF THE EVALUATION TRENCH SHOWS THIS FEATURE TO MATCH ONE EXCAVATED IN THE EVALUATION - FEATURE [03] IN CA REPORT 12012					
			Provisional date;		
Special Finds (number and type) <input type="checkbox"/>					
Environmental samples (number) <input type="checkbox"/>			Finds Specify anything not below <input type="text"/>		
			None	Pot	Bone
			Glass	Metal	Wood
			Leather	Flint	

Sketch of Profile /Plan

[358]



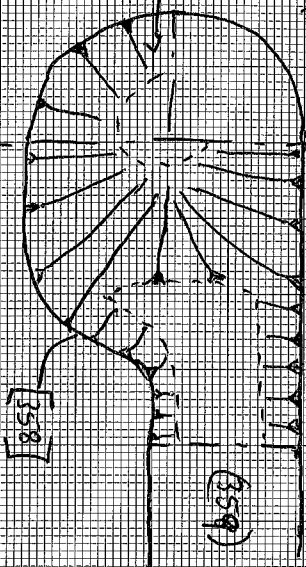
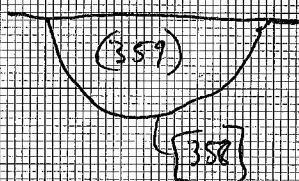
EVACUATION
DRENCH

BACKFILL NUMBERED (365)
FOR SURVEY PURPOSES

DUG IN 2002
EVALUATION
AS [605]

[358]

(359)



LEVELS

OD top

OD bottom

OD others

Other Information

Site Book References

Photo (film and photo number)

DIGITAL: 100-7796-99

Black and white:

Colour:

Provisional period

Group

Initials and date

CONTEXT RECORDING SHEET

Cotswold Archaeology



SITE CODE: PBE15	Location	Grid Ref:	Type Fill	Context No. 359		
DEPOSIT		CUT				
MID GREY-BROWN		<div style="position: absolute; top: 0; right: 0; border: 1px solid black; padding: 5px;"> 1. Shape in plan 2. Corners 3. Sides 4. Base 5. Orientation 6. Other comments Draw profile overleaf </div>				
1. Colour SANDY SILT						
2. Composition/Particle size SOFT						
3. Compaction CHARCOAL < 3mm 1%						
4. Inclusions SUB ANG STONES < 30mm 1%						
5. Horizon Clarity MODERATE FLORION WITH CUT [358] -						
6. Contamination risk SOME ROOT/WORM/BURROWING						
7. Methods and conditions MODERATE RISK - BIO TURBATION AND TRUNCATED BY PLOUGHING						
8. Other comments TROWEL + HAND SHOVEL, GOOD						
Plan No. GA5	Section No. 165+166	Lgth 1M DOG	Width/ Diam < 0.89M	Hgt/Dpth < 0.27M		
STRATIGRAPHIC MATRIX						
[]	[]	[]	[]	[]		
This context		[359]				
[358]						
Earlier than	Covered by: 01 02	Contemporary with	PHYSICAL RELATIONSHIPS		Later than	
	Filled by:		Part of:	Covers:		
	Cut by:		Includes:	Fill of 358		
	Butted by:		Same as:	Cuts:		
INTERPRETATION AND DISCUSSION			Internal	External <input checked="" type="checkbox"/>	Structural	Other
FILL OF POSSIBLE RING GULY/ENCLOSURE [358] NW						
						Provisional date;
<div style="display: flex; align-items: center;"> <div style="border: 1px solid black; width: 20px; height: 20px; margin-right: 5px;"></div> <div>Special Finds (number and type)</div> </div>						
<div style="display: flex; align-items: center;"> <div style="border: 1px solid black; width: 20px; height: 20px; margin-right: 5px;"></div> <div>Environmental samples (number)</div> </div>				<div style="display: flex; align-items: center;"> <div style="margin-right: 5px;">None <input checked="" type="checkbox"/></div> <div style="margin-right: 5px;">Pot <input type="checkbox"/></div> <div style="margin-right: 5px;">Bone <input type="checkbox"/></div> <div style="margin-right: 5px;">Glass <input type="checkbox"/></div> <div style="margin-right: 5px;">Metal <input type="checkbox"/></div> <div style="margin-right: 5px;">Wood <input type="checkbox"/></div> <div style="margin-right: 5px;">Leather <input type="checkbox"/></div> <div style="margin-right: 5px;">Flint <input type="checkbox"/></div> </div>		

Sketch of Profile /Plan

(359)

SEE [358]

LEVELS

OD top

OD bottom

OD others

Other information

Site Book References

Photo (film and photo number)

DIGITAL 100:7796-9

Black and white:

Colour:

Provisional period

Group

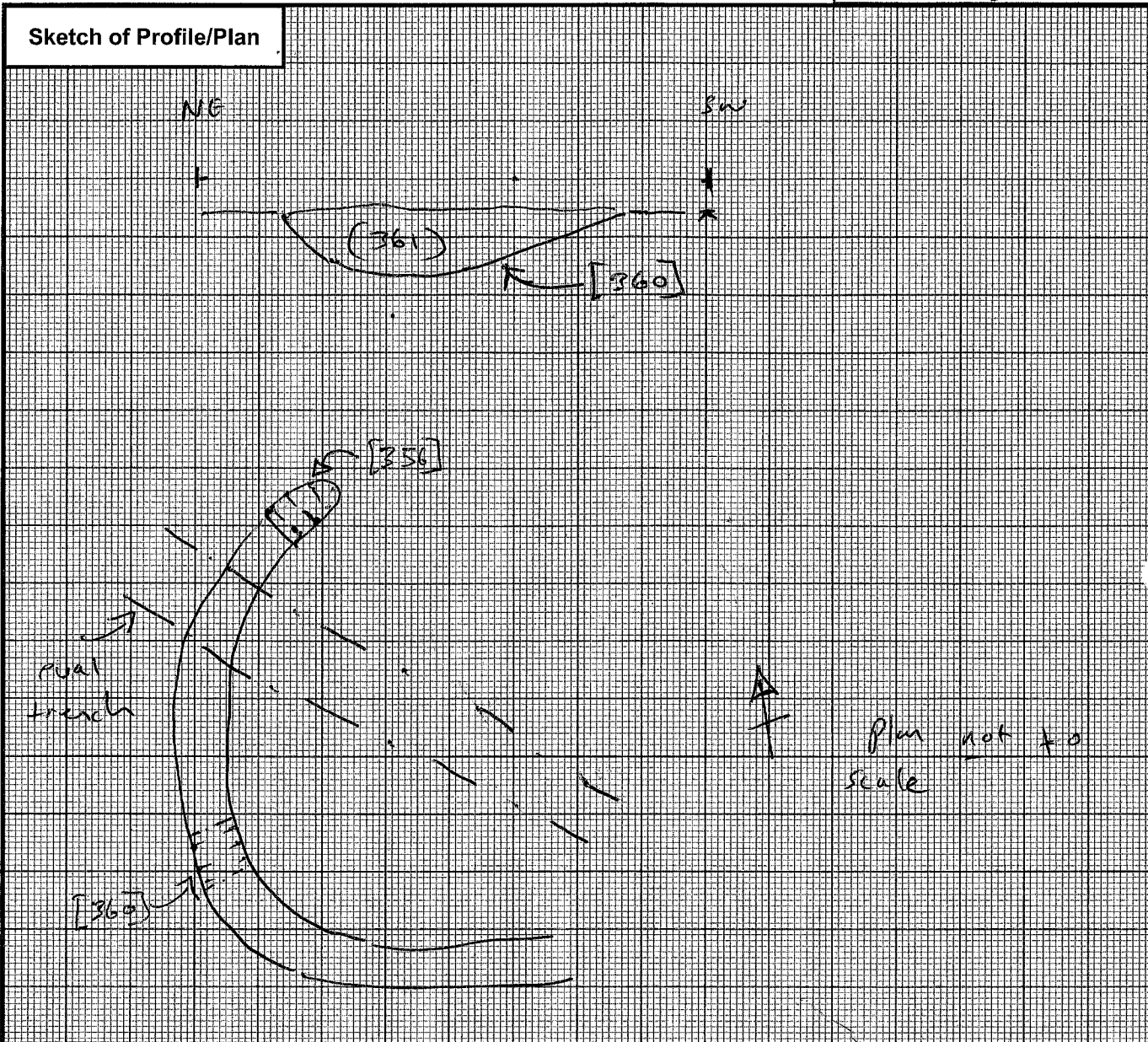
Initials and date

CONTEXT RECORDING SHEET

SITE CODE: PREIS PREIS	Location: Area 1	Grid Ref:	Type: cut	Context No. 360						
DEPOSIT:		CUT:								
1. Colour	1. linear	1. Shape in plan								
2. Composition/Particle size	2. - n/a -	2. Corners								
3. Compaction	3. Shallow/moderate	3. Sides								
4. Inclusions	4. concave	4. Base								
5. Horizon clarity	5. NW-SE within slot	5. Orientation								
6. Contamination risk	6. -	6. Other comments								
7. Methods and conditions		Draw profile overleaf								
8. Other comments										
Plan No: GPS	Section No: 167	Lgth: 1m within slot	Width: 0.52m	Thickness/ Depth: 0.1m						
Stratigraphic Matrix										
[]	[]	[]	361	[]						
This context										
[]	[]	[]	360	[]						
[]	[]	[]	3	[]						
Earlier	Covered by:	Contemporary	Physical relationships		Later than					
	Filled by: (361)		Feature Label:	Covers: -						
	Cut by: -		Includes:	Fill of: -						
	Butted by: -		Same as: [91] [356]	Cuts: (3)						
Butts: -			Butts: -							
Interpretation and discussion:										
		Internal	External	Structural	Other					
Slot through ring gully feature [355] at at the east → it turns NW-SE to N-S. Cut very shallow and appeared to contain only one deposit (361) in which was retrieved a fragment of what may be slag? was retrieved.										
Provisional date: prehistoric?										
Registered Artefacts: X			Finds							
Environmental Samples: X			Specify anything not below							
			None	Pot	Bone	CBM	Flint	Metal	Glass	Wood
			<input type="checkbox"/>	<input type="checkbox"/>	<input type="checkbox"/>	<input type="checkbox"/>	<input type="checkbox"/>	<input checked="" type="checkbox"/>	<input type="checkbox"/>	<input type="checkbox"/>
Completed by: GJ	Date: 1.10.15	Checked by:	Date:							



Sketch of Profile/Plan



Levels

OD Highest:

OD Lowest: -

OD Others

Other Information

Site Book References

Photo (film and photo number)

Digital: 100 - 7800 / 7801

Black and White:

Colour:

Checked interpretation:

Basic Interpretation:

Basic Process: