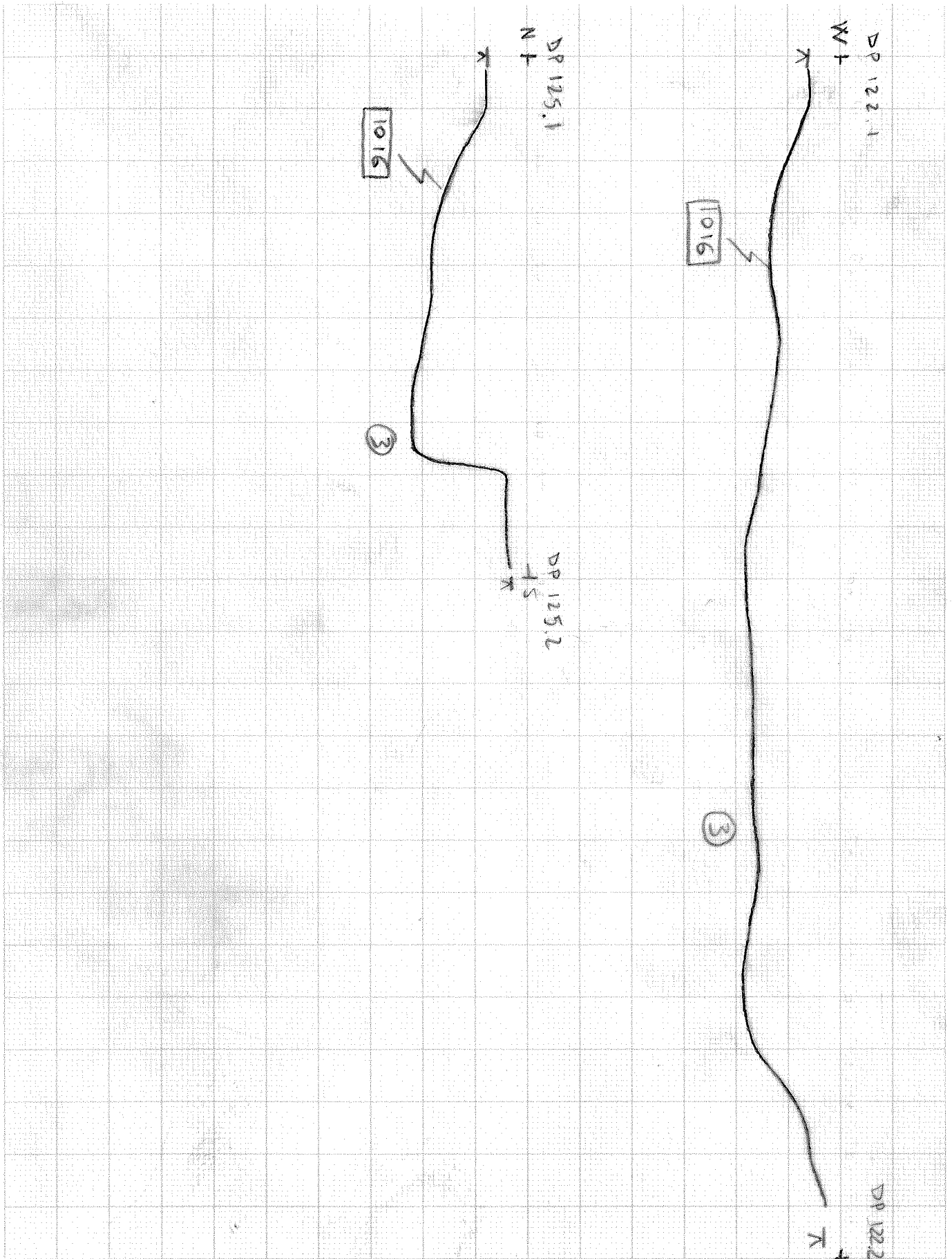


COTSWOLD
ARCHAEOLOGY

TITLE
PROFILES OF GRAVE CUT
[1016]

Scale	1:10	Drawn by	EV	Site Code	PBE 15	Date	29/9/2015	Dwg. No	122 + 125
-------	------	----------	----	-----------	--------	------	-----------	---------	--------------



**COTSWOLD
ARCHAEOLOGY**

TITLE
PROFILES OF GRAVE CUT
[1016]

Scale 1:10

Drawn by EV

Site Code PBE 15

Date 29/9/2015

Dwg No 122 +

125

123.1
W

123.2
E

(1067)

[1009]

135.1
N

135.2
S

(1067)

[1009]

(2)
|
(1067)
(1066)
[1009]
|
(3)



COTSWOLD
ARCHAEOLOGY

TITLE Profiles of grave cut [1009]

Scale 1:10

Drawn by KW


Site Code PREIS

Date 30/9/15

Dwg No 123/135

124.1
W
↑


124.2
E
↓



Z [1068]

127.1
S
↑

127.2
N
↓



Z [1068]

[01]
|
[02]
|
(069)
|
[1068]
|
[03]



COTSWOLD
ARCHAEOLOGY

TITLE SOUTH+EAST FACING PROFILE OF
GRAVE CUT [1068]

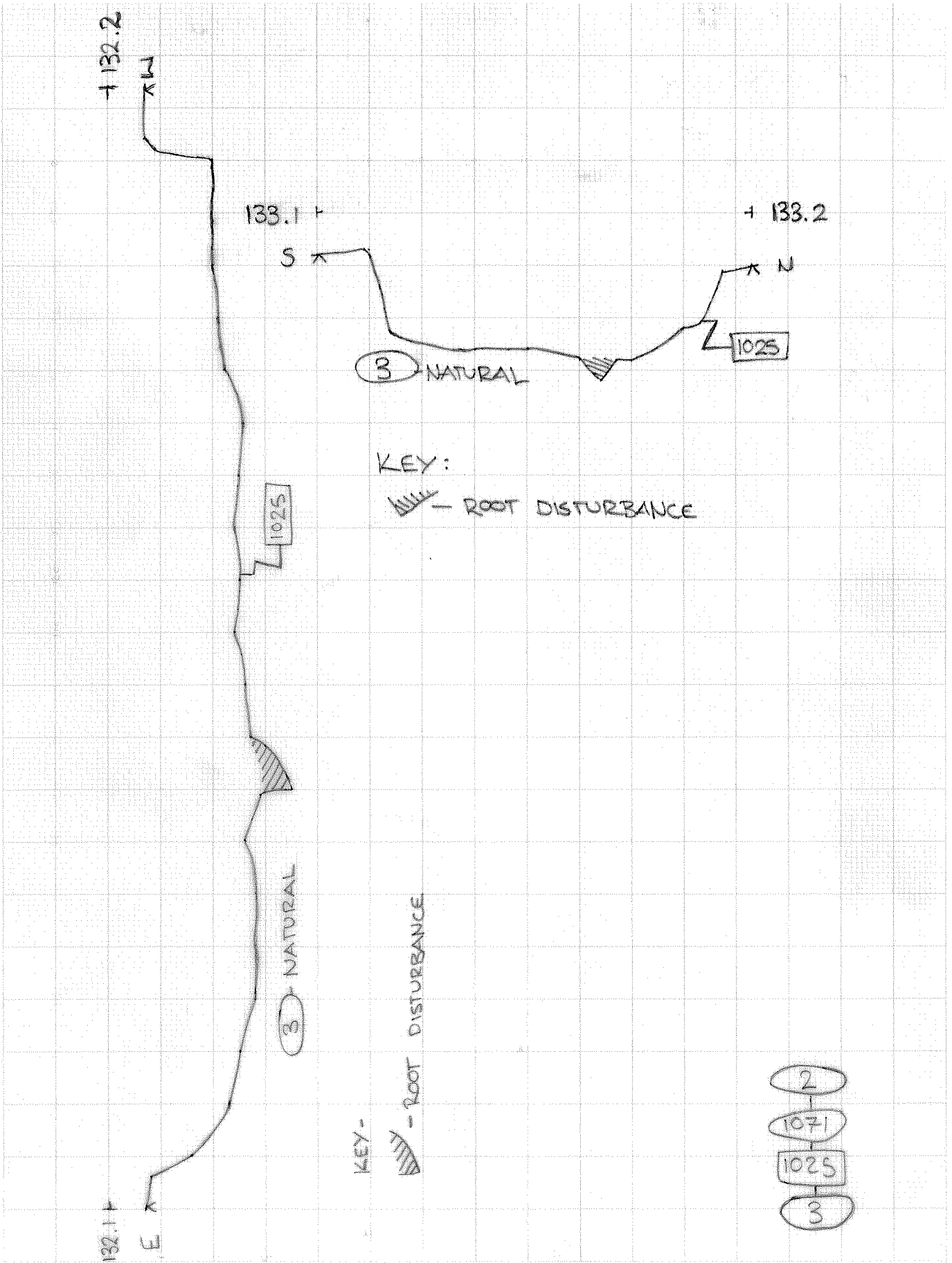
Scale 1:10

Drawn by A.S.

Site Code FBE15

Date 30/9/15

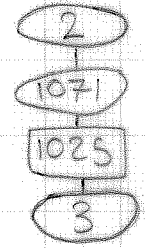
Dwg No. 124 +
127



KEY:

- ROOT DISTURBANCE

KEY - - ROOT DISTURBANCE



COTSWOLD
ARCHAEOLOGY

TITLE NORTH FACING PROFILE OF SECTION OF GRAVE 1025 EAST FACING PROFILE OF SECTION OF GRAVE 1025

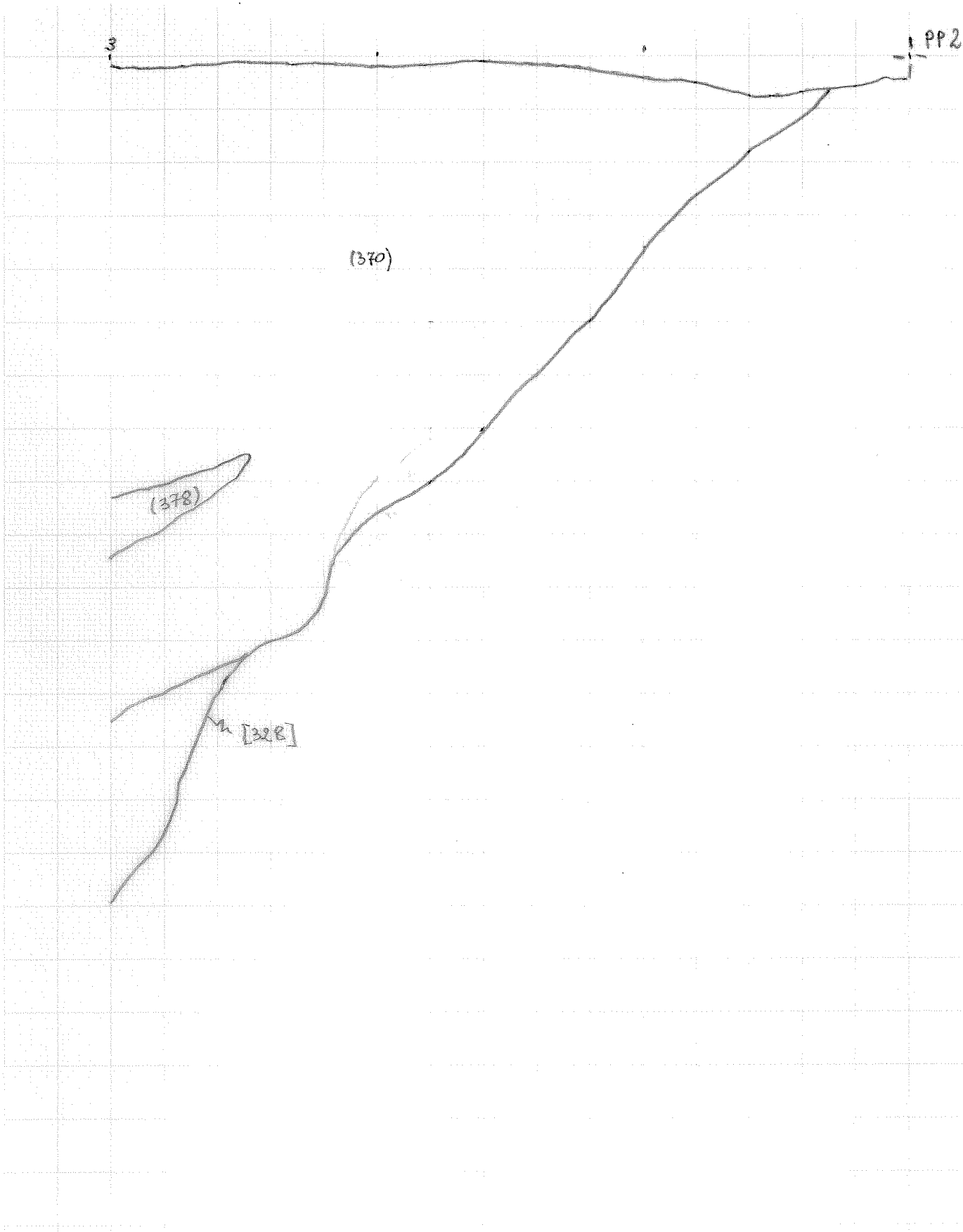
Scale 1:10

Drawn by VP

Site Code PBE 15

Date 30.09.15

Dwg No 132, 133



COTSWOLD
ARCHAEOLOGY

SOUTH WEST FACING SECTION OF DITCH
[328]

Scale

1:10

Drawn by

S. PETRYKOWSKI

Project No

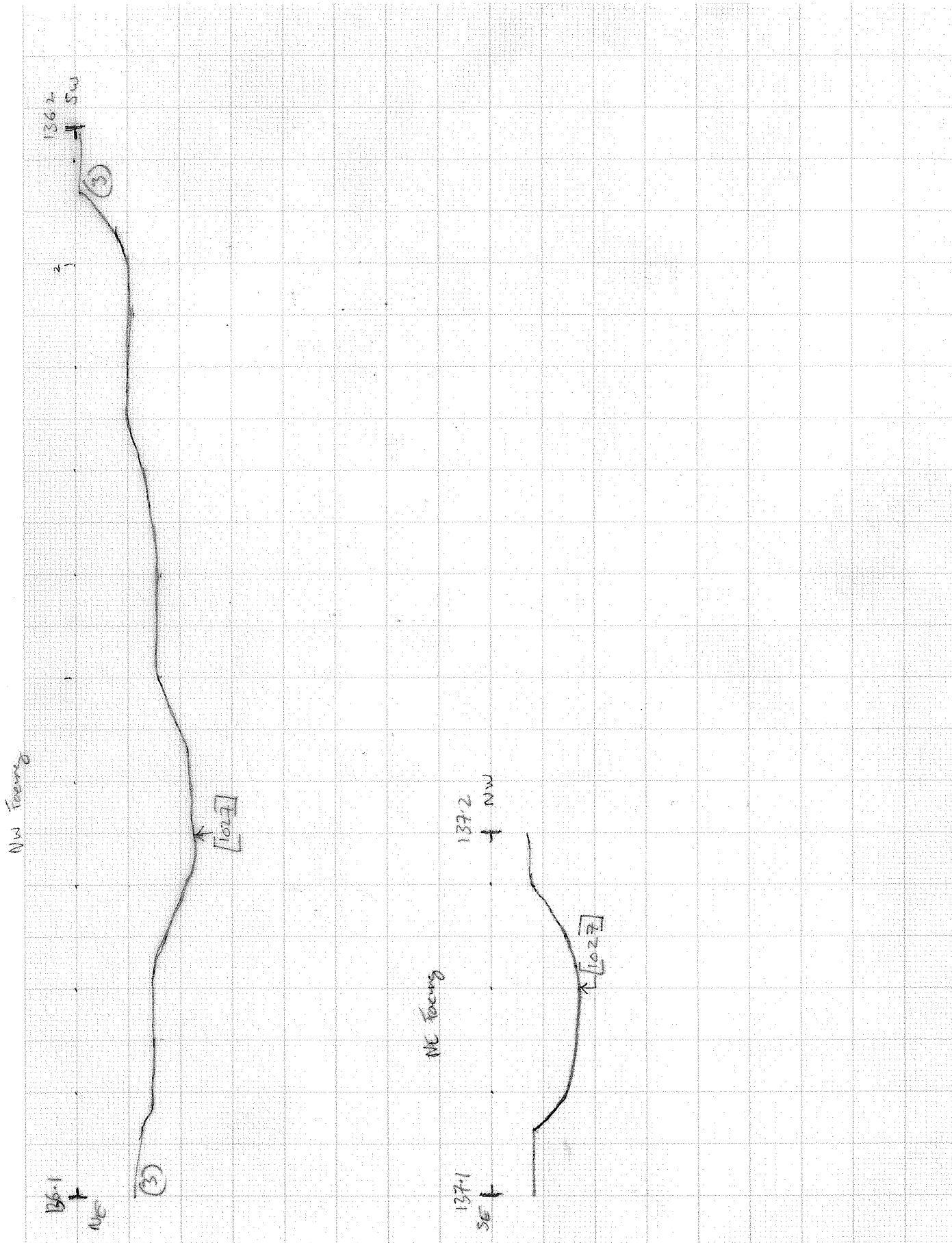
PBE 15

Date

08/10/15

Draw No

136/2



COTSWOLD
ARCHAEOLOGY

TITLE NW Facing profile of grave [1027] DWG 136
NE Facing profile of grave [1027] DWG 137

Scale
1:10

Drawn by
JA

Site Code
PDE 15

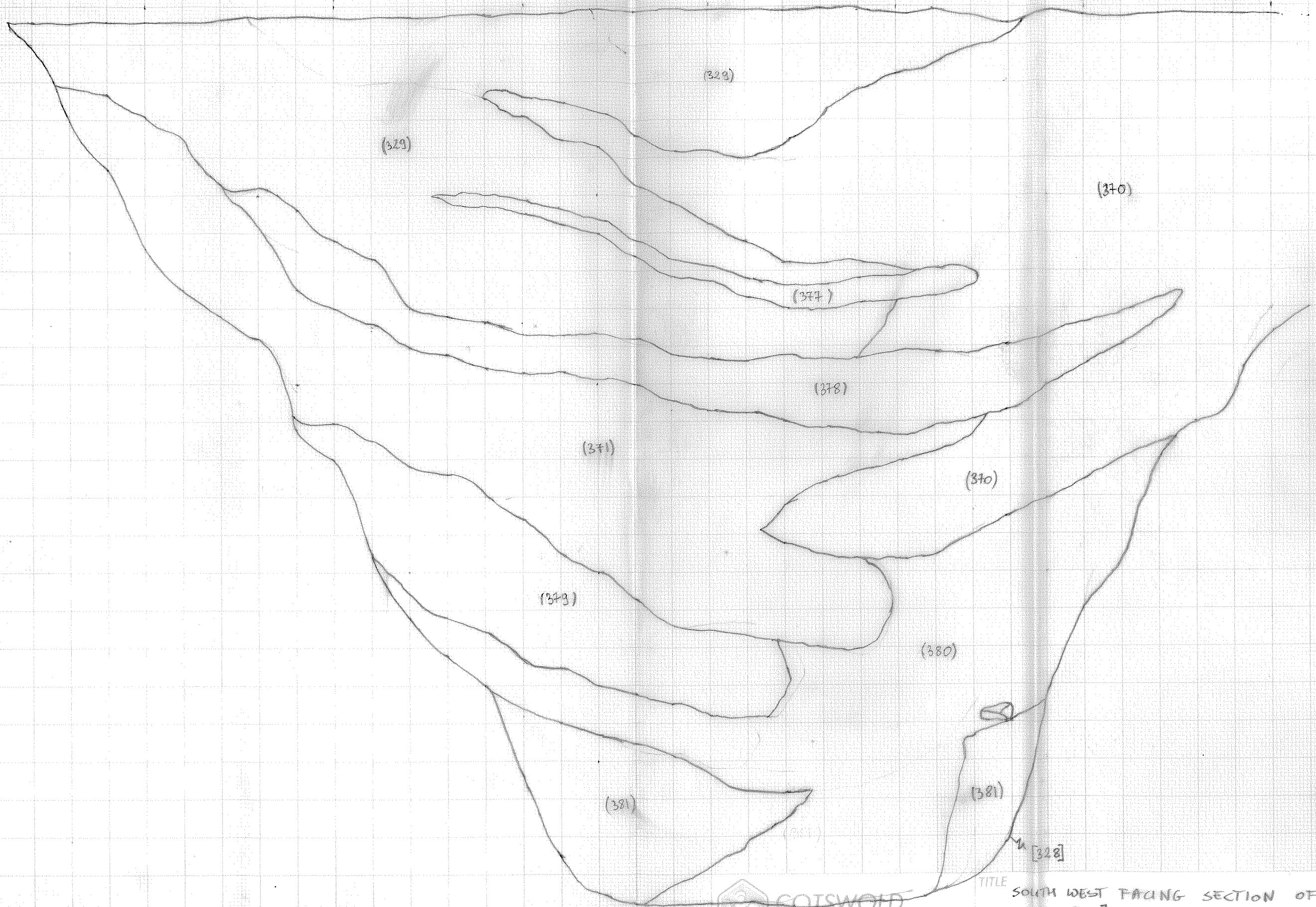
Date
30/9/15

Dwg No 136
137

PP 1

2

3



COTSWOLD
ARCHAEOLOGY

TITLE SOUTH WEST FACING SECTION OF
DITCH [328]

Scale 1:10

Drawn by S. PETRYKOWSKI

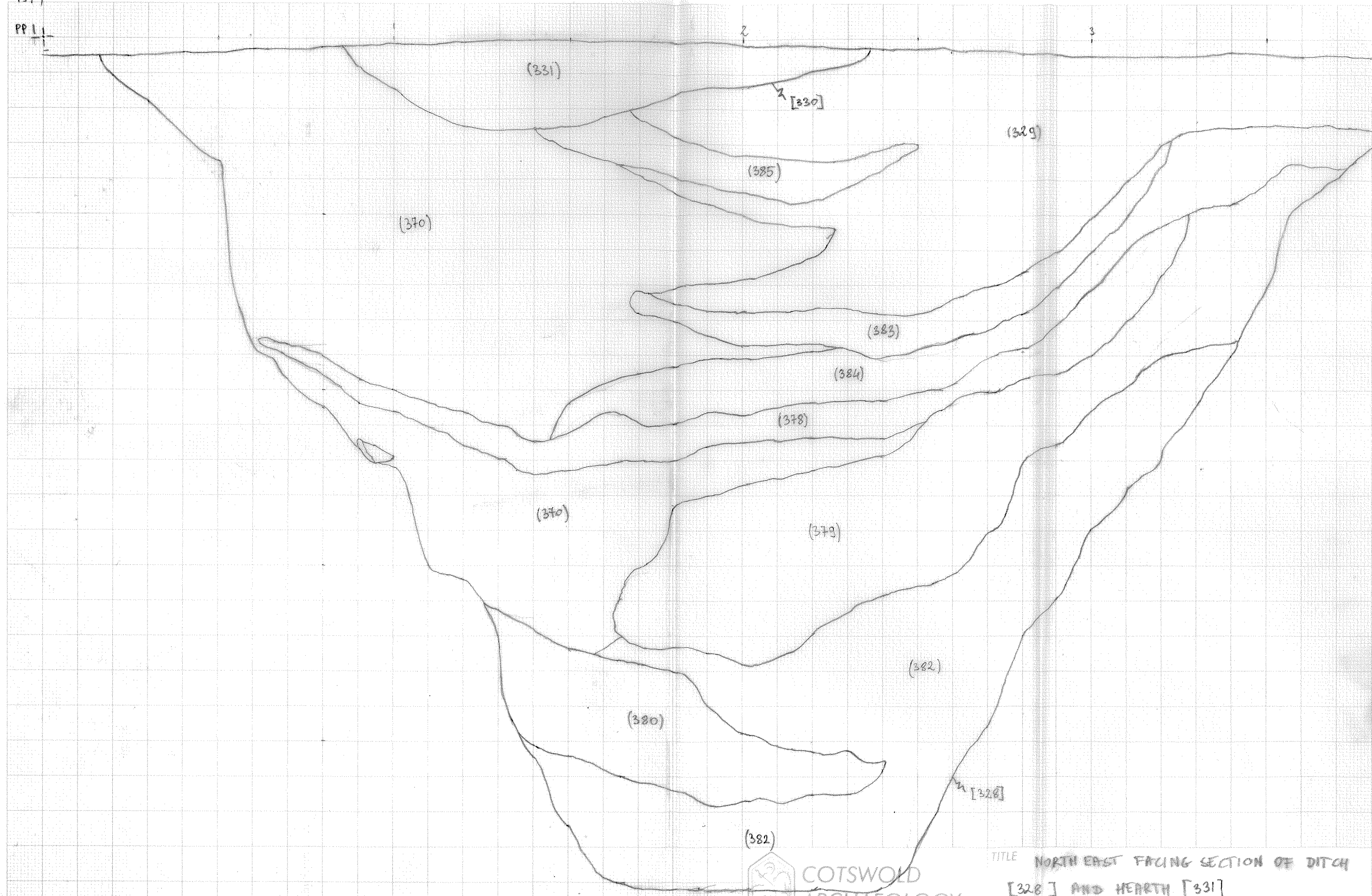
Site Code PBE 15

Date 08/10/15

Dwg No 136/1

137/

PP 1



(382)

COTSWOLD
ARCHAEOLOGY

TITLE NORTH EAST FACING SECTION OF DITCH
[328] AND HEARTH [331]

Scale 1:10

Drawn by
S. PETRYKOWSKI

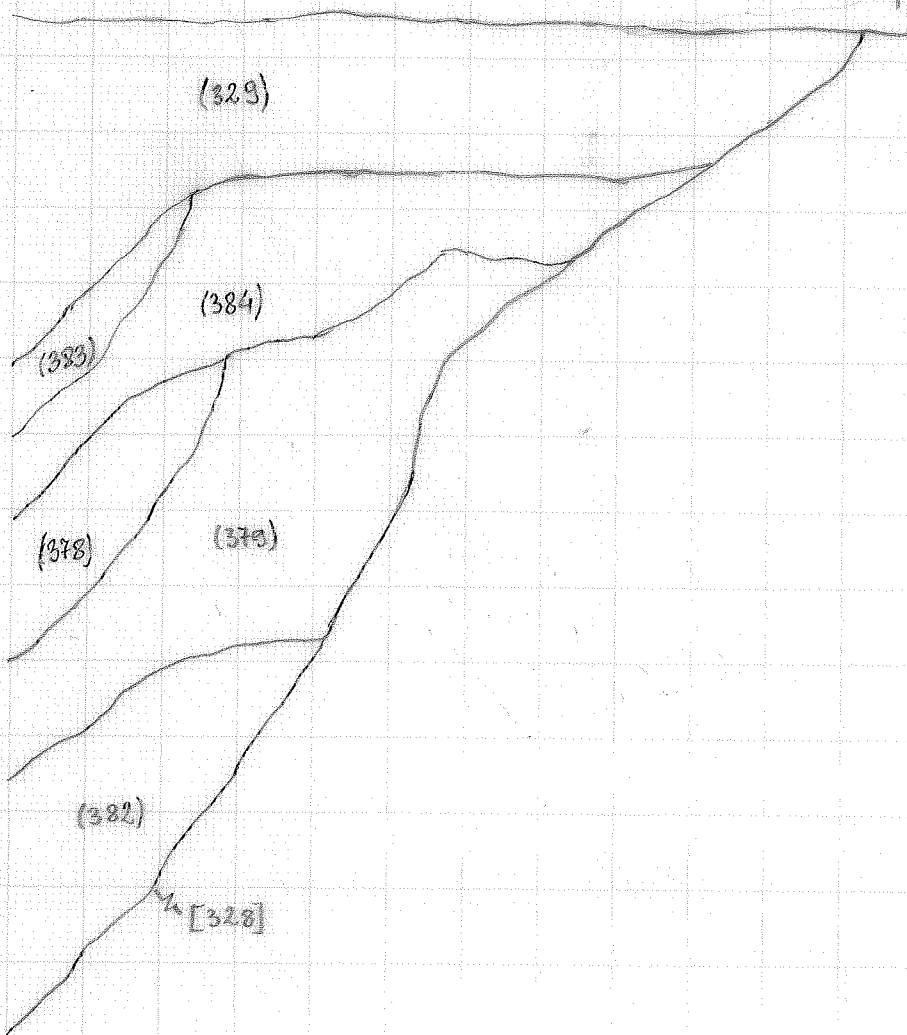
Site Code
PBE 15

Date
08/10/15

Dwg No
137/1

137.2

PP 2



COTSWOLD
ARCHAEOLOGY

TITLE NORTH EAST FACING SECTION OF DITCH
[328] AND HEARTH [331]

Scale	1:10	Drawn by	S. PETRYKOWSKI	Site Code	PBE 15	Date	08/10/15	Dwg No	137/2
-------	------	----------	----------------	-----------	--------	------	----------	--------	-------

DP140.2

W
K

DP140.1

E
K

1029

DP141.2

ST
K

DP141.1

N
K

1029



COTSWOLD
ARCHAEOLOGY

TITLE North facing profile of grave [1029]
West facing profile of grave [1029]

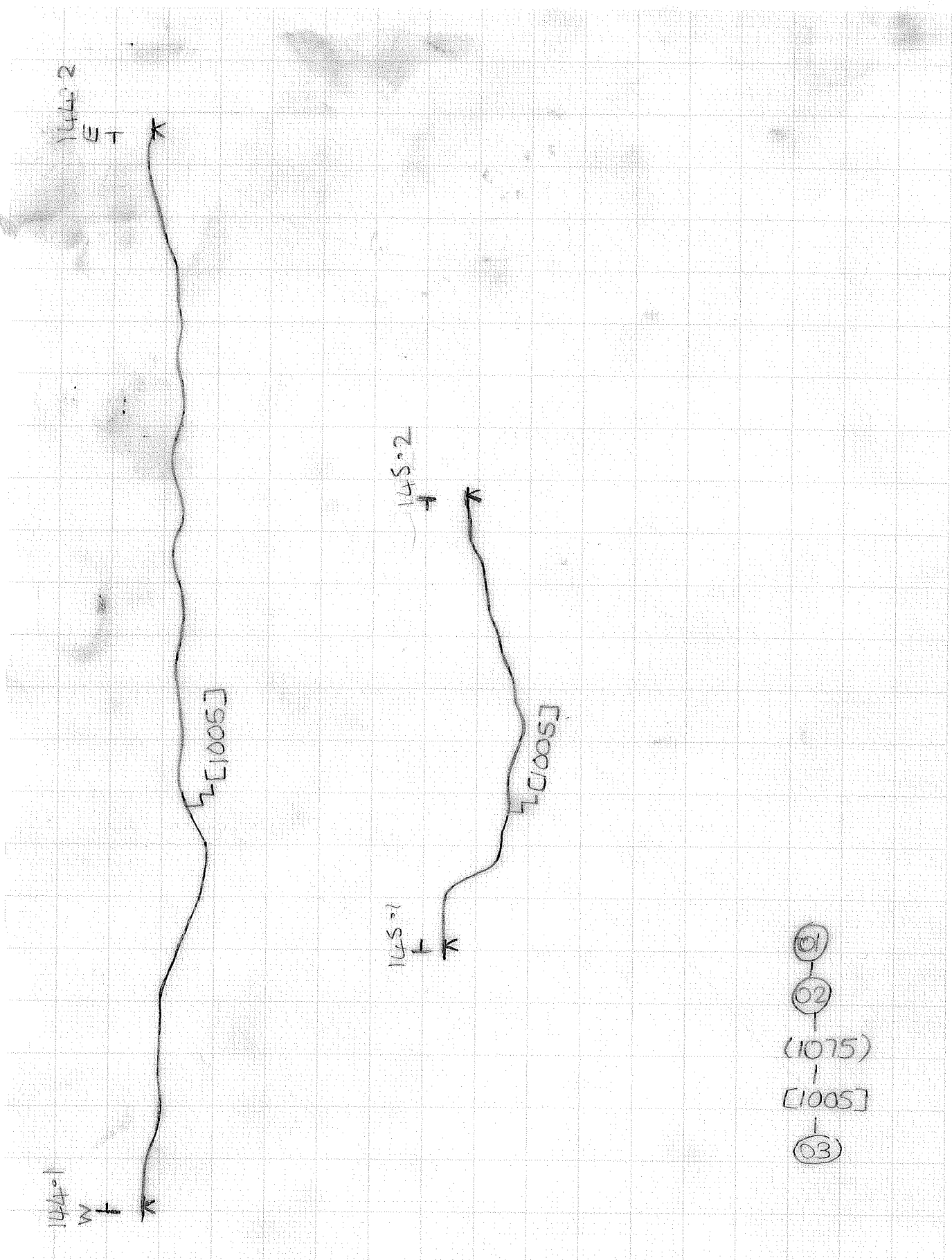
Scale 1:10

Drawn by ES

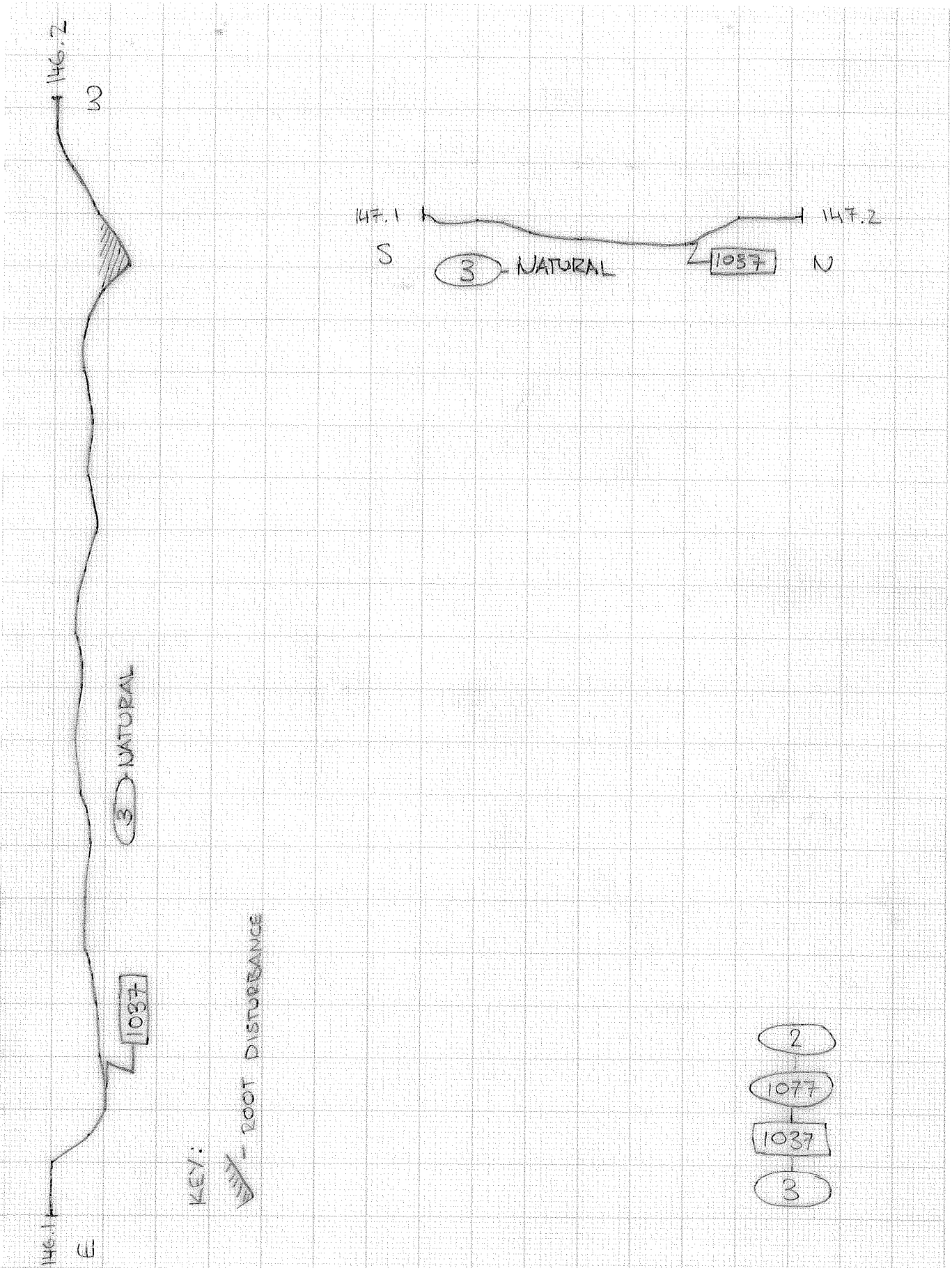
Site Code PBEIS

Date 30/9/15

Dwg No 140 +
141



TITLE SOUTH + WEST FACING PROFILE OF GRAVE CUT [1005]



COTSWOLD
ARCHAEOLOGY

TITLE NORTH FACING SECTION PROFILE OF
GRAVE CUT 1087,

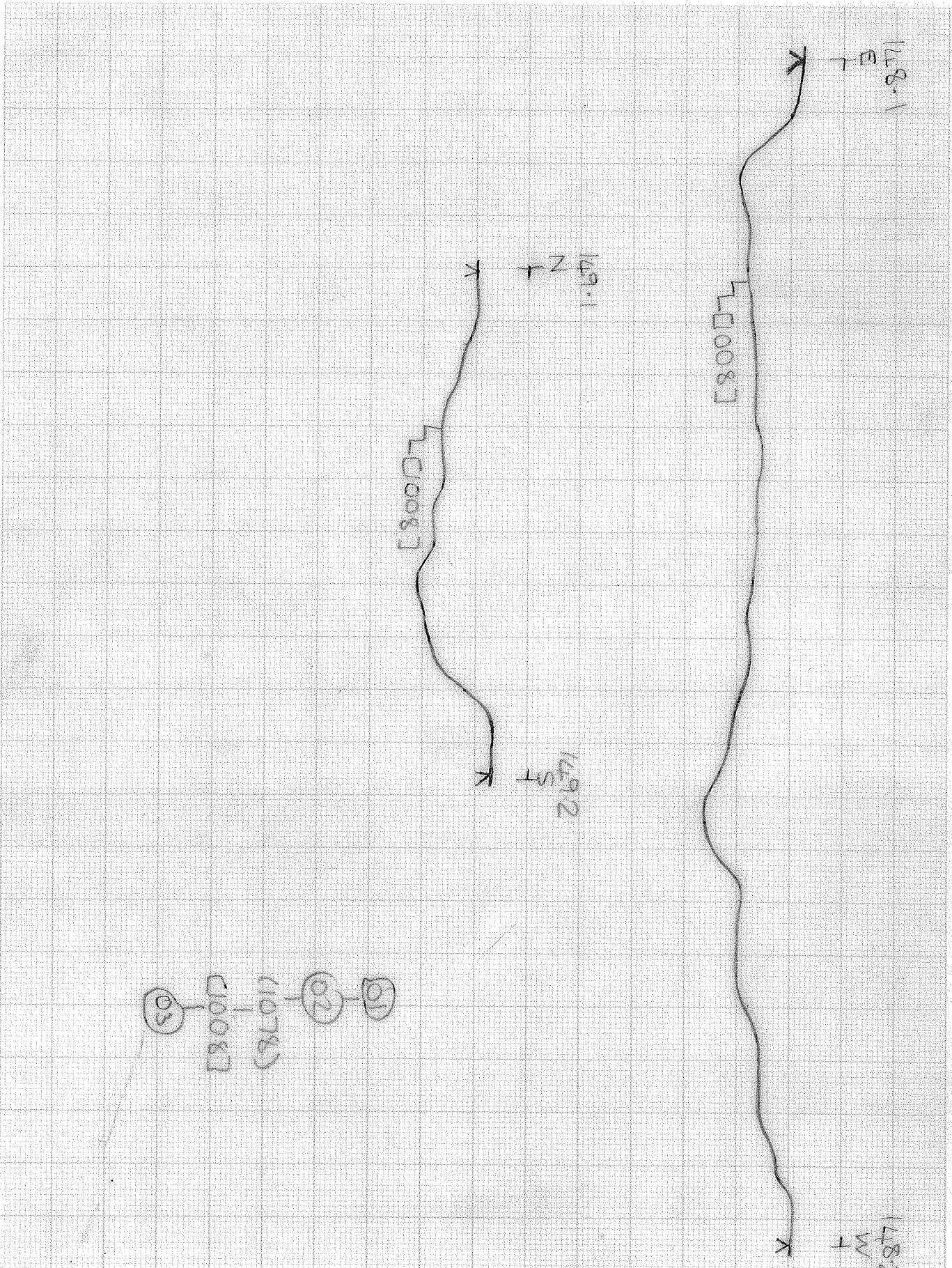
Scale 1:10


Drawn by VP

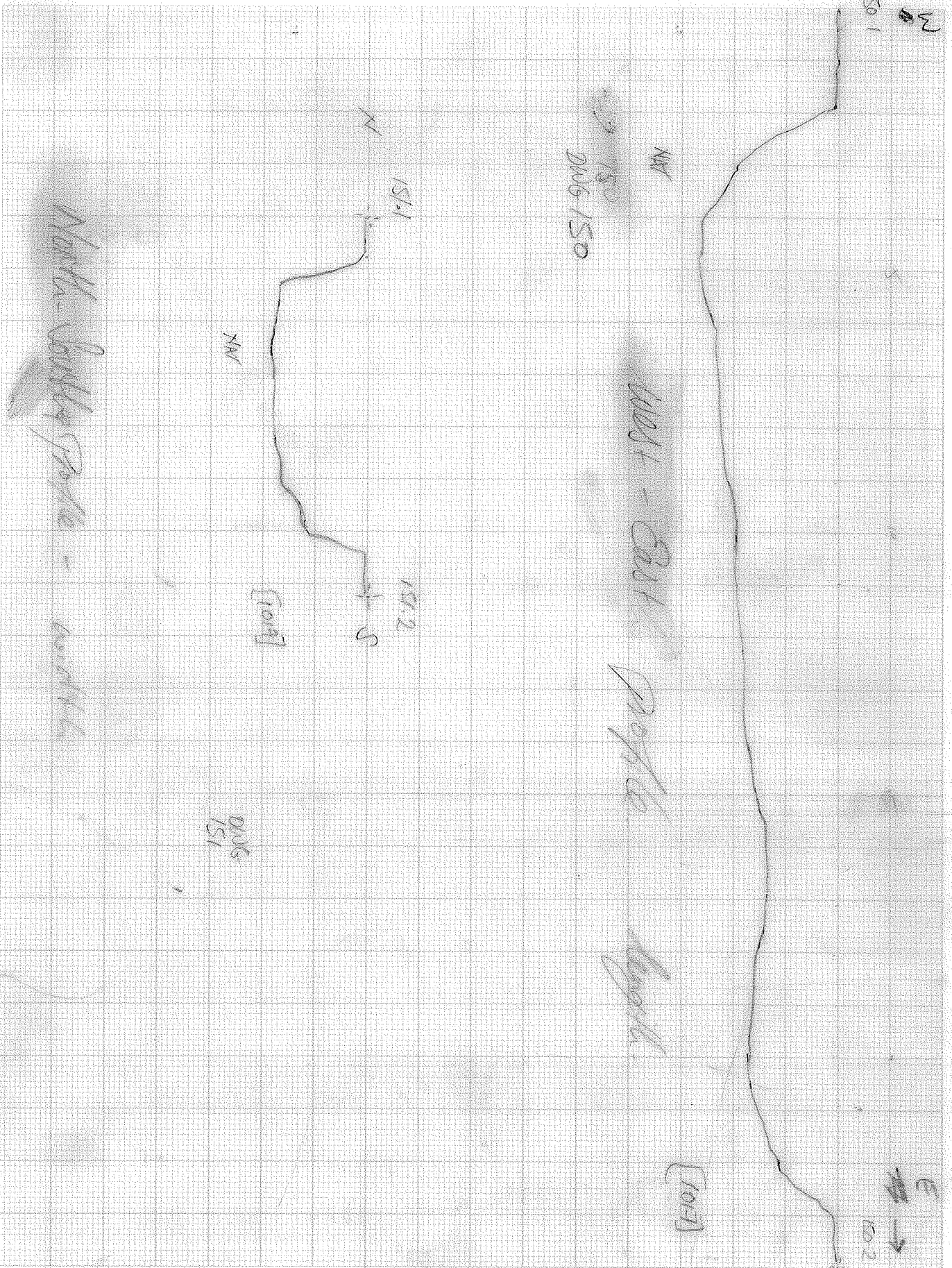
Site Code PBE 15


Date 1.10.15

Dwg No 146, 147



	<p>COTSWOLD ARCHAEOLOGY</p>	<p>TITLE NORTH + WEST FACING PROFILE OF GRAVE CUT [8008]</p>		
<p>Scale 1:10</p>	<p>Drawn by A.S.</p>	<p>Site Code PBEIS</p>	<p>Date 1/10/15</p>	<p>Dwg No 148+149</p>



	TITLE		
	GRAVE 1017 Profiles		
Scale	Drawn by	Site Code	Date
1:20	[Signature]	RSE15	30.09.15
			Dwg No
			150 / 151

DP152.2

SW

+
K

North west facing profile

(3) natural

1079

DP152.1

NE

+
K

DP153.2

SE

+
K

South east facing profile

(3) natural

1079

DP153.1

NW

+
K



COTSWOLD
ARCHAEOLOGY

TITLE North West facing profile of grave 1079
South East facing profile of grave 1079

Scale

1:10

Drawn by

ES

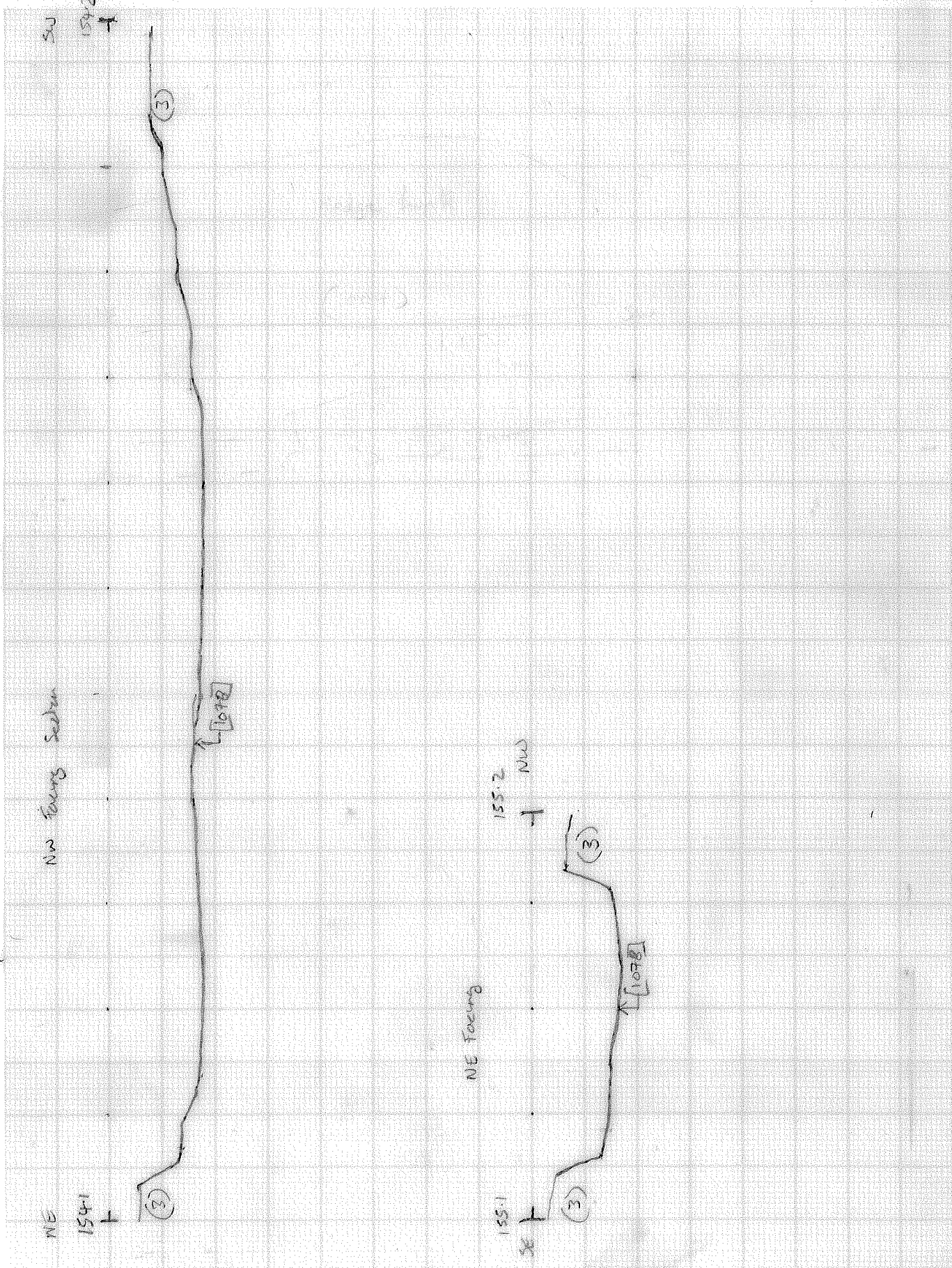
Site Code

PBEIS

Date

1/10/15

Dwg No 152+153



**COTSWOLD
ARCHAEOLOGY**

TITLE NW Facing Profile of grave cut [1078] 154
NE Facing Profile of grave cut [1078] 155

Scale 1:10

Drawn by J.A.

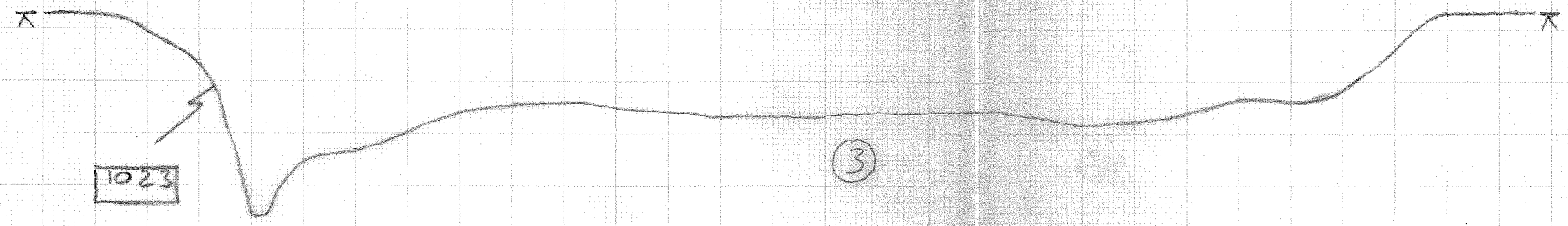
Site Code PBE15

Date 1/10/15

Draw No 154
155

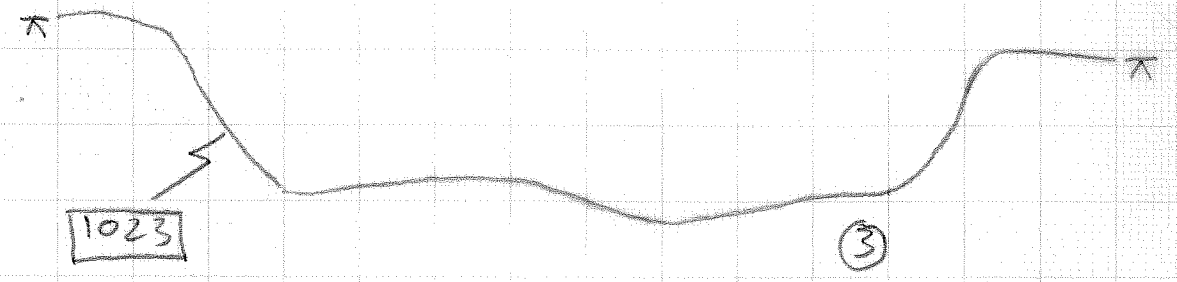
DP 142.1
W +

DP 142.2
+ E



DP 143.1
S +

DP 143.2
+ N



COTSWOLD
ARCHAEOLOGY

TITLE
PROFILES OF GRAVE CUT
[1023]

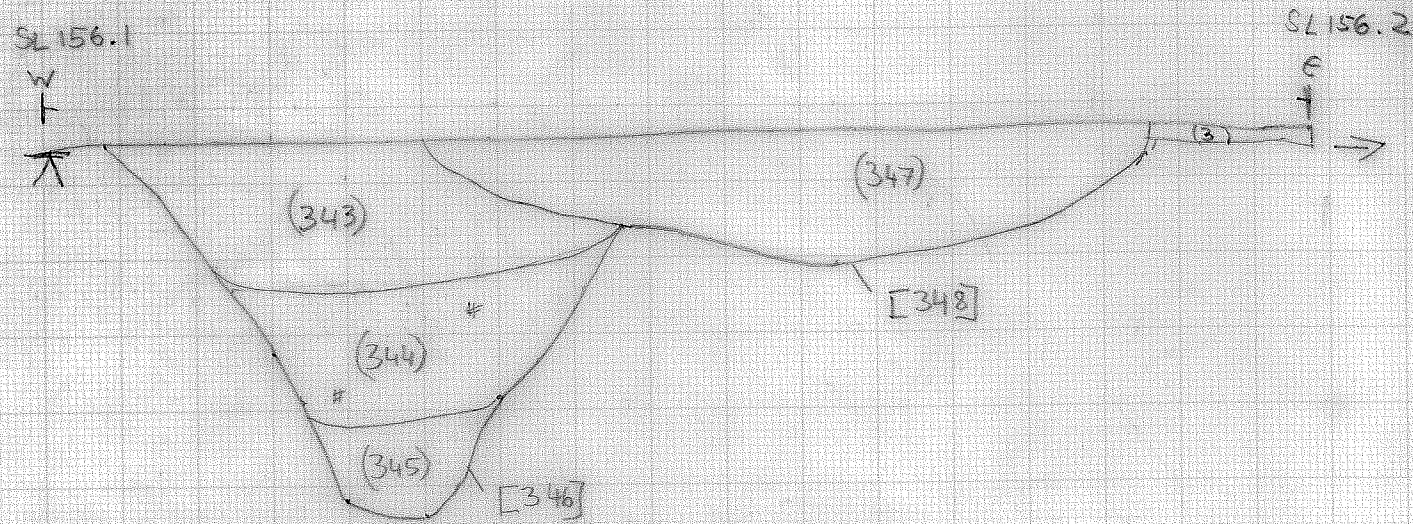
Scale 1:10

Drawn by EV

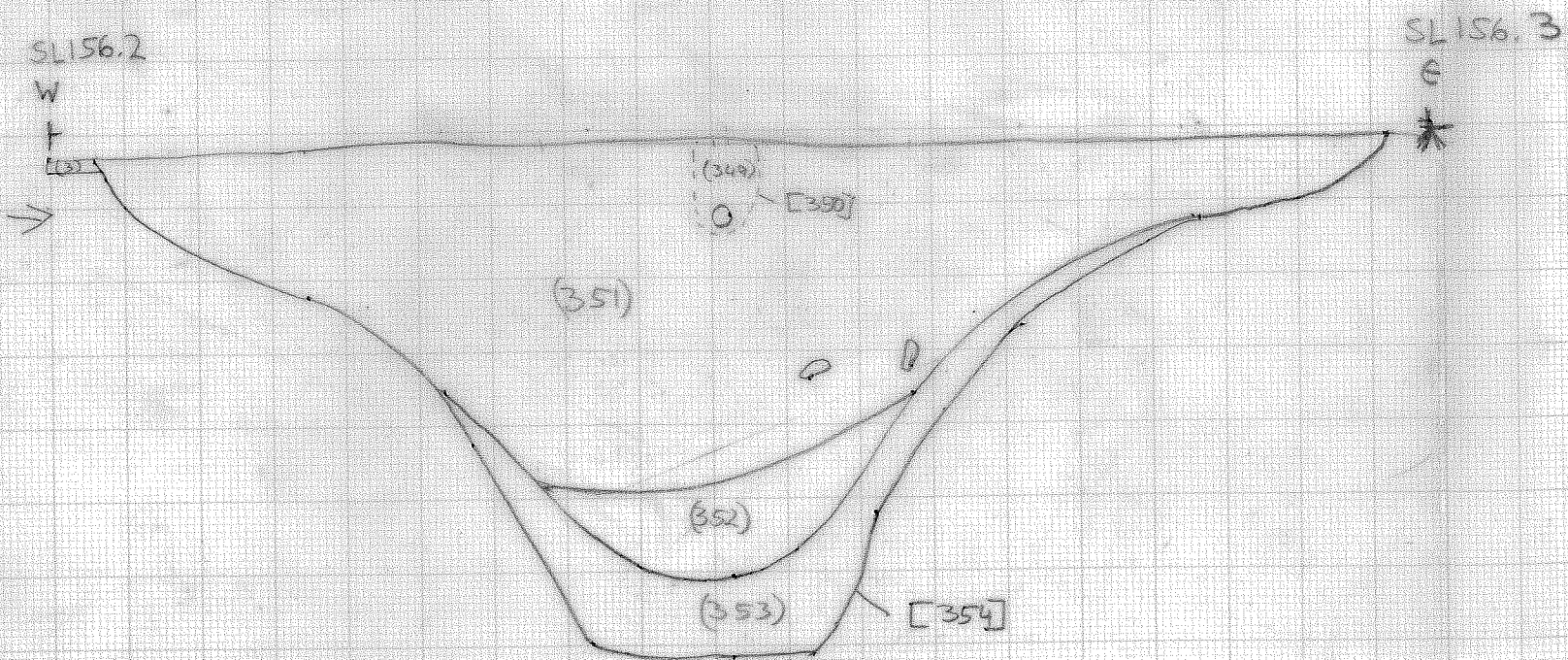
Site Code PBE 15

Date 30/9/2015

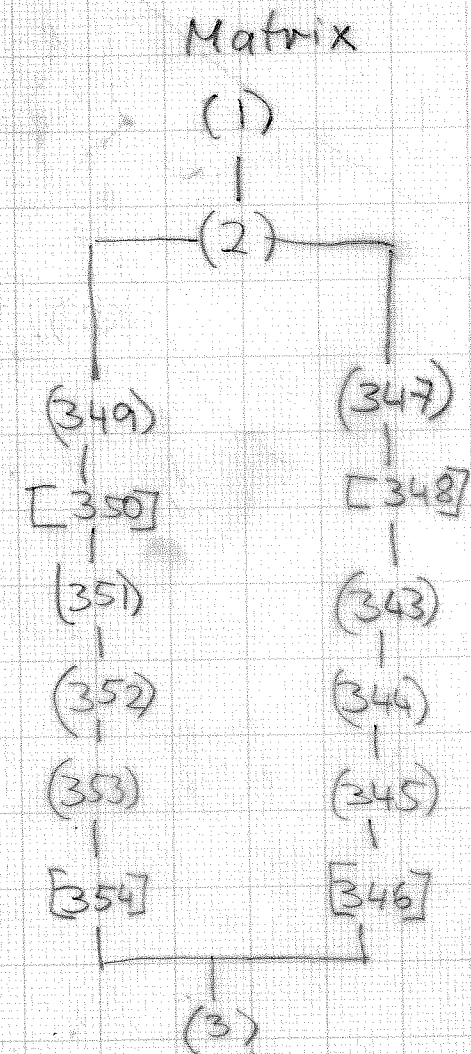
Dwg No 142 +
143



SL 156: S facing section of [346] + [348]
1:20



SL 156: S facing section of [354]
1:20



COTSWOLD
ARCHAEOLOGY

TITLE
S facing section of [346] + [348]
+ [354]

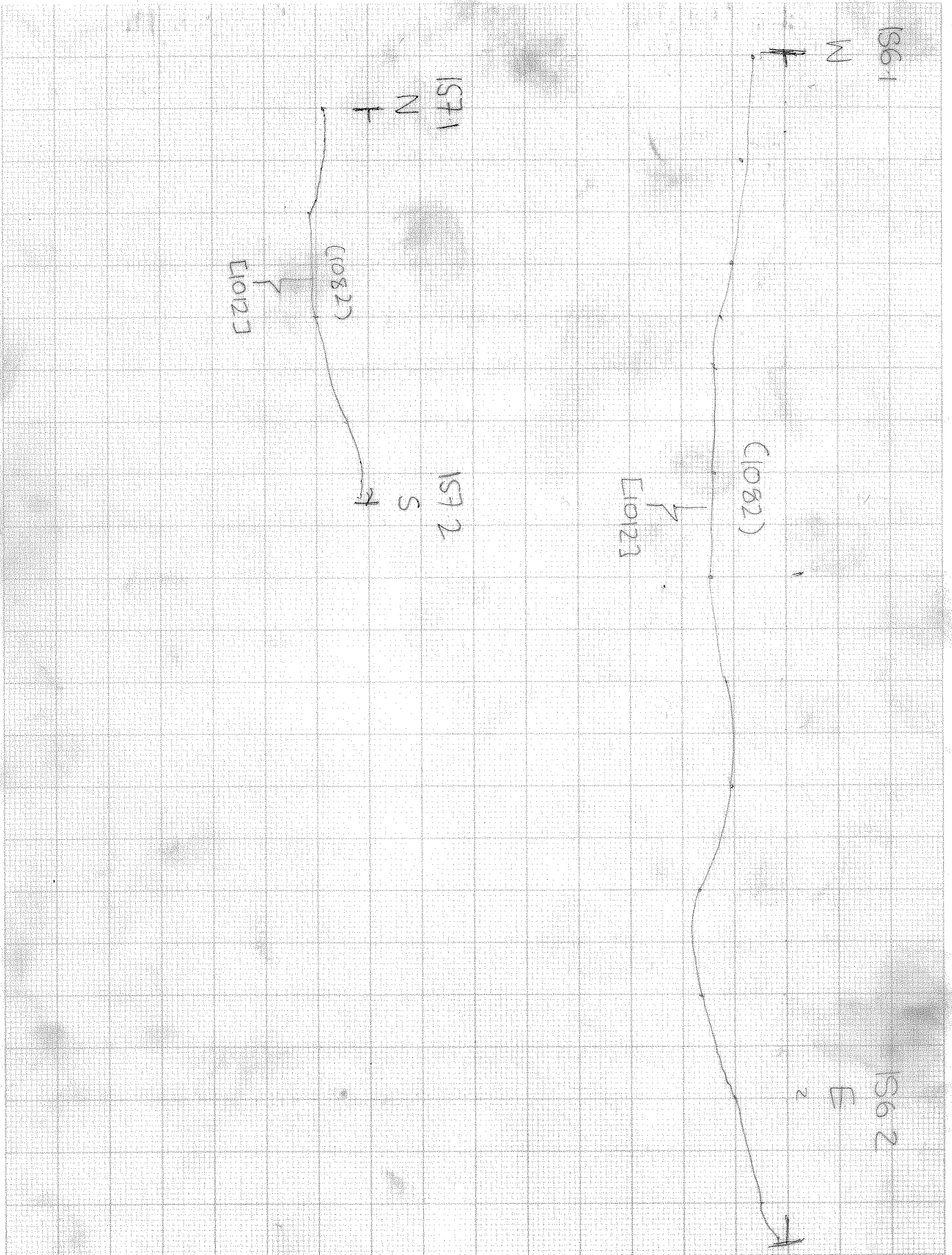
Scale 1:20

Drawn by [initials]

Site Code BR 15

Date 10.15

Dwg. No. 156



COTSWOLD
ARCHAEOLOGY

TITLE Profiles of grave cut E1023

Scale 1:10

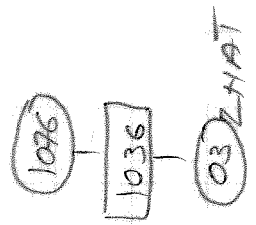

Drawn by KW

Site Code PBE15

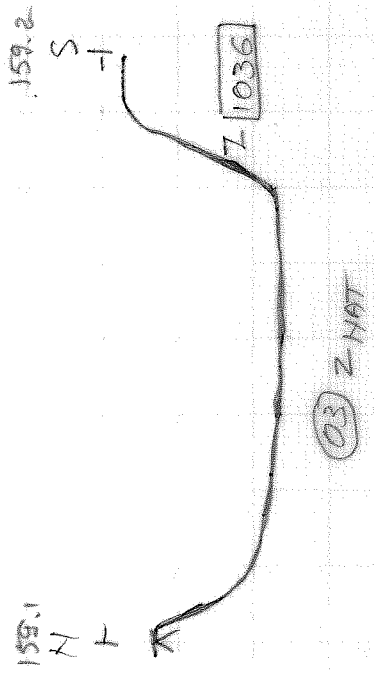
Date 1/10/15

Dwg No 156/157

DWG # 158 z EAST-WEST PROFILE OF GRAVE [1036]



DWG # 159 z NORTH-SOUTH PROFILE OF GRAVE [1036]



COTSWOLD
ARCHAEOLOGY

DWG # 158 z E-W PROFILE OF GRAVE [1036]

DWG # 159 z N-S PROFILE OF GRAVE [1036]

Scale

1:10

Drawn by

ML-7

Site Code


PBE15

Date

30/9/15

Dwg No

158, 159



1:10 East facing section of ring gully terminus [356]
of feature # 355



Cotswold
Archaeology

Scale 1:10

Drawn by
ag

Site Code
PBE 15

Date 1.10.15

Drawn No. 161

DP 162.1

W +

X

1024

DP 162.2

+ E

X

3

DP 163.1

W +

X

1085

DP 163.2

+ E

X

3

DP 164.1

N +

X

1024

1085

DP 164.2

+ S

X

3

1023



COTSWOLD
ARCHAEOLOGY

TITLE PROFILES OF GRAVES
[1023] [1024] [1085]

Scale 1:10

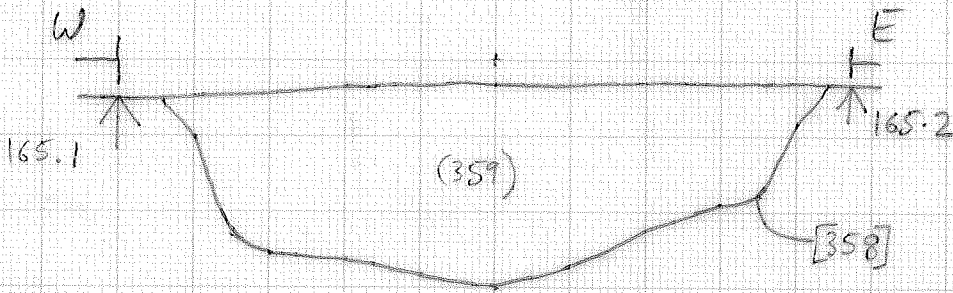
Drawn by EV

Site Code PBE 15

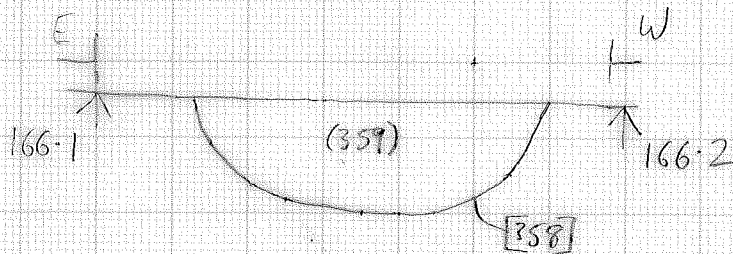
Date 01/10/2015

Dwg No 162 +
163 + 164

DWG 165: SOUTH-FACING SECTION THROUGH [358]



DWG 166: NORTH-FACING SECTION THROUGH [358]



COTSWOLD
ARCHAEOLOGY

TITLE 165: SOUTH-FACING SECTION THROUGH [358]

166: NORTH-FACING SECTION THROUGH [358]

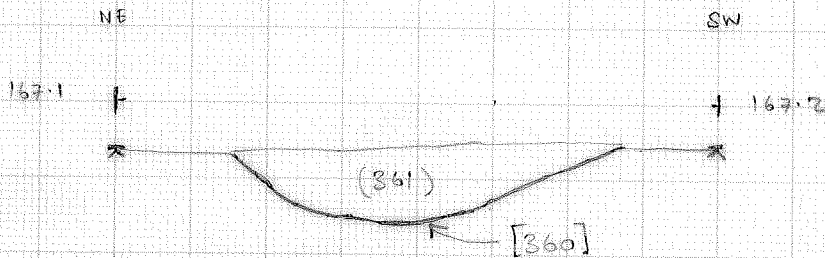
Scale 1:10

Drawn by MTG

Site Code PBE15

Date 1/10/15

Dwg No 165+166



COTSWOLD
ARCHAEOLOGY

TITLE NW facing section of ring gully
[360] of feature # 355

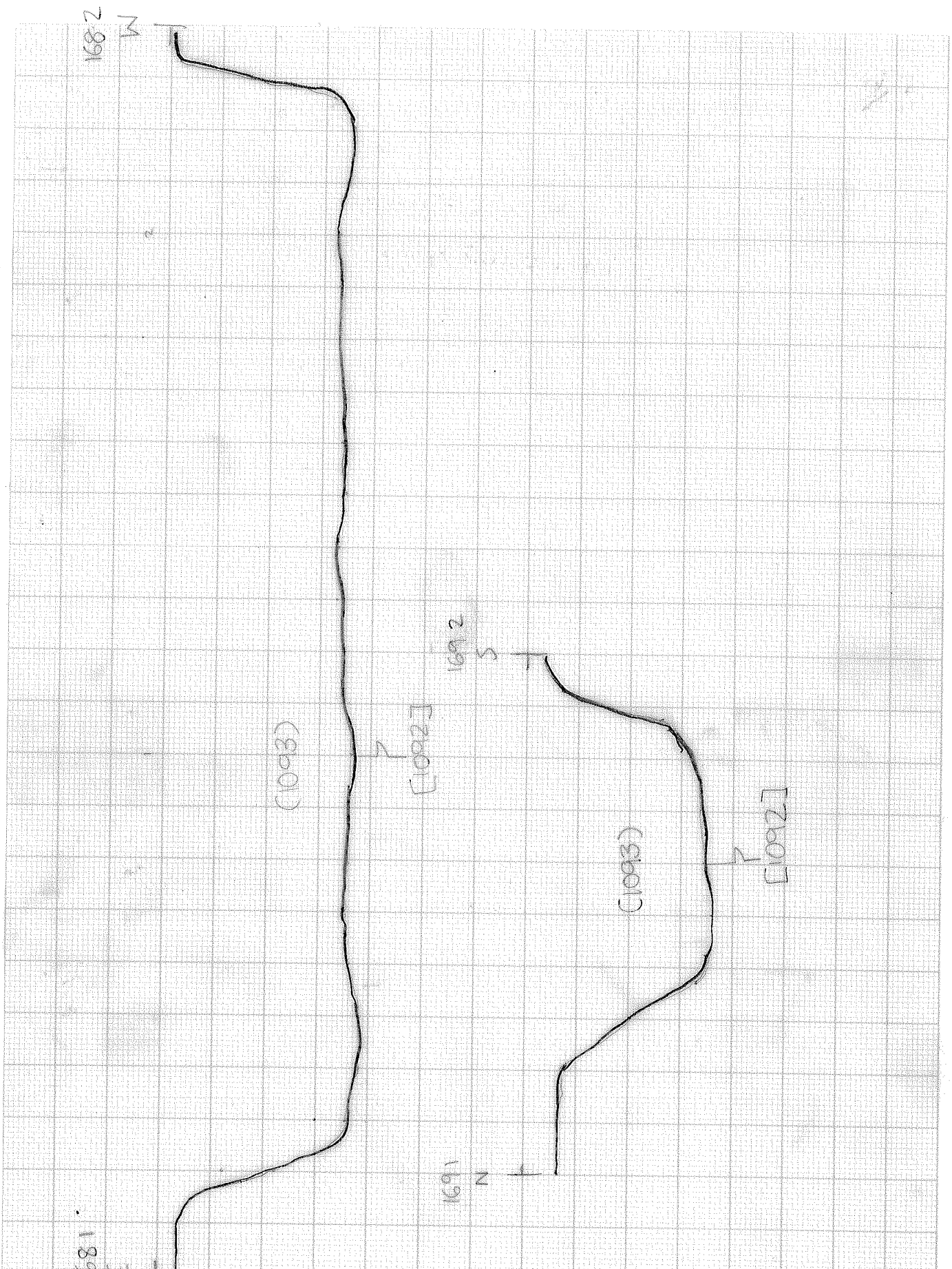
Scale 1:10

Drawn by
AC

Site Code
PBE 15

Date 1.10.15

Dwg No 167



**COTSWOLD
ARCHAEOLOGY**

TITLE Profiles of grave cut [1092]

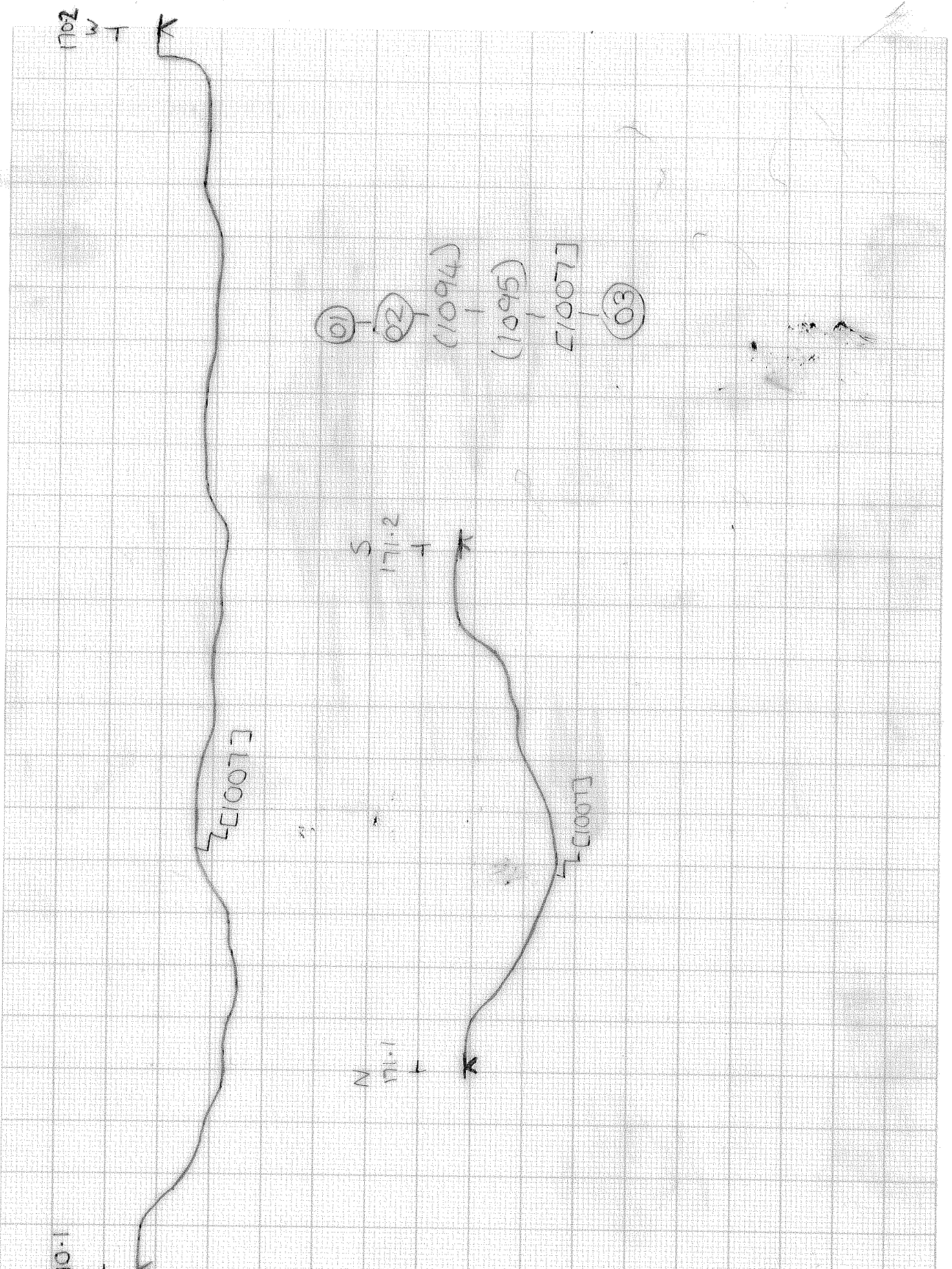
Scale 1:10

Drawn by KW

Site Code PBE15

Date 2/10/15

Dwg No 168/1169




01 - 02 - (1094) - (1095) - [1007] - 03

C10073

C10073

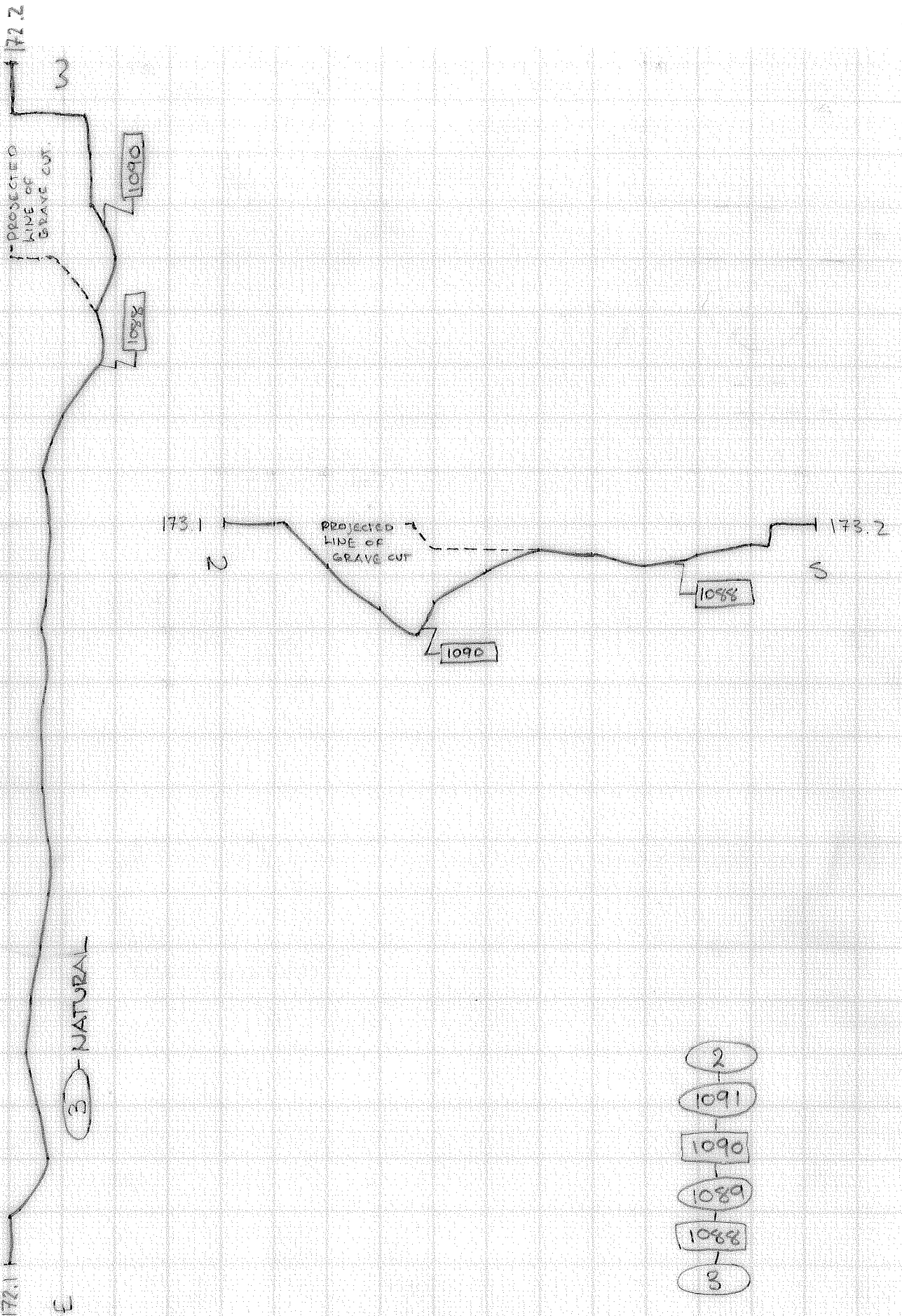
S 171.2

N 171.1



TITLE NORTH + WEST FACING PROFILE OF GRAVE
CLT C10073

Scale 1:10	Drawn by A. S.	Site Code PBE15	Date 2/10/15	Dwg No 170+171
------------	----------------	-----------------	--------------	----------------



**COTSWOLD
ARCHAEOLOGY**

TITLE NORTH FACING PROFILE OF GRAVE CUT
 [1088] AND DITCH CUT [1090], WEST FACING
 PROFILE OF GRAVE CUT [1088] AND DITCH
 CUT [1090]

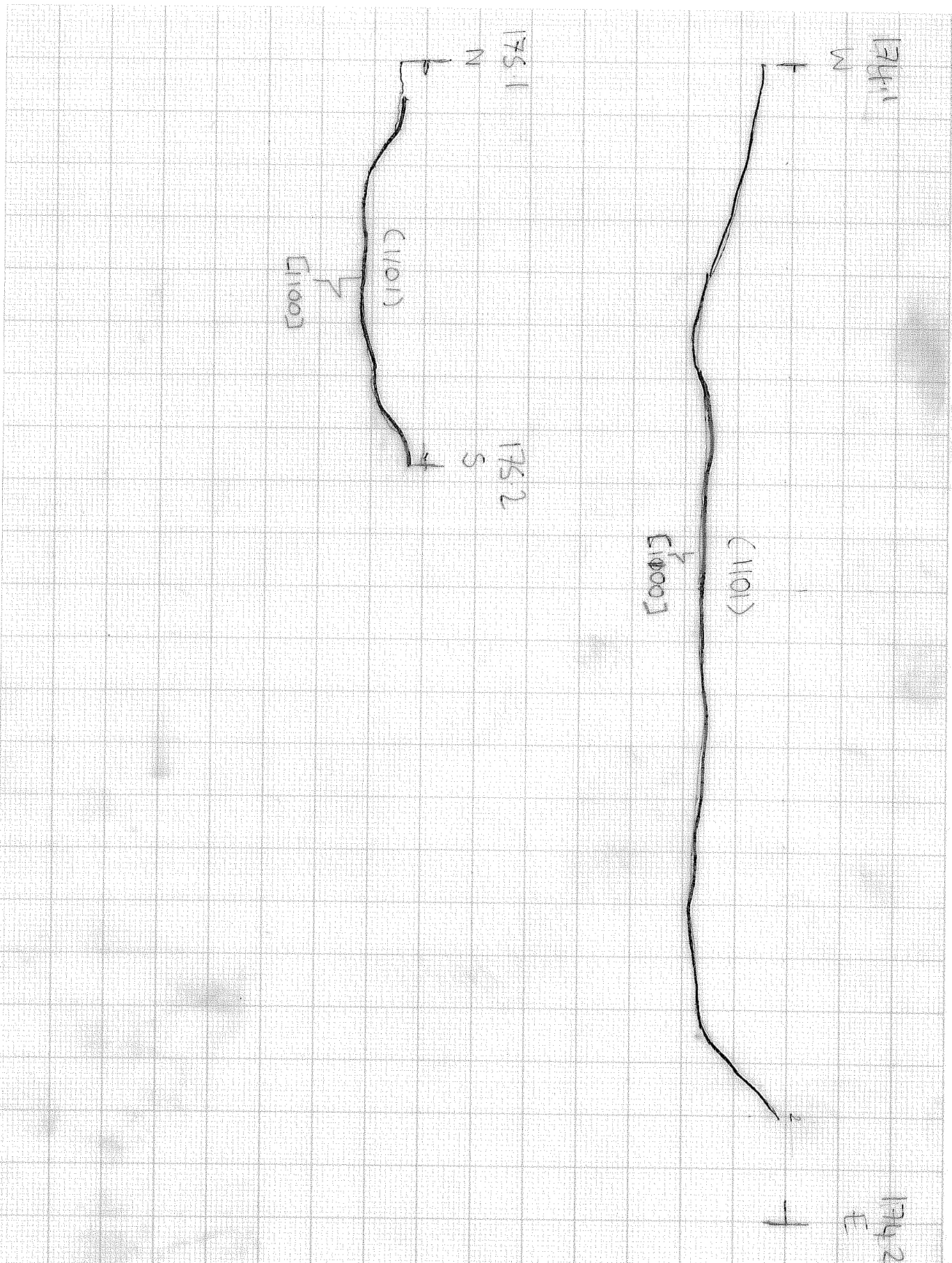
Scale
 1:10

Drawn by
 VP

Site Code
 PBE 15

Date
 2.10.15

Draw No
 172, 173



TITLE Profiles of grave cut [1100]

Scale 1:10

Drawn by KW

Site Code PBEIS

Date 2/10/15

Dwg No 174/175

Dwg 176, West Facing Section



COTSWOLD
ARCHAEOLOGY

TITLE Post of ring ditch [364]

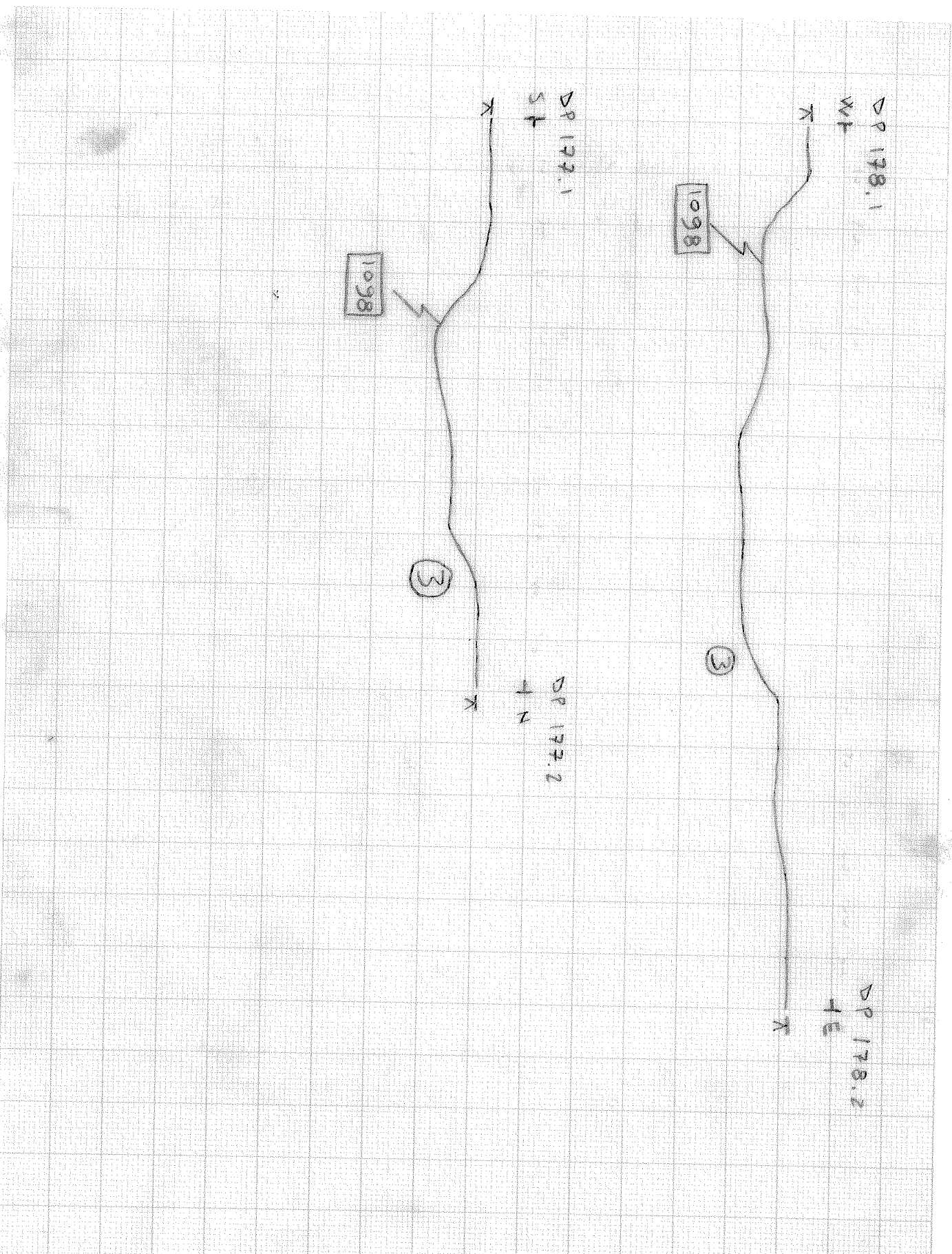
Scale 1:10

Drawn by JM

Site Code PBEIS

Date 2/10/15

Dwg No 176




COTSWOLD
ARCHAEOLOGY

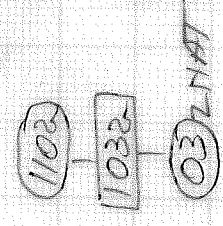
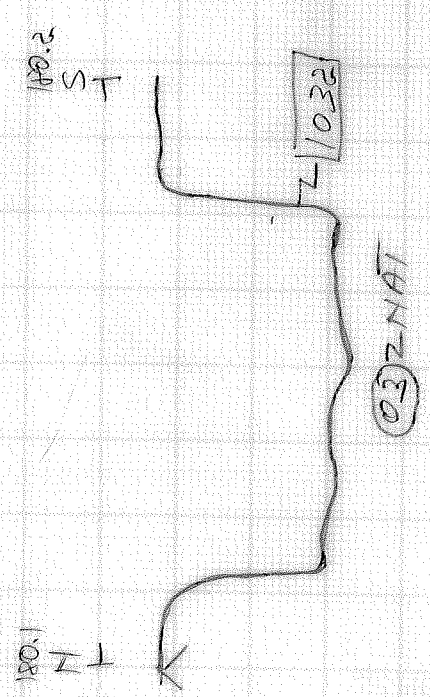
TITLE PROFILES OF GRAVE [1098]

Scale 1:10	Drawn by EV	Site Code PBE 15	Date 2/10/2015	Dwg No 177 + 178
------------	-------------	------------------	----------------	------------------

DWG # 179Z - EAST - WEST PROFILE OF GRAVE [1032]



DWG. # 180Z - NORTH - SOUTH PROFILE OF GRAVE [1032]



TITLE
 179Z EW PROFILE OF GRAVE [1032]
 180Z N-S PROFILE OF GRAVE [1032]

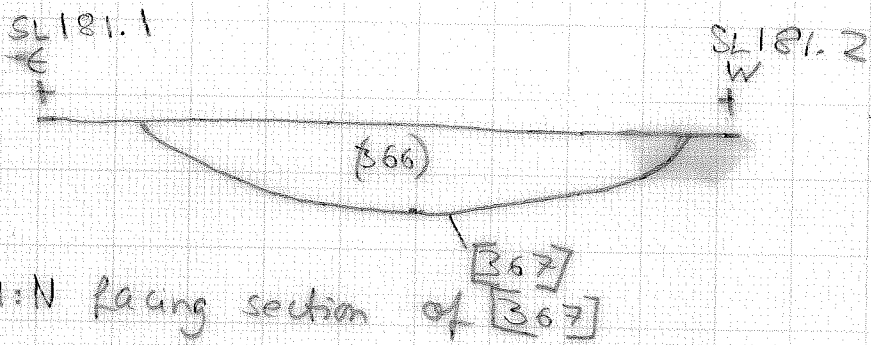
Scale
 1:10

Drawn by
 [IL-]

Site Code
 PRE 15

Date
 02/10/15

Dwg No
 179; 180



MATRIX

(1)

(2)

(366)

[367]

(3)



COTSWOLD
ARCHAEOLOGY

TITLE

SL181

N facing section of [367]

Scale

1:10

Drawn by

KT

Site Code

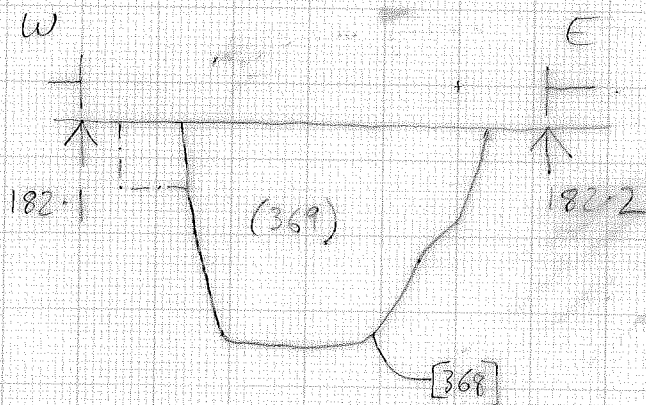
PBE 15

Date

2.10.15

Dwg No

181



COTSWOLD
ARCHAEOLOGY

TITLE

NORTH-FACING SECTION OF [368]

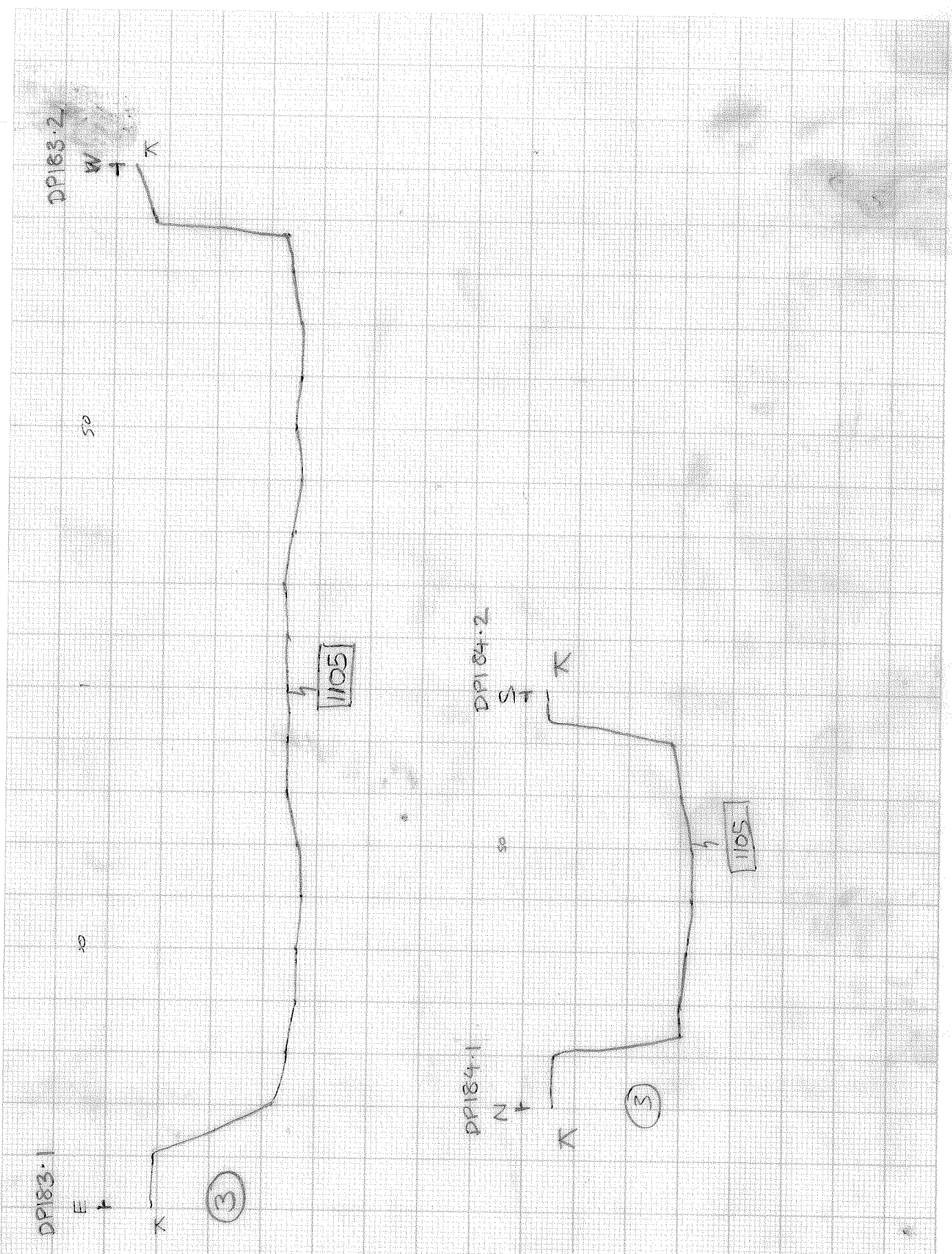
Scale 1:10

Drawn by MTG

Site Code PBE15

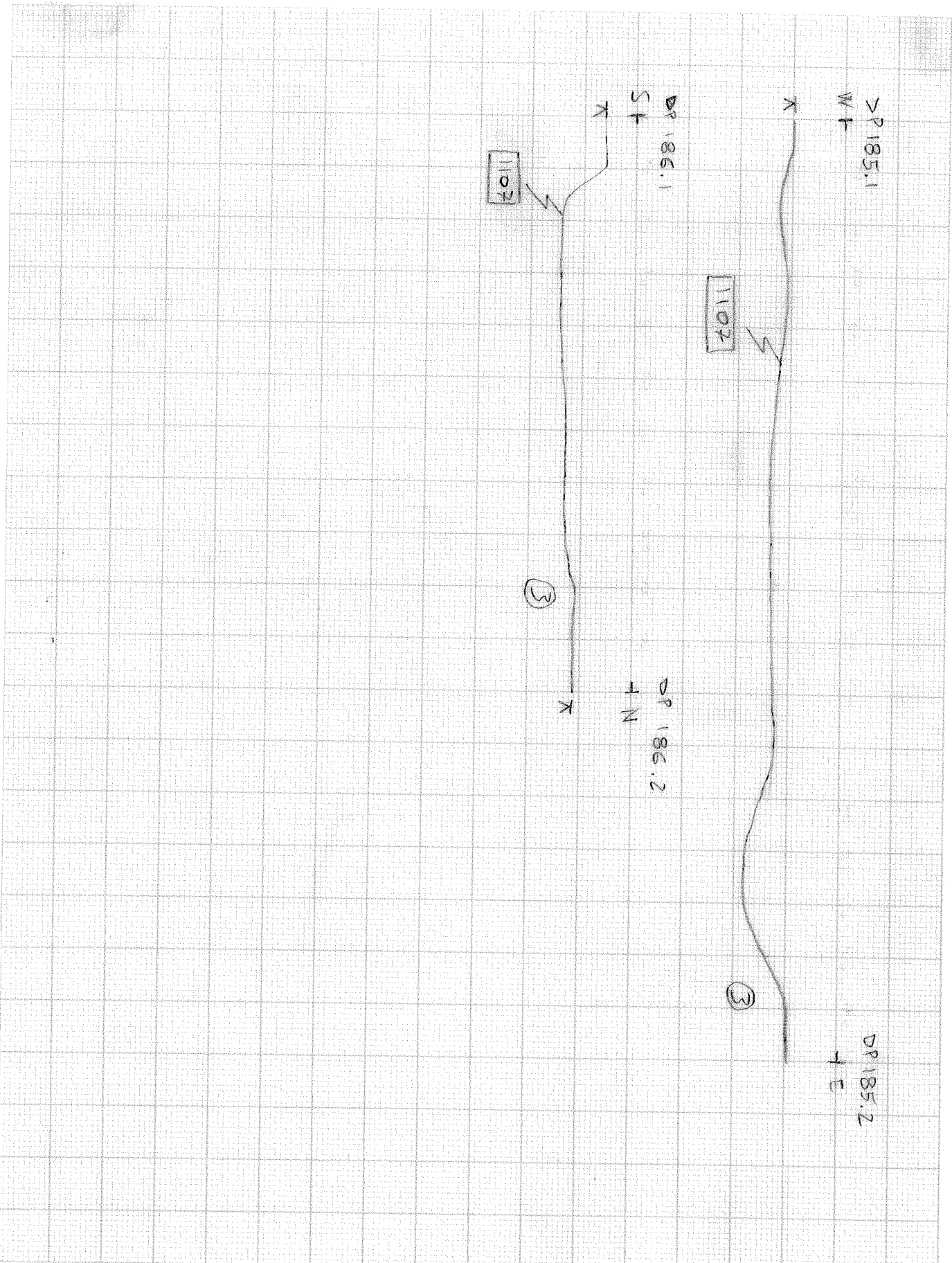
Date 2/10/15

Dwg No 182



TITLE North facing profile of grave [1105]
West facing profile of grave [1105]

Scale 1:10	Drawn by ES	Site Code PBES	Date 5/10/15	Dwg No 183 & 184
---------------	----------------	-------------------	-----------------	------------------------



TITLE **PROFILES OF GRAVE [1107]**

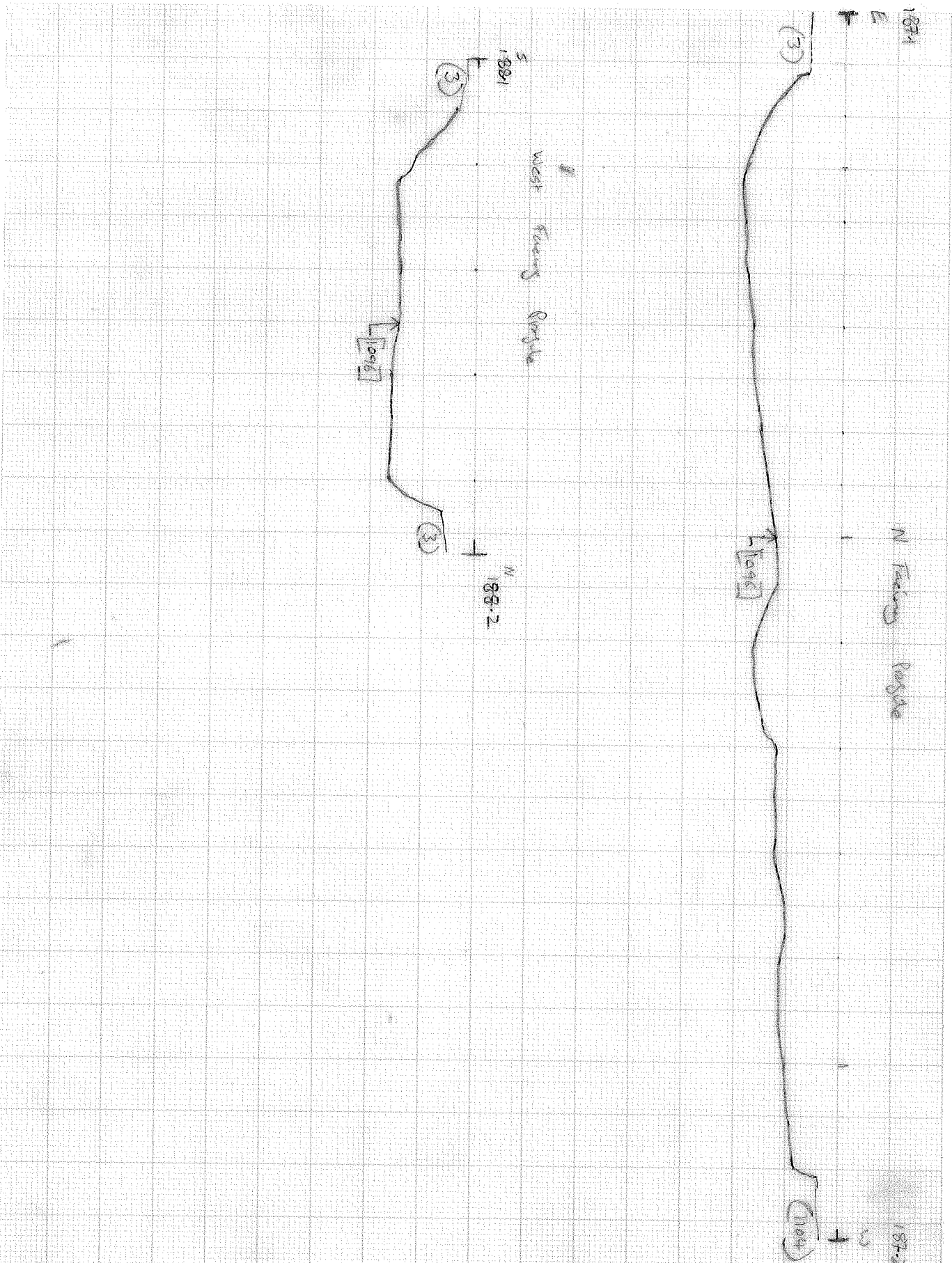
Scale 1:10

Drawn by EV

Site Code PBE 15

Date 05/10/2015

Dwg No 185 +
186




**COTSWOLD
ARCHAEOLOGY**

TITLE N Facing Profile of grave cut [1098] DWG 187
W Facing Profile of grave cut [1096] DWG 188

Scale 1:10	Drawn by J.A.	Site Code PBE 15	Date 2/10/15	Dwg No 187 188
---------------	------------------	---------------------	-----------------	----------------------

DWG # 1892 EAST - WEST PROFILE OF GRAVE [1031]


1892
E



[1031]

(03) - NAT

DWG # 1902 NORTH - SOUTH PROFILE OF GRAVE [1031]



[1031]

(03) - NAT

(109)

[1031]

(03) - NAT



COTSWOLD
ARCHAEOLOGY

TITLE
1892 E-W PROFILE OF GRAVE [1031]
1902 N-S PROFILE OF GRAVE [1031]

Scale 1:10

Drawn by ML-J

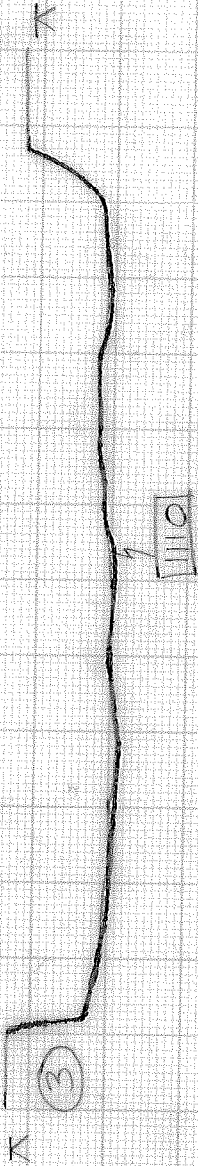
Site Code PBE15

Date

Dwg No 189, 190

DP191-2

W + K

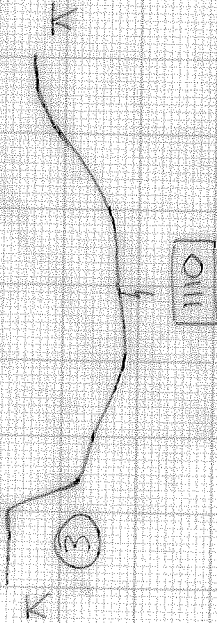


DP191

E + K

DP192-2

S + T



DP192-1

N + K



COTSWOLD
ARCHAEOLOGY

TITLE north facing profile of grave 1110
west facing profile of grave 1110

Scale

1:10

Drawn by

ES

Site Code

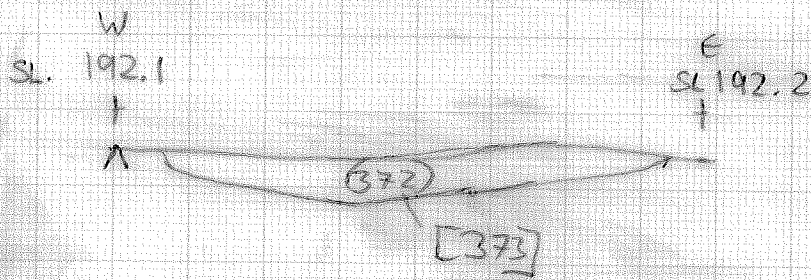
PBEIS

Date

5/10/15

Dwg No

1912/92



SL 192
 S facing section of [373]
 1:10

MATRIX

- (1)
- (2)
- (372)
- (373)
- (3)



COTSWOLD
 ARCHAEOLOGY

TITLE

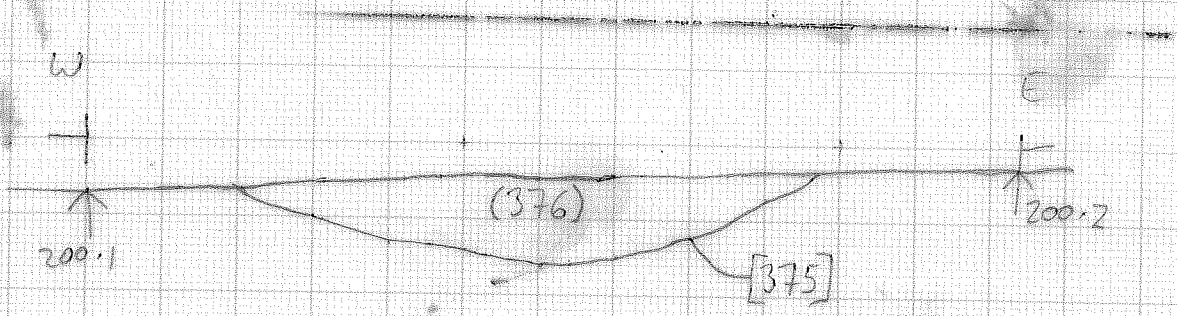
Scale 1:10

Drawn by *TA*

Site Code PBE 15

Date 5/10/15

Dwg No 192



**COTSWOLD
ARCHAEOLOGY**

TITLE [375] SOUTH-FACING SECTION

Scale 1:10

Drawn by M76

Site Code PBE15

Date 5/10/15

Dwg. No 200

194-1
E
+

194-2
W
+

[1112]

195-1
N
+

195-2
S
+

[1112]



COTSWOLD
ARCHAEOLOGY

TITLE NORTH + WEST FACING SECTION OF
GRAVE CUT [1112]

Scale 1:10

Drawn by A.S.

Site Code PBE15

Date 5/10/15

Dwg No 194+
195

1961
W

1962

(1115)

[1114]

1971
N

1972
S

(1115)

[1114]

Matrix

(2)

(1115)

[1114]

(3)



COTSWOLD
ARCHAEOLOGY

TITLE Profiles of grave [1114]

Scale

1:10

Drawn by

KW

Site Code

PBEIS

Date

5/10/15

Dwg No

196/197

2011
E

(1115)

(1114)

(1122)

[1121]

2012
W

+

2021
N

2022
S

(1122)

[1121]



COTSWOLD
ARCHAEOLOGY

TITLE Profiles of grave [1121]

Scale

1/10

Drawn by

KW

Site Code

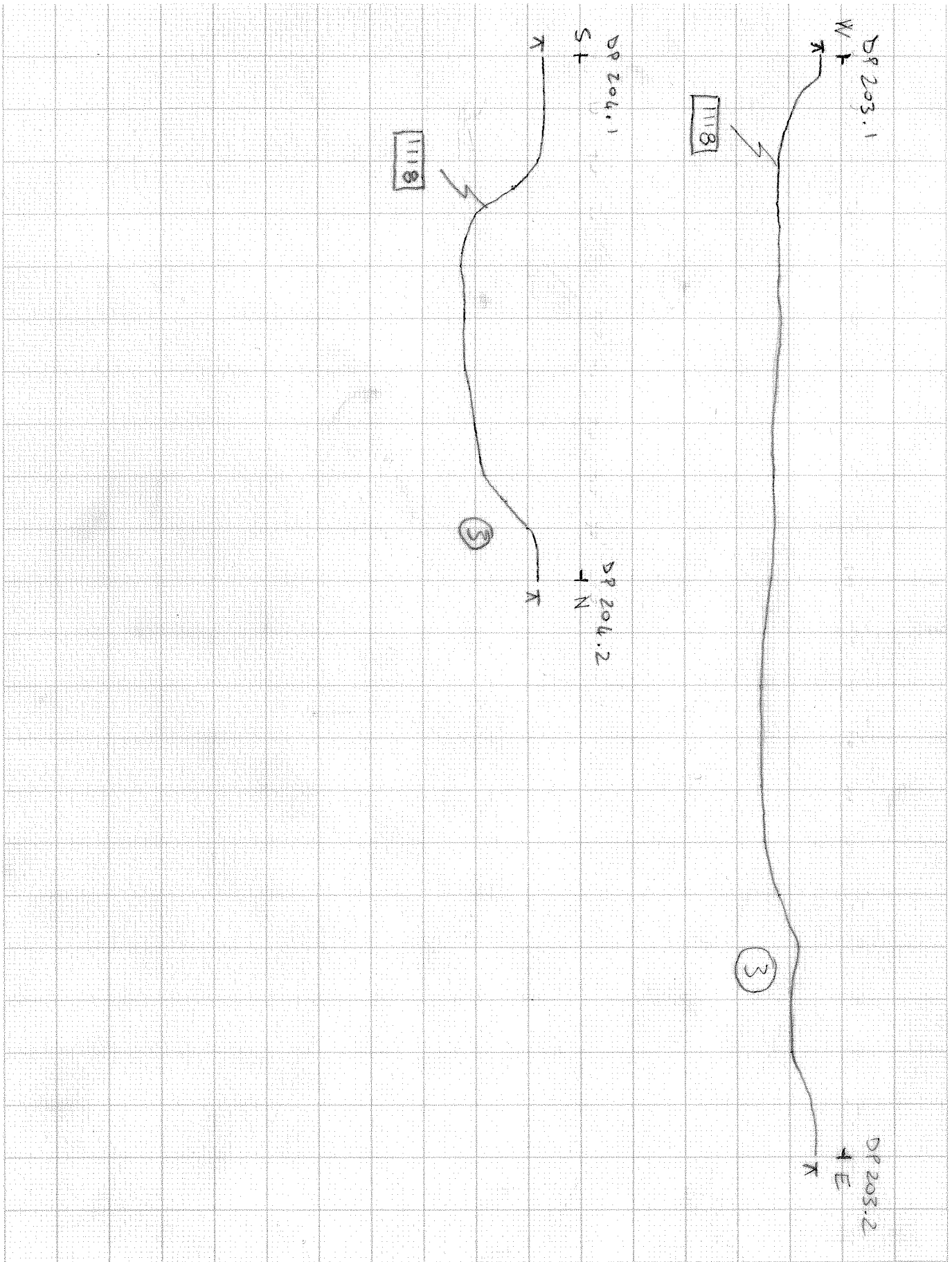
PBEIS

Date

6/10/15

Dwg No

201/202



COTSWOLD
ARCHAEOLOGY

TITLE PROFILES OF GRAVE [1118]

Scale 1:10

Drawn by EV

Site Code PBE 15


Date 6/10/15

Dwg No 203 +
204

SWG # 205 Z EAST - WEST PROFILE OF GRAVE [1129]

205.2
W
+

205.1
E
+



(03) Z NAT

SWG # 206 Z NORTH - SOUTH PROFILE OF GRAVE [1129]

H
+
X



(03) Z NAT

1128
1129
(03) Z NAT



COTSWOLD
ARCHAEOLOGY

TITLE
205 Z E-W PROFILE OF GRAVE [1129]
206 Z N-S PROFILE OF GRAVE [1129]

Scale

1:10

Drawn by

ML-7

Site Code

PBE15

Date

06/10/15

Dwg No


205, 206

SL207.1

W
+

SL207.2

E
+




Profile of grave cut [1014] W-E

SL208.1

N
+

SL208.2

S
+



Profile of grave cut [1014] N-S

Matrix

(1)

(2)

(130)

[1014]

(3)



COTSWOLD
ARCHAEOLOGY

Scale 1:10

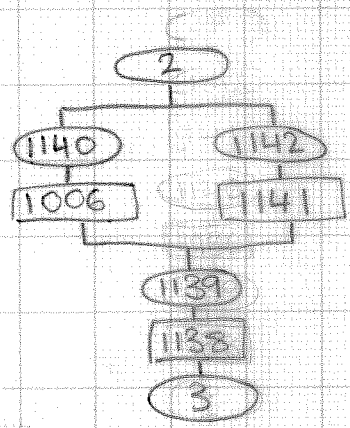
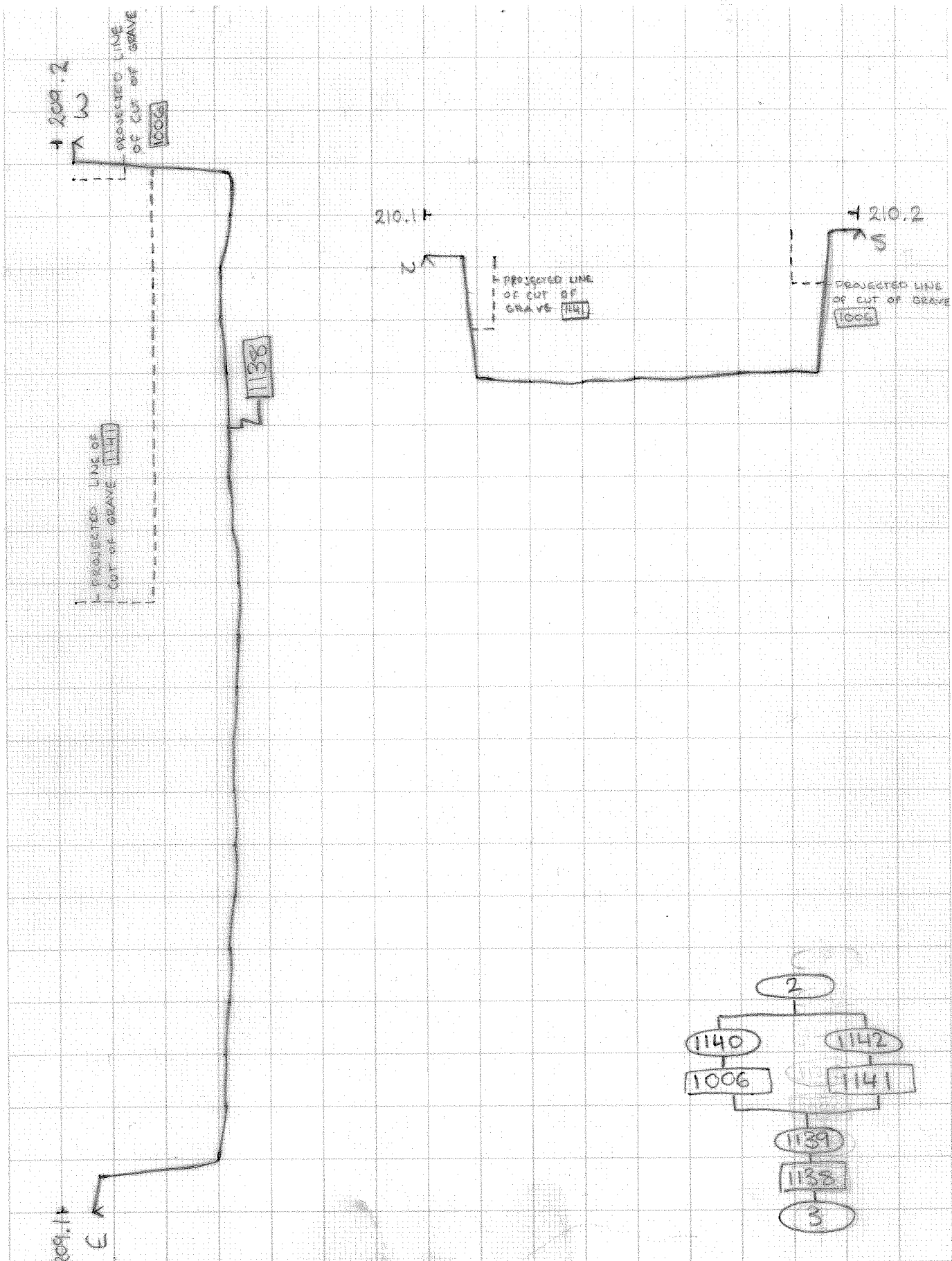
Drawn by *W*

TITLE Profile drawing of grave cut
[1014] E-W SL. 207
N-S SL. 208

Site Code PBE 15

Date 6/10/15

Dwg No 207/208



 **COTSWOLD
ARCHAEOLOGY**

TITLE NORTH FACING PROFILE OF GRAVE
1138, WEST FACING PROFILE OF GRAVE 1138

Scale 1:10	Drawn by VP	Site Code PBE 15	Date 7.10.15	Dwg No 209, 210
---------------	----------------	---------------------	-----------------	--------------------

DP 211.1

W +
↑

1145

DP 211.2

+ E
↑

3

DP 212.1

S +
↑

1145

DP 212.2

+ N
↑

3



COTSWOLD
ARCHAEOLOGY

TITLE

PROFILES OF GRAVE CUT [1145]

Scale 1:10

Drawn by EV

Site Code PBE 15

Date 07/10/2015

Dwg No 211 +
212

213.2
FT

214.2
FT

214.1
FT

213.1
FT

[1152]

[1152]



COTSWOLD
ARCHAEOLOGY

TITLE SOUTH EAST FACING PROFILE OF
GRAVE CUT C1152

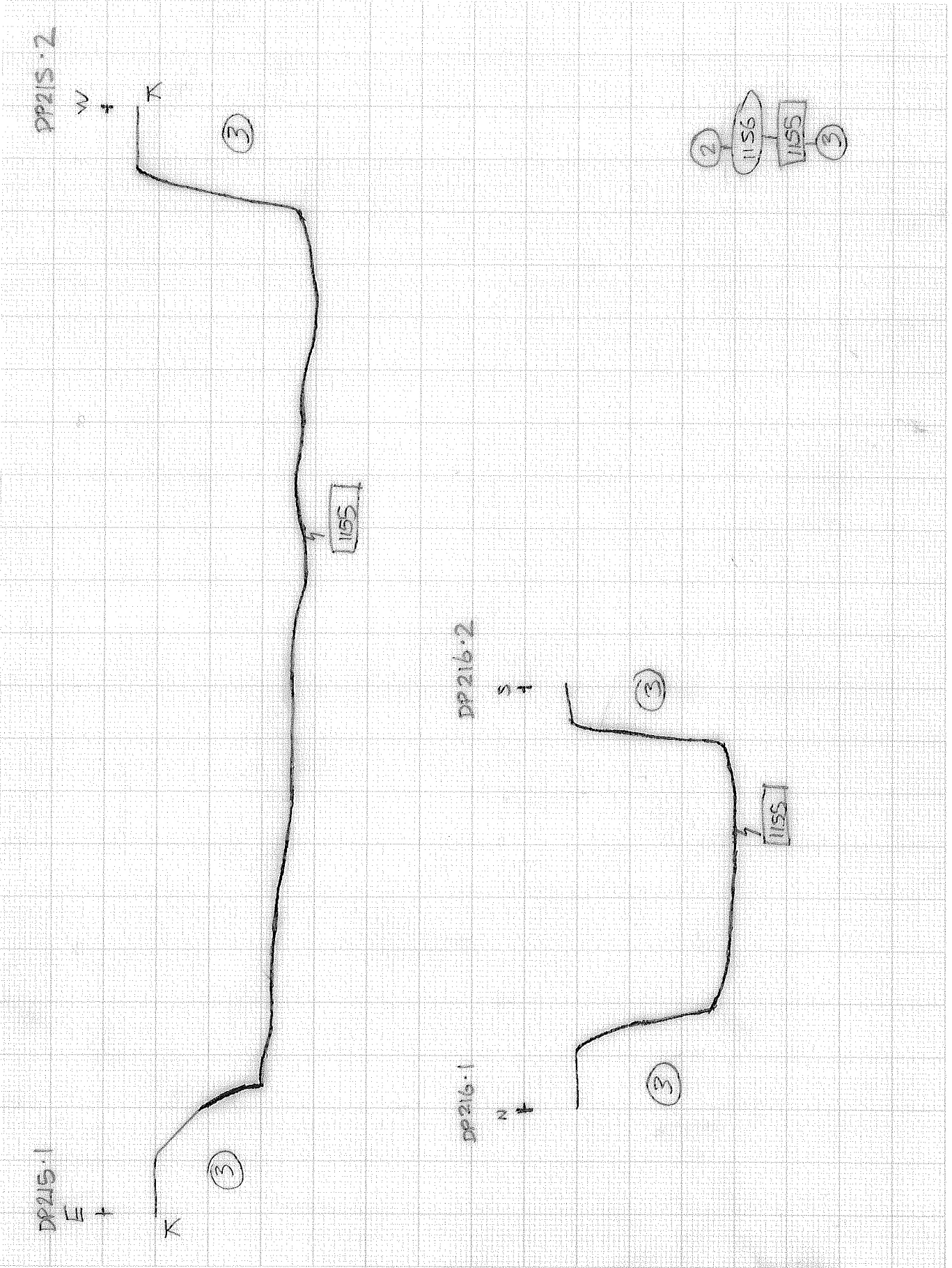
Scale 1:10

Drawn by A. S

Site Code PBE15

Date 7/10/15

Dwg No 213+214



TITLE north facing profile of grave 1155
west facing profile of grave 1155

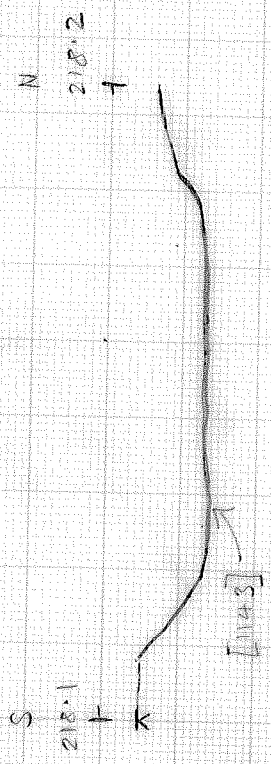
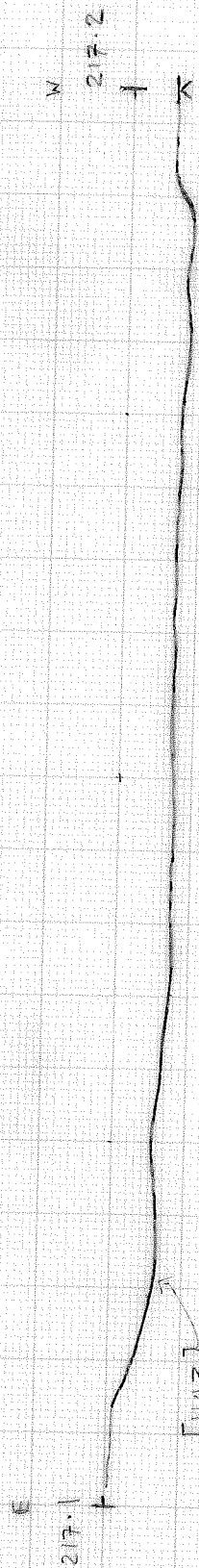
Scale 1:10

Drawn by ES

Site Code PBEIS

Date 7/10/15

Dwg No 215 + 216



COTSWOLD
ARCHAEOLOGY

TITLE longitudinal profile of grave cut [1143]
and transverse profile of grave cut [1143]

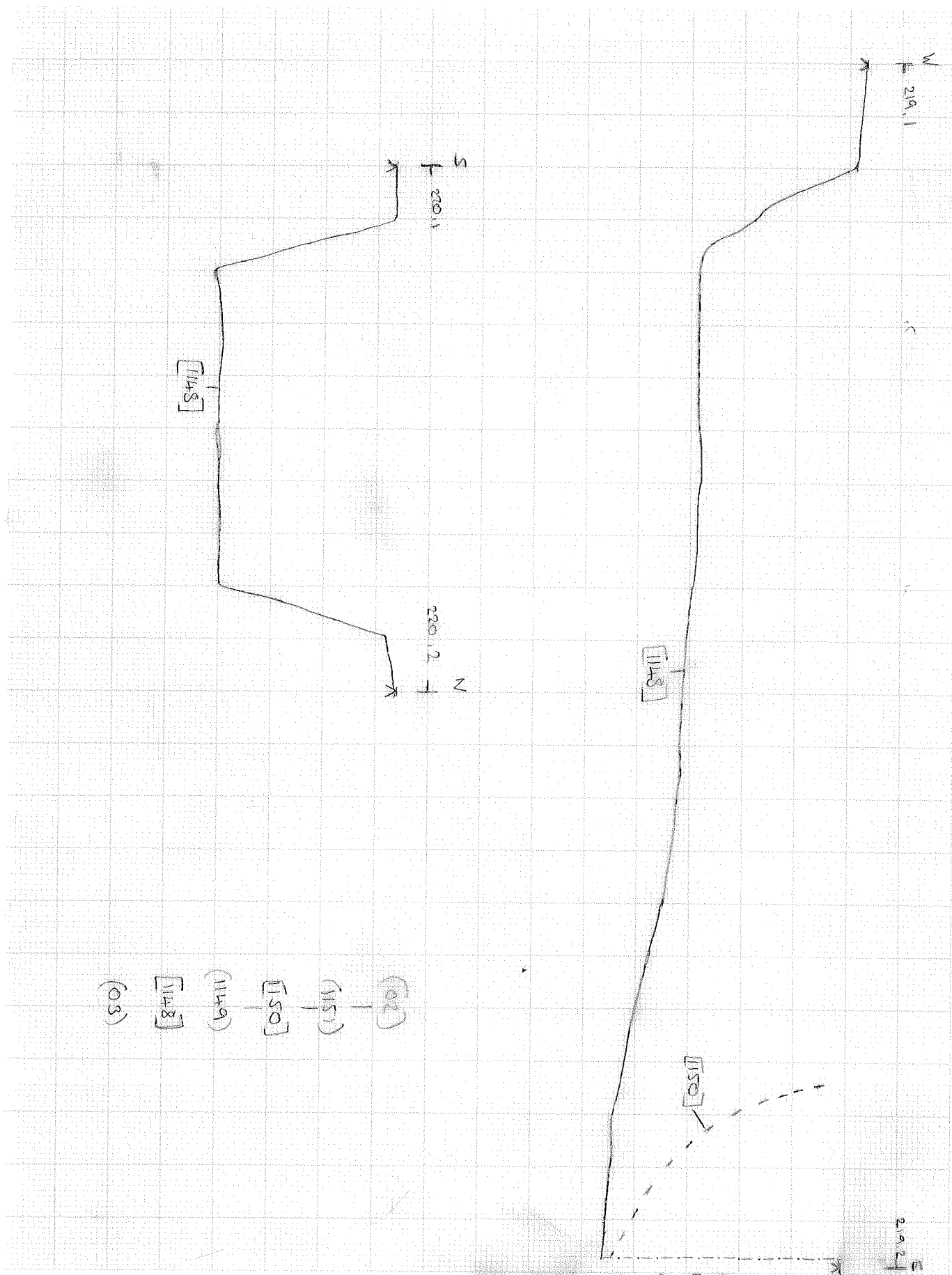
Scale 1:10

Drawn by
GA

Site Code PBE15

Date 7.10.15

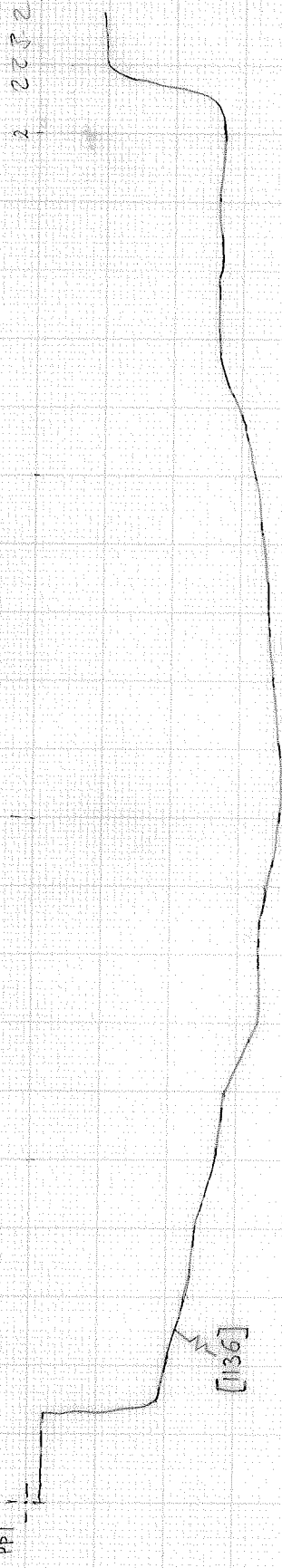
Dwg No 217
218



TITLE 219 - South facing profile of [1148]
 220 - East facing profile of [1148]




NORTH FACING SECTION OF [136]



DRAWING No 224

WEST FACING SECTION OF [136]



DRAWING No 223



COTSWOLD
ARCHAEOLOGY

TITLE

2204

Scale 1:10

Drawn by S. PETRYKOWSKI

Site Code PBE 15

Date 07/10/15

Dwg No 223, 224

PBE 15

222.2



SOUTH FACING SECTION OF GRAVE [1132]

DRAWING NO 222



WEST FACING SECTION OF GRAVE [1132]

225.2



DRAWING 225



225.1



222.1



COTSWOLD
ARCHAEOLOGY

TITLE

S and W facing section of grave
[1132]

Scale 1:10

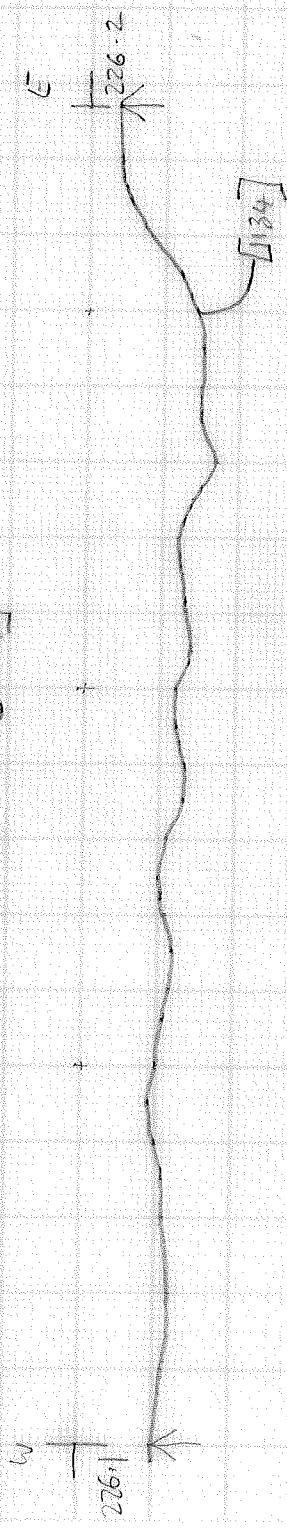
Drawn by
H. GRODECKA

Site Code
PBE 15


Date
06/10/15

Dwg No
222, 225

DWG # 226: SOUTH-FACING PROFILE OF [134]



DWG # 227: EAST-FACING PROFILE OF [134]



TITLE
226: SOUTH-FACING PROFILE OF [134]

227: EAST-FACING PROFILE OF [134]

Scale 1:10

Drawn by MTG

Site Code PBE15

Date 7-10-15

Dwg No 226
227

2281

W

↑

(1160)

[1159]

2282

E

↑

(2)

(1160)

[1159]

(3)

2291

N

↑

(1160)

[1159]

2292

S

↑



COTSWOLD
ARCHAEOLOGY

TITLE Profiles of grave [1159]

Scale 1:10

Drawn by KW

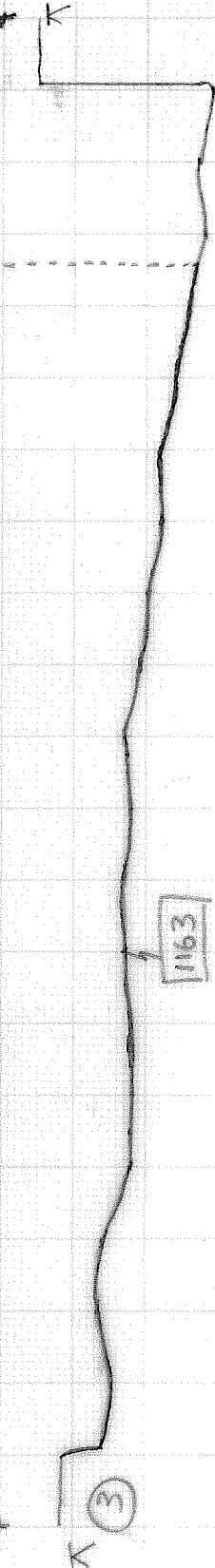
Site Code PBEIS

Date 7/10/15

Dwg No 228/229

DP230-2

W



DP230-1

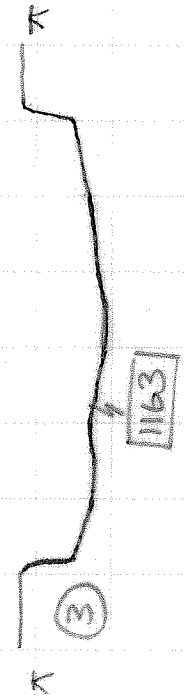
E



1163

DP231-2

S

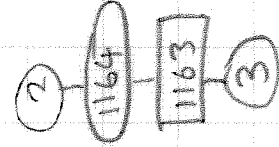


DP231-1

N



1163



COTSWOLD
ARCHAEOLOGY

TITLE North facing profile of grave 1163
West facing profile of grave 1163

Scale

1:10

Drawn by

ES

Site Code

PBEIS

Date

7/10/15

Dwg No

230 +
231

SL 232.1

W
+

SL 232.2

E
+

Profile of grave cut [1165]

SL 233.1

V
+

SL 233.2

S
+

Profile of grave cut [1165]

Matrix

(1)

|

(2)

|

[1166]

|

[1165]

|

(3)



COTSWOLD
ARCHAEOLOGY

TITLE

Scale

1:10

Drawn by

W

Site Code



PBE 15

Date

07/10/15

Dwg No

232/233



COTSWOLD
ARCHAEOLOGY

TITLE

PROFILES OF GRAVE CUT [1161]

Scale

1:10

Drawn by

EV

Site Code


PBE 15

Date

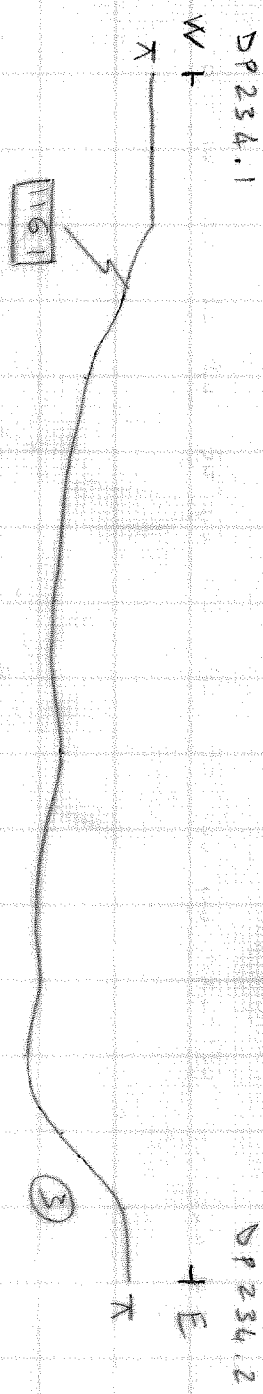
07/10/2015

Dwg No

234 +
235



DP 235.2
+ N



DP 234.2
+ E



COTSWOLD
ARCHAEOLOGY

TITLE

PROFILES OF GRAVE CUT [1161]

Scale

1:10

Drawn by

EV

Site Code

PBE 15

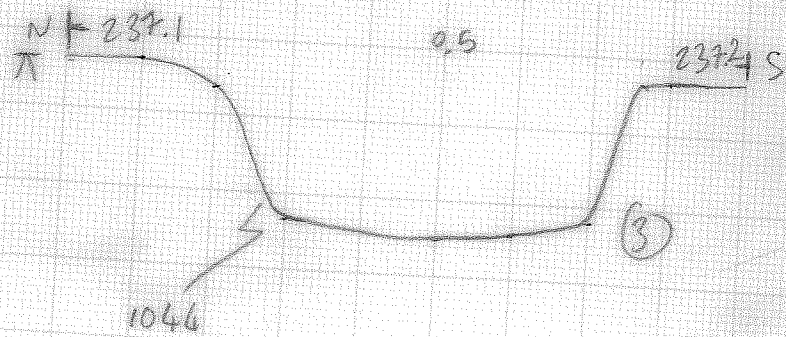
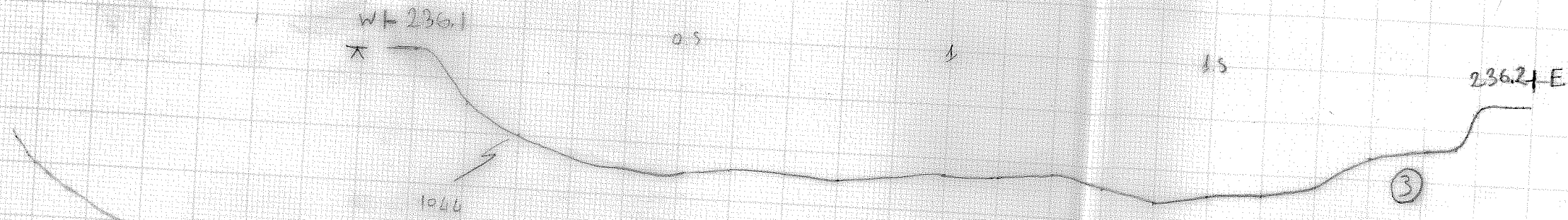
Date

07/10/2015

Draw No

234 +

235



1
3



Cotswold
Archaeology

TITLE
EX CUT GRAVE (1044)

Scale 1:10

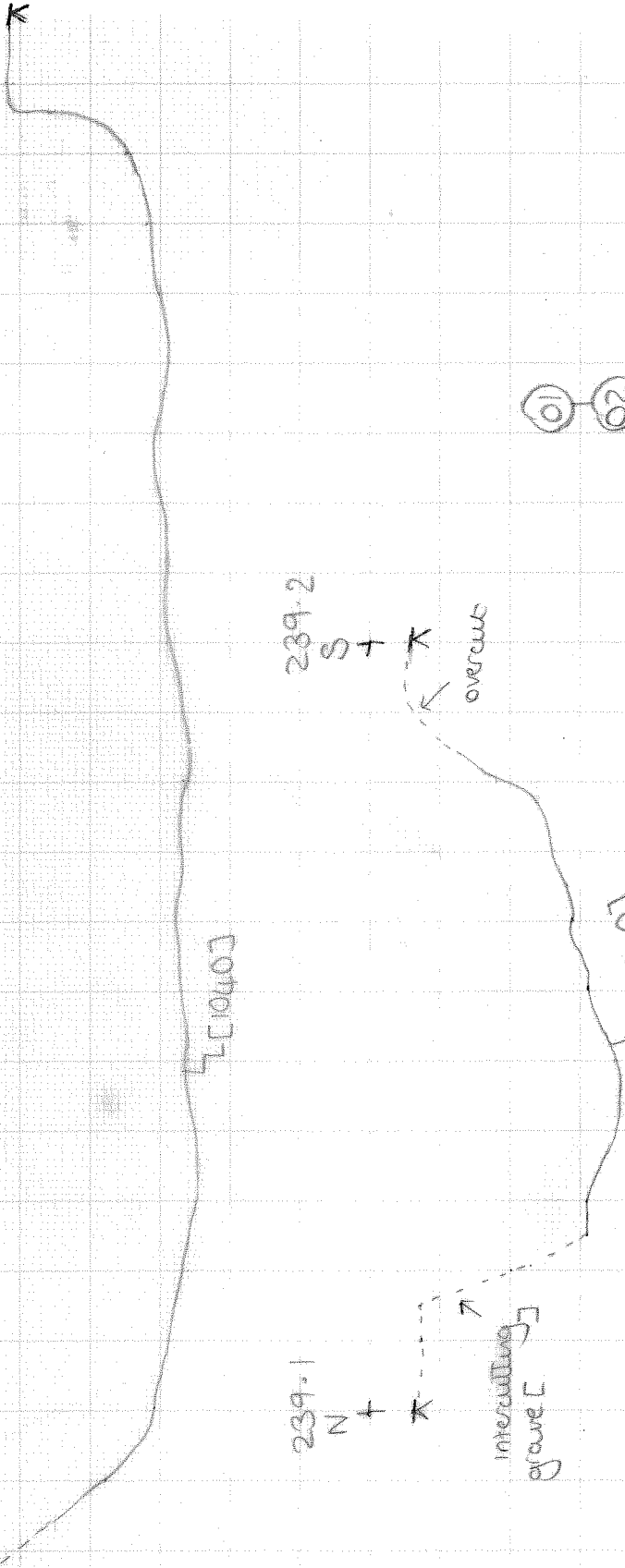
Drawn by
ENC

Site Code

Date

238-2

W



239-2

S + K

overcut

[1040]

[1040]

239-1

N + K

intercutting
grave

(01)

(02)

(1171)

[1040]

(1175)

(1184)

(1174)

(03)

238-1

E



overcut



COTSWOLD
ARCHAEOLOGY

TITLE NORTH + WEST FACING PROFILE OF
GRAVE CUT [1040]

Scale
1:10

Drawn by
A.S.

Site Code
PBE15

Date
7/10/15

Dwg No
238+239

240.1 +

E

+ 240.2

W

PROJECTED LINE
OF CUT OF GRAVE

1138

1141

3 NATURAL

3 NATURAL

241.1 +

N

241.2

S

1141

PROJECTED CUT OF
GRAVE 1138

2

1142

1141

1139

1138

3



COTSWOLD
ARCHAEOLOGY

TITLE NORTH FACING PROFILE OF GRAVE 1141

WEST FACING PROFILE OF GRAVE 1141

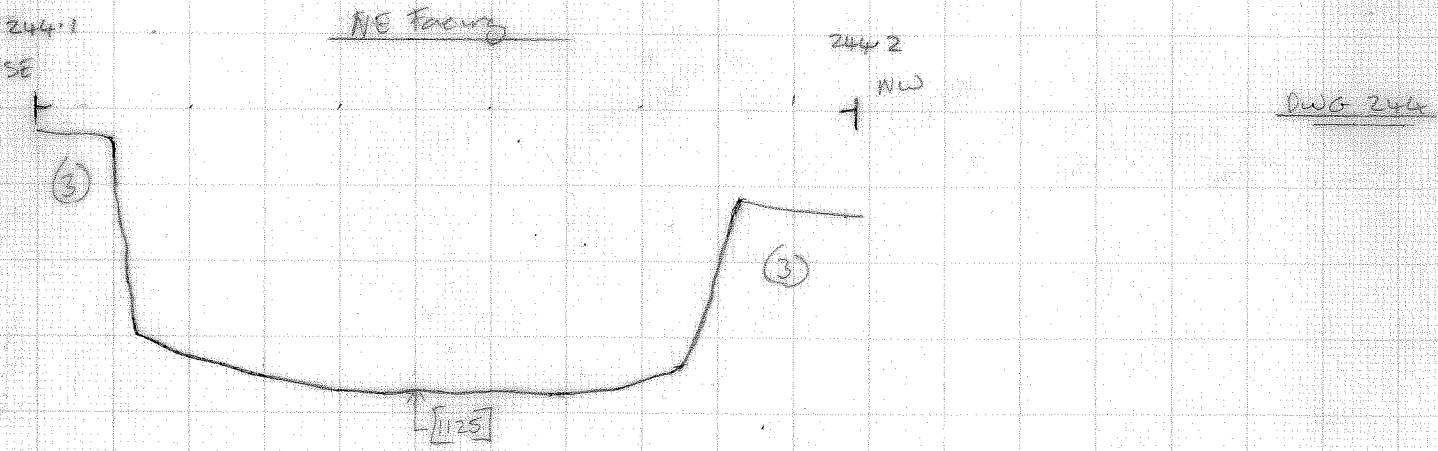
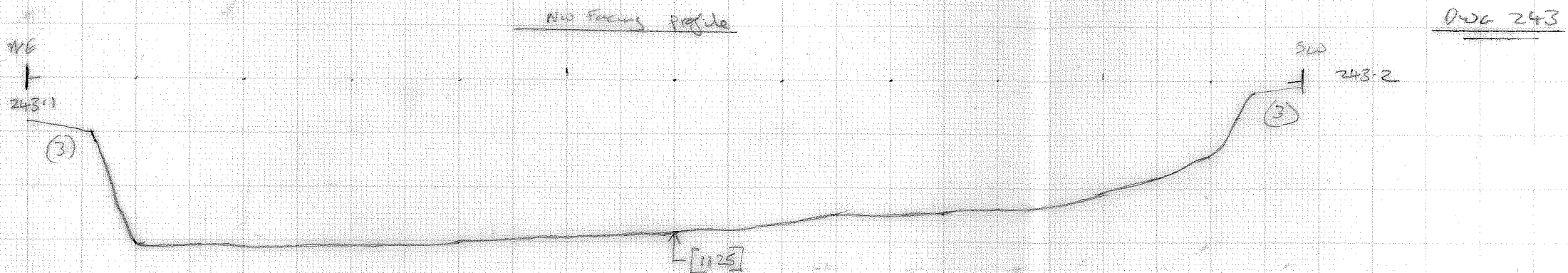
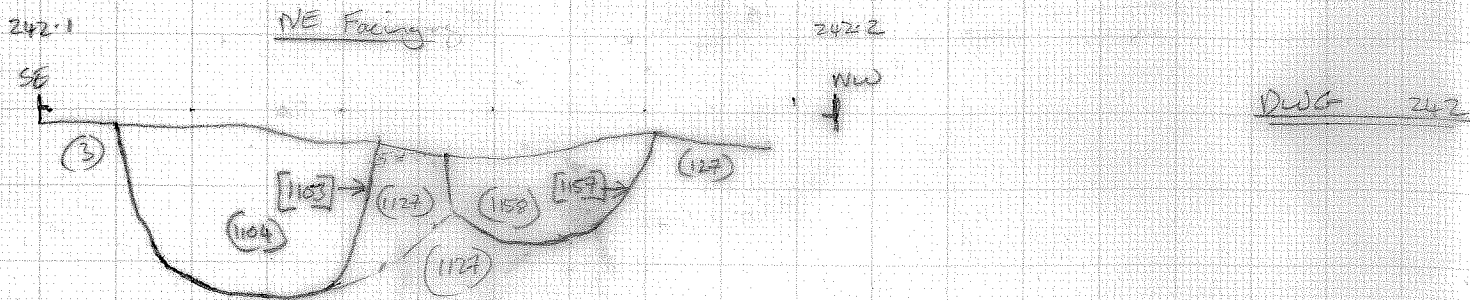
Scale 1:10

Drawn by VP

Site Code PBE 15

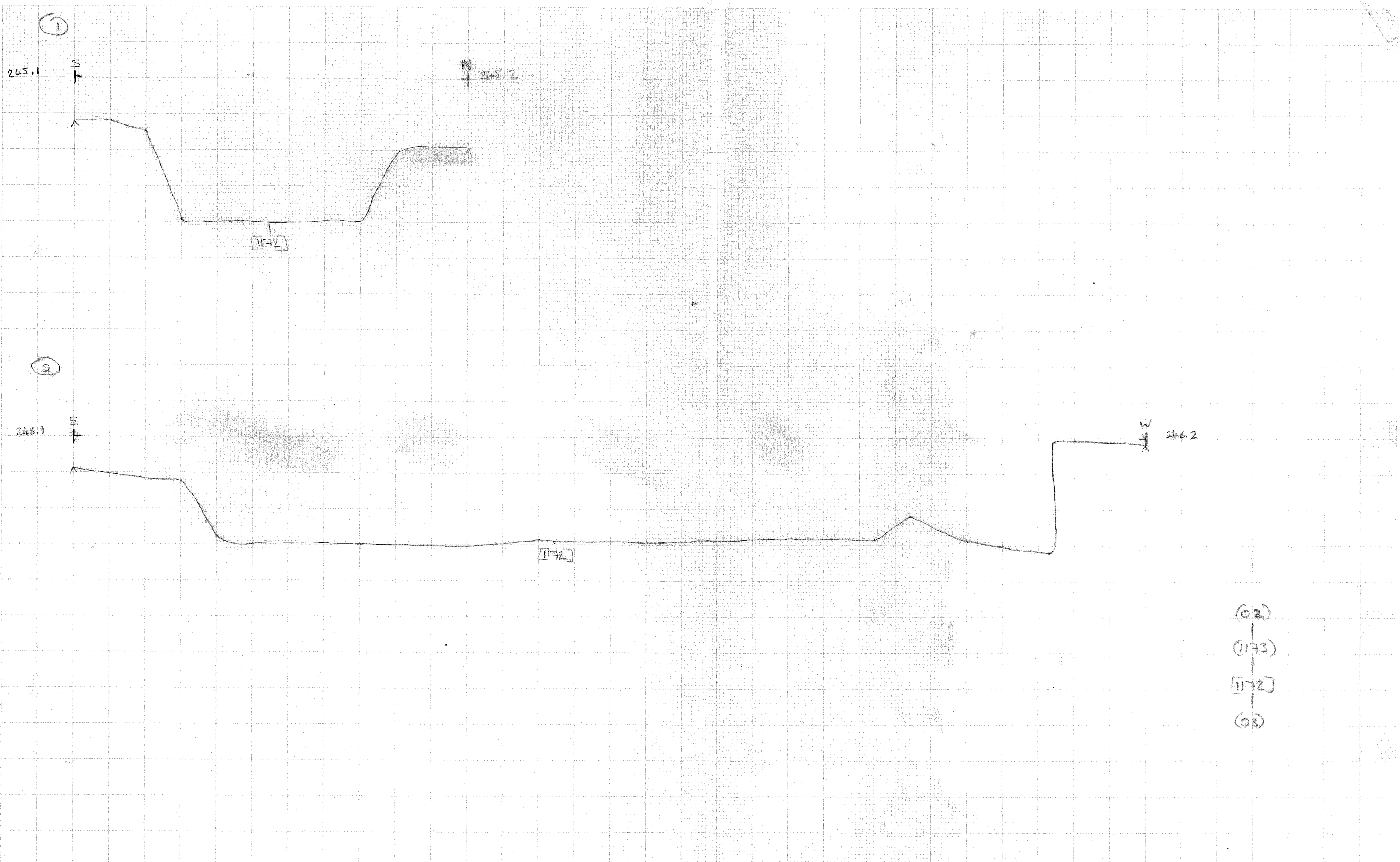
Date 8.10.15

Dwg No 240, 241



TITLE NE Facing section of animal burials [1103] + Postholes [1152] DWG 242
 NW Facing profile of grave [1125] DWG 243
 NE Facing profile of grave [1125] DWG 244

Scale	1:10	Drawn by	J.A	Site Code	PBE15	Date	8/10/15	Dwg No	242 243 244
-------	------	----------	-----	-----------	-------	------	---------	--------	-------------------



TITLE ① - East facing profile of [1172]
 ② North facing profile of [1172]

Scale 1:10

Drawn by LW

Site Code PBE15

Date 8.10.15

Dwg No 245 + 246

DP 247.1
N/W

π

1178

DP 247.2
+ S/E

π

3

DP 248.1
S/W

π

1178

DP 248.2
+ N/E

π

3



COTSWOLD
ARCHAEOLOGY

TITLE

PROFILES OF GRAVE [1178]

Scale

1:10

Drawn by

EV

Site Code

PBE15

Date

08/10/15

Dwg No

247+

248

DP 249.1
W+

X

1180

DP 249.2
+E

X

3

DP 250.1
S+

X

1180

DP 250.2
+N

X

3



COTSWOLD
ARCHAEOLOGY

TITLE

PROFILES OF GRAVE [1180]

Scale

1:10

Drawn by

EV

Site Code

PBE 15

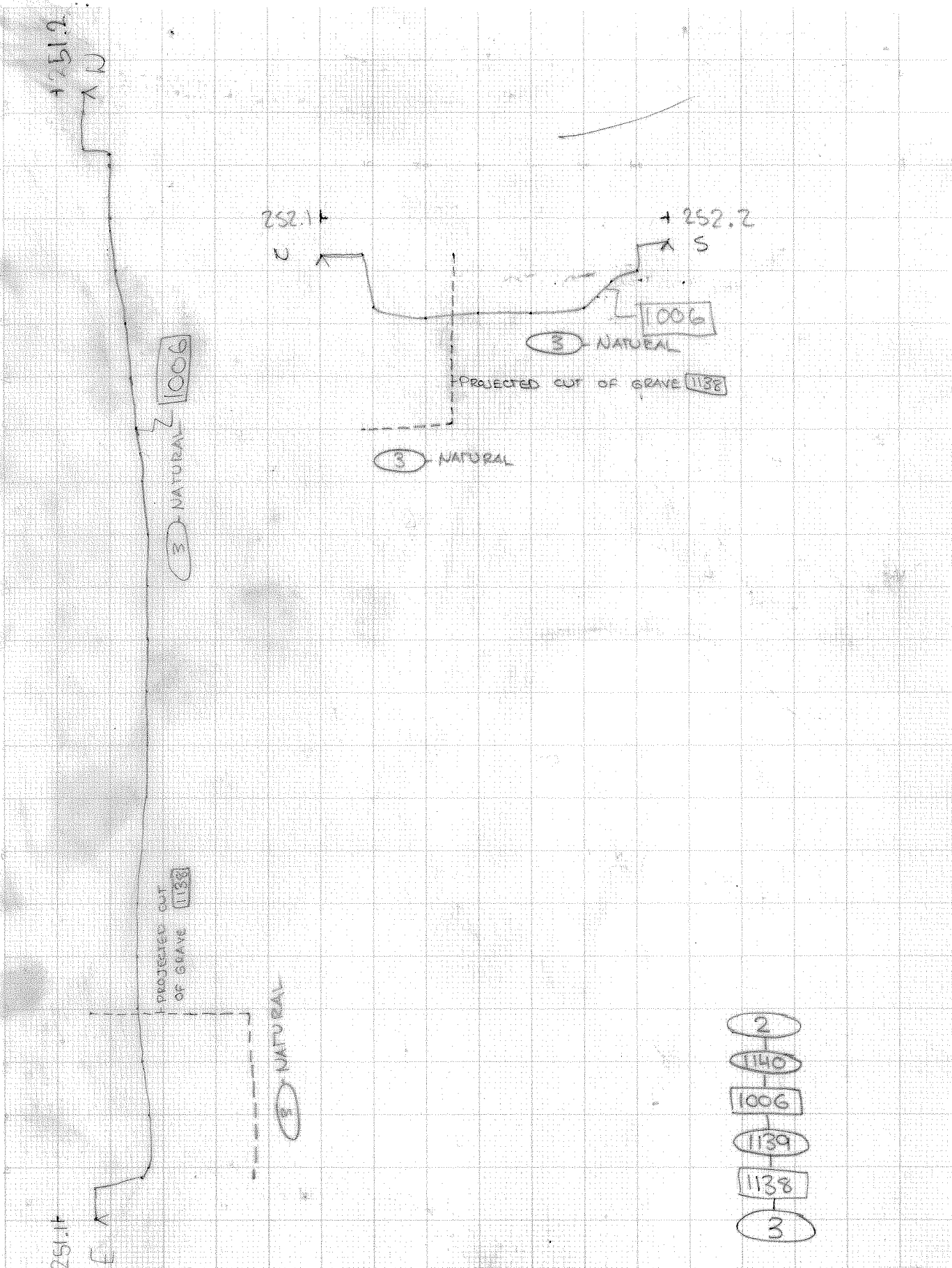
Date

08/10/15

Dwg No

249 +

250



**COTSWOLD
ARCHAEOLOGY**

TITLE NORTH FACING PROFILE OF GRAVE 1006,
WEST FACING PROFILE OF GRAVE 1006

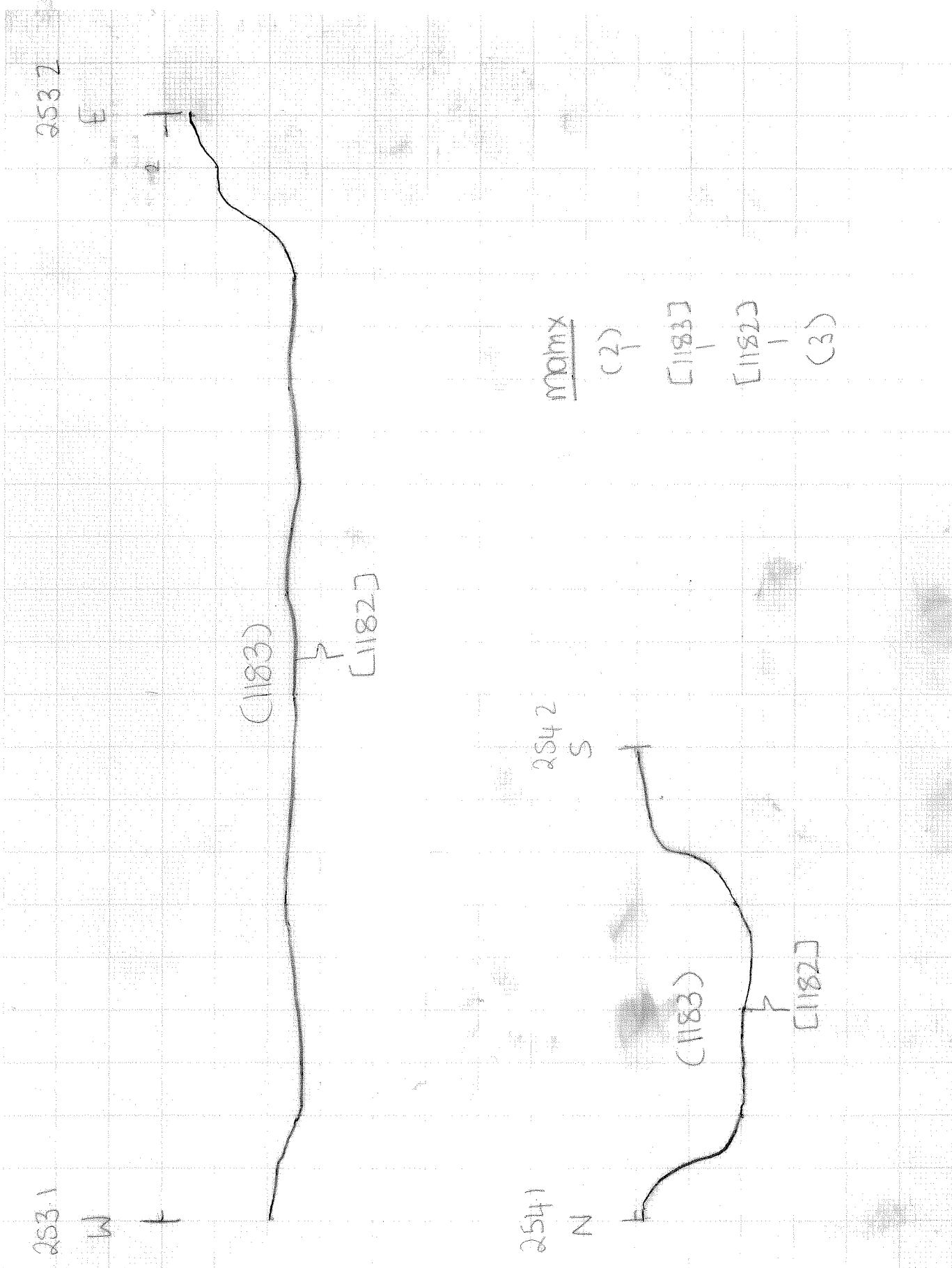
Scale 1:10

Drawn by VP

Site Code PBE 15

Date 8.10.15

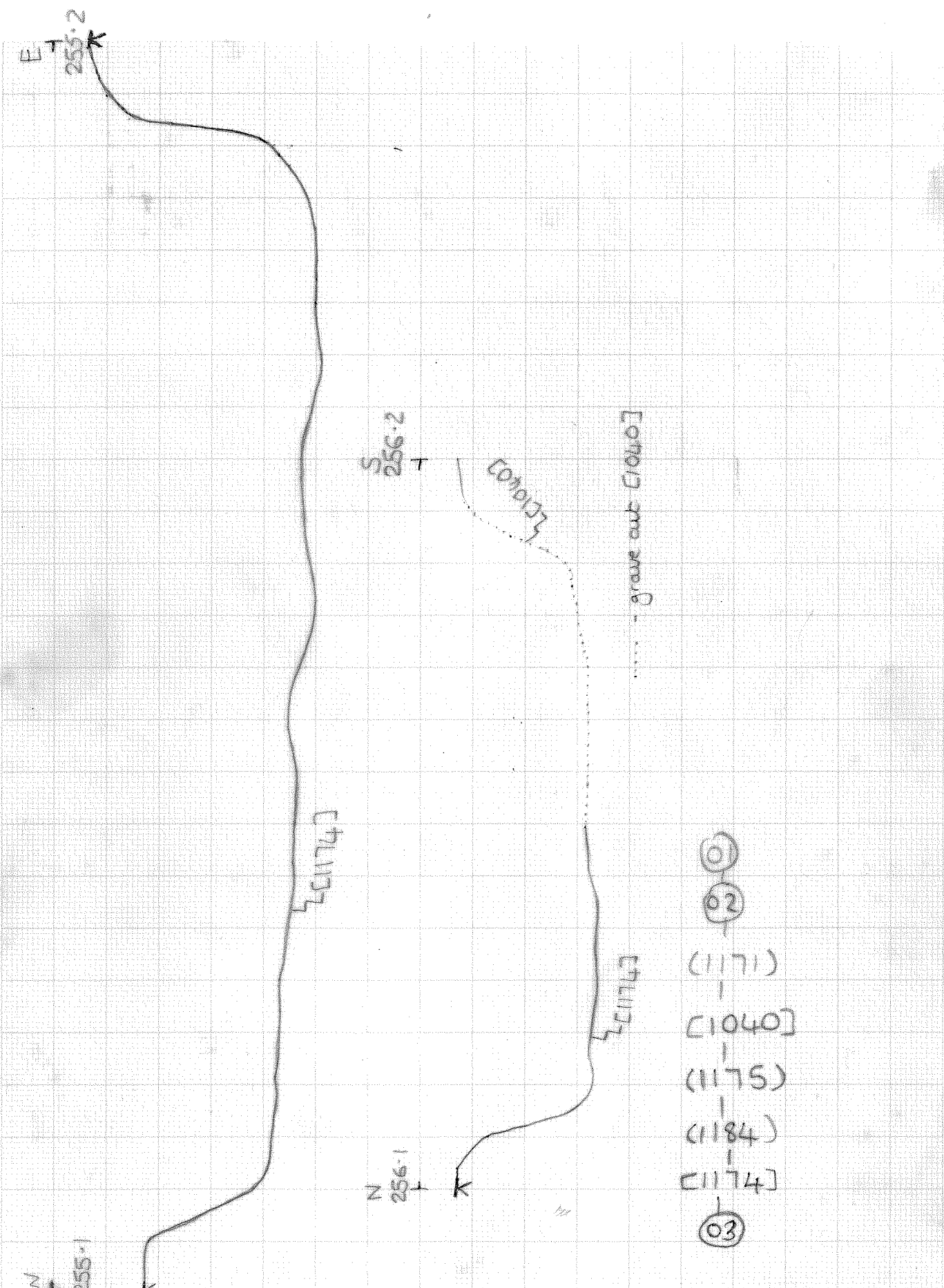
Dwg No 251, 252



COTSWOLD
ARCHAEOLOGY

TITLE Profiles of grave E1182

Scale	1:10	Drawn by	KW	Site Code	PBE15	Date	9/10/15	Dwg No	253/254
-------	------	----------	----	-----------	-------	------	---------	--------	---------



COTSWOLD
ARCHAEOLOGY

TITLE SOUTH + WEST FACING PROFILES OF GRAVE
[1174]

Scale 1:10


Drawn by A.S.

Site Code PBE15


Date 9/10/15

Dwg No 255 + 256


DWG 257 Profile E-W



DWG 258 Profile N-S



DWG 259 Profile E-W



- (2)
- |
- (1168)
- |
- [1042]
- |
- (1170)
- |
- [1169]
- |
- [3]



Scale 1:10

Drawn by JM

TITLE Profiles of interesting graves [1042] and [1170]

Site Code PBE 15

Date 7/10/15

Dwg No 257, 258, 259

260
W

2602
E

(1189)

[1190]

261
W

2612
E

(1188)

[1187]

262.1
N

262.2
S

possible
edge

(1189)

[1190]

(1188)

[1187]



TITLE profiles of graves [1187]+[1189]

Scale 1:10

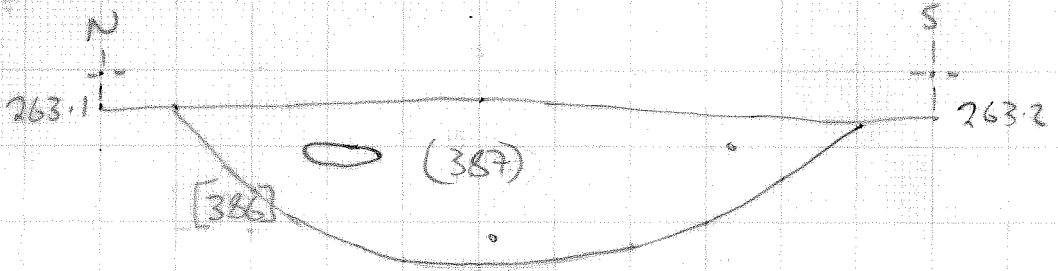
Drawn by KW

Site Code PBEIS

Date 9/10/15

Dwg No F.260,261,262

DWG-263 West Facing Section



COTSWOLD
ARCHAEOLOGY

TITLE

Section through small pit
[386]

Scale 1:10

Drawn by JM

Site Code PBE15

Date 9/10/15

Dwg No 263

DP264.1

W +

x

1191

DP264.2

+ E

x

3

DP265.1

S +

x

1191

DP265.2

+ x

x

3

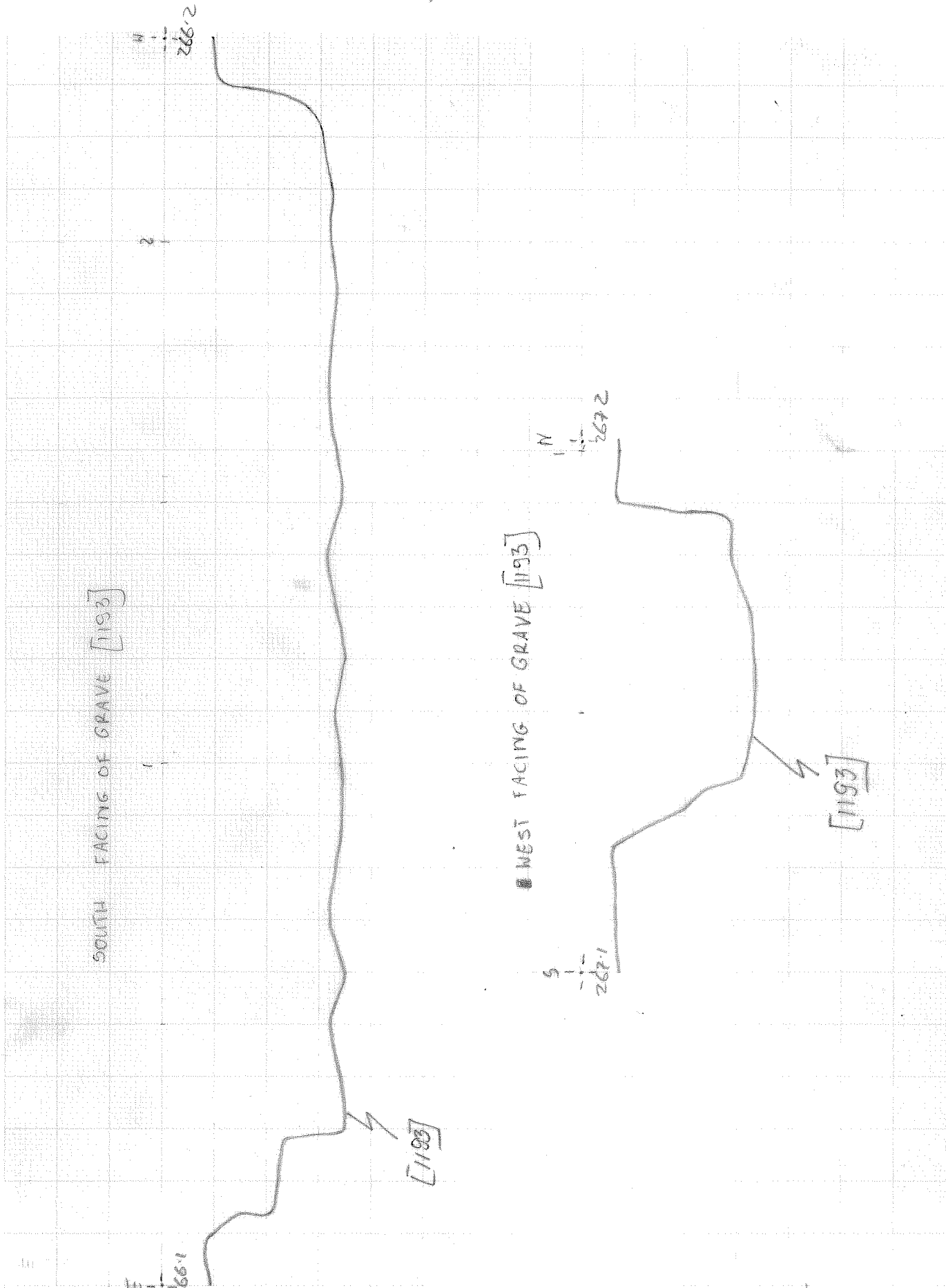


Scale 1:10

Drawn by EV

TITLE PROFILES OF GRAVE [1191]

Site Code PBE 15 Date 09/10/15 Dwg No 264 + 265



COTSWOLD
ARCHAEOLOGY

TITLE WEST AND SOUTH FACING
OF GRAVE [1193] (1194)

Scale 1:10 Drawn by M GRODECKA Site Coord PBE 15 Date 12/10/2015 Dwg No 266/267

N
268.2
+

N
269.2
+

E
268.1

S
269.1

[1176]

[1176]



COTSWOLD
ARCHAEOLOGY

TITLE E/W profile of grave cut [1176]
+ N/S profile of grave cut [1176]

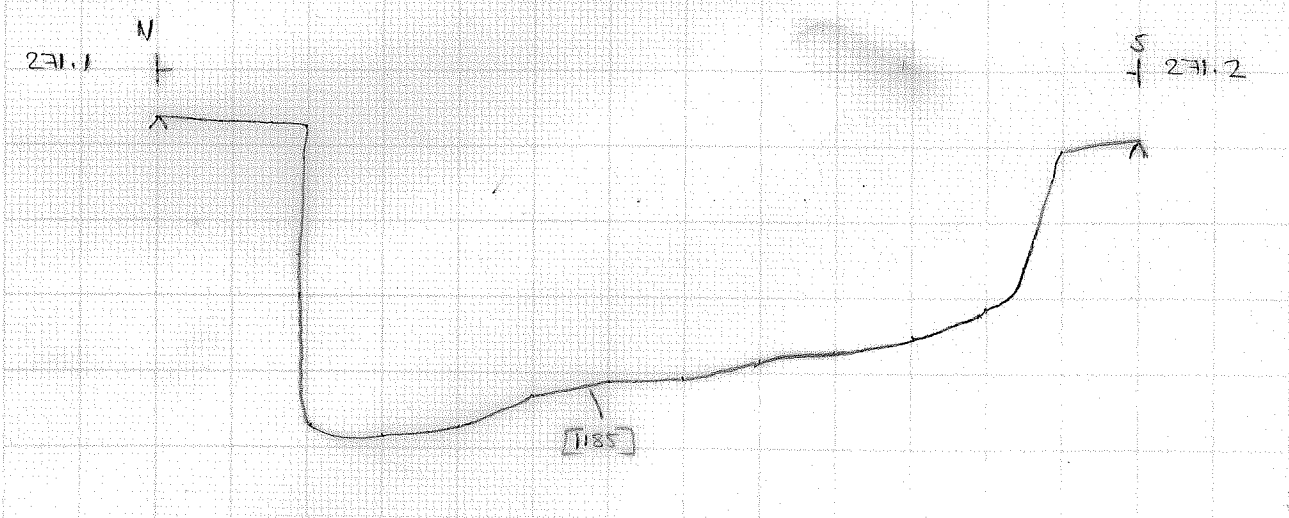

Scale 1:10

Drawn by
ah

Site Code
PBE15

Date
12.10.15

Dwg No 268
269



 Cotswold
Archaeology

Scale 1:10

Drawn by LW

TITLE ① South facing profile of [1185]
② West facing profile of [1185]

Site Code PB615 Date 12.10.15 Dwg No. 270.271

DP 272.1

W ←

↑

DP 272.2

↑ E

↑

1043

3

DP 273.1

S ↑

↑

DP 273.2

↑ N

↑

1043

3



COTSWOLD
ARCHAEOLOGY

TITLE

PROFILES OF GRAVE [1043]

Scale 1:10

Drawn by EV

Site Code PBE 15

Date 12/10/15

Dwg No 272+273

DWG 274 [1195] PROFILE FROM SE

SW
274.1

[1195]

NE
274.2

DWG 275 [1195] PROFILE FROM NE

SE
275.1

NW
275.2

[1195]



TITLE DWG 274: [1195] PROFILE FROM SE
DWG 275: [1195] PROFILE FROM NE

Scale 1:10

Drawn by MJG

Site Code PRE15

Date 13-10-15

Dwg No 274+275

176.1
W

176.2
E

(1206)

[1205]

177.1
N

177.2
S

(1206)

[1205]



COTSWOLD
ARCHAEOLOGY

TITLE Profiles of grave [1205]

Scale 1:10

Drawn by *kw*

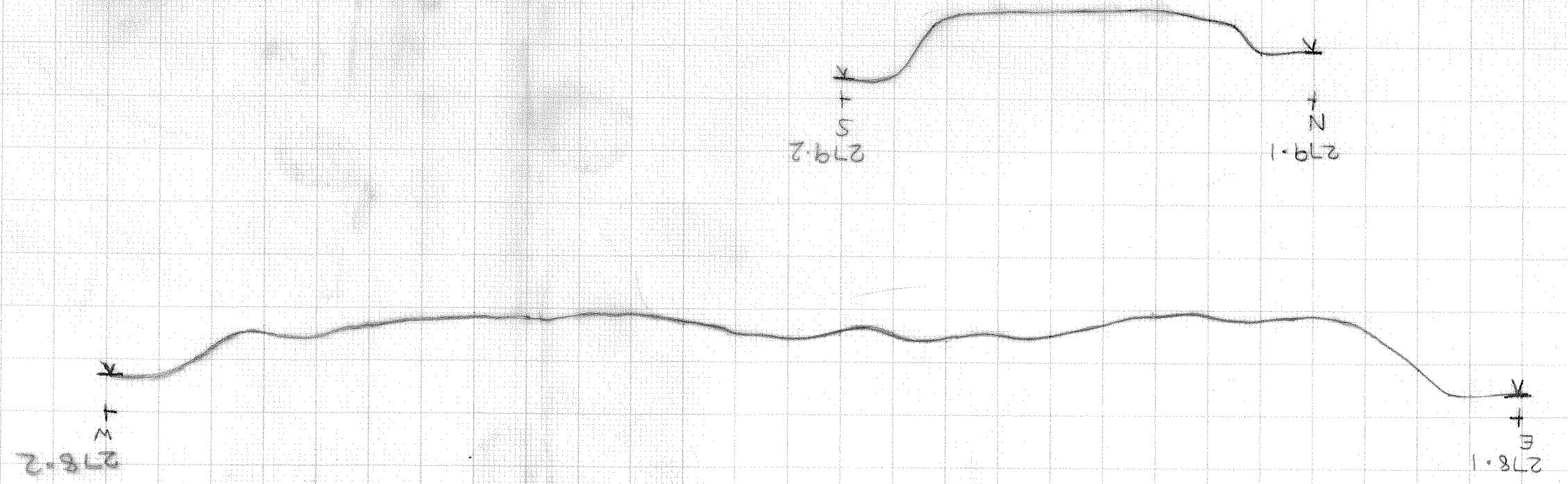
Site Code *02/15*

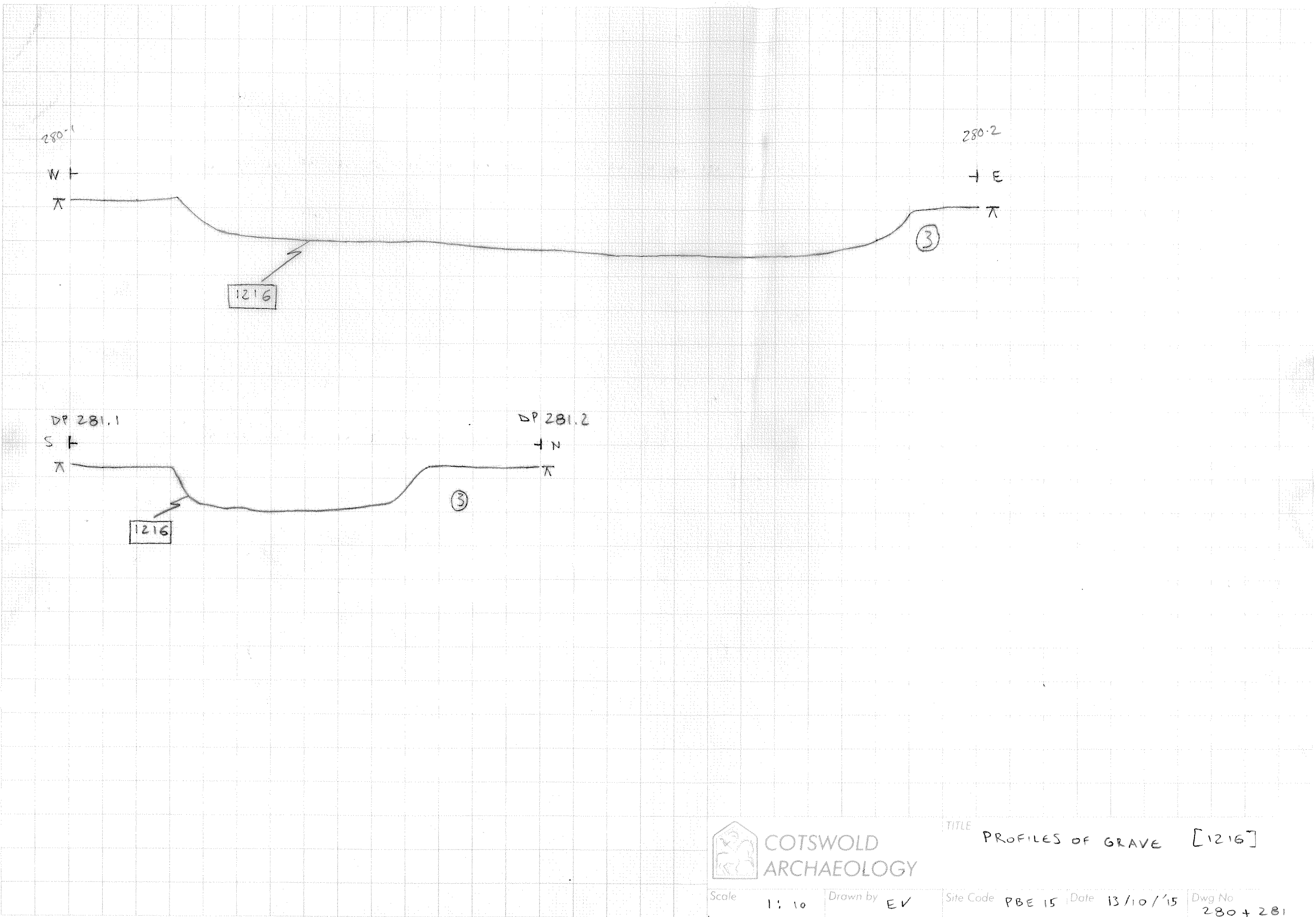
Date 13/10/15

Dwg No

Dwg No 278+279 Date 13/10/15 Site Code P815 Drawn by AS Scale 1:10

COTSWOLD ARCHAEOLOGY
TITLE NORTH + WEST RACING PROFILES
OF GRAVE CUT C1207D





COTSWOLD
ARCHAEOLOGY

TITLE PROFILES OF GRAVE [1216]

Scale 1:10

Drawn by EV

Site Code PBE 15 Date 13/10/15

Dwg No 280+281

282.1

E

282.2

[1203]

283.1

N

S 283.2

[1203]

(02)
|
(1204)
|
[1203]
|
(03)



COTSWOLD
ARCHAEOLOGY

TITLE
① North/South profile of [1203]
② East/West profile of [1203]



Scale 1:10

Drawn by LW

Site Code PBE15

Date 13.10.15

Dwg No 282 + 283



COTSWOLD
ARCHAEOLOGY

TITLE East-west profile of grave [1197]
284
285 South-west profile of grave [1197]


Scale 1:10

Drawn by NK

Site Code PBE15

Date 13-10-15

Dwg No 284
285



SW
286.2

[215]

NW
287.2

[211]

SE
286.1

SE
287.1

TITLE Longitudinal + transverse profiles of grave cut [211]



COTSWOLD
ARCHAEOLOGY

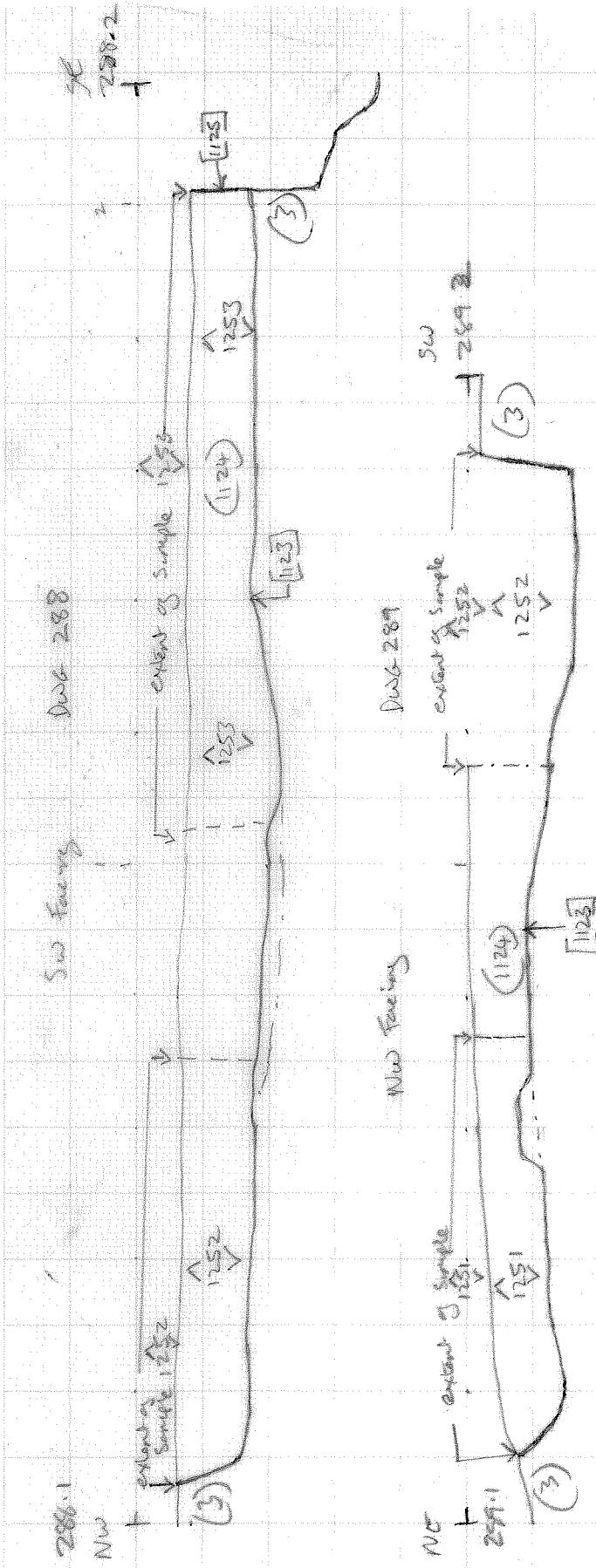
Scale 1:10

Drawn by
GL

Site Code
PBE15

Date
13.10.15

Dwg No 286
287



NE 1251
 SW 1252
 SE 1253



TITLE SW Facing Section of [1123]
 NW Facing Section of [1123]

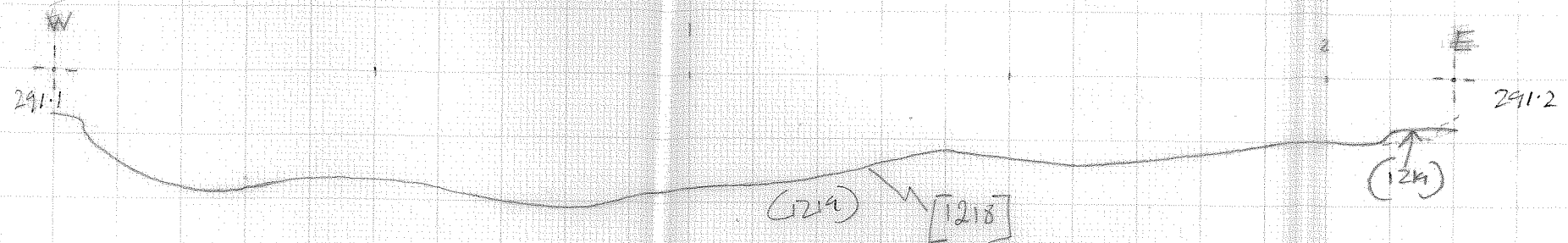
DWG 288
 DWG 289

Scale 1:10	Drawn by J.A.	Site Code PBEIS:	Date 13/10/15	Dwg No 288 289
---------------	------------------	---------------------	------------------	----------------------

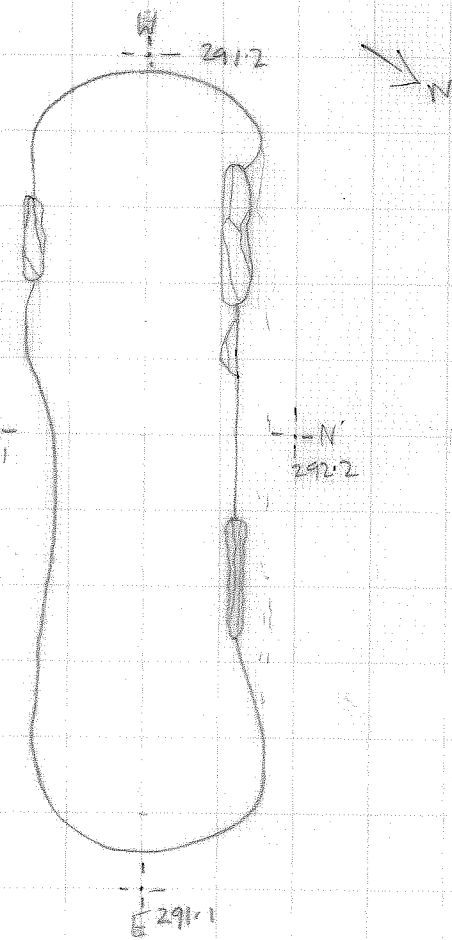
1:20

1:10

NORTH FACING OF GRAVE [1218] MID EX DWG 291

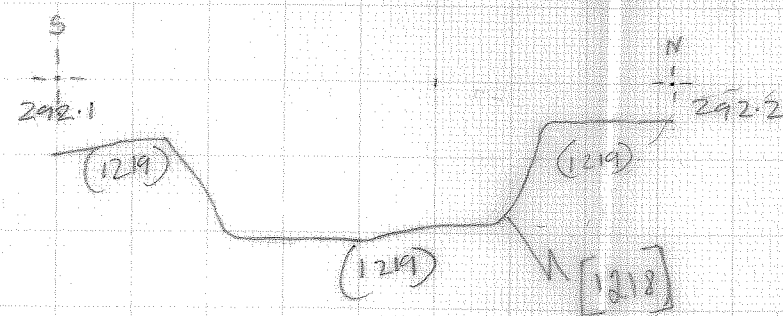


Plan 290



WEST FACING OF GRAVE [1218] MID EX DWG 292

1:10



~~NB~~

See DWG'S 298 & 299 for poster drawings



COTSWOLD
ARCHAEOLOGY

TITLE MID-EX GRAVE [1218] (1219)

Scale 1:20 / 1:10 Drawn by M. GRODECKA

Site Code PBE 15

Date 12/10/15

Dwg No 290/291/292

2931

E

2932

W

(1210)

[1209]

2941

N

possible cut

possible cut

2942

S

(1206)

(1210)

(1208)

[1205]

[1209]

[1207]



COTSWOLD
ARCHAEOLOGY

TITLE Profiles of grave [1209]

Scale 1:10

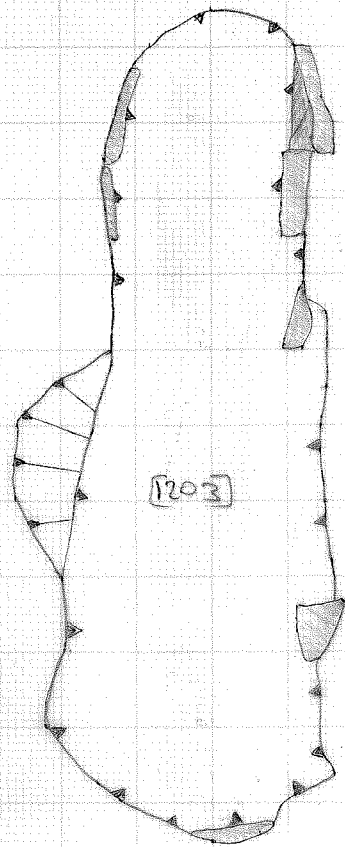
Drawn by KW

Site Code PBEIS

Date 13/10/15

Dwg No 293/294

N



= Stone

[1203]



COTSWOLD
ARCHAEOLOGY

TITLE Plan of grave [1203]

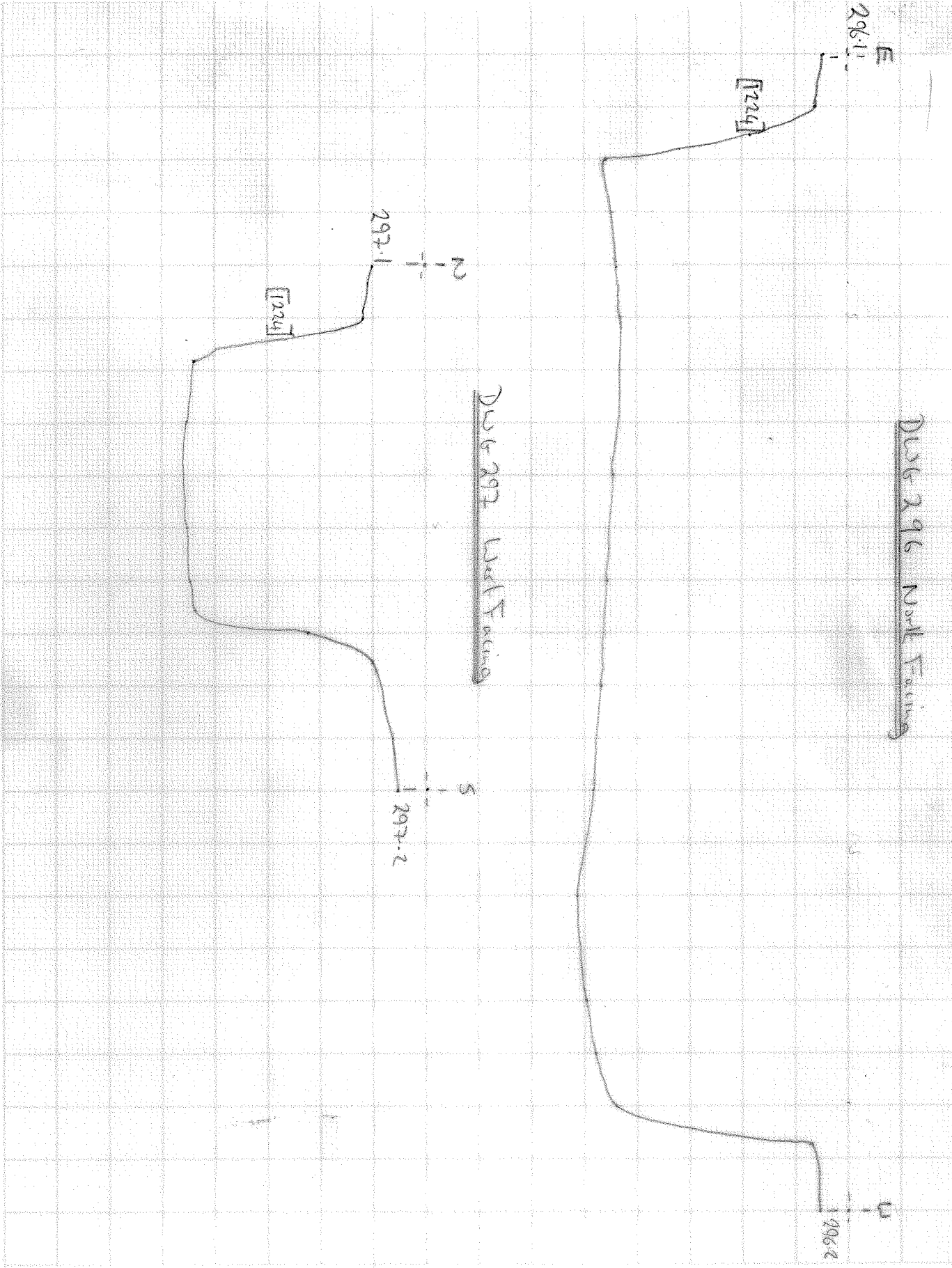
Scale 1:20

Drawn by LW

Site Code PBE15

Date 13.10.15

Dwg No 295



TITLE

Profiles of Grave [224]



COTSWOLD
ARCHAEOLOGY

Scale 1:10

Drawn by JM

Site Code ABE 15

Date 14/10/15

Dug No 296, 297

DRAWN BY: S. PETRYKOWSKI

NORTH FACING SECTION OF GRAVE [213]

300.1

PP1

DR. NO 300 NORTH
301 WEST

PP2

300.2

[213]

NORTH FACING SECTION OF GRAVE [218] Dwg 298

WEST FACING SECTION OF GRAVE [213]

301.1

PP1

PP2

301.2

W
298.1

E
298.2

[218]

WEST FACING SECTION OF GRAVE [218] Dwg 299

S
299.1

N
299.2

[218]

DRAWN BY:
MONICA GRODECKA

DR No 298
299



TITLE

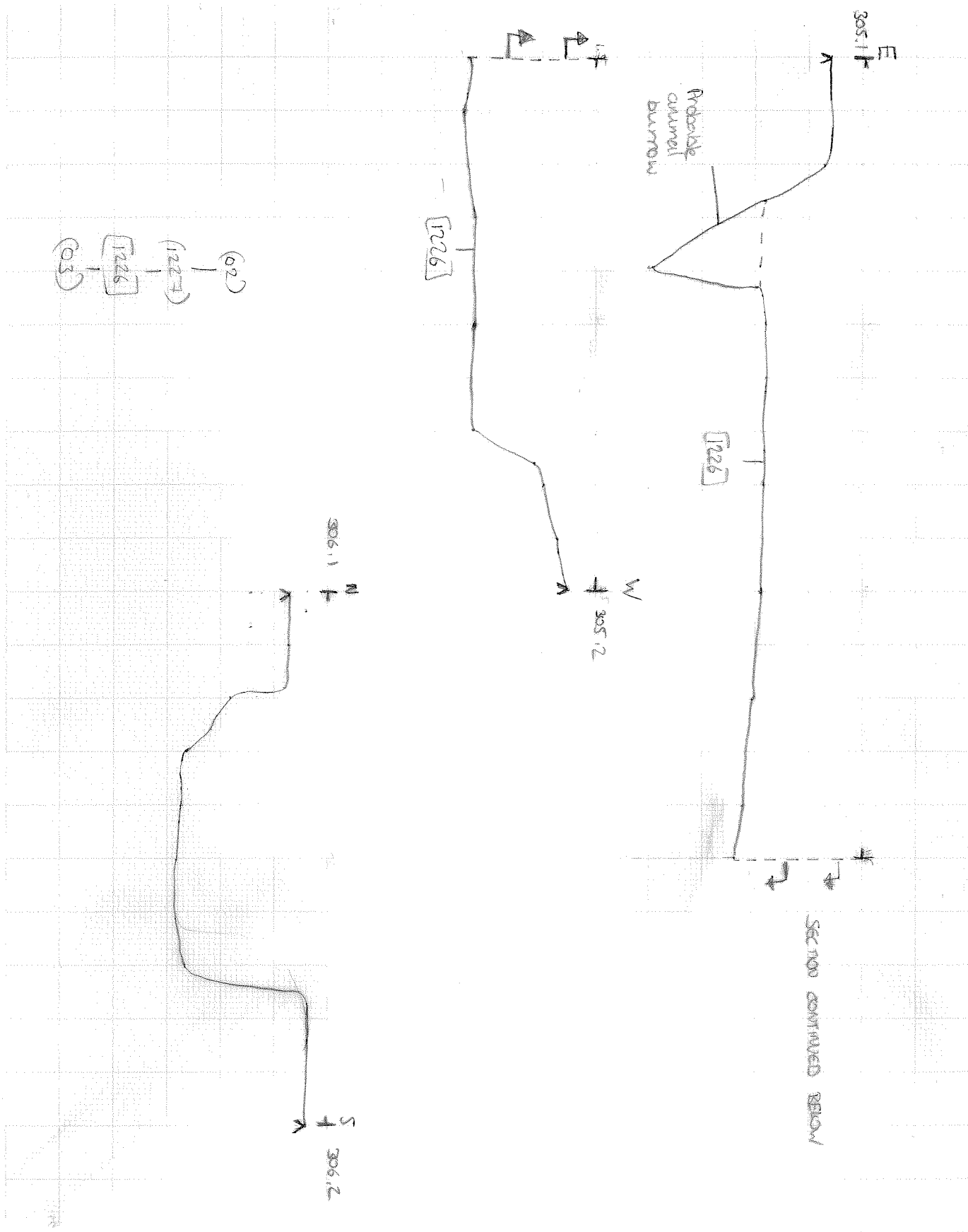
Scale 1:10

Drawn by SP MN

Site Code PBE 15

Date

Dwg No 298 + 299
300 + 301



11111 ① East/West profile of grave [1226]

② North/South profile of grave [1226]



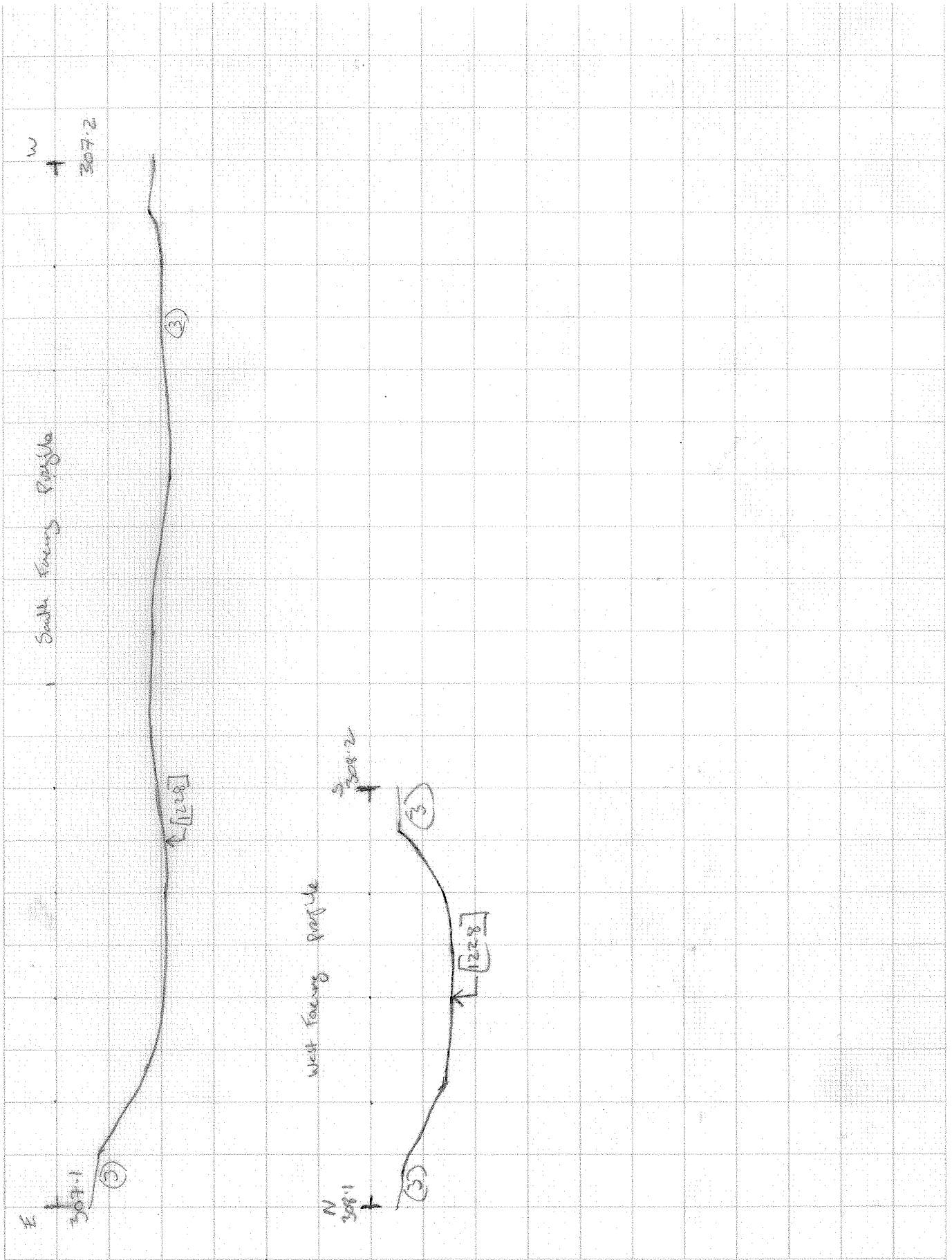
Scale 1:10

Drawn by LW

Site Code: PREIS

Date: 15.10.15

Dwg No: 305 + 306



COTSWOLD
ARCHAEOLOGY

TITLE South Facing Profile of grave [1228] Dwg 307
West Facing Profile of grave [1228] Dwg 308

Scale

1:10

Drawn by

J.A

Site Code

PBEIS

Date

15/10/15

Dwg No

307
308

DRAWING No: 313

318.2

E

DITCH

NORTH FACING OF GRAVE [1233]

GRAVE FINISH

DRAWING No: 314

314.2

N

WEST FACING OF GRAVE [1233]

[1233]

316.1

W

[1233]

314.1

S



COTSWOLD
ARCHAEOLOGY

TITLE

North and West facing of grave
[1233], (1234)

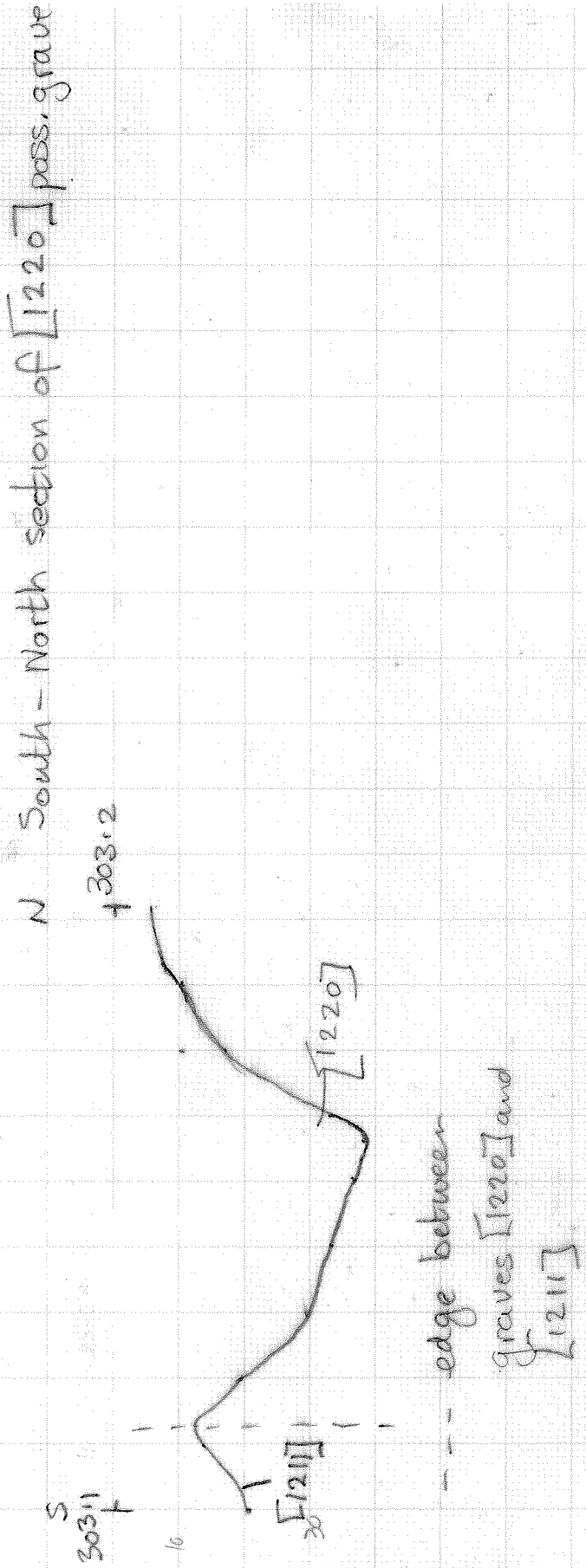
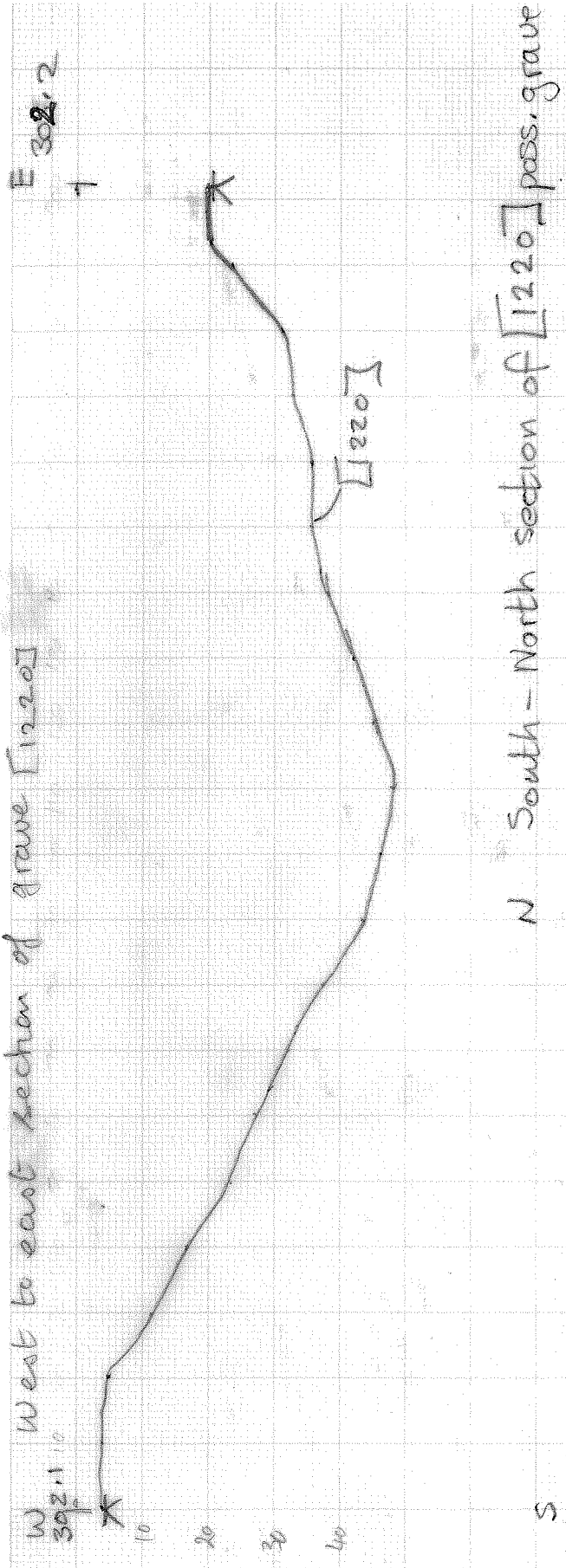
Scale
1:10

Drawn by
M. GRODECKA

Site Code
78E 15

Date
18/10/15

Dwg No
313/314



COTSWOLD
ARCHAEOLOGY

TITLE

DP 304.1

DP 304.2

388

392

391

390

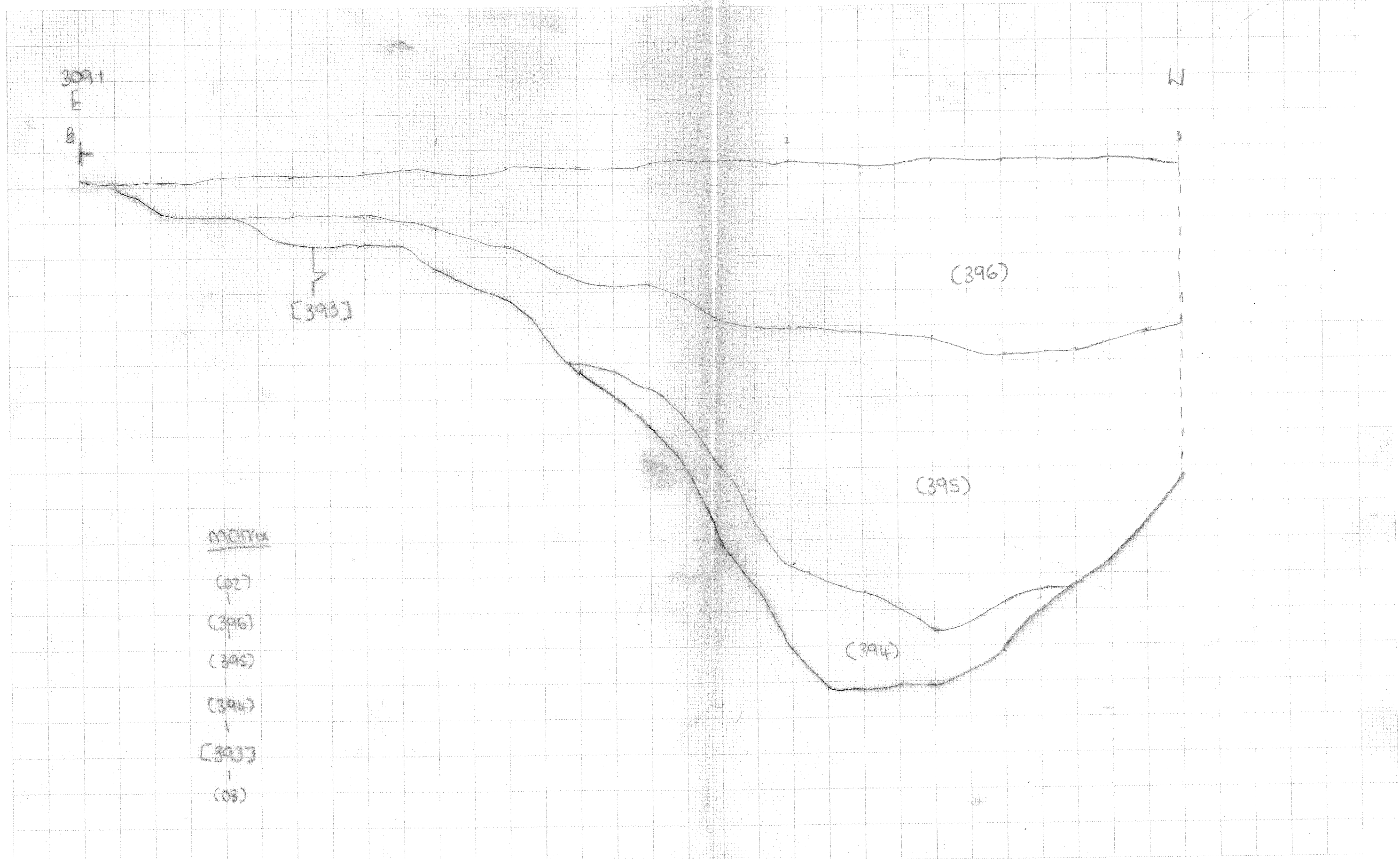
389

(MATRIX)

- ② SUB SOIL
- ③⑨② 4TH FILL OF THE DITCH
- ③⑨① 3RD FILL OF THE DITCH
- ③⑨① 2ND FILL OF THE DITCH
- ③⑨① 1ST FILL OF THE DITCH
- ③⑧⑧ CUT OF THE DITCH
- ③ NATURAL



TITLE NORTH FACING SECTION OF DITCH [388]



MORTAR

(02)

(396)

(395)

(394)

[393]

(03)

(08)



TITLE Section-north facing-of ditch
[393]
1 of 2

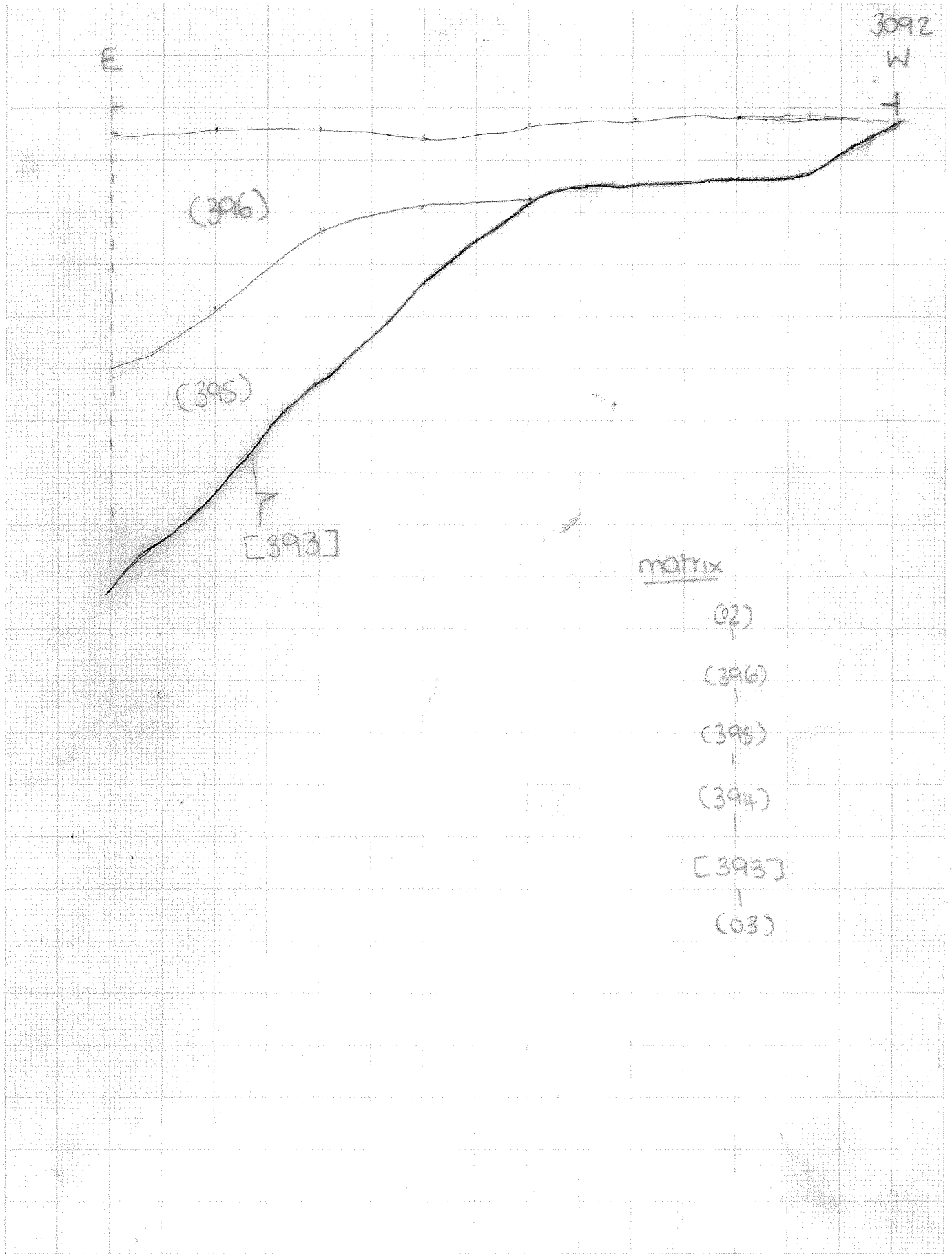
Scale 1:10

Drawn by
RW

Site Code
PBC15

Date
15/10/15

Dwg No
309 A



COTSWOLD
ARCHAEOLOGY

TITLE Section north facing of ditch
[393] 2 of 2

Scale

1:10

Drawn by

A KW

Site Code

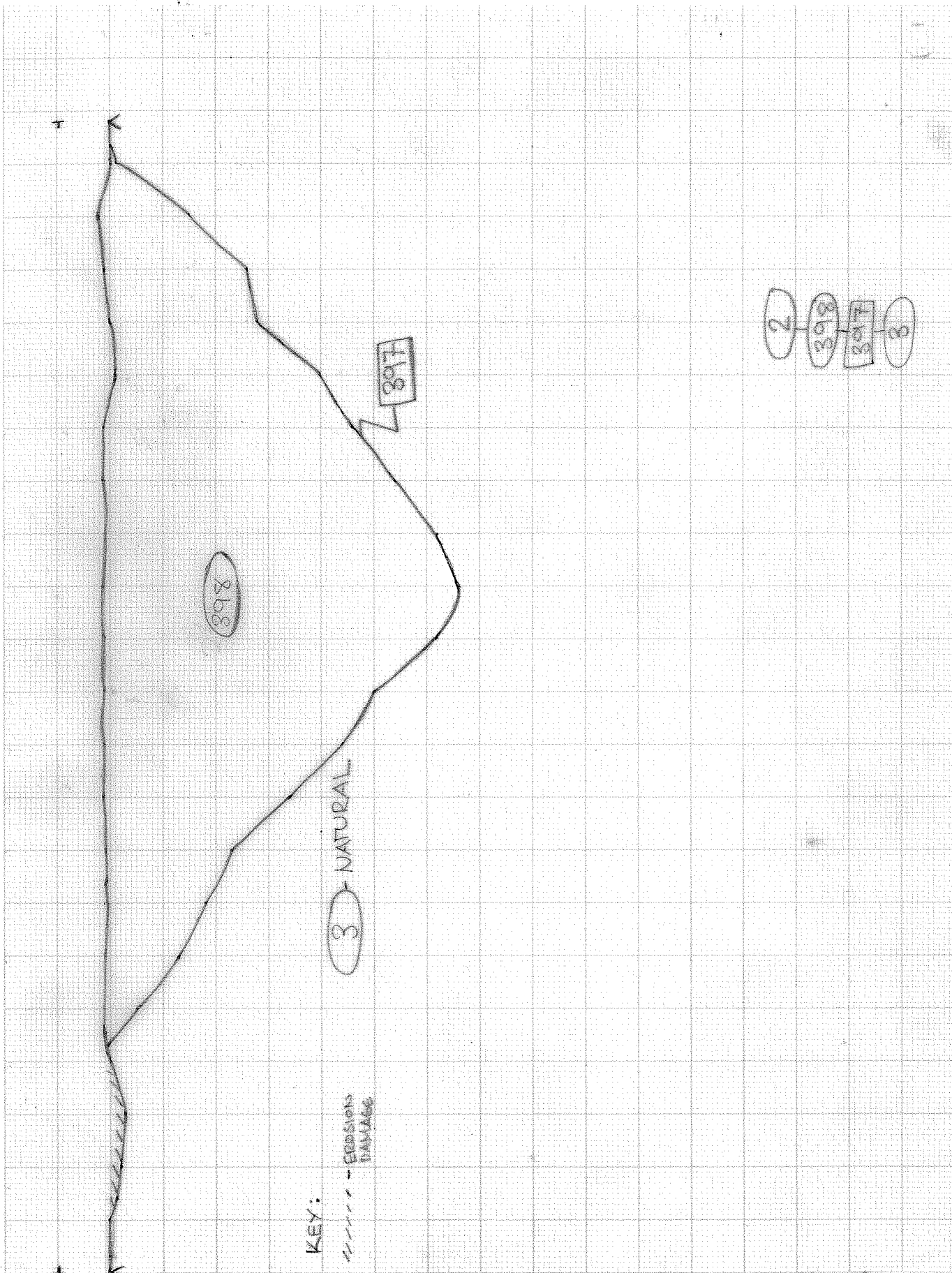
PBE15

Date

15/10/15

Dwg No

309 6



COTSWOLD
ARCHAEOLOGY

TITLE NORTH EAST FACING SECTION OF
DITCH [397]

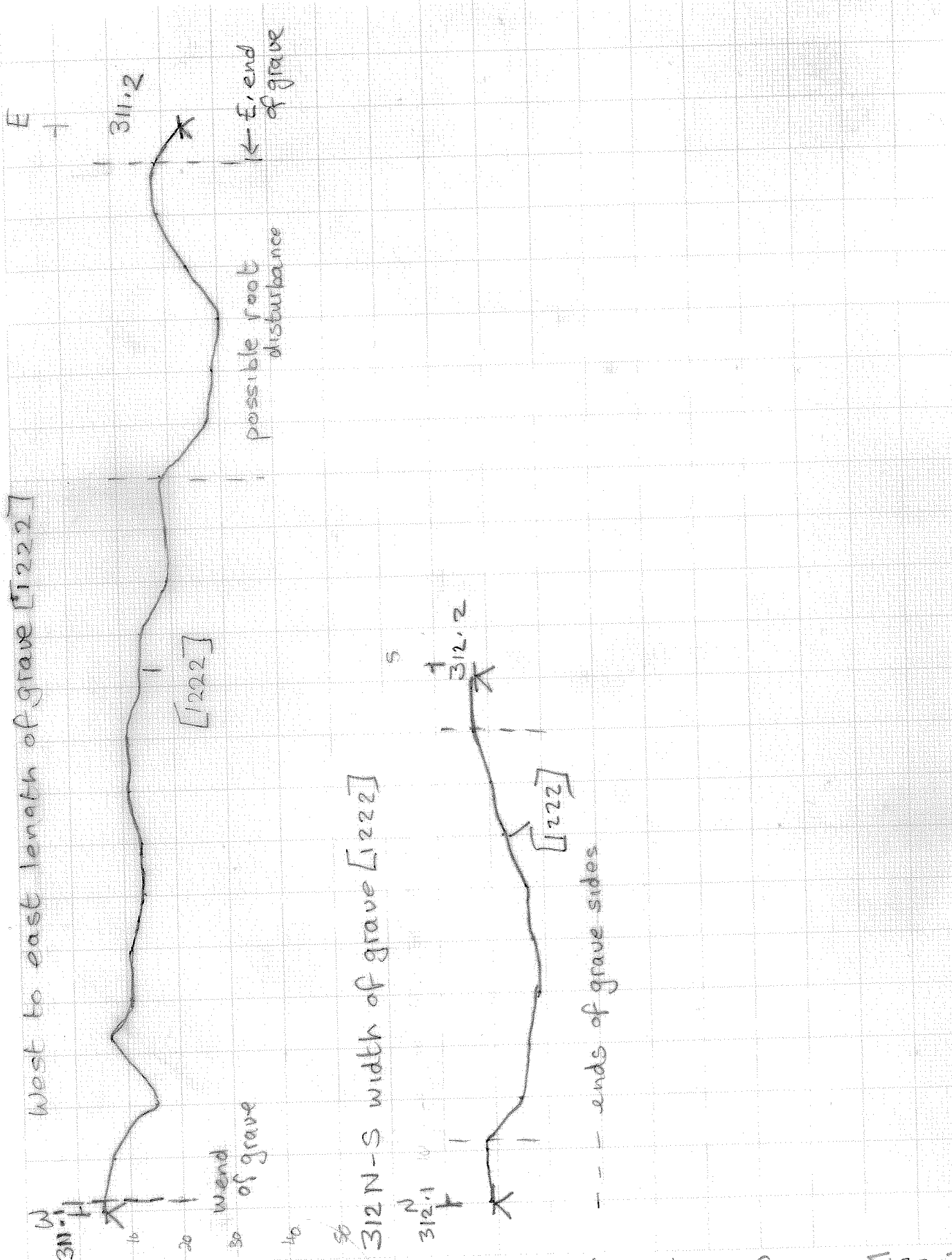
Scale 1:10

Drawn by VP

Site Code PBE 15

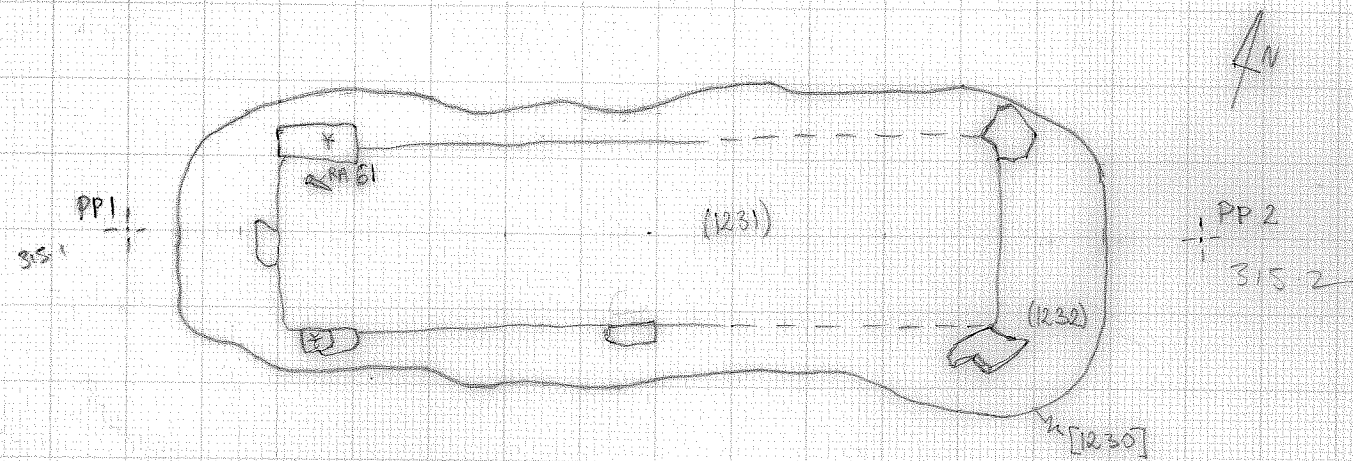
Date 15.10.15

Dwg No 310




TITLE West - east section of grave [1222]
 North-south section of grave [1222]



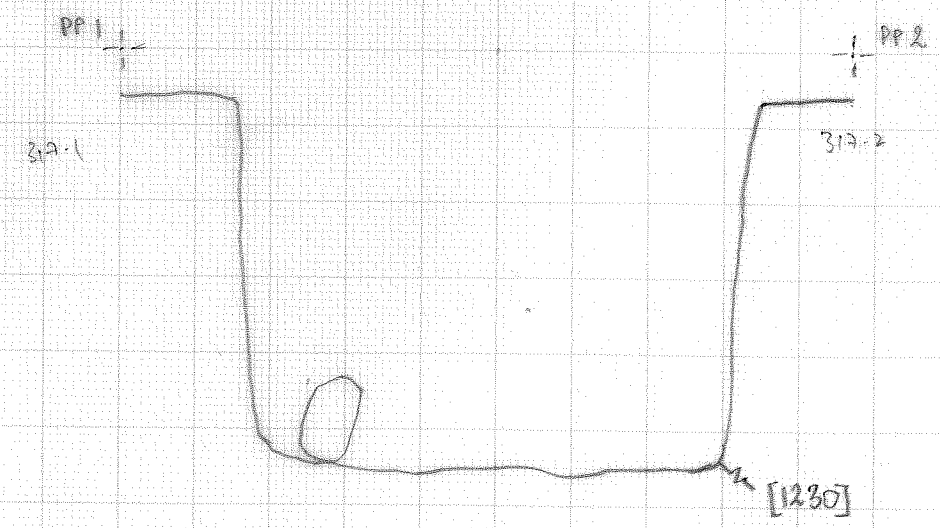


MID-EX PLAN OF GRAVE [1230]
WITH POSSIBLE COFFIN SHAPE
PBE 15
SCALE 1:20
Drawing No 315

*-1.66 1-17.93
*-1.67 2-17.92



NORTH FACING SECTION OF [1230]
PBE 15
SCALE 1:10
Drawing No 316

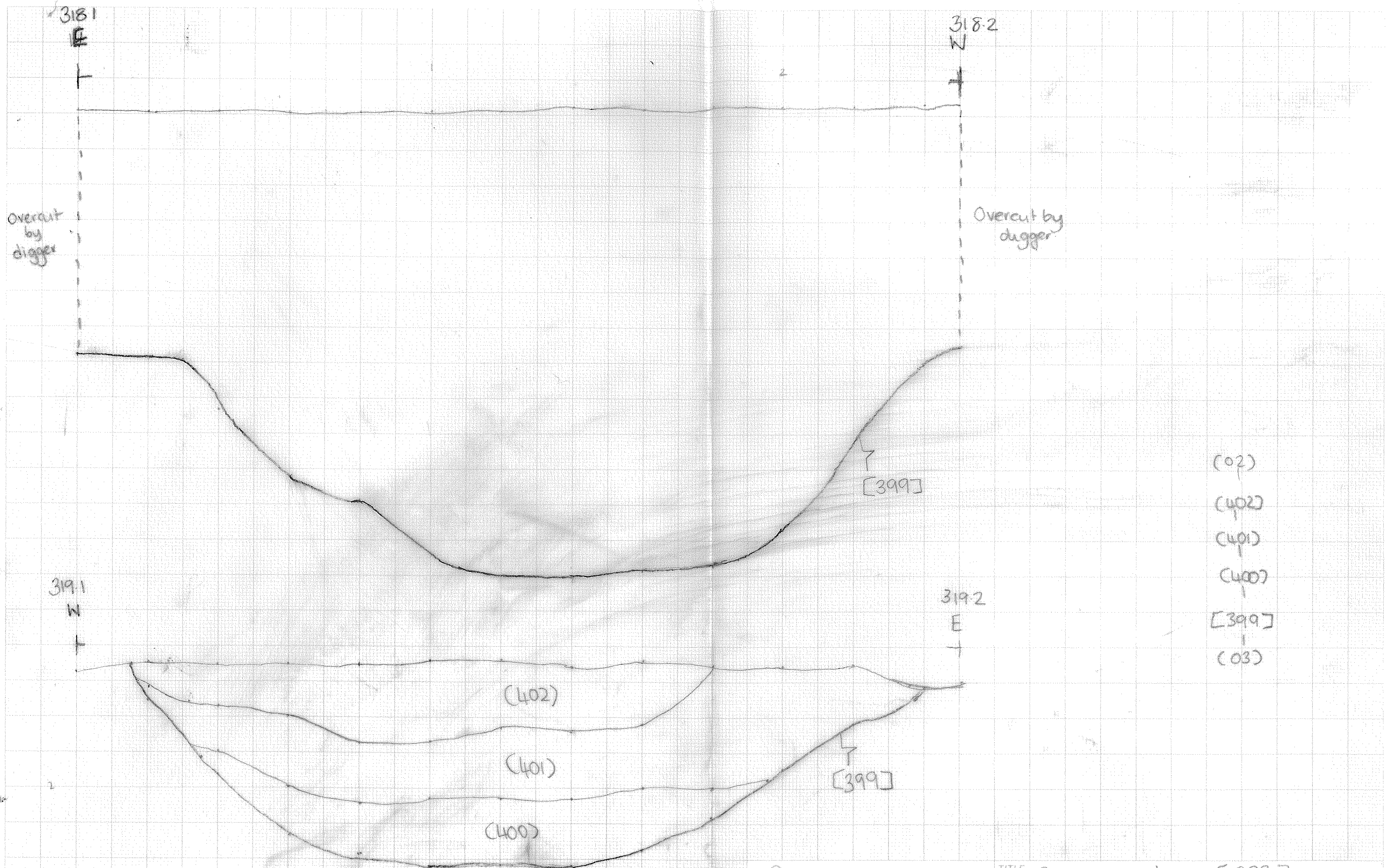


EAST FACING SECTION OF [1230]
PBE 15
SCALE 1:10
Drawing No 317



TITLE
MID-EX PLAN OF GRAVE [1230] - Draw. No 315
NORTH FACING SECTION OF [1230] - Draw. No 316
EAST FACING SECTION OF [1230] - Draw. No 317

Scale 1:10, 1:20 Drawn by S. PETRYKOWSKI Site Code PBE 15 Date 16/10/15 Dwg No 315, 316, 317



(02)
 (402)
 (401)
 (400)
 [399]
 (03)



TITLE Section of ditch [399]
 south facing and north facing sections

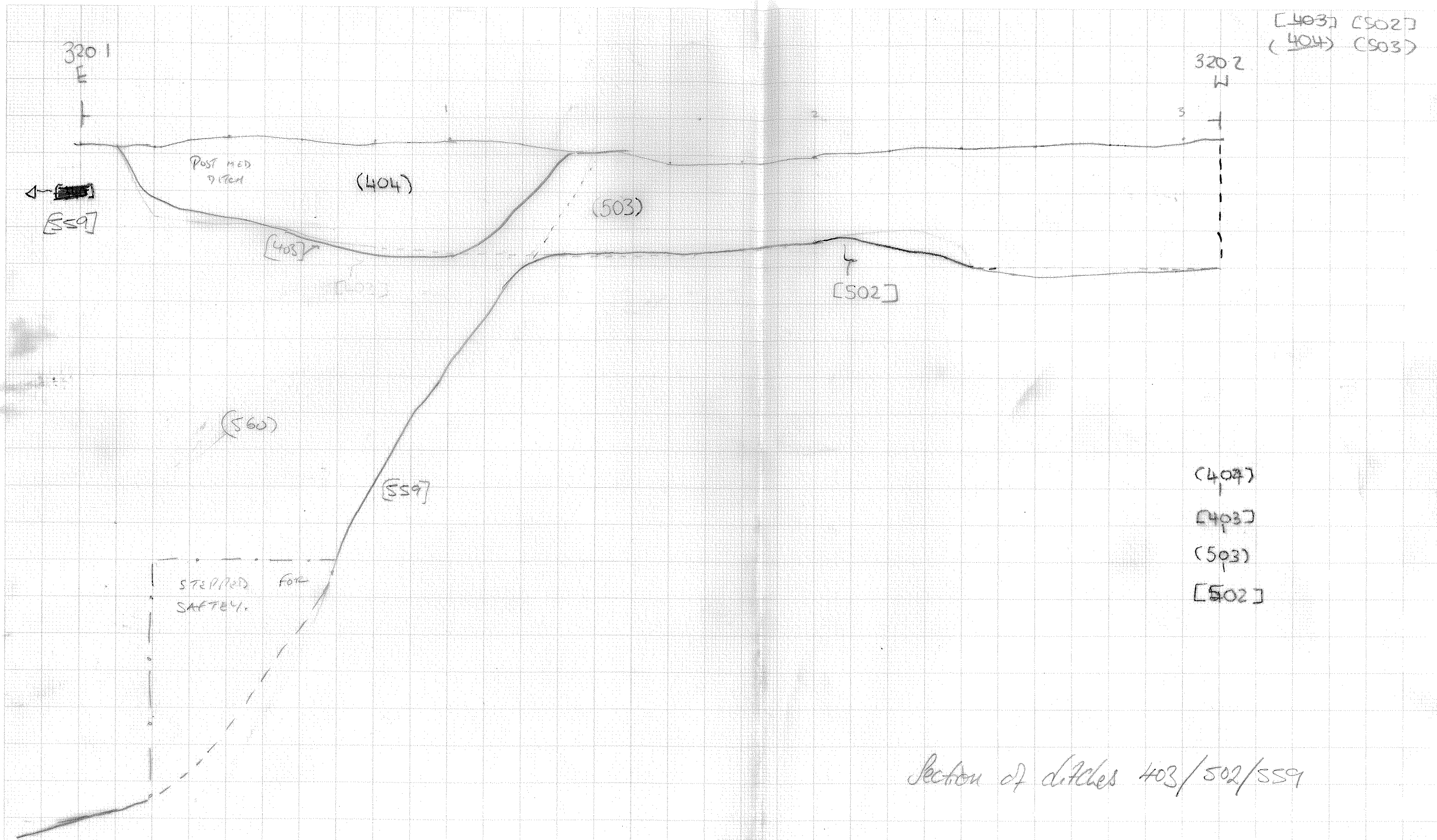
Scale 1:10

Drawn by KW

Site Code PBE15

Date 21/10/15

Dwg No 318/319



Section of ditches 403/502/559



Scale 1:10

Drawn by KW

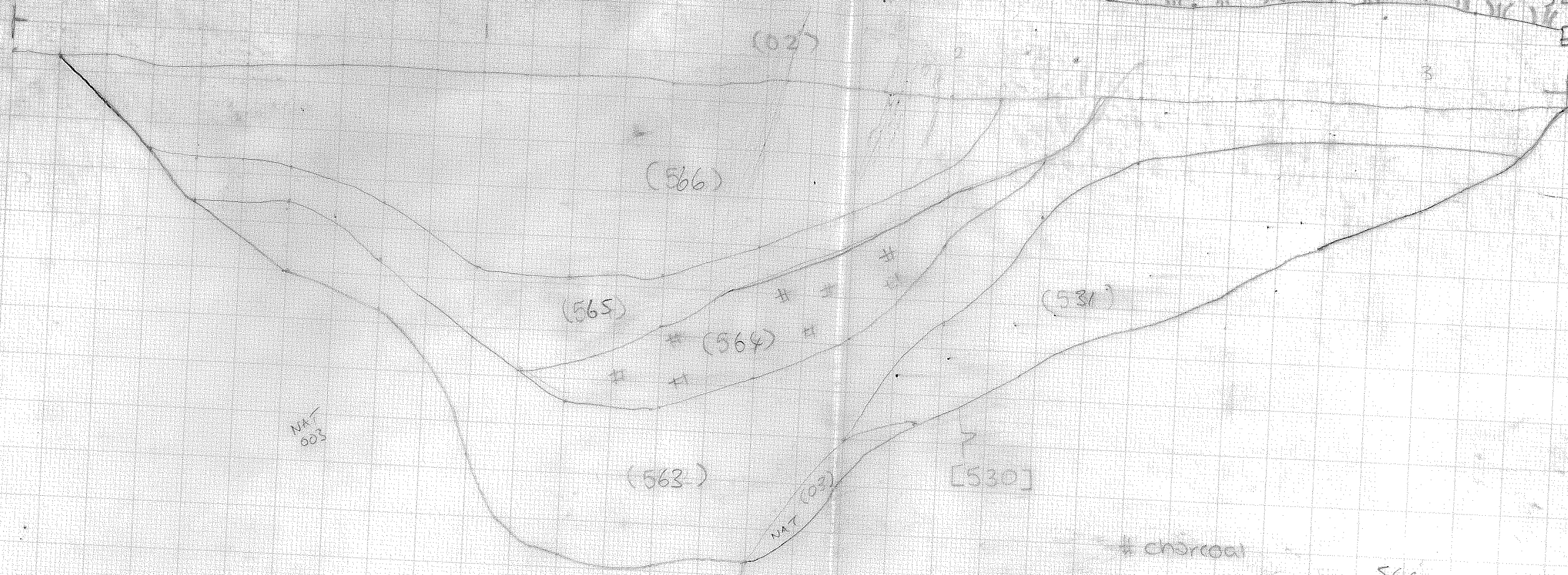
TITLE section of ditch [403] north facing
403 + 559

Site Code PBE15

Date 21/10/15

Dwg No 320

321 W
E 3212



MAT
003

(563)

[530]

[530]

charcoal

566

565


564

(531)

(563)

[530]

(03)



TITLE Section, south facing, of ditch
[530]


Scale 1:10

Drawn by
KW

Site Code
PBELS

Date
21/10/15

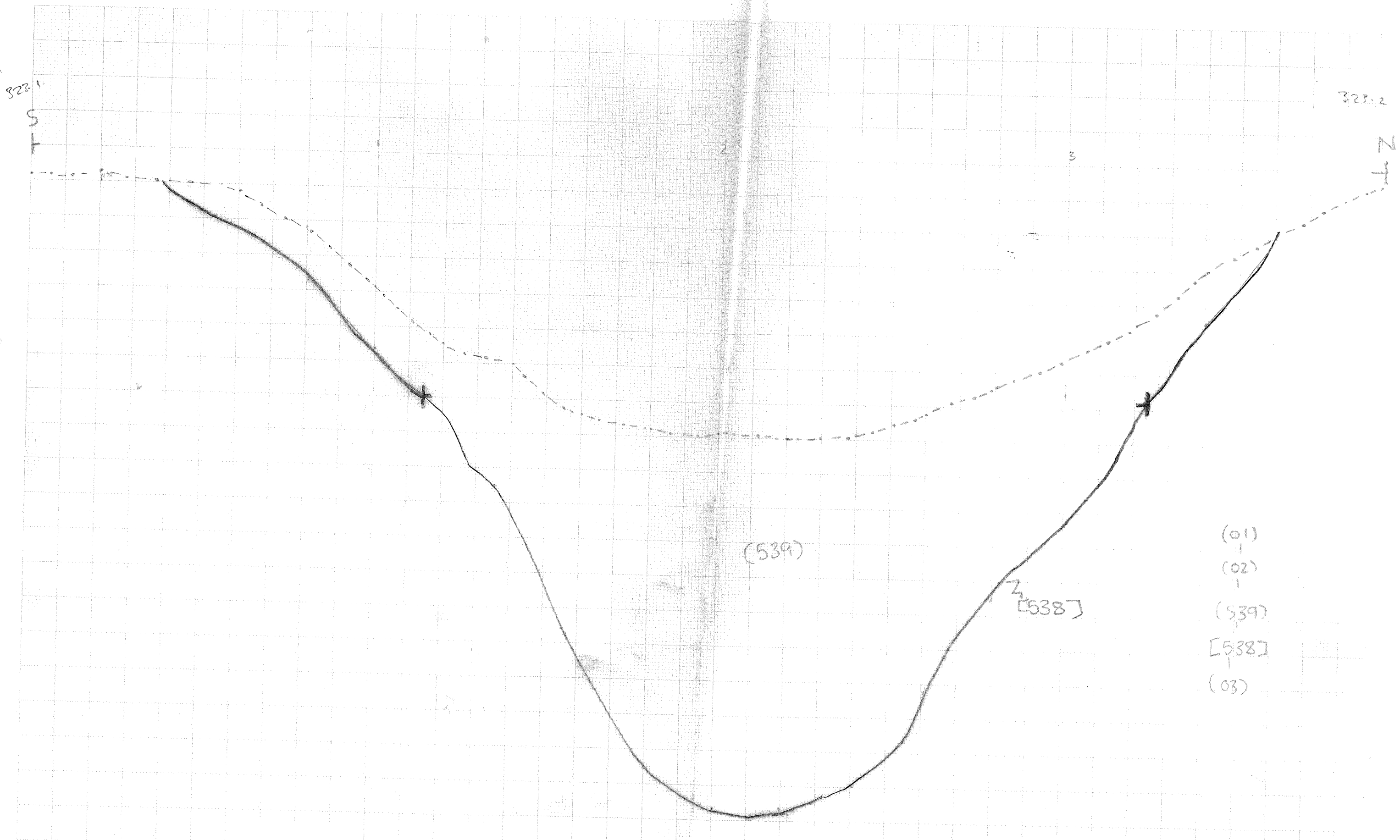
Dwg No
321




COTSWOLD
ARCHAEOLOGY

TITLE East facing sections of ditch
[538]

Scale 1/10	Drawn by KW	Site Code PBE15	Date 22/10/15	Dwg No 322.1
---------------	----------------	--------------------	------------------	-----------------





**COTSWOLD
ARCHAEOLOGY**

TITLE east facing section of ditch
 [538]

Scale 1:10 Drawn by KW Site Code PBE15 Date 22/10/15 Dwg No 323/374

325-1
W



CONT ON
NEXT
SHEET →



COTSWOLD
ARCHAEOLOGY

TITLE South-facing section of [ES42]

1 of 2

Scale 1:10

Drawn by KW

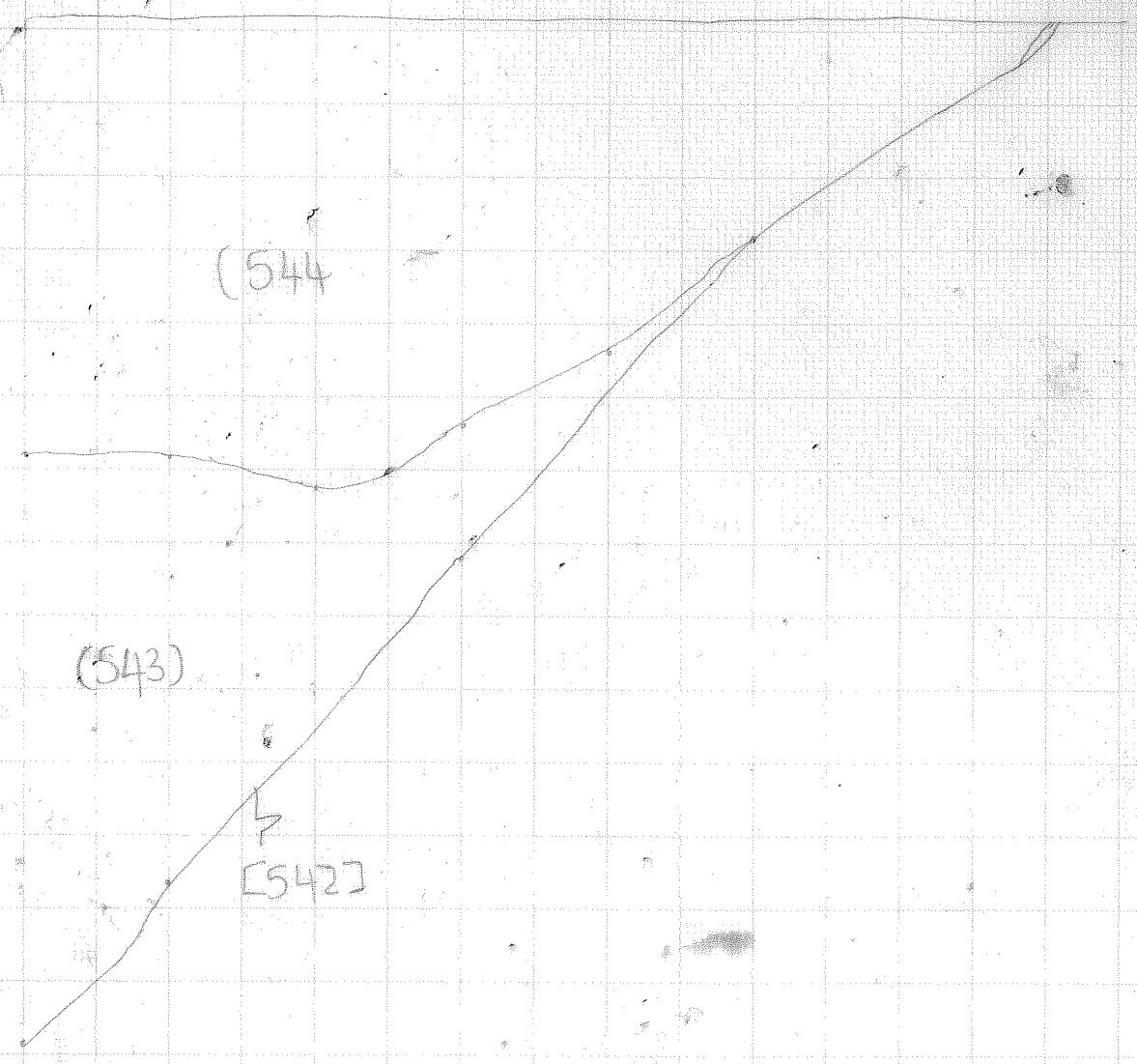
Site Code PBE 15

Date 6/11/15

Dwg No 13 325

Cont From
LAST SHEET
←

32S-2
E
→



COTSWOLD
ARCHAEOLOGY

TITLE south facing section of [542]

Scale 1:10

Drawn by KW

Site Code PBC18

Date 6/11/15

2 of 2

32S-2

3261

W

3262

E

+

(546)

(03)
overcut
by digger

[545]

MACHINE
EXCAVATED SLOT



COTSWOLD
ARCHAEOLOGY

TITLE
section, south facing, of [546]

Scale

1:10

Drawn by

KW

Site Code

PBEIS

Date

6/11/15

Dwg No

326

327-1

1371

W

327-2

1372

E

(550)

(549)

[548]



COTSWOLD
ARCHAEOLOGY

TITLE South facing section [548]

Scale

1" = 10'

Drawn by

KW

Site Code

PBE15

Date

6/11/15

Dwg No

327

3281
W

3282
E

(03)
Overcut
by machine

(552)

(551)



COTSWOLD
ARCHAEOLOGY

TITLE south facing section of (551)

Scale 1/810

Drawn by KW

Site Code PBEIS

Date 6/11/15

Dwg No 328

329.1

W

2

3

Cont. on
next sheet
→

554

553



COTSWOLD
ARCHAEOLOGY

TITLE south facing section of [553]

1 of 3

Scale 1:10

Drawn by KW

Site Code PBE15

Date 6/11/15

Dwg No 329 A

3292

E
3

5

4

[553]

(554)



COTSWOLD
ARCHAEOLOGY

TITLE south facing section of [553]

2 of 2

Scale 1:10

Drawn by
KW

Site Code
PBEIS

Date
6/11/15

Dwg No
329 B

301
W

3302

(03)
machine
overcut

(556)

[555]



COTSWOLD
ARCHAEOLOGY

TITLE south facing section of [555]

Scale 1:10

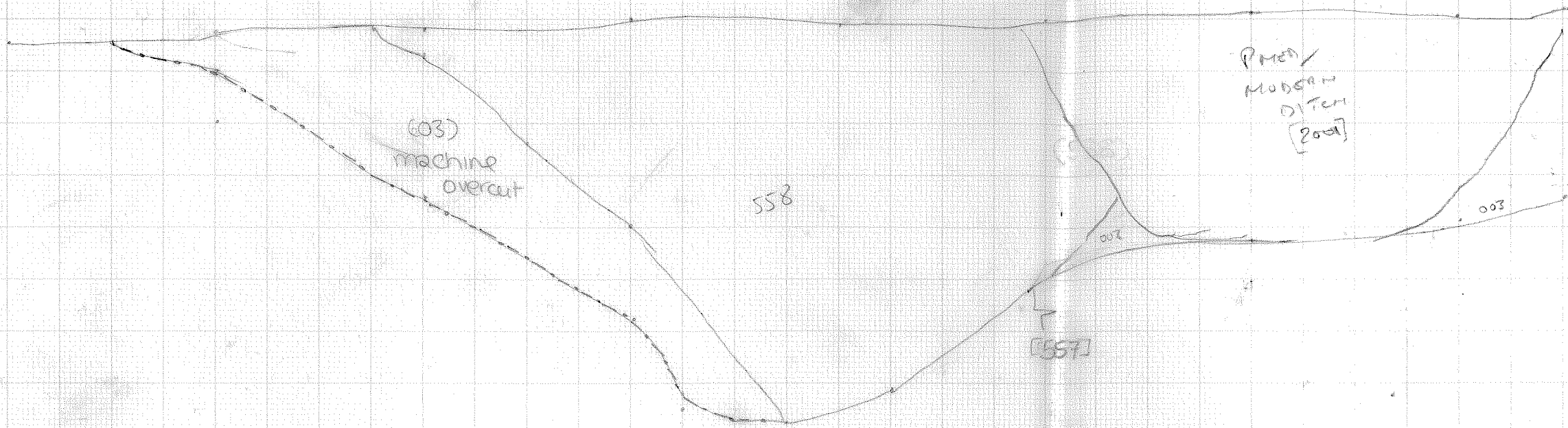
Drawn by RW

Site Code PBEIS

Date 6/11/15

Dwg No 3301


3411
W
↑



TITLE - south east facing section of [557]

1 of 2

Scale 1:10	Drawn by RW	Site Code PBE15	Date 6/11/15	Dwg No 331
------------	-------------	-----------------	--------------	------------



COTSWOLD
ARCHAEOLOGY

TITLE South east facing section of [SS7]

2 of 2

Scale 1:10

Drawn by KW

Site Code PBEIS

Date 6/11/15

Dwg No ~~331~~
331

Plan following removal of rubble from 247

S20 ✓
S10 15/16
S11 15/16
S12 15/16
S13 15/16
S14 15/16
S15 15/16
S16 15/16
S17 15/16
S18 15/16
S19 15/16
S20 15/16
S21 15/16
S22 15/16
S23 15/16
S24 15/16
S25 15/16
S26 15/16
S27 15/16
S28 15/16
S29 15/16
S30 15/16
S31 15/16
S32 15/16
S33 15/16
S34 15/16
S35 15/16
S36 15/16
S37 15/16
S38 15/16
S39 15/16
S40 15/16
S41 15/16
S42 15/16
S43 15/16
S44 15/16
S45 15/16
S46 15/16
S47 15/16
S48 15/16
S49 15/16
S50 15/16
S51 15/16
S52 15/16
S53 15/16
S54 15/16
S55 15/16
S56 15/16
S57 15/16
S58 15/16
S59 15/16
S60 15/16
S61 15/16
S62 15/16
S63 15/16
S64 15/16
S65 15/16
S66 15/16
S67 15/16
S68 15/16
S69 15/16
S70 15/16
S71 15/16
S72 15/16
S73 15/16
S74 15/16
S75 15/16
S76 15/16
S77 15/16
S78 15/16
S79 15/16
S80 15/16
S81 15/16
S82 15/16
S83 15/16
S84 15/16
S85 15/16
S86 15/16
S87 15/16
S88 15/16
S89 15/16
S90 15/16
S91 15/16
S92 15/16
S93 15/16
S94 15/16
S95 15/16
S96 15/16
S97 15/16
S98 15/16
S99 15/16
S100 15/16

ALL OTHER TRAIL MARKS FOR
SAMPLING

CHAMBER

FLUE

CHAMBER

TRAIL PIT

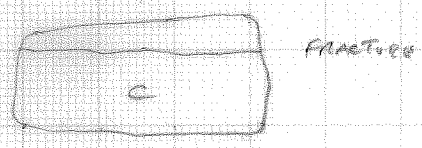
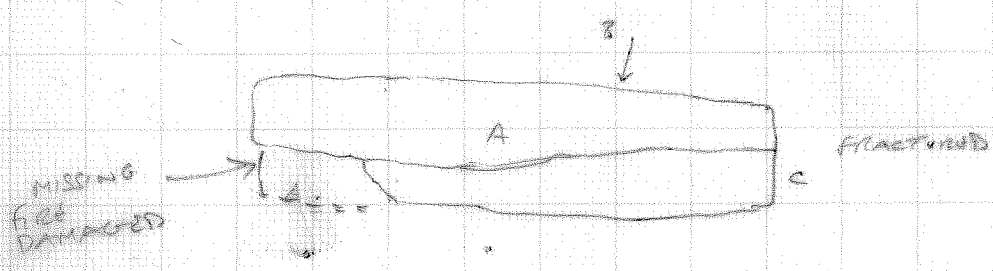
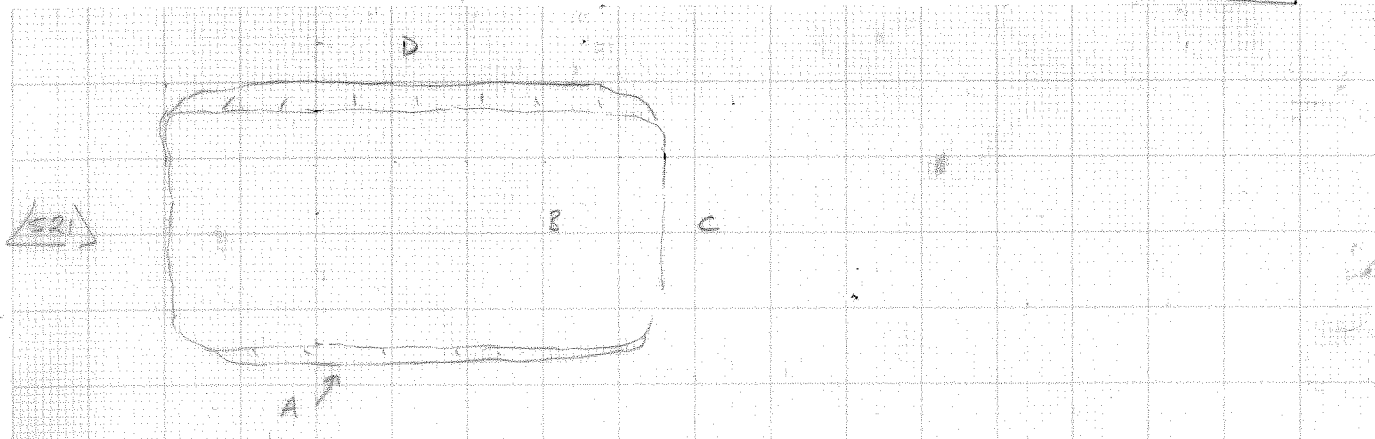
objects 506-510



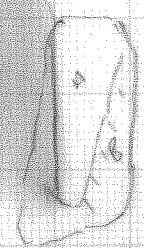
COTSWOLD
ARCHAEOLOGY

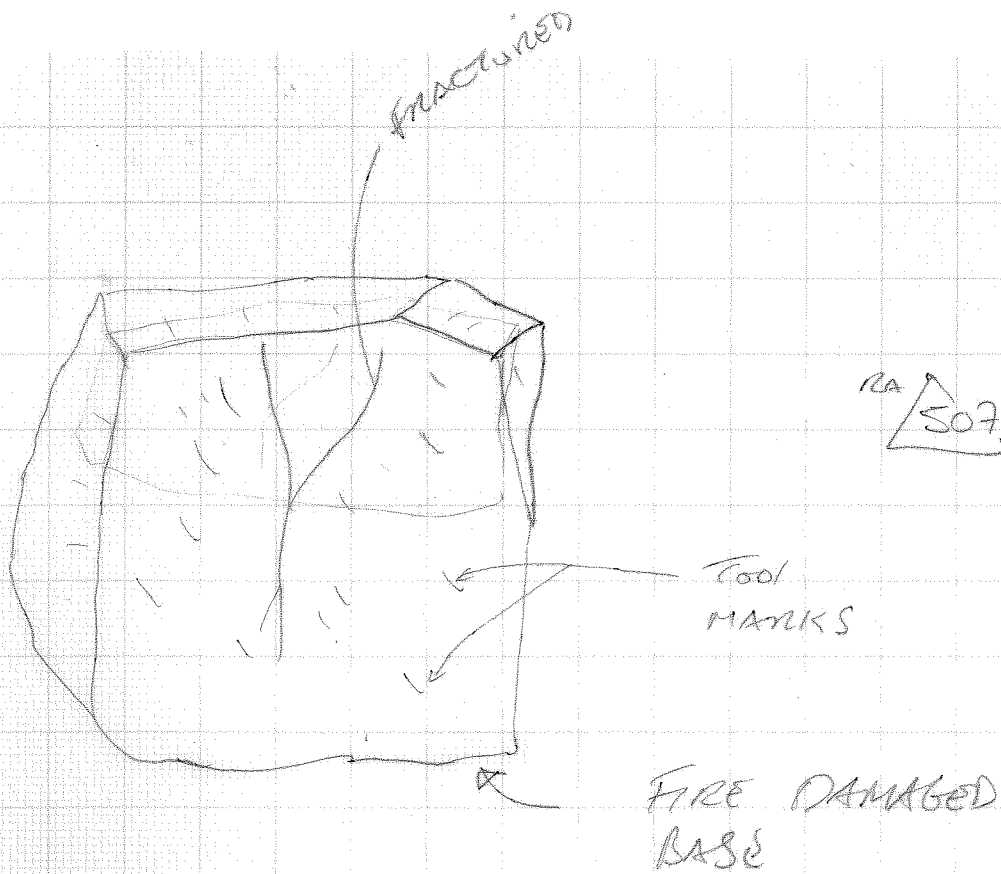
TITLE Post ex PLAN STRUCTURE
[247]

Scale 1:20 Drawn by *CDW* Site Code PRE15 Date 23/9/15 Dwg No 332



D AS A





COTSWOLD
ARCHAEOLOGY

TITLE

10A 507

10A (247)
(251)

Scale

1:10

Drawn by

JW

Site Code

PRB15

Date

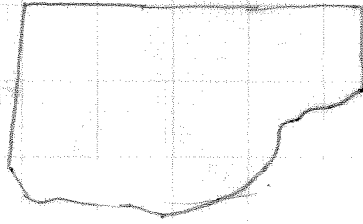
22.9.15

Dwg No


334

500

Top/Base?



Top/Base?



Dwg ~~384~~, worked stone.
385



Cotswold
Archaeology

Drawings of worked stone in
[106]

Scale 1:10

Drawn by
JM


Date PBE15

19/10/15

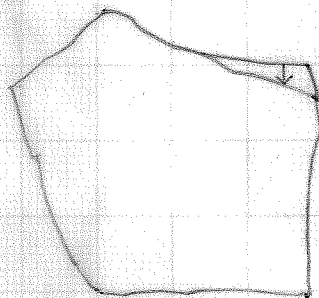
Dwg No ~~384~~ 385

DWG 316, Worked stone
336

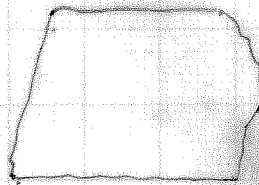
500




501



502



503



Cotswold
Archaeology

TITLE Drawings of worked stone - [106]

Scale 1:10

Drawn by JM

Site Code PBE15

Date 19/10/15

Dwg No 336
316

N

9241

W

9204

(560)

CHARCOAL SPREAD

(561)

559

1:20



COTSWOLD
ARCHAEOLOGY

TITLE Section Ditch plot 559.
MACHINE DUG

Scale 1:20

Drawn by JW

Site Code PRE15

Date 22.10.15

Dwg No ~~910~~

337

