

COTSWOLD
ARCHAEOLOGY

TITLE

WEST FACING SECTION OF [4]
SMALL BURST PIT.

Scale

1:10

Drawn by

A. DONALD

Site Code

PBE 15

Date

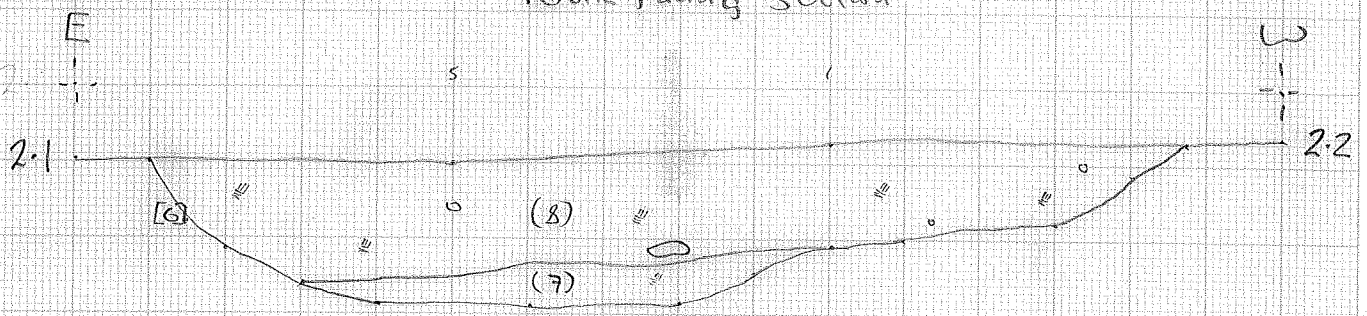
10/8/15

Dwg No

1

DWG 2

North Facing Section



KEY:

- ⊞ Charcoal
- Scudstone



COTSWOLD
ARCHAEOLOGY

TITLE
Section through shallow pit

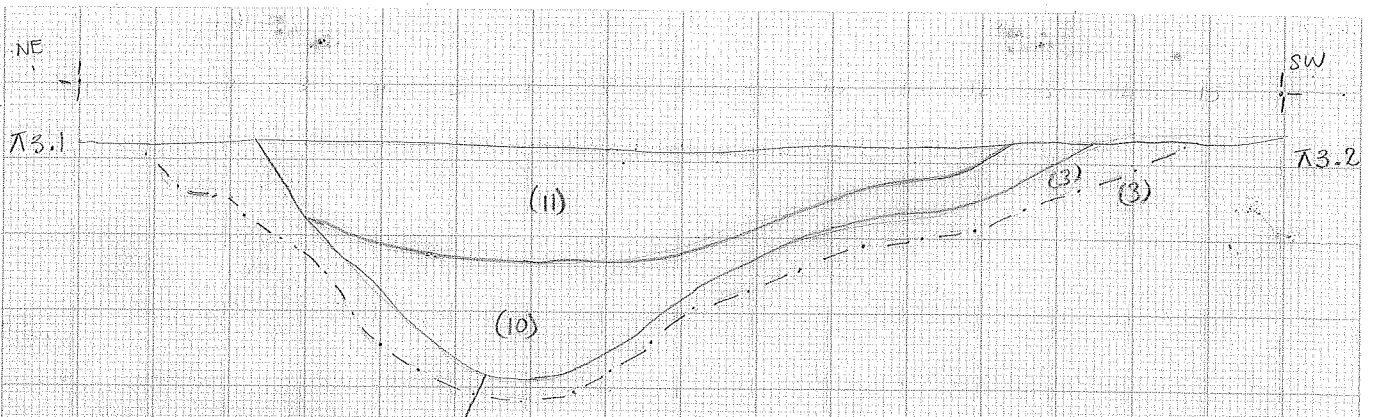
Scale 1:10

Drawn by JM

Site Code
PBE 15

Date 10/8/15


Dwg No 2



scale 1:10  0 0.2m

Key
 - - - - - limit of excavation
 - - - - - Drawing Line

Matrix
 (ii)
 (10)
 [9]
 (3)



TITLE North-west facing section drawing of ditch [9]

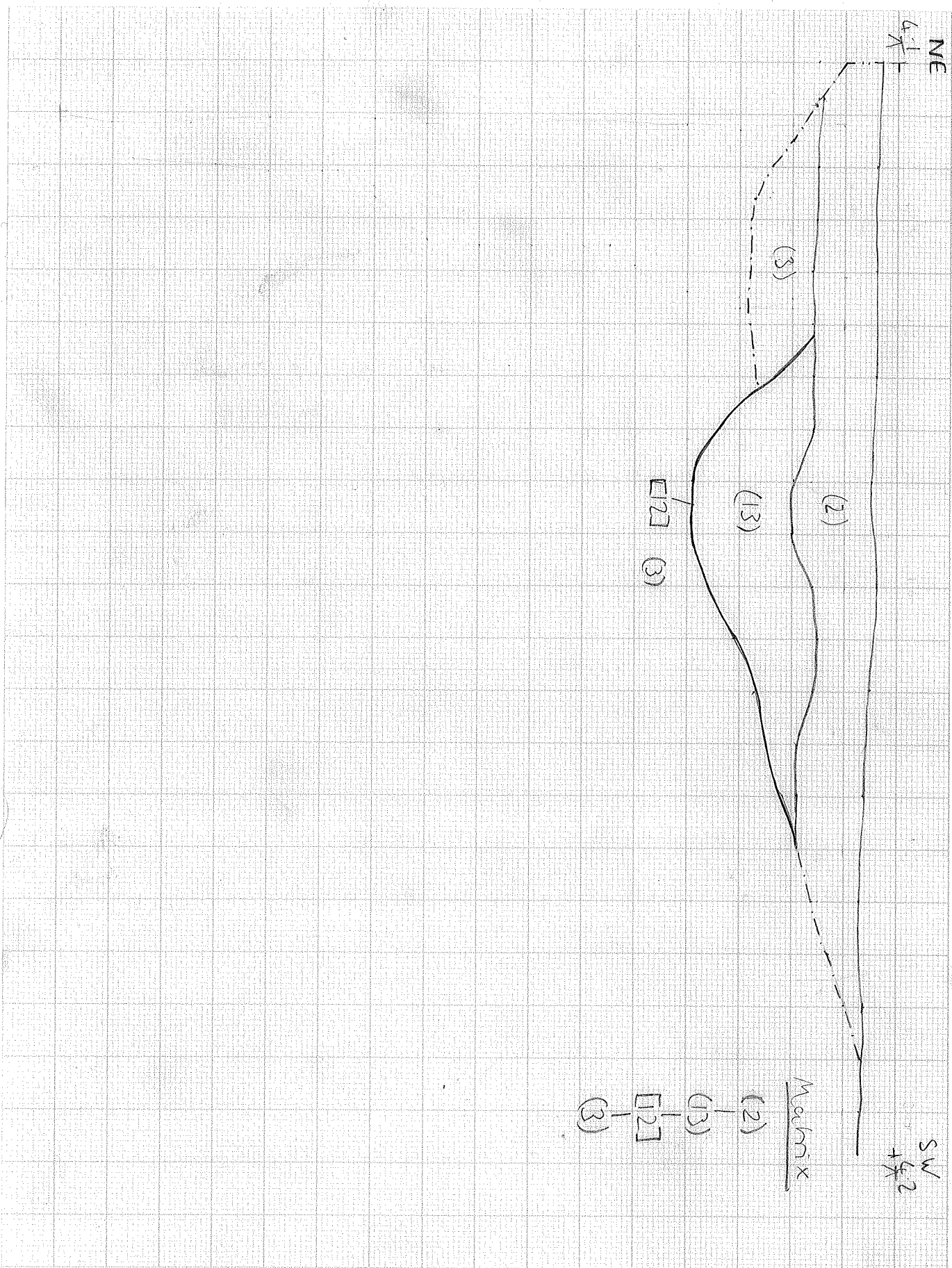
Scale 1:10

Drawn by N Djuric

Site Code PBE15

Date 11/8/15

Dwg No 3



COTSWOLD
ARCHAEOLOGY

TITLE NW facing section of ditch [12]

Scale 1:10

Drawn by
Tim Street

Site Code
PBE15

Date 11/8/15

Dwg No
4

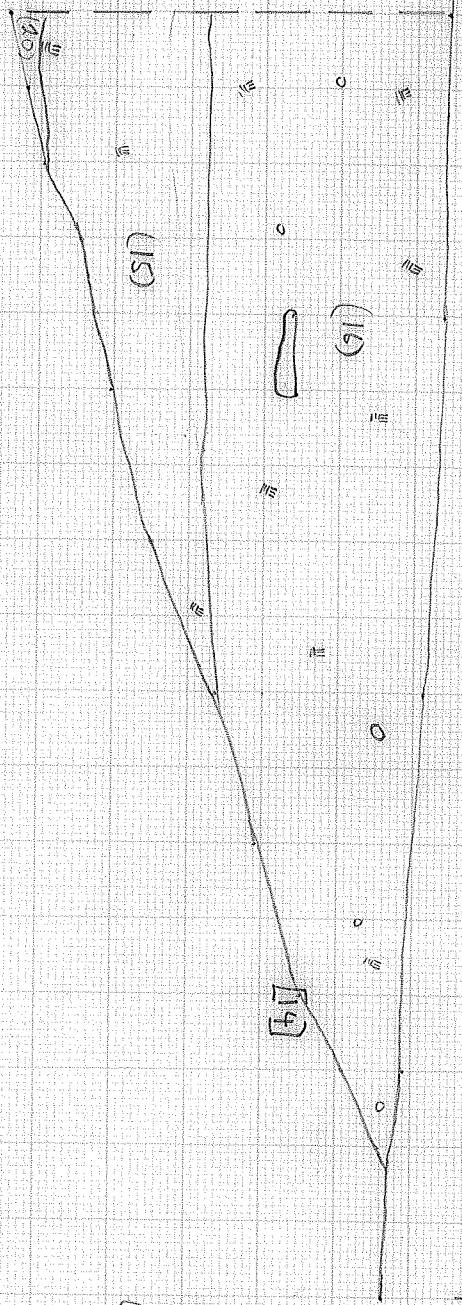
SE
6.1

Dwg 5

NE-facing Section

1.05

NW
15.2



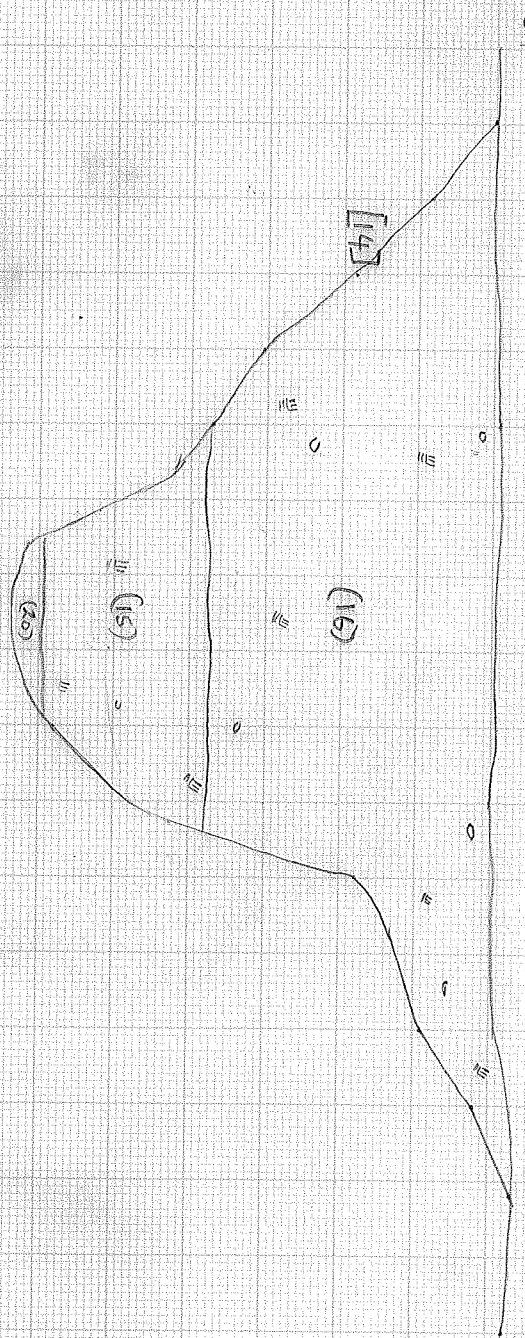
KEY:
 ◻ charcoal
 ◻ stone

NE
6.1

Dwg 6

NW-facing Section

SW
16.2



COTSWOLD
 ARCHAEOLOGY

TITLE
 Section along ditch terminus
 section across ditch terminus

Scale 1:10

Drawn by
 JM

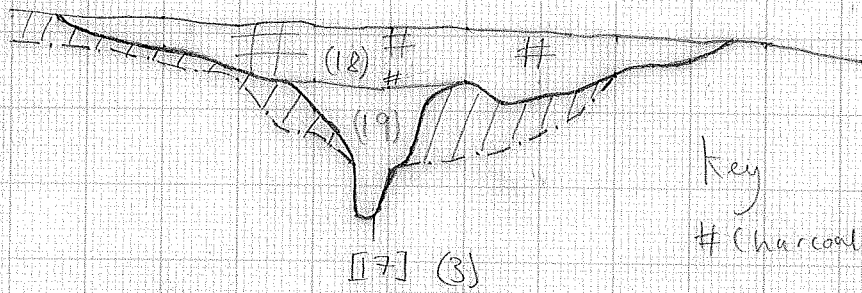
Site Code
 PBE 15

Date
 11/8/15

Dwg Nos
 5, 6

S
7.1
N

N
7.2
N



Key
 # Charcoal
 // Natural

Matrix
 (18)
 (19)
 [7]
 (3)



COTSWOLD
 ARCHAEOLOGY

TITLE East facing section of pit [7]

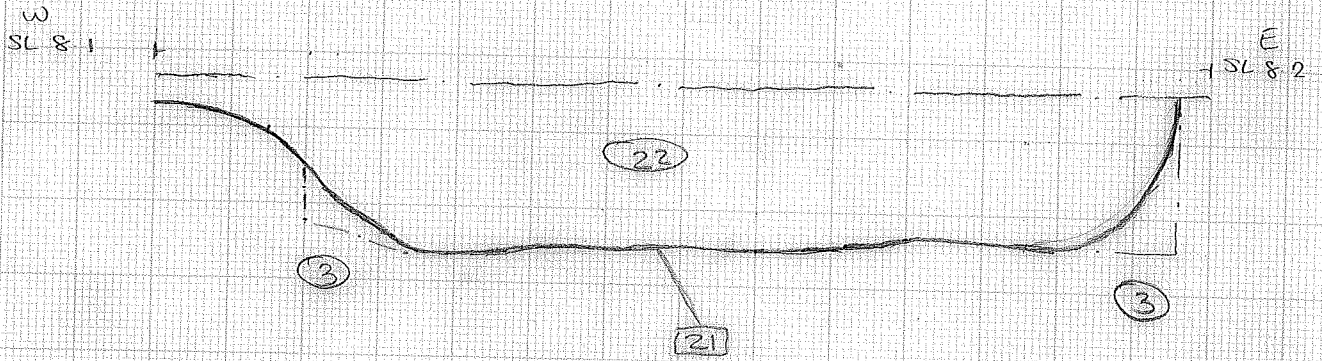
Scale 1:10

Drawn by
 T. M. Street

Site Code
 PBE15

Date
 12/8/15

Dwg No 7



matrix

2
21
22
1
3



COTSWOLD
ARCHAEOLOGY

TITLE

W facing section of [21]

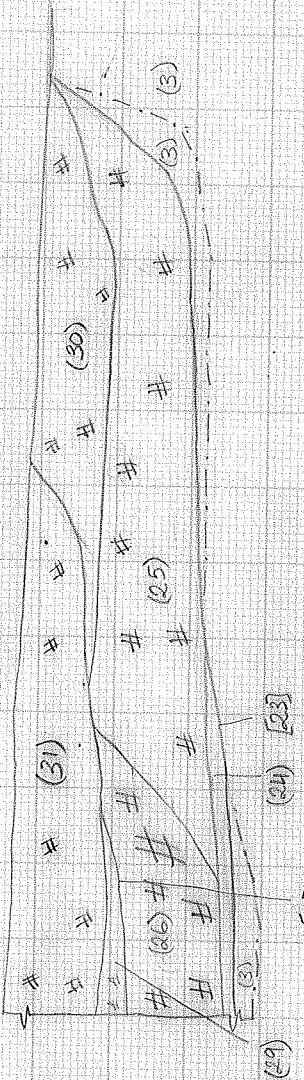
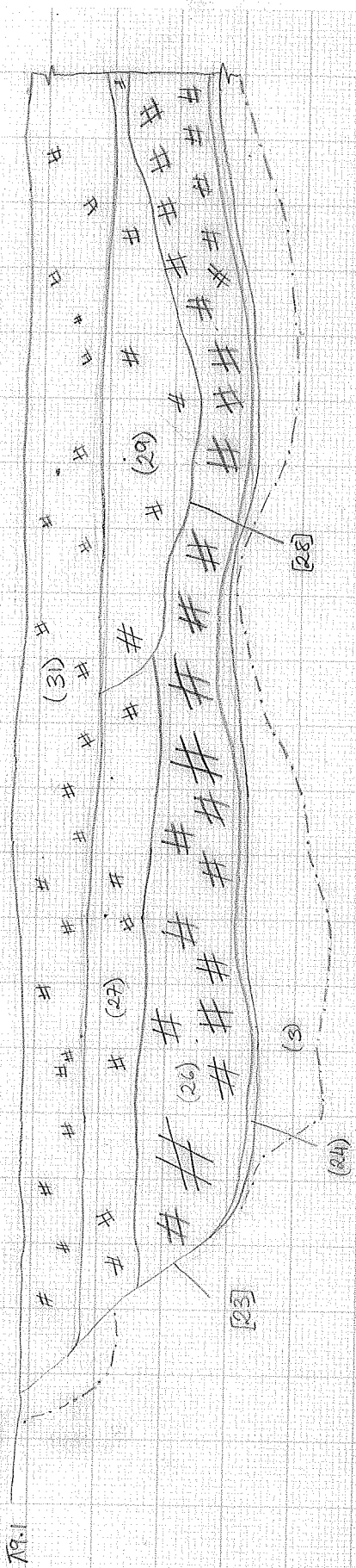
Scale
1:10

Drawn by
Z E

Site Code
PBE 15

Date
12/08/15

Dwg No
8



Key

- Limit of excavation
- - - - - Continued
- - - - - Drawing line
- # Charcoal

Matrix

- (31)
- (29)
- [28]
- (27)
- (26)
- (25)
- [24]
- (3)

Scale 1:10
0 0.2m

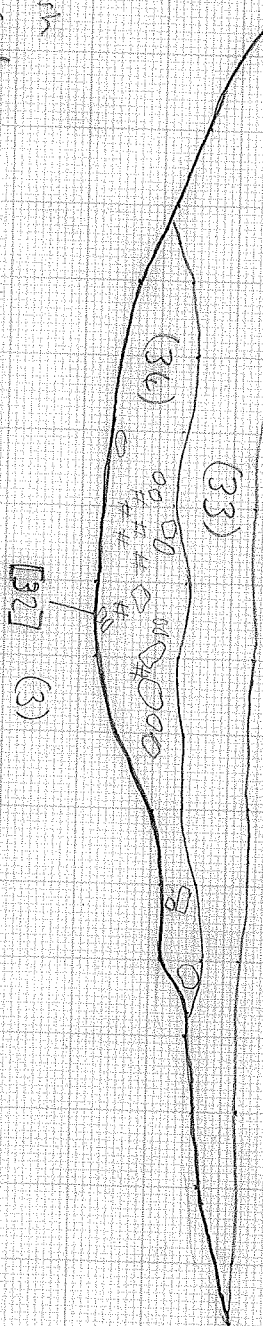


TITLE Section drawing of [28] & [23] facing East.

Scale 1:10	Drawn by Natesha Dinkic	Site Code PBE15	Date 12/08/2015	Dwg No 9
---------------	----------------------------	--------------------	--------------------	-------------

NE
10/1/15

Key
O Burn
Charcoal



[32] (3)

SW
+10.27

M a m x
(33)
(34)
[32]
(3)



COTSWOLD
ARCHAEOLOGY

TITLE
NW facing section of ditch [32]

Scale 1:10

Drawn by
Tim Street

Site Code
PBE15

Date
12/8/15

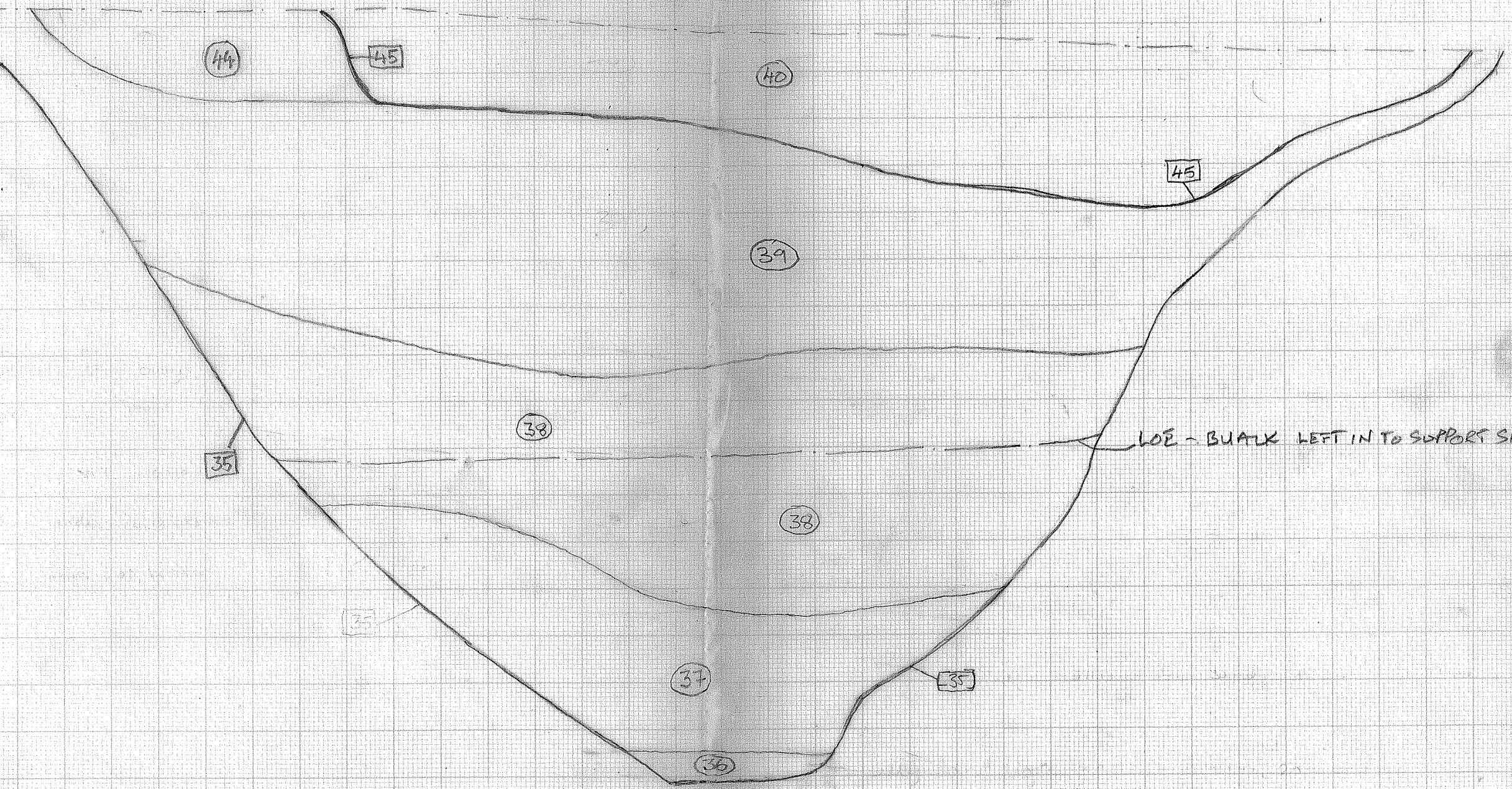
Dwg No 10

W
SL11.1

E
SL11.2

MATRIX

- (2)
- (40)
- [45]
- (44)
- (39)
- (38)
- (37)
- (36)
- (35)
- (3)



Scale
1:10

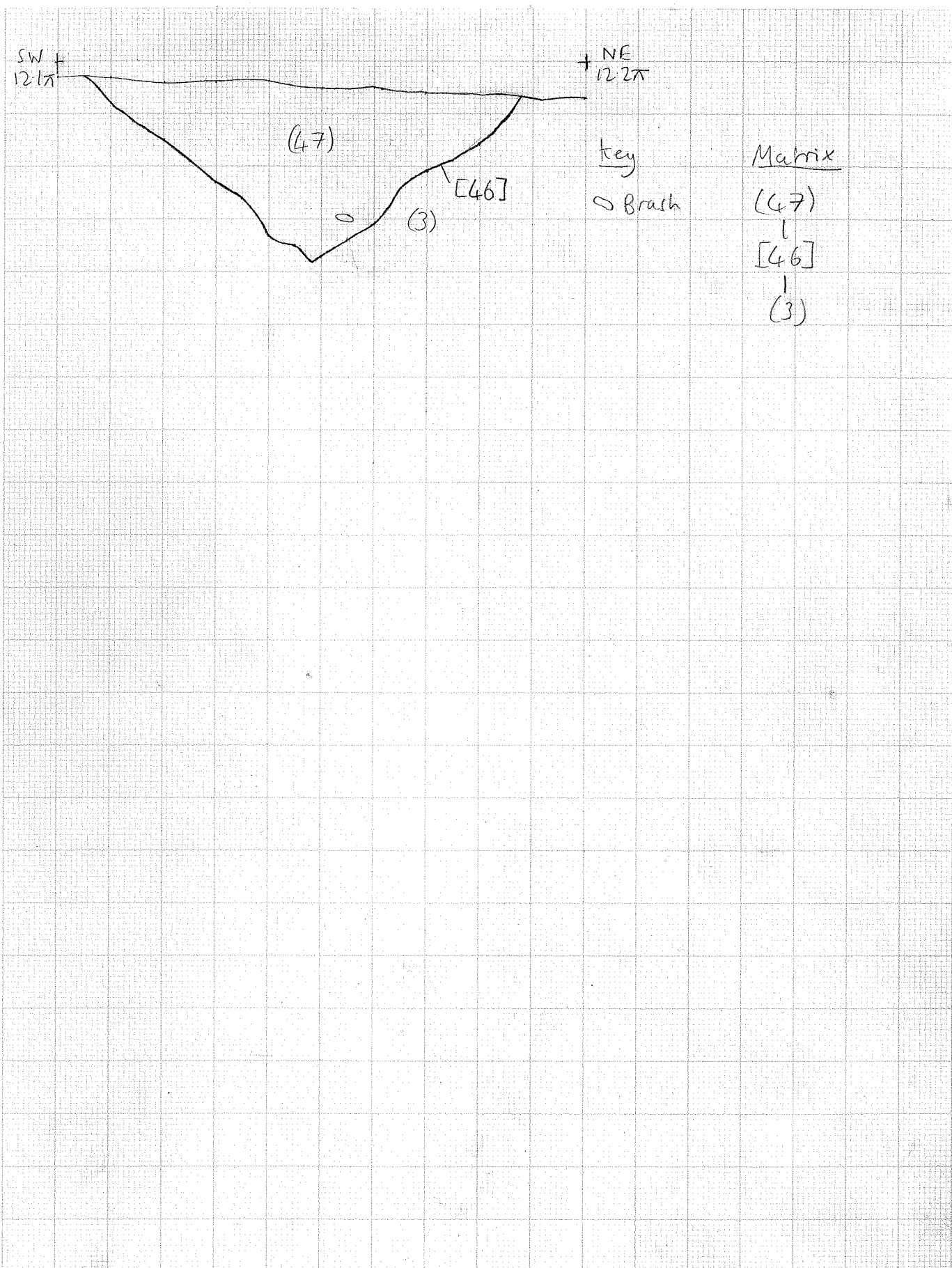
Drawn by
ZE

TITLE
North section of [35]

Site Code
PEB15

Date
12/08/15

Dwg No
11



COTSWOLD
ARCHAEOLOGY

TITLE SE facing section of ditch [46]

Scale 1:10

Drawn by
Tim Street

Site Code
PBE15

Date
13/8/15

Dwg No 12

131

DUG 13

NE-facing Section

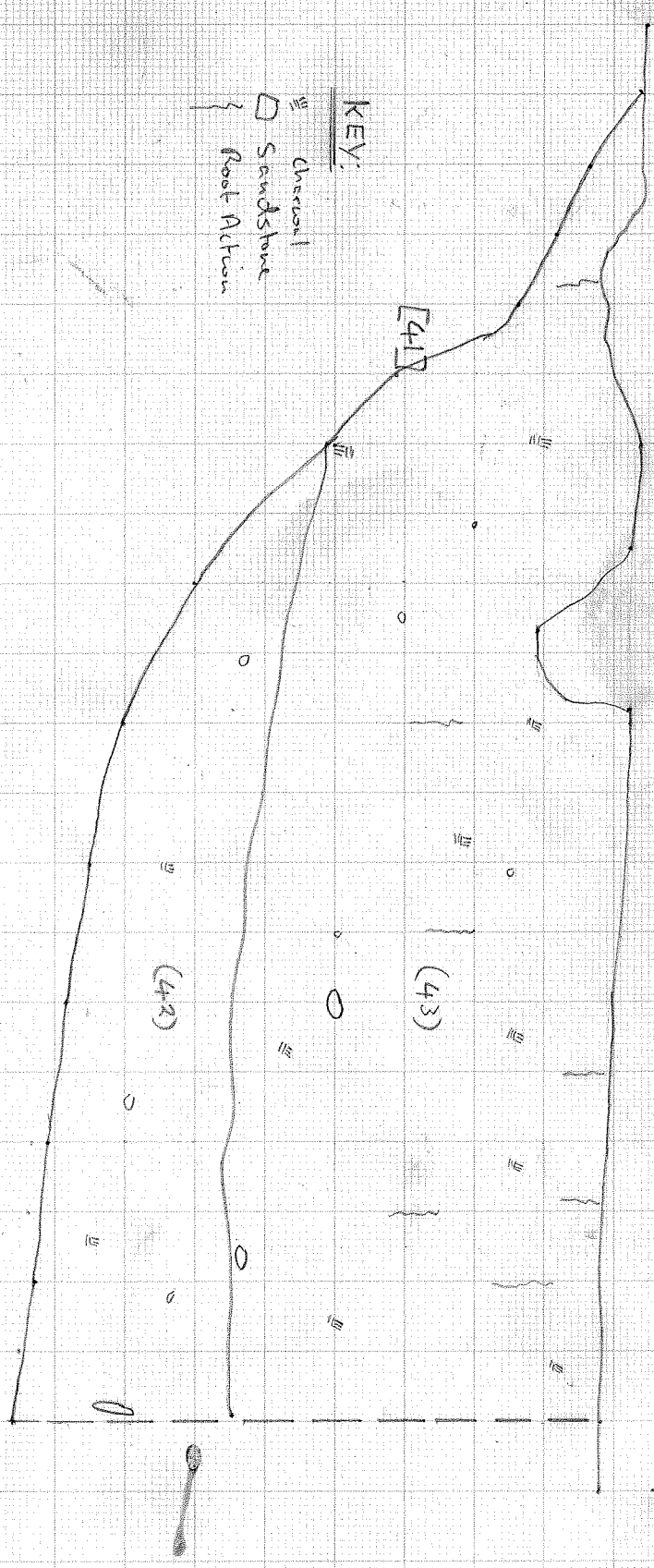
132

NE

SE

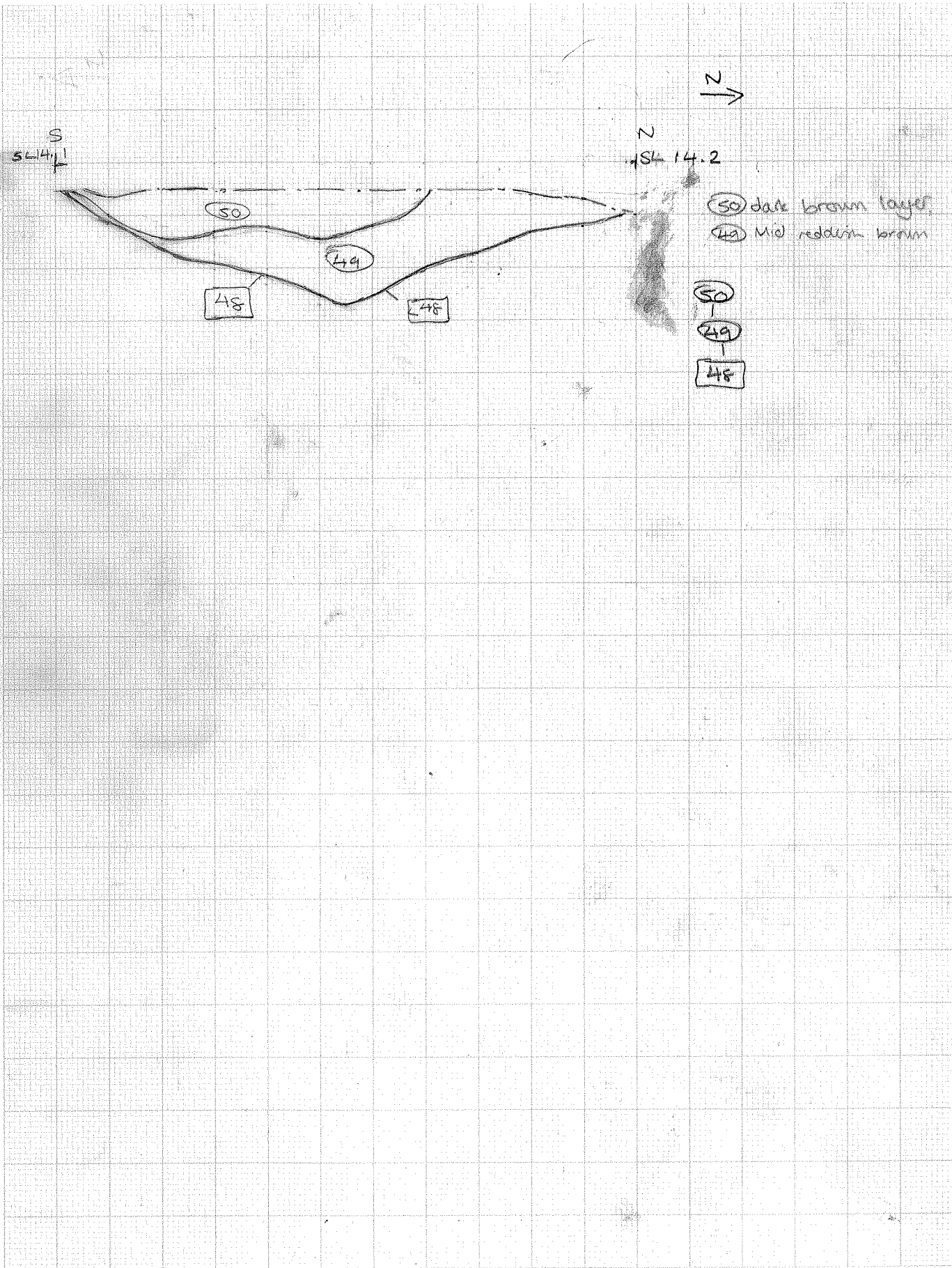
KEY:

- ▬ Overwall
- Sandstone
- ⌋ Roof Action



TITLE Longitudinal Section ditto L [41]

Scale 1:10	Drawn by JM	Site Code PBE 15	Date 13/8/15	Dwg No 13
---------------	----------------	---------------------	-----------------	--------------



COTSWOLD
ARCHAEOLOGY

TITLE

E facing section of 48

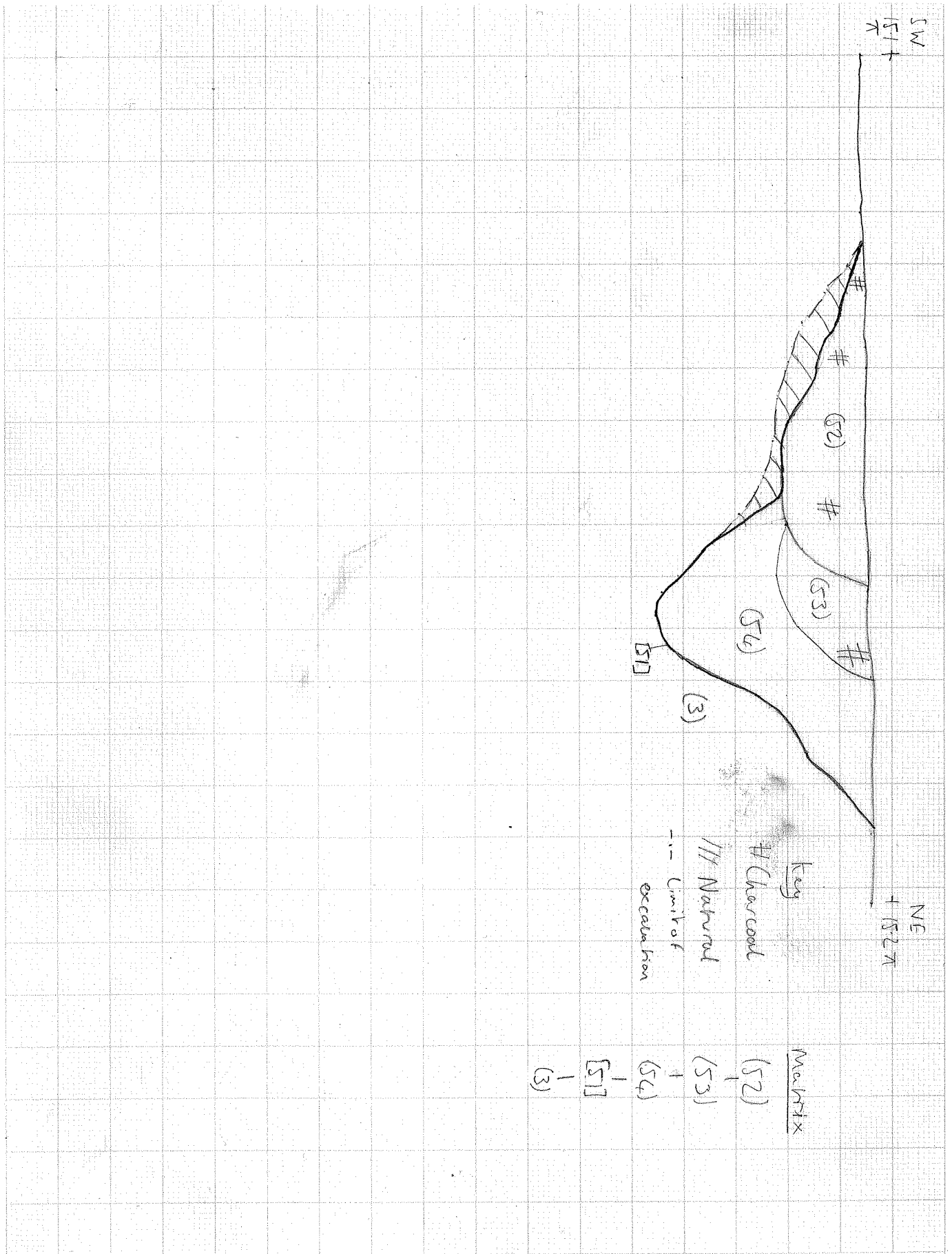
Scale
1:10

Drawn by
ZE

Site Code
PBE15

Date
17/08/15

Dwg No
14



TITLE SE facing section of pit [51]



COTSWOLD
ARCHAEOLOGY

Scale 1:10

Drawn by
Tim Street


Site Code
PB615

Date
17/8/15

Dwg No
15

E
St 16.1

W
St 16.2



MATRIX



COTSWOLD
ARCHAEOLOGY

TITLE

N FACING SECTION OF CUTS [55] & []

Scale

1:10

Drawn by

A. DONALD

Site Code

PBE15

Date

17/8/15

Dwg No

16.

17-1

17-2

SW

NE

DWG 17

SE Facing Section

KEY:

- ≡ charcoal
- sandstone
- } Root Action

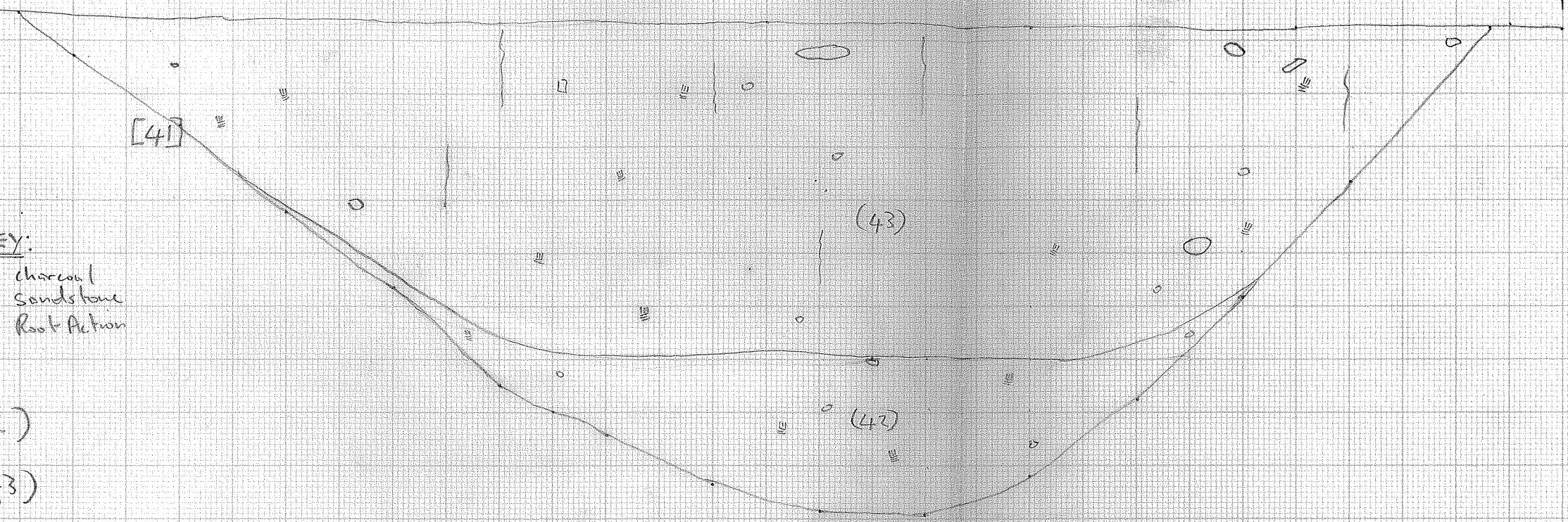
(2)

(43)

(42)

[4]

(3)



COTSWOLD
ARCHAEOLOGY

TITLE Section across ditch Terminus

Scale 1:20

Drawn by JM

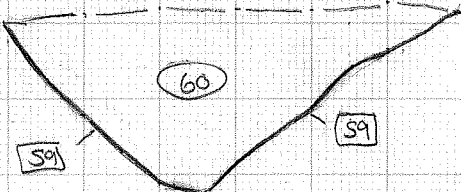
Site Code PBE 15

Date 13/8/15

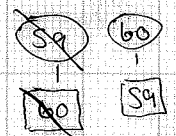
Dwg No 17

S
SL18.1

N
SL18.2



Matrix



COTSWOLD
ARCHAEOLOGY

TITLE

East facing section of ditch [S9]

Scale
1:10

Drawn by
ZE

Site Code
PBE15

Date
18/08/15

Dwg No
18

DWG 19

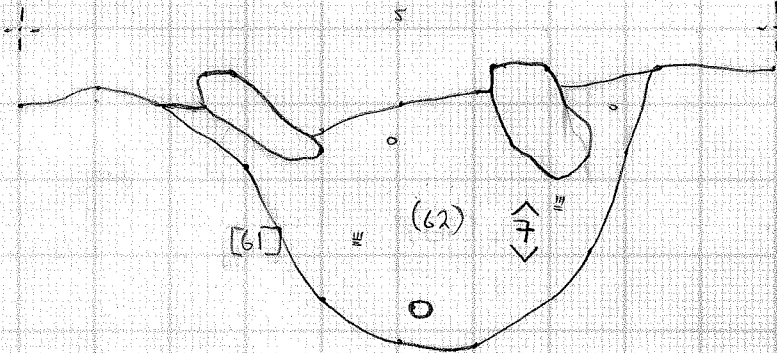
NW facing Section

19.1

19.2

NE

SW



KEY:

- ▨ charcoal
- sandstone

(2)

(62)

[61]

(3)



COTSWOLD
ARCHAEOLOGY

TITLE

Section through Posthole [61]

Scale 1:10

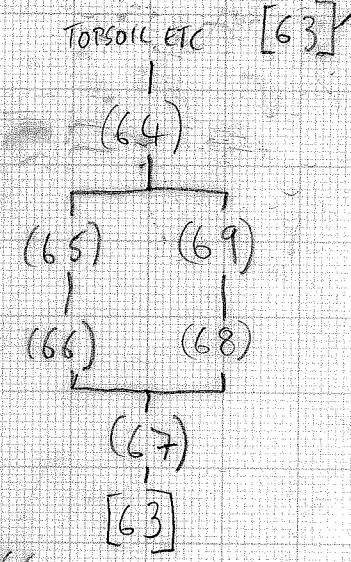
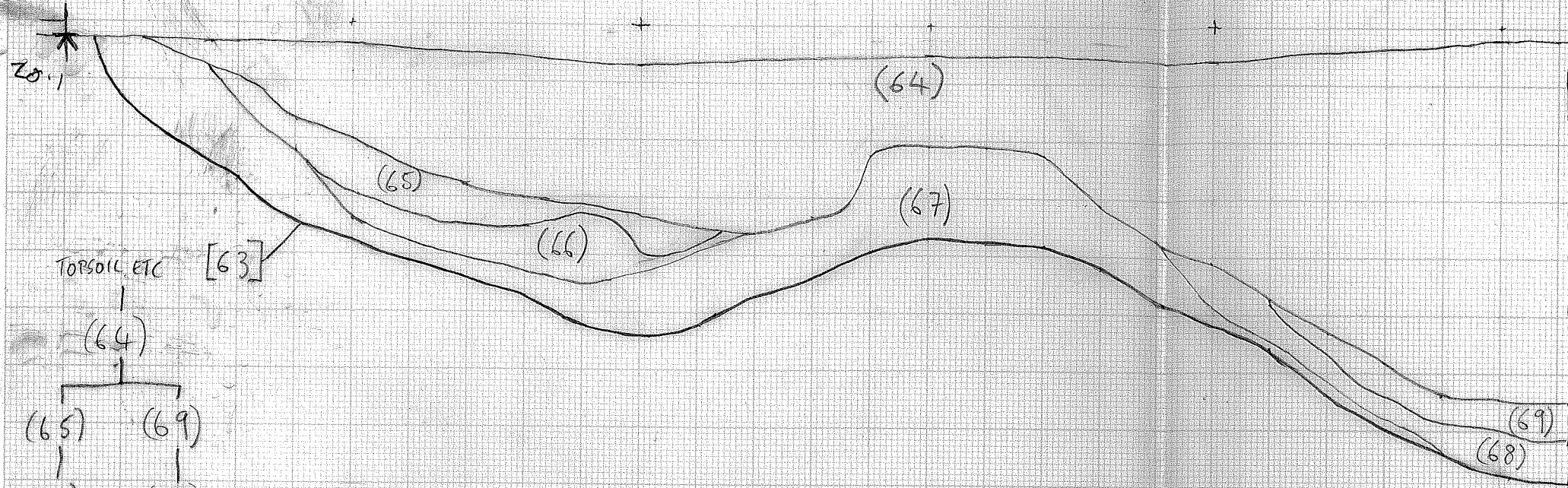
Drawn by
JM

Site Code
PBE 15

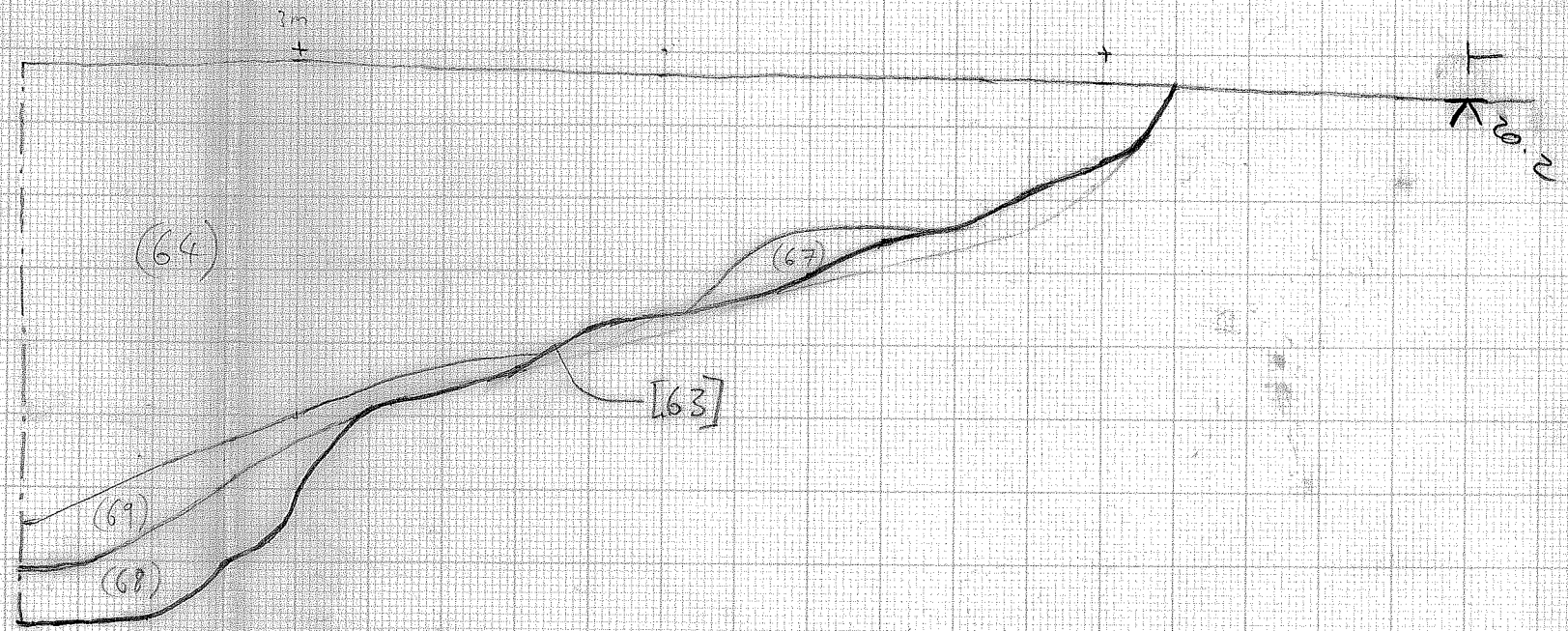
Date 18/8/15

Drawn by 19

DRAWING NO. 20: N. FACING SECTION [63]

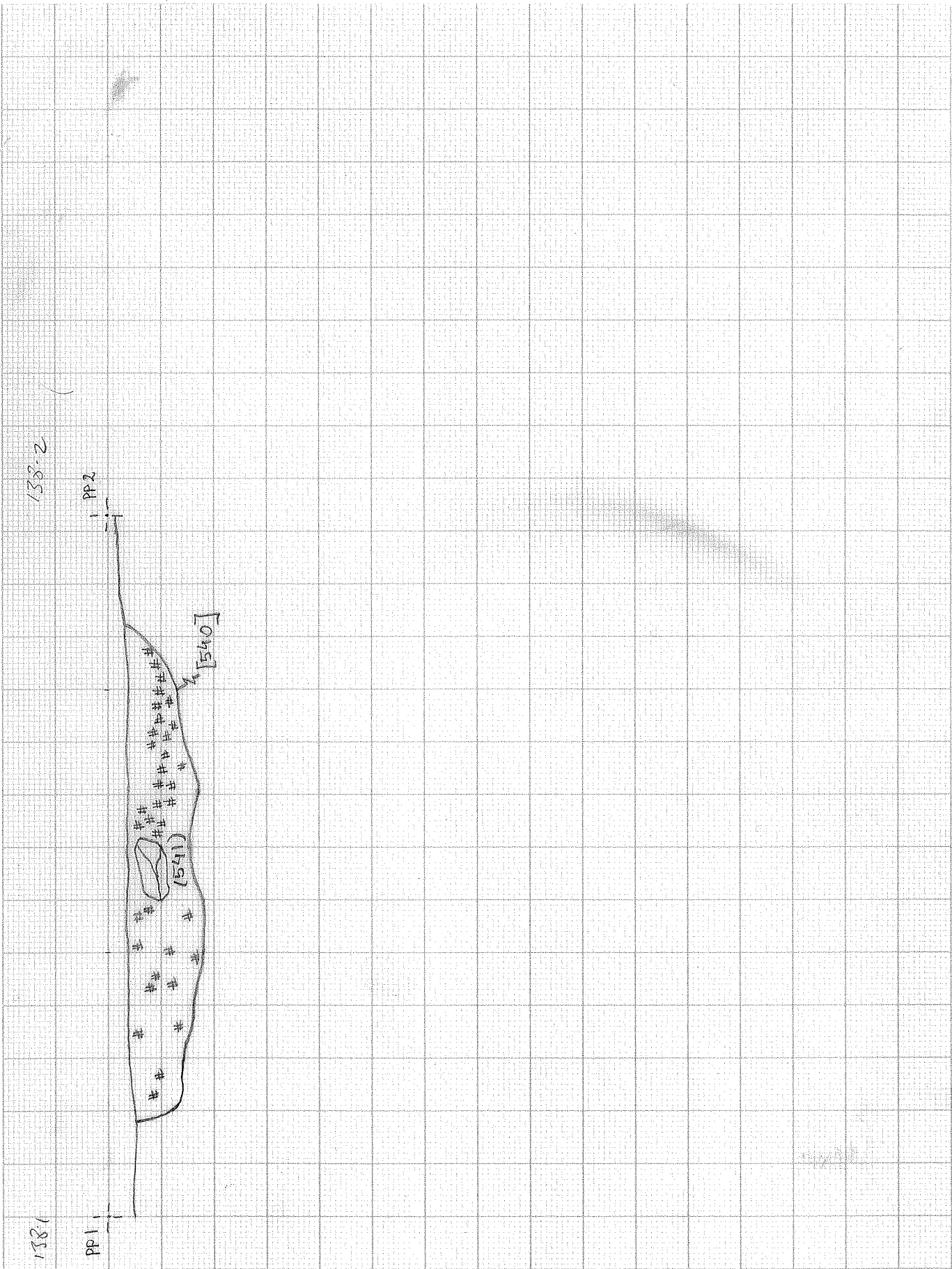


[63] SOUTH-FACING SECTION REVERSED



TITLE SECTION THROUGH PIT [63] - NORTH FACING

Scale 1:10	Drawn by MJG	Site Code PBE15	Date 18-8-15	Dwg No 20
------------	--------------	-----------------	--------------	-----------



**COTSWOLD
ARCHAEOLOGY**

TITLE EAST PACING SECTION OF
PIT [540]

Scale

1:10

Drawn by

S. PETRYKOWSKA

Site Code

PBE 15

Date

23/10/15

Dwg No

138

1381

W

1382

E

(1073)

[1011]

possible tree throw

possible burrowing

1391

N

1392

S

(1073)

[1011]

Matrix

(2)
|
(1073)
|
[1011]
|
(3)



COTSWOLD
ARCHAEOLOGY

TITLE Profiles of grave cut [1011]

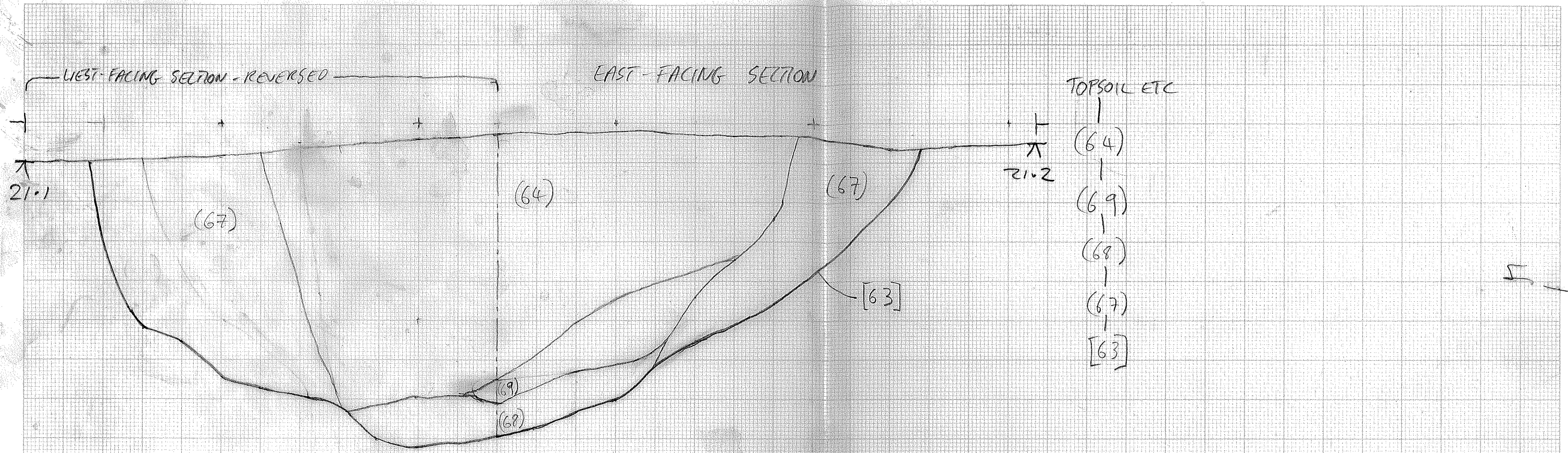
Scale 1:10

Drawn by
KW

Site Code
PBEIS

Date
30/9/15

Dwg No
138/139



COTSWOLD
ARCHAEOLOGY

TITLE
EAST-FACING SECTION
THROUGH PIT [63]

Scale 1:10

Drawn by MJG

Site Code PBE15

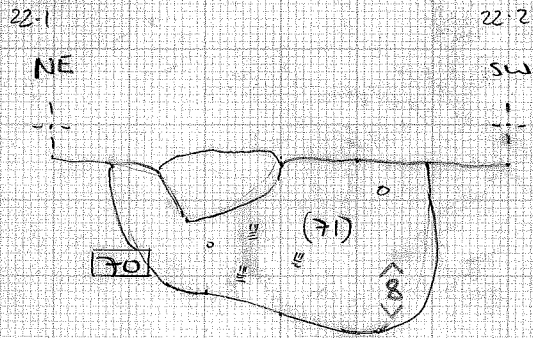
Date 18-8-15

Dwg No 21

DWG 22

NW-facing Section

- (2)
- (71)
- [70]
- (3)



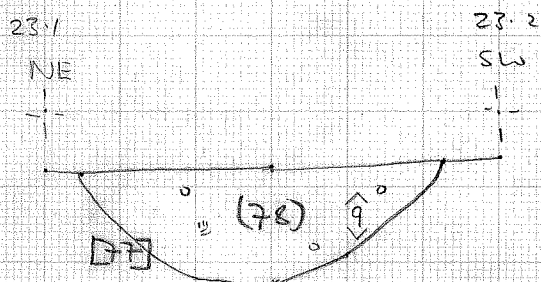
KEY:

- Charcoal
- Sandstone

DWG 23

NW-facing

- (2)
- (78)
- [77]
- (3)



COTSWOLD
ARCHAEOLOGY

TITLE
Sections through Postholes 70, 77

Scale 1:10

Drawn by
JM

Site Code
PBE 15

Date 12/8/15

Dwg No 22, 23

S
261

N
262

3:5



Matrix		Key
(73)	(76)	- - - Limit of excavation
(74)	[75]	// Natural
[72]	(3)	
(3)		

73
74
76



COTSWOLD
ARCHAEOLOGY

TITLE
East facing section of pits [72] and [75]


Scale
1:10

Drawn by
Tim Street

Site Code
PSE15

Date
19/8/15

Dwg No
24



COTSWOLD
ARCHAEOLOGY

TITLE NORTH FACING [63] / [79] RELATIONSHIP

Scale 1:10

Drawn by MJG

Site Code PBE15

Date 19-8-15

Dwg No 25

W
26.1

E
+ 26.2

Matrix

(82) --- limit of excavation

[81] /// Natural

(3)

(82)

[81] (3)

82 Mid yellow. Sh brown 1% Yellow sandstone stains 10% flecks of c 5mm charcoal
c 10mm



COTSWOLD
ARCHAEOLOGY

TITLE 5 facing section of pit [81]

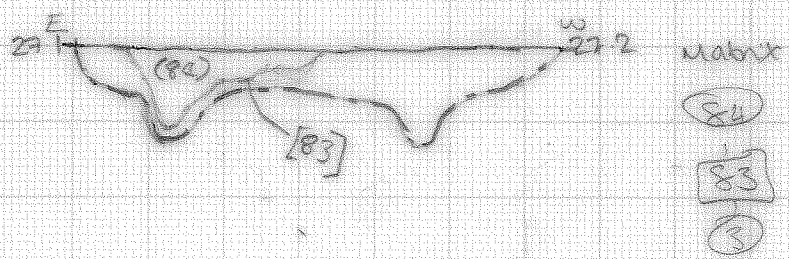
Scale 1:10

Drawn by
Tim Street

Site Code
PBE15

Date
20/8/15

Dwg No
26



COTSWOLD
ARCHAEOLOGY

TITLE

SECTION OF NON-ARCHAEOLOGICAL FEATURE
[27]

Scale
1:10

Drawn by
ZB


Site Code
PBE15

Date
20/01/15

Dwg No
27

SL
281

SL
+ 282



Matrix

86

85

3



COTSWOLD
ARCHAEOLOGY

TITLE

North facing section of [85]

Scale
1:10

Drawn by
ZE

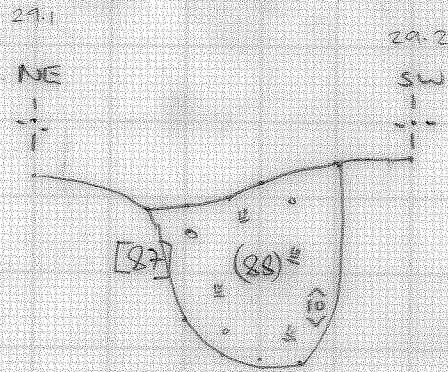
Site Code
PBE 15

Date
20/2/15

Dwg No
28

DWG 29

NW-facing Section

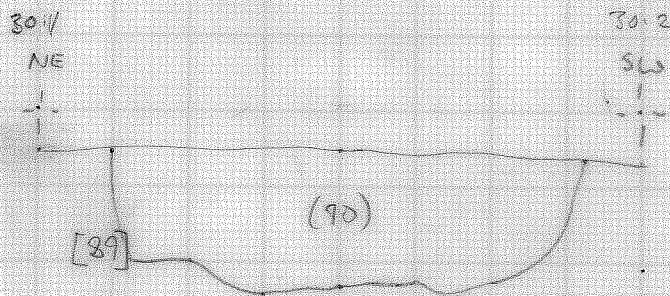


KEY:

- ◻ charcoal
- Sandstone

DWG 30

NW-facing Section



COTSWOLD
ARCHAEOLOGY

Section through Posthole [87]
Section through pit [89]

Scale 1:10

Drawn by JM

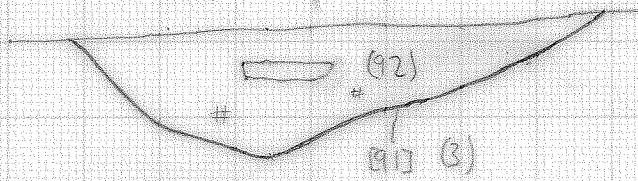
PBE 15

Date 20/5/15

Drawn No 29, 30

NW
31127

SE
+ 31127



Matrix

Key

(92)

Brush

(91)

+ Charcoal

(3)



COTSWOLD
ARCHAEOLOGY

TITLE SW facing section of ditch [91]

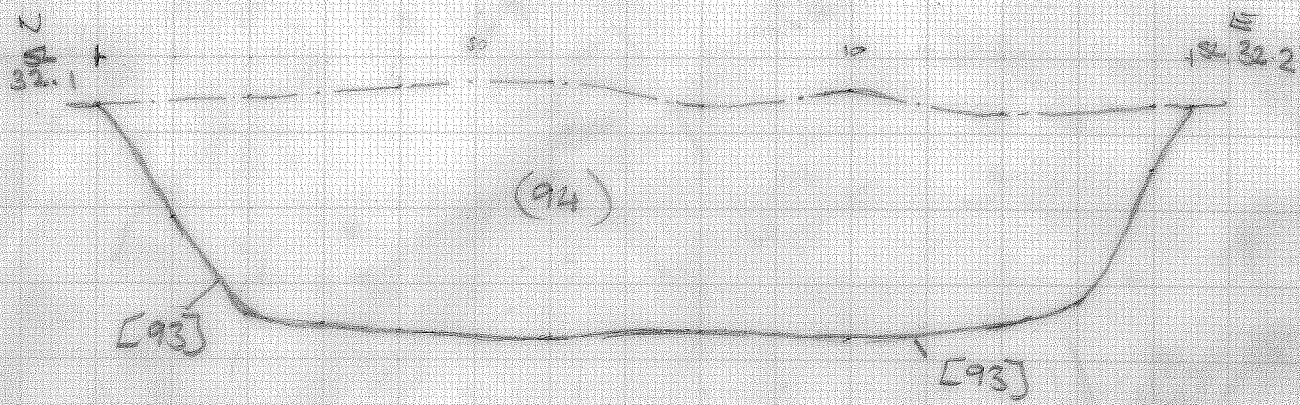
Scale 1:10

Drawn by
T. Street

Site Code
PBE15

Date 20/8/15

Dwg No 31



TITLE
west facing section of [93]

Scale
1:10

Drawn by
2E

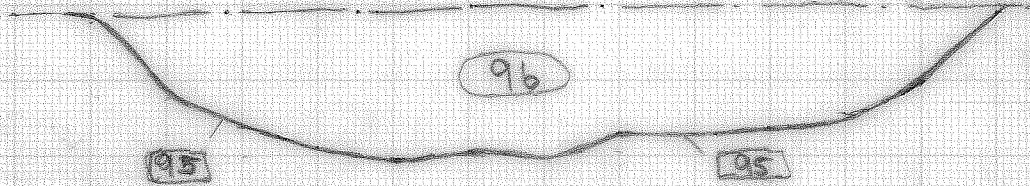
Site Code
PRE15

Date
21/01/15

Dwg No
32

S
S-33.1

N
S-33.2



matrix

002

009

005

003



COTSWOLD
ARCHAEOLOGY

TITLE

NE facing section of [95] pit.

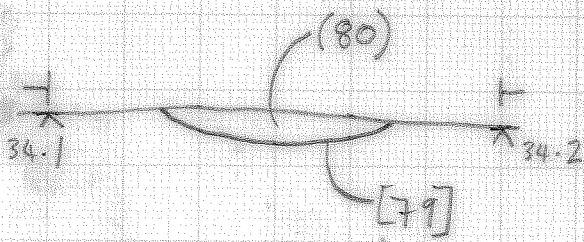
Scale
1:10

Drawn by
ZE

Site Code
PBE15

Date
2/8/15

Dwg No
33



COTSWOLD
ARCHAEOLOGY

TITLE SE-FACING SECTION OF [79] + (80)


Scale 1:10

Drawn by MJG

Site Code PBE15

Date 21-8-15

Dwg No 34



COTSWOLD
ARCHAEOLOGY

TITLE

EAST-FACING SECTION [97] + (98)

Scale 1:10

Drawn by MJG

Site Code PBE15

Date 21-8-15


Dwg No 35

36.1

36.2

E
+

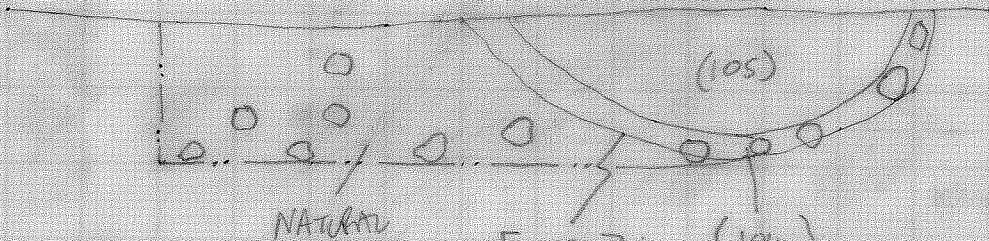
W
+



SECTION 36 1:10 AH [99] PIT SECTION (NORTH FACING)

E
38.1


W
38.2



DR 38 1:10 AH 25/8/15 POSTHOLE [103] (104) PIT SECTION [105] NORTH FACING

E
40.1

W
40.2




DR 40 1:10 AH 25/8/15 PIT SECTION [40] NORTH FACING



Scale	1:10	Drawn by	AH	Site Code	PBE15	Date	25/8/15	Drawn for	36, 38, 40
-------	------	----------	----	-----------	-------	------	---------	-----------	------------

E
T37.1

W
T37.2



MATRIX

(2)

(102)

[101]

(3)



COTSWOLD
ARCHAEOLOGY

TITLE

N facing section of pit [101]

Scale

1:10

Drawn by

KH

Site Code

PBC15

Date


25/02/15

Dwg No

37

7-39.1 W

E
7-39.2



COTSWOLD
ARCHAEOLOGY

TITLE
S FACING SECTION OF PIT

Scale 1:10

Drawn by
KH

Site Code
PREIS

Date
25/08/15

Dwg No.
39

41a LONG N-E CROSS SECTION OF GRAVE CUT [1051]


E
41.2
+



41b NARROW S-N CROSS SECTION OF GRAVE CUT [1051]

N
41.4
+

S
41.3
+



COTSWOLD
ARCHAEOLOGY

TITLE

CROSS SECTIONS OF GRAVE CUT
[1051]

Scale

1:10

Drawn by

A. DONATO

Site Code

PBE 15

Date

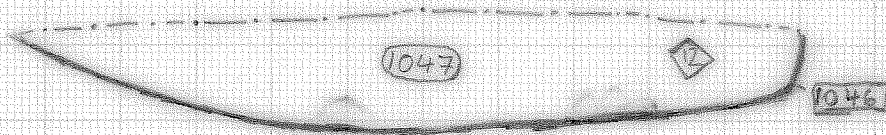
27/8/15

Dwg No

41 a e B

T421 N
F

S
T42.2



Handwritten notes and symbols on the right side of the page, including a legend for 'SECTION' and 'CUT OF PIT'.



COTSWOLD
ARCHAEOLOGY

TITLE
W FACING SECTION OF PIT

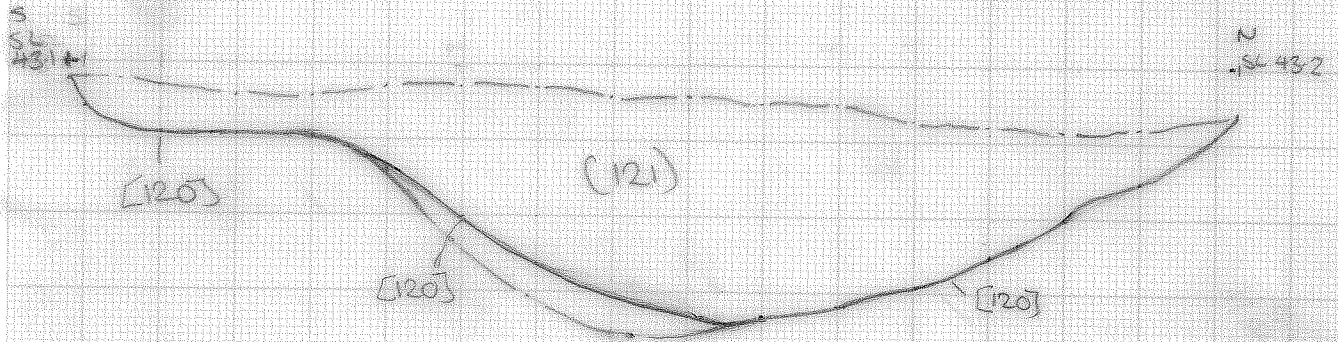
Scale
1:10

Drawn by
KH

Site Code
PBE15

Date
26/08/15

Dwg No.
42



matrix

- ②
- ①21
- ①20
- ①03



COTSWOLD
ARCHAEOLOGY

TITLE

E. FAONG SECTION OF DITCH 120

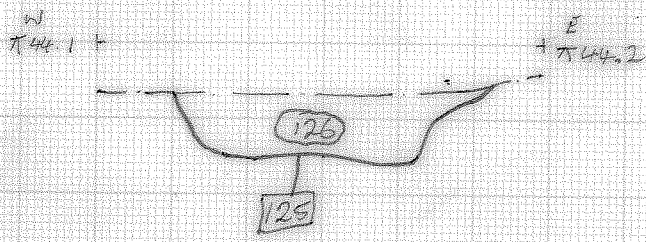
Scale
1:10

Drawn by
ZE

Site Code
PRE13

Date
28/8/15

Dwg No
43



(2)
|
(126)
|
[125]
|
(3)



COTSWOLD
ARCHAEOLOGY

TITLE

SOUTH FACING SECTION OF PIT CUT [125]

Scale

1:10

Drawn by

A. DONALD

Site Code


PBE15

Date

27/8/15

Dwg No

44



(2)
 ↓
 (128)
 ↓
 [127]
 ↓
 (3)



COTSWOLD
 ARCHAEOLOGY

TITLE

EAST FACING SECTION of PIT CUT [127]

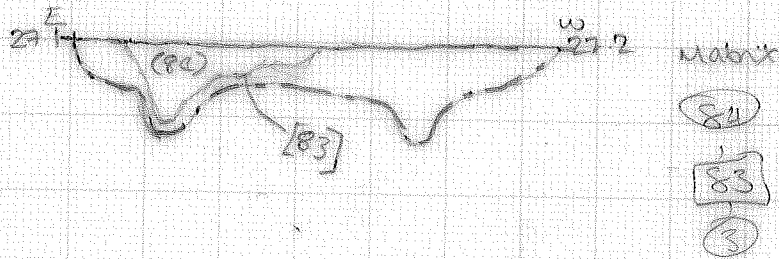
Scale 1:10

Drawn by
 A. DONARD

Site Code
 PBE15

Date
 27/8/15

Dwg No
 45



COTSWOLD
ARCHAEOLOGY

TITLE

N

SECTION OF NON-ARCHAEOLOGICAL FEATURE
[27]

Scale
1:10

Drawn by
ZE

Site Code
PBE15

Date
20/8/15

Dwg No
27

S
28.1

SL
+ 28.2



Mabux

(86)

[85]

(3)



COTSWOLD
ARCHAEOLOGY

TITLE

North facing section of [85]

Scale
1:10

Drawn by
ZE

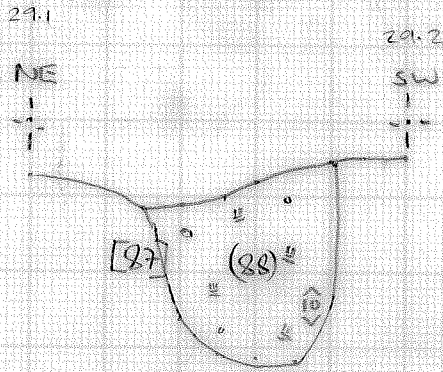
Site Code
PBE 15

Date
20/8/15

Dwg No
27

DWG 29

NW-facing Section

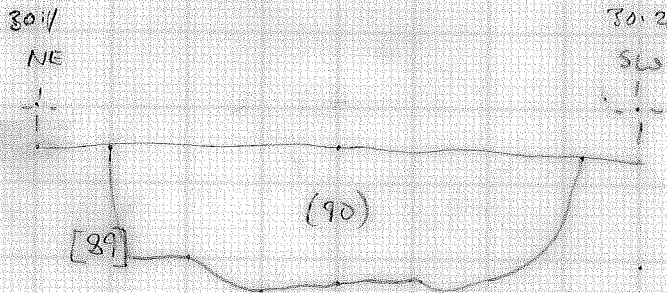


KEY:

- ◻ charcoal
- Sandstone

DWG 30

NW-facing Section



TITLE
Section through Pothole [87]
Section through Pit [89]

Scale 1:10

Drawn by JM

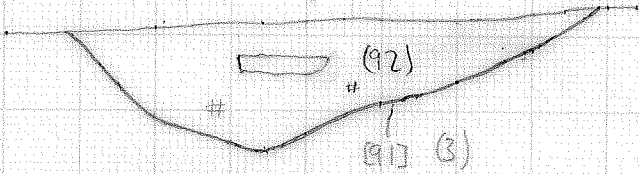
Site No. PBE 15

Date 20/5/15

Dwg No. 29, 30

NW
31 Int

SE
+ 31.2x



Matrix

(92)

(91)

(3)

Key

 Brush

 Charcoal



COTSWOLD
ARCHAEOLOGY

TITLE SW facing section of ditch [91]

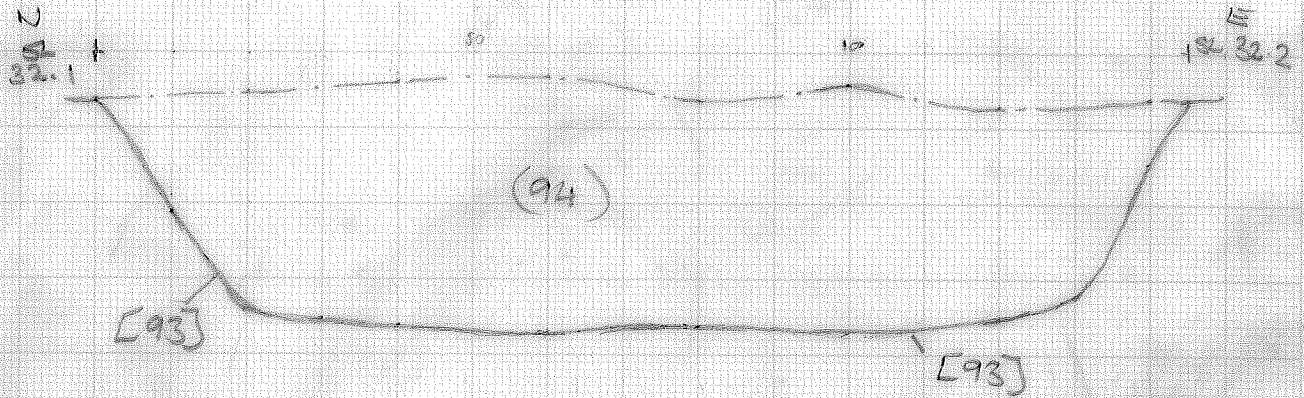
Scale 1:10

Drawn by
Tim Street

Site Code
PBEIS

Date 20/8/15

Dwg No 31



COTSWOLD
ARCHAEOLOGY

TITLE

west facing section of [93]

Scale
1:10

Drawn by
2E

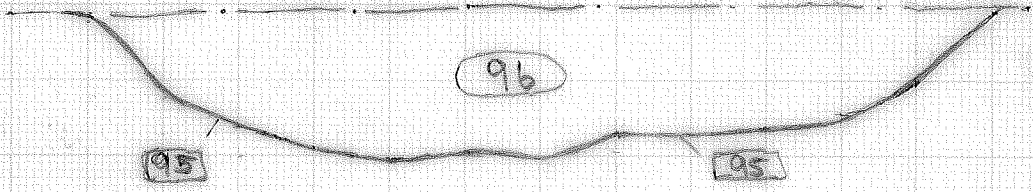
Site No
PRE15

Date
21/08/15

Dwg No
32

S
933.1

N
933.2



matrix

902

999

915

003



COTSWOLD
ARCHAEOLOGY

TITLE
NE facing section of 95 pit.

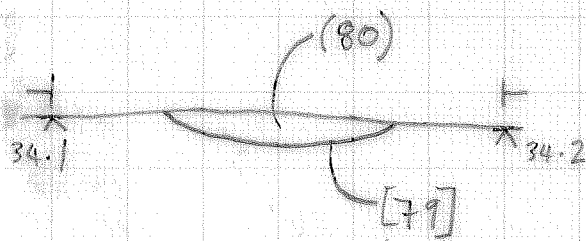
Scale
1:10

Drawn by
ZE

Site Code
PBE15

Date
2/8/15

Dwg No
33



COTSWOLD
ARCHAEOLOGY

TITLE SE-FACING SECTION OF [79] + (80)

Scale

1:10

Drawn by

MJG

Site Code

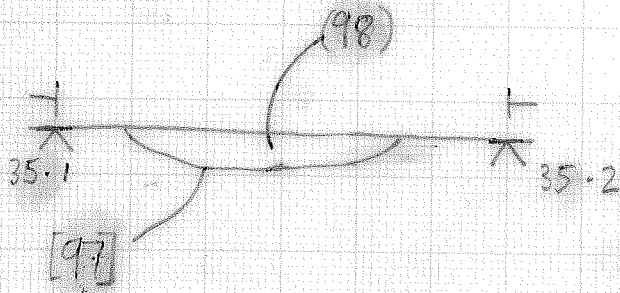
PBE15

Date

21-8-15

Dwg No

34



COTSWOLD
ARCHAEOLOGY

TITLE

EAST-FACING SECTION [97] + (98)

Scale 1:10

Drawn by MJG

Site Code PBE15

Date 21-8-15

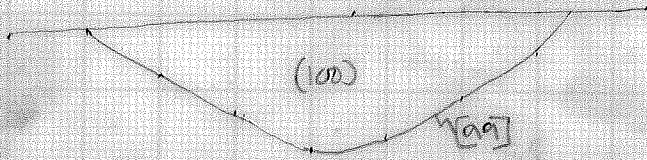
Dwg No 35

36.1

36.2

E
1

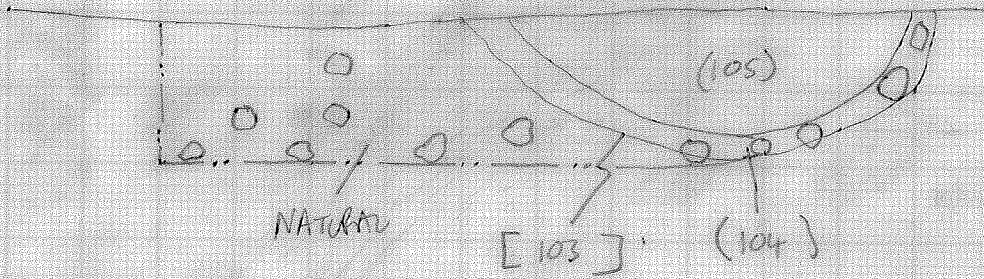
1:1
1



SECTION 36 1:10 AH [99] PIT SECTION (NORTH FACING)

E
38.1

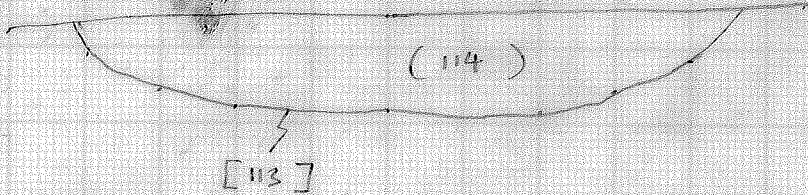
1:1
38.2



DR 38 1:10 AH 25/8/15 POSITIVE [103] NORTH FACING

40.1
E
1

40.2
1:1
1



DR 40 1:10 AH 25/8/15 PIT SECTION [40] NORTH FACING



COTSWOLD
ARCHAEOLOGY

TITLE

Scale

1:10

Drawn by

AH

Site Code

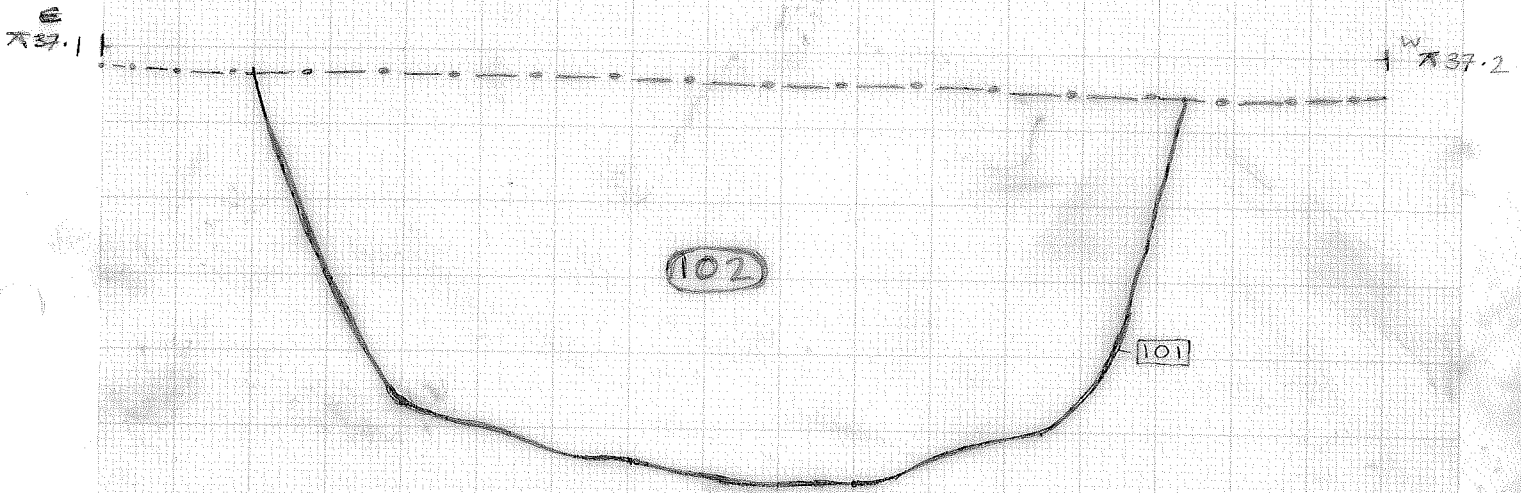
PBE15

Date

25/8/15

Drawn by

36, 38, 40



MATRIX

- (2)
- |
- (102)
- |
- [101]
- |
- (3)



COTSWOLD
ARCHAEOLOGY

TITLE
N facing section of pit [101]

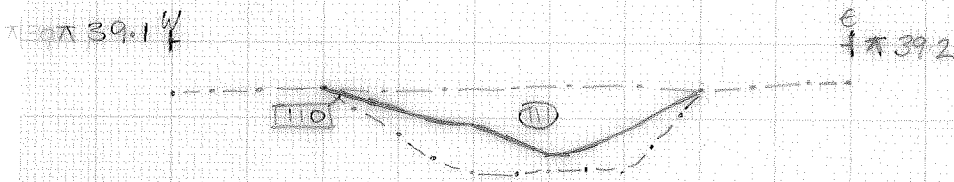
Scale 1:10

Drawn by
KH

Site Code
PBE15

Date
25/08/15

Dwg No
37



COTSWOLD
ARCHAEOLOGY

TITLE
S FACING SECTION OF PIT

Scale 1:10

Drawn by
KH


Site Code
PRE15

Date
28/08/15

Dwg No
39

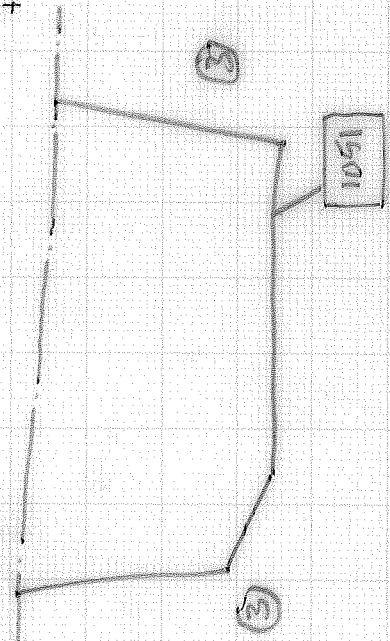
A1 a LONG N-E CROSS SECTION OF GRAVE CUT [1051]

E
41.2
4



A1b NARROW S-N CROSS SECTION OF GRAVE CUT [1051]

N
41.4
4



COTSWOLD
ARCHAEOLOGY

TITLE

CROSS SECTIONS OF GRAVE CUT
[1051]

Scale

1:10

Drawn by

A. DONALD

Site Code

PBE 15

Date


27/8/15

Dwg No

41 A e B

N
K42.1

S
K42.2



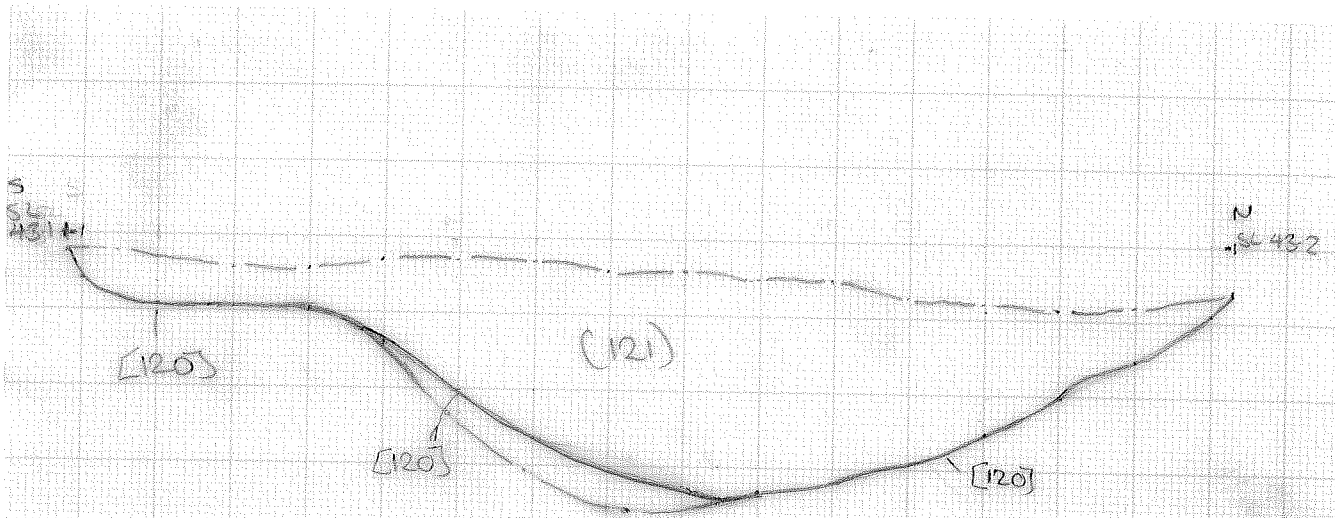
Section
cut by



COTSWOLD
ARCHAEOLOGY

TITLE
W FACING SECTION OF PIT

Scale 1:10	Drawn by KH	Site Code PBE15	Date 26/08/15	Dwg No 42
---------------	----------------	--------------------	------------------	--------------



- matrix
- ②
 - ①
 - ③
 - ④



COTSWOLD
ARCHAEOLOGY

TITLE

E. FACING SECTION OF DITCH 120

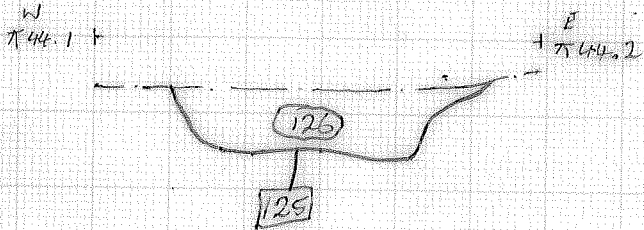
Scale
1:10

Drawn by
ZC

Site Code
PAB15

Date
28/8/15

Dwg No
43



(2)
 ↓
 (126)
 ↓
 [125]
 ↓
 (3)



COTSWOLD
 ARCHAEOLOGY

TITLE

SOUTH FACING SECTION OF PIT CUT [125]

Scale

1:10

Drawn by

A. DONALD

Site Code

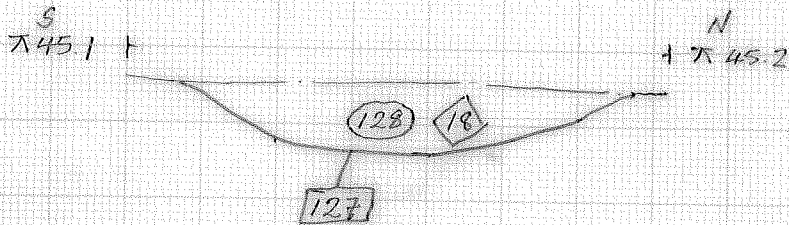
PBE15

Date

27/8/15

Dwg No

44



(2)
|
(128)
|
[127]
|
(3)



COTSWOLD
ARCHAEOLOGY

TITLE

EAST FACING SECTION OF PIT CUT [127]

Scale
1:10

Drawn by
A. DONARD

Site Code
PBE15

Date
27/8/15

Dwg No
45

□ - STONE ○ - SLAG ■ CHARCOAL



Scale 1:10

Drawn by MJG

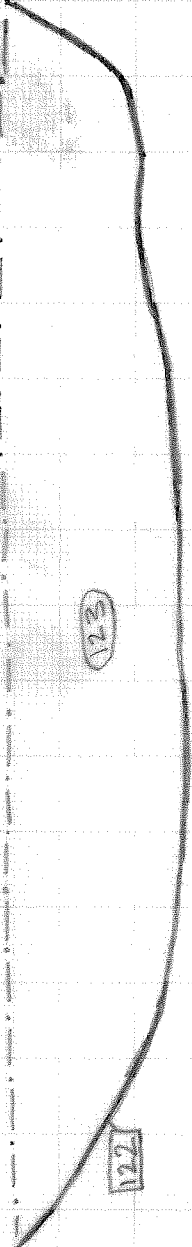
TITLE SOUTH-EAST-FACING SECTION OF [106] + [115]

Site Code PBE15

Date 28-8-15

Dwg No 46

E T47.2



W T47.1

TITLE

SECTION OF DITCH [122]



COTSWOLD
ARCHAEOLOGY

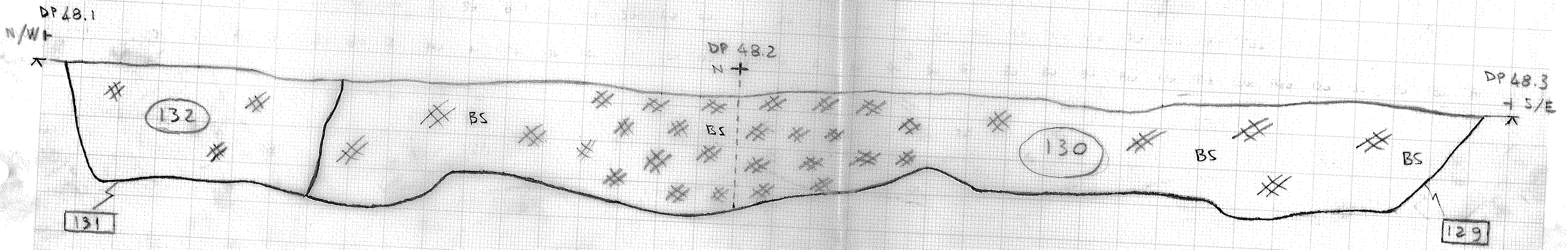
Scale 1:10

Drawn by KH

Site Code PBE15

Date 27/8/15

Dwg No 47



MATRIX

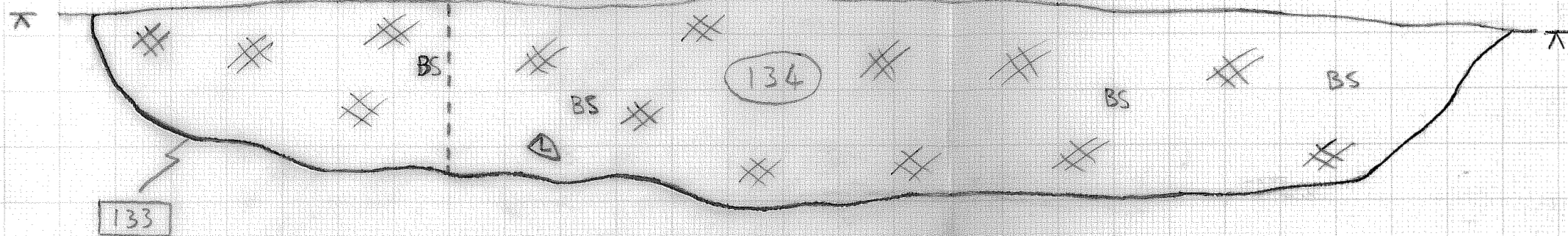
- (02) SUBSOIL
- (132) FILL OF THE POSTHOLE / PIT
- [131] CUT OF THE POSTHOLE / PIT
- (130) FILL OF THE DITCH
- [129] CUT OF THE DITCH (FIRE PLACE)
- (03) NAT.

KEY:
 X = CHARCOAL
 BS = BURNT SILT

DP 49.1
S/E ↑

DP 49.2
+ S

DP 49.3
↑ N/W



MATRIX

- (02) SUBSOIL
- (134) FILL OF THE CUT
- [133] CUT OF THE DITCH / FIRE PLACE
- (03) NAT.

KEY:

- x = CHARCOAL
- L = LIMESTONE
- BS = BURNT SILT



COTSWOLD
ARCHAEOLOGY

TITLE
NORTH AND EAST FACING SECTION
OF HEARTH [133]

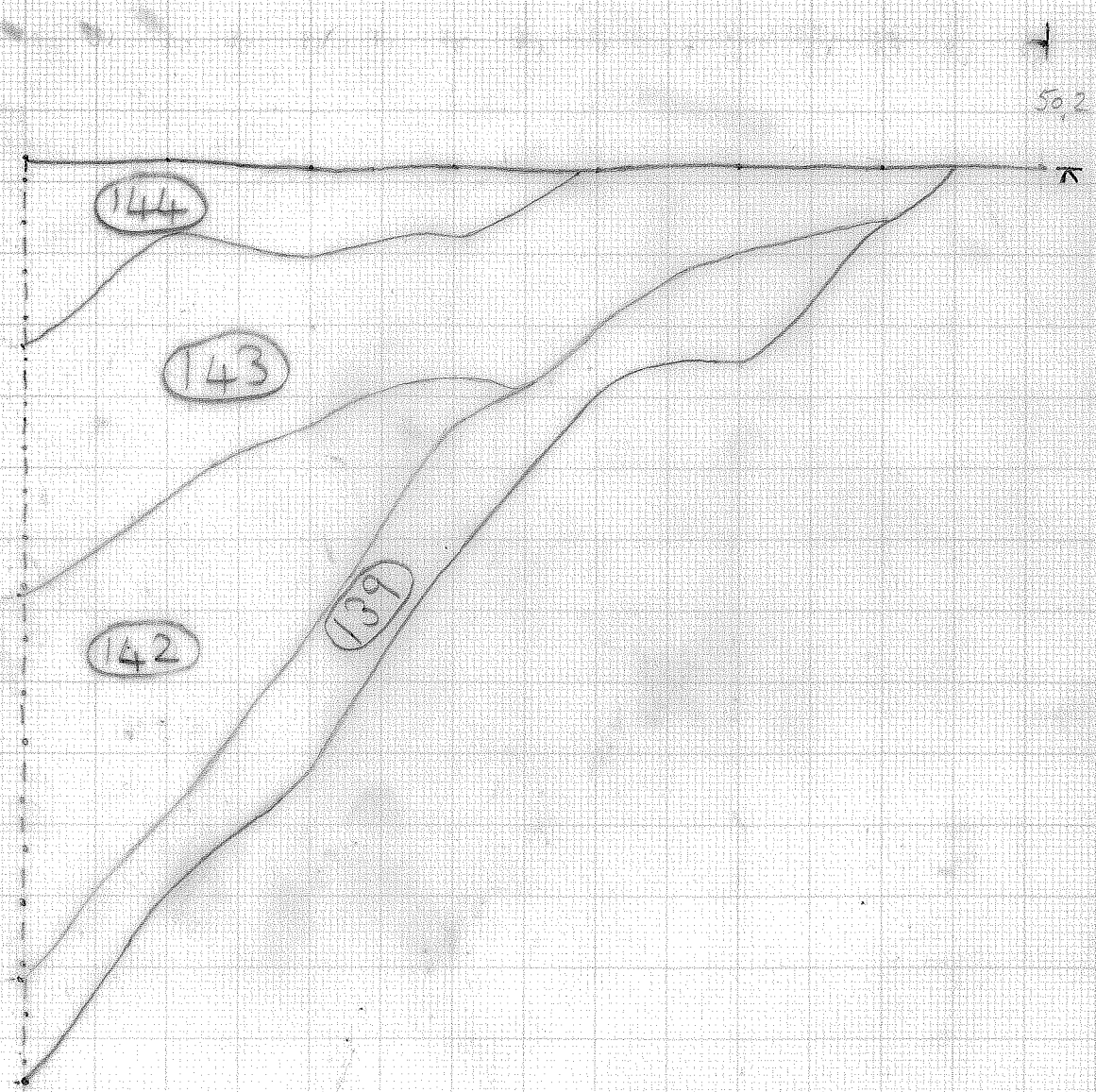
Scale 1:10

Drawn by EV

Site Code PBE 15

Date 03/09/2015

Dwg No 49



- 2
-
- 144
-
- 143
-
- 142
-
- 141
-
- 140
-
- 139
-
- 138
-
- 3



COTSWOLD
ARCHAEOLOGY

TITLE EAST FACING SECTION OF DITCH

138

Scale 1:10

Drawn by A.S.

Site Code PBE 15

Date 03.09.15

Dwg No 50 A

See B →

501

③ - NATURAL

144

143

20

142

141

138

140

139

KEY:

◇ - ENVIRONMENTAL SAMPLE



COTSWOLD
ARCHAEOLOGY

TITLE EAST FACING SECTION OF DITCH

138

Scale 1:10

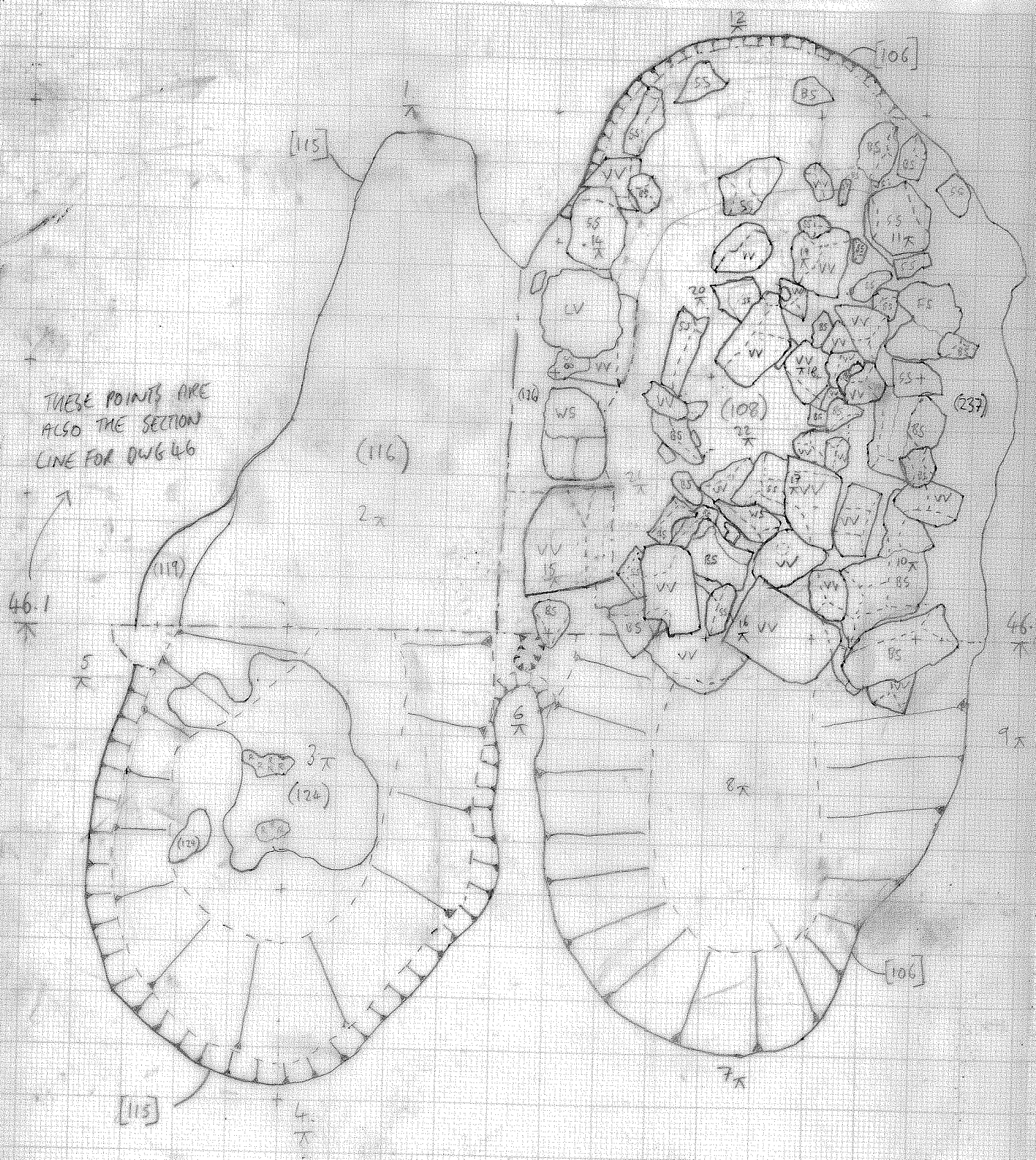
Drawn by A.S

Site Code PBE 15

Date 03.09.15

Dwg No 508


See A



THESE POINTS ARE ALSO THE SECTION LINE FOR DWG 46

- SS = SANDSTONE (NO SIGN OF HEATING)
- SB = SILTY BONDING
- VV = VESICULAR VOLCANIC (ALMOST ALL WITH WORKED SURFACES)
- WS = WHITE STONE (HEAT AFFECTED; LIMESTONE?)
- BS = BURNT SANDSTONE (REDDENED AND/OR BRITTLE AND CRACKED)
- LV = LUMPY VOLCANIC
- R = AREA OF REDUCTION (CHARCOAL GREY - INTENSELY HEATED NATURAL)
- FS = FERROUS SLAG

NB: ALL IDENTIFICATION OF STONE TYPES IS PROVISIONAL



LEVELS TAKEN WITH GPS - FILE - 880033 07.09.15

LEVELS		
1	=	0001 15.55M
2		15.56
3		15.28
4		15.55
5		15.56
6		15.53
7		15.58
8		15.15
9		15.61
10		15.63
11		15.57
12		15.50
13		VOID - EXCAVATED
14		15.52
15		15.58
16		15.44
17		15.45
18		15.29
19		15.32
20		15.23
21		15.24
22		15.17

COTSWOLD ARCHAEOLOGY

Scale 1:20 Drawn by MJG

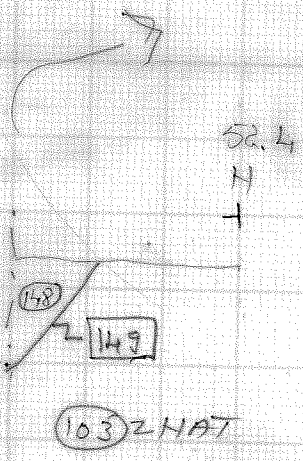

TITLE PLAN - RUBBLE (BS), WALLS 135 + 136 IN CUT [106], AND CUT [115] POST-EXCAVATION

Site Code PBE 15

Date 3-9-15

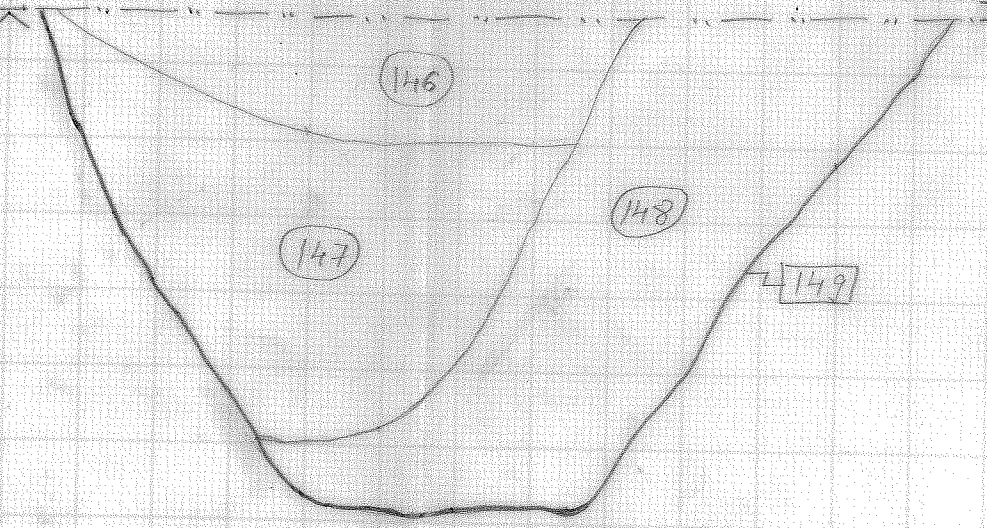
Dwg No 51

52.1
S
T
↑



52.2
S
T
↑

52.3
T
↑



KEY
 # = CHIRCOAL
 ∇ = FLINT

- (145)
- (146)
- (147)
- (148)
- [149]

 **COTSWOLD
ARCHAEOLOGY**

TITLE
EAST FACING SECTION OF DITCH [149]

Scale 1:10

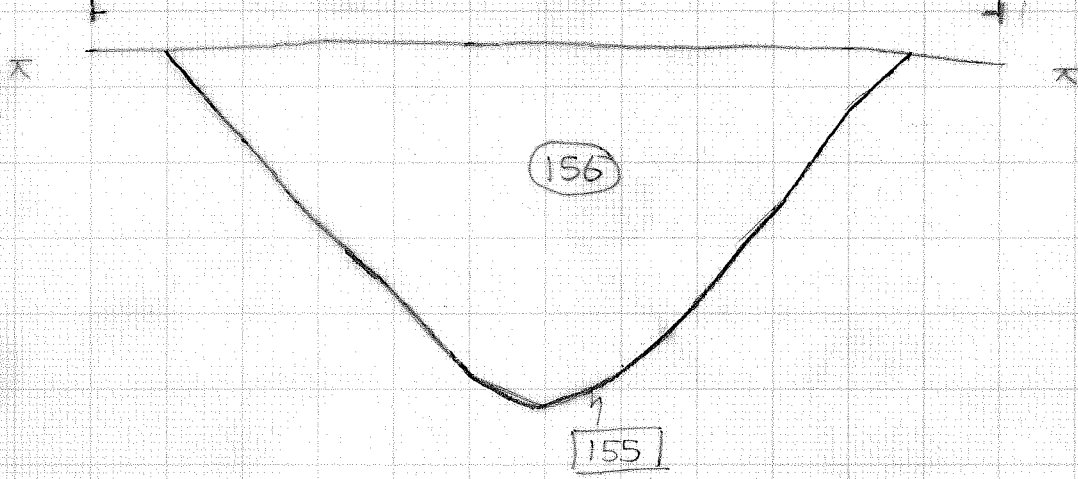
Drawn by MLJ

Site Code AREA1 PBE15 Date 03/09/15

Dwg No 52

W
DP53-1

E
DP53-2



COTSWOLD
ARCHAEOLOGY

TITLE South facing section of ditch
end [155]

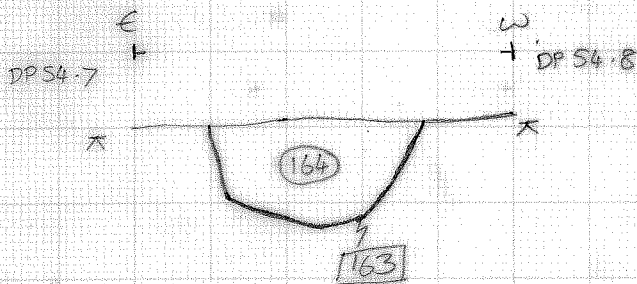
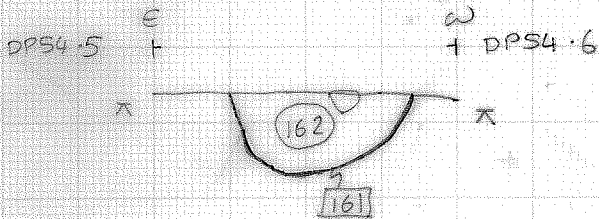
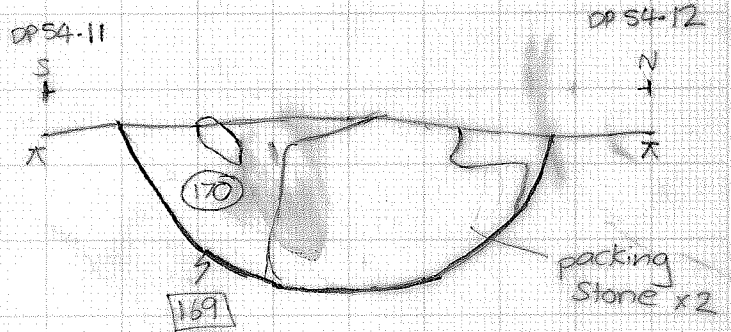
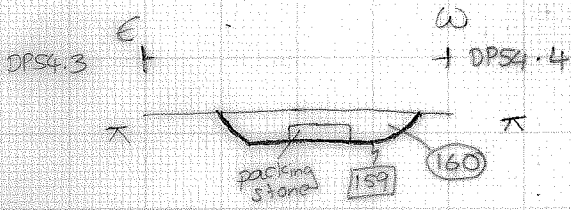
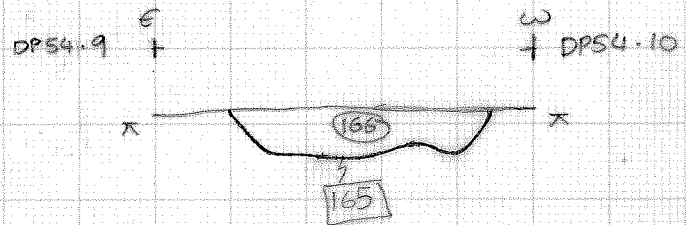
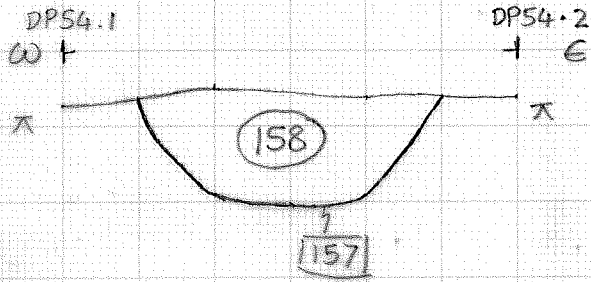
Scale 1:10

Drawn by ES

Site Code PBE 15

Date 4/9/15

Dwg No 53



COTSWOLD
ARCHAEOLOGY

TITLE south facing section of posthole 157
north facing sections of post holes 159, 161, 163, 165
east facing section of post hole 169

Scale 1:10

Drawn by ES

Site Code PBE15

Date 7/9/15

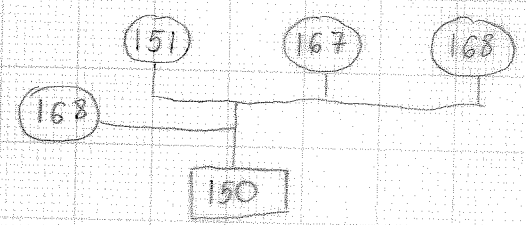
Dwg No 54

SS 1
W
PP1


SS 2
E
PP2



MATRIX



KEY:
* - CHARCOAL



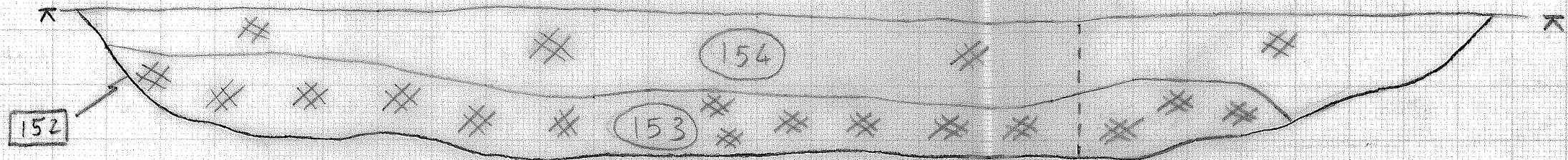
TITLE
NORTH FACING SECTION
OF PIT [150]

Scale 1:10	Drawn by M. GRODECKA	Site Code PBE 15	Date 07/09/2015	Dwg No 55
---------------	-------------------------	---------------------	--------------------	--------------

DP 56.1
S+

DP 56.2
N+

DP 56.3
+E



MATRIX

- 02 SUBSOIL
- 154 2ND FILL OF THE CUT
- 153 1ST FILL OF THE CUT
- 152 CUT OF THE FURNACE/HEARTH
- 03 NAT.

KEY:

X = CHARCOAL



COTSWOLD
ARCHAEOLOGY

TITLE SOUTH AND EAST FACING
SECTION OF HEARTH [152]

Scale 1:10

Drawn by EV

Site Code PBE 15

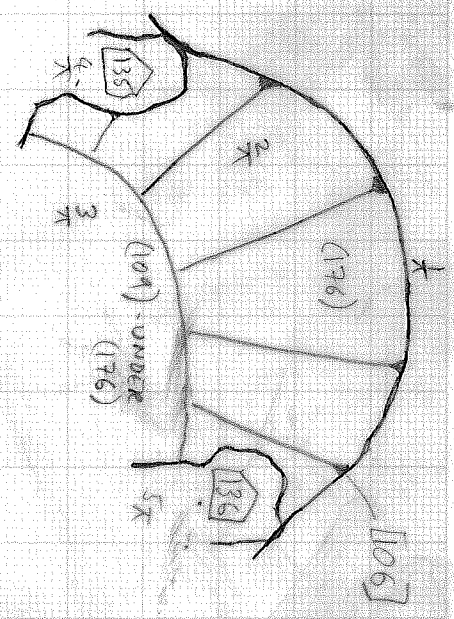
Date 07/09/15

Dwg No 56

LEVELS (TAKEN FROM FILE
PBE0033.07.09.15)

1. 15.50m
2. 15.42m
3. 15.23m
4. 15.52m
5. 15.57m

46.1



NB. (176) ABOVE

46.2



COTSWOLD
ARCHAEOLOGY

TITLE (176) PRE-EXCAVATION WITH (108) REMOVED;
WITHIN CUT [106]

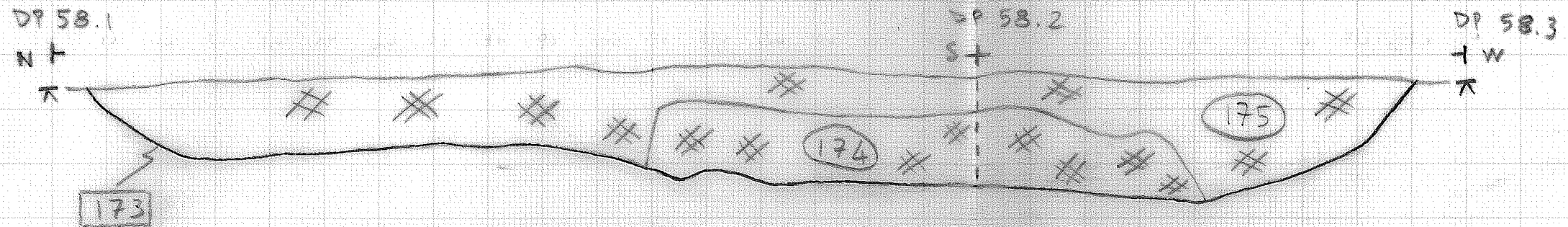
Scale 1:20

Drawn by MJG

Site Code PBE15

Date 8-9-15

Dwg No. 57



MATRIX

- 02 SUBSOIL
- 175 2ND FILL OF THE CUT
- 174 1ST FILL OF THE CUT
- 173 CUT OF THE HEARTH
- 03 NAT.

KEY:

✕ = CHARCOAL



COTSWOLD
ARCHAEOLOGY

TITLE
NORTH AND WEST FACING SECTION
OF HEARTH [173]

Scale 1:10

Drawn by EV

Site Code PBE 15 Date 08/09/2015 Dwg No 58

59.11

57

+59.2

N

184

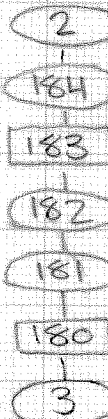
246

183

182

3 NATURAL

180



COTSWOLD
ARCHAEOLOGY

TITLE EAST FACING SECTION OF DITCH
TERMINUS 180 & EVAL TRENCH
183

Scale 1:10

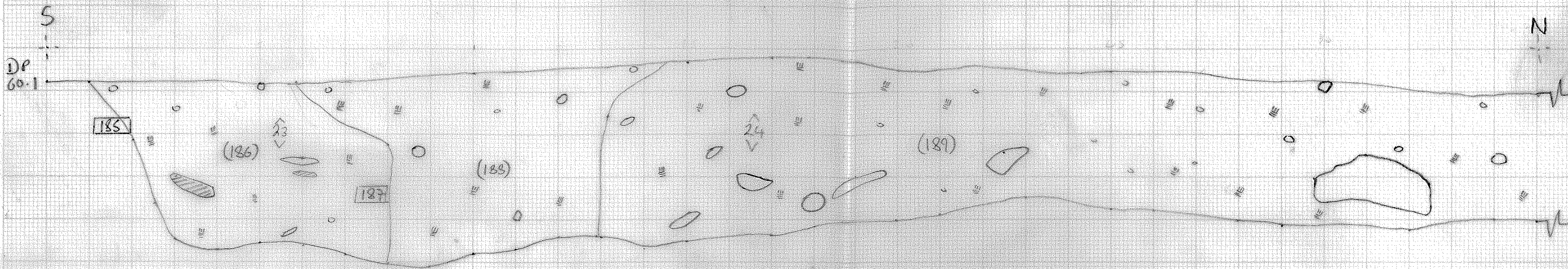
Drawn by VP

Site Code PBE 15

Date 8.9.15

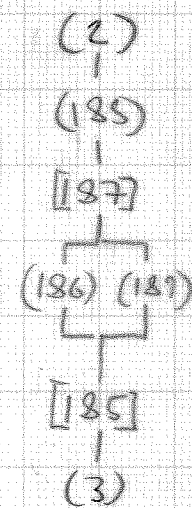
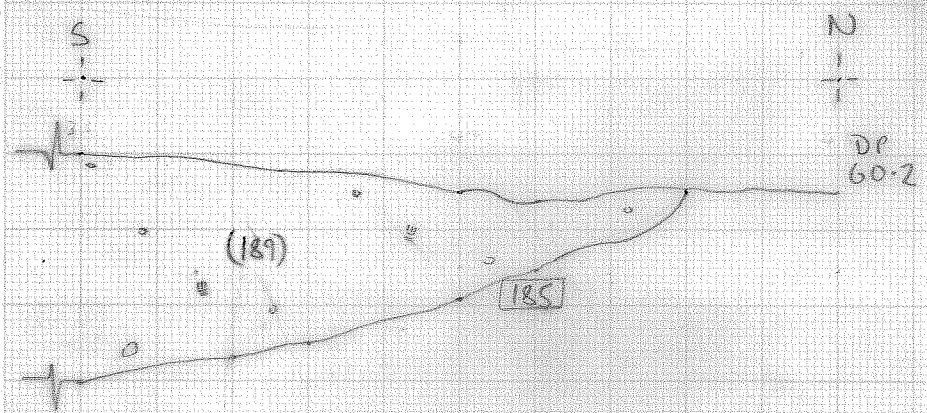
Dwg No 59

DWG 60 East Facing Section Pit [185]



KEY:

- sandstone
- ⊗ burnt stone
- ≡ charcoal



TITLE Section through long, shallow pit

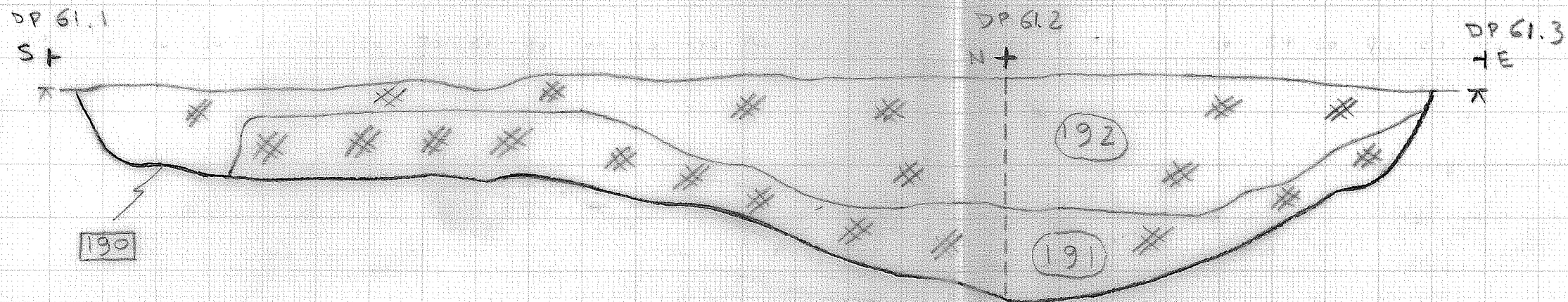
Scale 1:10

Drawn by JM

Site Code PBE 15

Date 8/9/15

Dwg No 60



MATRIX

- (02) SUBSOIL
- (192) 2ND FILL OF THE CUT
- (191) 1ST FILL OF THE CUT
- 190 CUT OF A
- (03) NAT.

KEY:

= CHARCOAL



COTSWOLD
ARCHAEOLOGY

TITLE
SOUTH AND EAST FACING SECTION
OF HEARTH [190]

Scale 1:10

Drawn by EV

Site Code PBE 15

Date 09/09/2015

Dwg No 61

100-734-20

ENE Facing

SSE 64.1

NNW 64.2

Dwg 64

Key
 # = charcoal blocks
 ○ = Stone
 ⊞ = Manganese

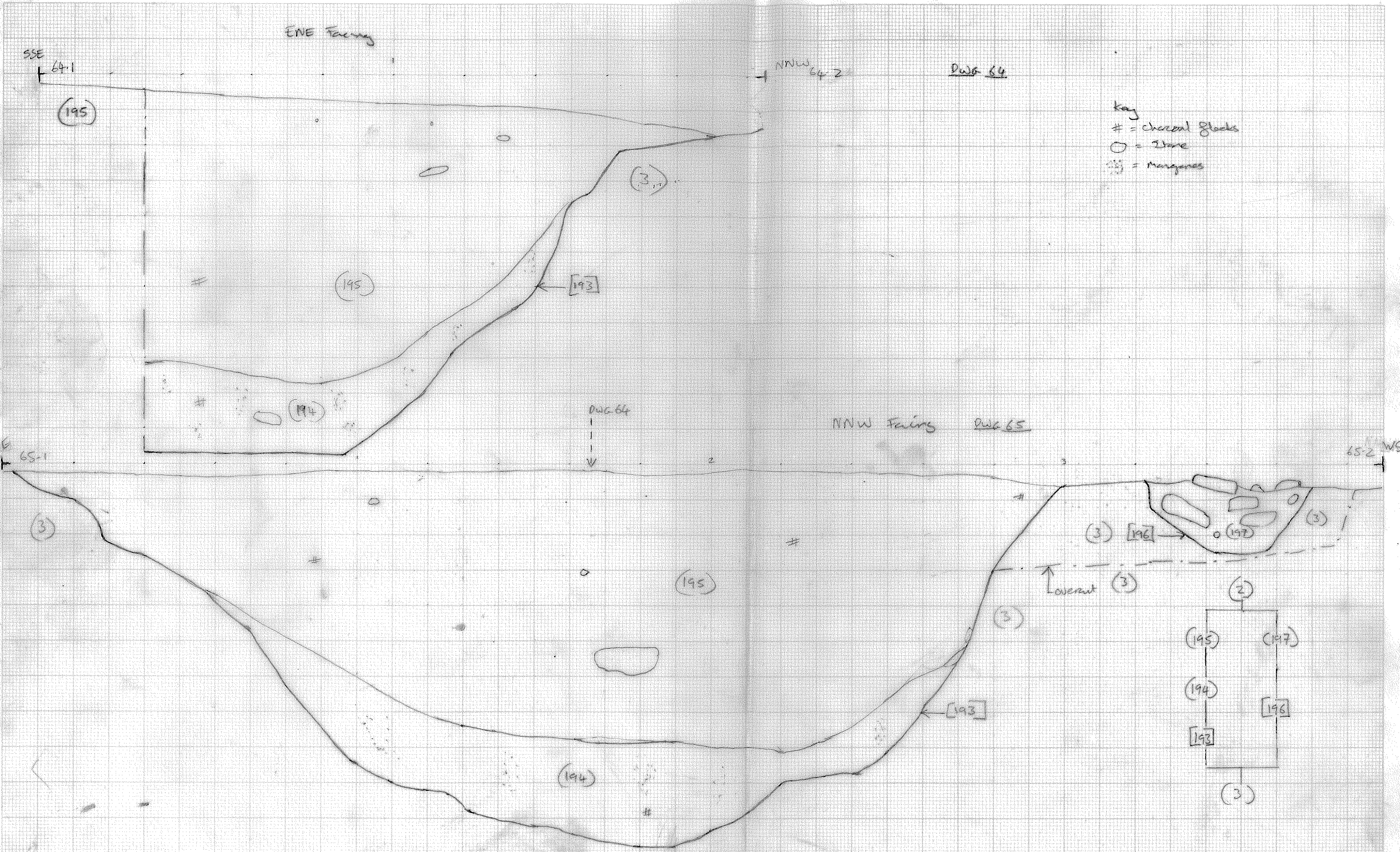
ENE 65.1

NNW Facing Dwg 65

WSW 65.2

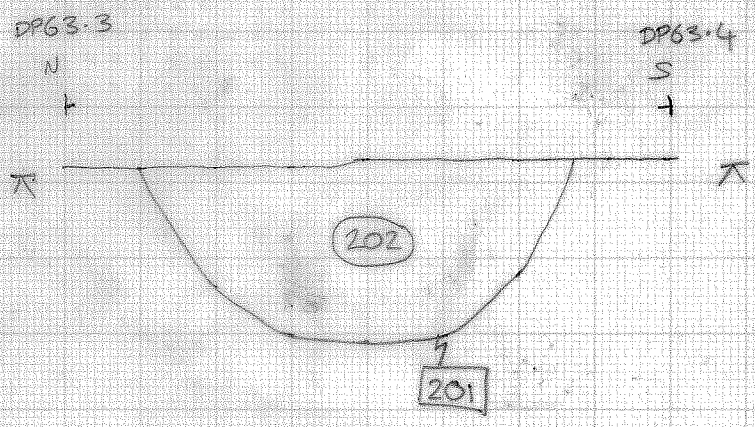
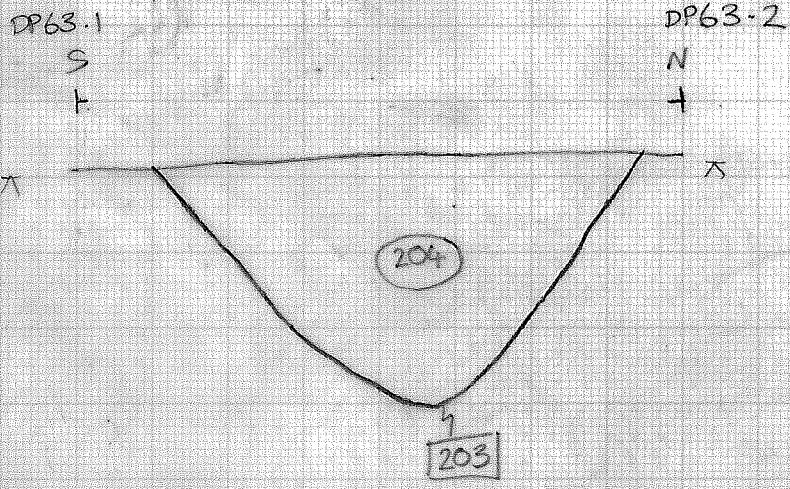
Dwg 64

↓



TITLE ENE Facing section of ditch terminus [193] Dwg 64
 NNW Facing section of ditch terminus [193] + posthole [196]
 Dwg 65

Scale 1:10	Drawn by JJA	Site Code PBE 15	Date 9/9/15	Dwg No 64 65
------------	--------------	------------------	-------------	--------------



COTSWOLD
ARCHAEOLOGY

TITLE: east facing section of ditch [203]
west facing section of ditch end [201]

Scale 1:10

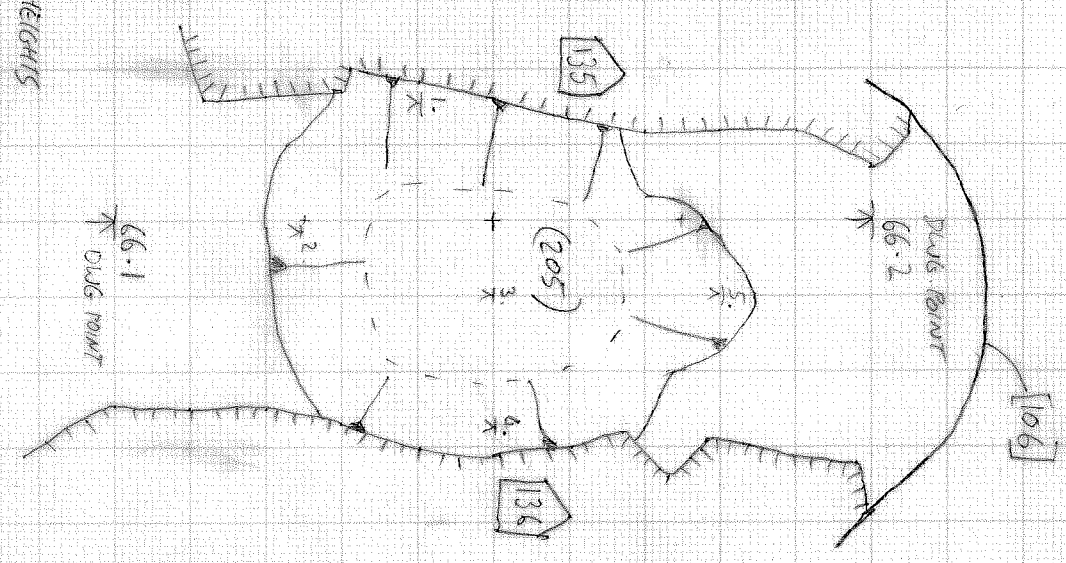
Drawn by ES

Site Code PBE15

Date 9/9/15

Dwg No 63

B



SPOT HEIGHTS

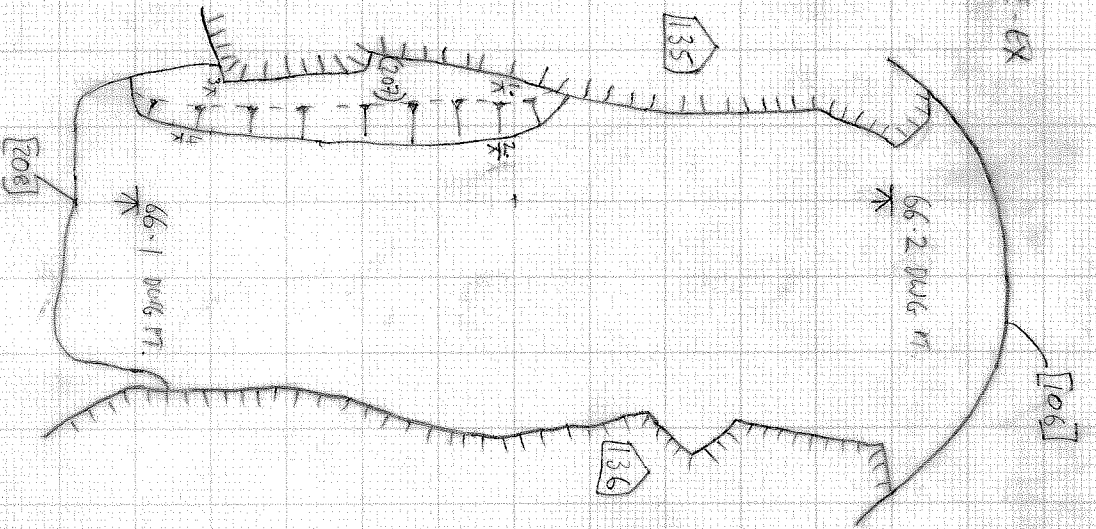
X 66.1	15.10 MOD
66.2	15.02 MOD
66.3	14.96 MOD
66.4	15.06 MOD
66.5	15.05 MOD



TITLE (205) - FILL OF [106] - ABUTS 135 + 136

Scale 1:20	Drawn by MJG	Site Code PBE15	Date 9/9/15	Dwg No 66
------------	--------------	-----------------	-------------	-----------

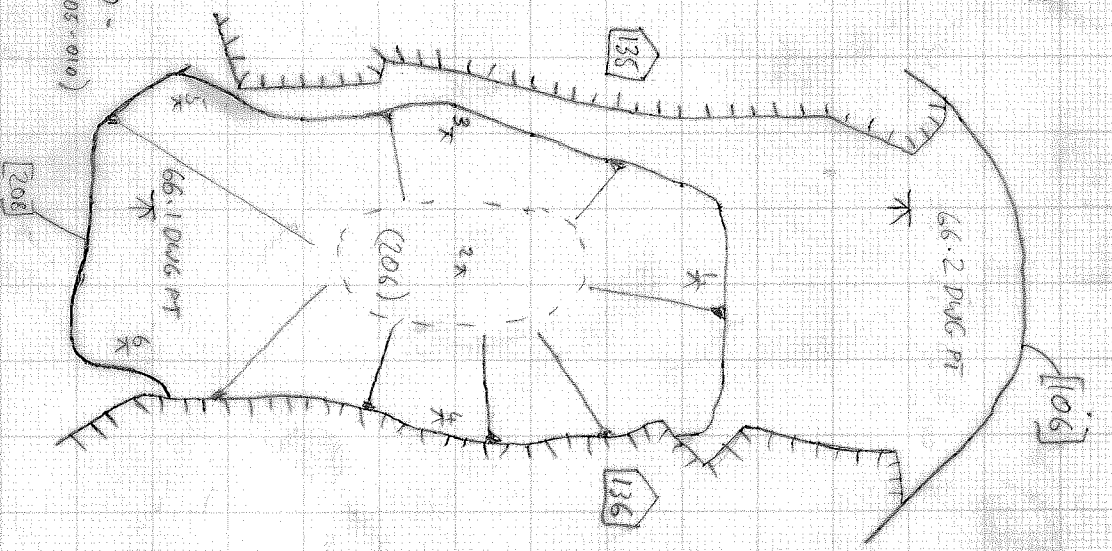
DWG 67
(207) PRE-EX



SPOT HEIGHTS

X 67-1	15.09 MOD
67-2	14.98
67-3	15.15
67-4	15.07

DWG 68
(206) PRE-EX



SPOT HEIGHTS
(880033.15 40210 - GRS005-010)

68-1	14.99
68-2	14.97
68-3	15.01
68-4	15.08
68-5	15.11
68-6	15.15



TITLE (207) - FILL OF [106] - ABUTS [135]

Scale 1:20

Drawn by MTG

Site Code PBE15

Date 9/9/15

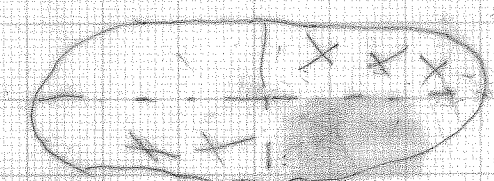



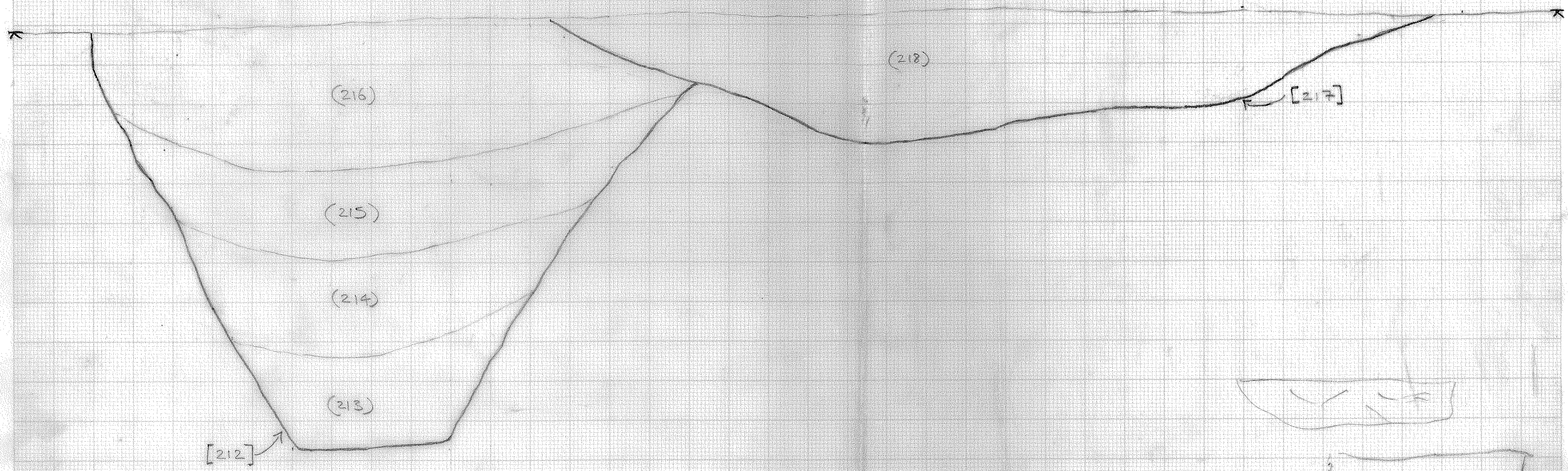
Dwg No. 67+68

NE

D.P.
69-1

SW

D.P.
69-2



COTSWOLD
ARCHAEOLOGY

TITLE NW facing section of ditches
[212] + [217]

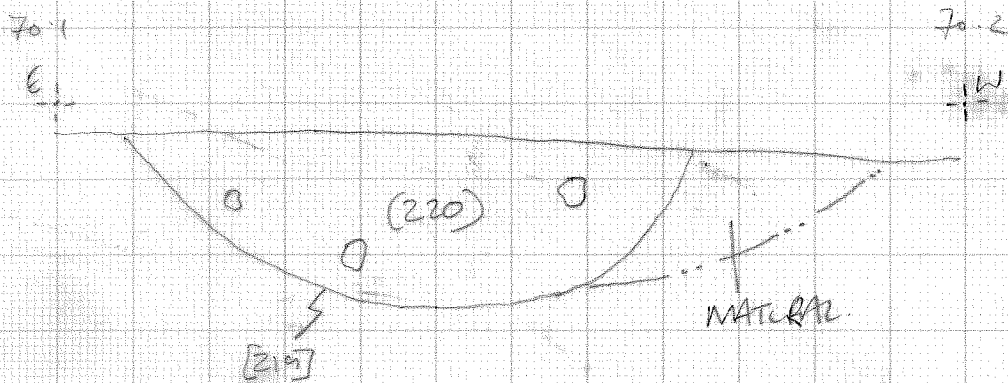
Scale 1:10

Drawn by
AG

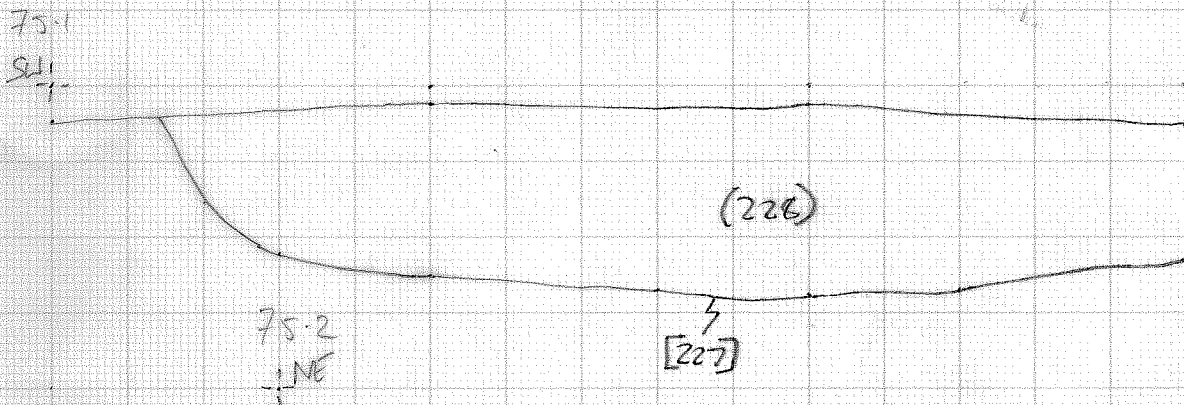
Site Code
PBE 15

Date 19.9.15

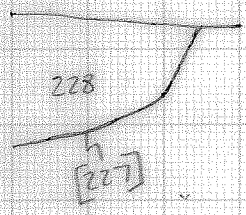
Dwg No 69



DRAWING NO 70 1:10 AH 10/10/15 NORTH FACING PIT SECTION



DRAWING NO 75 1:10 AH 10/10/15 SE FACING PIT SECTION & PIT



COTSWOLD
ARCHAEOLOGY

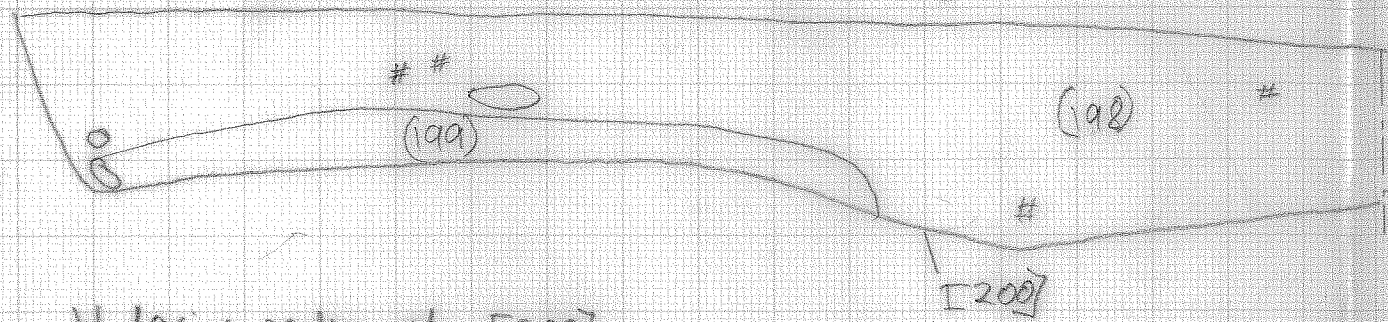
TITLE
70: NORTH FACING PIT SECTION [219]
75: SE FACING PIT SECTION [227]

Scale 1:10	Drawn by AH	Site Code PCF15	Date 10/10/15	Dwg No 70, 75
---------------	----------------	--------------------	------------------	------------------

Key: # charcoal
 O stone

S
 SL 71.1
 †

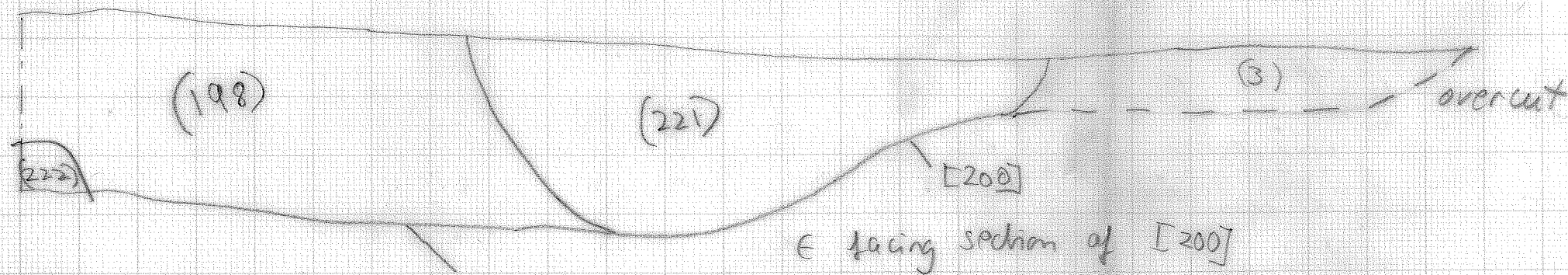
N
 SL 71.2
 †



W facing section of [200]

S
 SL 71.2
 †

N
 SL 71.3
 †

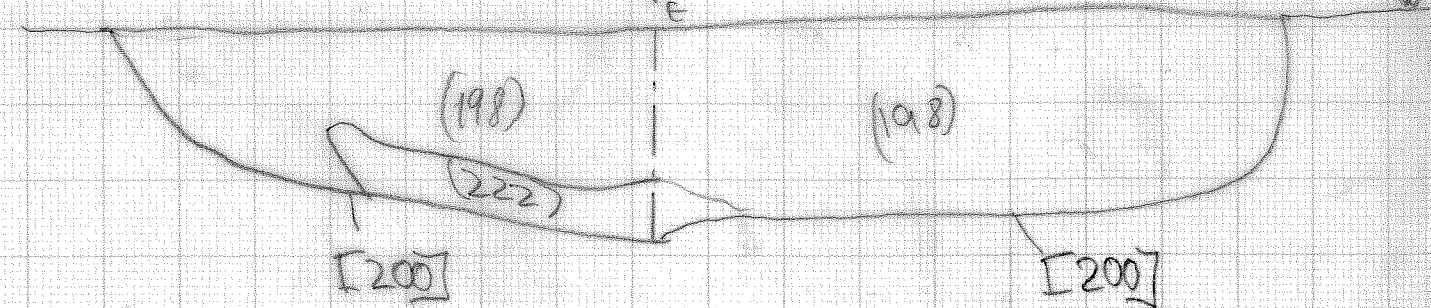


E facing section of [200]

E
 SL 72.1
 †

[200]
 W
 SL 72.2
 †

72.3
 †



N facing section of [200]

S facing section of [200]



COTSWOLD
 ARCHAEOLOGY

TITLE

Scale 1:10

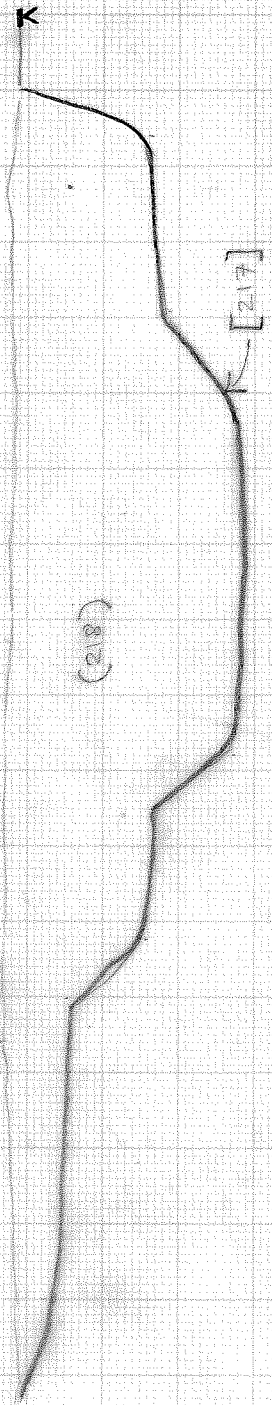
Drawn by

Site Code PBE15

Date 9/9/15

Dwg No 71/72

NB
D.P.
73.2



S
D.P.
73.1



COTSWOLD
ARCHAEOLOGY

TITLE SE facing section of ditch [217]

Scale 1:10

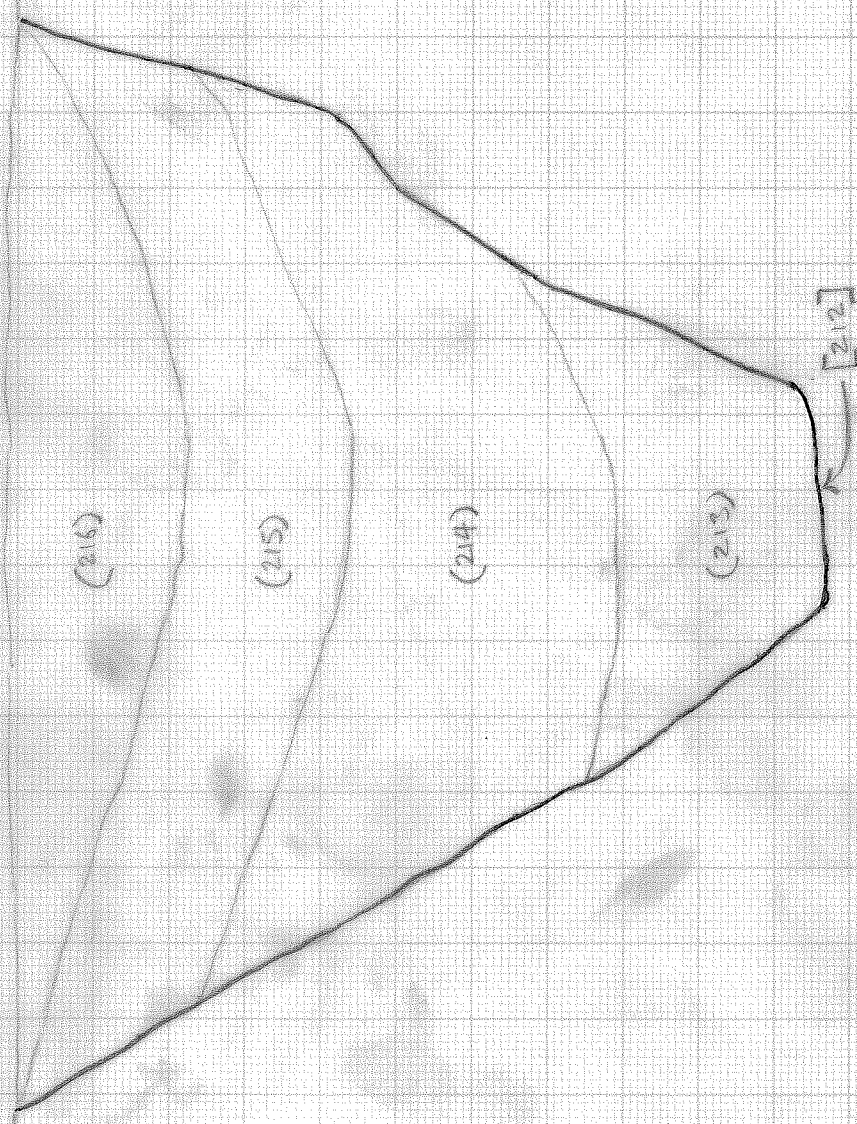
Drawn by GWh

Site Code PEB15

Date 10.9.15

Dwg No 73

E
+
K
DIP
34.2



Z
+
K
DIP
34.2



COTSWOLD
ARCHAEOLOGY

TITLE sfacing section of ditch [212]

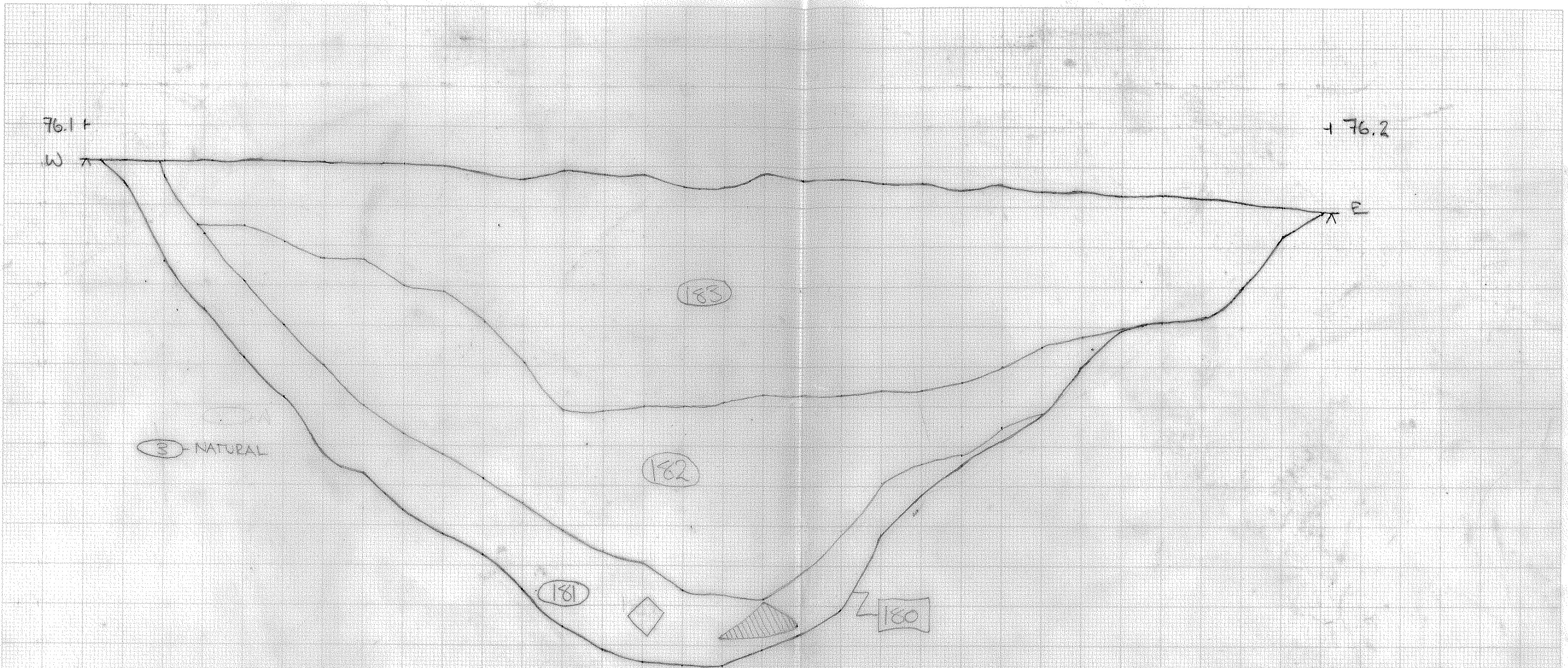
Scale 1:10

Drawn by
Gh



Site Code PEB15

Date 10.9.15

Dwg No 74



KEY:

-  - CHARCOAL
-  - ENVIRONMENTAL SAMPLE

- 2
- 183
- 182
- 181
- 180
- 3

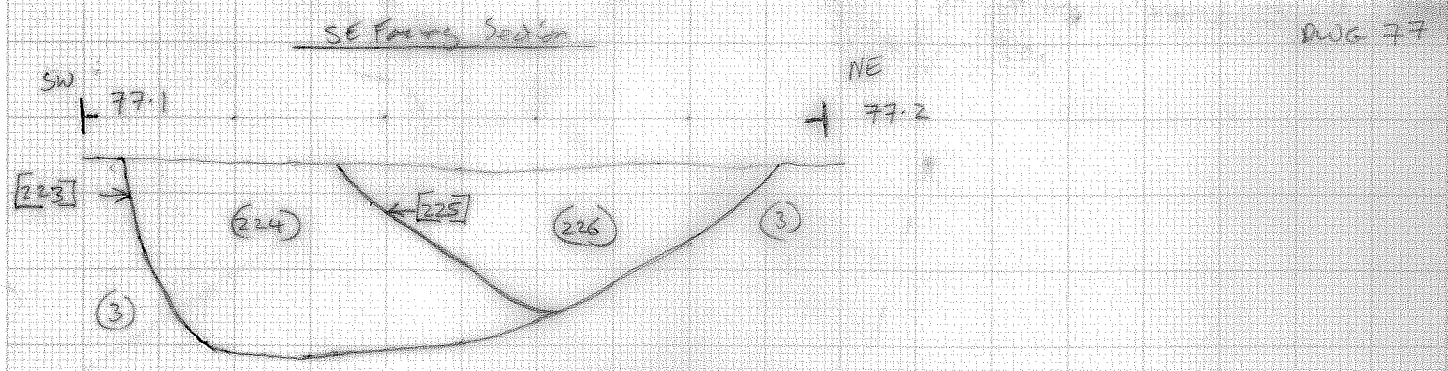


TITLE SOUTH FACING SECTION OF DITCH
TERMINUS 180

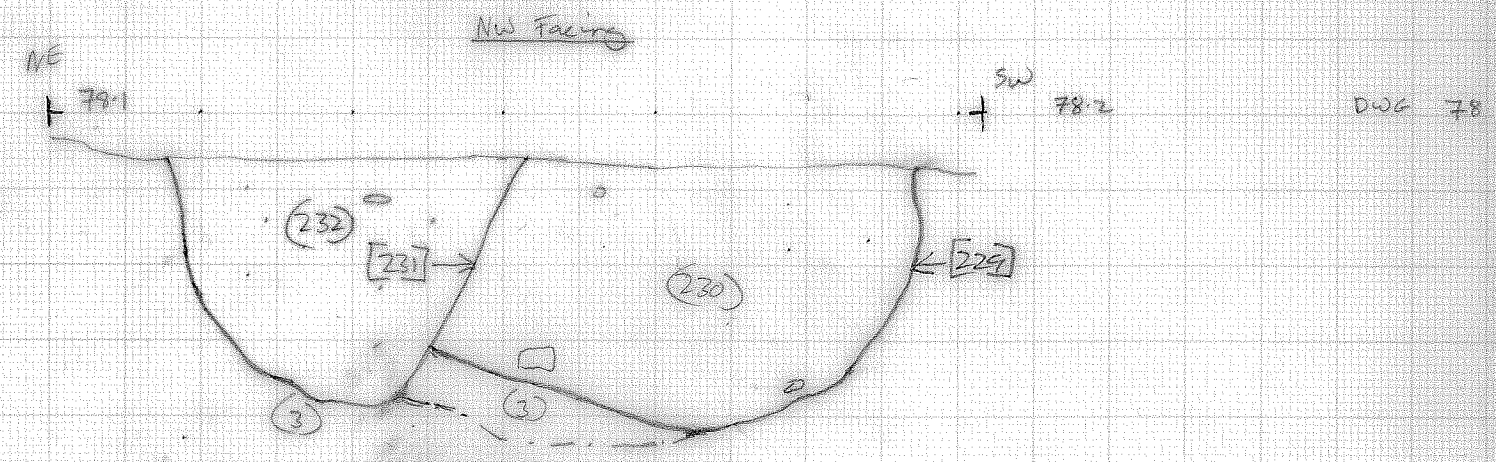
Scale 1:10	Drawn by VP	Site Code PBE 15	Date 11.09.15	Dwg No 76
------------	-------------	------------------	---------------	-----------

[223] (224)
[225] (226)

Photo 100-7441 → 7442



DWG 77



DWG 78

Photo 100-7443 → 7444



COTSWOLD
ARCHAEOLOGY

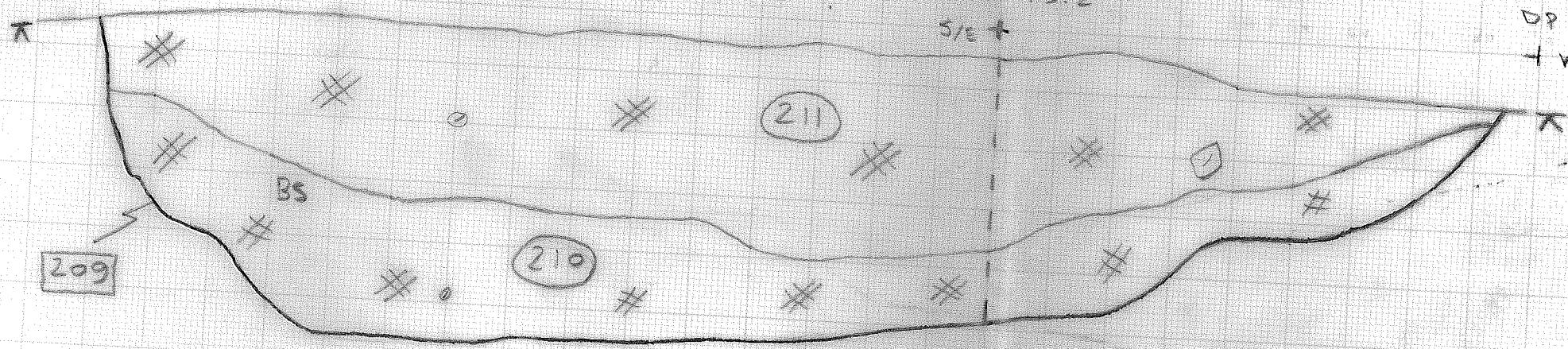
TITLE SE Facing Section of ditch terminus of ditches [223] + [225] DWG 77
NW Facing Section of ditches [229] + [231]

Scale	1:10	Drawn by	J.A.	Site Code	PBEIS	Date	10/9/15	Dwg No	77 + 78
-------	------	----------	------	-----------	-------	------	---------	--------	---------

DP 79.1
N +

DP 79.2
S/E +


DP 79.3
+ W



- 2 — (02) SUBSOIL
- 192 — (211) 2ND FILL OF THE CUT
- 191 — (210) 1ST FILL OF THE CUT
- 190 — (209) CUT OF A HEARTH / CORN WYEN
- 1/3 — (03) NAT.

KEY:

- # = CHARCOAL
- BS = BURNT SOIL
- = STONES



Scale 1:10 Drawn by EV

TITLE NORTH AND WEST FACING SECTION OF HEARTH [209]
 Site Code PBE 15 Date 11/09/2015 Dwg No 79

E
+
DP 80.1

κ

③


241

240

239

[238]

* - Stones



TITLE North facing section of
Ditches [238], [242], [244]

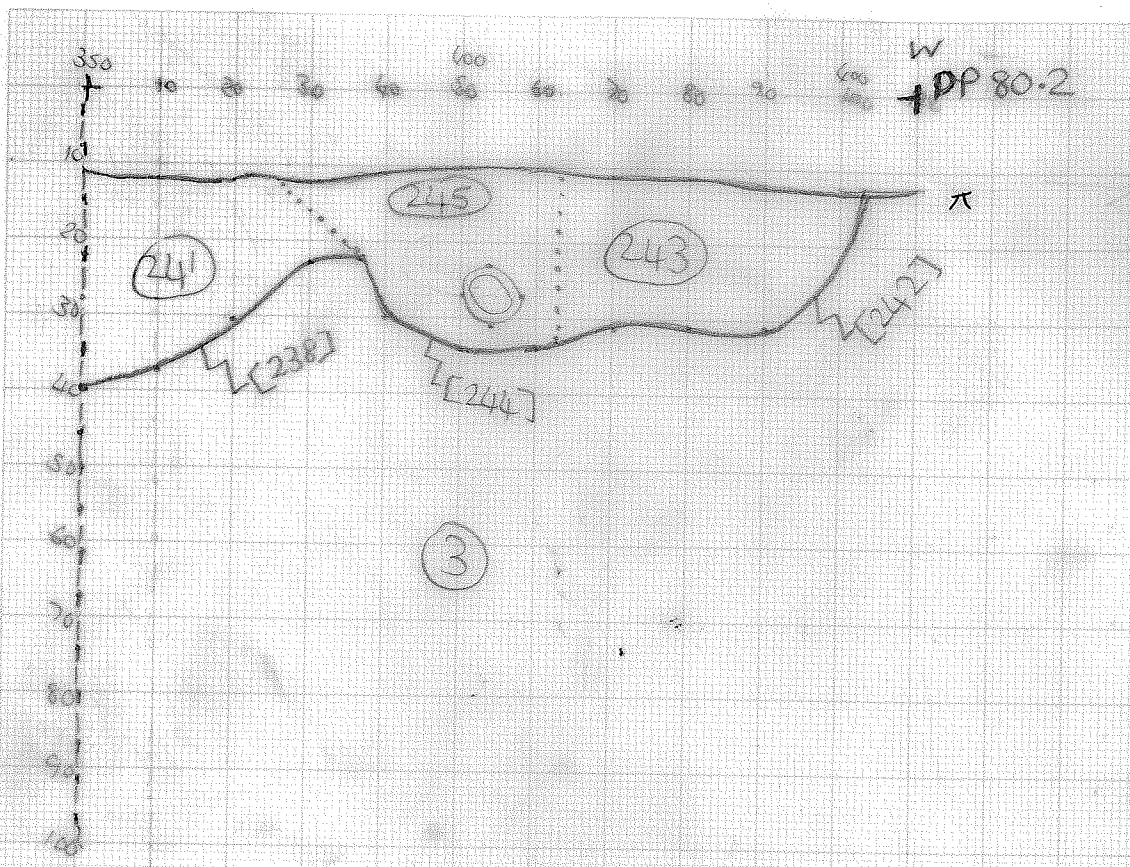
Scale 1:10

Drawn by AS

Site Code PBE15

Date 11/9/15

Dwg No 80A



TITLE NORTH-FACING SECTION OF DITCHES
[238], [242], [244]

Scale 1:10

Drawn by A.S.

Site Code PBE15

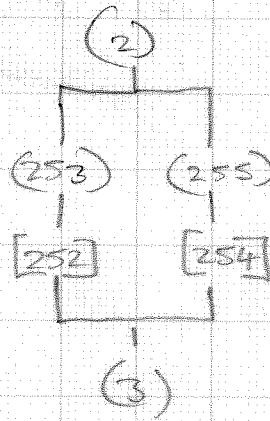
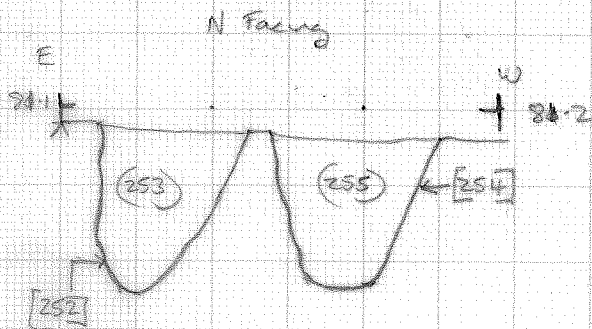
Date 11/9/15

Dwg No 80B

Photo 7472 → 7474

[252] (253) [254] (255)

Width
Slot 0.13m
Total 0.20m
Width
Slot 0.13
Total 0.21m



COTSWOLD
ARCHAEOLOGY

TITLE

N Facing Section of possible posthole [252]
+ [254]

Scale 1:10

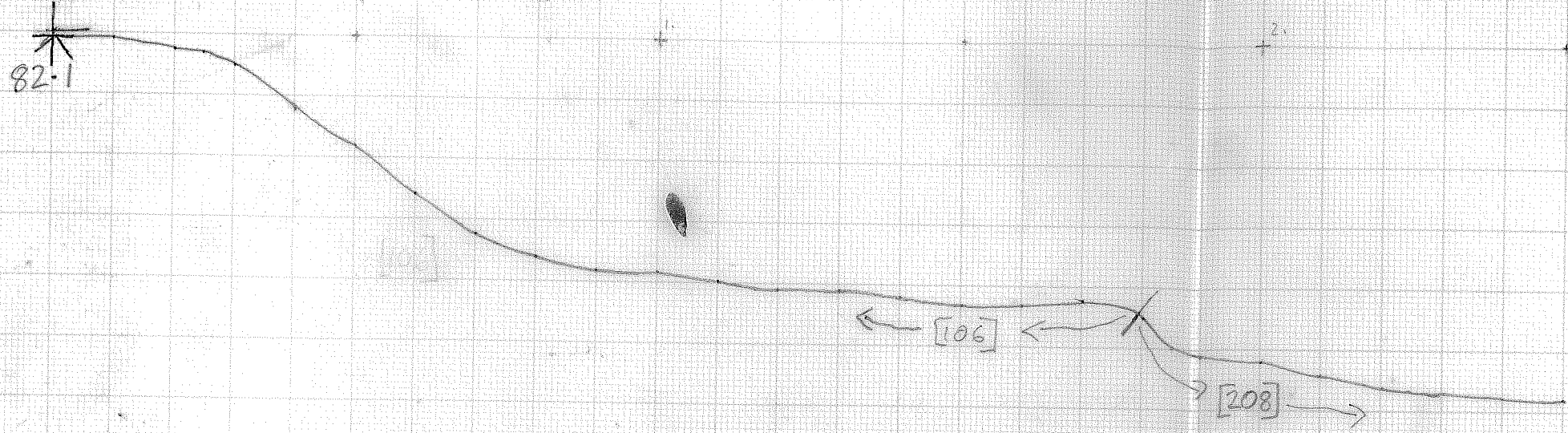
Drawn by J.A
1:10

Site Code
PBE15

Date 11/9/15

Dwg No 80


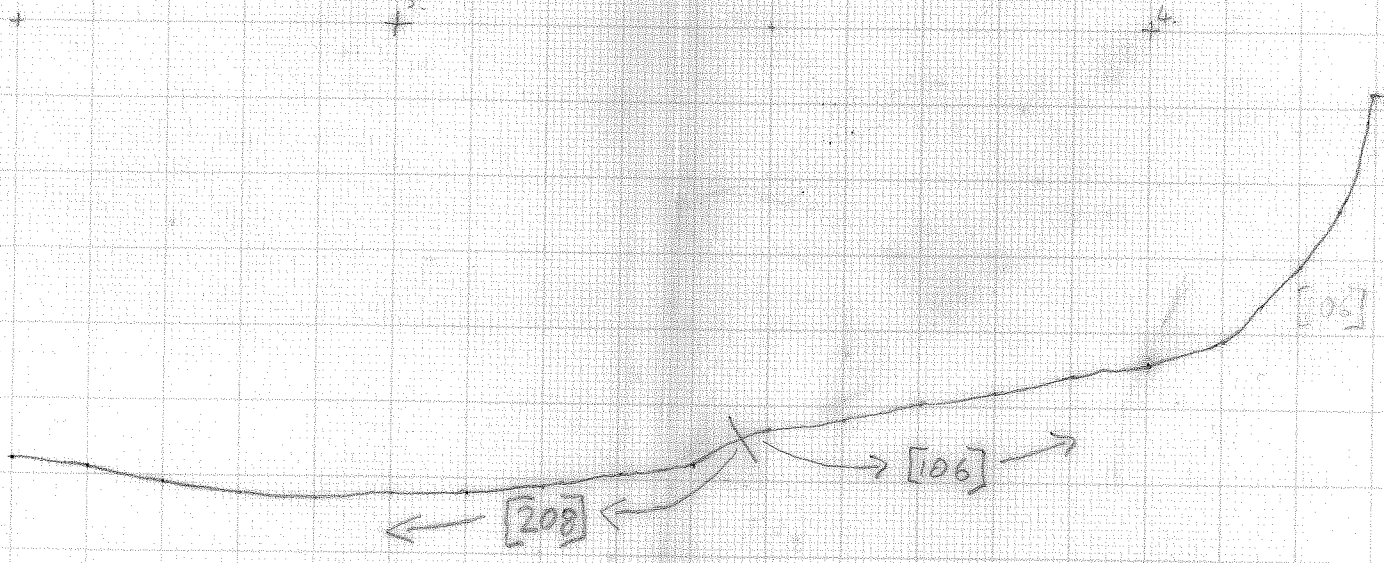
82.1



3.

4.

82.2



COTSWOLD
ARCHAEOLOGY

TITLE POST-EX PROFILE - [106] + [208]

Scale 1:10

Drawn by MTG

Site Code PBE15

Date 11/9/15

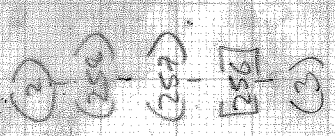
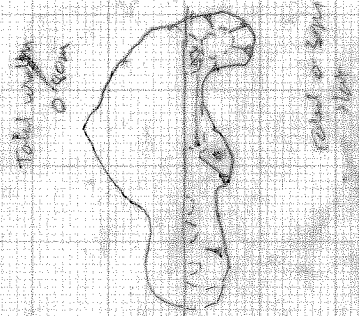
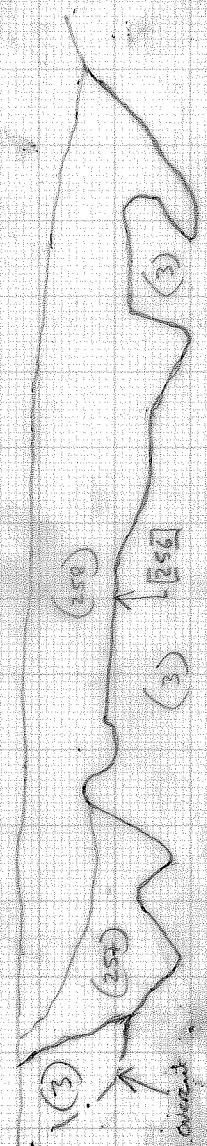
Dwg No 82

100-7475 → 7477

N 83.2

SE Facing

SW 93.1



**COTSWOLD
ARCHAEOLOGY**

TITLE SE Facing section of tree root hole [256]

Scale 1:10

Drawn by J.A

Site Code FBE 15

Date 14/9/15

Dwg No 83

76.1
S

→ N

76.2
N

③

[260]

(261)

①

261

260

③



COTSWOLD
ARCHAEOLOGY

TITLE EAST FACING SECTION OF DITCH [260]

Scale 1:10

Drawn by A.S.

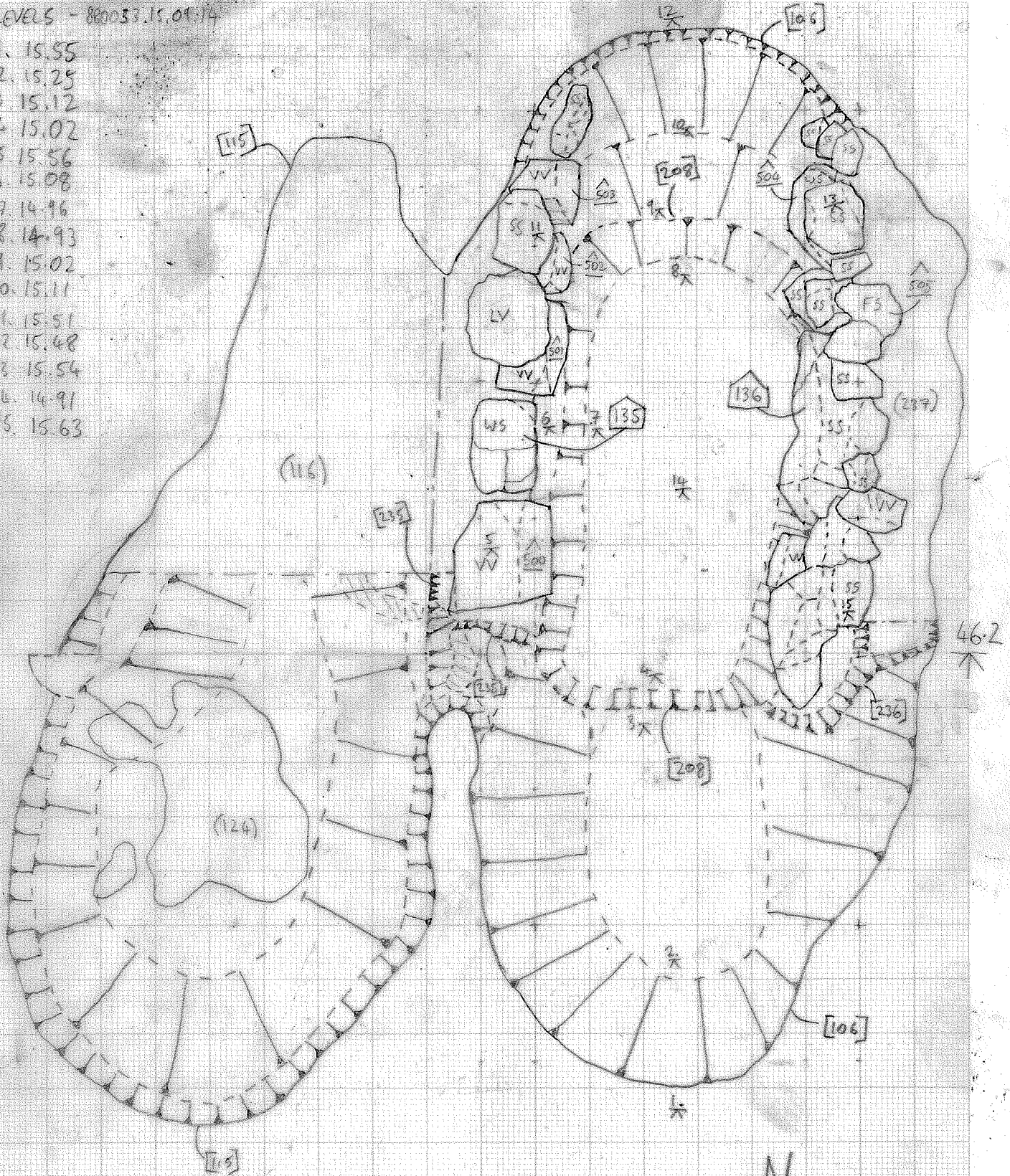
Site Code PBE15

Date 14/9/15

Dwg No 84

LEVELS - 880053.15.09.14

- 1. 15.55
- 2. 15.25
- 3. 15.12
- 4. 15.02
- 5. 15.56
- 6. 15.08
- 7. 14.96
- 8. 14.93
- 9. 15.02
- 10. 15.11
- 11. 15.51
- 12. 15.48
- 13. 15.54
- 14. 14.91
- 15. 15.63



= BIOTURBATION



**COTSWOLD
ARCHAEOLOGY**

TITLE PLAN - WALLS [135] + [136]; CUTS [208], [106] + [115]

Scale

1:20

Drawn by

MJG

Site Code

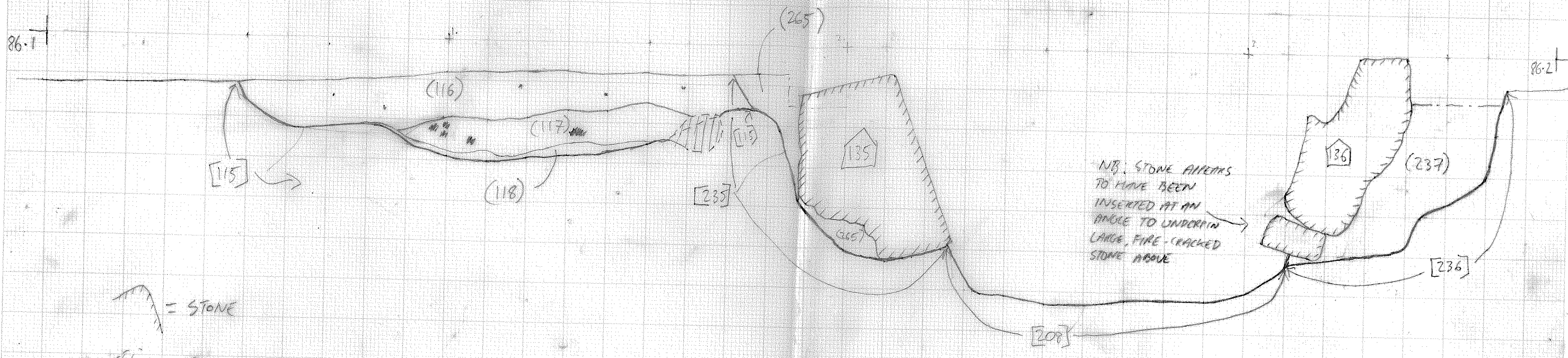
PBE15

Date

15/9/15

Dwg No

85



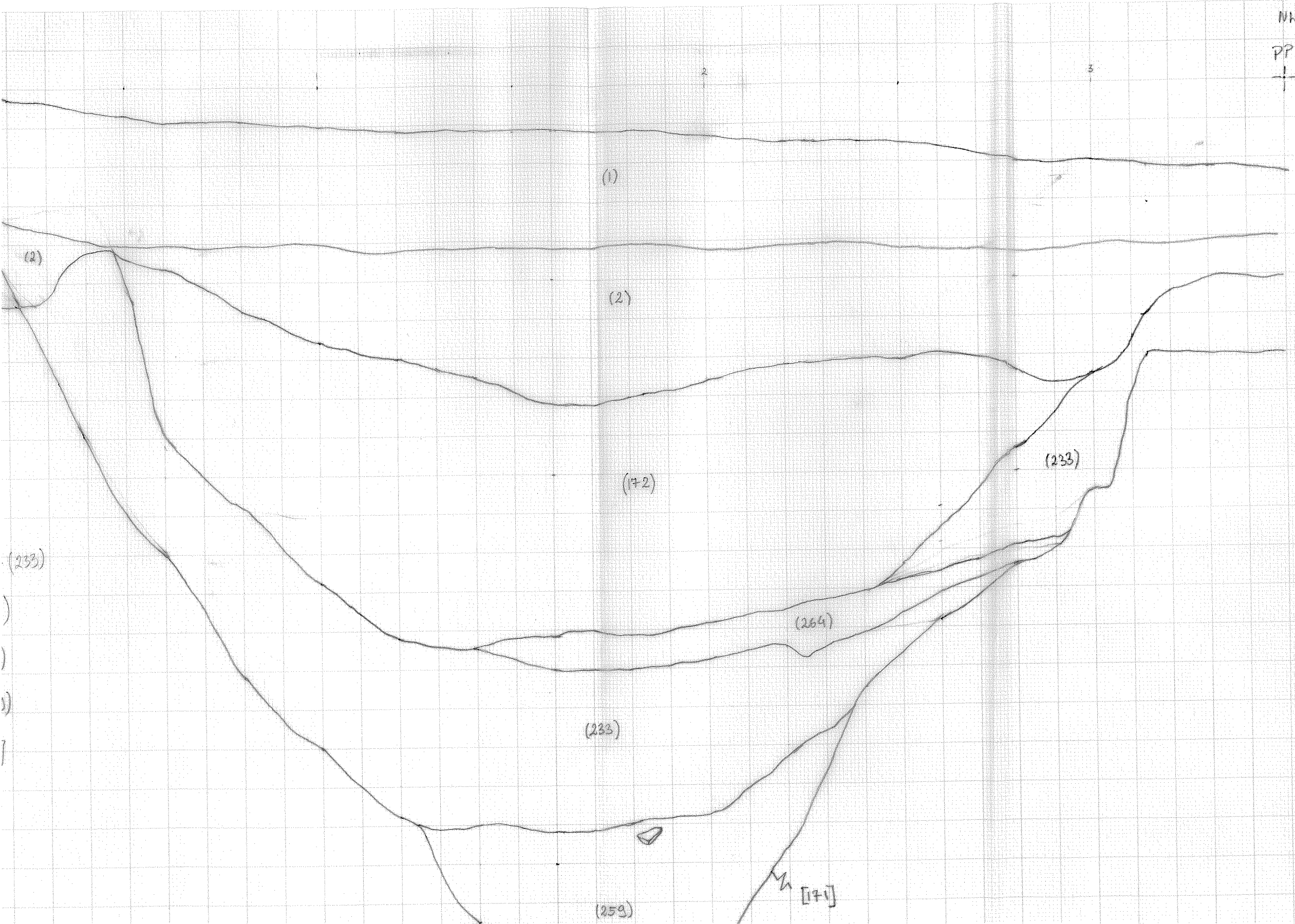
= STONE
 = BIOTURBATION
 = CHARCOAL

NB. STONE APPEARS
 TO HAVE BEEN
 INSERTED AT AN
 ANGLE TO UNDERPIN
 LARGE, FIRE-CRACKED
 STONE ABOVE

87.2

NW

PPZ



(1)

(2)

(2)

(172)

(233)

(233)

(264)



(233)

(259)

(171)

W
↑
88.1

E
↑
88.2



COTSWOLD
ARCHAEOLOGY

TITLE NORTH FACING SECTION OF PIT [262]

Scale 1:10

Drawn by A.S

Site Code PBE15

Date 15/9/15

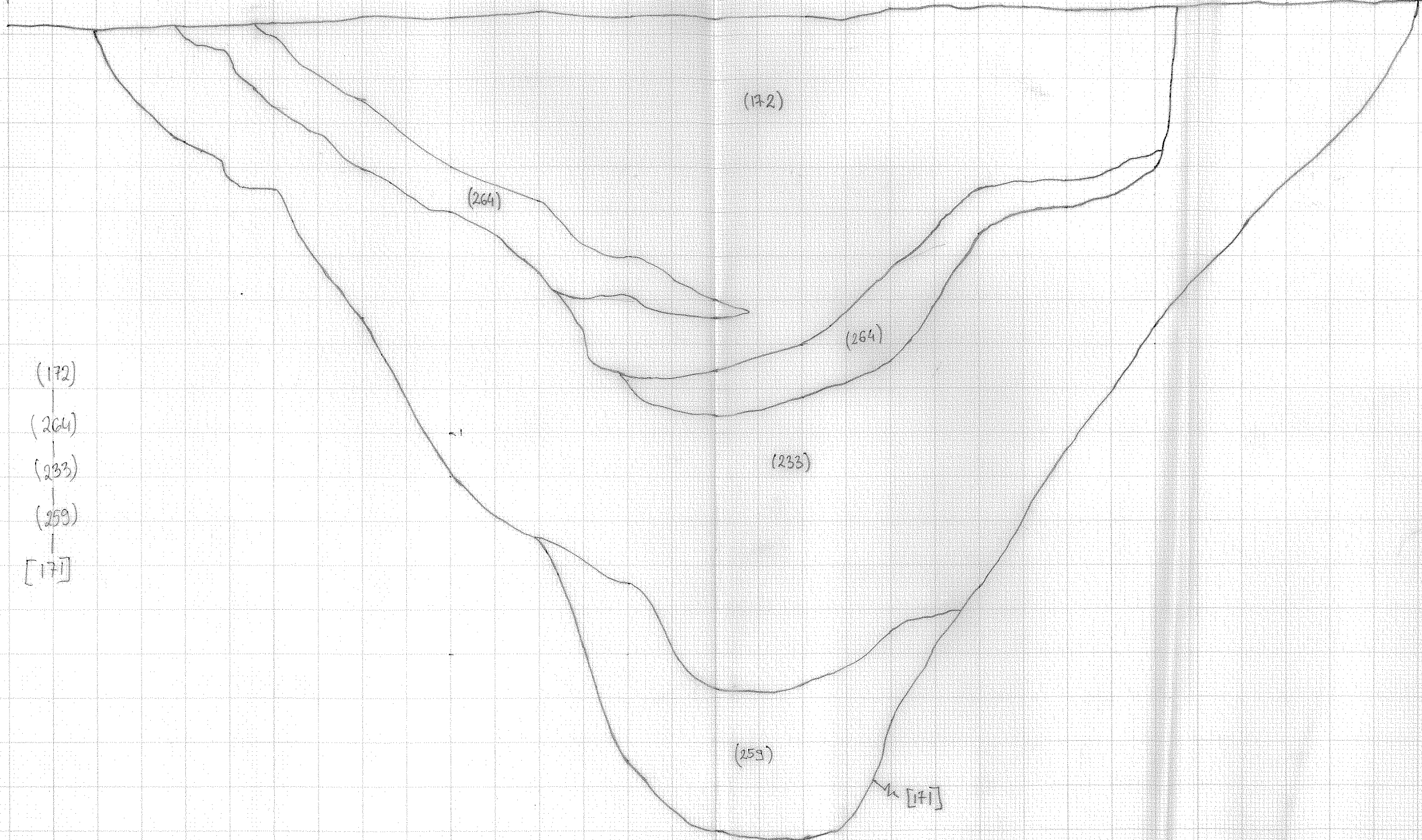
Dwg No 88

89.1

89.2

NE
PPI

SE
PP2



(172)
 (264)
 (233)
 (259)
 [171]



COTSWOLD
 ARCHAEOLOGY

TITLE
 NE FACING SECTION
 OF DITCH [71]

Scale 1:10

Drawn by
 S. PETRYKOWSKI


Site Code
 POE 15

Date
 16/9/15

Dwg No
 89

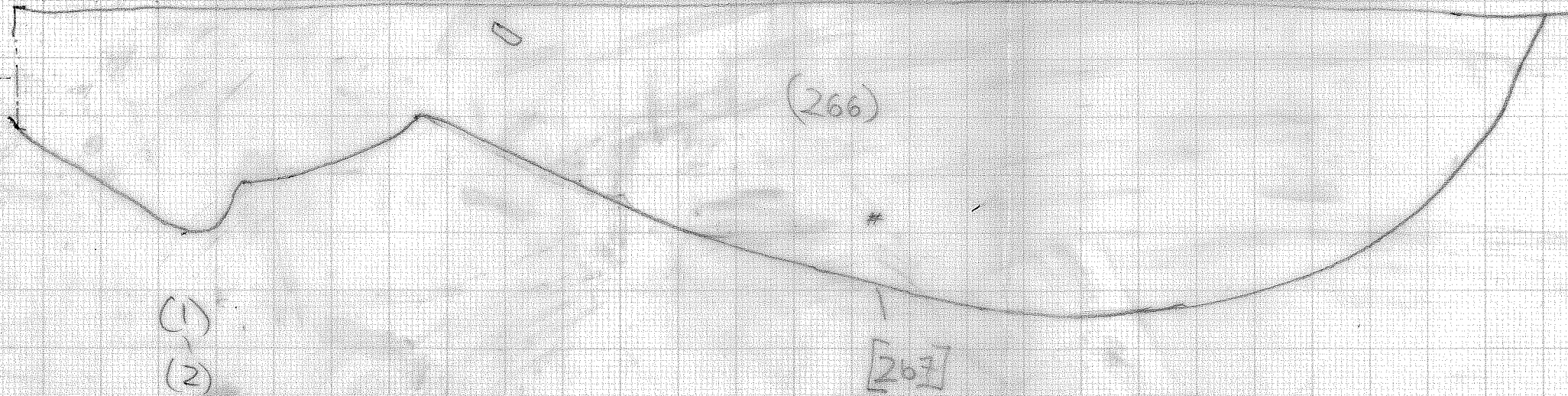
SL 90.1
SSE
↑

SL 90.2
NNW
↑



SL 90.2
S
↑

SL 90.3
N
↑



- (1)
- (2)
- (268)
- [269]
- (266)
- [267]
- (3)



Scale 1:10

Drawn by [initials]

TITLE ENE/E facing section of [266] + [267]

Site Code PBE 15

Date 16/09/15

Dwg No 90

original
top
level

excavation
level

Top soil

SB 1

SB 2

fill

2

270

Natural
level
(reddish clay)

3

271



COTSWOLD
ARCHAEOLOGY

TITLE East face of [270] [271]
(Trench E-side)

Scale 1:10

Drawn by SC

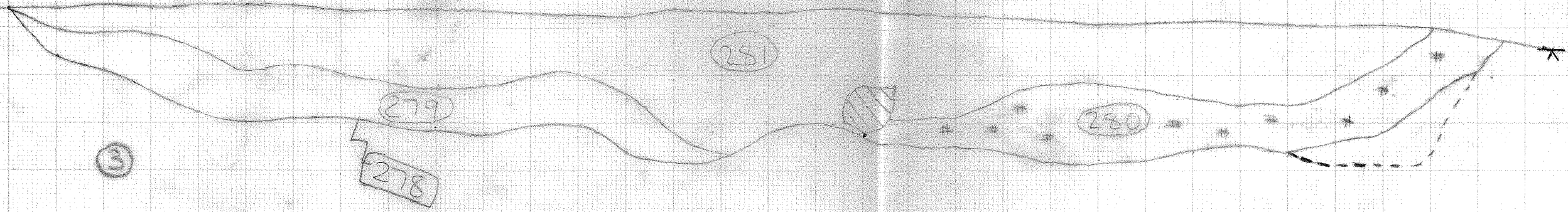
Site Code PBELS

Date 16.9.15


Dwg No ~~01~~ 01

92.1
W
↑

92.2
E
↑



⊞ - Charcoal
 ||| - Stone



TITLE SOUTH FACING SECTION OF
FEATURE [278]

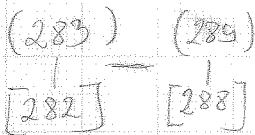

Scale 1:10 Drawn by A.S.

Site Code PBE15 Date 17/9/15

Dwg No 92

93.1
NE

93.2
SW



COTSWOLD
ARCHAEOLOGY

TITLE

SE FACING SECTION OF DITCH
[282] [288]

Scale 1:10

Drawn by
M GRODECKA

Site Code
PBE 15

Date
17/9/15

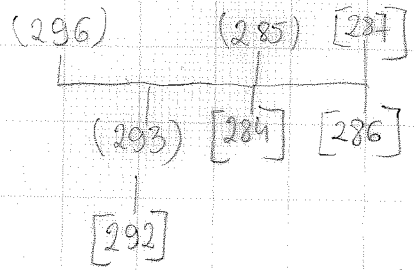
Dwg No
93

94.1

NE

94.2

SW



COTSWOLD
ARCHAEOLOGY

TITLE

SE FACING SECTION OF
FEATURES [284], [286], [292]

Scale

1:10

Drawn by

S. PETRYKOWSKI

Site Code

PBE 15

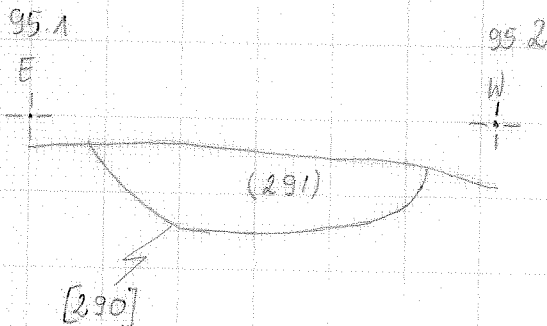
Date

17/08/15

Dwg No

94

S - FACING POSTHOLE



(291)
|
[290]



COTSWOLD
ARCHAEOLOGY

TITLE

S FACING SECTION OF
POSTHOLE [290]

Scale

1:10

Drawn by

M. GRODECKA

Site Code

PBE 15

Date

17/09/15

Dwg No

95

96.2

PP2
SW

PP4
NE

96.4

DRAWN BY: S. PÉTRYKOWSKA


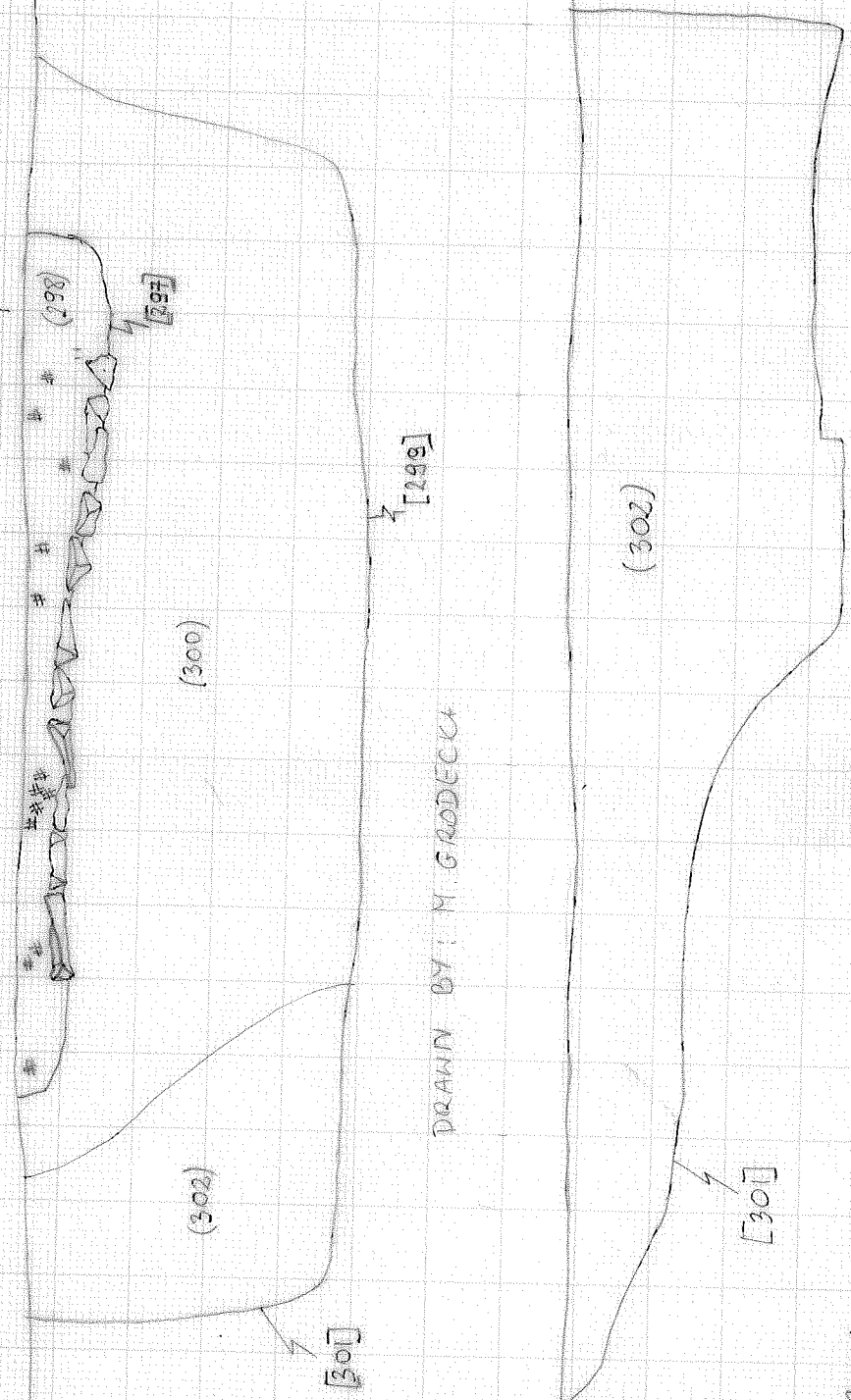
DRAWN BY: M. GRODECKA

96.1

PP1
NE

PP3
NW
96.8

KEY:
- CHARCOAL
- STONES



TITLE
SE and NE

Scale 1:10	Drawn by M. GRODECKA	Site Code PBE 15	Date 22/09/15	Dwg No 96
---------------	-------------------------	---------------------	------------------	--------------

NE

97.1

SW

97.2

(274)

(273)

(03)

[272]

NW-FACING SECTION

DWG #97

SW

98.1

NE

98.2

(273)

(274)

[272]

(01)

(02)

(274)

(273)

[272]

(03)

SE-FACING SECTION

DWG #98



COTSWOLD
ARCHAEOLOGY

TITLE
97: [272] (273) (274) - NW-FACING

98: [272] (273) (274) - SE-FACING

Scale 1:10

Drawn by *MRC*

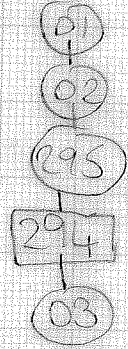
Site Code PBE15

Date 18/9/15

Dwg No 97+98

99.1
E
+

99.2
W
+



COTSWOLD
ARCHAEOLOGY

TITLE NORTH FACING SECTION OF
PIT [294]


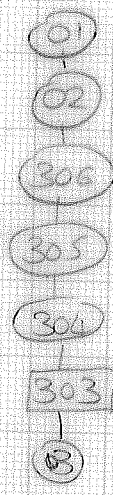
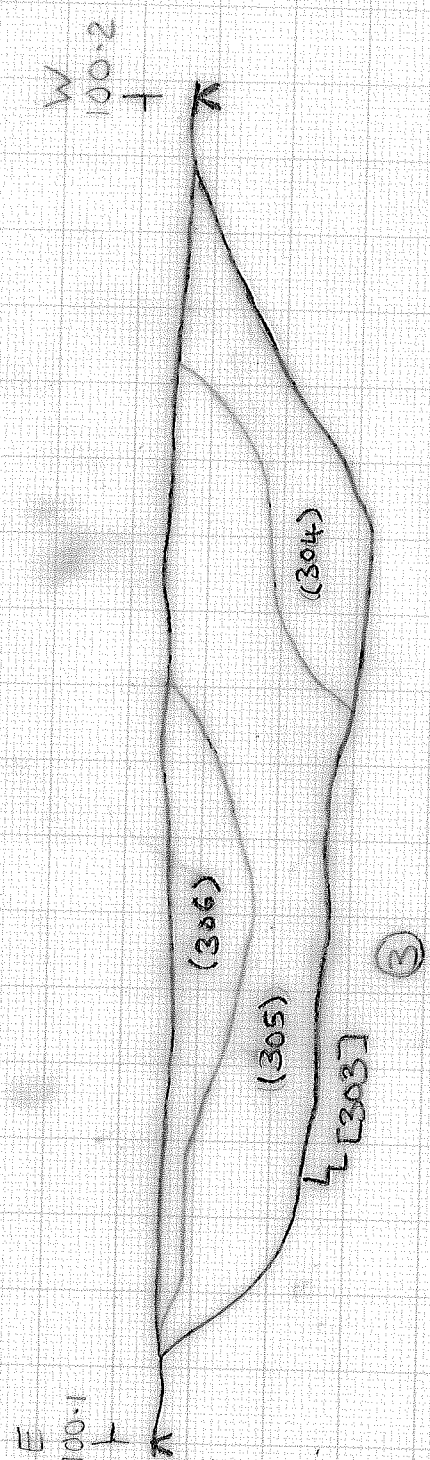
Scale 1:10

Drawn by A.S.

Site Code PBE15

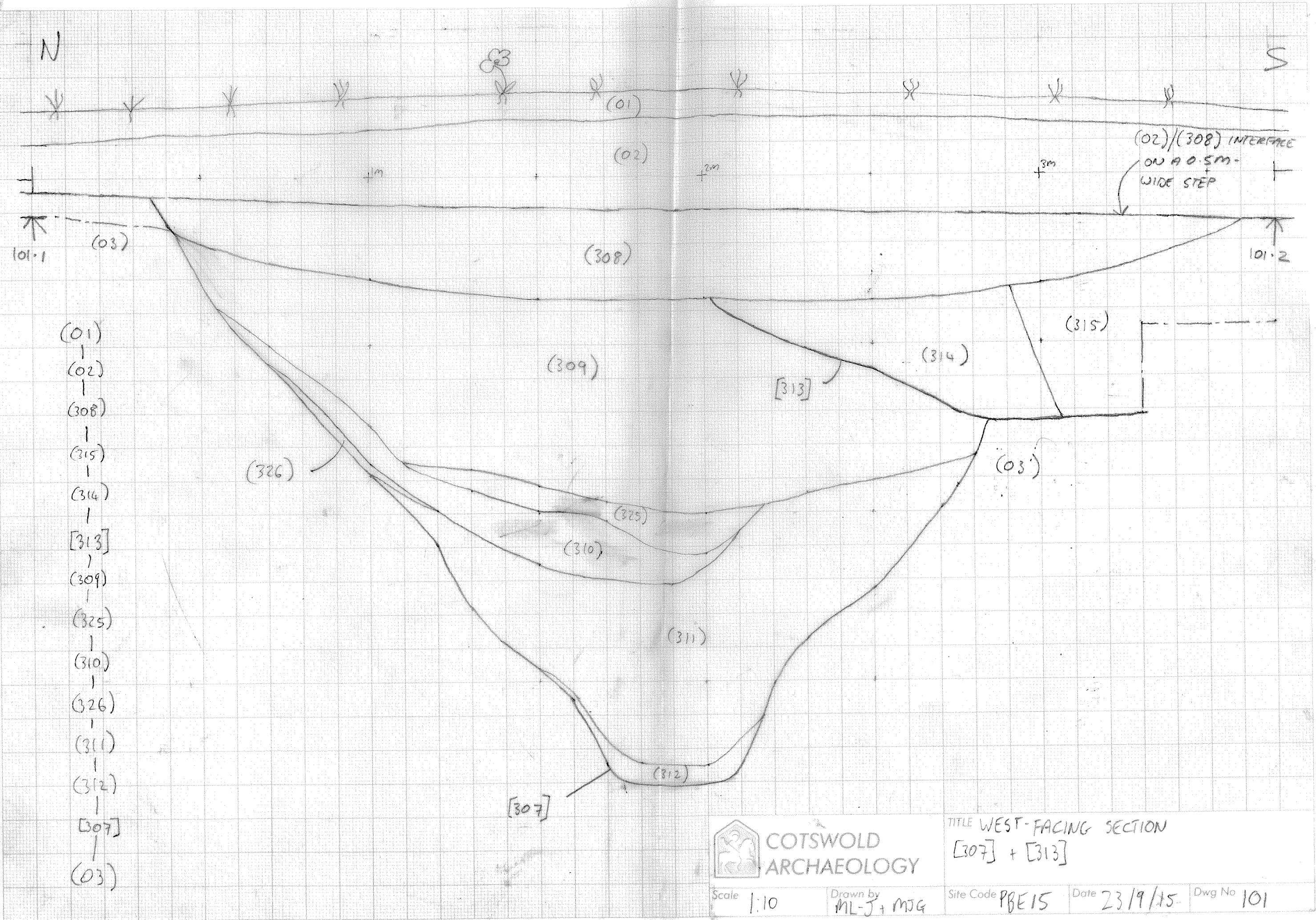
Date 18/9/15

Dwg No. 99



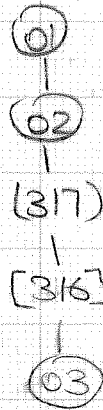
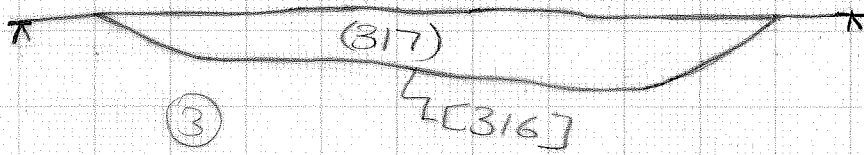
TITLE NORTH FACING SECTION OF PIT [303]

Scale 1:10	Drawn by A.S.	Site Code PBE15	Date 22/9/15	Dwg No 100.
---------------	------------------	--------------------	-----------------	----------------



E
102-1

W
102-2



COTSWOLD
ARCHAEOLOGY

TITLE NORTH FACING SECTION OF FEATURE
[316]

Scale 1:10

Drawn by A. S.

Site Code PBE15

Date 23/9/15

Dwg No 102

103.1

E

032

W

[318]

(322)

(321)

033

E

034

E

(321)

(320)

(319)

[318]



Cotswold Archaeology

TITLE north facing section of ditch [318]


Scale 1:10

Drawn by KW

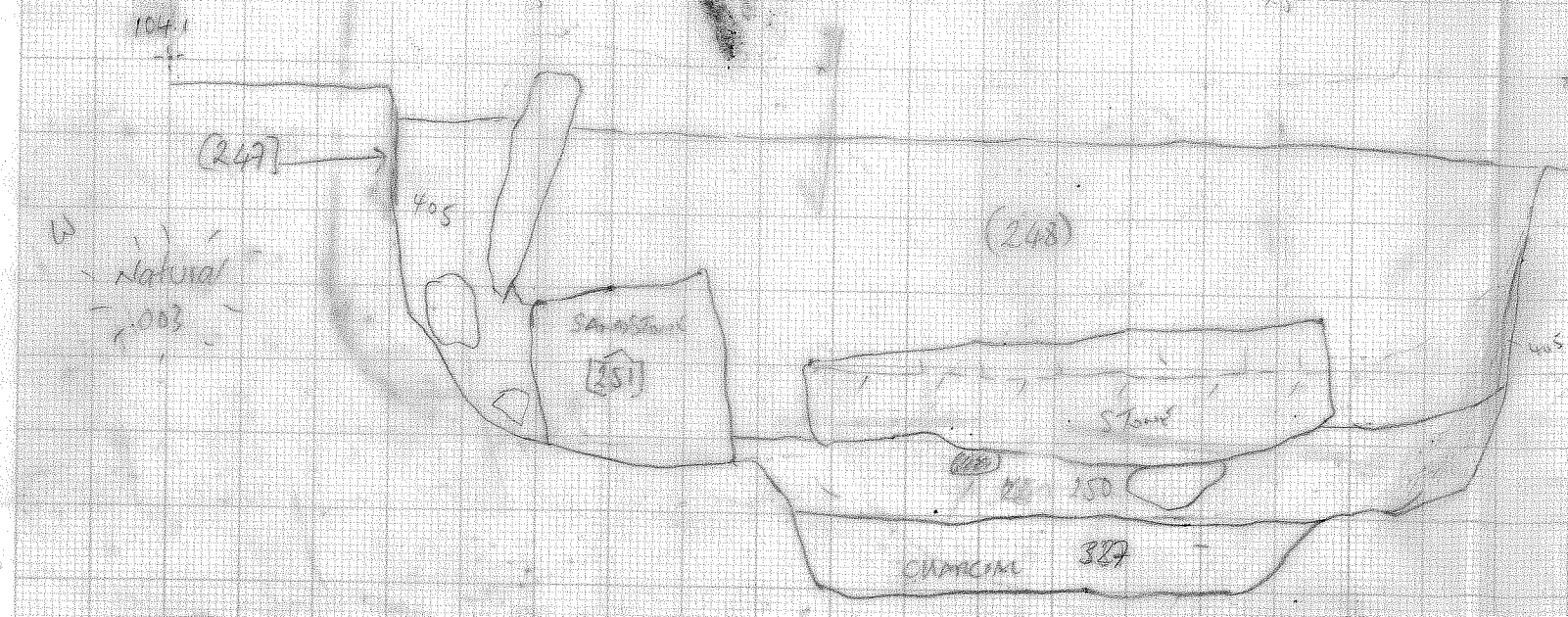
Site Code PBE15

Date 23/09/15

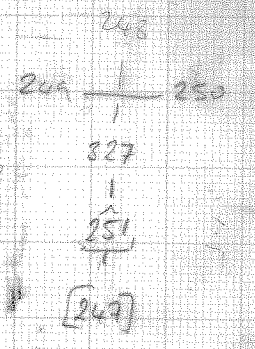
Dwg No 103.1




DWG 104
 (247) E-facing Section
 DW 1310



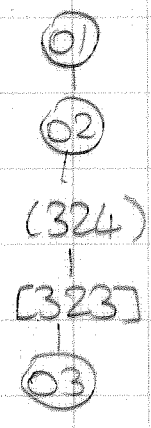

DWG 105
 S-facing Section (247)
 1310 DW



 COTSWOLD ARCHAEOLOGY	TITLE 247 WORKING SECTIONS
	Scale 1:10 Drawn by <i>DW</i> Site Code PBE 15 Date 14/9/15 Dwg No 104/ 105

107-1
E
↑

107-2
W
↑



COTSWOLD
ARCHAEOLOGY

TITLE SOUTH FACING SECTION OF
FEATURE [323]

Scale 1 = 10

Drawn by
A.S.

Site Code
PBE15

Date
23/9/15

Dwg No 107

1081
S
↑

75
96
17
35

Matrix

- [1]
- [2]
- [335]
- [334]
- [333]
- [332]
- [3]

charcoal

Skirt

(334)

(335)

(333)

Cont below
on Page 2



COTSWOLD
ARCHAEOLOGY

TITLE ~~West~~ facing section of ditch [332].
East

Page 1 of 2

Scale 1:10

Drawn by
KW

Site Code
PBE15

Date
28/9/2015

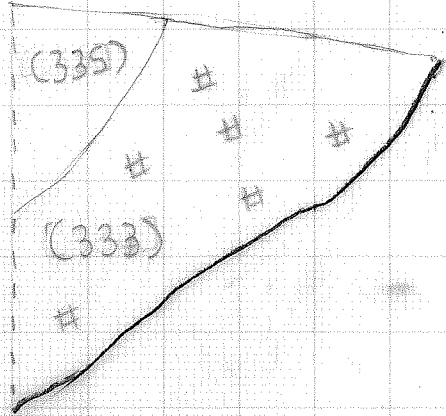
Dwg No
108

1082

N
+

350

320



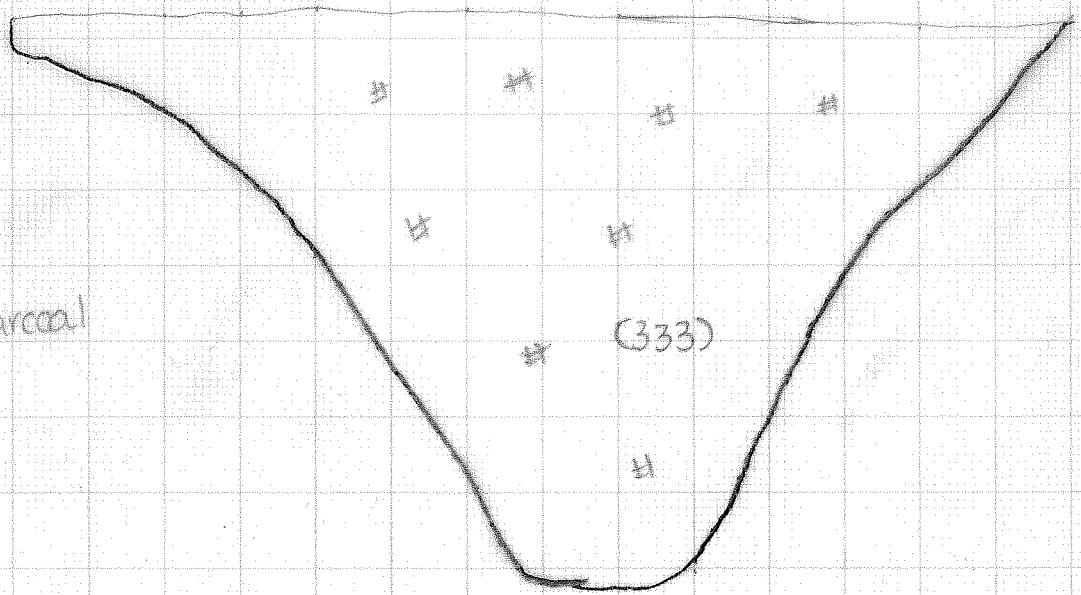
1083

S
+

Cont from Page 1 ↑

1084

N
+



charcoal



COTSWOLD
ARCHAEOLOGY

TITLE west facing section of ditch [332]

page 2 of 2

Scale 1:10	Drawn by KW	Site Code PBE15	Date 28/9/15	Dwg No 108
---------------	----------------	--------------------	-----------------	---------------

109.1
E

109.2
W

(1053)

[1000]

03

129.1
N

129.2
S

(1053)

[1000]

03

01
02
(1053)
[1000]
03



COTSWOLD
ARCHAEOLOGY

TITLE NORTH + WEST FACING PROFILE
OF GRAVE CUT [1000]

Scale 1:10

Drawn by A.S.

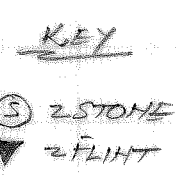
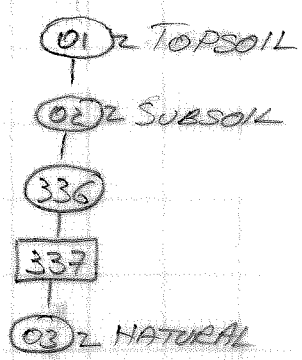
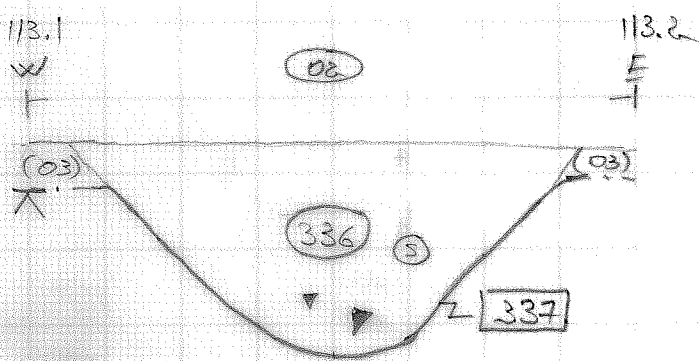
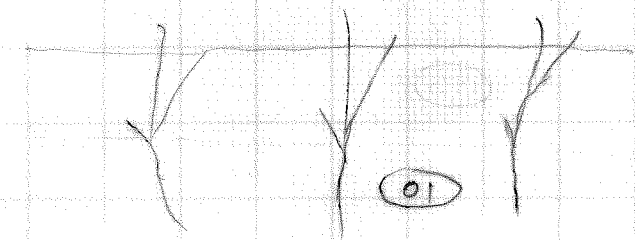
Site Code PBE15

Date 28/9/15


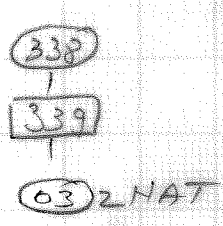
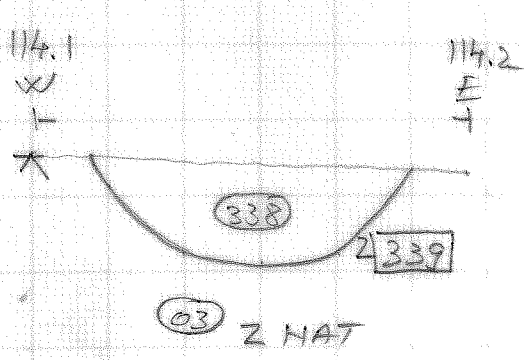
Dwg No 109+

AREA 1 Z EXTENSION

DWG # 113 Z NORTH FACING SECTION OF GULLY [337]



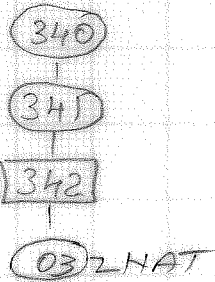
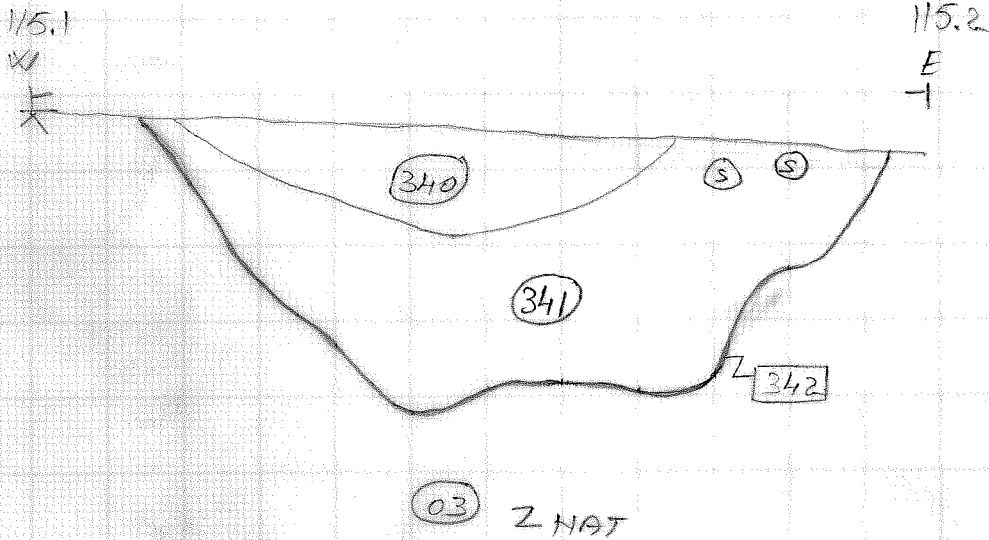
DWG # 114 Z NORTH FACING SECTION OF GULLY TERMINUS [339]



TITLE
 DWG # 113 Z NORTH FACING SECTION OF GULLY [337]
 DWG # 114 Z NORTH FACING SECTION OF GULLY
 TERMINUS [339]

Scale 1:10
 Drawn by MLJ
 Site Code AREA1 PBE15
 Date 29/09/15
 Dig No 113 ; 114

AREA 1 EXTENSION



KEY
 S Z STONE



COTSWOLD
 ARCHAEOLOGY

AREA 1

SOUTH FACING SECTION OF PIT 342

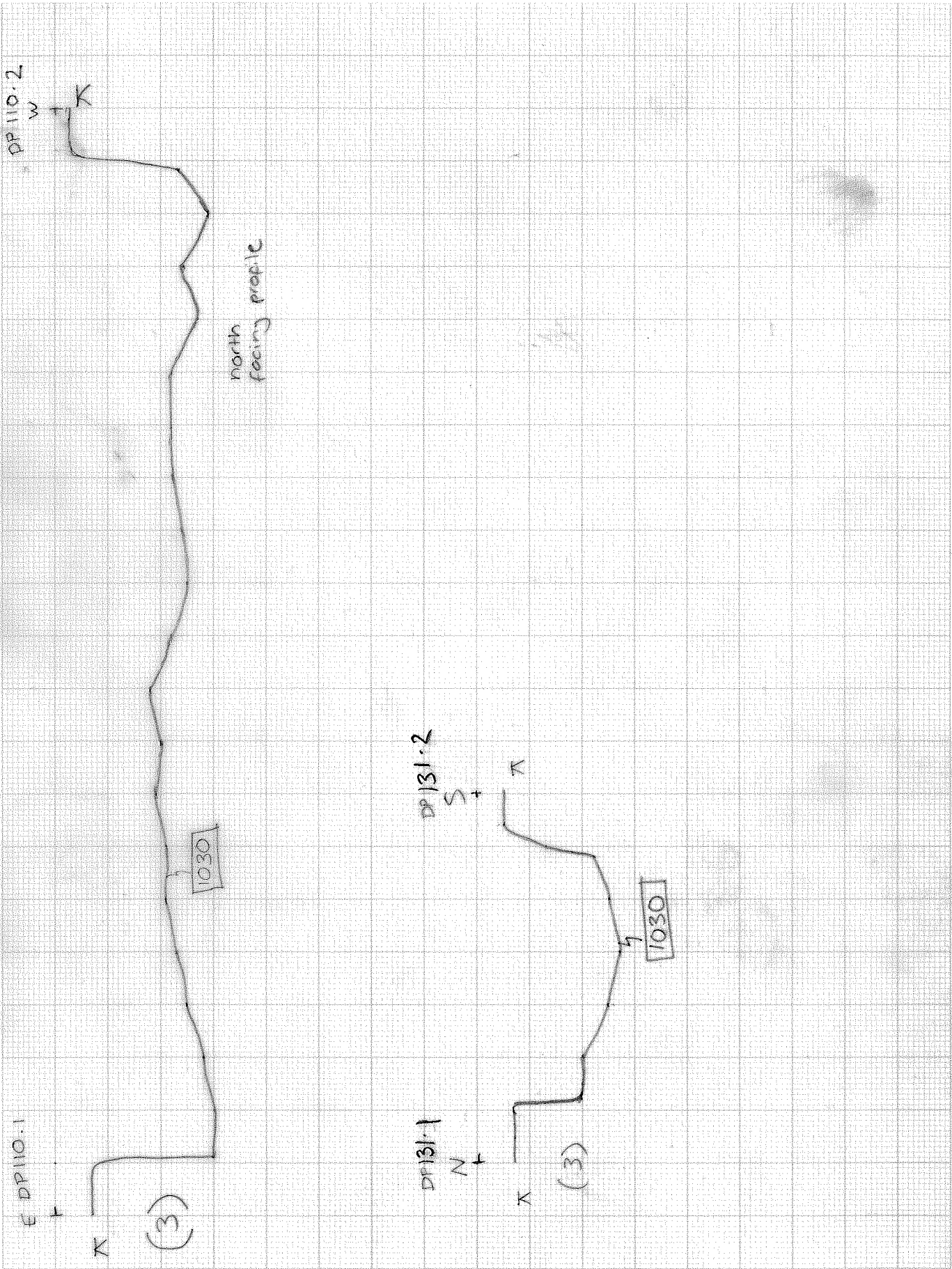
Scale 1:10

(Drawn by) ML-

AREA 1 PBE15

29/09/15

Long No 115



COTSWOLD
ARCHAEOLOGY

TITLE North & east facing profile of grave cut

1030

Scale

1:10

Drawn by

ES

Site Code

PBE15

Date

28/9/15


Dwg No

110 +

131

11.5
E

T



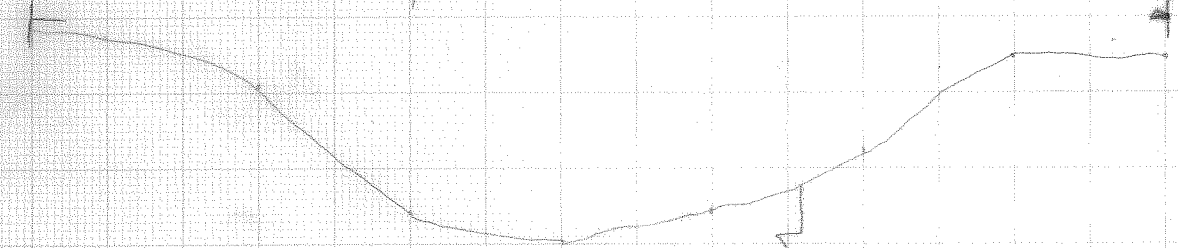
[1010]

11.1
W

T

18.5
E

T



[1010]

18.1
W

T

arrangement
SITE Profile of Grave [1010], east-west

ARCHAEOLOGY
COTSWOLD



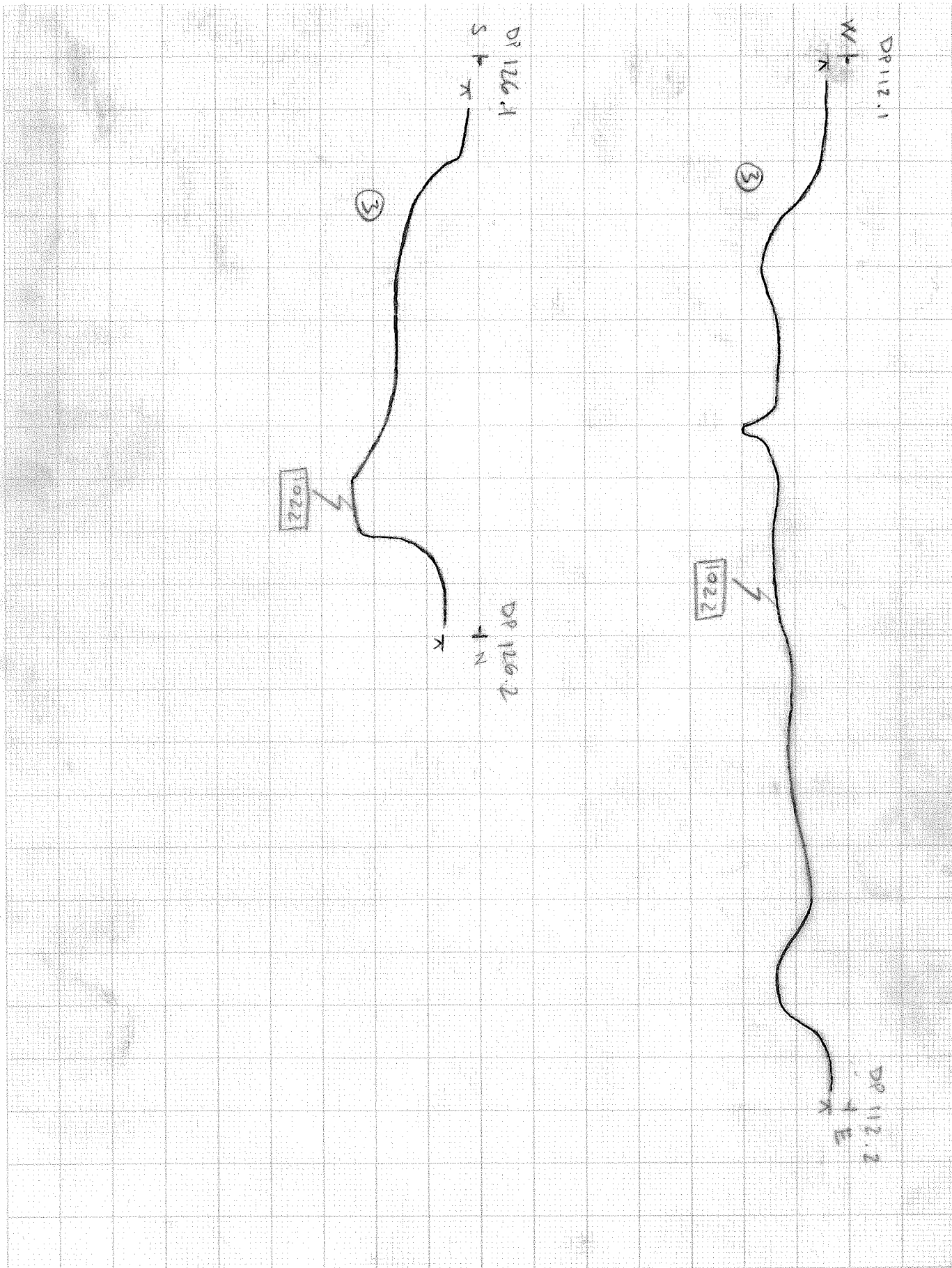
Scale 1:10

Drawn by RM

Site Code BR12

Date 20/11/12

Dwg No 111/134



TITLE
PROFILES OF CUT OF GUE [1022]

Scale 1: 10	Drawn by EV	Site Code PBE 15	Date 29/9/2015	Dwg No 112 + 126
----------------	----------------	---------------------	-------------------	------------------------

116.1
W



possible
Tree root/
fluvial action
of burrowing

(1061)

[1060]

116.2



← possible posthole

[01]
|
[02]
|
(1061)
|
[1060]
|
[03]

128.1



(1061)

[1060]

128.2



COTSWOLD
ARCHAEOLOGY

TITLE SOUTH + WEST FACING PROFILE OF
GRAVE CUT [1060]

Scale 1:10

Drawn by A.S.

Site Code PBE15


Date 29/9/15

Dwg No. 1176

128


DWG 118

Longitudinal Section [1003] 1:20
NW - Wing



DWG 119

Longitudinal Section [1003]
SW being 110



COTSWOLD
ARCHAEOLOGY

TITLE

Profiles of grave cut [1003]

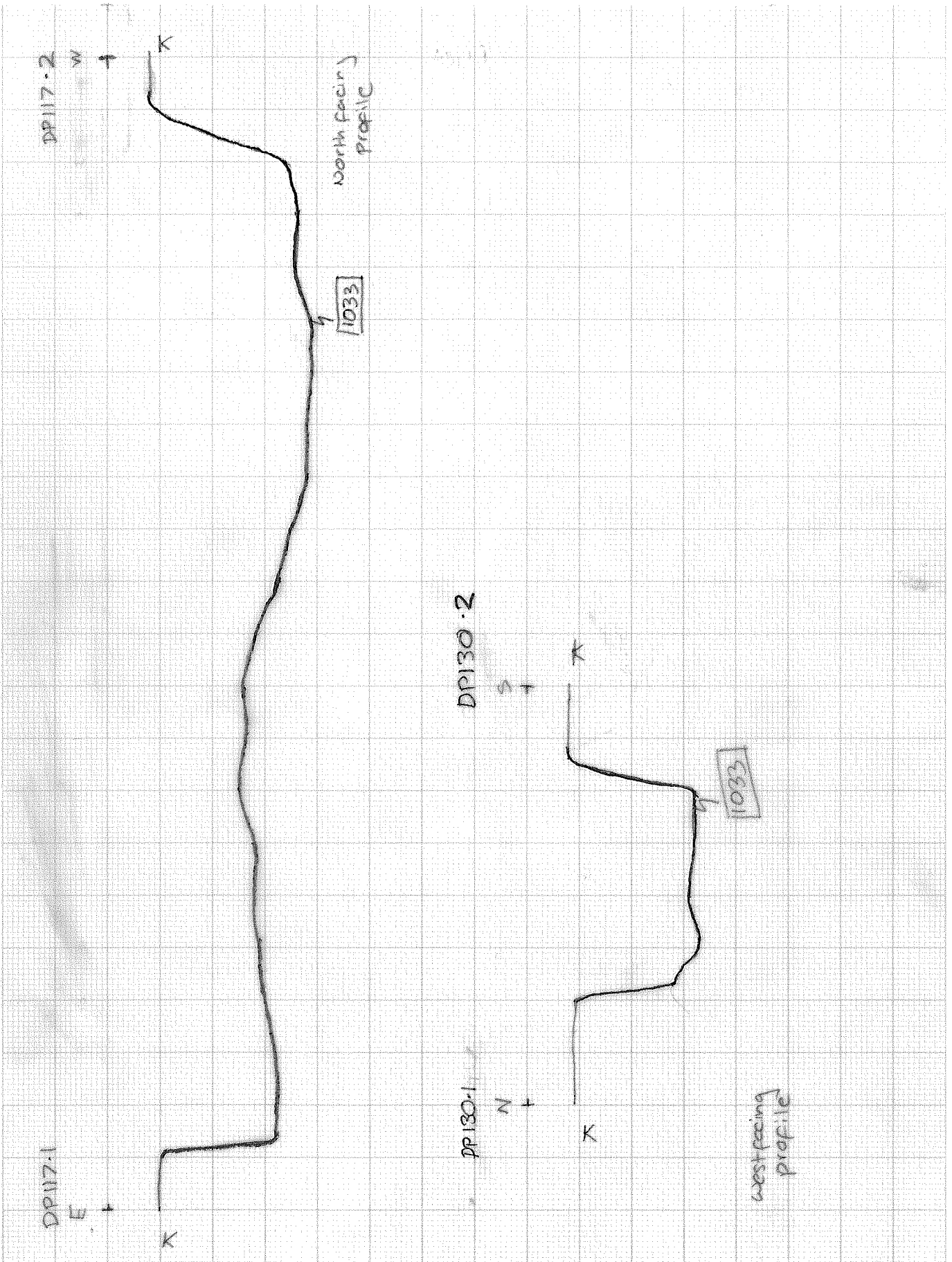
Scale 1:20 1:10

Drawn by JM

Site Code PBE15

Date 29/9/15

Dwg No 118, 119



COTSWOLD
ARCHAEOLOGY

TITLE
117 North facing profile of grave **1033**
130 West facing profile of grave **1033**

Scale

1:10

Drawn by

ES

Site Code

PBEIS

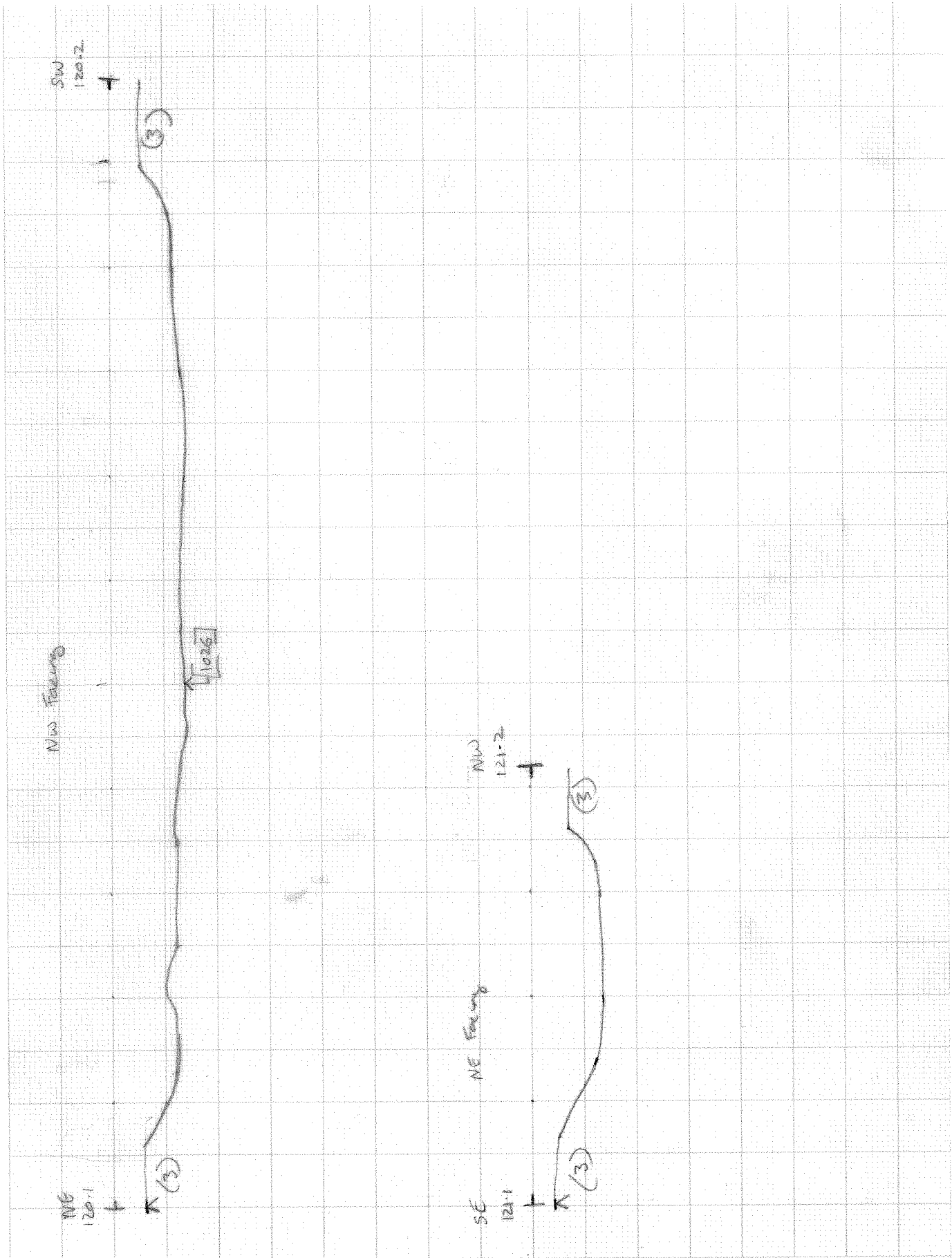
Date

29/9/15

Dwg No

117 +

130



COTSWOLD
ARCHAEOLOGY

TITLE NW Facing profile of [1026] grave cut 120
NE Facing profile of [1026] grave cut 121

Scale 1:10

Drawn by J.A

Site Code PBE 15

Date 29/9/15

Dwg No 120
121