

Site Code:

REDHAYES RBE 15

Project No:

880033

Site sub-div.

Context No.	Type	Description	Recorded by	Date	Checked by
1	DEP	TOPSOIL			
2	DEP	30B SOIL			
3	DEP	NATURAL			
4	COS	Loss ^{BURN} TERMINATION PIT.	AD	10/8	AH
5	DEP	of [4]	AD	10/8	AH
6	COS	Cut for pit	JM		AH
7	FILL	Fill of pit	JM		AH
8	FILL	Fill of pit	JM		AH
9	Cut	Cut of ditch	ND	11/08/15	AH
10	FILL	Fill of ditch [9]	↓	↓	AH
11	FILL	Fill of ditch [9]	↓	↓	AH
12	Cut	Cut of ditch	TS	11/08/15	AH
13	FILL	Fill of ditch	TS	11/08/15	AH
14	Cut	Cut for ditch terminus	JM	11/8/15	AH
15	FILL	Fill of ditch	↓	↓	AH
16	FILL	Fill of ditch	↓	↓	AH
17	Cut	Cut of pit	TS	11/8/15	AH
18	FILL	Fill of pit [17]	↓	↓	AH
19	FILL	Fill of pit [17]	↓	↓	AH
20	FILL	Primary Fill of [14]	JM	11/8/15	AH
21	COS	DITCH	ZE	"	AH
22	FILL	of [21]	ZE	"	??
23	Cut	Cut of disconat feature	ND		AH
24	FILL	fill of cut [23]	↓	↓	AH
25	FILL	fill of cut [23]	↓	↓	AH
26	FILL	fill of cut [23]	↓	↓	AH
27	FILL	fill of cut [23]	↓	↓	AH
28	Cut	Cut of pit	↓	↓	AH
29	FILL	fill of pit [28]	↓	↓	AH
30	FILL	fill of cut [23]	↓	↓	AH

Site Code:

REDHAYES PBB15

Project No:

850087

Site sub-div.

Context No.	Type	Description	Recorded by	Date	Checked by
31	Fill	fill of cut [23]	ND	12/08/15	AH
32	Cut	cut of ditch	TS	12/08/15	AH
33	Fill	Fill of ditch [32]	↓	↓	AH
34	Fill	Fill of ditch [32]	↓	↓	AH
35	cut	cut of ditch	AD	12/08/15	
36	fill	fill of ditch ^{cut} [35]	↓	↓	
37	fill	fill of ditch ^{cut} [35]	↓	↓	
38	fill	fill of cut [35]	↓	↓	
39	fill	fill of cut [35]	↓	↓	
40	fill	fill of cut [35]	↓	↓	
41	cut	cut for ditch terminus	JM	12/8/15	
42	Fill	Fill of ditch [41]	↓	↓	
43	Fill	Fill of ditch [41]	↓	↓	
44	Fill	FILL OF DITCH [45]	A	"	
45	cut	LATER cut WITHIN [35]	"	"	
46	cut	cut of ditch	TS	12/8/15	
47	fill	fill of ditch [46]	↓	↓	
48	cut	cut of ditch	ZE	13/8/15	
49	fill	fill of [48]	↓	↓	
50	fill	fill of [48]	↓	↓	
51	cut	cut of pit	TS	13/8/15	
52	fill	fill of pit [51]	↓	↓	
53	fill	fill of pit [51]	↓	↓	
54	fill	fill of pit [51]	↓	↓	
55	cut	Pit	A	↓	
56	Fill	OF [55]	↓	↓	
57	cut	Pit	↓	↓	
58	fill	OF [57]	↓	↓	
59	cut	cut of ditch [59]	ZE	15/8/15	
60	fill	fill of cut [59]	ZE	15/8/15	

C

CONTEXT REGISTER

Site Code: **PBE15**

Project No: **880033**

Site sub-div:

Context No.	Type	Feature Label	Description	Recorded by	Date	Checked by
61	Cut		Cut for posthole	JM	18/8/15	AH
62	Fill		Fill of [61]			↓
63	CUT		CUT OF PIT	MJG	18/8/15	↓
64	FILL		FILLS OF [63]			??
65						AH
66						
67						
68						
69						
70	Cut		Cut for posthole	JM	18/8/15	
71	Fill		Fill of [70]	↓	↓	
72	Cut		Cut of pit	TS	18/8/15	
73	FILL		Fill of pit [72]			
74	FILL		Fill of pit [72]			
75	Cut		Cut of pit			
76	FILL		Fill of pit [75]	↓	↓	
77	Cut		Cut for posthole	JM	19/8/15	
78	Fill		Fill of [77]	↓	↓	↓
79	CUT		CUT OF LINEAR	MJG		-??-
80	FILL		FILL OF [79]	↓	↓	-?-
81	Cut		Cut of pit	TS	20/8/15	AH
82	Fill		Fill of pit [81]	↓	↓	
83	Cut		Cut of non archaeological feature [83]	ZE	20/8/15	
84	Fill		Fill of [83]			
85	Cut		Cut of small pit			
86	Fill		Fill of [85]			
87	Cut		Cut for posthole	JM	20/8/15	
88	Fill		Fill of posthole	↓	↓	
89	Cut		Cut for small pit	JM	20/8/15	
90	Fill		Fill of Pit	↓	↓	↓



CONTEXT REGIST

Site Code: PRE15

Project No: 882033

Site sub-div:

Context No.	Type	Feature Label	Description	Recorded by	Date	Checked by
91	CUT		cut of ditch	TS	20/8/15	AH
92	FILL		FILL of ditch [91]	↓	↓	
93	CUT		PIT	AJ	↓	
94	FILL		OF [93]	AJ	↓	
95	CUT		PIT	ZE	↓	
96	fill		of [95]	ZE	↓	
97	CUT		CUT OF LINEAR	MJG	21/8/15	
98	FILL		FILL OF [97]	↓	↓	
99	CUT		of PIT	AH	24/8/15	
100	fill		of [99]	"	"	
101	CUT		PIT	KH	"	AH
102	FILL		FILL of [101]	"	"	AH
103	CUT		POST HOLE	AH	↓	
104	fill		of [103]	"	↓	
105	fill		of [103]	"	↓	
106	CUT		PIT Corn Drier	MJG	25/8/15	AH
107	FILL		FILL OF [106]	↓	↓	
108	↓		↓	↓	↓	
109	↓		↓	↓	↓	
110	CUT		of small pit	KH	25/8/15	
111	FILL		FILL OF PIT [110]	" "	" "	
112	FILL		BANK LAPPEL AROUND CENTRAL STONE	AJ	↓	
113	CUT		CUT of PIT	AH	↓	
114	fill		fill of PIT [113]	↓	↓	
115	CUT		NEW PIT - NEXT TO [106]	MJG	26/8/15	AH
116	FILL		FILL OF [115]	↓	↓	
117	↓		↓	↓	↓	
118	↓		↓	↓	↓	
119	↓		↓	↓	↓	
120	Cut		end of DITCH	ZE	27/8/15	

Cotswold Archaeology



Sheet **A** of **24**

Acc No:

de: PBE 15

Project No: 880033

Site sub-div:

CONTEXT R

Context No.	Type	Feature Label	Description	Recorded by	Date	Checked by
121	fill		OF [120]	ZC	27/8/15	
122	CUT		OF DITCH	KH	27/8/15	
123	Fill		OF [122]	KH	27/8/15	
124	LAYER		BASE OF PIT [115]	MJG	27/8/15	
125	COT		PIT	A	"	
126	Fill		F/O [125]	O	"	
127	CUT		SMALL PIT	↓	↓	
128	Fill		F/O [127]	↓	↓	
129	CUT		CUT OF A HEARTH/FURNACE	EV	01/09/15	
130	Fill		FILL OF THE CUT [129]	EV	"	
131	CUT		CUT OF A POSTHOLE	EV	"	
132	Fill		FILL OF POSTHOLE [131]	EV	"	
133	CUT		CUT OF A HEARTH/FURNACE	EV	03/09/15	
134	Fill		FILL OF THE CUT [133]	EV	"	
135	STRUCTURE		WALL ON WEST SIDE OF [106]	MJG	3/9/15	
136	STRUCTURE		WALL ON EAST SIDE OF [106]	MJG	"	
137	STRUCTURE	VOID	OVERALL STRUCTURE WITHIN [106] (COMPRISING OF [135] AND [136])	MJG	"	
138	CUT		CUT OF DITCH	ES	3/9/15	
139	Fill		Of ditch [138]	"	"	
140	Fill		" "	"	"	
141	fill		" "	"	"	
142	fill		" "	"	"	
143	fill		" "	"	"	
144	fill		" "	"	"	
145	Fill		Fill of ditch [149]	DT	3.9.15	
146	Fill		Fill of ditch [149]	DT	3.9.15	
147	Fill		Fill of ditch [149]	DT	3.9.15	
148	Fill		Fill of ditch [149]	DT	3.9.15	
149	Cut		Cut of ditch	DT	3.9.15	
150	CUT		CUT OF PIT	SP	4/9/15	

CONTEXT REGISTER

Site Code: PBE 15

Project No: 880033

Site sub-div:

Context No.	Type	Feature Label	Description	Recorded by	Date	Checked by
151	FILL		FILL OF [150]	SP	04/9/15	
152	CUT		CUT OF A HEARTH / FURNACE	EV	04/9/15	
153	FILL		FILL OF [152]	EV	//	
154	FILL		FILL OF [152]	EV	//	
155	CUT		CUT OF DITCH	ES	4/9/15	
156	FILL		FILL OF [155]	ES	//	
157	CUT		CUT OF POSTHOLE	ES	7/9/15	
158	FILL		FILL OF [157]	"	"	
159	CUT		CUT OF POSTHOLE	"	"	
160	FILL		FILL OF [159]	"	"	
161	CUT		CUT OF POSTHOLE	"	"	
162	FILL		FILL OF [161]	"	"	
163	CUT		CUT OF POSTHOLE	"	"	
164	FILL		FILL OF [163]	"	"	
165	CUT		CUT OF POSTHOLE	"	"	
166	FILL		FILL OF [165]	"	"	
167	FILL		FILL OF [150]	SP	7/9/15	
168	FILL		FILL OF [150]	SP	7/9/15	
169	CUT		CUT OF PIT	ES	7/9/15	
170	FILL		FILL OF [169]	ES	"	
171	CUT		CUT OF DITCH	SP	7/9/15	
172	FILL		FILL OF CUT [171]	SP	7/9/15	
173	CUT		CUT OF A HEARTH / FURNACE	EV	8/9/15	
174	FILL		FILL OF [173]	EV	"	
175	FILL		FILL OF [173]	EV	"	
176	FILL		FILL OF [115]	MJG	8/9/15	
177	FILL		FILL OF FEATURE	T	8.9.15	
178	FILL		Skeleton sheep/calf	T	8.9.15	
179	CUT		CUT OF FEATURE	T	8.9.15	
180	CUT		CUT OF DITCH TERMINUS	VP	08.09.15	

Cotswold Archaeology

Sheet 6 of 24

Acc No:

(552)

CONTEXT REGISTER

Site Code: **PBE 15**

Project No: **880035**

Site sub-div:

Context No.	Type	Feature Label	Description	Recorded by	Date	Checked by
181	Fill		FILL OF DITCH [180]	VP	8.9.15	
182	Fill		FILL OF DITCH [180]	VP	8.9.15	
183	Cut		CUT OF EVAL TRENCH	VP	8.9.15	
184	Fill		FILL OF EVAL TRENCH	VP	8.9.15	
185	Cut		Cut for pit	JM	8/9/15	
186	Fill		Fill of pit	" "	" "	
187	Cut		Cut into pit	JM	8/9/15	
188	Fill		Fill of cut	" "	" "	
189	Fill		Fill of [185]	JM	8/9/15	
190	Cut	09/190	CUT OF A HEARTH / combed ^{combed}	EV	09/9/15	
191	Fill		FILL OF [190]	EV	//	
192	Fill		FILL OF [190]	EV	//	
193	Cut		Ditch cut	J.A	↓	
194	Fill		Primary fill of [193]	↓	↓	
195	Fill		Secondary fill of [193]	↓	↓	
196	Cut		Posthole	J.A	↓	
197	Fill		Fill of [196]	↓	↓	
[198]	Fill		Fill of 1/4 corndryer [200]	✗	9.9.15	
[199]	Fill		" "	✗	↓	
[200]	Cut		Cut of 1/4 corndryer	✗	↓	
201	Cut		cut of ditch end	ES	9/9/15	
202	fill		fill of [201]	"	"	
203	cut		cut of ditch	"	"	
204	fill		fill of ditch [203]	"	"	
205	fill		fill in [106]	MTG	9/9/15	
206	fill		↓	↓	↓	
207	fill		↓	↓	↓	
[208]	CUT		CUT IN BASE OF [106]	↓	↓	
209	CUT		CUT OF A HEARTH / corndryer	EV	9/9/15	
210	FILL		FILL OF [209]	EV	//	

Cotswold Archaeology

Sheet **7** of **24**

Acc No:

CONTEXT REGISTER

Site Code: PBE 15

Project No: 880033

Site sub-div:

Context No.	Type	Feature Label	Description	Recorded by	Date	Checked by
211	Fill		Fill of [209]	EV	9/9/15	
212	cut		cut of ditch	GG	9.9.15	
213	fill		fill of ditch [212]	↓	↓	
214	fill		fill of ditch [212]	↓	↓	
215	fill		fill of ditch [212]	↓	↓	
216	fill		fill of ditch [212]	↓	↓	
217	cut		cut of ditch	GG	9.9.15	
218	fill		fill of ditch [217]	"	"	
219	CUT		OF PIT	AH	9/9/15	
220	fill		of [219]	"	"	
(221)	Fill		Fill (charcoal) of [200]	W	10.9.15	
(222)	Fill		Redeposited natural [200]	W	10.9.15	
223	cut		ditch & terracing	J.A		
224	Fill		Fill of [223]	↓	↓	
225	cut		re cut in [223]	↓	↓	
226	Fill		Fill of 226 225	↓	↓	
227	CUT		of PIT	AH		
228	fill		of 227	↓	↓	
229	cut		ditch cut	J.A		
230	Fill		Fill of [229]	↓	↓	
231	cut		ditch cut truncates [229]	↓	↓	
232	Fill		Fill of [231]	↓	↓	
233	FIL	[7]	FILL of [17]	SP	10/09/15	
234	Fill		FILL OF [106] ^{UNDER (108)} _{OVER (109)}	MJB	10/9/15	
235	CUT		CUT FOR [135]	↓	↓	
236	CUT		CUT FOR [136]	↓	↓	
237	Fill		FILL UNDER/BEHIND [136]	↓	↓	
238	CUT		Ditch cut	AS.	11/9/15	
239	Fill		Fill of [238]	AS	"	
240	Fill		Fill of [238]	AS.	"	



CONTEXT REGISTER

Site Code: PBE 15

Project No: 880033

Site sub-div:

Context No.	Type	Feature Label	Description	Recorded by	Date	Checked by
241	Fill		fill of [238]	AS	11/9/15	
242	cut		cut of ditch	"	"	
243	fill		fill of ditch [242]	"	"	
244	cut		cut of ditch	"	"	
245	fill		fill of ditch [245]	"	"	
246	fill		fill of [180]	VP	"	
247	CUT	⊙	GRAVEL DRAIN CUT	JW	11.9.	
248	fill		fill of 247	JW	"	
249	fill		fill of 247			
250	fill		fill of 247			
251	fill	(wall)	fill of 247			
252	cut		Possible posthole	J.M	11/9/15	
253	fill		Fill of [252]			
254	cut		Possible posthole			
255	fill		Fill of [254]			
256	cut		Tree root hole	J.A	14/9/15	
257	fill		lower fill of [256]			
258	fill		upper fill [256]			
259	FILL		FILL OF CUT [171]	SP	14/09/15	
260	cut		cut of ditch	AS	14/9/15	
261	fill		fill of ditch [260]	AS	14/9/15	
262	cut		cut of ditch pit	A.S.	15/9/15	
263	fill		fill of ditch ^{pit} [262]	AS.	15/9/15	
264	FILL		FILL OF CUT [171]	SP	15/9/15	
265	fill		fill under/behind [135] in [235]	MIG	16/9/15	
266	fill		fill of [267]			
267	cut	⊙	cut of feature		16.9.15	
268	fill		fill charcoal		16.9.15	
269	cut		cut of pit?		16.9.15	
270	fill		Trench essid	SC	16.9.15	

Sheet **9** of **24**

Acc No:

CONTEXT REGISTER

Site Code: 10E15

Project No: _____

Site sub-div: _____

Context No.	Type	Feature Label	Description	Recorded by	Date	Checked by
271	CUT		Trench E-side	JG	16.0.15	
272	CUT		LONG PIT	MTG	17/1/15	
273	FILL		FILL OF [272]	"	"	
274	FILL		" " [272]	"	"	
275	GROUP		GROUP NO FOR ENCLOSURE DITCH	JW	17.9.	
276	FILL		UPPERMOST FILL OF 275 SURFACE COLLECTION	JW	17.9.	
278	CUT		Cut of feature	A.S.	17/9	
279	FILL	CD	FILL of feature [278]	A.S.	17/9	
280	FILL		" [278]	A.S.	"	
281	FILL		" [278]	A.S.	"	
282	CUT		CUT OF DITCH	MG	17/9/15	
283	FILL		FILL OF DITCH [282]	MG	17/9/15	
284	CUT		CUT OF DITCH	SP	-11-	
285	FILL		FILL OF CUT [284]	SP	-11-	
286	CUT		CUT OF CERAMIC MODERN DRAIN	SP	-11-	
287	FILL		FILL OF MODERN CERAMIC DRAIN	SP	-11-	
288	CUT		CUT OF DITCH	MG	-11-	
289	FILL		FILL OF DITCH [288]	MG	-11-	
290	CUT		CUT OF POSTHOLE	MG	-11-	
291	FILL		FILL OF CUT [290]	MG	-11-	
292	CUT		CUT OF PIT	SP	-11-	
293	FILL		FILL OF PIT	SP	-11-	
294	CUT		CUT OF ditch pit	A.S.	18/9/15	
295	FILL		FILL OF PIT [294]	A.S.	18/9	
296	FILL		FILL OF CUT [292]	SP	18/9/15	
297	CUT		CUT OF HEARTH	SP	18/08/15	
298	FILL		FILL OF CUT [297]	SP	-11-	
299	CUT		CUT OF DITCH	MG	18/08/15	
300	FILL		FILL OF CUT [299]	MG	-11-	
301	CUT		CUT OF DITCH	SP	-11-	

277
278
279

Cotswold
Archaeology

Sheet 10 of 24

Acc No: _____

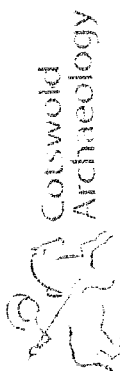
CONTEXT REGISTER

Site Code: **PBE 15**

Project No:

Site sub-div:

Context No.	Type	Feature Label	Description	Recorded by	Date	Checked by
302	FILL		FILL OF DITCH	SP	18/08/15	
303	CUT		CUT OF PIT	A.S.	22/9/15	
304	FILL		FILL OF PIT [303]	AS	22/9/15	
305	FILL		" " [303]	AS	"	
306	FILL		" " [303]	AS	"	
307	CUT		LARGE ENCLOSURE DITCH	MTG	23/9/15	
308	FILL		FILL OF [307]			
309	FILL		"			
310	FILL		"			
311	FILL		"			
312	FILL		"			
313	CUT		FEATURE CUTTING [307]			
314	FILL		FILL OF [313]			
315	FILL		"			
316	CUT		CUT OF PIT	A.S.	23/9/15	
317	FILL		FILL OF [316]	A.S.	23/9/15	
318	CUT		CUT OF BR DITCH	KW	23/9/15	
319	FILL		FILL OF [318]			
320	FILL		FILL OF [318]			
321	FILL		FILL OF [318]			
322	FILL		FILL OF [318]			
323	CUT		CUT OF FEA LINE	A.S.	23/9/15	
324	FILL		FILL OF FEATURE (323)	A.S.	23/9/15	
325	FILL		FILL OF DITCH [307]	MTG	23/9/15	
326	FILL					
327	FILL		↓ FILL OF 247	JW	25-9	
328	CUT		CUT OF DITCH	SP	25/09/15	
329	FILL		FILL OF DITCH [328]	SP	-u-	
330	CUT		CUT OF FIREPLACE	SP	-u-	
331	FILL		FILL OF CUT [330]	SP	-u-	



CONTEXT REGISTER

Site Code: PBE 15

Project No: 880033

Site sub-div:

Context No.	Type	Feature Label	Description	Recorded by	Date	Checked by
332	CUT		Cut of ditch	E.S	28/9/15	
333	FILL		FILL OF DITCH [332]	E.S	28/9/15	
334	FILL		" " " [332]	E.S	28/9/15	
335	FILL		" " " [332]	E.S	28/9/15	
336	FILL		FILL OF GULLY [337]	ML-J	29/9/15	
337	CUT		CUT OF GULLY - AREA 1	↓	↓	
338	FILL		FILL OF GULLY TERM [339]			
339	CUT		CUT OF GULLY TERMINUS - AREA 1			
340	FILL		FILL OF PIT [342] - SEC			
341	FILL		FILL OF PIT [342] - PRIM.			
342	CUT		CUT OF PIT - AREA 1	↓	↓	
343	FILL		Fill of ditch [346]	⌘	1.10.15	
344	FILL		Fill of ditch "	⌘	1.10.15	
345	FILL		Fill of ditch "	⌘	1.10.15	
346	FILL CUT		cut of ditch	⌘	1.10.15	
347	CUT FILL		Fill of ditch [348]	⌘	1.10.15	
348	CUT		cut of ditch	⌘	1.10.15	
349	FILL		Fill of field drain	⌘	1.10.15	
350	CUT		cut of field drain	⌘	1.10.15	
351	FILL		Fill of ditch [354]	⌘	1.10.15	
352	FILL		Fill of ditch [354]	⌘	1.10.15	
353	FILL		Fill of ditch [354]	⌘	1.10.15	
354	CUT		cut of ditch [354]	⌘	1.10.15	
355	CUT		Ring gully NW of area 1	GG	1.10.15	
356	CUT		Terminus at ring gully	GG	1.10.15	
357	FILL		Fill of [356]	GG	1.10.15	
358	CUT		part of ring gully	MTG	↓	
359	FILL		Fill of [358]	"	↓	
360	CUT		cut of ring gully	GG	1.10.15	
361	FILL		Fill of ring gully [360]	GG	1.10.15	

Sheet 12 of 24

Acc No:

Code: PBE15

Project No: 880033

Site sub-div:

Context No.	Type	Feature Label	Description	Recorded by	Date	Checked by
362			SUBSOIL OVER 355 - GIVEN CONTEXT FOR FUNDS COLLECTION	MTG	2-10-15	
363	Cut		Cut for ring ditch	JM	2/10/15	
364	Fill		Fill of [363]	↓	↓	
365	FILL		MODERN BACKFILL IN EVAL'	MTG	2/10/15	
366	Fill		Fill of feature [367]	TA	2.10.15	
367	Cut		Cut of feature	TA	2.10.15	
368	CUT		CUT OF PASS POSTHOLE	MTG	2/10/15	
369	FILL		FILL OF [368]	"	"	
370	FILL		FILL OF CUT [328]	SP	05/10/15	
371	FILL		FILL OF CUT [328]	SP	-11-	
372	Fill		Fill of feature [373]	TA	5.10.15	
373	Cut		Cut of feature	TA	5.10.15	
374	FILL		STONE LINING IN [297]	SP	-11-	
375	CUT		SMALL PIT WITHIN [355]	MTG	"	
376	FILL		FILL OF [375]	"	"	
377	FILL		FILL OF DITCH [328]	SP	09/10/15	
378	FILL		FILL OF DITCH [328]	↓	↓	
379	FILL		FILL OF DITCH [328]	↓	↓	
380	FILL		FILL OF DITCH [328]	↓	↓	
381	FILL		FILL OF DITCH [328]	↓	↓	
382	FILL		FILL OF DITCH [328]	SP	09/10/15	
383	FILL		FILL OF DITCH [328]	SP	09/10/15	
384	FILL		FILL OF DITCH [328]	SP	09/10/15	
385	FILL		FILL OF DITCH [328]	SP	09/10/15	
386	Cut		Cut for small pit	JM	9/10/15	
387	Fill		Fill of pit	↓	↓	
388	CUT		CUT OF DITCH	EV	15/10/15	
389	FILL		FILL OF [388]	EV	"	
390	FILL		FILL OF [388]	EV	"	
391	FILL		FILL OF [388]	EV	"	

Sheet 13 of 24

Acc No:

CAFRM1

CONTEXT REG

COPY
ARCHIVED

de: PBE 15

Project No: 880033

Site sub-div:

Text no.	Type	Feature Label	Description	Recorded by	Date	Checked by
392	FILL		FILL OF [388]	EV	15/10/15	
393	CUT		CUT OF ditch section	AS	"	
394	FILL		FILL of ditch section [393]	AS	"	
395	FILL		FILL of ditch section [393]	AS	"	
396	FILL		" " " [393]	AS	"	
397	CUT		CUT OF DITCH	VP	"	
398	FILL		FILL OF DITCH [397]	VP	"	
399	CUT		CUT of ditch	AS/KW	21/10/15	
400	FILL		FILL of ditch [399]	AS/KW	"	
401	FILL		" " " [399]	AS/KW	"	
402	FILL		" " [399]	AS/KW	"	
403	CUT		CUT of ditch	"	"	
404	FILL		FILL of ditch [403]	"	"	
403	CUT		CUT of ditch	AS/KW	"	
404	FILL		FILL of ditch [403]	AS/KW	"	
405	FILL		FILL of 247	CJW	"4-9"	
<p>machine dug. Contexts 500 + Ditch Slots cut + fills</p>						
2000						
2001 - 3	GROUP		NO'S FOR ENCLOSURE			
502	CUT		CUT of ditch slot	AS/KW	21/10/15	
503	FILL		FILL of ditch slot - [502]	AS/KW	21/10/15	

COTSWOLK

Cotswold
Archaeol

Site Code: PB35

Project No:

Site sub-div:

Context No.	Type	Feature Label	Description	Recorded by	Date	Checked by
530	Cut		cut of ditch	KW	21/10/15	
531	fill		fill of ditch [530]	"	"	
532	fill		fill of ditch [530]	"	"	
533	fill		fill of ditch [530]	"	"	
534	fill		fill of ditch [530]	"	"	
535	fill		fill of ditch [530]	"	"	
538	cut		cut of enclosure ditch	KW	22/10/15	
539	fill		fill of ditch [538]	KW	"	"
540	CUT		CUT OF NEOLITHIC(?) PIT	SP	23/10/15	
541	FILL		FILL OF PIT [540]	- u -	- u -	
542	Cut		cut of ditch	KW	6/11/15	
543	fill		fill of [542]	"	"	
544	fill		fill of [547]	"	"	
545	cut		cut of ditch	"	"	
546	fill		fill of ditch [544]	"	"	
547	cut		cut of ditch	"	"	
548	cut		cut of ditch	"	"	
549	fill		fill of [548]	"	"	
550	fill		fill of [548]	"	"	
551	cut		cut of ditch	"	"	
552	fill		fill of [551]	"	"	
553	cut		cut of ditch	"	"	
554	fill		fill of [553]	"	"	
555	cut		cut of ditch			
556	fill		fill of ditch [555]			
557	cut		cut of ditch			
558	fill		fill of ditch [557]			
559	CUT		DITCH CUT - Slot.	JW	23.10	
560	fill		Slot fill. of 559	JW	23/10	
561	cut		Ditch Slot		21.10	

536
537
DITCH
SLOT
CUT [536]
537
fill of 536

Cotswold
Archaeol

Sheet 15 of 24

Acc No:

562 DITCH SLOT FILL

GRAVES

CONTEXT REGISTER

Site Code: PRE 15

Project No: 860033

Site sub-div:

gps
gpc

Context No.	Type	Feature Label	Description	Recorded by	Date	Checked by
1000 0.1	Cut		Cut of possible grave	AD	13/8/15	
0.2	Cut		" "	↓	↓	
1000	Cut		" "			
1001	Cut		" "			
1002	Cut		" "			
1003	Cut		" "			
1004	Cut		" "			
1005	Cut		" "			
1006	Cut		" "			
1007	Cut		" "			
1008	Cut		" "			
1009	Cut		" "			
1000	Cut		" "			
1011	Cut		" "			
1012	Cut		" "			
1013	Cut		" "			
1014	Cut		" "			
1015	Cut		" "			
1016	Cut		" "			
1017	Cut		" "			
1018	Cut		" "			
1019	Cut		" "			
1020	Cut		" "			
1021	Cut		" "			
1022	Cut		" "			
1023	Cut		" "			
1024	Cut		" "			
1025	Cut		" "			
1026	Cut		" "			
1027	Cut		" "			

Cotswold Archaeology



Sheet 16 of 28

Acc No:

CONTEXT REGISTER

Site Code: **PBE 15**

Project No: **880033**

Site sub-div:

Context No.	Type	Feature Label	Description	Recorded by	Date	Checked by
1028	Cut		Cut of possible grave	ND	13/8	
1029	Cut		" _____ "			
1030	Cut		" _____ "			
1031	Cut		" _____ "			
1032	Cut		" _____ "			
1033	Cut		" _____ "			
1034	Cut		" _____ "			
1035	Cut		" _____ "			
1036	Cut		" _____ "			
1037	Cut		" _____ "			
1038	Cut		" _____ "			
1039	Cut		" _____ "			
1040	Cut		" _____ "			
1041	Cut		" _____ "			
1042	Cut		" _____ "			
1043	Cut		" _____ "			
1044	Cut		" _____ "			
1045	Cut		Cut of pit			
1046	Cut		Cut of pit	KH	20/8/15	
1047	Fill		Fill of pit (1046)	KH	26/8/15	
1048	Cut		Cut of ditch			
1049	Fill		Fill of ditch (1048)			
1050	Cut		Cut of pit	↓	↓	
1051	CUT		CUT OF GRAVE	AJ	24/8	
1052	FILL		FILL OF GRAVE [1051]	AJ	"	
1053	FILL		FILL OF GRAVE [1000]	A.S.	28/9/15	
1054	Fill		Fill of Grave [1030]	ES	"	
1055	Fill		Fill of Grave [1022]	EV	28/9/15	
1056	CUT	EVT	CUT OF GRAVE	KW	28/9/15	
1057	Fill		fill of (1056)	"	"	

Cotswold Archaeology

Sheet of

ONLY USE '1000' EXT'S FOR GRAVES

Acc No:

Site Code: PBE 15

Project No: 880033

Site sub-djv:

CONTEXT REGIS

Context No.	Type	Feature Label	Description	Recorded by	Date	Checked by
1058	fill		Skeleton/remains of [1056]	KW	28/9/15	
1059	Fill		Grave backfill of [1026]	J.A	29/9/15	
1060	CUT		cut of grave	A.S.	29/9/15	
1061	FILL		Fill of grave [1061]	A.S.	29/9/15	
1062	FILL		FILL OF GRAVE [1016]	EV	29/9/15	
1063	fill		Fill of Grave [1033]	ES	29/9/15	
1064	Fill		Fill of Grave cut [1003]	JM	29/9/15	
1065	fill		Fill of grave 1017	JW	u	
1066	fill		Fill of grave 1009	KW	29/9/15	
1067	Skeleton		Skeleton of 1009	KW	29/9/15	
1068	CUT		cut of grave	A.S.	29/9/15	
1069	FILL		Fill of grave cut [1068]	A.S.	29/9/15	
1070	FILL		Grave backfill of [1027]	J.A	30/9/15	
1071	FILL		FILL OF GRAVE [1025]	VP	30.09.15	
1072	fill		fill of grave [1029]	ES	30/9/15	
1073	fill		fill of grave [1011]	KW	30/9/15	
1074	FILL		FILL OF GRAVE [1023]	EV	30/9/15	
1075	fill		fill of grave [1005]	KW	30/9/15	
1076	FILL		FILL OF GRAVE [1036]	ML-J	30/9/15	
1077	FILL		FILL OF GRAVE [1037]	VP	30/9/15	
1078	Cut		Grave cut	J.A		
1079	fill		Fill (grave backfill) [1076]	KW	↓	VOID
1078	fill		Fill of grave cut [1008]	A.S.	↑/traps	VOID
1079	Cut		cut of grave	ES	1/10/15	
1080	fill		Fill of grave [1079]	ES	"	
1081	Skelly		Skeleton of grave [102]	KW	"	
1082	fill		fill of [1012]	"	"	
1083	Fill		Fill of grave [1008]	A.S.	1/10/15	
1084	Fill		Grave backfill of [1078]	J.A	1/10/15	
1085	CUT		GRAVE CUT	EV	1/10/15	

Cotswold Archaeology

CONTEXT REGISTER

Site Code: **PBE 15**

Project No: **880033**

Site sub-div:

Context No.	Type	Feature Label	Description	Recorded by	Date	Checked by
1086	FILL		FILL OF [1085]	EV	1/10/15	
1087	FILL		FILL OF [1024]	EV	1/10/15	
1088	CUT		CUT OF GRAVE	VP		
1089	FILL		FILL OF GRAVE [1088]	↓	↓	
1090	CUT		CUT OF DITCH	↓	↓	
1091	FILL		FILL OF DITCH [1090]			
1092	CUT		CUT OF GRAVE	KW	1/10/15	
1093	FILL		FILL OF [1092]	"	"	
1094	CUT		CUT OF GRAVE	ES	2/10/15	void
1095	FILL		FILL OF GRAVE [1094]	ES	"	void
1094	FILL		FILL OF GRAVE [1007]	A.S.	2/10/15	△
1095	SK		Skeleton of grave [1007]	A.S.	2/10/15	
1096	CUT		Grave cut	J.A	↓	
1097	FILL		Grave backfill of [1096]	J.A	↓	
1098	CUT		GRAVE CUT	EV	2/10/15	
1099	FILL		FILL OF GRAVE [1098]	EV	//	
1100	CUT		cut of grave	KW	2/10/15	
1101	FILL		Fill of grave [1101]	KW	2/10/15	
1102	FILL		FILL OF GRAVE [1032]	ML-7	2/10/15	
1103	CUT		Grave cut	J.A	2/10/15	
1104	FILL		Fill of [1103]	J.A	2/10/15	
1105	CUT		CUT OF GRAVE	KW	2/10/15	
1106	FILL		fill of grave 1106	KW	"	
1107	CUT		GRAVE CUT	EV	5/10/15	
1108	FILL		FILL OF [1107]	EV	5/10/15	
1109	FILL		FILL OF GRAVE [1031]	ML-7	5/10/15	
1110	CUT		cut of grave	ES	"	
1111	FILL		Fill of grave [1110]	ES	"	
1112	CUT		cut of grave	AS	"	
1113	FILL		Fill of grave [1112]	AS	"	

2/10/15

Cotswold Archaeology

Sheet 19 of 24

Acc No:

CONTEXT REGISTER

Site Code: **PBE15**

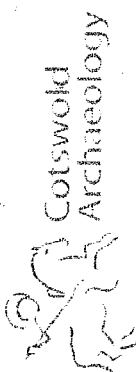
Project No: **880033**

Site sub-div:

Context No.	Type	Feature Label	Description	Recorded by	Date	Checked by
1114	Cut		cut of grave	KW	5/10/15	
1115	Fill		fill of grave [1114]	KW	5/10/15	
1116	Cut		CUT OF GRAVE	VP	5.10.15	
1117	Fill		FILL OF GRAVE [1116]	VP	5.10.15	
1118	Cut		GRAVE CUT	EV	5/10/15	
1119	Fill		FILL OF [1118]	EV	5/10/15	
1120	SKEL		SKELETON OF GRAVE [1118]	EV	//	
1121	Cut		cut of grave	KW	6/10	
1122	Fill		fill of grave [1121]	KW	6/10	
1123	Cut		Possible post trench/beam slot	J.A	6/10/15	
1124	Fill		↓ fill of [1123]	J.A	6/10/15	
1125	Cut		Grave cut	J.A	6/10/15	
1126	Fill		fill of grave [1125]	J.A	6/10/15	
1127	Fill		primary fill of grave [1125]	J.A	6/10/15	
1128	Fill		F. OF GRAVE [1129]	ML-7	6/10/15	
1129	Cut		C. OF GRAVE	—4—		
1130	Fill		Fill of grave [1014]	*	6.10.15	
1131	SKEL		skeleton in grave [1121]	KW	6/10/15	
1132	Cut		CUT OF GRAVE	MG	6/10/15	
1133	Fill		FILL OF GRAVE [1132]	MG	6/10/15	
1134	Cut		GRAVE CUT	MTG	"	
1135	Fill		FILL OF [134]	"	"	
1136	Cut		CUT OF GRAVE	SP	-11-	
1137	Fill		FILL OF GRAVE	SP	-11-	
1138	Cut		CUT OF GRAVE	VP	↓	
1139	Fill		FILL OF GRAVE [1138]	VD	↓	
1140	Fill		FILL OF GRAVE [1006]	VP	↓	
1141	Cut		CUT OF GRAVE	↓	↓	
1142	Fill		FILL OF GRAVE [1141]	↓	↓	
1143	Cut		cut of grave	GA	6.10.15	

Sheet **20** of **20**

Acc No:



CONTEXT REGISTER

Site Code: **PBE15**

Project No: **880033**

Site sub-div:

Context No.	Type	Feature Label	Description	Recorded by	Date	Checked by
1144	fill		fill of grave [1143]			
1145	CUT		GRAVE CUT	EV	6/10/15	
1146	FILL		FILL OF GRAVE [1145]	EV	//	
1147	SKEL		SKELETON OF GRAVE [1145]	EV	//	
1148	CUT		CUT OF GRAVE	LW	7.10.15	
1149	FILL		FILL OF [1148]	↓	↓	
1150	CUT		CUT OF DITCH	↓	↓	
1151	FILL		FILL OF [1150]	↓	↓	
1152	CUT		cut of grave	AS	7/10/15	
1153	FILL		Fill of grave [1152]	↓	↓	
1154	SKEL		cut ^{skeleton} of grave [1152]	↓	↓	
1155	CUT		cut of grave	ES	7/10/15	
1156	Fill		Fill of grave [1155]	↓	↓	
1157	cut		Post hole within grave [1127]	J.A	↓	
1158	Fill		Fill of PH [1157]	↓	↓	
1159	CUT		cut of grave	KW	7/10/15	
1160	Fill		Fill of grave [1159]	"	"	
1161	CUT		GRAVE CUT	EV	7/10/15	
1162	FILL		FILL OF [1161]	EV	7/10/15	
1163	cut		cut of grave	ES	"	
1164	fill		fill of [1163]	ES	"	
1165	cut		cut of grave	TT	7/10/15	
1166	fill		fill of grave [1165]	TT	7/10/15	
1167	FILL		grave FILL OF [1044]	JNC	7/10/15	
1168	fill		fill of	—	—	
1168	Fill		Fill of [1042]	JM	7/10/15	
1169	Cut		Cut for Grave	↓	↓	
1170	Fill		Fill of [1169]	↓	↓	
1171	fill		fill of grave [1040]	AS	7/10	
1172	fill		fill of	—	—	

Cotswold Archaeology

Sheet **6** of **8**

Acc No:

CONTEXT REGISTER

Site Code: PBE15

Project No: 880033

Site sub-div:

Context No.	Type	Feature Label	Description	Recorded by	Date	Checked by
1172	CUT		Cut of grave	LW	7/10/15	
1173	FILL		Fill of [1172]	"	"	Δ
1174	CUT		cut of grave	AS	8/10/15	
1175	FILL		Fill of grave [1174]	AS	8/10/15	
1176	CUT		cut of grave	GG	8.10.15	
1177	fill		fill of grave [1176]	GG	8.10.15	
1178	CUT		GRAVE CUT	EV	8/10/15	
1179	FILL		FILL OF [1178]	EV	"	
1180	CUT		GRAVE CUT	EV	"	
1181	FILL		FILL OF [1180]	EV	"	
1182	CUT		cut of grave	KW	9/10/15	
1183	fill		fill of grave [1182]	"	"	
1184	SKEL		skeleton of grave [1174]	AS	9/10/15	
1185	CUT		CUT OF GRAVE	LW	9.10.15	
1186	FILL		Fill of [1185]	LW	9.10.15	
1187	CUT		cut of grave	KW	9/10/15	
1188	fill		fill of grave	KW	9/10/15	
1189	CUT		cut of grave	KW	9/10/15	
1190	fill		fill of grave	KW	9/10/15	
1191	CUT		GRAVE CUT	EV	9/10/15	
1192	FILL		FILL OF [1191]	EV	"	
1192	CUT		cut of small pit	JM	9/10/15	
1193	FILL		fill of [1193]	JM	9/10/15	
1194	FILL		fill of [1194]	JM	9/10/15	
1195	CUT		cut of grave	JM	9/10/15	
1193	CUT		CUT OF GRAVE	12/10/15	MG	
1194	FILL		FILL OF GRAVE [1193]	12/10/15	MG	
1195	CUT		GRAVE CUT	12/10/15	MG	
1196	FILL		FILL OF [1195]	"	"	
1197	CUT		Grave cut	12/10/15	NK	

RA
SA

②

Cotswold
Archaeology



Sheet 8 of 9

Acc No:

22 of 26

CONTEXT REGISTER

Site Code: **PBE 15**

Project No: **880033**

Site sub-div:

Context No.	Type	Feature Label	Description	Recorded by	Date	Checked by
1198	FILL		fill of [1197]	NK	12/10/15	
1199	CUT FILL		CUT FILL OF GRAVE [1043]	EV	12/10/15	
1200	SKEL		SKELETON OF GRAVE [1043]	EV	//	
1201	CUT	/	CUT OF GRAVE	SP	12/10/15	
1202	FILL	/	FILL OF GRAVE [1201]	SP	12/10/15	
1203	CUT		CUT OF GRAVE	LW	12.10.15	
1204	FILL		FILL OF [1203]	LW	12.10.15	
1205	CUT		cut of grave	KW	13/10/15	
1206	fill		fill of grave [1205]	"	"	
1207	CUT		cut of grave	AS	13/10/15	
1208	FILL		Fill of grave [1207]	AS	"	
1209	CUT		CUT OF GRAVE	AS	13/10/15	
1210	FILL		FILL OF GRAVE [1209]	AS	"	
1211	CUT		cut of grave	CK	13.10.15	
1212	FILL		fill of grave [1211]	GG	"	
1213	CUT		FILL CUT OF GRAVE	SP	13/10/15	
1214	FILL		FILL OF CUT [1213]	SP	-U-	
1215	FILL		FILL OF CUT [1213]	SP	-U-	
1216	CUT	/	GRAVE CUT	EV	13/10/15	
1217	FILL	/	FILL OF [1216]	EV	//	
1218	CUT		GRAVE CUT	MC	13/10/15	
1219	FILL		FILL OF [1218]	MO		
1220	cut		grave cut	NK	13/10/15	
1221	fill		fill of [1220]	NK	13/10/15	
1222	Cut		grave cut	NK	"	
1223	fill		fill of [1222]	NK	"	
1224	cut		grave cut	JM	14/10/15	
1225	Fill		Fill of [1224]	↓	↓	
1226	CUT		CUT OF GRAVE	LW	17.10.15	

Cotswold Archaeology

Sheet **8** of **9**

Acc No:

DIGITAL PHOTOGRAPHIC REGISTER

Site Code: PBE 15

Project No: 880033

Film Type: DIGITAL

Frame No:	Description:	Name:	Date:
100-6981	1 2 SHOT	JW	27-7-15
↓	↓ WORKING SHOTS	↓	↓
↓	↓ PRE ex	↓	↓
100-6984	"	↓	↓
100-6985	(Contaminated land)	JW	28-7
100-6986			"
100-6987	Working Shots - Shippings	"	29-7
100-6990	↓ " ↓	↓	↓
100-7010	↓ " ↓	↓	31-7
100-7011	" "	"	4-8
100-7012-13	Wheel ruts	"	"
100-7014	W. Shot. Site view	"	"
100-7015	PRE EX SHOT POSS CREMATION [204] → W	AS	10/8/15
100-7016	"	"	"
100-7017	PRE EX SHOT OF [204] → W OUTSIDE ENCLOSURE DITCH	"	"
100-7018	N FACING SECTION OF [4]	"	"
100-7019-21	Post ex shots of pit [6] 1x1m Scale	JM	10/8/15
100-7022	section shot of ditch [9] facing NW	ND	↓
100-7023	"	↓	↓
100-7024	Oblique shot of ditch [9] looking SE	↓	↓
100-7025	NW facing section shot of ditch [12] → SE	TS	11/8/15
100-7026	Overall shot of ditch [12] looking SE	↓	↓
100-7027	Close up shot of ditch [12] looking SE	↓	↓
100-7028	Oblique shot of ditch [12] looking E	↓	↓
100-7029	Post ex shots of ditch	JM	11/8/15
100-7031	Terminus [14] 1x1m Scale	↓	↓
100-7032	Post ex shots of ditch	JM	11/8/15
-7035	Terminus [14] 1x0.5m Scale	↓	↓
100-7036	Post ex of ditch terminus	JM	11/8/15
→7039	[14] 1x1m Scale	↓	↓
100-7040	Shot of pit [17] looking west.	TS	11/8/15
100-7041	Oblique shot looking SW of pit [17]	↓	↓
100-7042	N facing section of ditch [21]	ZE	"
100-7043	"	ZE	"
100-7044	East facing section of ditch [23]	ND	12/8/15
100-7045	"	↓	


DIGITAL PHOTOGRAPHIC REGISTER

Site Code: **PRE15**

Project No: **880033**

Film Type: **DIGITAL**

Frame No:	Description:	Name:	Date:
100-7046	East facing section shot of [23] + [28]	ND	12/8/15
100-7047	" " " " " "	↓	↓
100-7048	" " " " " "	↓	↓
100-7049	" " " " " "	↓	↓
100-7050	Oblique shot of [23] & [28]	↓	↓
100-7051	East facing section shot of [23] + [28]	↓	↓
100-7052	West facing section shot of [32] → E	TS	12/8/15
100-7053	Oblique shot taken S of [32]	↓	↓
100-7054	East facing section shot and overall view of [32]	TS	12/8/15
100-7055	East facing section shot	↓	↓
100-7056	S FACING SECTION [35]	A	↓
100-7057	" " " " " "	↓	↓
100-7058	" " " " " "	↓	↓
100-7059	" " " " " "	↓	↓
100-7060	OBLIQUE → NE [35]	↓	↓
100-7061	" → NW " "	↓	↓
100-7062	" DEPTH NE " "	↓	↓
100-7063	" " " NW " "	↓	↓
100-7064	" " " E " "	↓	↓
100-7065	" " " W " "	↓	↓
100-7066	Post-ex of ditch terminus	JM	12/8/15
-7068	[41] 1x1m Scale	↓	↓
100-7069	Post-ex of ditch terminus	JM	12/8/15
-7072	[41] 1x1m Scale	↓	↓
100-7073	Shot of ditch [46] SE facing section	TS	13/8/15
100-7074	Shot across site of ditch [46] looking NW	↓	↓
100-7075	Oblique shot looking W of ditch [46]	↓	↓
100-7077	E facing section of ditch [48]	ZE	13/8/15
100-7078	" " " " " "	"	"
100-7079	S FACING SECTION [55]	A	"
100-7080	" " " " " "	A	"
100-7081	Post ex shots of ditch terminus	JM	13/8/15
-7085	[41] fully excavated 1x1m Scale	JM	↓
100-7086	Close up shot of section [51] pit	TS	13/8/15
100-7087	Overall shot of pit [51] showing scattering of ashes	↓	↓
100-7088	Oblique shot looking north of pit [51]	↓	↓



DIGITAL PHOTOGRAPHIC REGISTER

Site Code: PBE 15

Project No: 880033

Film Type: DIGITAL

Frame No:	Description:	Name:	Date:
100-7090	E facing section of [59]	ZB	14/8/15
100-7094	shot across site facing w showing line of ditch (?) [59]	↓	↓
100-7097	E facing shot of ditch projection of [59] across grave-like features.	↓	↓
100-7098	Post ex of post-hole [61]	JM	18/8/15
-7100	1X0.4 m Scale No N arrow!	↓	↓
7101	WORKING SHOTS	A	8/8/15
7102	↓	↓	↓
7103	↓	↓	↓
7104	↓	↓	↓
100-7105	Post ex of posthole [61]	JM	18/8/15
-7108	1X0.4m Scale with N arrow!	↓	↓
100 7109	N FACING SECTIONS OF [63]	ME	↓
100 7110	" "	↓	↓
100 7111	" "	↓	↓
100 7112	" "	↓	↓
100-7113	Post ex of posthole [70]	JM	18/8/15
-7117	1X0.40m Scale	↓	↓
100-7118	Post ex of posthole [61] 100%	JM	18/8/15
-7120	excavated 1X0.4m Scale	↓	↓
100-7121	E facing section shot of [72] and [75] pits	TS	18/8/15
100-7122	E facing section shot of pit [72]	↓	↓
100-7123	E facing section shot of pit [75]	↓	↓
100-7124	Shot showing natural in between pit [72] + [75]	↓	↓
100-7125	Shot of red sandstone blocks found while machining pit [51]	↓	↓
100-7126	" "	↓	↓
100-7127	Shot Oblique shot looking NW of pit [72]	↓	↓
100-7128	Oblique shot looking NW of pit [75]	↓	↓
100-7129	E facing section shot of pits [72] and [75]	19/8/15 ← TS	
100-7130	Shot Oblique shot looking NW of [72] + [75]	↓	↓
100-7131	Post ex of posthole [70] 100%	JM	19/8/15
-7132	excavated 1X0.2m Scale	↓	↓
100-7133	Post ex of posthole [77]	JM	19/8/15
-7136	1X0.2m Scale	↓	↓
100-7136	RELATIONSHIP OF [63] + [79] NE FACING	MJG	19/8/15
-7138	" "	↓	↓

Cobwoolf Archaeology

DIGITAL PHOTOGRAPHIC REGISTER

Site Code: PBE15

Project No: 8300033

Film Type: DIGITAL

Frame No:	Description:	Name:	Date:
100-7139	shot of N. facing section of non-archaeological feature	ZE	20/8/15
100-7140	walking		
100-7143	" " " " " " " "	ZE	20/8/15
100-7144	Post ex shots of posthole [77]	JM	20/8/15
-7146	100% excavated 1x0.2m Scale	↓	↓
100-7147	S facing section shot of pit [81]	TS	20/8/15
100-7148	Oblique shot looking NE of pit [81]	↓	↓
100-7149	Shot showing pit [81] + possible smaller pit	↓	↓
100-7150	to the SE	↓	↓
100-7150	Close up shot of pit [81] + the fill [82]	↓	↓
100-7151	Post ex shots of posthole	JM	20/8/15
-7153	[87] 1x0.2m Scale	↓	↓
100-7154	shot of ^{NW facing} section of [28] facing NW.	ZE	20/8/15
100-7155	Above shot of [28] including line of feature edge	ZE	20/8/15
100-7156	2 nd closer shot of [28] section face (NW facing)	↓	↓
100-7157	Post ex shots of posthole [87] 100%	JM	20/8/15
-7159	excavated 1x0.2m Scale	↓	↓
100-7160	Post ex of Small pit [89]	JM	20/8/15
-7162	1x0.2m Scale	↓	↓
100-7163	WEST-FACING SECTION PIT [63] 1M SCALE	MJC	↓
-7164	" " " " " " " "	↓	↓
100-7165	SOUTH " " " " " " " "	↓	↓
-7166	" " " " " " " "	↓	↓
100-7167	Shot of SW facing section [91] ditch	TS	20/8/15
100-7168	Oblique shot looking north of SW facing section [91]	↓	↓
100-7169	Overall shot showing curving of ditch [91] looking NE	↓	↓
100-7170	Shot of NE facing section [91] ditch	↓	↓
100-7171	Oblique shot looking S of NE facing ditch section [91]	↓	↓
100-7172	Overall shot looking W of ditch [91]	↓	↓
100-7173	W FACING SECTION OF PIT [93]	A	↓
100-7174	" " " " " " " "	A	↓
100-7175	NE SW facing section of [95]	ZE	↓
100-7176	NE facing section of [95]	ZE	↓
100-7177-8	SE-FACING SECTION OF [71] (80) 0.2M SCALE	MJC	21/8/15
"	" " " " " " " "	"	↓
100-7177-80	E-FACING SECTION OF [77] (18) 0.2M SCALE	"	↓

Cobswold Archaeology

DIGITAL PHOTOGRAPHIC REGISTER

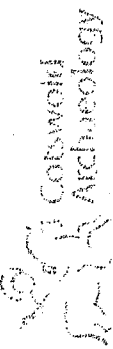
Site Code: 9

Project No: 380033

Film Type: DIGITAL

Frame No:	Description:	Name:	Date:
7181	N FACING OF PIT [99]	AH	24/8/15
7182 7182	GRAVE [1051]	AD	24/8/15
7183 7183	"	↓	↓
7184 7184	"	↓	↓
7185 7185	" 1ST SPIT REMOVED	↓	↓
7186 7186	" "	↓	↓
7187 7187	" "	↓	↓
7188 7188	" 2 nd SPIT REMOVED	↓	↓
7189 7189	" "	↓	↓
7190 7190	" "	↓	↓
7191	N FACING SECTION OF POST HOLE [103]	AH	
7192	CENTREMENT OF DIESEL SPILL	↓	
7193		↓	
7194		↓	
7195	NORTH FACING SECTION OF PIT [101]	KH	24/8/15
7196	CENTRAL BULK → N	AD	
7197	" → E	↓	
7198	" → W	↓	
7199	GRAVE [1051] 3 rd SPIT REMOVED	ZE	25/8/15
7200	" "	↓	
7201	" "	↓	
100-7202	N FACING SECTION OF [101]	KH	25/8/15
100-7203	SE-FACING, [106] PART-EX, SHOWS (108) - STONY FILL; 1m	MJB	25/8/15
7204		↓	
7205		↓	
7206	GRAVE [1051] 4 th SPIT REMOVED	ZE	
7207	" "	↓	
7208	" "	↓	
7209	NORTH FACING SECTION OF PIT [113]	AH	
7210	GRAVE [1051] 5 th SPIT REMOVED	AD	
7211	"	↓	
7212	"	↓	
7213	WORKING STOPS	↓	
7214	"	↓	
7215	"	↓	
7216	BULK → W	↓	

15



DIGITAL PHOTOGRAPHIC REGISTER

Site Code: **PBEIS**

Project No: **880033**

Film Type: **DIGITAL**

Frame No:	Description:	Name:	Date:
100-7217	BACK → W	A	25/8/15
- 7218	" → E	K	"
100-7219	GRAVE [105] 6 TH PIT REMOVED & CLEANED	ZE	26/8/15
100-7220	" "	↓	↓
100-7221	" " taken from south	↓	↓
100-7222	" " looking east	↓	↓
100-7223	W FACING SECTION OF PIT [106] 46	KH	26/8/15
100-7224	E FACING SECTION OF DITCH [120]	ZE	27/8/15
100-7225	" "	↓	↓
100-7226	" "	↓	↓
100-7227	DEPOSIT (124) IN BASE OF [115] FROM SE ^{SCALES} 0.2m + 1m	MTG	27/8/15
100-7228	↓ ↓ ↓ ↓	↓	↓
100-7229	↓ ↓ ABOVE ↓ ↓	↓	↓
100-7230	↓ ↓ ↓ ↓	↓	↓
100-7231	S FACING SECTION OF SML PIT [125]	A	"
100-7232	E " " [127]	A	"
100-7233	S FACING SECTION OF DITCH [127]	KH	27/8/15
100-7234	" (CORRECTED BY MTG - 27/8-15)	KH	27/8/15
100-7234	SE-FACING SECTION OF [106] + [115] ^{SCALES} 0.2m + 1m	MTG	27/8/15
7237	" " " "	↓	↓
100-7238	SE-FACING SECTION OF [106] ^{SCALES} 0.2m + 0.5m	↓	↓
7239	" " " "	↓	↓
100-7240	SE-FACING SECTION OF [115] ^{SCALES} 0.2m + 0.5m	↓	↓
7242	" " " "	↓	↓
100-7243	STONES FROM NANA FILL (108) OF [115] 1m SCALE	↓	↓
7245	" " " " " " " "	↓	↓
100-7248	OBLIQUE SHOT OF SOUTH FACING SECTION OF [129]	EV	02/09/15
100-7249	WEST FACING SECTION OF ^{HEARTH} [129]	EV	"
100-7250	S-E FACING SECTION OF ^{HEARTH} [129] AND POSTHOLE [131]	EV	"
100-7251	S-E FACING SECTION OF ^{HEARTH} [129] AND POSTHOLE [131]	EV	"
100-7252	WEST FACING SECTION OF ^{HEARTH} [129] WITH SUNLIGHT	EV	"
100-7253	S-E FACING SECTION OF ^{HEARTH} [129] AND POSTHOLE [131] BETTER LIGHT	EV	"
100-7258	OBLIQUE SHOT OF SOUTH FACING SECTION OF [129] [131] BETTER LIGHT	EV	"
100-7259	WEST FACING SECTION OF ^{HEARTH} [129] BETTER LIGHT	EV	"
100-7260	OBLIQUE SHOT OF NORTH FACING SECTION OF DITCH [133]	EV	03/9/15
100-7261	EAST FACING SECTION OF ^{HEARTH} [133]	EV	"

DIGITAL PHOTOGRAPHIC REGISTER

Site Code: PBE15

Project No: 880033

Film Type: DIGITAL

Frame No:	Description:	Name:	Date:
100-7262	NORTH FACING SECTION OF MURKIN HEATH [133]	EV	03/9/15
100-7263	VOID	MTG	3/9/15
100-7264	RUBBLE (108) WALLS [135] + [136], IN CUT [106] STRUCTURE [137]		
7267	FROM NW, 0.2M, 0.5M + 2M SCALES		
100-7268	(108) [135] [136] [106] - STRUCTURE [137]		
7271	FROM SE, 0.2M, 0.5M + 2M SCALES		
100-7272	(108) [135] [136] [106] - STRUCTURE [137]		
-7273	FROM NE, 0.2M, 0.5M + 1M SCALES		
100-7274	(108) [135] [136] [106] - STRUCTURE [137]		
-7275	FROM SW, 0.2M, 0.5M + 1M SCALES		
100-7276	(108) [135] [136] [106] - STRUCTURE [137] CLOSE UP		
-7277	FROM SW 0.2M SCALE		
100-7278	(108) [135] [136] [106] - STRUCTURE [137] CLOSE UP		
7279	FROM NE 0.2M SCALE		
100-7280	EAST FACING SECTION OF DITCH [138]	VP	03-09/15
100-7289	— " —	— " —	— " —
100-7288	E FACING SECT OF DITCH [149]	ML-7	3/9/15
-> 7292	— " —	— " —	— " —
100-7293	W FACING SEC OF DITCH [149]	ML-7	3/9/15
-> 7295	— " —	— " —	— " —
100-7297	WORKING SHOTS OF LINEAR LINING STONE	SP	03/09/15
-> 7319	— " — " — " — " —	SP	03/09/15
100-7320	South facing section of ditch ^{end} [155]	ES	04/09/15
100-7321	oblique of ^{end} ditch [155]	"	"
100-7322	North facing section of pit [150]	SP	04/09/15
-> 7324	— " — " — " — " —	SP	04/09/15
100-7325	N FACE SEC OF PH [163] AREA 2	ML-7	04/9/15
100-7326	— " — [161] — " —		
100-7327	— " — [159] — " —		
100-7328	GEN SHOT OF PH [161] [161] [159] & POSS PH [157] ASSOCIATED - LOOKING S		
100-7329	— " — LOOKING E		
100-7330	Posthole [165] looking S	ES	7/9/15
100-7331	Posthole [157] looking N	"	"
100-7337	SOUTH FACING SECTION OF MURKIN HEATH [152]	EV	07/9/15
100-7338	OBlique SHOT OF EAST AND SOUTH FACING SECTION OF MURKIN HEATH [152]	EV	//

DIGITAL PHOTOGRAPHIC REGISTER

Site Code: PBE15

Project No: 880033

Film Type: DIGITAL

Frame No:	Description:	Name:	Date:
100-7339	EAST FACING SECTION OF HEARTH [152]	EV	07/9/15
100-7340 → 100-7346	East Facing Section of terminus [193]	J.A	07/9/15
100-7347	EAST FACING SECTION OF PIT [169]	ES	7/9/15
100-7348	" " " [169]	ES	7/9/15
100-7349	Packing stores remaining in pit [169]	"	"
100-7350	160% EXCAVATION OF PIT [169]	"	"
100-7351	WEST FACING SECTION OF HEARTH [173]	EV	08/9/15
100-7352	OBLIQUE SHOT OF WEST AND NORTH FACING SECTION OF HEARTH [173]	EV	"
100-7355	NORTH FACING SECTION OF HEARTH [173]	EV	"
100-7356	Sheep skeleton (178) general pic	VP	8.9.15
100-7357	MANUAL LENSE SHOT	VP	8.09.15
100-7358	EAST FACING SECTION OF DITCH TERMINUS [180]	VP	8.09.15
100-7359	" " " [180]	VP	8.09.15
100-7360	Post ex of long, shallow pit for possible furnace [185] 1x2m	JM	8/9/15
-7366		↓	↓
100-7367	FROM SE - FILL (109) (BLACK) WITHIN [106]	MJG	8-9-15
-7370	WALL [135] TO W. + [136] TO EAST - 0.5 + 1M SCALES	↓	↓
100-7372	EAST FACING SECTION OF HEARTH [190]	EV	09/9/15
100-7373	OBLIQUE SHOT OF SOUTH AND EAST FACING SECTION OF HEARTH [190]	EV	"
100-7375	SOUTH FACING SECTION OF HEARTH [190]	EV	"
100-7376	Post ex of feature [189] 100% excavated 1x0.5m scale	JM	9/9/15
-7379		↓	↓
100-7380 7381	NNW facing section of ditch [193]	J.A	↓
100-7382	NNW facing section of ditch [193]	↓	↓
100-7393 → 7384	NNW facing section of posthole [196]	↓	↓
100-7385	W facing section of 1/4 condryer [200] 1m side	VP	9.9.15
100-7386	SITE VIEWS / WORKING SHOTS	(JM)	9.9.15
" ↓ ↓		↓	↓
100-7412		↓	↓
100-7413	205 Sec. EAST FACING SEC	ES	9.9.15
100-7414	oblique view 201 + 203.		
100-7415	201. sec. W. facing		
100-7416	201 " " "	↓	↓
100-7417	(205), (206) + (207) PLUS [208]. IN BASE OF [106] FROM SE. SCALES: 1M + 0.5M	MJG	9-9-15
7418		↓	↓
100-7419	NW facing section at ditches [212] + [217]	GG	9.9.15

DIGITAL PHOTOGRAPHIC REGISTER

Site Code: PBE5

Project No: 880033

Film Type: DIGITAL

Frame No:	Description:	Name:	Date:
100-7420	NW facing section of ditches [212] + [217]	GA	9.9.15
100-7421	SE facing section of ditch [217]	GA	9.9.15
100-7422	" " " " "	"	"
100-7423	S facing section of ditch [212]	GA	9.9.15
100-7424	" " " "	GA	9.9.15
100-7425	Shot of ditches [212] + [217] facing SW	GA	"
100-7426	Shot of ditches [212] + [217] facing N	GA	"
100-7427	NORTH (AZIMUTH) SECTION [219]	AH	10/9/15
100-7428	DELETED		
100-7429	SECTION [209] FROM WEST	JW	10.9.15
100-7430	[209] SECTION NW	JW	10.9.15
100-7431	E facing section of candrye [2007]	JM	10.9.15
100-7432	Post at slots of pit [185] showing	JM	10/9/15
-7440	stone rubble 1x1m, 1x0.5m Scale	↓	↓
100-7441	SE Facing section of ditch terminus [225]	J.A	10/9/15
100-7442	↓ 223	↓	↓
100-7443	Post at of pit [185] 100%	JM	10/9/15
-7445	excavated 1x2m Scale	↓	↓
7446	SW Azimuth PIT SECTION [227]	AH	↓
7447	" " "	↓	↓
7448	NW Facing section of ditch [229] + [231]	J.A	↓
7449	NW ↓ ↓	↓	↓
100-7450	SOUTH FACING SECTION OF DITCH TERMINUS [180]	VP	↓
-7452	" [180] "	↓	↓
-7462	" [180] "	↓	↓
100-7453	North Facing section of ditch [238]	A.S.	11/9/15
100-7454	Oblique view of north facing section of ditch [238]	A.S.	11/9/15
100-7455	[106] [135] [136] From SW; 0.5, 1.0, 2.0m scales	M.T.G.	11/9/15
-7456	" " " "	"	"
100-7457	- VOID		
100-7458+60	[106] [135] [136] From NE; 0.5, 1.0, 2.0m scales	M.T.G.	11/9/15
100-7459	- VOID		
100-7461-3	[135] From SE; 0.5 + 0.2m scales	M.T.G.	11/9/15
100-7464-5	" " " ; NO SCALES	↓	↓
100-7466-9	[136] From NW; 0.5 + 0.2m scales + (237)	↓	↓
100-7470-1	[136] From NW; NO SCALES + (237)	↓	↓

DIGITAL PHOTOGRAPHIC REGISTER

Site Code: **PBELS**

Project No: **880533**

Film Type: **DIGITAL**

Frame No:	Description:	Name:	Date:
100-7472	N-Facing Section of Postholes [252] + [254]	J.A	11/9/15
100-7473	SE Facing Section of tree root hole [256]	J.A	14/9/15
100 7478	Working sections of 247	*JW	14-9
	247		
	247		
100 7485	247		
100 7486	EAST facing section of ditch [260]	A.S.	14/9/15
100-7487	Machine PDS15	Ad	
88			
89			
90			
91			
92			
93			
94			
100-7495			
100-7496	SW FACING SECTION OF THE DITCH [171]	SP	15/9/15
→ 7518	— 11 — — 11 —	SP	15/9/15
100-7519	NE FACING SECTION OF THE DITCH [171]	SP	15/9/15
→ 7539		SP	15/9/15
100-7540	SE SIDE OF DITCH [171]	SP	15/9/15
→ 7542	— 11 — — 11 —	SP	15/9/15
100-7543	NW SIDE OF DITCH [171]	SP	15/9/15
→ 7545		SP	15/9/15
100-7546	SW FACING SECTION OF THE DITCH [171]	SP	15/9/15
→ 7550		SP	15/9/15
100-7551	North facing section of pit [262]	A.S.	15/9/15
100-7552	North facing section of ditch [903] Tr. 9	GG	15.9.15
100-7553	" " " " " oblique.	GG	15.9.15
100-7554	Trench 9 facing east	AG	
100-7555	Trench 9 facing west		
7556	Trench 7 [703] SOUTH FACING SECTION	HH	
7557	" " EAST FACING	↓	
100-7558	Trench 20 facing west	AG	16.9.15
100-7559	Trench 20 facing east	"	"
100-7560	Trench 19 facing north	AG	"

DIGITAL PHOTOGRAPHIC REGISTER

Site Code: **PBEIS**

Project No: **8800073**

Film Type: **DIGITAL**

Frame No:	Description:	Name:	Date:
100-7561	Trench 19 facing South	AL	16.9.15
100-7562	Trench 18 facing North	AL	"
100-7563	Trench 18 facing South	AL	"
100-7564	Trench 14 facing North	AL	"
100-7565	Trench 14 facing South	AL	"
100-7566	E facing section of [267] + [269]	AT	16.9.15
100-7567	" " "	AT	"
100-7568	" " "	AT	"
100-7569	" " "	AT	"
100-7579	Trench E-side [271] ? MFG	SC	16.5.15
100-7581	" " "	SC	"
100-7582	" " "	SC	"
100-7584	[272] (273) (274) NW-FACING SECTION 1M SCALE	MFG	17/9/15
85	" " " " "	"	↓
100-7586 → 7588	Tr 18 ENE Facing bulk Section of [1803]	J-A	↓
100-7589	Tr 18 Plan View of [1803] SSW Facing Section	↓	↓
100-7590	S-facing section of Feature [278]	A.S.	↓
100-7591 -	[272] (273) (274) SE-FACING SECTION 1M SCALE	MFG	↓
7592	" " " " "	↓	↓
100-7593 -	" " " NW-FACING SECTIONS X2 1M + 0.5M	↓	↓
7594	" " " " "	↓	↓
100-7595	SE FACING SECTION OF	MG	↓
→ 7597	DITCH [282], [288]	MG	↓
100-7598	SE FACING SECTION OF	SP	↓
→ 7601	DITCH [284]	SP	↓
100-7602	S FACING SECTION OF	MG	↓
→ 7605	POST HOLE [290]	MB	↓
100-7606	SE FACING SECTION	SP	18/9/15
→ 7611	OF DITCH [284] AND PIT [291]	SP	- 1 -
100-7612	North facing section of pit [294]	A.S.	18/9/15
100-7613	" " " " "	A.S.	18/9/15
100-7614	North facing post-examination of pit [294]	A.S.	21/9/15
100-7615	" " " " "	A.S.	21/9/15
100-7616	SE FACING SECTION OF	MG/SP	22/9/15
→ 7621	HEARTH WITH LINING STONES [297]	MG/SP	22/9/15
100-7622	North facing section of pit [303]	A.S.	22/9/15

DIGITAL PHOTOGRAPHIC REGISTER

Site Code: PBS5

Project No: 880833

Film Type: DIGITAL

Frame No:	Description:	Name:	Date:
100-7623	WORKING SHOT - RUBBLE + WALLS [247]	JW	22.9.15
100-7624			
100-7625			
100-7626			
100-7627			
100-7628			
100-7629			
100-7630			
100-7631			
100-7632			
100-7633			
100-7634	NE FACING OF PITCH [301]	SP	22/9/15
→100-7640	SE — " — " — " — "	SP	22/9/15
100-7641	SE FACING OF HEARTH [297]	MG	22/9/15
→100-7642	SE FACING OF HEARTH [387]	MG	22/9/15
100-7643	NE FACING OF DITCH [301]	MG	22/9/15
100-7644			
100-7645	Post-ex of pit [303]	A.S.	22/9/15
100-7646	PLAN OF HEARTH [297]	SP	23/9/15
→ 7650	— " — " — " — "	SP	23/9/15
100-7651	South facing of ditch [318]	KW	23/9/15
100-7652	South facing of ditch [318]	KW	23/9/15
100-7653	oblique shot of ditch [318] south facing	KW	23/9/15
100-7654		SP	23/9/15
→ 7659		SP	23/9/15
100-7660	North facing section of pit [316]	A.S.	23/9/15
100-7661	PLAN OF HEARTH [297]	MG	23/9/15
→ 7664	— " — " — " — "	MG	23/9/15
100-7665	WEST-FACING [307] 2M + 1M SCALES	ML-J	23/9/15
100-7666	" [307] 2M SCALE	ML-J	
100-7667	EAST-FACING [307] 2M SCALE	ML-J	
100-7668	South facing section of [323]	A.S.	23/9/15
100-7669	247 - [251] VIEW	JW	24.9.
100-7691			

DIGITAL PHOTOGRAPHIC REGISTER

Site Code: PBE 15

Project No: 880033

Film Type: DIGITAL

Frame No:	Description:	Name:	Date:
100-7692	view west of east facing section	ES	25/9/15
7693	Oblique, east facing section	ES	25/9/15
100-7694-7696	[278] FULLY EXCAVATED FROM SOUTH 1M + 0.4M	MJB	28/9/15
100-7697-7698	[278] - DISCOLOCATION FROM HEAVING IN BASE 0.4M		
100-7699-7700	[278] (279) (280) - FERROUS LAMINATED DEBRIS 0.15M		
100-7701	test camera shot	E-S	↓
100-7702	North facing section of grave [1000]	A-S	25/9/15
100-7703	" " " " [1000]	A-S	"
100-7704	North facing section of grave [1030]	ES	28/9/15
100-7705	" " " " " "	"	"
100-7706	FULLY EXCAVATED GRAVE [1022] FROM NORTH	EV	28/9/15
100-7707	OBLIQUE SHOT OF GRAVE [1022] FROM N	EV	"
100-7708	view south of excavated grave [1010]/[1066]	KW	29/9/15
100-7709	" " " " " "	"	"
100-7710	Post-ex of burial [1003]	JM	29/9/15
7713	1 X 0.40m Scale ↓	↓	↓
100-7714	Post ex Grave [1026] view to W	J-A	29/9/15
100-7715	Post ex Grave [1026] view to S	J-A	↓
100-7716	Post ex grave [1060] view to south	A-S	↓
100-7717	" " [1060] view to south	A-S	↓
100-7718	" " [1060] view to west	A-S	↓
100-7719	" " [1060] view to west	A-S	↓
100-7720	AREA 1 - H/FAC SECTION OF GULLY [337] & TERN.	ML-J	29/9/15
100-7721	[339]	↓	
100-7722	AREA 1 - S/FAC SECTION OF PIT [342]	ML-J	
100-7723	" " " "	↓	
100-7724	AREA 1 - GULLY [337] & PIT [342] - LOOKING EAST	↓	
100-7725	FULLY EXCAVATED GRAVE [1016] VIEW TO W	EV	29/9/15
100-7726	FULLY EXCAVATED GRAVE [1016] VIEW TO S	EV	"
100-7727	North facing section of grave [1033]	ES	"
100-7728	oblique of " " " " " "	ES	"
100-7729	view of grave 1017 FROM N	JW	
100-7730	" " " " " "	↓	↓

2017 Catwalk
 Technology

Site Code: PBETS

Project No: 80083

Film Type: DIGITAL

Frame No:	Description:	Name:	Date:
100-7731	Grave 1019 from N	JW	29.9.15
100-7732	1025 VIEW from N	✓	✓
100-7733	1025	✓	✓
100-7734	1025	✓	✓
100-7735	1009 VIEW from south	KW	29.9.15
- 7736	1009 " "	KW	"
- 7737	1009 " "	KW	"
100-7738	EXT. AREA 1 - GEN SHOT - LOOKING NE	ML-J	30/9/15
100-7739	EXT. AREA 1 - GEN SHOT - LOOKING E	↓	↓
100-7740	1337 1339 - PLAN SHOT - LOOKING S	↓	↓
100-7741	N. facing post ex of grave cut [1068]	MS	30/9/15
100-7742	" " " [1068]	↓	↓
100-7743	E. facing post ex of grave cut [1068]	↓	↓
100-7744	" " " [1068]	↓	↓
100-7745	Post ex of grave cut, view to SW [1027]	J.A	↓
100-7746	[1027] Post ex view to SE	↓	↓
100-7747	West facing section of grave [1029]	ES	30/9/15
100-7748	" " " "	ES	"
100-7749	" " " "	ES	"
100-7750	View south of grave [1011]	KW	30/9/15
100-7751	" " " "	"	"
100-7752	View east of grave [1018]	"	"
100-7753	POST EX OF GRAVE [1023] VIEW TO SOUTH	EV	30/9/15
100-7754	POST EX OF GRAVE [1023] VIEW TO WEST	EV	"
100-7755	POST EX GRAVE [1036] - VIEW TO WEST	ML-J	30/9/15
100-7756	POST EX GRAVE [1036] - VIEW TO SOUTH	U	"
100-7757	SOUTH FACING POST EX OF GRAVE CUT [1037]	VP	30.9.15
- 7758	" "	↓	↓
- 7759	WEST FACING POST EX OF GRAVE CUT [1037]	↓	↓
- 7760	" "	↓	↓
- 7761	South facing post ex of grave cut [1005]	KW	30/9/15
- 7762	West east facing post ex of grave cut [1005]	KW	30/9/15
7763	deleted	VP	30.9.15
7764	deleted	VP	↓
7765	South facing section of [346] + [348]	VP	↓



DIGITAL PHOTOGRAPHIC REGISTER

Site Code: PBE15

Project No: 8P0033

Film Type: DIGITAL

Frame No:	Description:	Name:	Date:
100-7766	S facing section of [354] 2m	†	30.9.15
100-7767	General pic [346] + [348] + [354] 2x2m	†	
100-7768	deleted	†	
100-7769	General pic of [354] + [348] + [346]	†	
100-7770	S facing section [346] + [348] 2m	†	
100-7771	S facing section [354] 2m	†	
100-7772	General pic [354] + [348] + [346]	†	
100-7773	" " "	†	
100-7774	deleted	†	
100-7775	deleted	†	
100-7776	RING DITCH IN NW OF SITE [] WESTERN 1/2 FROM SSW 2M+1M	MJB	1/10/15
100-7777	↓ ↓ ↓ ↓	↓ ↓ ↓ ↓	↓ ↓ ↓ ↓
100-7778	↓ ↓ ↓ ↓	↓ ↓ ↓ ↓	↓ ↓ ↓ ↓
100-7779	↓ ↓ ↓ ↓	↓ ↓ ↓ ↓	↓ ↓ ↓ ↓
100-7780	Working shots of grave [1012]	KW	1/10/15
100-7781	" " "	KW	1/10/15
100-7782	" " "	KW	1/10/15
100-7783	North facing section of post ex grave [1008]	AS	↓
100-7784	WEST facing " " " [1008]	AS	
100-7785	North facing [1079] grave	ES	1/10/15
100-7786	East facing grave [1079]	ES	"
100-7787	Post ex grave [1078] view to SW	J.A	1/10/15
100-7788	Post ex grave [1078] view to SE	J.A	1/10/15
100-7789	Post ex grave [1012]	KW	1/10/15
100-7790	" " "	KW	1/10/15
100-7791	GENERAL PIC FROM E TO W OF GRAVES [1023] [1024] [1085] POST EX	EV	01/10/15
100-7792	OBLIQUE SHOT FROM W/E OF GRAVES [1023] [1024] [1085] POST EX	EV	"
100-7793	POST EX GRAVE [1024] [1085] FROM EAST TO WEST	EV	"
100-7794	East facing sect. of gully terminus [356]	AG	1.10.15
100-7795	" " "	AG	"
100-7796	GULLY SECTION [358] FROM SE 0-6M	MJB	1.10.15
100-7797	↓ ↓ ↓ ↓	↓ ↓ ↓ ↓	↓ ↓ ↓ ↓
100-7798	↓ ↓ ↓ ↓	↓ ↓ ↓ ↓	↓ ↓ ↓ ↓
100-7799	↓ ↓ ↓ ↓ FROM NE	↓ ↓ ↓ ↓	↓ ↓ ↓ ↓
100-7800	NW facing section of ring gully [360]	AG	1.10.15
100-7801	" " "	AG	1.10.15

DIGITAL PHOTOGRAPHIC REGISTER

Site Code: PBE 15

Project No: 580083

Film Type: DIGITAL

Frame No:	Description:	Name:	Date:
100-7802	SOUTH FACING POST EX GRAVE [1088] - DIR	[1090] VP	1.10.15
100-7803	WEST "	"	"
100-7804	SOUTH "	"	"
100-7805	SOUTH "	"	"
100-7806	south facing post ex grave [1092]	KW	1/10/15
100-7807	" " "	KW	1/10/15
100-7808	west facing post ex grave [1092]	KW	1/10/15
100-7809	Post ex of section through	JM	2/10/15
-7811	ring ditch [363] 1X 0.4 m scale	↓	↓
100-7812	Post ex of grave cut [1100]	KW	2/10/15
100-7813	Post ex of grave cut [1100]	KW	2/10/15
100-7814	Post ex of grave cut [1007] looking south	AS	2/10/15
100-7815	Post ex of grave cut [1007] looking east	AS	2/10/15
100-7816	POST EX OF GRAVE CUT [1098] VIEW WEST	EV	2/10/15
100-7817	POST EX OF GRAVE CUT [1098] VIEW SOUTH	EV	"
100-7818	POST-EX GRAVE [1032] - VIEW TO W	ML-7	2/10/15
100-7819	— 4 — [1032] - VIEW TO S	— 4 —	—
100-7820	Post ex of grave [1096] view W	J-A	2/10/15
100-7821 → 7822	Post ex of grave [1096] view to S	J-A	2/10/15
100-7823	post ex of grave [1105] view N	KW	2/10/15
100-7824	post ex of grave [1105] view W	"	"
100-7825	N facing section of [367]	AT	2.10.15
100-7826	SOUTH-FACING SECTION OF [363] 0.6m scale	MTG	↓
7827	" " " "	"	↓
100-7828	POST EX OF GRAVE [1107] VIEW SOUTH	EV	05/10/15
100-7829	POST EX OF GRAVE [1107] VIEW WEST	EV	"
100-7830	N facing section of grave [1110]	ES	"
100-7831	west view of grave [1110]	ES	"
100-7832	POST EX GRAVE [1031] - VIEW TO E	ML-7	05/10/15
100-7833	— 4 — [1031] - VIEW TO S	— 4 —	—
100-7834	deleted		
100-7835	S facing section of [373]	AT	05/10/15
100-7836	N facing section of grave [1112]	AS	"
100-7837	E facing section of grave [1112]	AS	"
100-7838	" " " " [1112]	AS	"

DIGITAL PHOTOGRAPHIC REGISTER

Site Code: PBEUS

Project No: 880033

Film Type: DIGITAL

Frame No:	Description:	Name:	Date:
100-7839	view south of grave [1114]	KW	5/10/15
100-7840	view south of grave [1114]	KW	5/10/15
100-7841	view west of grave [1114]	KW	5/10/15
100-7842	" " " "	"	"
100-7843	view west of grave [1114]	KW	5/10/15
100-7844	VIEW NORTH OF GRAVE [1116]	VP	5.10.15
100-7845	" " " [1116]		
100-7846	VIEW WEST OF GRAVE [1116]	↓	↓
100-7847	VIEW NORTH OF GRAVE [1116]	↓	↓
100-7848	POST EX OF GRAVE [1118] VIEW W	EV	05/10/15
100-7849	POST EX OF GRAVE [1118] VIEW S	EV	"
100-7850	[375] (376) FROM SOUTH POST EX 0.4m	MJL	"
-7851	" " " "	"	"
100-7852	POST-EX GRAVE [1129] GEN. SHOT LOOKING W	ML	6/10/15
100-7853	POST-EX GRAVE [1129] -LOOKING S	→	→
100-7854	Post ex grave [1014] from E	*	6.10.15
100-7855	Post ex grave [1014] from E	*	6.10.15
100-7856	Post ex grave [1132] from S	MG	6.10.15
→7860	- / - - / -	MG	6.10.15
100-7861	Post ex of grave [1121] from North	KU	6/10/15
100-7862	" " " "	KW	6/10/15
100-7863	Post ex of grave [1121] from west	KW	6/10/15
100-7864	POST-EX OF GRAVE [1136] FROM	SP	"
→7866	SOUTH		"
7867-7868	POST-EX OF GRAVES [1136] AND [1132]	↓	"
7869-7870	POST-EX OF GRAVE [1136]	↓	"
7871-7872	POST-EX OF GRAVES [1136] AND [1132]	↓	"
100			
100-7874	VIEW NORTH OF GRAVE [1138]	VP	
100-7875	VIEW WEST OF GRAVE " "	↓	↓
100-7876	VIEW SOUTH OF GRAVE " "	↓	↓
100-7877	VIEW EAST OF GRAVE " "	↓	↓
100-7878	POST EX OF GRAVE [1145] VIEW NORTH	EV	6/10/15
100-7880	POST EX OF GRAVE [1145] VIEW WEST	EV	"
100-7881	Post ex of grave [1143] view north	GG	6.10.15
100-7882	Post ex of grave [1143] view west	GG	"

DIGITAL PHOTOGRAPHIC REGISTER

Site Code: PBEIS

Project No: 880033

Film Type: DIGITAL

Frame No:	Description:	Name:	Date:
100-7883	Overall shot in plan of [1123], [1125], [1103] pre-ex. Partial excavation.	J.A	6/10/15
100-7884	close up of [1104] ↓ pre-ex partially excavated ↓		
100-7885	close up of [1104] pre-ex partially excavated		
100-7886	↓		
100-7887	close up of possible beam cut [1123] pre-ex		
100-7888	↓		
100-7889	working shot of [1148]	LW	7.10.15
100-7890	Interface between [1148] + [1150] facing East	"	"
100-7891	Shot of [1148] - Post-exc.	"	"
100-7892	Post ex of grave [1152] from south	AS	7/10/15
100-7893	" " " [1152] " "	"	"
100-7894	Post ex of grave [1155] from south	"	"
100-7895	" " " [1155] " "	"	"
100-7896 → 7897	NE Facing section of quality post-horn [1103] + Post-hole [1157]	J.A	7/1/15
100-7898	POST EX OF GRAVE [1134] FROM SOUTH 0.6m scale	MJB	7/9/15
7899	" " " " " "	"	"
100-7890			
100-7900	Post ex of grave cut [1159] N facing	KW	7/10/15
100-7901	" " " [1159] N facing	KW	7/10/15
100-7902	Post ex of graves [1042] and [1169] 1X1m Scale	JM	7/10/15
100-7907	POST EX OF GRAVE [1161] VIEW WEST	EV	7/10/15
100-7909	POST EX OF GRAVE [1161] VIEW SOUTH	EV	"
100-7910	N facing section of grave [1163]	ES	"
100-7911	East facing section of grave [1163]	ES	"
100-7916	POST EX OF GRAVE [1044] EAST FACING	JNL	"
100-7917	POST EX OF GRAVE [1044] SOUTH FACING	JNL	"
100-7918	Post ex of grave cut [1165]		7/10/15
100-7919	Post ex of grave cut [1167]		7/10/15
100-7920	Post ex of grave cut [1147]	KW	7/10/15
100-7921	Post ex of graves [1147] & [1138]	KW	7/10/15
100-7922	" " " " "	KW	7/10/15
100-7923	N facing post ex of grave [1040]	AS	7/10/15
100-7924	W facing post ex of grave [1040]	AS	7/10/15
100-7925	NE facing section of ditch []	SP	-/-
→ 7923	- - - - - -	SP	-/-

DIGITAL PHOTOGRAPHIC REGISTER

Site Code: **PBE15**

Project No: **880033**

Film Type: **DIGITAL**

Frame No:	Description:	Name:	Date:
100-7934	SW facing section of ditch	SP	07/10
→7941	[328]	SP	07/10
100-7942	SW facing section of ditch [328]	↓	↓
→7944	general shot	↓	↓
100-7945	NE facing section of ditch [328]	↓	↓
→7949	general shot	↓	↓
100-7950	Grave cut [1125] view to SW	J.A	↓
100-7951	↓	↓	↓
100-7952	Grave cut [1125] NW facing profile	↓	↓
100-7953	W. facing shot of [1172]	LW	7.10.15
100-7954	NW. facing oblique of [1142]	"	"
100-7955	" " "	"	"
100-7956	S. facing oblique of [1142]	"	"
100-7957	Working shot	JW	8/10/15
100-7958	" " "	JW	8/10/15
100-7960	POST EX OF GRAVES [1178] AND [1180] VIEW S-W	EV	8/10/15
100-7961	// // // // [1178] AND [1180] "	EV	//
100-7962	POST EX OF GRAVES [1178] [1180] VIEW WEST	EV	//
100-7963	POST EX OF GRAVES [1178] [1180] VIEW NORTH	EV	//
100-7964	OBlique SHOT OF EXCAVATED GRAVES [1178] [1180] FROM N/W	EV	//
100-7965	VIEW NORTH OF POST EX GRAVE [1006]	VP	↓
100-7966	VIEW EAST OF POST EX GRAVES [1006], [1138], [1141]	VP	↓
100-7967	" " "	VP	↓
100-7968	VIEW WEST OF POST EX GRAVES [1006], [1138], [1141]	VP	↓
100-7969	VIEW WEST OF POST EX GRAVES [1176]	LS	8-10.15
100-7970	VIEW NORTH OF POST EX GRAVE [1176]	"	"
100-7971	VIEW SOUTH OF POST EX GRAVE [1176]	"	"
100-7972	VIEW SOUTH OF GRAVE [1182]	EW	9/10/15
100-7973	VIEW WEST OF GRAVE [1182]	"	"
100-7974	S. facing post ex shot of grave [1174]	AS	9/10/15
100-7975	W. facing post ex shot of grave [1174]	"	"
100-7976	W. facing post ex of graves [1174] + [1040]	"	"
100-7977	S. facing post ex of graves [1174] + [1040]	"	"
100-7978	S. view of graves [1187] + [1189]	"	"
100-7979	E. view of graves [1187] + [1189]	"	"
100-7980	POST EX OF GRAVE [1191] VIEW SOUTH	EV	9/10/15

DIGITAL PHOTOGRAPHIC REGISTER

Site Code: PBE 15

Project No: 880033

Film Type: DIGITAL

Frame No:	Description:	Name:	Date:
100-7981	POST EX OF GRAVE [1191] VIEW SOUTH	EV	9/10/15
100-7982	POST EX OF GRAVE [1191] VIEW WEST	EV	//
100-7983	Post ex slots of small pit	JM	9/10/15
-7985	[1193] 1x0.4m Scale	↓	↓
100-7986	Post ex of grave [1193] SE	MG	9/10/15
-> 7992	- 11 - - 11 -	MG	9/10/15
100-7993	Post ex shot of [1185] N. Facing	LW	12.10.15
100-7994	" " " E. Facing	↓	↓
100-7995	" " " N. Facing	↓	↓
100-7996	" " " E. Facing	↓	↓
100-7997	POST EX OF GRAVE [1043] VIEW SOUTH	EV	12/10/15
100-7998	POST EX OF GRAVE [1043] VIEW WEST	EV	12/10/15
100-7999	SW Facing Section of [1123]	J.A	12/10/15
100-8000	Post ex grave [1197] E looking S	NK	13/10/15
100-8001	" " " [1197] E	NK	13/10/15
100-8002 → 8003	NW Facing Section of [1123]	J.A	13/10/15
100-8004	NW Facing view of grave [1205]	KW	13/10/15
100-8005	East facing view of grave [1206]	KW	13/10/15
100-8006	View SOUTH of grave [1207]	KW	13/10/15
100-8007	view west of grave [1207]	KW	13/10/15
100-8008	S. looking post ex [1197]	NK	↓
100-8009	W looking " " [1197]	NK	↓
100-8010	Grave [1211] view west	aa	13.10.15
100-8011	Grave [1211] view south east	"	"
100-8012	Grave [1211] view south	"	"
100-8013	- DELETED -	LW	13.10.15
100-8014	" " "	↓	↓
100-8015	" " "	↓	↓
100-8016	" " "	↓	↓
100-8017	NW facing oblique shot of [1203]	↓	↓
100-8018	W facing shot of [1203]	↓	↓
100-8019	NW facing oblique shot of [1203]	↓	↓
100-8020	POST EX OF GRAVE [1216] VIEW SOUTH	EV	13/10/15
100-8021	POST EX OF GRAVE [1216] VIEW WEST	EV	//
100-8022	Post ex NW Facing of [1123] view to SE	J.A	"
100-8023	Post ex View to SW of [1123]	J.A	"

DIGITAL PHOTOGRAPHIC REGISTER

Site Code: PBE 15

Project No: 880033

Film Type: DIGITAL

Frame No:	Description:	Name:	Date:
100-8026	MID-EX PLAN OF GRAVE [1218]	MG	13/10/15
100-8027	with stone cist	MG	13/10/15
100-8028	WORKING SHOTS OF 'GRAVEYARD'	MTG	13/10/15
8034	" " " "	"	"
100-8035	POST-EX GRAVE [1195] FROM SE	"	"
100-8036	" " " " NW	"	"
100-8037	VIEW TO SOUTH of grave [1209]	AS	13/10/15
100-8038	VIEW west of grave [1209]	AS	13/10/15
100-8039	POST-EX PLAN OF GRAVE [1213] FROM NORTH	SP	13/10/15
100-8042	POST-EX PLAN OF GRAVE [1213] FROM SOUTH	SP	13/10/15
100-8043	Post-ex slots of grave [1224]	JM	14/10/15
-8046	1x1m Scale	↓	↓
100-8047	Post-ex Grave [1218] From S	MG	14/10/15
-8049	- / / - / / -	MG	14/10/15
100-8050	Post-ex grave [1220] looking N	NK	"
100-8051	" " " [1220] looking E	NK	"
100-8052	N. facing shot of [1226]	LW	14.10.15
100-8053	E. facing shot of [1226]	↓	↓
100-8054	Oblique shot of [1226] facing NE	↓	↓
100-8055	^{NORTH} FACING SECTION OF DITCH [388]	EV	14/10/15
100-8056	" " " " " [388]	EV	"
100-8057	OBlique SHOT OF DITCH [388] VIEW S-W	EV	"
100-8058	" " " " [388] " "	EV	"
100-8059	Post-ex shot of possible grave [1228]	J.A	15/10/15
100-8060	Post-ex " " [1228] view N	J.A	↓
100-8061	North facing section of ditch [393]	KW	15/10/15
8062	" " " " "	KW	15/10/15
8063	" " " " "	KW	15/10/15
8064	east facing section of ditch [393]	KW	15/10/15
100-8065-66	EAST FACING SECTION OF GRAVE [1230]	SP	15/10/15
100-8067-68	WEST FACING SECTION OF GRAVE [1230]	SP	15/10/15
100-8065-66	MID-EX PLAN OF GRAVE [1230] FROM EAST	SP	15/10/15
100-8067-68	MID-EX PLAN OF GRAVE [1230] FROM WEST	SP	-n-
100-8069-70	MID-EX PLAN OF GRAVE [1230]	-n-	-n-
100-8071-72	MID-EX PLAN OF GRAVE [1230]	-n-	-n-
100-8073	NE FACING SECTION OF DITCH [397]	VP	" - "

DIGITAL PHOTOGRAPHIC REGISTER

Site Code: PBE15

Project No: 880033

Film Type: DIGITAL

Frame No:	Description:	Name:	Date:
100-8074	Looking N grave [1222]	NK	15/10/15
100-8075	Looking W grave [1222]	NK	15/10/15
100-8076	Post-ex Grave [1233] from	MG	15/10/15
-8079	Post-ex Grave [1233]	MG	↓
100-8080	Views of worked stone (Volcanic Trap)	JM	16/10/15
-8084	from [106] 1x1m scale	↓	↓
100-8085	Views of unworked stone	JM	16/10/15
-8088	from [106] and worked fragments 1x1m	↓	↓
100-8089	WALL 251 from EAST	JW	↓
100-8090	WALL 251 from S	↓	↓
Deleted			
100-8095	WALL 251 from WEST	↓	↓
100-8096		SP	16/10
100-8097			
100-8098	PLAN OF POSSIBLE COFFIN SHAPE	SP	16/10/15
→ 8104	IN GRAVE [1230]	SP	16/10/15
100-8102	— 11 — — 11 —	SP	16/10/15
→ 8104	— 11 — — 11 —	SP	16/10/15
100-8105	View of Face of worked stone, 500	JM	16/10/15
100-8106	View of Reverse of 500 1x0.2m Scale	JM	16/10/15
100-8107	Face of worked stone, 503 1x0.2m Scale	JM	16/10/15
100-8108	Reverse of 503 1x0.2m Scale	JM	16/10/15
100-8109	Face of worked stone, 502 1x0.2m Scale	JM	16/10/15
100-8110	Reverse of 502 1x0.2m Scale	JM	16/10/15
100-8111	Face of Worked stone, 501 1x0.2m Scale	JM	16/10/15
100-8112	Reverse of 501 1x0.2m Scale	JM	16/10/15
100-8113	View of burnt Limestone, 504 1.0.2m scale	JM	16/10/15
100-8114-15	POST-EX PLAN OF GRAVE [1230] FROM EAST	SP	-11-
100-8116-17	POST-EX PLAN OF GRAVE [1230] FROM EAST	SP	-11-
100-8118-19	POST-EX PLAN OF GRAVE [1230] FROM WEST	SP	-11-
100-8120-1821	— 11 — — 11 —	-11-	-11-
100-8122	Features [106] and [115] 100%	JM	19/10/15
-8124	excavated 2x1m Scales	↓	↓
100-8130	Possible worked stone from [106]	JM	19/10/15
-8132	511, 512 1x0.2m Scale, joining pieces	↓	↓
8133	SLOT 500 Section	JW	20.10

DIGITAL PHOTOGRAPHIC REGISTER

Site Code: VBELJ

Project No: 88083

Film Type: DIGITAL

Frame No:	Description:	Name:	Date:
8134	SLOT SOU from E	JW	20/10
8135	SLOTS SOU. SO2		
8136	SLOT SO2 'WORKING SHOT'		
8137	SLOTS "		
8138	SLOT SO4		
8139	SLOT SO4		
8140	SLOT SO6		
8141	SLOT SO8		
8142	" S10		
8143	Slot SO2		
8144	N facing section of ditch [399]	KW	20/10/15
8145	S facing section of ditch [535]	KW	21/10/15
8146-48	S facing section of ditch [528]	AS	21/10/15
8149-50	General working shots	SP	
8151-52	SW facing section of ditch [330]		
8153	General working shots		
8154-56	SW facing section of ditch [526]		
8157-58	General working shots		
8159-61	SW facing section of ditch [524]	SP	21/10/15
8162-63	General working shots		
8164-66	SW facing section of ditch [522]		
8167-69	General working shots		
8170-72	S facing section of ditch [520]		
8173-74	General working shots		
8173-80	General working shots		
8181-82	East facing section of ditch [538]	KW	22/10/15
8183	West facing section of ditch [540]	AS	22/10/15
8184	working shot, view west	AS	"
8185	" "	"	"
8173-74	SW facing section of ditch [518]	SP	21/10/15
8175-76	SW facing section of ditch [516]		
8177-78	SW facing section of ditch [514]		
8179-80	SW facing section of ditch [512]		
8186-88	W facing section of ditch [532]	SP	22/10/15
8189-91	W facing section of ditch [530]		
8192-94	W facing section of ditch [528]		

920
921
922-23
924
926
927
928
929
930
931
932
933
934
935
936
937
938
939
940
941
942
943
944
945
946
947
948
949
950
951
952
953
954
955
956
957
958
959
960
961
962
963
964
965
966
967
968
969
970

8195 [546] view east of ditch
8186 [544] view east of ditch
8187
8196

DIGITAL PHOTOGRAPHIC REGISTER

Site Code: R25

Project No: 88083

Film Type: DIGITAL

Frame No:	Description:	Name:	Date:
8197-99	W facing section of old [542]	JW	22/10/15
8200	working shot	JW	
8201	(S16) in situ	JW	22.10.
8202	SF S16	JW	
8203-05	PRE EX VIEW PIT	SP	22/10/15
8206-8	WORKING SECTIONS / VIEWS SLO 559 / 550 / 502	JW	
8209-11	S16 / 559 W. SHOT	JW	
8212-17	WEST FACING SECTION OF NEOLITHIC(?) PIT [540]	SP	23/10/15
8218-21	POST EX 247 FROM S	JW	23
8222-8225	POST EX 247 FROM N		
8226-8229	INTERIOR 247 POST EX - S		
8230-32	RA 521		
8233-37	RA S16		
8238-40	SANDSTONE RA 519		
8241-43	RA S16		
8244-45	POST EX PIT [540]	SP	23/10/15

Archaeology
 &
 Technology

REX 15

880070

Site Code:

880033



Project No:

PBE15

Film Type:

DIGITAL

DIGITAL PHOTOGRAPHIC REGISTER

Frame No:	Archive Frame No:	Description:	Name:	Date:
100-8398	/	South facing section of [SS5]	AS	6/11/15
100-8399	/	South facing section of [SS7]	AS	6/11/15
100-8400	-	Back-filled eval trenches	JW	9.11.15
100-8411		" 880053 "	✓	"
100-8412	-	1 D SHOT SMAR (P0070)	JW	"
100-8416	→	PRE EX AREA AREA 2	"	"
100-8425		PRE EX FREE AREA 2	JW	10.11.15
100-8426-9		Ring ditch 2003 PRE EX	JW	11.11.15
100-8430-8434		2003 PRE EX FROM SOUTH	JW	"
100-8435-8437		2003 PRE EX FROM EAST	JW	"
100-8438-8443		PRE EX 2003 FROM N	"	"
100-8444		AREA 1 FROM AREA 2 UICW FROM S	"	"
100-8445		AREA 1 FROM S		12.11.15
100-8446		AREA 1 FROM N	✓	
100-8447		SOUTH FACING SECTION OF [2010] + [2013]	AS	12/11/15
100-8448		" " [2010] + [2013]	AS	12/11/15
100-8449		SECTION OF [2015] (2016)(2017)(2018) FROM E	MVG	
100-8451		" " " "	↓	↓
100-8452		E. Facing section of [2022]	AS	13.11.15
100-8453		E. Facing section of [2022]		
100-8454		S. Facing section of [2022], [2010] + [2013]	✓	✓
100-8455		E. Facing section of [2022], from W East	✓	✓
100-8456		SECTION SLOT 2019 FROM NW	JW	13.11.15
100-8457		↓	↓	↓
100-8458		↓	↓	↓
100-8459		SLOT 2019 FROM N	✓	✓
100-8460		SLOT 2019 FROM W	✓	✓
100-8461		S. Facing [2010], [2013] & [2022] post-ex	AS	16/11/15
100-8462		E Facing [2010], [2013] & [2022] post-ex	AS	"
100-8463		N Facing [2010], [2013] & [2022] post-ex	AS	"
100-8464		" [2010], [2013] & [2022] post-ex	"	"
100-8465		Oblique post-ex [2010], [2013] & [2022]	"	"
100-8466		Terminal section 2015 FROM S	JW	"
100-8467		↓		
100-8468		↓		

880053
880070

Sheet of



COTSWOLD ARCHAEOLOGY



Site Code:

PBE 15

Sheet 1 of 19

Drawing No.	Context No.	Description	Scale	Plan	Section	Drawn by	Date Started	Date Finished	Checked by
1	[4]	W FACING SECTION	1:10		✓	AD	10/8		
2	[6]	Post-rx Section Small pit [6]	1:10			JM	10/9/15	→	
3	[9]	NW facing section drawing of ditch [9]	1:10		✓	ND	11/8/15	→	
4	[12]	NW facing section of ditch [12]	1:10		✓	TS	11/8/15	→	
5	[14]	Longitudinal Section ditch [14]	1:10		✓	JM	11/8/15	→	
6	[14]	Section across ditch terminus [14]	1:10		✓	JM	11/8/15	→	
7	[17]	Half section of pit [17] E facing	1:10		✓	TS	11/8/15	→	
8	[21]	N FACING	1:10		✓	ZE	11/8/15	→	
9	[28]	E facing disorient feature	1:10			ND	12/8/15		
10	[32]	NW facing section of ditch [32]	1:10		✓	TS	12/8/15	→	
11	[35]	E S. facing section of ditch [35] cut.	1:10		✓	AD	12/8/15		
12	[46]	SE facing section of ditch [46]	1:10		✓	TS	13/8/15	→	
13	[40]	Section along ditch terminus [40]	1:10		✓	JM	13/8/15	→	
14	[45]	E facing section of ditch [45]	1:10		✓	ZE	13/8/15	→	
15	[51]	SE facing section of pit [51]	1:10		✓	TS	13/8/15	17/8/15	
16	[55]	S FACING SECTION OF [55] & [57]	1:10		✓	AD	13/8/15		
17	[40]	Section across ditch terminus [40]	1:10		✓	JM	18/8/15	→	
18	[59]	E facing section of [59]	1:10		✓	ZE	18/8/15	→	
19	[61]	Section through posthole [61]	1:10		✓	JM	18/8/15	→	

Site Code: PRE15Sheet 2 of 19

Drawing No.	Context No.	Description	Scale	Plan	Section	Drawn by	Date Started	Date Finished	Checked by
20	[63]	N. FACING LONG SECTION	1:10		✓	MJG	18-8/15	20-8/15	
21	[63]	E. FACING SHORT SECTION	1:10		✓	"	"	"	
22	[70]	Section through posthole [70]	1:10		✓	JM	18/8/15		
23	[77]	Section through posthole [77]	1:10		✓	JM	19/8/15		
24	[77+85]	Section of 2 nearby pits	1:10		✓	TS	18/8/15	19/8/15	
25	[79]+[63]	SECTION OF [79]/[63] RELATIONSHIP	1:10		✓	MJG	19/8/15	19/8/15	
26	[81]	[Facing section of pit [81]	1:10		✓	TS	20/8/15	20/8/15	
27	[83]	N-facing section of [83]	1:10		✓	ZE	20/8/15	→	
28	[85]	W-facing section of [85]	1:10		✓	ZE	20/8/15	→	
29	[87]	Section through posthole [87]	1:10		✓	JM	20/8/15	→	
30	[89]	Section through Small pit [89]	1:10		✓	JM	20/8/15		
31	[91]	SW-facing section of ditch [91]	1:10		✓	TS	20/8/15		
32	93	W FACING SECTION	1:10		✓	AH	20/8/15		
33	[95]	E FACING SECTION	1:10		✓	ZE	21/8/15		
34	[79]	SE-FACING SECTION OF [79]	1:10		✓	MJG	21/8/15		
35	[97]	E-FACING SECTION OF [97]	1:10		✓	MJG	21/8/15		
36	[99]	S FACING SECTION of PIT [99]	1:10		✓	AH	24/8/15		
37	[101]	N FACING SECTION of PIT [101]	1:10		✓	KFA	25/8/15		
38	[103]	S SECTION of posthole	1:10		✓	AH	25/8/15		



Cotswold
Archaeology

DRAWING REGISTER

Site Code: PBE 15

Sheet 3 of 19

Drawing No.	Context No.	Description	Scale	Plan	Section	Drawn by	Date Started	Date Finished	Checked by
39	[110]	N FACING SECTION OF PIT [110]	1:10		✓	KH	28/8/15		
40	[113]	NORTH FACING SECTION OF PIT [113]	1:10		✓	AH	25/8/15		
41	[105]	GRAVE CUT. NUMBER TAKEN FOR GPS - 105 105	1:10	✓	✓	AD	26/8/15		
42	[1046]	W FACING SECTION OF PIT [1046]	1:10		✓	KH	26/8/15		
43	[120]	E. FACING SECTION OF DITCH [120]	1:10		✓	ZK	27/8/15		
44	[125]	S. FACING SECTION OF PIT	1:10		✓	AD	"		
45	[127]	FACING SECTION OF PIT	1:10		✓	X	"		
46	[106][115]	SE-FACING SECTION	1:10		✓	MJG	28/8/15		
47	[122]	S FACING SECTION OF DITCH [122]	1:10		✓	KH	28/8/15		
48	[132][130] [131][129] AND W	S FACING SECTION OF SECTION [129] AND POSTHOLE [131] AND W	1:10		✓	EV	02/9/15		
49	[134] [133]	NORTH AND WEST FACING SECTION OF WASTING HEARTH [133]	1:10		✓	EV	03/9/15		
50	[138]	east facing section of ditch [138]	1:10		✓	AS	"		
51	[106]	PLAN OF (106). [135] + [136] IN [106]; AND [115]	1:20	✓		MJG	3/9/15		
52	[149]	E facing section of ditch slot [149]	1:10		✓	HJ	3/9/15		
53	[155]	South facing section of ditches [155]	1:10		✓	ES	4/9/15		
54	[152, 154, 161, 163, 169]	sections of 6 postholes	1:10		✓	ES	7/9/15		
55	[150]	North facing section of pit [150]	1:10		✓	MJG	7/9/15	7/9/15	
56	[153] [152]	SOUTH AND EAST FACING SECTION OF WASTING HEARTH [152]	1:10		✓	EV	7/9/15		
57	[176]	PLAN OF (176) - DEPOSIT IN [115]	1:20			MJG	8/9/15		


DRAWING REGISTER

Site Code:

PBE 15 (880033)

Sheet 4 of 19

Drawing No.	Context No.	Description	Scale	Plan	Section	Drawn by	Date Started	Date Finished	Checked by
58	[172] [173]	NORTH AND WEST FACING SECTION OF HEARTH [173]	1:10		✓	EV	8/9/15	08/9/15	
59	[180] [181]	EAST FACING SECTION OF DITCH TERMINUS [180] + EVAL TRENCH [181]	1:10		✓	VP	8.9.15	→	
60	[185]	Post-ex Section long shallow pit [185]	1:10		✓	JM	8/9/15	→	
61	[190] [191]	SOUTH AND EAST FACING SECTION OF HEARTH [190]	1:10		✓	EV	09/9/15	9/9/15	
62	[201] [203]	Section of [201] + [203]	1:10		✓	ES	9.9.15	→	
64	193	ENE Facing Section of ditch terminus [193]	1:10		✓	J.A	9/9/15		
65	193/196	NNW Facing section of ditch terminus [193] + Photo [196]	1:10		✓	J.A	9/9/15		
66	205	106-205 Plan	1:20	✓		MZ	9/9/15		
67	206	106-207 Plan	1:20	✓					
68	207	106-208 Plan	1:20	✓					
69	[212] [217]	NW facing section [212] + [217] of ditches	1:10		✓	GG	9.9.15		
70	[220]	NORTH FACING SECTION OF PIT [220]	1:10		✓	AH	10.9.15		
71	[200]	E+W facing section of F200	1:10		✓				
72	[200]	N+S facing section of [200]	1:10		✓				
73	[217]	SE facing section of ditch [217]	1:10		✓	GG	10.9.15		
74	[212]	S facing section of ditch [212]	1:10		✓	GG	10.9.15		
75	227	SW facing section of PIT 227	1:10		✓	AH	10.9.15		



Cotswold
Archaeology

DRAWING REGISTER

Site Code: PR615

Project No. 820833

Drawing No.	Context Nos.	Description	Sheet size	Scale	Plan	Section	Drawn by	Date Started	Date Finished	Checked by
76	[180]	SOUTH FACING SECTION OF DITCH TERMINUS [180]		1:10		✓	VP	10/9/15	→	
77	223/225	SE Facing Section of ditch (minus [223] + [225])		1:10		✓	J.A	10/9/15		
78	229/231	NW Facing Section of ditch [229] [231]		1:10		✓	J.A	10/9/15		
79	(21/210) [209]	NORTH AND WEST FACING SECTION OF HEATH [209]		1:10		✓	EV	11/9/15	11/9/15	
80	[238], [242], [244]	NORTH FACING SECTION OF DITCHES [238], [242], [244]		1:10		✓	A.S.H.S	11/9/15	11/9/15	
81	[252] [254]	North Facing Section of possible V-hole [252] + [254]		1:10		✓	S.A	11/9/15		
82	[106]	PROFILE OF [106]		1:10		✓	M.T.G	11/9/15		
83	[256]	SE Facing Section of [256] see north hole	A3	1:10		✓	J.A	14/9/15		
84	[268]	EAST facing section of ditch [268]	A3	1:10		✓	A.S	14/9/15	14/9/15	
85	[106] [115] [135]	POST-EX PLAN	A4	1:20	✓		M.T.G	15/9/15		
86	[208] [139] [136] [115]	PROFILE FROM SE	A2	1:10		✓	M.T.G	15/9/15		
87	[171]	SW FACING SECTION OF THE DITCH [171]	A3	1:10		✓	SP	15/9/15	15/9/15	
88	[262]	NORTH facing section of pit [262]	A4	1:10		✓	A.S.	15/9/15		
89	[171]	NE FACING SECTION OF THE DITCH [171]	A3	1:10		✓	SP	16/9/15	16/9/15	
90	[267] [269]	E facing section of [267] [269]	A3	1:10		✓	J.A	16/9/15		
91	[270] [271]	E facing E-side (East face) of ditch [270] [271]	A6	1:10		✓	S.C	16/9/15		
92	[278]	South facing section of feature	A3	1:10		✓	A.S.	17/9/15		
93	[282]	SE FACING SECTION OF DITCH [282]	A4	1:10		✓	M.G	17/9/15		
94	[284]	SE FACING SECTION OF FEATURES [284] [286]	A4	1:10		✓	SP	17/9/15		

Sheet 04 of 19

Acc No: _____

DRAWING REGISTER

Site Code:

PRES

Sheet 6 of 19

Drawing No.	Context No.	Description	Scale	Plan	Section	Drawn by	Date Started	Date Finished	Checked by
95	[290]	S FACING SECTION OF POSTHOLE [290]	1:10	✓	V	MG	17/9/15	17/9/15	
96	[292]	SE AND NE SECTION OF DITCH [299] [301]	1:10	✓	V	SF	17/9/15	17/9/15	
97	[272]	[272] (273) (274) NW - FACING	1:10		✓	MJB	18/9/15	18/9/15	
98	[272]	[272] (273) (274) SE - FACING	1:10		✓	MJB	18/9/15	18/9/15	
99	[298]	North facing section of pit	1:10		✓	A.S.	18/9/15	18/9/15	
100	[303]	NORTH facing section of pit	1:10		✓	A.S.	18/9/15	18/9/15	
101	[307] [313]	SECTION - WEST-FACING: [307] (308) - (312) [313] (314) (315)	1:10		✓	MJB	23/9/15	23/9/15	
102	[316]	NORTH facing section of pit	1:10		✓	A.S.	23/9/15	23/9/15	
103	[318]	SOUTH facing section of pit	1:10		✓	KW	23/9/15	" "	
104	247	N → S SECTION 247	1:10	-	✓	JW	28-9	" "	
105	247	W - E SECTION 247	1:10	.	✓	JW	28-9	" "	
106	247	PLAN 247	1:20	✓	-	JW	23-9	" "	
107	[323]	South facing section of feature [323]	1:10		✓	A.S.	23/9	23/9	
108	[332]	EAST facing section of ditch [332]	1:10		✓	K.W.	28/9	28/9	
109	[1000]	NORTH facing profile of grave cut [1000]	1:10		✓	A.S.	28/9	28/9	
110	[1030]	North facing profile of grave cut [1030]	1:10		✓	GS	28/9	28/9	
111	[1010]	NORTH & WEST facing profile of grave cut [1010]	1:10		✓	KW	29/9	29/9	
112	[1022]	PROFILE of GRAVE CUT [1022]	1:10		✓	EV	29/9	29/9	
113	[337]	N FACING SECT OF GULLY [337] - AREA 1	1:10		✓	MJB	29/9	29/9	



Cotswold
Archaeology

DRAWING REGISTER

Site Code: PRE15

Sheet 7 of 19

Drawing No.	Context No.	Description	Scale	Plan	Section	Drawn by	Date Started	Date Finished	Checked by
114	[339]	N FACING SECT OF GULLY TEEN [339] - AREA 1	1:10		✓	MEJ	29/9	→	
115	[342]	S FAC. SECT. OF PIT [342] - AREA 1	1:10		✓	J-S	→	→	
116	[1060]	SOUTH FACING PROFILE OF GRAVE CUT [1060]	1:10		✓	A.S.	29/9/15	29/9/15	
117	[1033]	North facing profile of grave [1033]	1:10		✓	ES	29/9/15	29/9/15	
118	[1003]	NW facing profile of Grave Cut [1003]	1:20		✓	JM	29/9/15	→ 29/9/15	
119	[1003]	NW Facing profile of Grave cut [1003]	1:10		✓	JM	29/9/15	→ 29/9/15	
120	1026	NW facing profile of grave cut [1026]	1:10		✓	J-A	29/9/15		
121	1026	NE facing profile of grave cut [1026]	1:10		✓	J-A	29/9/15		
122	[1016]	Profile profile of grave cut [1016]	1:10		✓	EV	29/9/15	29/9/15	
123	1009	Profile of grave cut [1009]	1:10		✓	EV	29/9/15	29/9/15	
124	[1068]	South facing profile of grave cut [1068]	1:10		✓	AS	29/9/15	29/9/15	
125	[1016]	Profile of grave cuts [1016]	1:10		✓	EV	"	"	
126	[1022]	Profile of grave cut [1022]	1:10		✓	EV	"	"	
127	[1068]	East facing profile of grave cut [1068]	1:10		✓	A.S.	"	"	
128	[1060]	West East facing profile of grave cut [1060]	1:10		✓	A.S.	"	"	
129	[1000]	West facing profile of grave cut [1000]	1:10		✓	A.S.	"	"	
130	[1033]	West facing profile of grave [1033]	1:10		✓	ES	"	"	
131	[1030]	" " " [1030]	1:10		✓	ES	"	"	
132	[520]	NORTH FACING PROFILE OF GRAVE [1075]	1:10		✓	VP	"	"	
133	[5201]		1:10		✓	VP	"	"	
134	[1010]	West facing profile of [10007]	1:10		✓	ES	"	"	
135	[1009]	" " " [1009]	1:10		✓	ES	"	"	

See 109 →



Cotswold
Archaeology

DRAWING REGISTER

Site Code: PBG 15

Sheet 8 of 19

Drawing No.	Context No.	Description	Scale	Plan	Section	Drawn by	Date Started	Date Finished	Checked by
156	[346] [347] [354]	Staging section of [346] + [348] + [354]	1:10		✓	W	1.10.15	→	
157	[1012]	Profile of [1012] N facing							
158	[1012]	Profile of [1012] west facing	1:10		✓	RW	1/10/15	→	
159	[1036]	EAST-WEST PROFILE [1036] - H FACING	1:10		✓	ML	1/10/15	→	
160	[1036]	NORTH-SOUTH PROFILE [1036] - F FACING	1:10		✓	J			
161	[356]	East facing section of ring gully terminus.	1:10		✓	GG	1.10.15		
162	[1024]	EAST/WEST PROFILE OF GRAVE [1024]	1:10		✓	EV	1.10.15	→	
163	[1085]	EAST / WEST PROFILE OF GRAVE [1085]	1:10		✓	EV	1.10.15	→	
164	[1024] [1085]	NORTH / SOUTH PROFILE OF GRAVES [1024] [1085]	1:10		✓	EV	1.10.15	→	
165	[358]	SECTION THROUGH RING GULLY SOUTH FACING	1:10		✓	MTG	1.10.15		
166	[358]	" " " " NORTH FACING	1:10		✓	MTG	1/10/15		
167	[360]	NEW facing sect. of ring gully [360]	1:10		✓	GG	1.10.15	→	
168	[1092]	Profile of grave [1092]	1:10		✓	ES	2/10/15		
169	[1092]	" " " "	1:10		✓	ES	2/10/15		
170	[1007]	NORTH FACING PROFILE OF GRAVE CUT [1007]	1:10		✓	AS	2/10/15		
171	[1007]	WEST FACING PROFILE OF GRAVE CUT [1007]	1:10		✓	AS	2/10/15		
172	[1088] [1090]	NORTH FACING PROFILE OF GRAVE CUT [1088] AND DITCH CUT [1090]	1:10		✓	VP	2.10.15	→	
173	[1088] [1090]	WEST FACING PROFILE OF GRAVE CUT [1088] AND DITCH CUT [1090]	1:10		✓	VP	2.10.15	→	
174	[1000] [1002]	NORTH facing profile of grave cut [1000] WEST facing profile of grave cut [1002]	1:10		✓	RW	2/10/15	→	

~~175 [1000] [1002] NORTH facing profile of grave cut [1000] WEST facing profile of grave cut [1002]~~
~~176 [1000] [1002] NORTH facing profile of grave cut [1000] WEST facing profile of grave cut [1002]~~
~~177 [1000] [1002] NORTH facing profile of grave cut [1000] WEST facing profile of grave cut [1002]~~
~~178 [1000] [1002] NORTH facing profile of grave cut [1000] WEST facing profile of grave cut [1002]~~
~~179 [1000] [1002] NORTH facing profile of grave cut [1000] WEST facing profile of grave cut [1002]~~
~~180 [1000] [1002] NORTH facing profile of grave cut [1000] WEST facing profile of grave cut [1002]~~

DRAWING REGISTER

Site Code:

PBE 15

Sheet **29** of **19**

Drawing No.	Context No.	Description	Scale	Plan	Section	Drawn by	Date Started	Date Finished	Checked by
176	363	Post ex of ring ditch [363]	1:10		✓	JM	2/10/15	2/10/15	
177	[1098]	N-S PROFILE OF GRAVE CUT [1098]	1:10		✓	EV	2/10/15	2/10/15	
178	[1098]	E-W PROFILE OF GRAVE CUT [1098]	1:10		✓	EV	2/10/15	2/10/15	
179	[1032]	E-W PROFILE OF GRAVE [1032]	1:10		✓	MLJ	—	—	
180	[1032]	H-S PROFILE OF GRAVE [1032]	1:10		✓	—	—	—	
181	[367]	facing section of [367]	1:10		✓	—	—	—	
182	[368]	SOUTH-FACING SECTION OF [368] - fill (369)	1:10		✓	—	—	—	
183	[1105]	W/S PROFILE GRAVE 1105	1:10		✓	MRB	—	—	
184	[1105]	N/S Profile Grave 1105	1:10		✓	KCW	5/10/15		
185	[1107]	E-W PROFILE OF GRAVE CUT [1107]	1:10		✓	KCW	5/10/15	5/10/15	
186	[1107]	N-S PROFILE OF GRAVE CUT [1107]	1:10		✓	EV	5/10/15	→	
187	1096	N Facing Section/profile of grave cut [1096]	1:10		✓	EV	05/10/15	→	
188	1096	W Facing profile of grave cut [1096]	1:10		✓	JFA	2/10/15		
189	1031	E-W PROFILE OF GRAVE [1031]	1:10		✓	JFA	2/10/15		
190	1031	H-S PROFILE OF GRAVE [1031]	1:10		✓	MLJ	5/10/15		
191	1110	North facing profile of grave [1110]	1:10		✓	—	—	—	
192	1110	West facing profile " " "	1:10		✓	ES	"	"	
193	373	S facing section of feature [373]	1:10		✓	ES	"	"	
194	1112	N facing section of feature [1112]	1:10		✓	AS	5.10.15		



Cotswold
Archaeology

DRAWING REGISTER

Site Code: **28E 15**

Sheet **10** of **19**

Drawing No.	Context No.	Description	Scale	Plan	Section	Drawn by	Date Started	Date Finished	Checked by
194	1114	Profiles of grave [1114]	1:10	✓	✓	EW	5/10/15	5/10/15	VOID
195	1112	profiles (west-facing) of grave cut [1112]	1:10	✓	✓	AS	5/10/15	5/10/15	VOID
195	[1112]	west facing profile of grave cut [1112]	1:10		✓	AS	5/10/15	5/10/15	
196	1114	Profiles of grave [1114]	1:10		✓	K.W.	5/10/15	5/10/15	
197	1114	Profile of grave [1114]	1:10		✓	K.W.	5/10/15	5/10/15	
198	[1116]	N FACING PROFILE OF GRAVE [1116]	1:10		✓	VP	5.10.15	→	
199	[1116]	W FACING PROFILE OF GRAVE [1116]	1:10		✓	VP	5.10.15	→	
200	[375]	S. FACING SECTION OF [375] (37c)	1:10		✓	MZ	5/10/15		
201	[1121]	Profiles of grave [1121]	1:10		✓	EW	6/10		
202	[1121]	Profiles of grave [1121]	1:10		✓	EW	6/10		
203	[1118]	E-W profile of grave cut [1118]	1:10		✓	EV	6/10/16	6/10/16	
204	[1118]	N-S profile of grave cut [1118]	1:10		✓	EV	6/10/16	6/10/16	
205	1129	E-W PROFILE OF GRAVE [1129]	1:10		✓	MZ		→	
206	1125	N-S PROFILE OF GRAVE [1129]	1:10		✓				
207	1014	E-W profile	1:10		✓				
208	1014	N-S profile	1:10		✓				
209	[1138]	E-W PROFILE OF GRAVE [1138]	1:10		✓	VP	6.10.15	→	
210	[1138]	N-S PROFILE OF GRAVE [1138]	1:10		✓	VP	6.10.15	→	
211	[1145]	E-W PROFILE OF GRAVE CUT [1145]	1:10		✓	EV	7/10/16	7/10/16	

195



Cotswold
Archaeology

DRAWING REGISTER

Site Code:

PBE 15

Sheet **11** of **19**

Drawing No.	Context No.	Description	Scale	Plan	Section	Drawn by	Date Started	Date Finished	Checked by
212	[1145]	N-S PROFILE OF GRAVE CUT [1145]	1:10		✓	EV	7/10/15	7/10/15	
213	[1152]	Staging profile of grave cut [1152]	1:10		✓	AS	7/10/15	7/10/15	
214	[1152]	E facing profile of grave cut [1152]	1:10		✓	AS	7/10/15	7/10/15	
215	[1155]	W facing profile of grave [1155]	1:10		✓	ES	"	"	
216	[1155]	W facing profile " " "	1:10		✓	ES	"	"	
217	[1143]	N facing profile of grave [1143]	1:10		✓	GG	7.10.15	"	
218	[1143]	E facing profile of grave [1143]	1:10		✓	GG	"	"	
219	[1148]	N-S facing profile of [1148]	1:10		✓	LW	7.10.15	→	
220	1148	E - w facing profile of [1148]	1:10		✓	LW	7.10.15	→	
221	1150	N. facing section of [1150]	1:10		✓	LW	7.10.15	→	
222	[1132]	FACING SECTION OF [1132]	1:10		✓	MG	06/10/15	→	
223	[1136]	NORTH FACING SECTION OF [1136]	1:10		✓	SP	07/10/15	→	
224	[1136]	WEST FACING SECTION OF [1136]	1:10		✓	SP	11-15	→	
225	[1132]	FACING SECTION OF [1132]	1:10		✓	MG	06/10/15	→	
226	[1134]	SOUTH FACING SECTION OF GRAVE [1134]	1:10		✓	MTG	7/10/15		
227	[1134]	EAST " " " "	1:10		✓	MTG	7/10/15		
228	[1159]	NORTH facing profile of grave [1159]	1:10		✓	KW	7/10/15		
229	[1159]	east facing profile of grave [1159]	1:10		✓	KW	7/10/15		
230	[1163]	NORTH facing profile of grave [1163]	1:10		✓	ES	"	"	



DRAWING REGISTER

Site Code: PBEIS

Sheet 12 of 19

Drawing No.	Context No.	Description	Scale	Plan	Section	Drawn by	Date Started	Date Finished	Checked by
231	[1163]	West facing profile of grave [1163]	1:10		✓	ES	7/10/15		
232	[1165]	North facing profile of grave [1165]	1:10		✓	TT	7/10/15		
233	[1165]	East facing profile of grave [1165]	1:10		✓	TT	7/10/15		
234	[1161]	E-W PROFILE OF GRAVE CUT [1161]	1:10		✓	EV	7/10/15 →		
235	[1161]	N-S PROFILE OF GRAVE CUT [1161]	1:10		✓	EV	7/10/15 →		
236	[1044]	E-W profile of GRAVE CUT [1044]	1:10		✓	SNL	7/10/15 →		
237	[1044]	N-S PROFILE OF GRAVE CUT [1044]	1:10		✓	JML	7/10/15 →		
238	1071	North facing profile of grave [1040]	1:10		✓	AS	7/10/15 →		
239	1071	West facing profile of grave [1040]	1:10		✓	AS	7/10/15 →		
240	[1141]	NORTH FACING PROFILE OF GRAVE [1141]	1:10		✓	VP	8/10/15 →		
241	[1141]	WEST FACING PROFILE OF GRAVE [1141]	1:10		✓	VP	8/10/15 →		
242	1103 1154	NE Facing Section of animal burrow [1103] + FH [1154]	1:10		✓	S.A	8/10/15		
243	1125	W-W Facing profile of grave [1125]	1:10		✓	J.A	8/10/15		
244	1125	WE Facing profile of grave cut [1125]	1:10		✓	J.A	8/10/15		
245	1172	East facing profile of [1172] - Grave cut	1:10		✓	LW	8.10.15 →		
246	1172	North facing profile of [1172] - Grave cut	1:10		✓	LW	8.10.15 →		
247	[1178]	N-W / S-E PROFILE OF [1178] GRAVE CUT	1:10		✓	EV	8/10/15 →		
248	[1178]	S-W / N-E PROFILE OF GRAVE CUT [1178]	1:10		✓	EV	8/10/15 →		
249	[1180]	E-W PROFILE OF GRAVE CUT [1180]	1:10		✓	EV	8/10/15 →		



Cotswold
Archaeology

DRAWING REGISTER

Site Code: PBE 15

Sheet 13 of 19

Drawing No.	Context No.	Description	Scale	Plan	Section	Drawn by	Date Started	Date Finished	Checked by
250	[1180]	N-S PROFILE OF GRAVE CUT [1180]	1:10		✓	EV	8/10/15	→	
251	[1006]	NORTH FACING PROFILE OF GRAVE [1006]	1:10		✓	VP	8.10.15	→	
252	[1006]	WEST FACING PROFILE OF GRAVE [1006]	1:10		✓	VP	8.10.15	→	
253	[1182]	north facing profile of grave [1182]	1:10		✓	KW	9/10/15	→	
254	[1182]	west facing profile of grave [1182]	1:10		✓	KW	9/10/15	→	
255	[1174]	south facing profile of grave [1174]	1:10		✓	AS	9/10/15	→	
256	[1174]	west facing profile of grave [1174]	1:10		✓	AS	9/10/15	→	
257	1042	Profile of Grave [1042]	1:10		✓	JM	9/10/15	→	
258	1042 1169	Profile [1042] ~ [1169]	1:10		✓	JM	9/10/15	→	
259	1169	Profile [1169]	1:10		✓	JM	9/10/15	→	
260	1187	Profile, north facing [1187]	1:10		✓	KW	9/10/15	→	
261	1189	Profile, north facing [1189]	"		"	"	"	"	
262	1187 1189	Profile, east facing graves [1187/1189]	"		"	"	"	"	
263	1193	Section through small pit [1193]	1:10		✓	JM	9/10/15	→	
264	[1191]	E/W PROFILE OF GRAVE CUT [1191]	1:10		✓	EV	9/10/15	→	
265	[1191]	N/S PROFILE OF GRAVE CUT [1191]	1:10		✓	EV	9/10/15	→	
266	[1193]	EW Profile 1193 GRAVE	1:10		✓	MG	12/10/15	→	
267	[1193]	N/S Profile GRAVE 1193	1:10		✓	MG	12/10/15	→	
268	[1176]	E-W Profile of grave cut [1176]	1:10		✓	GG	12.10.15		

DRAWING REGISTER

Site Code: PBE15

Sheet 14 of 19

Drawing No.	Context No.	Description	Scale	Plan	Section	Drawn by	Date Started	Date Finished	Checked by
269	1176	N/S Profile of grave cut [1176]	1:10		✓	GG	12.10.15	→	
270	1185	North facing profile of grave cut [1185]	1:10		-	LW	12.10.15	→	
271	1185	West facing profile of grave cut [1185]	1:10		-	LW	12.10.15	→	
272	[1043]	E/W profile of GRAVE CUT [1043]	1:10		✓	EV	12/10/15	12/10/15	
273	[1043]	N/S profile of GRAVE CUT [1043]	1:10		✓	EV	12/10/15	12/10/15	
274	[1195]	E/W profile of GRAVE CUT [1195]	1:10		✓	MWB	13/10/15		
275	[1195]	N/S profile of GRAVE CUT [1195]	1:10		✓	MWB	13/10/15		
276	[1205]	EW profile of grave [1205]	1:10		✓	CW	13/10/15		
277	1205	N/S profile of grave [1205]	1:10		-	KW	13/10/15		
278	1207	N facing profile of grave [1207]	1:10		✓	AS	13/10/15		
279	1207	West facing profile of grave [1207]	1:10		✓	AS	13/10/15		
280	[1216]	E/W profile of GRAVE [1216]	1:10		✓	EV	13/10/15	→	
281	[1216]	N/S profile of GRAVE [1216]	1:10		✓	EV	13/10/15	→	
282	[1203]	E/W profile of grave [1203]	1:10		✓	LW	13.10.15	→	
283	[1203]	N/S profile of grave [1203]	1:10		✓	LW	13.10.15	→	
284	[1197]	E/W profile of grave [1197]	1:10		✓	MK	"	"	
285	[1197]	N/S profile of grave [1197]	1:10		✓	MK	"	"	
286	[1211]	NE/SW profile of grave [1211]	1:10		✓	GG	13.10.15		
287	[1211]	SE/NW profile of grave [1211]	1:10		✓	GG	"	"	

DRAWING REGISTER

Site Code:

PE15

Sheet 15 of 19

Drawing No.	Context No.	Description	Scale	Plan	Section	Drawn by	Date Started	Date Finished	Checked by
288	[1123]	SW Facing Section of possible beam slot [1123]	1:10		✓	J-A	13/10/15		
289	1123	NW Facing Section of possible beam slot [1123]	1:10		✓	J-A	13/10/15		
290	[1218]	MID-EX grave [1218]	1:10	✓		MG	13/10/15		
291	[1218]	NORTH facing of grave [1218]	1:10		✓		13/10/15		
292	[1218]	WEST facing of grave [1218]	1:10		✓		13/10/15		
293	[1209]	North facing profile of grave [1209]	1:10		✓	AS	"	"	
294	[1209]	West facing profile of grave [1209]	1:10		✓	AS	"	"	
295	[1203]	Plan of grave [1203]	1:20	✓		LW	14.10.15	→	
296	[1224]	East - West profile grave [1224]	1:10		✓	JM	14/10/15	14/10/15	
297	[1224]	North - South profile grave [1224]	1:10		✓	JM	14/10/15	14/10/15	
298	[1218]	NORTH FACING SECTION OF [1218]	1:10		✓	MG	-11-	-11-	
299	[1218]	WEST FACING SECTION OF [1218]	1:10		✓	MG	-11-	-11-	
300	[1213]	NORTH FACING SECTION OF GRAVE [1213]	1:10		✓	SP	-11-	-11-	
301	[1213]	WEST FACING SECTION OF GRAVE [1213]	1:10		✓	SP	-11-	-11-	
302	[1220]	West-east section of grave [1220]	1:10		✓	NK			
303	[1220]	South-north section of grave [1220]	1:10		✓	NK			
304	[388]	NORTH FACING SECTION OF DITCH [388]	1:10		✓	EV	15/10/15	→	
305	[1220]	E/W profile of [1220]	1:10		✓	LV	15.10.15	→	
306	[1220]	W/S profile of [1220]	1:10		✓	LV	15.10.15	→	

DRAWING REGISTER

Site Code: PBE 15

403/502/
552

Sheet 16 of 19

Drawing No.	Context No.	Description	Scale	Plan	Section	Drawn by	Date Started	Date Finished	Checked by
307	1228	South facing Profile of grave cut [1228]	1:10		✓	JA	15.10.15 →		
308	1228	West facing Profile of grave cut [1228]	1:10		✓	JA	15.10.15 →		
309	393	North facing section of ditch [393]	1:10		✓	KW	15/10/15 →		
310	397	NE FACING SECTION OF DITCH [397]	1:10		✓	VP	" " →		
311	1222	W-E section, length of grave [1222]	1:10		✓	NK	15-10-15		
312	1222	N-S section, width of grave [1222]	1:10		✓	NK	15-10-15		
313	1233	North facing grave [1233]	1:10		✓	MG	16/10/15		
314	1233	West facing grave [1233]	1:10		✓	MG	16/10/15		
315	1230	W-E PLAN OF GRAVE [1230] WITH JOHAN SHAPES	1:10	✓		SP	16/10/15		
316	[106]	Westward stone from [106] 502 503 503	1:10	-	-	JM	19/10/15 →		
317	[106]	Westward stone from [106] 502 503	1:10	-	-	JM	19/10/15 →		
318	[399]	North facing section of ditch [399]	1:10	-	-	KW	21/10/15 →		
319	[399]	South facing section of ditch [399] 403	1:10	-	-	KW	21/10/15 →		
320	[502]	North facing section of ditch [502] 559 503	1:10	-	-	KW	21/10/15 →		
321	[530]	South facing section of ditch [530]	1:10	-	-	KW	21/10/15 →		
322	[538]	East facing section of ditch [538]	1:10	-	-	KW	22/10/15 →		
323	[538]	" " " "	"	"	"	"	"	"	
324	[538]	" " " [538]	"	"	"	"	"	"	
X	X	X							



DRAWING REGISTER

Site Code:

PBE15

Sheet **18** of **19**

Drawing No.	Context No.	Description	Scale	Plan	Section	Drawn by	Date Started	Date Finished	Checked by
136	1027	NW Facing profile of grave cut [1027]	1:10		✓	J.A	30/9/15		
137	1027	NE Facing profile of grave cut [1027]	1:10		✓	J.A	30/9/15		
138	1011	N facing profile of grave [1011]	1:10		✓	J.A	30/9/15		
139	1011	E facing profile of grave [1011]	1:10		✓	J.A	30/9/15		
140	1029	NE facing profile of grave [1029]	1:10		✓	ES	30/9/15		
141	1029	SE facing profile of grave [1029]	1:10		✓	ES	30/9/15		
142	1023	E/W profile of grave [1023]	1:10		✓	EV	30/9/2015		
143	1023	N/S profile of grave [1023]	1:10		✓	EV	30/9/2015		
144	[1005]	North facing profile of [1005]	1:10		✓	A.S	30/9/15		
145	[1005]	East facing profile of [1005]	1:10		✓	AS	30/9/15		
146	[1037]	NORTH FACING SECTION PROFILE OF GRAVE [1037]	1:10		✓	VP	1.10.15	→	
147	[1037]	WEST FACING SECTION PROFILE OF GRAVE [1037]	1:10		✓	VP	1.10.15	→	
148	[1008]	North facing profile of grave [1008]	1:10		✓	A.S	1/10/15	→	
149	[1008]	West facing profile of grave [1008]	1:10		✓	A.S	1/10/15	→	
150	[1017]	W-E Profile Grave 1017	1:10		✓	J.W	"		
151	[1017]	N-S Profile Grave 1017	1:10		✓	J.W	"		
152	[1079]	NW facing profile of grave [1079]	1:10		✓	J.A	"		
153	[1079]	SE " " " "	1:10		✓	J.A	"		
154	1078	NW Facing profile of grave cut [1078]	1:10		✓	J.A	1/10/15		
155	1078	NE Facing profile of grave cut [1078]	1:10		✓	J.A	1/10/15		

DRAWING REGISTER



Site Code: 2026151 PRE IS

Sheet 19 of 19

Drawing No.	Context No.	Description	Scale	Plan	Section	Drawn by	Date Started	Date Finished	Checked by
133	1025								
134	1010		1:10			KW	30-9-		
135	1009	Profile of 1009	1:10			KW	30-9-15		
136	328	Ditch 328 + Hearth 331	1:10			SP	8/10/15		
137	328		1:10			SP	8-10-15		
138	590	N. facing section Pit	1:10			SP	23-10-15		

REGISTERED ARTEFACT INDEX

 Site Code: PBE 15

 Project No: 280033

 Acc. No:

△ No.	Trench	Context	Easting	Northing	Red. level	Date	Description and comments
1		112				25/08/15	POSSIBLE SILVER COIN
2		112				11	FLINT MICROLITH
3		112				11	FLINT RIBBER BLADE
4		112				11	BROKEN FLINT SIDE SCRAPER
5		112				11	MICROLITHIC FLINT POINT
6		112				11	FLINT DEBRISAGE OF BURIN
7		112				26/08/15	FLINT CORE
8		112				11	SCRAPER FLAKE
9		112				26/08/15	RETUCHED BLADE
10		112				27/08/15	WHET STONE
11		112				11	FLINT CORE
12		112				11	FLINT ENDSCRAPER
13		112				11	RETUCHED FLINT BLADE
14		112				11	DOUBLE BURIN FLINT
15		112				11	COPPER/ALLOY OBJECT
16		112				11	PART OF FLINT RETUCHED TOOL
17		112				01/09 2015	POTTERY
18		112				01/09 2015	RETUCHED BLADE
19		112				02/09 2015	COFFIN NAIL
20		112 R				11	FLINT CORE
21		112				11	COFFIN NAIL
22		112				11	- 11 -
23		112				NG 03/09/15	MICROLITHIC FLINT POINT
24		112				NG 03/09/15	MICROLITHIC FLINT POINT
25		233				SP 10/09/15	HANDLE OF FLINT DAGGER
26		233				SP 11/09/15	FLINT BLADE WITH WEAR MARKS
27		172				SP 11/09/15	STONE AXE
28		233				SP 09/08/15	MICROLITHIC FLINT POINT (BACKED FLINT POINT)
29		172				NG 08/09/15	RETUCHED BLADE
30		259				SP 11/09/15	THOMAS NAIL SCRAPER

COTSWOLD ARCHAEOLOGY



REGISTERED ARTEFACT INDEX

Site Code: PBE 15 Project No: 88033 Acc. No:

△ No.	Trench	Context	Easting	Northing	Red. level	Date	Description and comments
31	233					MG 08/09/15	FLINT SCRAPER
32	172					SP 09/09/15	FLINT BORER
33	259					SP 11/09/15	WHETSTONE
34	233					MG 11/09/15	SIDE SCRAPER
35	172					MG 09/09/15	MICROBURIN
36	172					SP 09/09/15	BURIN WITH BROKEN POINT
37	233					MG 10/09/15	MICROSCRAPER
38	172					SP 07/09/15	WHETSTONE
39	172					SP 08/09/15	WHETSTONE
40	233					SP 09/09/15	SHARP ABRADER (?)
41	233					SP 09/08/15	WHETSTONE
42	233					MG 08/08/15	WHETSTONE
43	276					MG 17/9/15	TRAPEZOID FLINT INSERT
44	293					SP 18/09/15	FLINT ENDSCRAPER
45	298					SP 18/09/15	MICROLITHIC FLINT POINT
46	302					SP -11-	FLINT SCRAPER
47	302					SP 22/09/15	FLINT SCRAPER
48	370					MG 25/9/15	FLINT SCRAPER
49	371					MG 25/9/15	FLINT BACKED POINT
50	371					SP 25/9/15	FLINT BACKED POINT
51	370					MG 25/9/15	MICROLITHIC FLINT POINT
52	370					MG 25/9/15	ORGANIC MATTER
53	371					SP 25/9/15	POTTERY
54	364					SP 25/9/15	PLANOCONVEX KNIFE
55	371					SP 05/10/15	MICROLITHIC FLINT POINT
56	371					SP -11-	MICROBUTCHED FLINT INSERT
57	371					SP 05/10/15	WHETSTONE
58	370					SP -11-	WHETSTONE
59	-	1173				7, 10, 15	Fe. Object (Buckle)
60	←	-DISCARDED-				MG 12/10/15	GLASS OBJECT

COTSWOLD ARCHAEOLOGY



61
62 54

SP 15/10/15 COFFIN NAIL Sheet 2 of 2

SP 23/10/15 MICROLITHIC BACK FLINT POINT

STONE WORK FROM MG + JW
Ovens

REGISTERED ARTEFACT INDEX

Site Code: **BBELS** Project No: **88082** Acc. No:

△ No.	Trench	Context	Easting	Northing	Red. level	Date	Description and comments	
500	12	135	GPS	→		16-10-15	WORKED VOLCANIC STONE	
501		↓	↓			↓	↓	
502		↓	↓			↓	↓	
503		↓	↓			↓	↓	
504		136					WORKED LIMESTONE BURNT	
505		↓	↓			↓	SLAG	
506		251					WORKED VOLCANIC STONE	
507		↓	↓			↓	↓	
MB: 121		~~~~~~						↓
508		↓	↓			↓	SLAG	
509		↓	↓			↓	WORKED VOLCANIC STONE	
510		↓	↓			↓	↓	
511		136					Worked stone P	
512		136					Joining fragments	
513		[251]					WORKED STONES	
514		↓	↓			↓	↓	
515		↓	↓			↓	↓	
516		↓	↓			↓	↓	
517		↓	↓			↓	↓	
518		↓	↓			↓	SLAG	
519		↓	↓			↓	WORKED STONE	
520		↓	↓			↓	↓	
521		↓	↓			↓	↓	
521		↓	↓			↓	↓	
522		↓	↓			↓	↓	
523		106					worked stone	
524		106					" "	
525		106					" "	
526		197					Robbery	
527		143					Slag	

JM.

COTSWOLD ARCHAEOLOGY



↑ last one

NON - GRAVES



COTSWOLD
ARCHAEOLOGY

SAMPLE REGISTER

Site Code:

PBE 15

Accession No.

880033

Sample No	Context	Sample type	Sample volume	Taken by	Date
✓ 1	5 #	Bulk	20 LTRS	AD.	10/8/15
✓ 2	18	Bulk	10 LTRS	TS	12/8/15
3	(26)	Bulk	20 LTRS	ND	21/8/15
4	(31)	Bulk.	20 LTRS	ND	12/8/15
5	(52)	Bulk	10 LTRS	TS	13/8/15
6	56	Bulk	30 LTRS	AD	13/8/15
7	(62)	Bulk	10 L	JM	
8	(71)	Bulk	10 L	JM	18/8/15
9	(78)	Bulk	10 L	JM	19/8/15
10	88	Bulk	10 L	JM	24/8/15
11	(111)	BULK	10 L	JM	24/8/15
12	(1047)	BULK	10 L	KH	25/8/15
13	1052	BULK.	500 LTR	AD	26/8/15
14	(107)	Bulk	40 L	MJG	26/8/15
15	(109)	Bulk	40 L	↓	↓
16	(116)	Bulk	30 L		
17	(117)	Bulk	40 L	↓	↓
18	(128)	Bulk	10 L		
19	(130)	BULK	40 LTRS	AD	"
20	(143 143)	Bulk	30 LTRS	EV	02/09/15
21	(153)	BULK	40 LTRS	ES	4/9/15
22	(176) (109)	Bulk	40 L	EV	04/9/15
23	(186)	Bulk	20 L	MJG	8-9-15
24	(189)	Bulk	20 L	JM	9/9/15
25	(210)	BULK	20 LTRS	JM	9/9/15
26	(211)	BULK	20 LTRS	EV	9/9/15
27	(206)	BULK	40 L	EV	"
28	(221)	Bulk	40 Litres	MJG	10/9/15
				✓	10/9/15

GRAVE!

PR575

SAMPLE REGISTER

Site Code:

Project No: 880033

Sample No.	Context	Sample type	Sample volume	Taken by	Date
29	(181)	BULK	10L	VP	11.09.15
30	248	BULK	40L	JW	"
31	250	BULK	40L	JW	"
32	249	BULK	40L	JW	"
33 ✓	(233)	CHARCOAL	BAG	SP/MG	11/09/15
34 ✓	(172)	BULK	10L	SP/MG	16/09/15
35 ✓	(172)	BULK	10L	SP/MG	16/09/15
36 ✓	(233)	BULK	10L	SP/MG	16/09/15
37 ✓	(233)	BULK	10L	SP/MG	16/09/15
38 ✓	(259)	BULK	10L	SP/MG	16/09/15
39 ✓	(259)	BULK	10L	SP/MG	16/09/15
40 ✓	(264)	BULK	20L	SP/MG	-11-
41	(268)	Bulk	less than 10L	*	16.9.15
42	(280)	BULK	40L	A.S.	17/9/15
43	(280)	BULK	40L	A.S.	17/9/15
44	(295)	BULK	20L	A.S.	18/9/15
45 ✓	(151)	BULK	20L	MG	07/9/15
46 ✓	(167)	BULK	60L	SP	07/9/15
47 ✓	(168)	BULK	30L	MG	07/9/15
48	(310)	BULK	40L	MJG	23/9/15
49	(327)	Bulk	40L	JW	23.9.15
50	(293)				
50	(293)	BULK	10L	MG	05/10/15
51	(331)	BULK	20L	MG	05/10/15
52	(376)	BULK	40L	MJG	5/10/15
53	(174)	BULK	20L	AS	13/10/15
54	(237)	BULK	40L	MJG	15/10/15
55	(541)	BULK	60L ?	SP	23/10/15



GRAVES

SAMPLE REGISTER

Site Code: **PBE15**

Project No: **880033**

Sample No.	Context	Sample type	Sample volume	Taken by	Date
1000	1053	Bulk	10L	A.S.	28/9/15
1001	1053	Bulk	40L	A.S.	28/9/15
1002	1053	Bulk	40L	A.S.	28/9/15
1003	1054	Bulk	20L	ES	28/9/15
1004	1054	Bulk	20L	ES	//
1005	1054	Bulk	20L	ES	//
1006	1055	BULK	^{FEET} 20 LTRS	EV	28/9/15
1007	1055	BULK	^{MIDDY} 20 LTRS	EV	//
1008	1055	BULK	^{SKULL} 20 LTRS	EV	//
1009	¹⁰⁵⁷ 1056/1010	BULK	100L	KW	28/9/15
1010	¹⁰⁵⁷ 1056/1010	BULK	90 Litres	KW	28/9/15
1011	¹⁰⁵⁷ 1056/1010	BULK	100L	KW	28/9/15
1012	1059	Bulk	10 LTR Feet	J.A	29/9/15
1013	1059	bulk	30 Ltr middle	↓	↓
1014	1059	bulk	20 Ltr Skull	↓	↓
1015	10601	Bulk	20L	A.S.	↓
1016	10601	Bulk	20L	A.S.	↓
1017	10601	Bulk	30L	A.S.	↓
1018	1062	BULK	30 LTRS FEET	EV	29/9/15
1019	1062	BULK	30 LTRS MIDDY	EV	//
1020	1062	BULK	30 LTRS SKULL	EV	//
1021	1033	Bulk	60L	ES	//
1022	1033	Bulk	40L	ES	//
1023	1033	Bulk	40L	ES	//
1024	1064	Bulk	30L	JM	29/9/15
1025	1064	Bulk	30L	↓	↓
1026	1064	Bulk	30L	↓	↓
1027	1009 1066	Bulk	F=40L	KW	29/9/15
1028	1009 1066	Bulk	40L	KW	↓
1029	1009 1066	Bulk	40L	KW	↓
1030	1065	"		JW	↓
1031	1065	"		JW	↓
1032	1065	"		JW	↓



SAMPLE REGISTER

Site Code: **PBE15**

Project No: **880033**

Sample No.	Context	Sample type	Sample volume	Taken by	Date
1033	1026	BULK	60L WEST	VP	29.09.15
1034	1026	BULK	70L MIDDLE	↓	↓
1035	1026	BULK	60L EAST	↓	↓
1034	10689	BULK	80L	AS	↓
1035	10689	BULK	70L	AS	↓
1036	10689	Bulk	85L	AS	30/9/15
1037	1070	bulk	20L Feet	J.A	30/9/15
1038	1070	bulk	35L Middle	↓	↓
1039	1070	bulk	20L Skull	↓	↓
1040	1069	BULK	80L	AS	30/9/15
1041	1069	BULK	50L	AS	"
1042	1072	Bulk	20L	ES	30/9/15
1043	1072	Bulk	40L	ES	"
1044	1072	Bulk	40L	ES	"
1045	1011	BULK	30L	KW	30/9/15
1046	1011	BULK	40L	KW	"
1047	1011	BULK	40L	KW	"
1048	1074	BULK	40L 25 FEET	EV	30/9/15
1049	1074	BULK	40L 25 MIDDLE	EV	"
1050	1074	BULK	40L 25 SKULL	EV	"
1051	1075 1075	BULK	10L 25	KW	"
1052	1075 1075	BULK	20L 25	KW	"
1053	1075 1075	BULK	40L 25	KW	"
1054	1076	BULK	40L	ML-J	30/9/15
1055	1076	BULK	40L	↓	
1056	1076	BULK	40L	↓	
1057	1037	BULK	30	VP	30.09.15
1058	1037	BULK	20	↓	↓
1059	1037	Bulk	30	↓	↓
1060	1077	bulk	40L	J.A.	30/9/15
1061	1077	bulk	40L	J.A	↓
1062	1077	bulk	30L	J.A	↓
1063	10 83 83	bulk	40L	AS	11/10/15




SAMPLE REGISTER

Site Code: ABE15

Project No: 880033

Sample No.	Context	Sample type	Sample volume	Taken by	Date
1064	10803	BULK	40L	AS	1/10/15
1065	10803	BULK	30L	AS	1/10/15
1066	1080	BULK	40L	ES	"
1067	1080	BULK	30L	ES	"
1068	1080	BULK	20L	ES	"
1069	1082 1082	BULK	30L	KW	"
1070	1082	BULK	30L	KW	"
1071	1082	BULK	20L	KW	"
1072	1087	BULK	^{FEET} 40 LTRS	EV	01/10/15
1073	1087	BULK	^{MIDDLE} 40 LTRS	EV	"
1074	1087	BULK	^{SKULL} 30 LTRS	EV	"
1075	1086	BULK	^{SKULL} 10 LTRS	EV	"
1076	1088	BULK	30L	VP	↓
1077	1089	BULK	20L	VP	
1078	1089	BULK	10L	PP	
1079	1092	BULK	30L	ES	2/10/15
1080	1092	BULK	60L	ES	"
1081	1092	BULK	30L	ES	"
1082	1094	BULK	60L	AS	2/10/15
1083	1094	BULK	30L	AS	"
1084	1094	BULK	30L	AS	"
1085	1097	bulk	^{FEET} 40L	J.A	2/10/15
1086	1097	bulk	^{MIDDLE} 40L	J.A	2/10/15
1087	1097	bulk	^{SKULL} 40L	J.A	2/10/15
1088	1099	BULK	FEET 10L	EV	2/10/15
1089	1099	BULK	MIDDLE 10L	EV	2/10/15
1090	1099	BULK	SKULL 10L	EV	2/10/15
1091	1000 1101	BULK	S 10L	KW	2/10/15
1092	1000 1101	BULK	M 20L	KW	2/10/15
1093	1000 1101	BULK	L 20L	KW	2/10/15
1094	1102 1102	BULK	30L	ML-7	2/10/15
1095	1102 1102	BULK	30L	↓	↓
1096	1102 1102	BULK	30L	↓	↓



SAMPLE REGISTER

Site Code: **PBE15**

Project No: **880033**

Sample No.	Context	Sample type	Sample volume	Taken by	Date
1097	1106	Bulk		JCW	2/10/15
1098	1106	Bulk		JCW	"
1099	1106	Bulk		JCW	"
1100	1108	BULK	20 L FEET	EV	5/10/15
1101	1108	BULK	20 L MIDDLE	EV	"
1102	1108	BULK	20 L SKULL	EV	"
1103	(1109)-W	BULK	20 L	ML-J	05/10/15
1104	(1109)-M	BULK	20 L	↓	↓
1105	(1109)-E	BULK	20 L	↓	↓
1106	(1111)	Bulk	30L	ES	5/10/15
1107	1111	Bulk	20L	ES	"
1108	1111	Bulk	20L	ES	"
1109	1113	Bulk	40L	AS	"
1110	1113	Bulk	40L	AS	"
1111	1113	Bulk	40L	AS	"
1112	1115	BULK	40L	KW	5/10/15
1113	1115	BULK	340L	KW	"
1114	1115	BULK	30L	KW	"
1115	1119	BULK	30 L FEET	EV	5/10/15
1116	1119	BULK	30 L MIDDLE	EV	"
1117	1119	BULK	30 L SKULL	EV	"
1118	1122	BULK	30 L	KW	6/10/15
1119	1122	BULK	20 L	KW	6/10/15
1120	1122	BULK	10 L	KW	6/10/15
1121	1128-W	BULK	20L	ML-J	6/10/15
1122	1128-M	BULK	20L	↓	↓
1123	1128-E	Bulk	20L	↓	↓
1124	1130 S	Bulk	40L	★	6.10.15
1125	1130 P	Bulk	40L	★	6.10.15
1126	1130 F	Bulk	40L	★	6.10.15
1127	1132-W	BULK	40L	MG	-11-
1128	1132-M	BULK	40L	MG	-11-
1129	1132-E	BULK	40L	MG	-11-

SAMPLE REGISTER

Site Code: **PBE 15**

Project No: **880033**

Sample No.	Context	Sample type	Sample volume	Taken by	Date
1130	(1137) SKULL	BULK	40L	SP	06/10/15
1131	(1137) CHEST	BULK	40L	-11-	-11-
1132	(1137) LEGS	BULK	40L	-11-	-11-
1133	(1139)	BULK	40L	VP	↓
1134	(1139)	BULK	40L	↓	↓
1135	(1139)	BULK	10L	↓	↓
1136	(1146)	BULK	30L FEET	EV	06/10/15
1137	(1146)	BULK	30L MID	EV	//
1138	(1146)	BULK	30L SKULL	EV	//
1139	(1144)	BULK	30L SKULL	AG	7/10/15
1140	(1144)	BULK	40L mid	AG	"
1141	(1144)	BULK	30L FEET	AG	"
1142	(1153)	BULK	20L	AS	7/10/15
1143	(1153)	BULK	30L	AS	↓
1144	(1153)	BULK	10L	AS	↓
1145	(1156)	BULK	20L	ES	"
1146	(1156)	BULK	20L	ES	"
1147	(1149)	BULK	40L	LW	7.10.15
1148	(1149)	BULK	40L	LW	↓
1149	(1149)	BULK	40L	LW	↓
1150	(1135)	BULK	40L	M76	↓
1151	(1135)	BULK	40L	↓	↓
1152	(1135)	BULK	30L	↓	↓
1153	(1117)	BULK	10L	VP	↓
1154	(1117)	BULK	10L	↓	↓
1155	(1117)	BULK	30L	↓	↓
1156	1156 (1160)	BULK	20L	KW	7/10/15
1157	1157 (1160)	BULK	10L	KW	7/10/15
1158	(1160)	BULK	10L	KW	7/10/15
1159	(1162)	BULK	30L FEET	EV	7/10/15
1160	(1162)	BULK	30L MIDDLE	EV	//
1161	(1162)	BULK	20L SKULL	EV	//
1162	(1164)	BULK	40L	ES	"



SAMPLE REGISTER

Site Code: **PB615**

Project No: **880033**

Sample No.	Context	Sample type	Sample volume	Taken by	Date
1163	(1164)	Bulk	20L	ES	7/10/15
1164	(1166)	BULK	40L feet	TT	7/10/15
1165	(1166)	BULK	40L mid	TT	7/10/15
1166	(1166)	BULK	20L head	TT	7/10/15
1167	(1167)	BULK	30L FEET	JNC	7/10/15
1168	(1167)	BULK	30L MID	JNC	//
1169	(1167)	BULK	30L SKULL	JNC	//
1170	(1168)	Bulk	30L West	JM	7/10/15
1171	(1168)	↓	30L Middle		
1172	(1168)	↓	30L East		
1173	(1170)	↓	10L West		
1174	(1170)	Bulk	10L Middle	↓	↓
1175	(1171)	BULK	30L F	AS	7/10/15
1176	(1171)	BULK	20L M	AS	7/10/15
1177	(1171)	BULK	20L H	AS	7/10/15
1178	(1142)	BULK	40L EAST	VP	
1179	(1142)	BULK	40L MID	↓	↓
1180	(1142)	BULK	40L WEST	↓	↓
1181	(1173)	BULK	20L (E)	LW	7.10.15
1182	(1173)	BULK	20L (Mid)	"	"
1183	(1173)	BULK	20L (W)	"	"
1184	(1126)	Bulk	40L Feet	J.A	8/10/15
1185	(1126)	Bulk	40L middle	↓	↓
1186	(1126)	Bulk	20L head	↓	↓
1187	(1127)	Bulk	40L head	↓	↓
1188	(1179)	BULK	30L FEET	EV	8/10/15
1189	(1179)	BULK	30L MIDDLE	EV	//
1190	(1179)	BULK	30L SKULL	EV	//
1191	(1177)	Bulk	30L skull	GA	8.10.15
1192	(1177)	Bulk	40L mid.	GA	"
1193	(1177)	Bulk	40L Feet	GA	"
1194	(1181)	BULK	20L FEET	EV	9/10/15
1195	(1181)	BULK	30L MID	EV	9/10/15



SAMPLE REGISTER

Site Code: PBE 15

Project No: 880033

Sample No.	Context	Sample type	Sample volume	Taken by	Date
1196	(1181)	BULK	30 L SKUL	EV	9/10/15
1197	(1140)	BULK	20 L	VD	9.10.15
1198	(1140)	BULK	20 L	VP	9.10.15
1199	(1140)	BULK	40 L	VP	9.10.15
1200	(1183)	BULK	10L	KW	9/10/15
1201	(1183)	BULK	10L	KW	9/10/15
1202	(1183)	BULK	10L	KW	9/10/15
1203	(1175)	Bulk	40L	AS	9/10/15
1204	(1175)	Bulk	30L	AS	"
1205	(1175)	Bulk	20L	AS	"
1206	(1186)	Bulk	30L	LW	9.10.15
1207	(1186)	Bulk	30L	LW	"
1208	(1186)	Bulk	30L	LW	"
1209	(1188)	BULK	20L F	KW	9/10/15
1210	(1188)	BULK	10L M	KW	"
1211	(1188)	BULK	20L H	KW	"
1212	(1190)	BULK	10L	KW	"
1213	(1190)	BULK	10L	KW	"
1214	(1190)	BULK	10L	KW	"
1215	(1192)	BULK	20 L FEET	EV	9/10/15
1216	(1192)	BULK	30L MIDDLE	EV	"
1217	(1192)	BULK	30L SKULL	EV	"
1218	(1194)	BULK	40L	MG	12/10/15
1219	(1194)	BULK	M 40L	MG	12/10/15
1220	(1194)	BULK	H 30L	MG	12/10/15
1221	(1196)	BULK	FEET	MJG	"
1222	(1196)	"	MID	"	"
1223	(1196)	"	HEAD	"	"
1224	(1198)	"	20L FEET	NK	"
1225	(1198)	"	30L MID	NK	"
1226	(1198)	"	30L head	NK	"
1227	(1199)	BULK	20L FEET	EV	12/10/15
1228	(1199)	BULK	20L MIDDLE	EV	"

geology

SAMPLE REGISTER

Site Code: **PBE 15**

Project No: **880033**

Sample No.	Context	Sample type	Sample volume	Taken by	Date
1229	(1199)	BULK	20L SKULL	EV	12/10/15
1230	(1202)	BULK	40L W	SP	12/10/15
1231	(1202)	BULK	40L M	SP	12/10/15
1232	(1202)	BULK	40L E	SP	12/10/15
1233	(1204)	BULK	30L	LW	12.10.15
1234	(1204)	BULK	40L	LW	12.10.15
1235	(1204)	BULK	40L	LW	12.10.15
1236	(1206)	BULK	20L	KW	13/10/15
1237	(1206)	BULK	20L	KW	13/10/15
1238	(1206)	BULK	20L	KW	13/10/15
1239	(1208)	Bulk	20L	AS	13/10/15
1240	(1208)	Bulk	20L	AS	"
1241	(1208)	Bulk	20L	AS	"
1242	(1215)	BULK	40L	SP	-u-
1243	(215)	BULK	40L	SP	-u-
1244	(215)	BULK	40L	SP	-u-
1245	(1217)	BULK	30 L FEET	EV	13/10/15
1246	(1217)	BULK	30 L MIDDLE	EV	//
1247	(1217)	BULK	30L SKULL	EV	//
1248	(1212)	Bulk	40L skull	AG	13/10/15
1249	(1212)	Bulk	40L skull mid	AG	"
1250	(1212)	Bulk	40L feet	AG	"
1251	(1124)	Bulk	10L NE end	J.A	↓
1252	(1124)	Bulk	10L SW end	↓	↓
1253	(1124)	Bulk	10L SE end	↓	↓
1254	(1219)	Bulk	40L W	MG	13/10/15
1255	(1219)	Bulk	40L M	↓	↓
1256	(1219)	Bulk	30L E	↓	↓
1257	(1209)	BULK	20L	AS	↓
1258	(1209)	Bulk	20L	↓	↓
1259	(1209)	Bulk	20L	↓	↓
1260	(1221)	Bulk	40L E	NK	13/10/15
1261	(1221)	Bulk	30 L middle	NK	14/10/15



