



<b>SITE NAME</b> Redhayes South	<b>SITE CODE</b> REDS15	<b>AREA</b>	<b>TRENCH No.</b> 1
------------------------------------	----------------------------	-------------	------------------------

<b>Length</b> 30m	<b>Width</b> 1.5m	<b>Ground level (AOD)</b> /	<b>Max. depth</b> 0.41m
----------------------	----------------------	--------------------------------	----------------------------

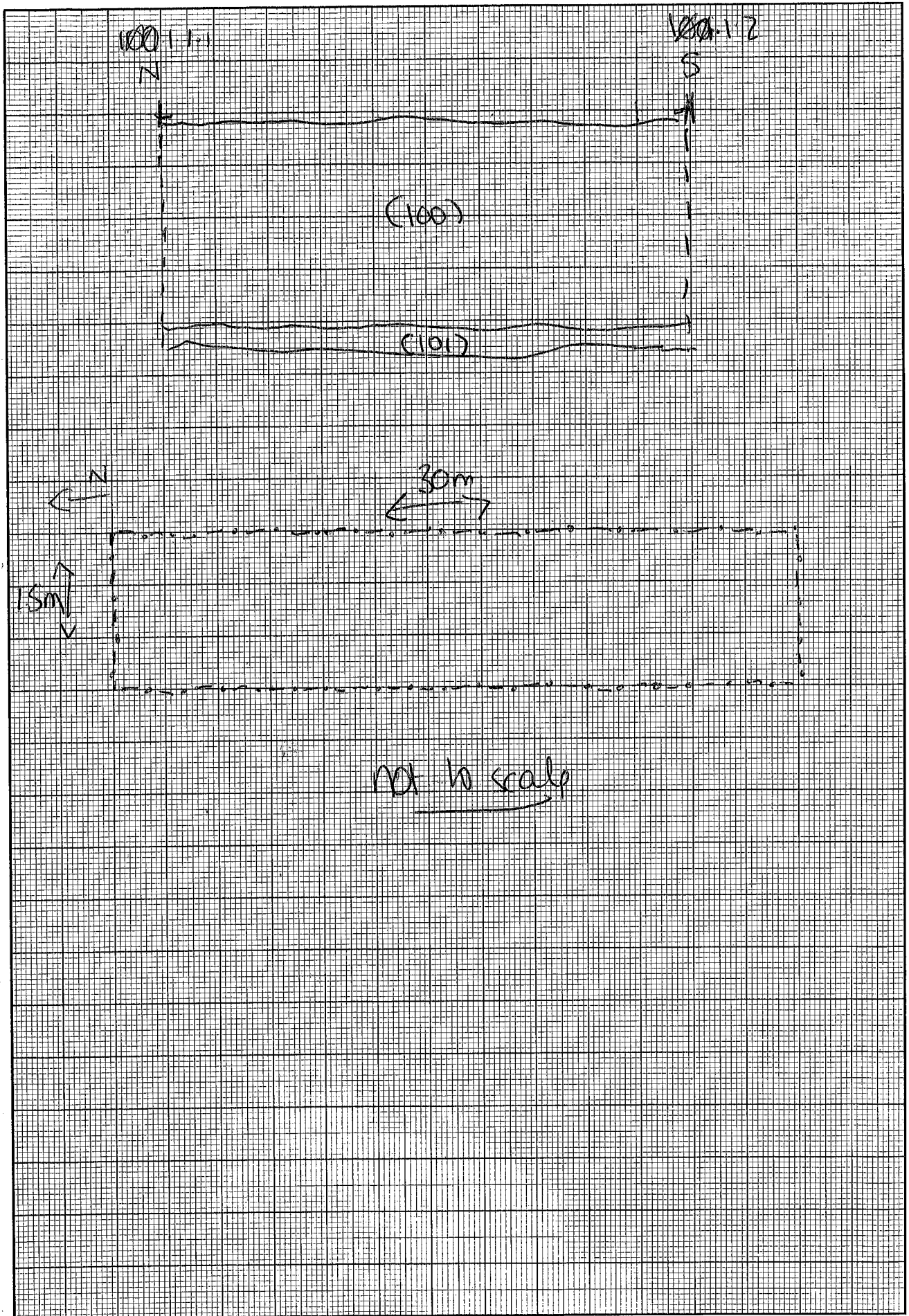
<b>Plan Nos</b>	<b>Section Nos</b>	<b>Colour photos</b> Film      Frames	<b>B &amp; W photos</b> Film      Frames	<b>Co-ordinates</b> <input type="checkbox"/> Site Grid <input type="checkbox"/> OS
GPS	<del>100</del> 1.1	100-803/804	/	/

Context No.	Context type	Description	Dimensions
100	Topsoil	mid reddish brown layer Sandy silt, friable.	30m x 1.5m x 0.34m
101	Natural	Mid brownish orange natural. Sandy silt, friable	> 30m x 1.5m x 0.07m
No Archaeology			

FINDS					
Material	Context No.	Qty	Material	Context No.	Qty
/					

<b>RF No.</b>	<b>Sample Nos</b>
Recorded by: <b>KW</b>	Date: <b>28/10/15</b>
Checked by:	Date:

100 - 803  
100 - 804

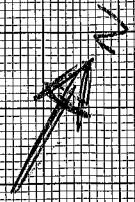


not to scale



SITE NAME Red Hayes South		SITE CODE REDS15		AREA	TRENCH No. 2
Length 30m	Width 1.5m	Ground level (AOD)		Max. depth 0.60m.	
Plan Nos g/s.	Section Nos	Colour photos Film	Frames	B & W photos Film	Frames
				Co-ordinates <input type="checkbox"/> Site Grid	<input checked="" type="checkbox"/> OS
Context No.	Context type	Description			Dimensions
200.	layer	- Top Soil. DK. yellowish brown clayey silty sand.			0.41 max
201	deposit layer	Natural reddish brown clayey sand with ironstone inclusions.			
202	cut	Modern / Post med linear at N end of trench 3.8m wide x 0.22 deep. flat bottomed. NR vertical sided ditch. not otherwise recorded due to localised flooding / water logging			0.22m.
203	fill	yellowy brown clayey silty sand. Fill of 202. C19/20th - Modern Ceramics - oyster. Slate. Fe noted but not			
FINDS (None retained) Retained.					
Material	Context No.	Qty	Material	Context No.	Qty
RF No.	Recorded by: JW		Sample Nos		Date
	Date 2-11-15	Checked by:			Date

1050



SECTION 2

[202]

203

201  
NAT

BLANKS

NET  
TR2

NOY  
DICK

SW

203

[202]

REPRESENTATIVE  
PROBING TO  
SCALE

SE

TOP / PLOUGH

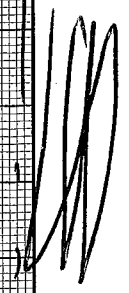
200

201

TR2

SEC

REP





SITE NAME R50144163 SCOTT	SITE CODE	AREA	TRENCH No. 3
------------------------------	-----------	------	-----------------

Length 29.6	Width 1.8m	Ground level (AOD)	Max. depth 0.72m
----------------	---------------	--------------------	---------------------

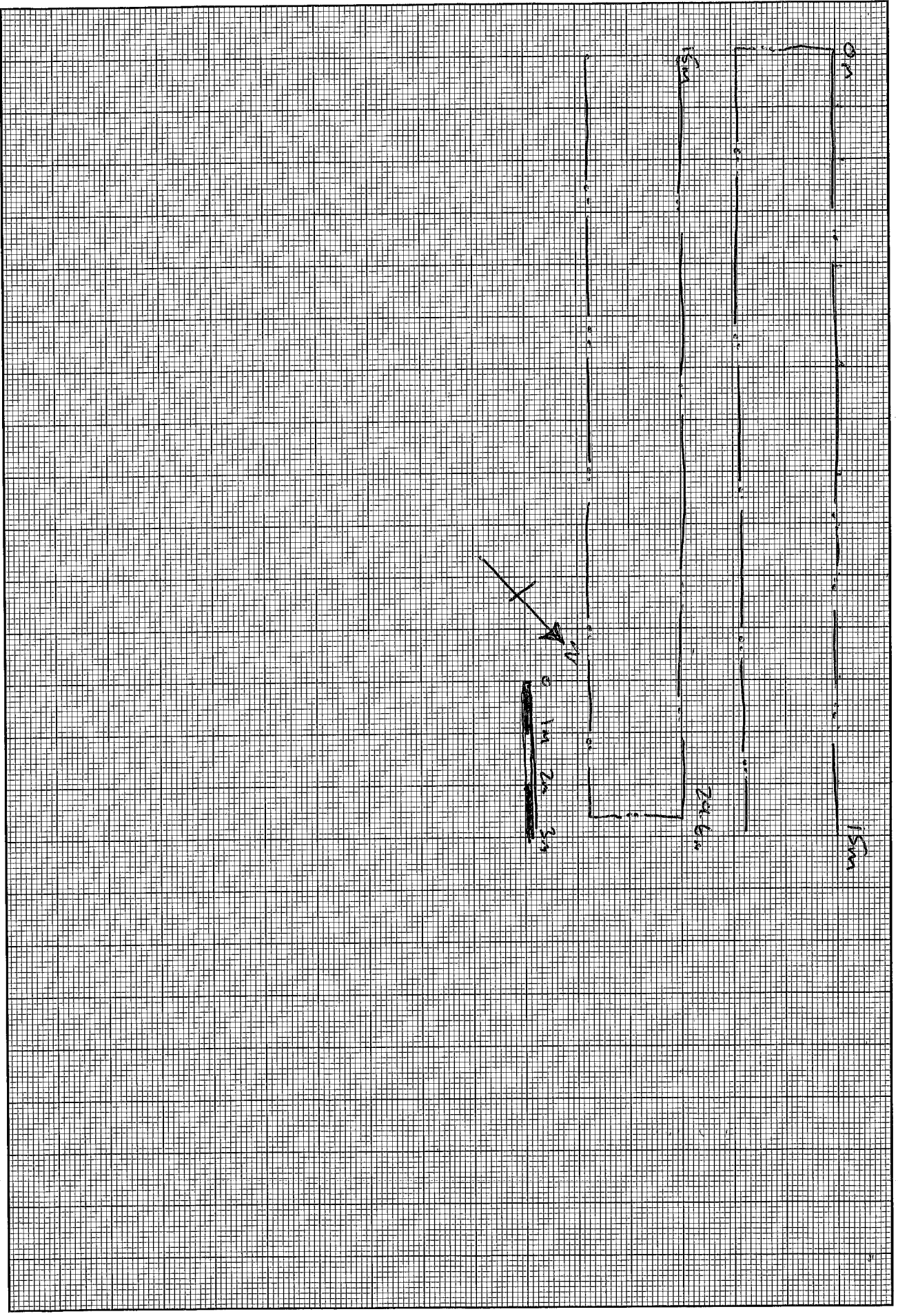
Plan Nos	Section Nos	Colour photos <small>Film</small> <small>Frames</small>	B & W photos <small>Film</small> <small>Frames</small>	Co-ordinates <input type="checkbox"/> Site Grid <input type="checkbox"/> OS
		<i>dig chart</i>		
		7489+7490		

Context No.	Context type	Description	Dimensions
300	LAYER	TOP SOIL: MID BROWNISH GREY SANDY SILT MODERATE RIASEL COMPACTION.	0-0.3m
301	LAYER	SUB SOIL: MID REDDISH BROWN SANDY SILT MODERATE RIASEL COMPACTION.	0.3m - 0.65m
302	LAYER	MATERIAL: MID BROWNISH RED SANDY SILT MODERATE RIASEL COMPACTION.	0.65-0.72m+
— NO ARCHAEOLOGY —			

FINDS *None*

Material	Context No.	Qty	Material	Context No.	Qty
/			/		

RF No.	Sample Nos
Recorded by: <i>AH</i>	Date <i>15/01/15</i>
Checked by:	Date





# Cotswold Archaeology TRENCH RECORDING FORM

SITE NAME <i>Redhays Smith</i>		SITE CODE <i>880053</i>		AREA	TRENCH No. <i>4</i>
-----------------------------------	--	----------------------------	--	------	------------------------

Length <i>29.2m</i>	Width <i>1.90m</i>	Ground level (AOD)	Max. depth <i>0.64m</i>
------------------------	-----------------------	--------------------	----------------------------

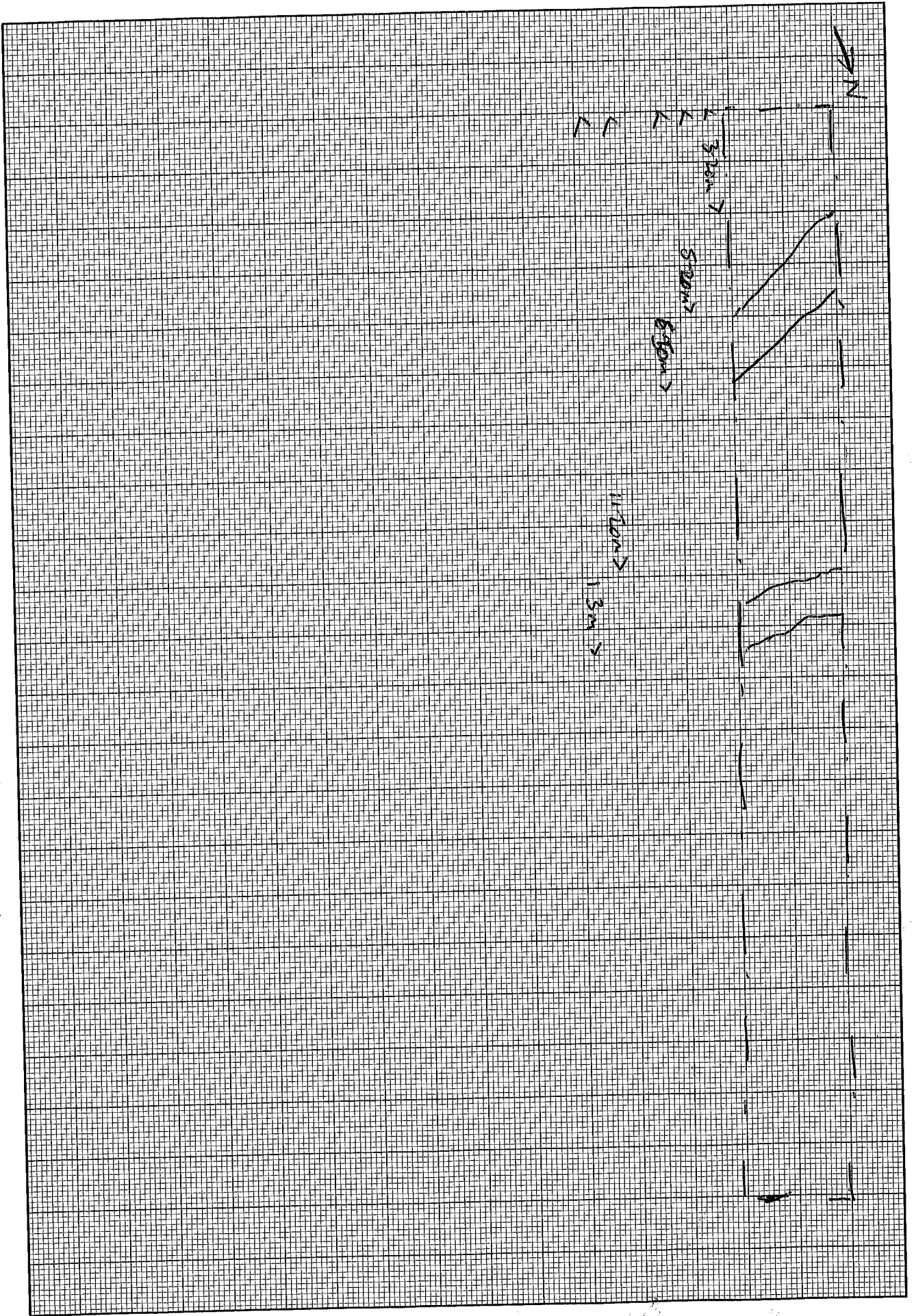
Plan Nos	Section Nos	Colour photos		B & W photos		Co-ordinates	
		Film	Frames	Film	Frames	<input type="checkbox"/> Site Grid	<input type="checkbox"/> OS
<i>G.P.S</i>		<i>Digital</i>	<i>7487-7488</i>				

Context No.	Context type	Description	Dimensions
<i>400</i>	<i>layer</i>	<i>Topsoil with greyish brown sandy clay, 60% clay rare subangular sandstone inclusions ranging from 25mm x 10mm → grit, loose</i>	<i>Thickness 0.38m</i>
<i>401</i>	<i>layer</i>	<i>Subsoil light red brown sandy silt, 60% silt. Rare subangular sandstone inclusions ranging from 50mm x 25mm → grit, loose.</i>	<i>0.22m</i>
<i>402</i>	<i>layer</i>	<i>Natural predominantly mottled red sand (silt) with bands of red clay and subangular sandstone gravel</i>	<i>L: 0.5</i>

FINDS *None*

Material	Context No.	Qty	Material	Context No.	Qty

RF No.	Sample Nos
Recorded by: <i>JA</i>	Date <i>14/1/15</i>
Checked by:	Date







SITE NAME PEORHAY SOUTH		SITE CODE	AREA	TRENCH No. 5
----------------------------	--	-----------	------	-----------------

Length 289	Width 1.8m	Ground level (AOD)	Max. depth 0.66m
---------------	---------------	--------------------	---------------------

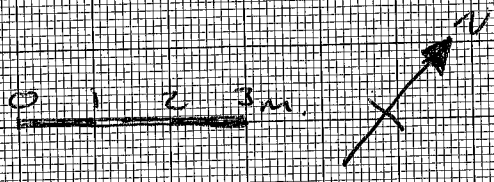

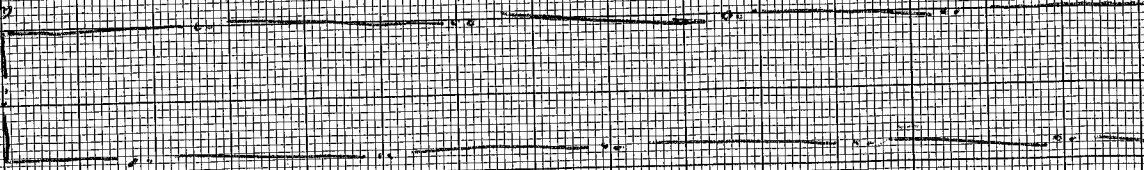
Plan Nos	Section Nos	Colour photos Film Frames	B & W photos Film Frames	Co-ordinates <input type="checkbox"/> Site Grid <input type="checkbox"/> OS
CPS		Digital 7441 - 7442		

Context No.	Context type	Description	Dimensions
300	LAYER	TOPSOIL:- MID BROWN CLAY SANDY SILT MODERATE COMPACTION	0-0.25m
SD1	LAYER	SUBSOIL:- MID REDDISH BROWN SANDY SILT MODERATE COMPACTION	0.25-0.6m
SD2	LAYER	NATURAL:- MID BROWNISH RED SANDY SILT MODERATE COMPACTION	0.6m-0.66m
————— NO ALC HAEROLONG —————			

FINDS

Material	Context No.	Qty	Material	Context No.	Qty

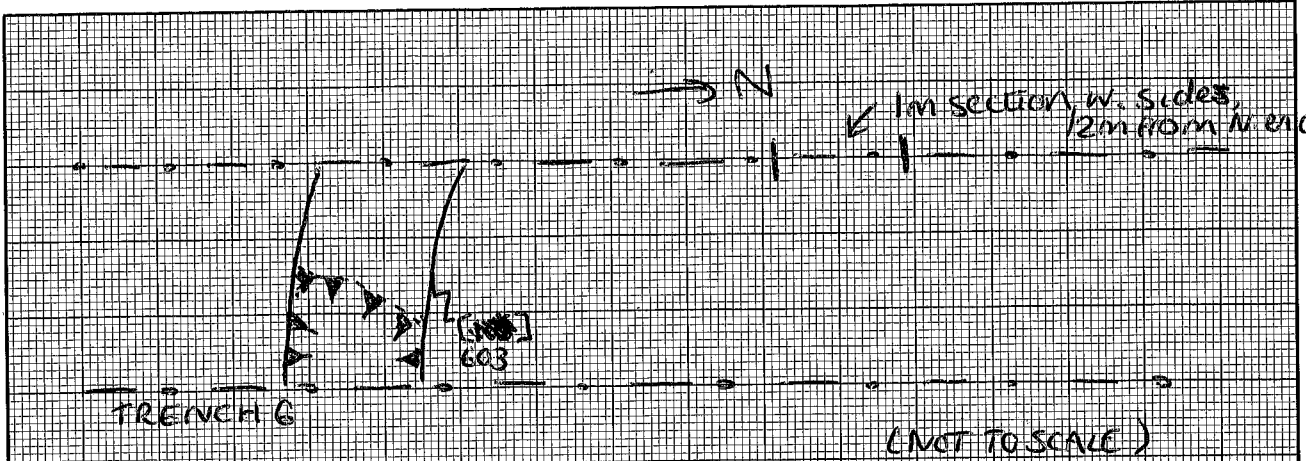
RF No.	Sample Nos
Recorded by: AH	Checked by:
Date 15/07/15	Date





SITE NAME REDHAYES SOUTH		SITE CODE REDS15		AREA	TRENCH No. 6
Length 3.0M	Width 1.5M	Ground level (AOD)		Max. depth 0.6M.	
Plan Nos APS	Section Nos 6.1	Colour photos Film 100-8263 100-8267	B & W photos Film	Co-ordinates <input type="checkbox"/> Site Grid <input type="checkbox"/> OS	
Context No.	Context type	Description			Dimensions
<del>600</del> 600	TOPSOIL	Mid brownish brown silty sand, friable.			0.0m-0.15m
<del>601</del> 601	SUBSOIL	Mid reddish brown silty sand, friable.			0.15-0.31m
<del>602</del> 602	NATURAL	Light reddish pink clayey sand, compact.			0.31m-0.57m
<del>603</del> 603	CUT	CUT OF linear feature through trench 6 in southern end region.			0.57m-0.72m
<del>604</del> 604	FILL	Fill of cut 105. Mid orange-brown silty sand, friable, 1% charcoal, 10% rounded stones.			
<b>FINDS</b>					
Material	Context No.	Qty	Material	Context No.	Qty
RF No.			Sample Nos		
Recorded by: AS	Date 26/10/15	Checked by:	Date		

0.15m

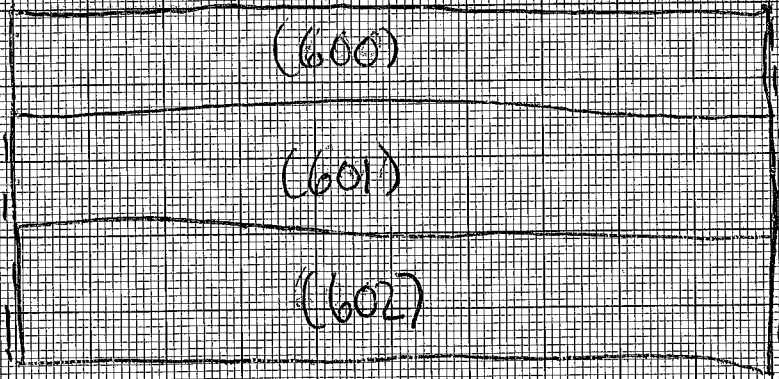


611

S  
↑

612

N  
↑

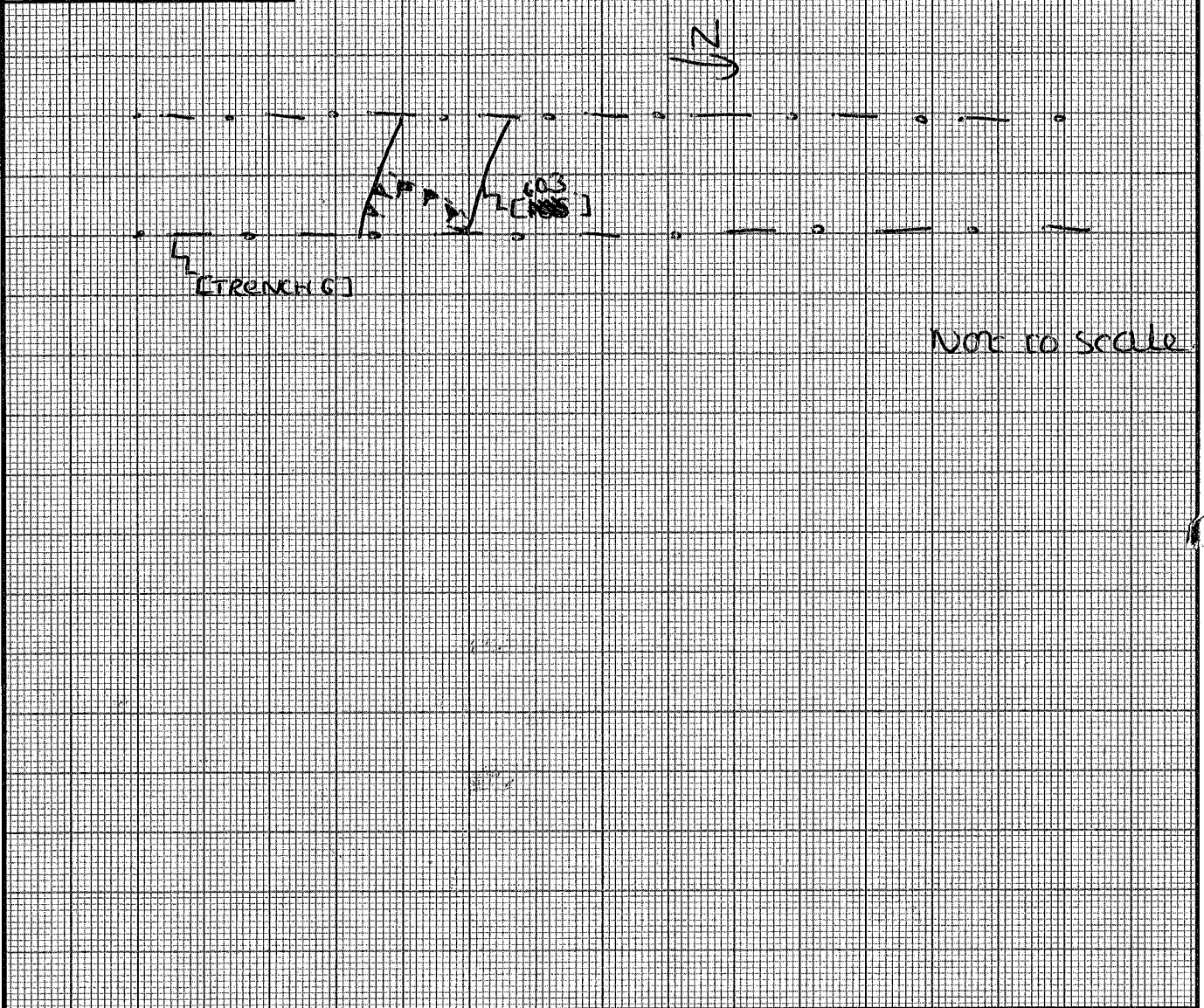


# CONTEXT RECORDING SHEET

SITE CODE: <b>REDS15</b>	Location: <b>TRENCH 6</b>	Grid Ref:	Type: <b>CLT</b>	Context No. <b><del>603</del> 603</b>								
<b>DEPOSIT:</b> 1. Colour 2. Composition/Particle size 3. Compaction 4. Inclusions 5. Horizon clarity 6. Contamination risk 7. Methods and conditions 8. Other comments	1. <b>linear</b> 2. <b>n/a</b> 3. <b>Sharp, vertical, steep</b> 4. <b>Rounded, uneven</b> 5. <b>W/E</b> 6. <b>Half sectioned in each trench, full extent of feature not clear.</b>			<b>CUT:</b> 1. Shape in plan 2. Corners 3. Sides 4. Base 5. Orientation 6. Other comments <b>Draw profile overleaf</b>								
Plan No: <b>GPS</b>	Section No:	Lgth: <b>0.96m</b>	Width: <b>0.52m</b>	Thickness/ Depth: <b>0.19m</b>								
<b>Stratigraphic Matrix</b>												
[ ]	[ ]	[ ]	[ ]	<b>604</b> <del>[ ]</del>	[ ]	[ ]	[ ]					
This context <del>[ ]</del> <b>603</b>												
[ ]	[ ]	[ ]	[ ]	<del>[ ]</del>	<b>602</b>	[ ]	[ ]					
<b>Earlier</b>	Covered by:	<b>Contemporary</b>	<b>Physical relationships</b>		<b>Later than</b>	Covers:						
	Filled by: <del>[ ]</del> <b>604</b>		Feature Label:			Fill of:						
	Cut by:		Includes:			Cuts: <del>[ ]</del> <b>602</b>						
	Butted by:		Same as:			Butts:						
<b>Interpretation and discussion:</b>					Internal	External	Structural	Other				
<b>603</b> <b>cut <del>[ ]</del> appears to be a linear feature but half-sectioning of the feature suggested an uneven base/sides with no regular cut. No finds were recovered suggesting the feature was caused by natural means either tree hollow or human action.</b>												
Provisional date: <b>/</b>												
Registered Artefacts:					Finds: <input type="text"/> Specify anything not below							
Environmental Samples:					None	Pot	Bone	CBM	Flint	Metal	Glass	Wood
Completed by: <b>AS</b>					Date: <b>26/10/15</b>	Checked by:			Date:			



Sketch of Profile/Plan



Note to scale

Levels

OD Highest:

OD Lowest:

OD Others

Other Information

Site Book References

Photo (film and photo number)

Digital: 100-8263-100-8267

Black and White:

Colour:

Checked interpretation:

Basic Interpretation:

Basic Process:

CONTEXT RECORDING SHEET

Cotswold Archaeology



SITE CODE: <b>REDS15</b>	Location <b>TRENCH 6</b>	Grid Ref:	Type <b>FILL</b>	Context No. <del>603</del> <b>604</b>																		
DEPOSIT		<b>1. mid orangeish brown</b> <b>2. silty sand.</b> <b>3. Friable</b> <b>4. 1% charcoal, 10% rounded and angular stones 5mm-100mm</b> <b>5. good.</b> <b>6. low.</b> <b>7. Mini digger, M&amp;T.</b> <b>8. n/a.</b>		CUT																		
1. Colour 2. Composition/Particle size 3. Compaction 4. Inclusions 5. Horizon Clarity 6. Contamination risk 7. Methods and conditions 8. Other comments				1. Shape in plan 2. Corners 3. Sides 4. Base 5. Orientation 6. Other comments <b>Draw profile overleaf</b>																		
Plan No. <b>QRS</b>	Section No.	Lgth <b>0.96m</b>	Width/ Diam <b>0.52m</b>	Hgt/Dpth <b>0.19m.</b>																		
STRATIGRAPHIC MATRIX																						
<p style="text-align: center;">This context <del>603</del> <b>604</b></p>																						
Earlier than	Covered by: <del>603, 604</del> <b>601, 600</b>  Filled by:  Cut by:  Butted by:	Contemporary with	<b>PHYSICAL RELATIONSHIPS</b>  Part of:  Includes:  Same as:		Later than																	
			Covers:																			
			Fill of <del>603</del> <b>603</b>																			
			Cuts:																			
			Butts:																			
INTERPRETATION AND DISCUSSION			Internal	External	Structural	Other																
<b>603</b>																						
Fill <del>604</del> is full of cut <del>603</del> and contained no finds.																						
						Provisional date;																
<b>Special Finds</b> (number and type)																						
<b>Environmental samples</b> (number)																						
<b>Finds</b> Specify anything not below <input type="text"/>																						
<table style="width: 100%; border: none;"> <tr> <td style="border: none;">None</td> <td style="border: none;">Pot</td> <td style="border: none;">Bone</td> <td style="border: none;">Glass</td> <td style="border: none;">Metal</td> <td style="border: none;">Wood</td> <td style="border: none;">Leather</td> <td style="border: none;">Flint</td> </tr> <tr> <td style="border: none;"><input checked="" type="checkbox"/></td> <td style="border: none;"><input type="checkbox"/></td> <td style="border: none;"><input type="checkbox"/></td> <td style="border: none;"><input type="checkbox"/></td> <td style="border: none;"><input type="checkbox"/></td> <td style="border: none;"><input type="checkbox"/></td> <td style="border: none;"><input type="checkbox"/></td> <td style="border: none;"><input type="checkbox"/></td> </tr> </table>							None	Pot	Bone	Glass	Metal	Wood	Leather	Flint	<input checked="" type="checkbox"/>	<input type="checkbox"/>	<input type="checkbox"/>	<input type="checkbox"/>	<input type="checkbox"/>	<input type="checkbox"/>	<input type="checkbox"/>	<input type="checkbox"/>
None	Pot	Bone	Glass	Metal	Wood	Leather	Flint															
<input checked="" type="checkbox"/>	<input type="checkbox"/>	<input type="checkbox"/>	<input type="checkbox"/>	<input type="checkbox"/>	<input type="checkbox"/>	<input type="checkbox"/>	<input type="checkbox"/>															

Sketch of Profile /Plan

SEE <sup>803</sup> [ ~~XXXX~~ ]

LEVELS

OD top

OD bottom

OD others

Other Information

Site Book References

Photo (film and photo number)

100-8263 - 100-8267

Black and white:

Colour:

Provisional period


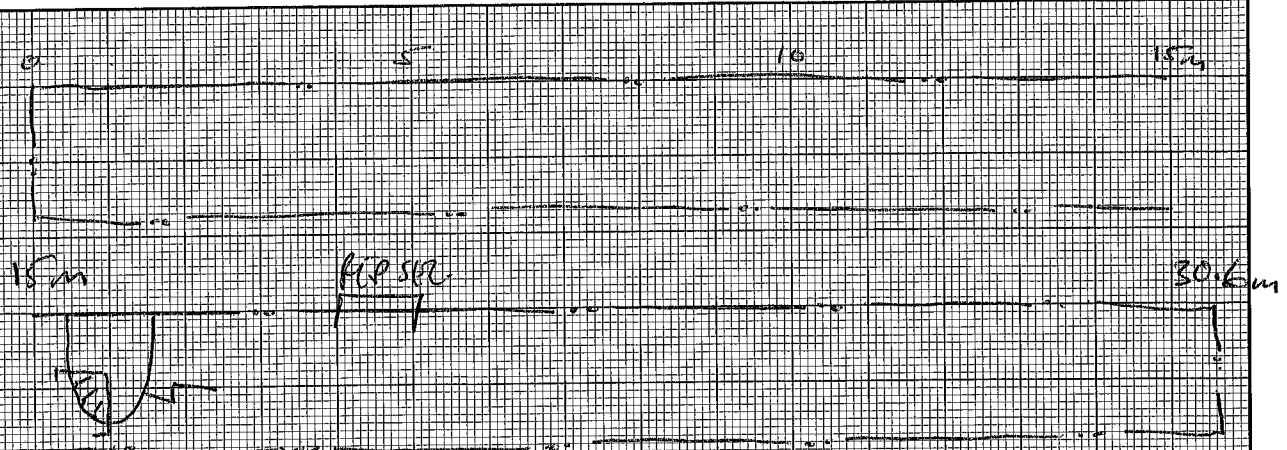
Group

Initials and date

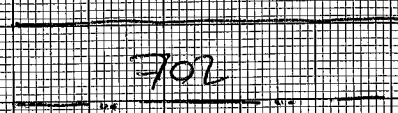

AS 26/10/15







fcp ser 1:10

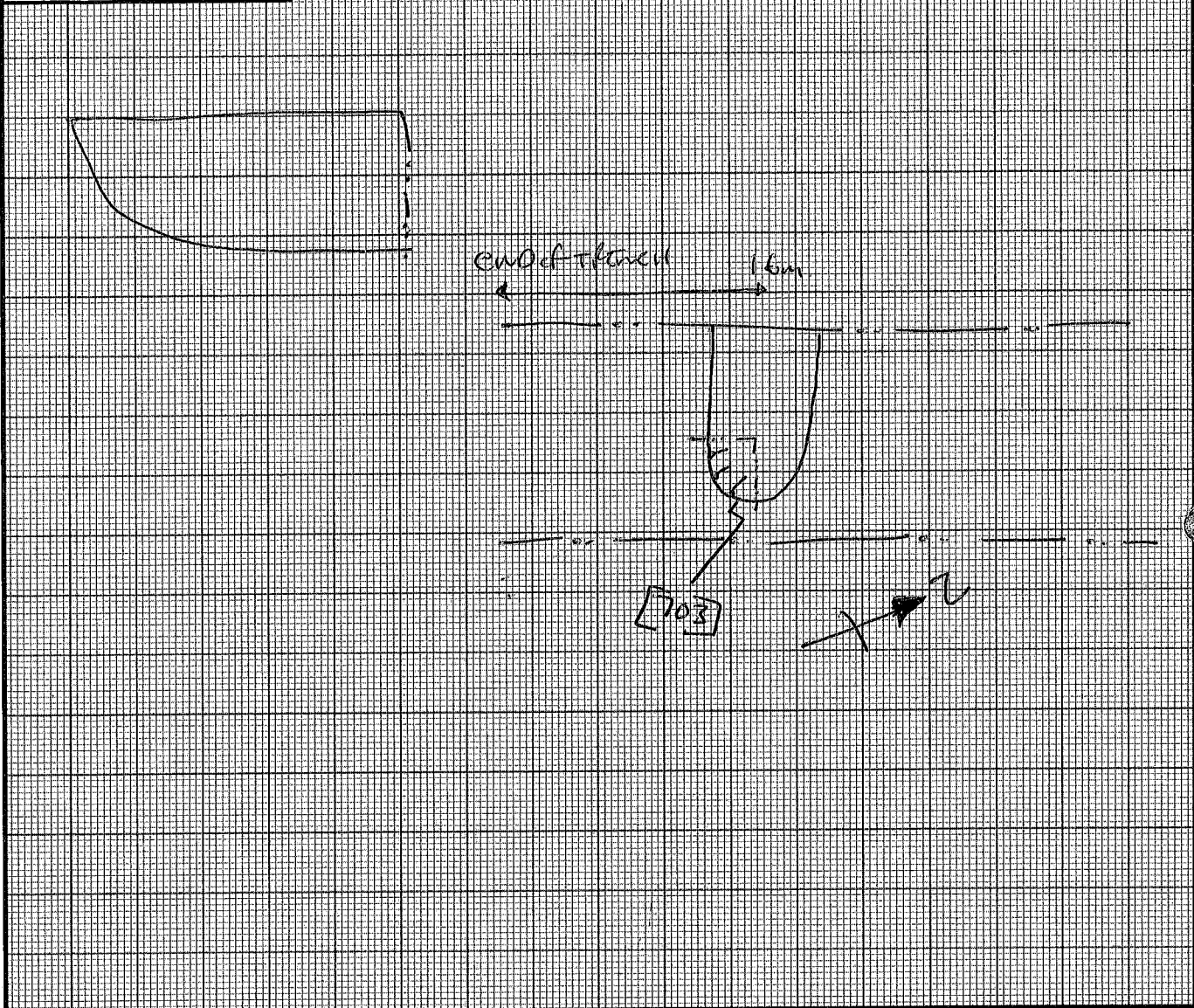


# CONTEXT RECORDING SHEET

<b>SITE CODE:</b> REDS 15	<b>Location:</b> TR 7	<b>Grid Ref:</b> /	<b>Type:</b> Cult	<b>Context No.</b> 703						
<b>DEPOSIT:</b>		<b>CUT:</b>								
1. Colour	1) LINEAR (POSSIBLE TERMINUS)			1. Shape in plan						
2. Composition/Particle size	2) —			2. Corners						
3. Compaction	3) STEEP CONCAVE SHARP BREAK TENURE			3. Sides						
4. Inclusions	4) FLINT			4. Base						
5. Horizon clarity	5) NW/SE			5. Orientation						
6. Contamination risk	6) —			6. Other comments						
7. Methods and conditions				<b>Draw profile overleaf</b>						
8. Other comments										
<b>Plan No:</b> GPS <b>Section No:</b> 7.1 <b>Lgth:</b> <b>Width:</b> <b>Thickness/Depth:</b> 0.20m										
<b>Stratigraphic Matrix</b>										
<div style="display: flex; justify-content: space-around; align-items: center;"> <div style="border: 1px solid black; width: 40px; height: 20px; margin: 5px;"></div> <div style="border: 1px solid black; width: 40px; height: 20px; margin: 5px;"></div> <div style="border: 1px solid black; width: 40px; height: 20px; margin: 5px;"></div> <div style="border: 1px solid black; width: 40px; height: 20px; margin: 5px;"></div> <div style="border: 1px solid black; width: 40px; height: 20px; margin: 5px; text-align: center;">704</div> <div style="border: 1px solid black; width: 40px; height: 20px; margin: 5px;"></div> <div style="border: 1px solid black; width: 40px; height: 20px; margin: 5px;"></div> </div> <p style="text-align: center; margin: 5px 0;">This context <span style="border: 1px solid black; padding: 2px 5px;">703</span></p> <div style="display: flex; justify-content: space-around; align-items: center;"> <div style="border: 1px solid black; width: 40px; height: 20px; margin: 5px;"></div> <div style="border: 1px solid black; width: 40px; height: 20px; margin: 5px;"></div> <div style="border: 1px solid black; width: 40px; height: 20px; margin: 5px;"></div> <div style="border: 1px solid black; width: 40px; height: 20px; margin: 5px; text-align: center;">702</div> <div style="border: 1px solid black; width: 40px; height: 20px; margin: 5px;"></div> <div style="border: 1px solid black; width: 40px; height: 20px; margin: 5px;"></div> <div style="border: 1px solid black; width: 40px; height: 20px; margin: 5px;"></div> </div>										
<b>Earlier</b>	<b>Covered by:</b> 701 (SCASSOIC)	<b>Contemporary</b>	<b>Physical relationships</b>		<b>Covers:</b> —					
	<b>Filled by:</b> 704		<b>Feature Label:</b> —	<b>Fill of:</b> —						
	<b>Cut by:</b> —		<b>Includes:</b> —	<b>Cuts:</b> 702 (MATERIAL)						
	<b>Butted by:</b> —		<b>Same as:</b> —	<b>Butts:</b> —						
<b>Later than</b>										
<b>Interpretation and discussion:</b>										
		Internal	External	Structural	Other					
CUT of DITCH TERMINUS. NO FINDS EVIDENCE. THE FACT THAT IT IS COVERED BY COLLUVIUM SUGGESTS A PREHISTORIC DATE?										
Provisional date: PREHISTORIC										
<b>Registered Artefacts:</b>			<b>Finds</b> Specify anything not below							
<b>Environmental Samples:</b>			None <input checked="" type="checkbox"/>	Pot <input type="checkbox"/>	Bone <input type="checkbox"/>	GBM <input type="checkbox"/>	Flint <input type="checkbox"/>	Metal <input type="checkbox"/>	Glass <input type="checkbox"/>	Wood <input type="checkbox"/>
<b>Completed by:</b> AH		<b>Date:</b> 15/9/15		<b>Checked by:</b>		<b>Date:</b>				



Sketch of Profile/Plan



Levels

OD Highest:	OD Lowest:	OD Others
-------------	------------	-----------

Other Information

Site Book References	Photo (film and photo number)
	Digital:
	Black and White:
	Colour:


Checked interpretation:	Basic Interpretation:	Basic Process:
-------------------------	-----------------------	----------------

# CONTEXT RECORDING SHEET

<b>SITE CODE:</b> REPS15	<b>Location:</b> TR7	<b>Grid Ref:</b> /	<b>Type:</b> fn	<b>Context No.</b> 704																
<b>DEPOSIT:</b>	1. Colour	1) MID CLAY WITH STONES			<b>CUT:</b>															
	2. Composition/Particle size	2) SANDY SILT				1. Shape in plan														
	3. Compaction	3) LOOSE / REASER				2. Corners														
	4. Inclusions	4) ONE LARGE SUBANGULAR FLINT STONE				3. Sides														
	5. Horizon clarity	5) CLEAR WITH MATERIAL				4. Base														
	6. Contamination risk	6) NONE				5. Orientation														
	7. Methods and conditions	7) RAKE / POWEL, DRY CLEAR				6. Other comments														
	8. Other comments	8) —				Draw profile overleaf														
<b>Plan No:</b>	<b>Section No:</b> 7.1	<b>Lgth:</b>	<b>Width:</b>	<b>Thickness/Depth:</b>																
<b>Stratigraphic Matrix</b>																				
<div style="display: flex; justify-content: space-around; align-items: center;"> <div style="border: 1px solid black; width: 40px; height: 20px; margin: 5px;"></div> <div style="border: 1px solid black; width: 40px; height: 20px; margin: 5px;"></div> <div style="border: 1px solid black; width: 40px; height: 20px; margin: 5px;"></div> <div style="border: 1px solid black; width: 40px; height: 20px; margin: 5px;"></div> <div style="border: 1px solid black; width: 40px; height: 20px; margin: 5px; text-align: center;">701</div> <div style="border: 1px solid black; width: 40px; height: 20px; margin: 5px;"></div> <div style="border: 1px solid black; width: 40px; height: 20px; margin: 5px;"></div> <div style="border: 1px solid black; width: 40px; height: 20px; margin: 5px;"></div> </div> <p style="text-align: center;">This context <span style="border: 1px solid black; padding: 2px 5px;">704</span></p> <div style="display: flex; justify-content: space-around; align-items: center;"> <div style="border: 1px solid black; width: 40px; height: 20px; margin: 5px;"></div> <div style="border: 1px solid black; width: 40px; height: 20px; margin: 5px;"></div> <div style="border: 1px solid black; width: 40px; height: 20px; margin: 5px;"></div> <div style="border: 1px solid black; width: 40px; height: 20px; margin: 5px; text-align: center;">703</div> <div style="border: 1px solid black; width: 40px; height: 20px; margin: 5px;"></div> <div style="border: 1px solid black; width: 40px; height: 20px; margin: 5px;"></div> <div style="border: 1px solid black; width: 40px; height: 20px; margin: 5px;"></div> <div style="border: 1px solid black; width: 40px; height: 20px; margin: 5px;"></div> </div>																				
<b>Earlier</b>	Covered by:	<b>Contemporary</b>	<b>Physical relationships</b>		<b>Later than</b>															
	Filled by:		Feature Label:	Covers:																
	Cut by:		Includes:	Fill of:																
	Butted by:		Same as:	Cuts:																
				Butts:																
<b>Interpretation and discussion:</b>																				
<table border="1" style="width: 100%; border-collapse: collapse;"> <tr> <td style="width: 50%;"></td> <td style="width: 12.5%; text-align: center;">Internal</td> <td style="width: 12.5%; text-align: center;">External</td> <td style="width: 12.5%; text-align: center;">Structural</td> <td style="width: 12.5%; text-align: center;">Other</td> </tr> <tr> <td colspan="5">Similar fill of ditch [703]. VERY SIMILAR TO COLLUVIAL LAYER (702)</td> </tr> </table>						Internal	External	Structural	Other	Similar fill of ditch [703]. VERY SIMILAR TO COLLUVIAL LAYER (702)										
	Internal	External	Structural	Other																
Similar fill of ditch [703]. VERY SIMILAR TO COLLUVIAL LAYER (702)																				
Provisional date: PREHISTORIC																				
<b>Registered Artefacts:</b>			<b>Finds</b>																	
Environmental Samples:			Specify anything not below																	
			<table border="1" style="width: 100%; border-collapse: collapse;"> <tr> <td style="width: 12.5%; text-align: center;">None</td> <td style="width: 12.5%; text-align: center;">Pot</td> <td style="width: 12.5%; text-align: center;">Bone</td> <td style="width: 12.5%; text-align: center;">CBM</td> <td style="width: 12.5%; text-align: center;">Flint</td> <td style="width: 12.5%; text-align: center;">Metal</td> <td style="width: 12.5%; text-align: center;">Glass</td> <td style="width: 12.5%; text-align: center;">Wood</td> </tr> <tr> <td style="text-align: center;"><input checked="" type="checkbox"/></td> <td style="text-align: center;"><input type="checkbox"/></td> <td style="text-align: center;"><input type="checkbox"/></td> <td style="text-align: center;"><input type="checkbox"/></td> <td style="text-align: center;"><input type="checkbox"/></td> <td style="text-align: center;"><input type="checkbox"/></td> <td style="text-align: center;"><input type="checkbox"/></td> <td style="text-align: center;"><input type="checkbox"/></td> </tr> </table>		None	Pot	Bone	CBM	Flint	Metal	Glass	Wood	<input checked="" type="checkbox"/>	<input type="checkbox"/>	<input type="checkbox"/>	<input type="checkbox"/>	<input type="checkbox"/>	<input type="checkbox"/>	<input type="checkbox"/>	<input type="checkbox"/>
None	Pot	Bone	CBM	Flint	Metal	Glass	Wood													
<input checked="" type="checkbox"/>	<input type="checkbox"/>	<input type="checkbox"/>	<input type="checkbox"/>	<input type="checkbox"/>	<input type="checkbox"/>	<input type="checkbox"/>	<input type="checkbox"/>													
Completed by: AH		Date: 15/9/15		Checked by:																
				Date:																



Sketch of Profile/Plan



Levels

OD Highest:	OD Lowest:	OD Others
-------------	------------	-----------


Other Information

Site Book References	Photo (film and photo number)
	Digital:
	Black and White:
	Colour:

Checked interpretation:	Basic Interpretation:	Basic Process:
-------------------------	-----------------------	----------------



SITE NAME RED HAYES 15		SITE CODE REDS 15		AREA		TRENCH No. 8	
Length		Width 1.60m		Ground level (AOD)		Max. depth	
Plan Nos	Section Nos	Colour photos Film      Frames	B & W photos Film      Frames	Co-ordinates <input type="checkbox"/> Site Grid <input type="checkbox"/> OS			
GPS		100-8268 →					
		→ 8276					
Context No.	Context type	Description				Dimensions	
800	TOPSOIL	MID GREYSH-BROWN, SILTY SAND					
801	SUBSOIL	YELLOWISH GREY SILTY SAND					
802	NATURAL	BROWNISH-ORANGE SILTY SAND					
No Archaeology							
FINDS							
NONE							
Material	Context No.	Qty	Material	Context No.	Qty		
/			/				
RF No.				Sample Nos			
Recorded by: MB		Date 29/10/15		Checked by:		Date	







SITE NAME RED HAYES		SITE CODE REDS 15		AREA /	TRENCH No. 9
Length 30m		Width 1.8m		Ground level (AOD)	
				Max. depth 0.8m	
Plan Nos	Section Nos	Colour photos Film      Frames	B & W photos Film      Frames	Co-ordinates <input type="checkbox"/> Site Grid <input type="checkbox"/> OS	
GPS	<del>9.1</del>	100-7552/7553			
	9.1	100-7554/7555			
Context No.	Context type	Description			Dimensions
900	Layer	Topsoil, Mid greyish brown Sandy silt, friable, occasional stone > 50mm			30m length within trench, 0.3m max thickness
901	layer	Subsoil, Mid - light red brown <del>reddish brown</del> / orangey brown, friable <del>silt</del> silt sand			30m length within trench, 0.3m max thickness
902	Layer	Natural, mottled <del>reddish brown</del> brown red sand / clay.			30m length within trench.
903	Cut	Cut of ditch running N-S across west end of trench, gentle slope down from west edge turning steep. Steep east edge. Cuts subsoil [901]			2.8m width x 0.9m depth x 1.8m length within trench
904	Fill	Primary fill. Light reddish brown sand. Friable contained a piece of clay pipe.			0.8m length within slot x 1.2m width x 0.2m thick
905	Fill	fill of [903] mid <del>reddish</del> greyish brown silt sand. friable. contained animal bone.			1.8m length within trench x 2m width x 0.45m thick
906	fill	fill of [903] mid reddish brown silt sand, friable.			1.8m length within trench x 2.8m width x 0.5m thick
<del>907</del>	<del>fill</del>	<del>fill of [903] mid reddish brown silt sand, friable.</del>			
<del>908</del>	<del>fill</del>	<del>fill of [903] mid reddish brown silt sand, friable.</del>			
FINDS					
Material	Context No.	Qty	Material	Context No.	Qty
clay pipe	(904)	1 x bag			
Animal bone	(905)	1 x bag			
RF No.			Sample Nos		
Recorded by: G.G.		Date 16/9/15	Checked by:		Date




(100)



(001)

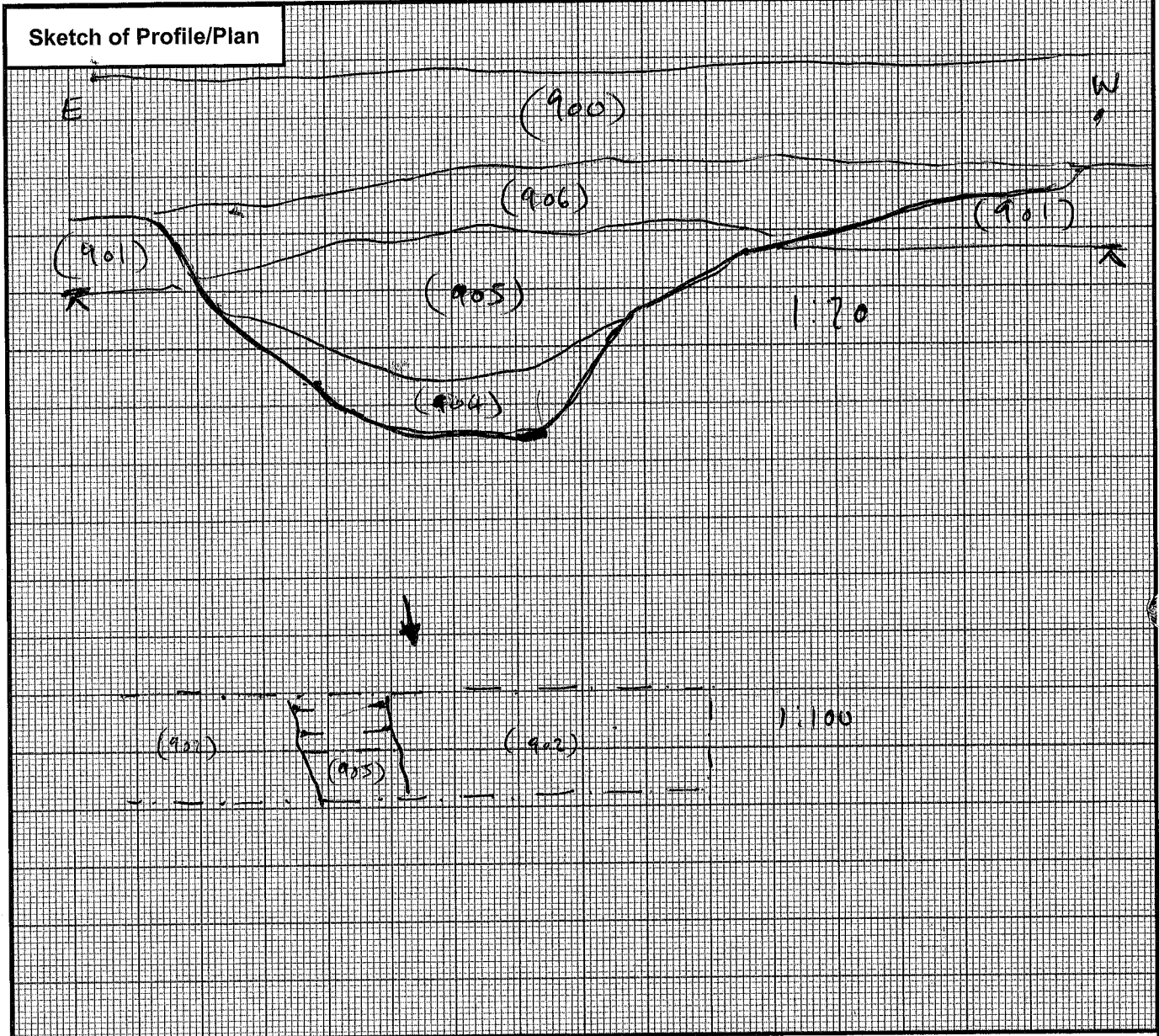
300



# CONTEXT RECORDING SHEET

SITE CODE: <b>REDS 15</b>	Location: <b>Trench 9</b>	Grid Ref: <b>/</b>	Type: <b>cut</b>	Context No. <b>903</b>						
DEPOSIT:		1. linear		CUT: 1. Shape in plan 2. Corners 3. Sides 4. Base 5. Orientation 6. Other comments <b>Draw profile overleaf</b>						
1. Colour		2. N/A								
2. Composition/Particle size		3. Steep on east edge, gentle to steep from west edge								
3. Compaction		4. Concave								
4. Inclusions		5. N-S								
5. Horizon clarity		6. -								
6. Contamination risk										
7. Methods and conditions										
8. Other comments										
Plan No: <b>APS</b>	Section No: <b>9.1</b>	Lgth: <b>1.8m within trench</b>	Width: <b>2.8m</b>	Thickness/Depth: <b>0.9m</b>						
<b>Stratigraphic Matrix</b>										
			<b>904</b>							
This context			<b>903</b>							
			<b>901</b>							
<b>Earlier</b>	Covered by:	<b>Contemporary</b>	<b>Physical relationships</b>		<b>Later than</b>					
	Filled by:		Feature Label:	Covers:						
	Cut by:		Includes:	Fill of:						
	Butted by:		Same as:	Butts:						
Interpretation and discussion:			Internal	<b>External</b>	Structural	Other				
Ditch cut running N-S across west end of trench 9. Feature appears to be the only within trench. (903) most probably post med as it appears to cut the subsoil and a stem of a clay pipe was found within its earliest fill (904). Feature contains 4 finds in all and maybe result of initial weathering/wash etc. Has possibly filled by later ploughing action. Ditch appears to widen out on its west edge. Function may be field boundary or drainage?										
Provisional date: <b>post med.</b>										
Registered Artefacts: <b>X</b>			Finds							
Environmental Samples: <b>X</b>			Specify anything not below							
			None	Pot	Bone	CBM	Flint	Metal	Glass	Wood
			<input type="checkbox"/>	<input checked="" type="checkbox"/>	<input checked="" type="checkbox"/>	<input type="checkbox"/>	<input type="checkbox"/>	<input type="checkbox"/>	<input type="checkbox"/>	<input type="checkbox"/>
Completed by: <b>GG</b>		Date: <b>16/9/15</b>	Checked by:		Date:					





**Levels**

OD Highest:

OD Lowest:

OD Others

**Other Information**

**Site Book References**

Photo (film and photo number)

Digital: 100-7552/7553

Black and White:

Colour:

Checked interpretation:

Basic Interpretation:

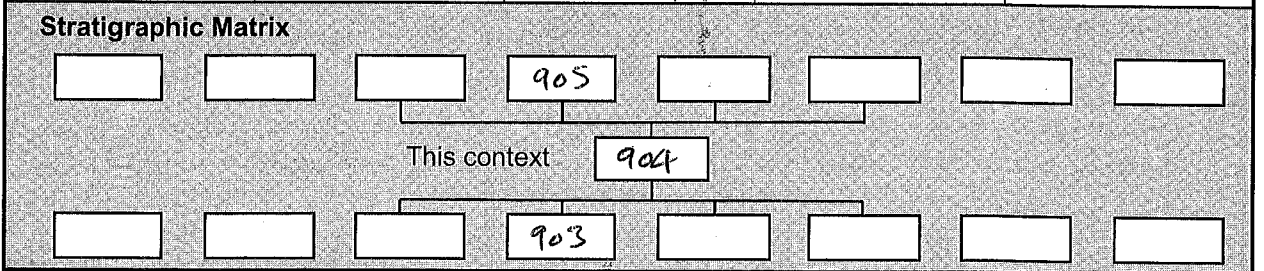
Basic Process:

# CONTEXT RECORDING SHEET

<b>SITE CODE:</b> REDS 15	<b>Location:</b> Trench 9	<b>Grid Ref:</b>	<b>Type:</b> fill	<b>Context No.</b> 904
------------------------------	------------------------------	------------------	----------------------	---------------------------

<b>DEPOSIT:</b>	1. light reddish brown 2. sand 3. friable 4. N/A 5. moderate 6. locs 7. chunky/bright clay 8. —	<b>CUT:</b>
1. Colour		1. Shape in plan
2. Composition/Particle size		2. Corners
3. Compaction		3. Sides
4. Inclusions		4. Base
5. Horizon clarity		5. Orientation
6. Contamination risk		6. Other comments
7. Methods and conditions		Draw profile overleaf
8. Other comments		

Plan No: 925	Section No: 9.1	Lgth: <del>1.2m</del> 0.85m within slot	Width: 1.2m	Thickness/Depth: 0.2m
--------------	-----------------	---	-------------	-----------------------



<b>Earlier</b>	Covered by: (905)	<b>Contemporary</b>	<b>Physical relationships</b>	<b>Later than</b>	Covers: (902)
	Filled by: —		Feature Label: —		Fill of: [903]
	Cut by: —		Includes: —		Cuts: —
	Butted by: —		Same as: —		Butts: —

<b>Interpretation and discussion:</b>	Internal	<u>External</u>	Structural	Other
---------------------------------------	----------	-----------------	------------	-------

Appears to be a primary ~~fill~~ fill within ditch cut ~~903~~ [903] due to its similarity with the natural. Maybe result of initial weathering erosion when ditch first opened. A piece of clay pipe stem was recovered from deposit.

Provisional date: Post-med	
----------------------------	--


Registered Artefacts: <input checked="" type="checkbox"/>	Finds: <input type="checkbox"/> None <input checked="" type="checkbox"/> Pot <input type="checkbox"/> Bone <input type="checkbox"/> CBM <input type="checkbox"/> Flint <input type="checkbox"/> Metal <input type="checkbox"/> Glass <input type="checkbox"/> Wood
Environmental Samples: <input checked="" type="checkbox"/>	Specify anything not below: <input type="text"/>

Completed by: <i>ah</i>	Date: 16.9.15	Checked by:	Date:
-------------------------	---------------	-------------	-------



Context No. 904

Sketch of Profile/Plan



Levels

OD Highest:	OD Lowest:	OD Others
-------------	------------	-----------

Other Information

Site Book References	Photo (film and photo number) Digital: 600-7552 + 7553 Black and White: Colour:
----------------------	--

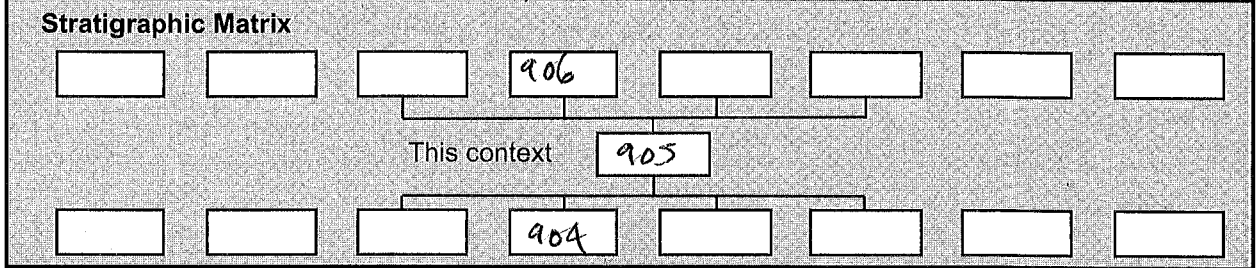
Checked interpretation:	Basic Interpretation:	Basic Process:
-------------------------	-----------------------	----------------

# CONTEXT RECORDING SHEET

<b>SITE CODE:</b> REDS15	<b>Location:</b> Trench 9	<b>Grid Ref:</b>	<b>Type:</b> Fill	<b>Context No.</b> 905
-----------------------------	------------------------------	------------------	----------------------	---------------------------

<b>DEPOSIT:</b>	1. mid greyish brown 2. Silt sand 3. friable 4. occasional stone > 50mm 2% 5. moderate 6. low 7. Hand dug / bright day 8. -	<b>CUT:</b>
1. Colour		1. Shape in plan
2. Composition/Particle size		2. Corners
3. Compaction		3. Sides
4. Inclusions		4. Base
5. Horizon clarity		5. Orientation
6. Contamination risk		6. Other comments
7. Methods and conditions		Draw profile overleaf
8. Other comments		

Plan No: <i>GPS</i>	Section No: <i>9.1</i>	Lgth: <i>1.8m within trench</i>	Width: <i>2m</i>	Thickness/Depth: <i>0.48m</i>
---------------------	------------------------	---------------------------------	------------------	-------------------------------



<b>Earlier</b>	Covered by: <i>(906)</i>	<b>Contemporary</b>	<b>Physical relationships</b>	<b>Later than</b>	Covers: <i>(904)</i>
	Filled by: <i>-</i>		Feature Label: <i>-</i>		Fill of: <i>[903]</i>
	Cut by: <i>-</i>		Includes: <i>-</i>		Cuts: <i>-</i>
	Butted by: <i>-</i>		Same as: <i>-</i>		Butts: <i>-</i>

**Interpretation and discussion:** Internal  External  Structural  Other

*Second fill within ditch cut [903] - Maybe result of silting / wash etc when open - ~~20~~ Actual base fragments were retrieved from deposit.*

Provisional date: *post-med*

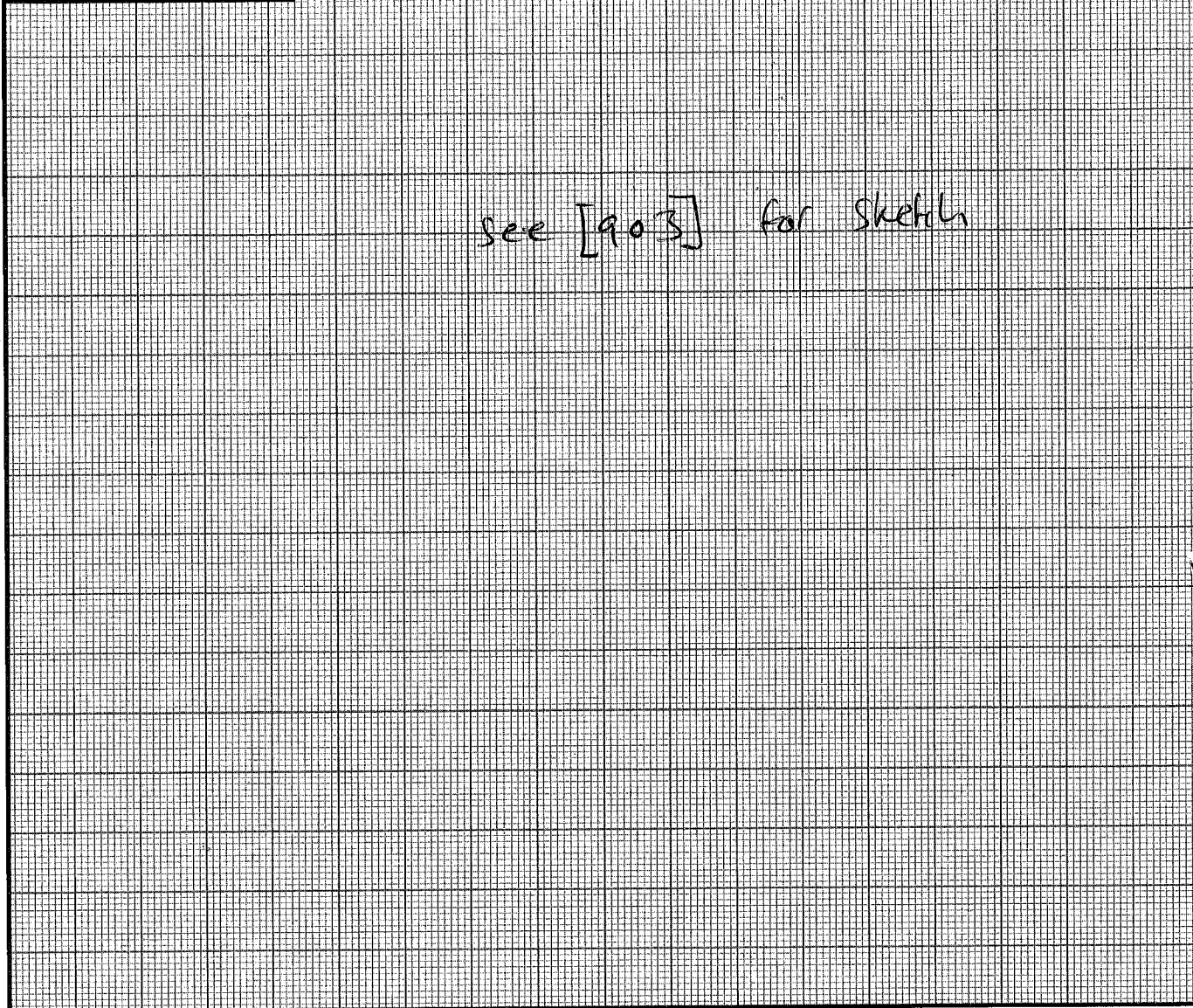
Registered Artefacts: <i>X</i>	Finds
Environmental Samples: <i>X</i>	Specify anything not below
	None <input type="checkbox"/> Pot <input type="checkbox"/> Bone <input checked="" type="checkbox"/> CBM <input type="checkbox"/> Flint <input type="checkbox"/> Metal <input type="checkbox"/> Glass <input type="checkbox"/> Wood <input type="checkbox"/>

Completed by: *gh* Date: *16.9.15* Checked by: \_\_\_\_\_ Date: \_\_\_\_\_



Context No. 905

Sketch of Profile/Plan



Levels

OD Highest:	OD Lowest:	OD Others
-------------	------------	-----------

Other Information

Site Book References	Photo (film and photo number) Digital: 100 - 7552 + 7553 Black and White: Colour:
----------------------	--

Checked interpretation:	Basic Interpretation:	Basic Process:
-------------------------	-----------------------	----------------



# CONTEXT RECORDING SHEET

SITE CODE: <b>PEDS 15</b>	Location: <b>Trench 9</b>	Grid Ref:	Type: <b>Fill</b>	Context No. <b>906</b>	
DEPOSIT:		CUT:			
1. Colour	1. <b>Mid reddish brown</b>			1. Shape in plan	
2. Composition/Particle size	2. <b>Silt sand</b>			2. Corners	
3. Compaction	3. <b>frimble</b>			3. Sides	
4. Inclusions	4. <del>moderate</del> <b>occasional Stone &gt; 20mm 2%</b>			4. Base	
5. Horizon clarity	5. <del>low</del> <b>moderate</b>			5. Orientation	
6. Contamination risk	6. <b>-</b>			6. Other comments	
7. Methods and conditions				<b>Draw profile overleaf</b>	
8. Other comments					
Plan No: <b>GPS</b>	Section No: <b>9.1</b>	Lgth: <b>1.8m within trench</b>	Width: <b>2.8m</b>	Thickness/ Depth: <b>0.3m</b>	
<b>Stratigraphic Matrix</b>					
□	□	□	<b>900</b>	□	
This context <b>906</b>					
□	□	□	<b>905</b>	□	
<b>Earlier</b>	Covered by: <b>(900)</b>	<b>Contemporary</b>	<b>Physical relationships</b>	<b>Later than</b>	
	Filled by: <b>-</b>		Feature Label: <b>-</b>		Covers: <b>(905)</b> <del>(901)</del>
	Cut by: <b>-</b>		Includes: <b>-</b>		Fill of: <b>(903)</b>
	Butted by: <b>-</b>		Same as: <b>-</b>		Cuts: <b>-</b>
Butts: <b>-</b>					
<b>Interpretation and discussion:</b>					
			Internal	<b>External</b>	
			Structural	Other	
3rd and final fill of ditch cut [903]. Maybe result of silting, plough action as it resembles a possible mix of both topsoil + subsoil. No finds were retrieved from this deposit.					
Provisional date: <b>post-med</b>					
Registered Artefacts: <b>x</b>		Finds			
Environmental Samples: <b>x</b>		Specify anything not below			
		None	Pot	Bone	
		CBM	Flint	Metal	
		Glass	Wood		
Completed by: <b>ah</b>		Date: <b>15.9.15</b>	Checked by:	Date:	



Context No. 906

Sketch of Profile/Plan

see [903] for sketch

Levels

OD Highest:

OD Lowest:

OD Others

Other Information

Site Book References

Photo (film and photo number)

Digital: 100-7552 + 7553

Black and White:

Colour:

Checked Interpretation:

Basic Interpretation:

Basic Process:



SITE NAME <b>REDHAYES</b>	SITE CODE <b>REDS 15</b>	AREA	TRENCH No. <b>10</b>
------------------------------	-----------------------------	------	-------------------------

Length <b>3.0m</b>	Width <b>1.8m</b>	Ground level (AOD)	Max. depth <b>0.95</b>
-----------------------	----------------------	--------------------	---------------------------

Plan Nos	Section Nos	Colour photos Film      Frames	B & W photos Film      Frames	Co-ordinates <input type="checkbox"/> Site Grid <input type="checkbox"/> OS
<b>GPS</b>		<b>431 to</b>		
		<b>433</b>		

Context No.	Context type	Description	Dimensions
<b>1000</b>	<b>Layer</b>	<b>Topsoil: mid greyish brown silt sand, friable / loose</b>	<b>0 - 0.25m</b>
<b>1001</b>	<b>LAYER</b>	<b>SUBSOIL: MID <del>STONED</del> REDDISH BROWN SILTY SAND MODERATE COMPACTION</b>	<b>0.25 - 0.9m</b>
<b>1002</b>	<b>LAYER</b>	<b>NATURAL: MID BROWNISH RED SILTY SAND MODERATE COMPACTION</b>	<b>0.9m - 0.95m</b>
<b>— NO ARCHAEOLOGY —</b>			

**FINDS** **None**

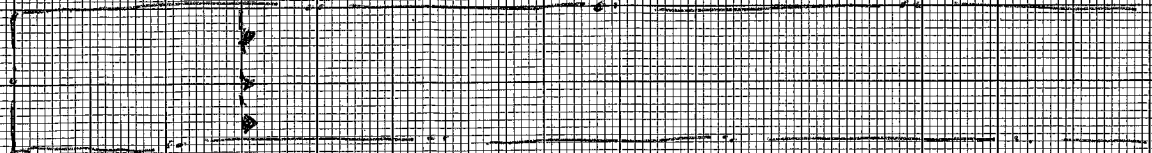
Material	Context No.	Qty	Material	Context No.	Qty

RF No.	Sample Nos
--------	------------

Recorded by: <b>AH</b>	Date <b>18/9/15</b>	Checked by:	Date
------------------------	---------------------	-------------	------

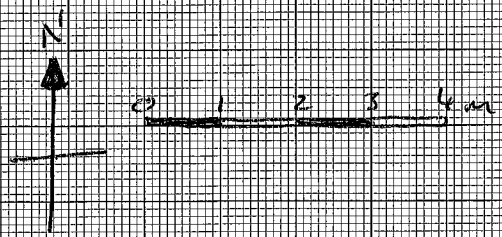

0m

15m



15m

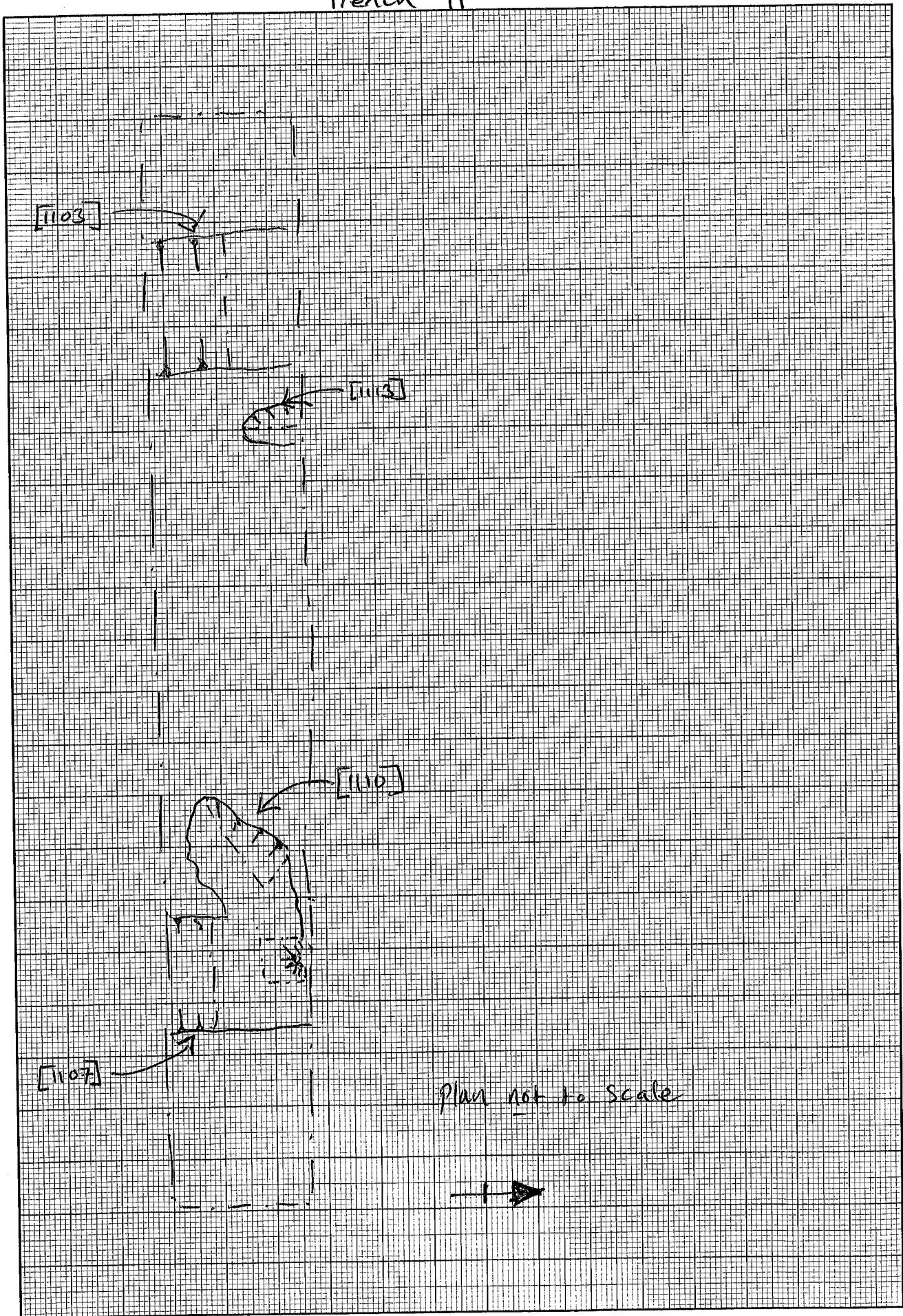
30m





SITE NAME <b>REDHAYES</b>		SITE CODE <b>REDSIS</b>		AREA /	TRENCH No. <b>11</b>
Length <b>30m</b>	Width <b>1.8m</b>	Ground level (AOD)		Max. depth <b>1.3m</b>	
Plan Nos	Section Nos	Colour photos Film      Frames	B & W photos Film      Frames	Co-ordinates <input type="checkbox"/> Site Grid <input type="checkbox"/> OS	
<b>GPS</b>	<b>11.1, 11.2, 11.3</b>	<b>102-0368 to 0371</b>			
	<b>11.4, 11.5</b>	<b>102-0401/0404</b> <b>102-0408 to 0412</b> <b>102-0433/0434 + 102-0435/0436</b>			
Context No.	Context type	Description			Dimensions
<b>1100</b>	<b>Layer</b>	<b>Topsoil, mid grey brown sand silt friable</b>			<b>0.35m thick</b>
<b>1101</b>	<b>Layer</b>	<b>Subsoil, mid red brown sand silt friable, occasional stone &gt; 50mm 1%</b>			<b>0.35m thick</b>
<b>1102</b>	<b>Layer</b>	<b>Natural, mottled red/orange sand, firm/friable, occasional lenses of clay + gravel</b>			<b>Throughout trench to L.O.E</b>
<b>1103</b>	<b>cut</b>	<b>cut of ditch running N-S across west end of trench</b>			<b>1.8m across trench x 2.6m width x 0.8m depth</b>
<b>1104</b>	<b>fill</b>	<b>mottled light brown/mid yellow brown silt sand, frequent stone &gt; 10mm &gt; 10%</b>			<b>0.8m length within slot x 1.3m width x 0.26m thick</b>
<b>1105</b>	<b>fill</b>	<b>mid yellow brown silt sand, friable occasional stone &gt; 50mm 2%</b>			<b>0.8m length within slot x 1.6m width x 0.16m thick</b>
<b>1106</b>	<b>fill</b>	<b>mid brown sand silt, friable, occasional stone &gt; 50mm 1% moderate horizon clarity</b>			<b>1.8m length in trench x 2.6m width x 0.45m thick</b>
<b>1107</b>	<b>cut</b>	<b>cut of ditch running N-S across east end of trench</b>			<b>1.8m length in trench x 2m width x 0.5m depth</b>
<b>1108</b>	<b>fill</b>	<b>fill of [1107] light mottled brown silt sand frequent stone &gt; 10mm &gt; 5%</b>			<b>1.8m length in trench x 1.4m width x 0.3m thick</b>
<b>1109</b>	<b>fill</b>	<b>fill of [1107] mid brown silt sand occasional stone &gt; 50mm 1%</b>			<b>1.8m length in trench x 2m width x 0.34 thick</b>
<b>1110</b>	<b>cut</b>	<b>cut of possible <del>pit</del> tree throw?</b>			<b>1.9m length x 1.4m width x 0.5m depth</b>
<b>1111</b>	<b>fill</b>	<b>fill of pit [1110] mid grey brown silt sand occasional stone &gt; 50mm 1%</b>			<b>0.95m within slot x 0.4m <del>width</del> x 0.3m thick</b>
<b>1112</b>	<b>fill</b>	<b>fill of pit [1110] light greyish brown silt sand occasional stone &gt; 50mm 1%</b>			<b>0.7m length within slot x 0.15m thick x 0.55m width within slot</b>
<b>1113</b>	<b>cut</b>	<b>cut of pit/ditch terminus latest end of trench</b>			<b>1m length to L.O.E x 0.8m width x 0.18m depth</b>
<b>1114</b>	<b>fill</b>	<b>fill of pit [1113] mottled light brown / mid brown silt sand occasional stone &gt; 50mm 1%</b>			<b>1m length to L.O.E x 0.8m width x 0.18m thick</b>
<b>FINDS</b>					
Material	Context No.	Qty	Material	Context No.	Qty
RF No.	Sample Nos				
Recorded by: <b>ah</b>	Date <b>24.9.15</b>	Checked by:	Date		

# Trench II

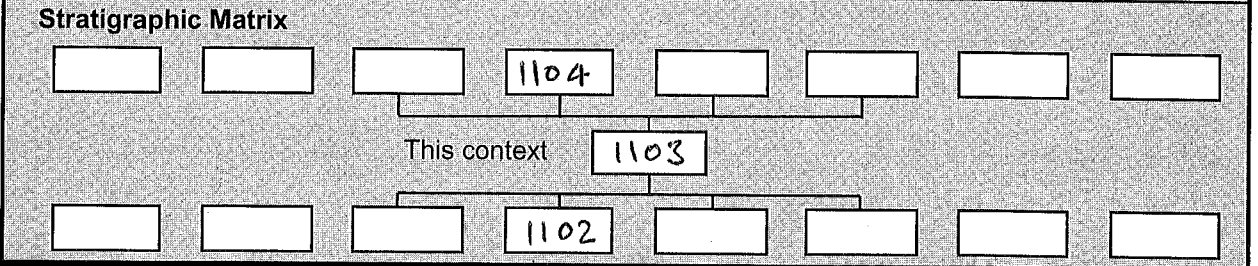


# CONTEXT RECORDING SHEET

<b>SITE CODE:</b> REDSIS	<b>Location:</b> Trench 11	<b>Grid Ref:</b>	<b>Type:</b> Cut	<b>Context No.</b> 1103
-----------------------------	-------------------------------	------------------	---------------------	----------------------------

<b>DEPOSIT:</b>	1. linear 2. N/A 3. Moderate slope 4. concave 5. N-S 6. -	<b>CUT:</b>
1. Colour 2. Composition/Particle size 3. Compaction 4. Inclusions 5. Horizon clarity 6. Contamination risk 7. Methods and conditions 8. Other comments		1. Shape in plan 2. Corners 3. Sides 4. Base 5. Orientation 6. Other comments Draw profile overleaf

Plan No: <b>995</b>	Section No: <b>11.1</b>	Lgth: <b>1.8m within trench</b>	Width: <b>2.6m</b>	Thickness/Depth: <b>0.8m</b>
---------------------	-------------------------	---------------------------------	--------------------	------------------------------



<b>Earlier</b>	Covered by: <b>—</b>	<b>Contemporary</b>	<b>Physical relationships</b>	<b>Later than</b>	Covers: <b>—</b>
	Filled by: <b>(1104) (1105) (1106)</b>		Feature Label: <b>—</b>		Fill of: <b>—</b>
	Cut by: <b>—</b>		Includes: <b>—</b>		Cuts: <b>(1102)</b>
	Butted by: <b>—</b>		Same as: <b>[1107] ?</b>		Butts: <b>—</b>

<b>Interpretation and discussion:</b>	Internal	<b>External</b>	Structural	Other
---------------------------------------	----------	-----------------	------------	-------

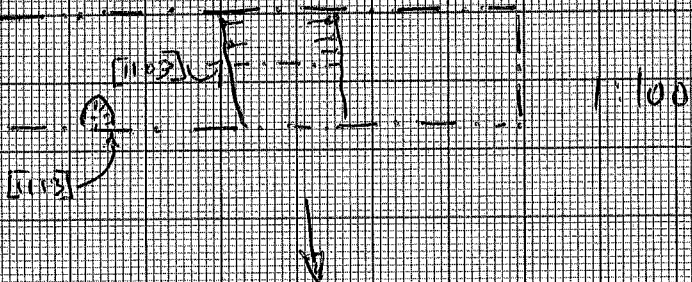
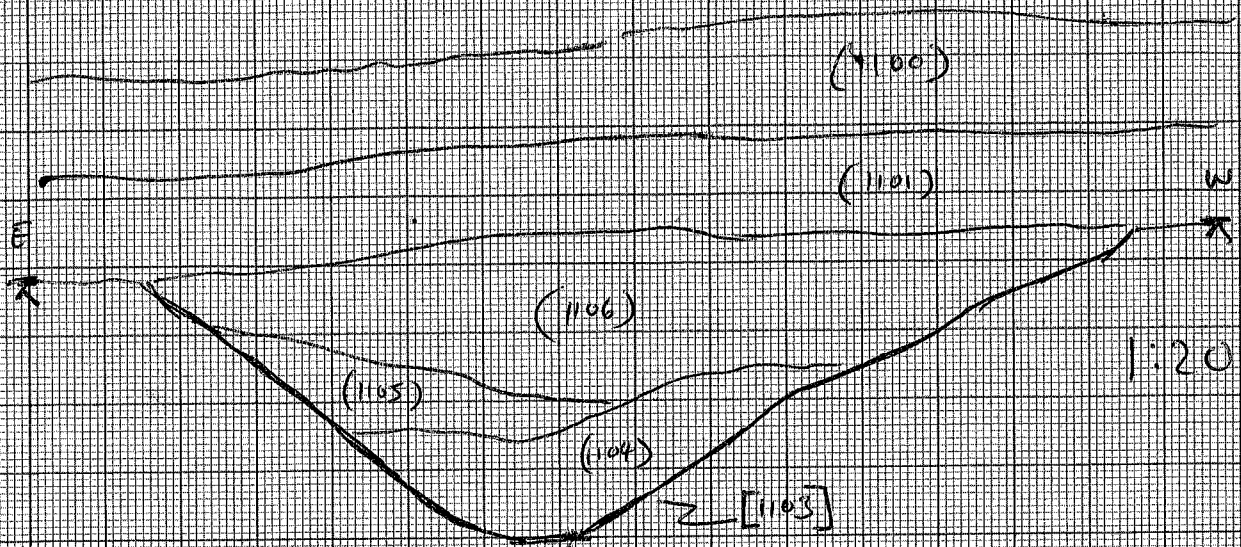
Slot was taken through ditch running N-S across west end of trench 11. Cut appears to have been made before subsoil (1101) had formed and contains 3 fills (1104) (1105) (1106) which may generally be result of silting/wash/deposition over time etc. ~~These deposits~~ ~~have been discussed~~ ~~that~~ This may represent part of circular feature seen in the geophysics and maybe a section of ring ditch ~~at the~~ ~~the~~ return may be seen in ditch 1101. ~~no~~ ~~no~~ finds were retrieved from any of the deposits. A pit/ditch was also found to the east of [1103] [1103] appeared to run into the south facing bank of trench although no relationship could be seen between these features.

Provisional date:	Finds
Registered Artefacts: <b>x</b>	Specify anything not below
Environmental Samples: <b>x</b>	<input type="checkbox"/> None <input type="checkbox"/> Pot <input type="checkbox"/> Bone <input type="checkbox"/> GBM <input type="checkbox"/> Flint <input type="checkbox"/> Metal <input type="checkbox"/> Glass <input type="checkbox"/> Wood

Completed by: <b>gh</b>	Date: <b>22.9.15</b>	Checked by:	Date:
-------------------------	----------------------	-------------	-------



Sketch of Profile/Plan



Levels

OD Highest:

OD Lowest:

OD Others

Other Information

Site Book References

Photo (film and photo number)

Digital: 102-0368 to 102-0371

Black and White:

Colour:

Checked interpretation:

Basic Interpretation:

Basic Process:



# CONTEXT RECORDING SHEET

<b>SITE CODE:</b> REDS15	<b>Location:</b> Trench 11	<b>Grid Ref:</b>	<b>Type:</b> Fill	<b>Context No.</b> 1104	
<b>DEPOSIT:</b>				<b>CUT:</b>	
1. Colour	1. mottled light brown / mid yellow brown	2. Silt sand	3. Friable	1. Shape in plan	
2. Composition/Particle size	4. frequent stones > 100mm > 10%	5. moderate	6. moderate	2. Corners	
3. Compaction	7. Hand dug / bright / rany day	8. -		3. Sides	
4. Inclusions				4. Base	
5. Horizon clarity				5. Orientation	
6. Contamination risk				6. Other comments	
7. Methods and conditions				Draw profile overleaf	
8. Other comments					
<b>Plan No:</b> GPS	<b>Section No:</b> 11.1	<b>Lgth:</b> 0.8m within slot	<b>Width:</b> 1.3m	<b>Thickness/Depth:</b> 0.26m	
<b>Stratigraphic Matrix</b>					
[ ]	[ ]	[ ]	1105	[ ]	
This context					
[ ]	[ ]	[ ]	1103	[ ]	
<b>Earlier</b>	<b>Covered by:</b> (1105)(1106)	<b>Contemporary</b>	<b>Physical relationships</b>	<b>Later than</b>	<b>Covers:</b> (1102)
	<b>Filled by:</b> —		<b>Feature Label:</b> —		<b>Fill of:</b> [1103]
	<b>Cut by:</b> —		<b>Includes:</b> —		<b>Cuts:</b> —
	<b>Butted by:</b> —		<b>Same as:</b> —		<b>Butts:</b> —
<b>Interpretation and discussion:</b>					
		Internal	<u>External</u>	Structural	Other
1st fill of ditch [1103]. Maybe result of initial erosion after ditch wash after wash silt etc. Deposit may also be slump from a possible bank due to now it rests on western edge? No finds were retrieved from deposit.					
Provisional date:					
<b>Registered Artefacts:</b> x			<b>Finds</b>		
<b>Environmental Samples:</b> x			Specify anything not below		
			None <input checked="" type="checkbox"/> Pot <input type="checkbox"/> Bone <input type="checkbox"/> CBM <input type="checkbox"/> Flint <input type="checkbox"/> Metal <input type="checkbox"/> Glass <input type="checkbox"/> Wood <input type="checkbox"/>		
<b>Completed by:</b> ah		<b>Date:</b> 22.9.15		<b>Checked by:</b>	
				<b>Date:</b>	



Sketch of Profile/Plan

see [1105] for sketches

Levels

OD Highest:

OD Lowest:

OD Others

Other Information

Site Book References

Photo (film and photo number)

Digital: 102-0368 to 102-0371

Black and White:

Colour:

Checked interpretation:

Basic Interpretation:

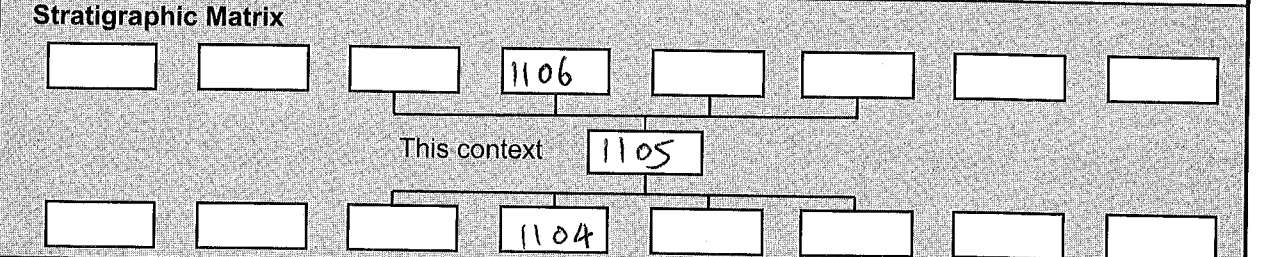
Basic Process:

# CONTEXT RECORDING SHEET

<b>SITE CODE:</b> REDS15	<b>Location:</b> Trench 11	<b>Grid Ref:</b>	<b>Type:</b> fill	<b>Context No.</b> 1105
-----------------------------	-------------------------------	------------------	----------------------	----------------------------

<b>DEPOSIT:</b>	1. mid yellow brown 2. silt sand 3. friable 4. occasional stone > 5mm > 2% 5. moderate 6. moderate 7. Hand dug / bright / rainy day 8. -	<b>CUT:</b>
1. Colour		1. Shape in plan
2. Composition/Particle size		2. Corners
3. Compaction		3. Sides
4. Inclusions		4. Base
5. Horizon clarity		5. Orientation
6. Contamination risk		6. Other comments
7. Methods and conditions		Draw profile overleaf
8. Other comments		

Plan No: GPS	Section No: 11.1	Lgth: 0.8m within slot	Width: 1.16m	Thickness/Depth: 0.16m
--------------	------------------	------------------------	--------------	------------------------



<b>Earlier</b>	Covered by: (1106)	<b>Contemporary</b>	<b>Physical relationships</b>	<b>Later than</b>	Covers: (1102) (1104) <del>(1103)</del>
	Filled by: -		Feature Label: -		Fill of: [1103]
	Cut by: -		Includes: -		Cuts: -
	Butted by: -		Same as: -		Butts: -

**Interpretation and discussion:**

	Internal	<u>External</u>	Structural	Other
--	----------	-----------------	------------	-------

2nd fill of ditch [1105]. May be result of initial weathering of east edge of ditch? No finds were retrieved from deposit.

Provisional date:

Registered Artefacts: x	Findings: Specify anything not below
Environmental Samples: x	<input type="checkbox"/> None <input checked="" type="checkbox"/> Pot <input type="checkbox"/> Bone <input type="checkbox"/> CBM <input type="checkbox"/> Flint <input type="checkbox"/> Metal <input type="checkbox"/> Glass <input type="checkbox"/> Wood

Completed by: GH	Date: 22.9.15	Checked by:	Date:
------------------	---------------	-------------	-------



## Sketch of Profile/Plan

see [1103] for sketch

## Levels

OD Highest:

OD Lowest:

OD Others

## Other Information

## Site Book References

Photo (film and photo number)

Digital: 102-0368 to 102-0371

Black and White:

Colour:

Checked interpretation:

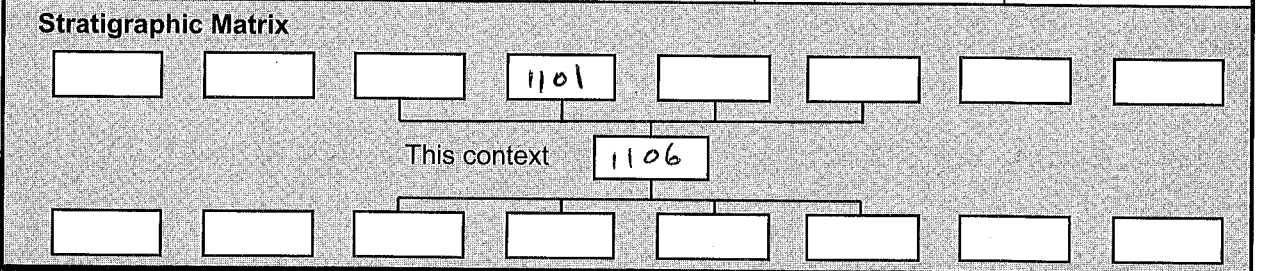
Basic Interpretation:

Basic Process:

# CONTEXT RECORDING SHEET

<b>SITE CODE:</b> REDS 15	<b>Location:</b> Trench 11	<b>Grid Ref:</b>	<b>Type:</b> fill	<b>Context No.:</b> 1106
<b>DEPOSIT:</b>	1. mid brown 2. Silt sand 3. friable 4. occasional stone > 5mm > 1% 5. moderate 6. moderate 7. Hand dug / bright / rainy day 8. -			<b>CUT:</b>
1. Colour				1. Shape in plan
2. Composition/Particle size				2. Corners
3. Compaction				3. Sides
4. Inclusions				4. Base
5. Horizon clarity				5. Orientation
6. Contamination risk				6. Other comments
7. Methods and conditions				Draw profile overleaf
8. Other comments				

Plan No: aps	Section No: 11.1	Lgth: 1.8m	Width: 2.6m	Thickness/Depth: 0.45m
-----------------	---------------------	------------	-------------	------------------------



<b>Earlier</b>	Covered by: (1101)	<b>Contemporary</b>	<b>Physical relationships</b>		<b>Later than</b>	
	Filled by: —		Feature Label: —			Covers: (1102) (1104) (1105)
	Cut by: —		Includes: —			Fill of: [1103]
	Butted by: —		Same as: —			Cuts: —
			Butts: —			

**Interpretation and discussion:**

	Internal	<u>External</u>	Structural	Other
--	----------	-----------------	------------	-------

3rd and final fill of ditch [1103]. May be result of silting/wash deposition over time/ploughing etc. No finds were retrieved from deposit.

Provisional date:

Registered Artefacts:

Environmental Samples:


Finds:  None  Pot  Bone  CBM  Flint  Metal  Glass  Wood

Specify anything not below:

Completed by: ah Date: 22.9.15 Checked by: Date:



Sketch of Profile/Plan



Levels

OD Highest:	OD Lowest:	OD Others
-------------	------------	-----------

Other Information

Site Book References	Photo (film and photo number) Digital: 102-0368 to 102-0371 Black and White: Colour:
----------------------	---

Checked interpretation:	Basic Interpretation:	Basic Process:
-------------------------	-----------------------	----------------

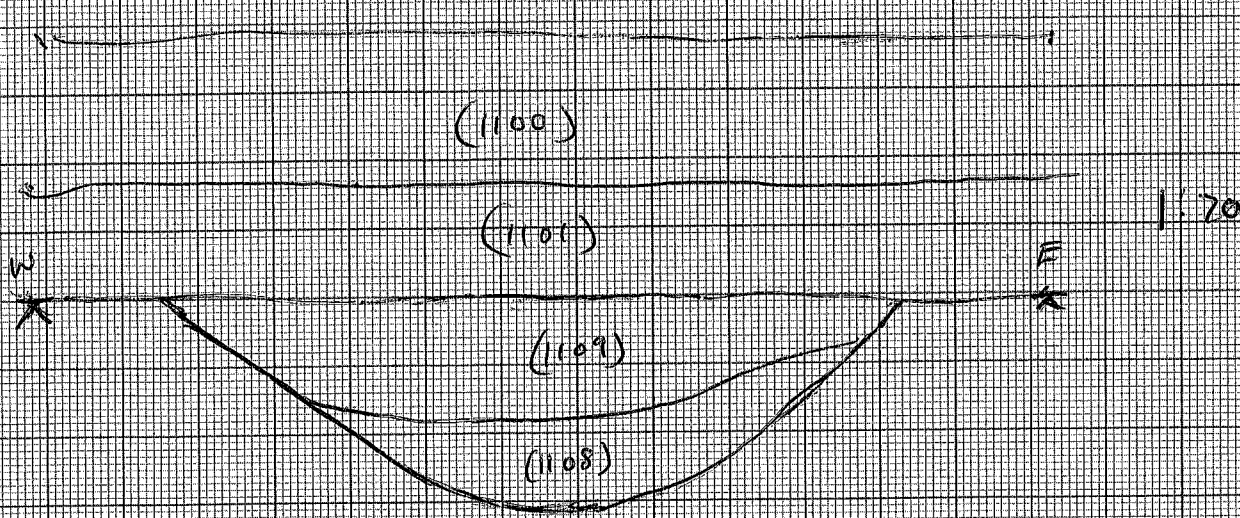
# CONTEXT RECORDING SHEET

SITE CODE: <b>REDSIS</b>	Location: <b>Tr. 11</b>	Grid Ref:	Type: <b>cut</b>	Context No. <b>1107</b>
DEPOSIT:		1. <b>Linear</b>		<b>CUT:</b> 1. Shape in plan 2. Corners 3. Sides 4. Base 5. Orientation 6. Other comments <b>Draw profile overleaf</b>
1. Colour		2. <b>N/A</b>		
2. Composition/Particle size		3. <b>Macrolite</b>		
3. Compaction		4. <b>concave</b>		
4. Inclusions		5. <b>N-S</b>		
5. Horizon clarity		6. <b>-</b>		
6. Contamination risk				
7. Methods and conditions				
8. Other comments				
Plan No: <b>aps</b>	Section No: <b>11.2 + 11.4</b>	Lgth: <b>1.8m within trench</b>	Width: <b>2m</b>	Thickness/Depth: <b>0.5m</b>
<b>Stratigraphic Matrix</b>				
			<b>1108</b>	
This context <b>1107</b> [1110]?				
			<b>1102</b>	
<b>Earlier</b>	Covered by:	<b>Contemporary</b>	<b>Physical relationships</b>	<b>Later than</b>
	Filled by: <b>(1108)</b> <b>(1109)</b>		Feature Label:	
	Cut by: <b>- ? -</b>		Includes:	
	Butted by: <b>-</b>		Same as: <b>[1103] ?</b>	
				Covers: <b>-</b>
				Fill of: <b>-</b>
				Cuts: <b>(1102)</b>
				Butts: <b>-</b>
<b>Interpretation and discussion:</b>				
		Internal	<input checked="" type="checkbox"/> External	Structural
Slot through N-S running ditch near east end of trench 11. It is possible that this may be the same as ditch [1103] at west end of trench and <del>may</del> represent sections of a possible ring ditch seen in geophysics. [1107] has similar profile as [1103] and contains 2 fills in which no finds were retrieved. A pit/treethrow <del>was</del> [1110] lies to the west of [1107] and appears to run into feature. A relationship between these two features could neither be seen in plan nor a slot which was taken to try and determine this.				
Provisional date: <b>Prehistoric ?</b>				
Registered Artefacts: <b>x</b>		Finds: <input type="checkbox"/> None <input type="checkbox"/> Pot <input type="checkbox"/> Bone <input type="checkbox"/> CBM <input type="checkbox"/> Flint <input type="checkbox"/> Metal <input type="checkbox"/> Glass <input type="checkbox"/> Wood		
Environmental Samples: <b>^</b>		Specify anything not below		
Completed by: <b>ah</b>	Date: <b>24.9.15</b>	Checked by:	Date:	

Cotswold Archaeology



Sketch of Profile/Plan



see also [1110] for plan sketch

Levels

OD Highest:

OD Lowest:

OD Others

Other Information

Site Book References

Photo (film and photo number)

Digital: 102- 0401 / 0402  
+ 0408 to 0412

Black and White:

Colour:

Checked interpretation:

Basic Interpretation:

Basic Process:

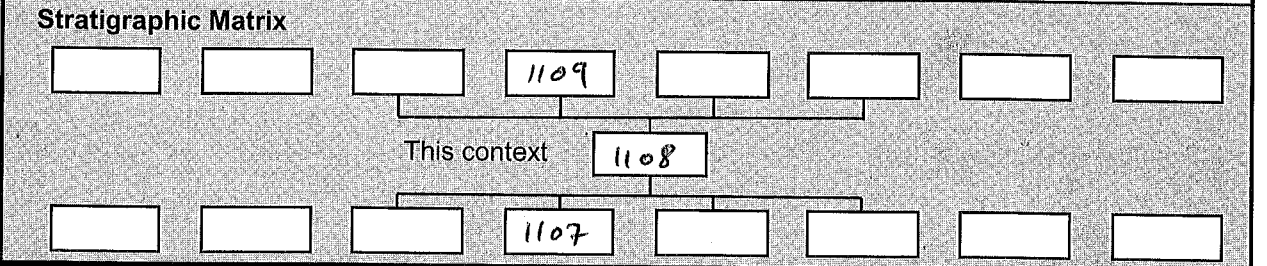


# CONTEXT RECORDING SHEET

SITE CODE: <b>REDS 15</b>	Location: <b>Tr. 11</b>	Grid Ref:	Type: <b>fill</b>	Context No. <b>1108</b>
------------------------------	----------------------------	-----------	----------------------	----------------------------

<b>DEPOSIT:</b> 1. Colour 2. Composition/Particle size 3. Compaction 4. Inclusions 5. Horizon clarity 6. Contamination risk 7. Methods and conditions 8. Other comments	1. <del>light</del> mottled light / med brown 2. silt sand 3. friable 4. frequent stone > kornu > 5% 5. moderate 6. moderate 7. Hand dug, bright/breezy day 8. -	<b>CUT:</b> 1. Shape in plan 2. Corners 3. Sides 4. Base 5. Orientation 6. Other comments Draw profile overleaf
---	---	--

Plan No: <b>GPS</b>	Section No: <b>11-2 11.4</b>	Lgth: <b>1.8m within trench</b>	Width: <b>1.4m</b>	Thickness/ Depth: <b>0.3m</b>
------------------------	-------------------------------------	--	-----------------------	-------------------------------------



<b>Earlier</b>	Covered by: <b>(1109)</b>	<b>Contemporary</b>	<b>Physical relationships</b>	<b>Later than</b>	Covers: <b>(1102)</b>
	Filled by: —		Feature Label: —		Fill of: <b>[1107]</b>
	Cut by: —		Includes: —		Cuts: —
	Butted by: —		Same as: —		Butts: —

<b>Interpretation and discussion:</b>	Internal	<u>External</u>	Structural	Other
---------------------------------------	----------	-----------------	------------	-------

1st fill of ditch ~~cut~~ cut [1107]. Maybe result of initial erosion / weathering / silting / wash. No finds were retrieved from deposit.

Provisional date: **Prehistoric?**

Registered Artefacts: <b>X</b>	Finds
Environmental Samples: <b>X</b>	Specify anything not below
	<input type="checkbox"/> None <input checked="" type="checkbox"/> Pot <input type="checkbox"/> Bone <input type="checkbox"/> CBM <input type="checkbox"/> Flint <input type="checkbox"/> Metal <input type="checkbox"/> Glass <input type="checkbox"/> Wood

Completed by: <b>ah</b>	Date: <b>24.9.15</b>	Checked by:	Date:
-------------------------	----------------------	-------------	-------



Sketch of Profile/Plan

see [1107] for sketches

Levels

OD Highest:

OD Lowest:

OD Others

Other Information

Site Book References

Photo (film and photo number)

Digital: 102 - 0401 / 0402

Black and White: + 0408 to 0412

Colour:

Checked interpretation:

Basic Interpretation:

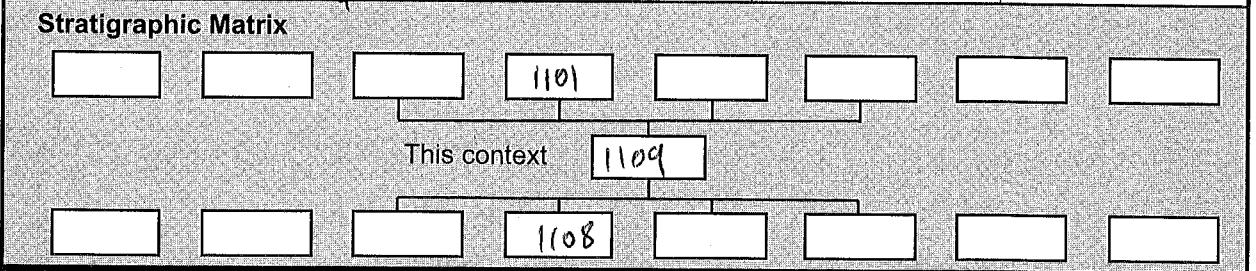
Basic Process:

# CONTEXT RECORDING SHEET

SITE CODE: <b>REDS 15</b>	Location: <b>Trench 11</b>	Grid Ref:	Type: <b>fill</b>	Context No. <b>1109</b>
------------------------------	-------------------------------	-----------	----------------------	----------------------------

<b>DEPOSIT:</b> 1. Colour 2. Composition/Particle size 3. Compaction 4. Inclusions 5. Horizon clarity 6. Contamination risk 7. Methods and conditions 8. Other comments	<b>CUT:</b> 1. Shape in plan 2. Corners 3. Sides 4. Base 5. Orientation 6. Other comments Draw profile overleaf
1. med brown 2. Silt Sand 3. friable 4. occasional stone > 5mm 1% 5. moderate 6. moderate 7. Hand dug, bright breezy clay 8.	1. / 2. / 3. / 4. / 5. / 6. /

Plan No: <b>aps</b>	Section No: <b>11.2</b>	Lgth: <b>1.8m</b>	Width: <b>2m</b>	Thickness/ Depth: <b>0.34m</b>
------------------------	----------------------------	----------------------	---------------------	--------------------------------------



<b>Earlier</b>	Covered by: <b>(1101)</b>	<b>Contemporary</b>	<b>Physical relationships</b>	<b>Later than</b>	Covers: <b>(1108) (1102)</b>
	Filled by: <b>—</b>		Feature Label: <b>—</b>		Fill of: <b>(1107)</b>
	Cut by: <b>—</b>		Includes: <b>—</b>		Cuts: <b>—</b>
	Butted by: <b>—</b>		Same as: <b>—</b>		Butts: <b>—</b>

**Interpretation and discussion:**

	Internal	<u>External</u>	Structural	Other
--	----------	-----------------	------------	-------

**2nd and upper fill of ditch cut [1107]. Darker than fill (1108) below. Maybe result of silting/wash/deposition over time, plough action etc. No finds were retrieved from this deposit.**


Provisional date: **Pre historic**

Registered Artefacts: <b>X</b>	Finds: <input type="checkbox"/> None <input type="checkbox"/> Pot <input type="checkbox"/> Bone <input type="checkbox"/> CBM <input type="checkbox"/> Flint <input type="checkbox"/> Metal <input type="checkbox"/> Glass <input type="checkbox"/> Wood
Environmental Samples: <b>X</b>	Specify anything not below: <input type="checkbox"/>

Completed by: <b>ah</b>	Date: <b>24.1.15</b>	Checked by:	Date:
-------------------------	----------------------	-------------	-------



Sketch of Profile/Plan



See [1107] for sketch

Levels

OD Highest:	OD Lowest:	OD Others
-------------	------------	-----------

Other Information

Site Book References

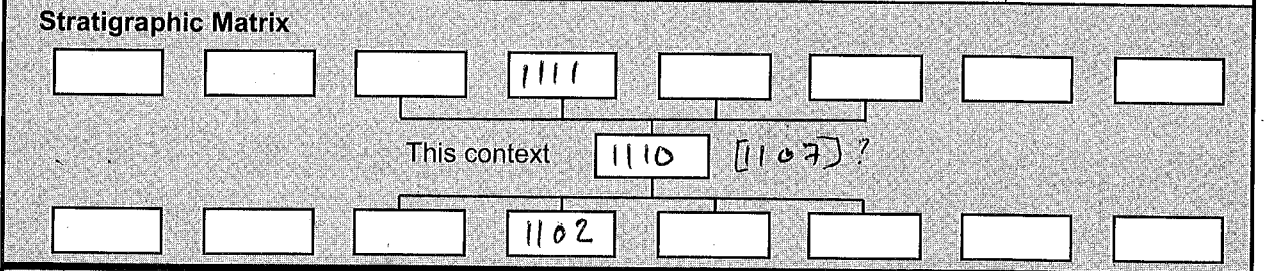
Photo (film and photo number)  
Digital: 102 - 0401 / 0402  
Black and White:  
Colour:

Checked Interpretation:	Basic Interpretation:	Basic Process:
-------------------------	-----------------------	----------------

# CONTEXT RECORDING SHEET

<b>SITE CODE:</b> REDSIS	<b>Location:</b> Tr. 11	<b>Grid Ref:</b>	<b>Type:</b> cut	<b>Context No.</b> 1110
<b>DEPOSIT:</b>			<b>CUT:</b>	
1. Colour	1. Irregular / sub-oval			1. Shape in plan
2. Composition/Particle size	2. N/A			2. Corners
3. Compaction	3. irregular / gentle slope from SW			3. Sides
4. Inclusions	steep west + east edges.			4. Base
5. Horizon clarity	4. <del>is</del> unknown / not fully excavated			5. Orientation
6. Contamination risk	5. —			6. Other comments
7. Methods and conditions	6. —			Draw profile overleaf
8. Other comments				

Plan No: GPS	Section No: 11.3 11.4	Lgth: 1.9m	Width: 1.4m	Thickness/Depth: 0.5m
--------------	--------------------------	------------	-------------	-----------------------



<b>Earlier</b>	Covered by: —	<b>Contemporary</b>	<b>Physical relationships</b>		<b>Later than</b>	Covers: —
	Filled by: (1111) (1112)		Feature Label: —	Fill of: —		
	Cut by: — ? —		Includes: —	Cuts: (1102)		
	Butted by: —		Same as: —	Butts: —		

**Interpretation and discussion:**

	Internal	<u>External</u>	Structural	Other
--	----------	-----------------	------------	-------

Feature is located to the west edge of ditch [1107] near the east end of Tr. 11, and appears to run into ditch. Feature may be a pit or due to what is visible as quite irregular, may also be a tree-throw. No relationship was able to be established between it and ditch [1107] either in plan or in a box slot between the two. [1110] contained 2 silt sand fills in which no finds were retrieved.

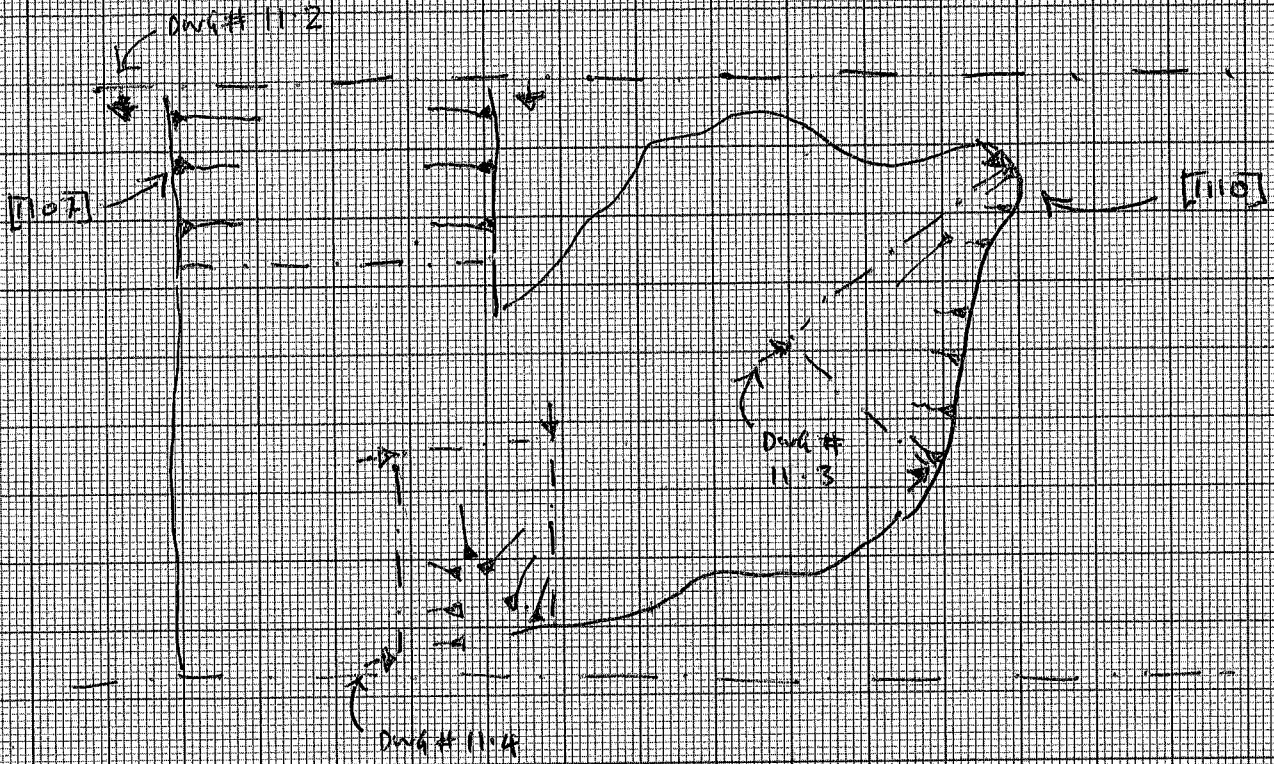
Provisional date:

Registered Artefacts: X	Finds: <input type="text"/>
Environmental Samples: X	Specify anything not below
	<input type="checkbox"/> None <input checked="" type="checkbox"/> Pot <input type="checkbox"/> Bone <input type="checkbox"/> CBM <input type="checkbox"/> Flint <input type="checkbox"/> Metal <input type="checkbox"/> Glass <input type="checkbox"/> Wood

Completed by: AG	Date: 25.9.15	Checked by:	Date:
------------------	---------------	-------------	-------



Sketch of Profile/Plan



Plan not  
to scale

Levels

OD Highest:

OD Lowest:

OD Others

Other Information

Site Book References

Photo (film and photo number)

Digital: 102-0403/0404

Black and White: + 102-0408 to 0412

Colour:

Checked interpretation:

Basic Interpretation:

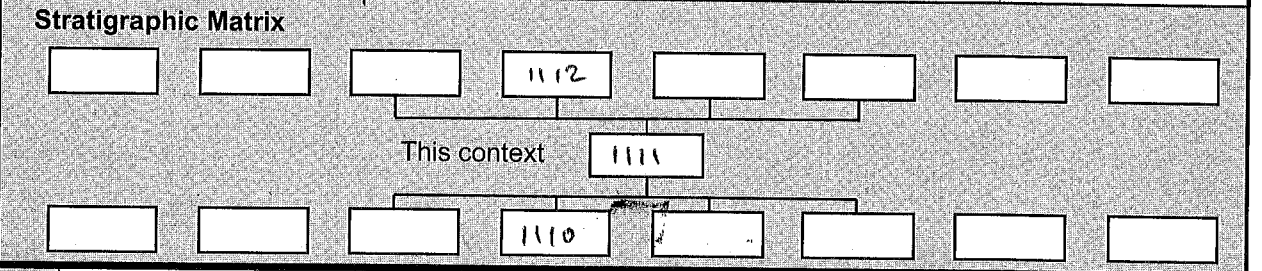
Basic Process:

# CONTEXT RECORDING SHEET

SITE CODE: <b>REDS 15</b>	Location: <b>Tr. 11</b>	Grid Ref:	Type: <b>fill</b>	Context No. <b>1111</b>
------------------------------	----------------------------	-----------	----------------------	----------------------------

<b>DEPOSIT:</b> 1. Colour 2. Composition/Particle size 3. Compaction 4. Inclusions 5. Horizon clarity 6. Contamination risk 7. Methods and conditions 8. Other comments	1. <b>Mid grey brown</b> 2. <b>soft sand</b> 3. <b>friable</b> 4. <b>occasional stone &gt; 5mm 1%</b> 5. <b>Moderate</b> 6. <b>moderate</b> 7. <b>Hand dug, bright breezy day</b> 8. <b>-</b>	<b>CUT:</b> 1. Shape in plan 2. Corners 3. Sides 4. Base 5. Orientation 6. Other comments Draw profile overleaf
---	--	--

Plan No: <b>GPS</b>	Section No: <b>11.3</b> <b>11.4</b>	Lgth: <b>0.95m</b> <i>within slot</i>	Width: <b>0.4m</b> <i>within slot</i>	Thickness/ Depth: <b>0.3m</b>
------------------------	---	---	---	-------------------------------------



<b>Earlier</b>	Covered by: <b>(1112) (1101)</b>	<b>Contemporary</b>	<b>Physical relationships</b>	<b>Later than</b>	Covers: <b>(1102)</b>
	Filled by: <b>-</b>		Feature Label: <b>-</b>		Fill of: <b>(1110)</b>
	Cut by: <b>-</b>		Includes: <b>-</b>		Cuts: <b>-</b>
	Butted by: <b>-</b>		Same as: <b>-</b>		Butts: <b>-</b>

<b>Interpretation and discussion:</b>	Internal	<input checked="" type="checkbox"/> External	Structural	Other
---------------------------------------	----------	--	------------	-------

*the earliest fill visible in pit [1110]. May be result of silting/erosion/wash? No finds were recovered from this deposit.*

Provisional date: \_\_\_\_\_

Registered Artefacts: <b>x</b>	Findings: <input type="checkbox"/> None <input type="checkbox"/> Pot <input type="checkbox"/> Bone <input type="checkbox"/> CBM <input type="checkbox"/> Flint <input type="checkbox"/> Metal <input type="checkbox"/> Glass <input type="checkbox"/> Wood
Environmental Samples: <b>x</b>	Specify anything not below: _____

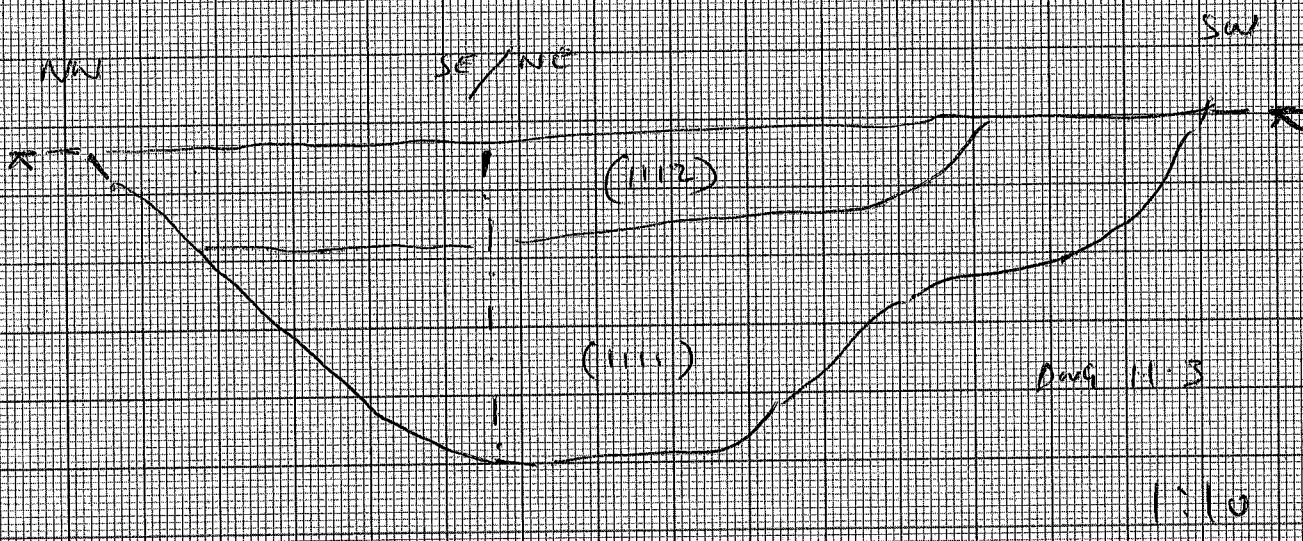
Completed by: <b>nh</b>	Date: <b>25.9.15</b>	Checked by:	Date:
-------------------------	----------------------	-------------	-------



Sketch of Profile/Plan

see also [1110] for plan sketch

~~1111~~



Levels

OD Highest:	OD Lowest:	OD Others
-------------	------------	-----------

Other Information

Site Book References	Photo (film and photo number) Digital: 102-0403 / 0404 Black and White: + 102-0408 to 0412 Colour:
----------------------	---

Checked interpretation:	Basic Interpretation:	Basic Process:
-------------------------	-----------------------	----------------

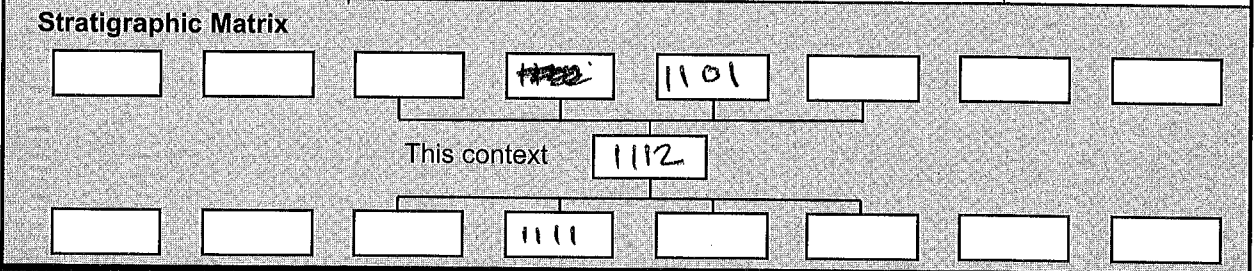


# CONTEXT RECORDING SHEET

<b>SITE CODE:</b> REDS 15	<b>Location:</b> Tr. 11	<b>Grid Ref:</b>	<b>Type:</b> fill	<b>Context No.</b> 1112
------------------------------	----------------------------	------------------	----------------------	----------------------------

<b>DEPOSIT:</b>	1. light greyish brown 2. silt sand 3. friable 4. occasional stone > 50mm 1% 5. moderate 6. moderate 7. Hand dug, bright/breezy day 8. -	<b>CUT:</b>
1. Colour		1. Shape in plan
2. Composition/Particle size		2. Corners
3. Compaction		3. Sides
4. Inclusions		4. Base
5. Horizon clarity		5. Orientation
6. Contamination risk		6. Other comments
7. Methods and conditions		Draw profile overleaf
8. Other comments		

Plan No: 988	Section No: 11.3 11.4	Lgth: 1.9m	Width: 1.4m	Thickness/Depth: 0.35m
--------------	--------------------------	------------	-------------	------------------------



<b>Earlier</b>	Covered by: (1101)	<b>Contemporary</b>	<b>Physical relationships</b>		<b>Later than</b>	Covers: (1112)
	Filled by: -		Feature Label: -	Fill of: [1110]		
	Cut by: -		Includes: -	Cuts: -		
	Butted by: -		Same as: -	Butts: -		

**Interpretation and discussion:** Internal  External  Structural  Other

Upper fill at pit / tree throw [1110]. Maybe result of silting? Wash etc? No finds were recovered from deposit.

Provisional date:

Registered Artefacts: <input checked="" type="checkbox"/>	Finds: <input type="checkbox"/>
Environmental Samples: <input checked="" type="checkbox"/>	Specify anything not below: <input type="checkbox"/>
	<input checked="" type="checkbox"/> None <input type="checkbox"/> Pot <input type="checkbox"/> Bone <input type="checkbox"/> CBM <input type="checkbox"/> Flint <input type="checkbox"/> Metal <input type="checkbox"/> Glass <input type="checkbox"/> Wood

Completed by: hh	Date: 25.9.15	Checked by:	Date:
------------------	---------------	-------------	-------



Context No. 1112

Sketch of Profile/Plan

see [1110] + (1111) for sketches

Levels

OD Highest:

OD Lowest:

OD Others

Other Information

Site Book References

Photo (film and photo number)

Digital: 102 - 0403 / 0404

Black and White: + 102 - 0408 to 0412

Colour:

Checked interpretation:

Basic Interpretation:

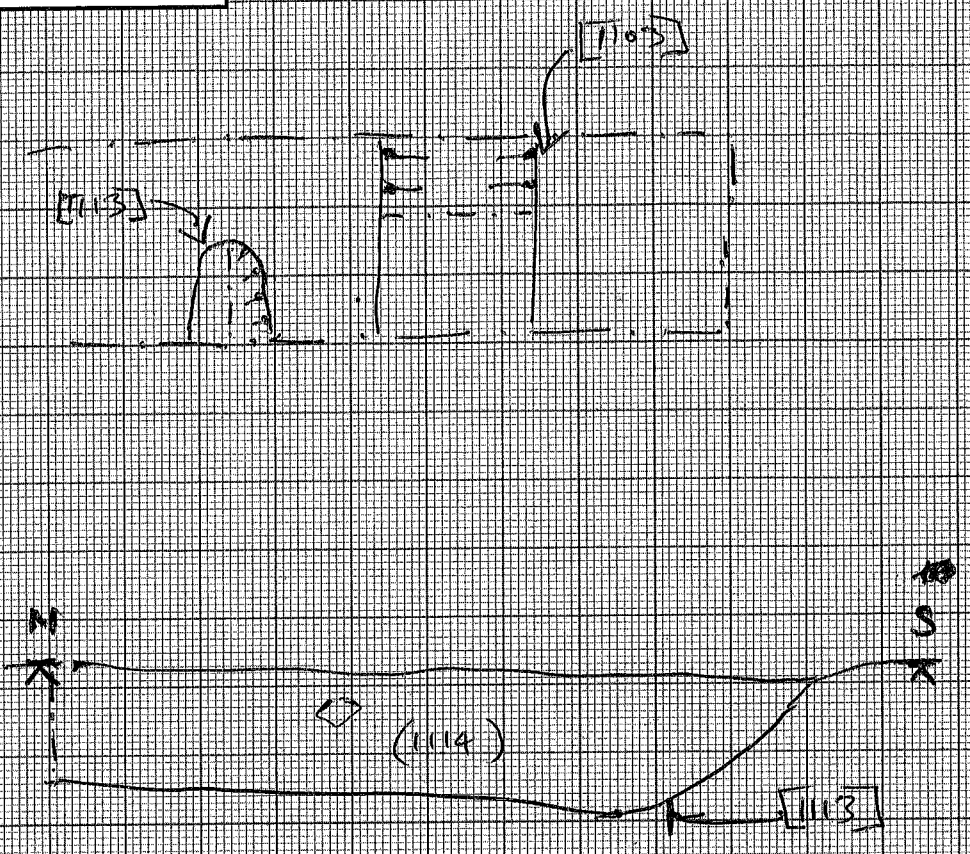
Basic Process:

# CONTEXT RECORDING SHEET

SITE CODE: <b>REDS 15</b>	Location: <b>Tr. 11</b>	Grid Ref:	Type: <b>cut</b>	Context No. <b>1113</b>
DEPOSIT:		1. linear <del>shape</del> / oblong		CUT:
1. Colour		2. rounded		
2. Composition/Particle size		3. Moderate/shallow		
3. Compaction		4. Flat		
4. Inclusions		5. N-S lengthways		
5. Horizon clarity		6. -		
6. Contamination risk				
7. Methods and conditions				
8. Other comments				1. Shape in plan
				2. Corners
				3. Sides
				4. Base
				5. Orientation
				6. Other comments
				Draw profile overleaf
Plan No: <b>995</b>	Section No: <b>11.5</b>	Lgth: <b>1m to L.O.E</b>	Width: <b>0.8m</b>	Thickness/Depth: <b>0.18m</b>
<b>Stratigraphic Matrix</b>				
			<b>1114</b>	
			This context	<b>1113</b>
			<b>1102</b>	
<b>Earlier</b>	Covered by:	<b>Contemporary</b>	<b>Physical relationships</b>	<b>Later than</b>
	Filled by: <b>(1114)</b>		Feature Label:	
	Cut by:		Includes:	
	Butted by:		Same as:	
				Covers:
				Fill of:
				Cuts: <b>(1102)</b>
				Butts:
<b>Interpretation and discussion:</b>				
		Internal	<b>External</b>	Structural
<p>Appears to be possible pit/ditch running N-S into South facing bank of trench 11. near the east edge of ditch [1103] towards west end of trench. No relationship could be seen between this feature + ditch [1103] although both appear to be beneath subsoil (1101). No finds were retrieved from this deposit.</p>				
Provisional date:				
Registered Artefacts: <b>x</b>			Finds	
Environmental Samples: <b>x</b>			Specify anything not below	
			None	Pot
			Bone	CBM
			Flint	Metal
			Glass	Wood
Completed by: <b>ah</b>			Date: <b>25.9.15</b>	Checked by:
			Date:	



Sketch of Profile/Plan



Levels

OD Highest:	OD Lowest:	OD Others
-------------	------------	-----------

Other Information

Site Book References

Photo (film and photo number)  
Digital: 102 - 0433 / 0434  
Black and White:  
Colour:

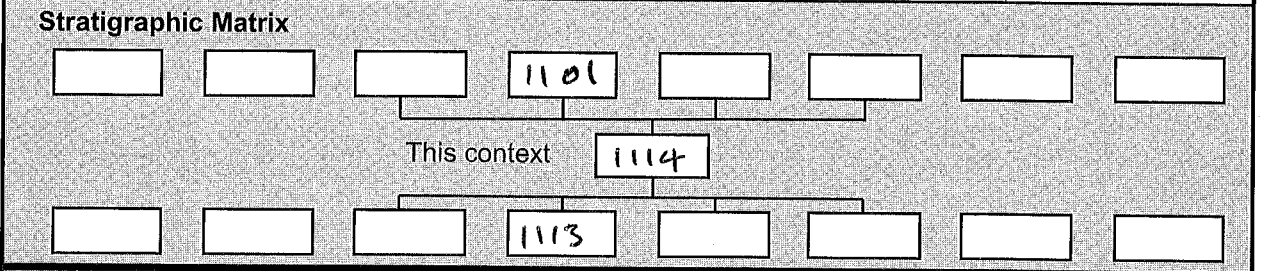
Checked interpretation:	Basic Interpretation:	Basic Process:
-------------------------	-----------------------	----------------

# CONTEXT RECORDING SHEET

<b>SITE CODE:</b> REDS 15	<b>Location:</b> Tr. 11	<b>Grid Ref:</b>	<b>Type:</b> fill	<b>Context No.</b> 1114
------------------------------	----------------------------	------------------	----------------------	----------------------------

<b>DEPOSIT:</b>	1. mottled light / mid brown s.s. 2. silt sand <del>3. occasional stone</del>	<b>CUT:</b>
1. Colour	<del>occasional stone</del>	1. Shape in plan
2. Composition/Particle size	<del>moderate</del>	2. Corners
3. Compaction	<del>3. friable / firm</del>	3. Sides
4. Inclusions	4. occasional stone > 50mm > 1%	4. Base
5. Horizon clarity	5. moderate	5. Orientation
6. Contamination risk	6. <del>moderate</del> low	6. Other comments
7. Methods and conditions	7. Hand dug / bright / breezy day	Draw profile overleaf
8. Other comments	8. —	

Plan No: GPS	Section No: 11.5	Lgth: 1m to L.O.E	Width: 0.8m	Thickness/Depth: 0.18m
--------------	------------------	-------------------	-------------	------------------------



<b>Earlier</b>	Covered by: (1101)	<b>Contemporary</b>	<b>Physical relationships</b>	<b>Later than</b>	Covers: (1102)
	Filled by: —		Feature Label: —		Fill of: [1113]
	Cut by: —		Includes: —		Cuts: —
	Butted by: —		Same as: —		Butts: —

**Interpretation and discussion:** Internal  External  Structural  Other

Single fill of pit/ditch feature [1113]. Maybe result of sifting/wash etc? No finds retrieved from deposit.

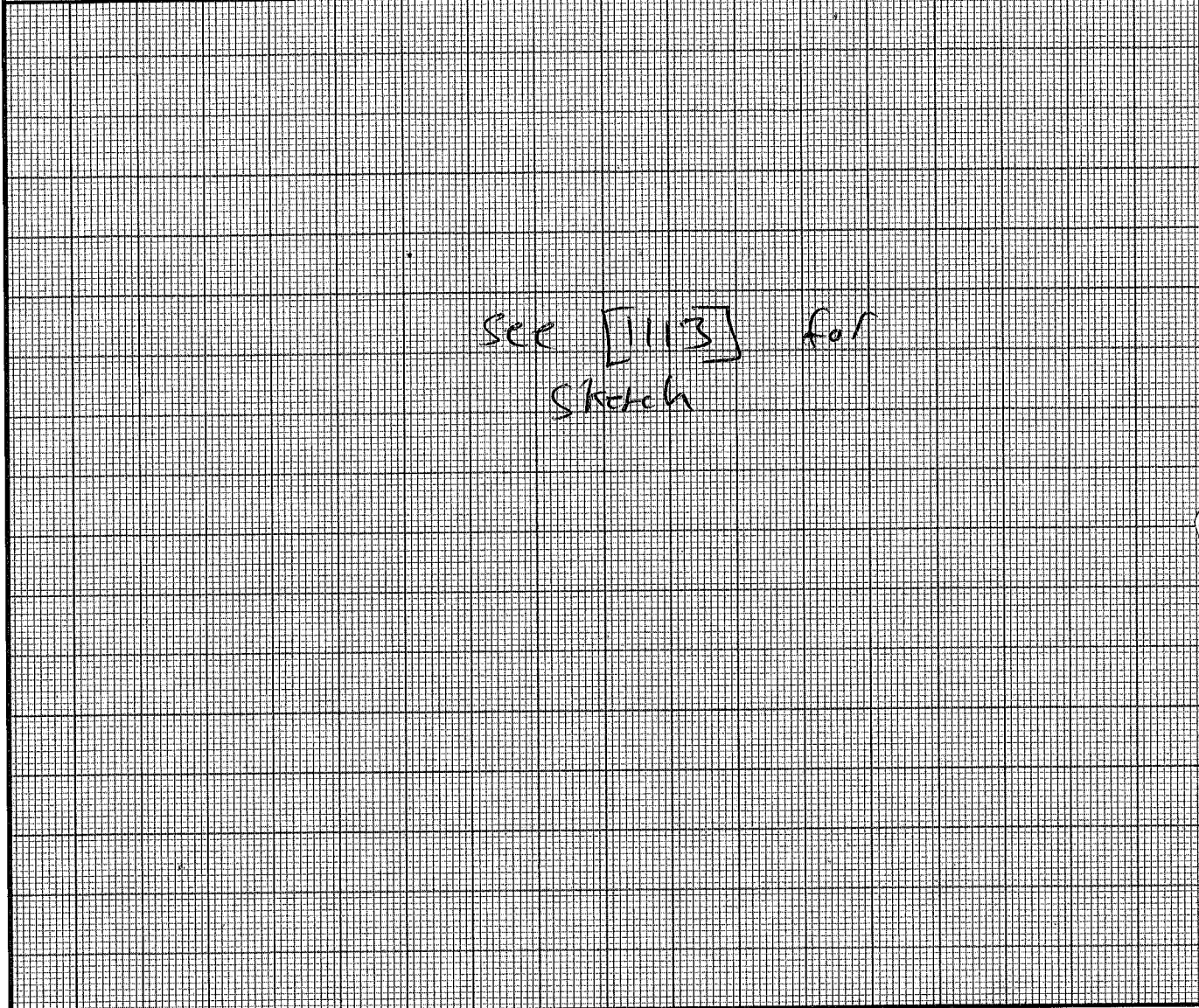
Provisional date:

Registered Artefacts: x	Finds
Environmental Samples: x	Specify anything not below
	<input checked="" type="checkbox"/> None <input type="checkbox"/> Pot <input type="checkbox"/> Bone <input type="checkbox"/> CBM <input type="checkbox"/> Flint <input type="checkbox"/> Metal <input type="checkbox"/> Glass <input type="checkbox"/> Wood

Completed by: GG      Date: 25.9.15      Checked by:      Date:



Sketch of Profile/Plan



Levels

OD Highest:	OD Lowest:	OD Others
-------------	------------	-----------

Other Information

Site Book References

Photo (film and photo number)

Digital: 102 - 0433 / 0434

Black and White:

Colour:

Checked Interpretation:	Basic Interpretation:	Basic Process:
-------------------------	-----------------------	----------------




SITE NAME REDSIS, Redhanges South		SITE CODE REDSIS		AREA	TRENCH No. 12
Length	Width Max 3.80m Predominantly 1.90m		Ground level (AOD)		Max. depth 0.92m
Plan Nos	Section Nos	Colour photos Film Frames digi.	B & W photos Film Frames	Co-ordinates <input type="checkbox"/> Site Grid <input type="checkbox"/> OS	
G.P.S	12.1	102-0377 → 0379,			
	Ref Section	102-0387 → 0390			
	overbag				
Context No.	Context type	Description			Dimensions
1200	layer	Topsoil = mixed brown, silty sand 65% silt. loose.			Thickness 0.36m
1201	layer	Subsoil = reddish brown, silty sand, 60% silt. occasional → rare subangular sandstone inclusions ranging from 240mm x 150mm → 25mm x 25mm to grit.			0.46m
1202	layer	Natural = <del>red</del> red sand with degrading sandstone inclusions.			L.O.E
1203	cut	Ditch cut			
1204	Fill	Fill of [1203]			
FINDS					
Material	Context No.	Qty	Material	Context No.	Qty
Flint	1204	1			
RF No. X			Sample Nos		
Recorded by: J.A		Date 22/9/15	Checked by:		Date

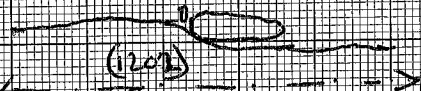
E Firing repeated 1:20



(1200)

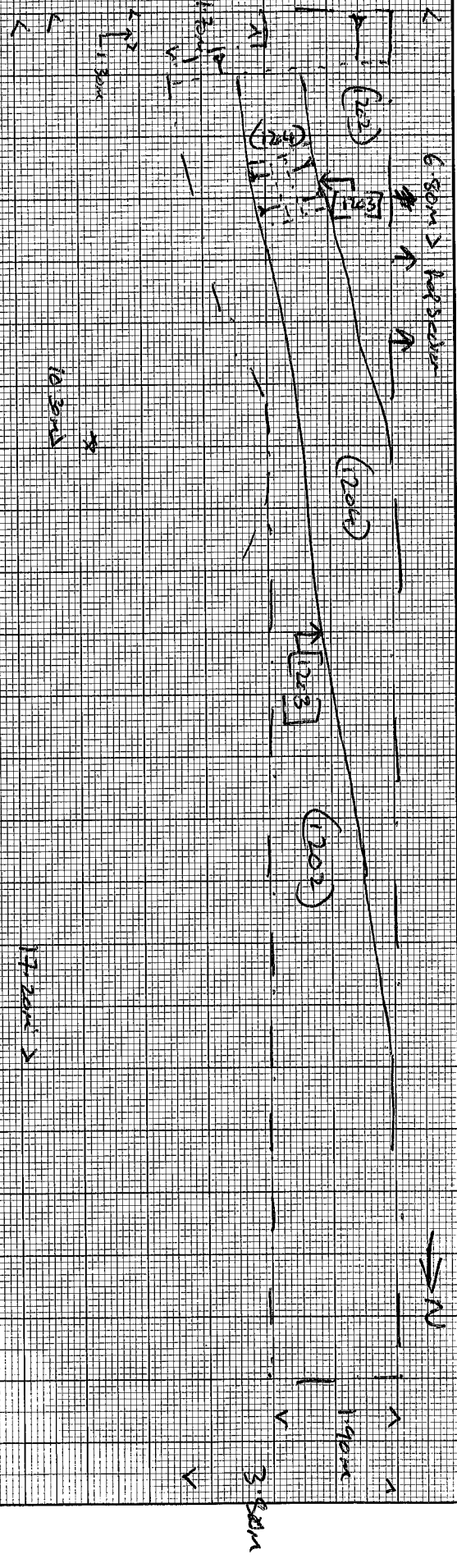


(1201)



(1202)

(1202)



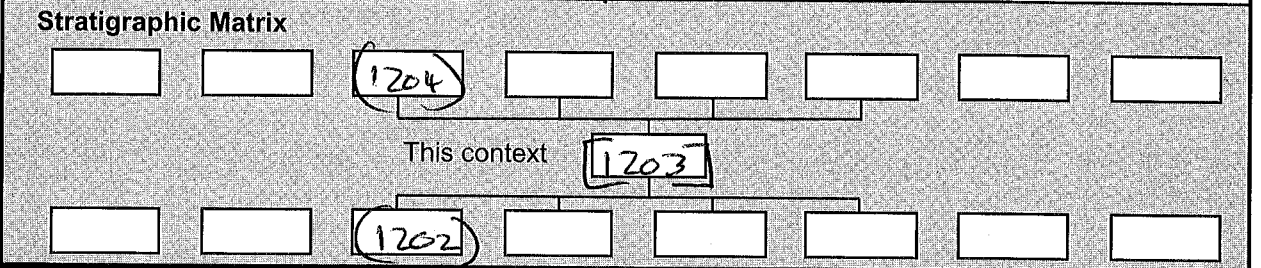


# CONTEXT RECORDING SHEET

SITE CODE: <b>REDS 15</b>	Location: <b>Tr 12</b>	Grid Ref:	Type: <b>cut</b>
			Context No. <b>1203</b>

<b>DEPOSIT:</b> 1. Colour 2. Composition/Particle size 3. Compaction 4. Inclusions 5. Horizon clarity 6. Contamination risk 7. Methods and conditions 8. Other comments	<b>CUT:</b> 1. Shape in plan 2. Corners 3. Sides 4. Base 5. Orientation 6. Other comments Draw profile overleaf
<del>1. Colour</del> <del>2. Composition/Particle size</del> <del>3. Compaction</del> <del>4. Inclusions</del> <del>5. Horizon clarity</del> <del>6. Contamination risk</del> <del>7. Methods and conditions</del> <del>8. Other comments</del>	<b>1. Linear</b> <b>2. —</b> <b>3. Moderate, Concave 45°</b> <b>4. Concave</b> <b>5. NNW ⇒ SSE</b> <b>6.</b>

Plan No: <b>G.P.S</b>	Section No: <b>12.1</b>	Lgth: <b>Slot 1.50m</b> <i>total exposed: 15.70m</i>	Width: <b>1.10m</b>
			Thickness/Depth: <b>0.28m</b>



<b>Earlier</b>	Covered by:	<b>Contemporary</b>	<b>Physical relationships</b>	<b>Later than</b>	Covers:
	Filled by: <b>(1204)</b>		Feature Label:		Fill of:
	Cut by:		Includes:		Cuts: <b>1202</b>
	Butted by:		Same as:		Butts:

<b>Interpretation and discussion:</b>	Internal	External	Structural	Other
---------------------------------------	----------	----------	------------	-------

The ditch hits the bulk obliquely. However, although the ditch cut the material but was sealed by the subsoil. The ditch seems to be on the same alignment as the existing field boundaries. This suggests, as it is sealed by the subsoil, it is an earlier road field boundary. Possible earlier strip field. No dating evidence was

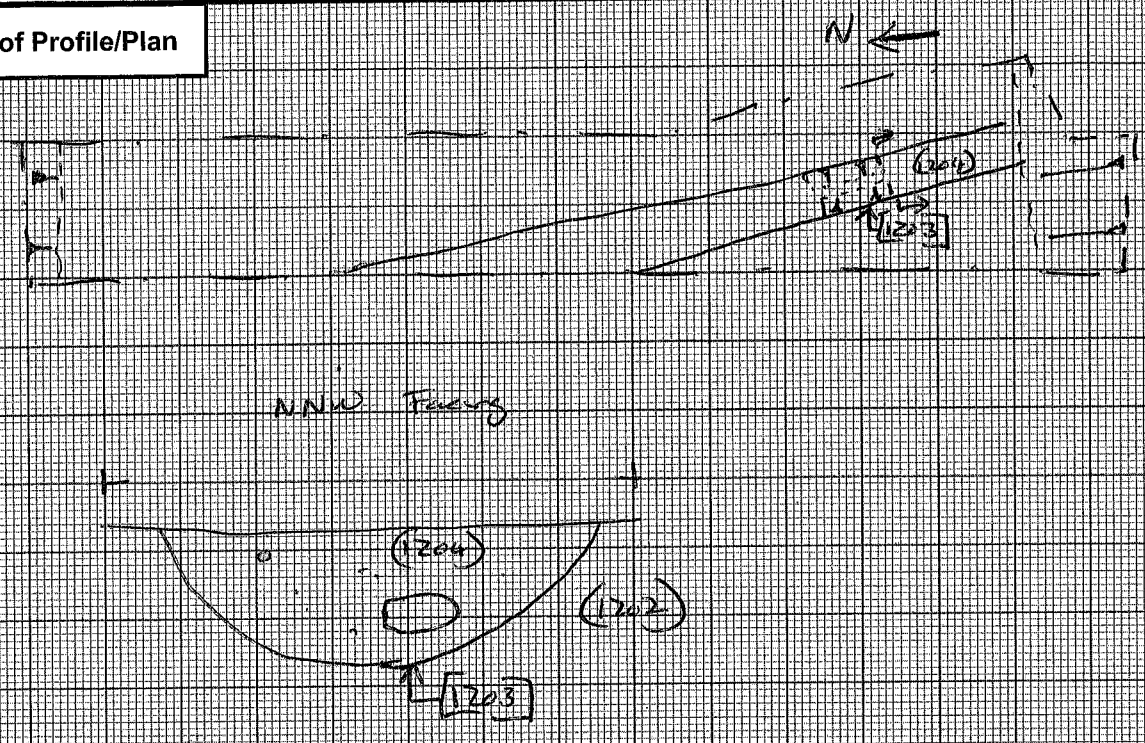
Provisional date: **Med?**

Registered Artefacts:	Finds
Environmental Samples:	Specify anything not below
	<input type="checkbox"/> None <input type="checkbox"/> Pot <input type="checkbox"/> Bone <input type="checkbox"/> CBM <input type="checkbox"/> Flint <input type="checkbox"/> Metal <input type="checkbox"/> Glass <input type="checkbox"/> Wood

Completed by: <b>J.A</b>	Date: <b>22/9/15</b>	Checked by:	Date:
--------------------------	----------------------	-------------	-------



Sketch of Profile/Plan



Levels

OD Highest:	OD Lowest:	OD Others
-------------	------------	-----------

Other Information recovered other than 1 pc of washed flint, which seems abundant. As such it is probably residual.

Site Book References

Photo (film and photo number)

Digital: 102-0377 → 0379

Black and White:

Colour:

Checked interpretation:

Basic Interpretation:

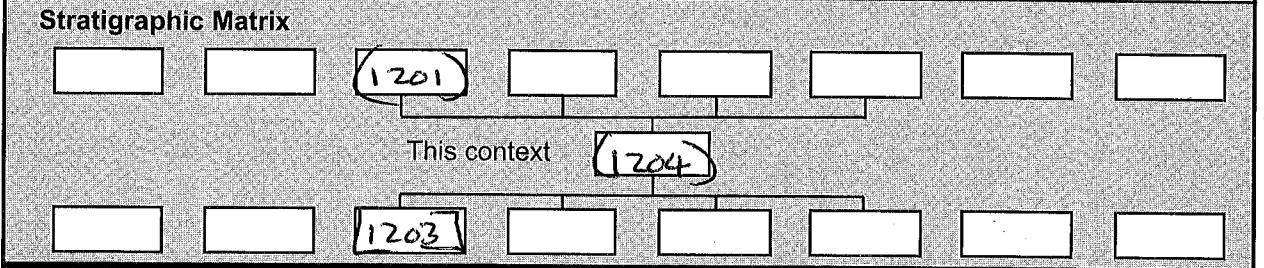
Basic Process:

# CONTEXT RECORDING SHEET

SITE CODE: <del>REFS</del> <b>REFS 15</b>	Location: <b>12 Tr</b>	Grid Ref:	Type: <b>Fill</b>
			Context No. <b>1204</b>

<b>DEPOSIT:</b> 1. Colour 2. Composition/Particle size 3. Compaction 4. Inclusions 5. Horizon clarity 6. Contamination risk 7. Methods and conditions 8. Other comments	<b>1. Mid brown, mixed, light yellow</b> <b>2. Silty sand 60% silt</b> <b>3. Loose</b> <b>4. Occasional large Sandstone inclusions</b> <b>varying from 150mm x 75mm →</b> <b>50mm x 20mm. Rare charcoal blocks.</b> <b>5. Good</b> <b>6. low</b> <b>7. Mottled + trace, Rainy</b>	<b>CUT:</b> 1. Shape in plan 2. Corners 3. Sides 4. Base 5. Orientation 6. Other comments Draw profile overleaf
---	---	--

Plan No: <b>G.P.S</b>	Section No: <b>12.1</b>	Lgth: Slot <b>1.50m</b> Exposed <b>15.70m</b>	Width: <b>1.10m</b>	Thickness/ Depth: <b>0.28m</b>
--------------------------	----------------------------	--	------------------------	--------------------------------------



<b>Earlier</b>	Covered by: <b>(1201)</b>	<b>Contemporary</b>	<b>Physical relationships</b>		<b>Later than</b>	Covers:
	Filled by:		Feature Label:	Fill of: <b>[1203]</b>		
	Cut by:		Includes:	Cuts:		
	Butted by:		Same as:	Butts:		

<b>Interpretation and discussion:</b>	Internal	External	Structural	Other
---------------------------------------	----------	----------	------------	-------

**Single fill of ditch [1203], 1pc of flint, possible scaper sand.**

**The fill is quite mixed with light yellow brown sand and red sand inclusions. Also the occasional large Sandstone inclusions. This suggests the deposit is a backfill. The flint seems a little abraded and is perhaps residual. Flint was found well sealed within the deposit.**

Provisional date: <b>Med? unknown</b>
---------------------------------------

Registered Artefacts: <b>X</b>	Finds
Environmental Samples: <b>X</b>	Specify anything not below
	<input type="checkbox"/> None <input type="checkbox"/> Pot <input type="checkbox"/> Bone <input type="checkbox"/> CBM <input checked="" type="checkbox"/> Flint <input type="checkbox"/> Metal <input type="checkbox"/> Glass <input type="checkbox"/> Wood

Completed by: <b>S.A</b>	Date: <b>22/4/15</b>	Checked by:	Date:
--------------------------	----------------------	-------------	-------



Sketch of Profile/Plan

See [1203]

Levels

OD Highest:

OD Lowest:

OD Others

Other Information

Site Book References

Photo (film and photo number)

Digital: 102-0377 → 0379, J.C.O Camera

Black and White:

Colour:

Checked interpretation:

Basic Interpretation:

Basic Process:



SITE NAME RED HAYES SOUTH		SITE CODE PSS 15		AREA ✓	TRENCH No. 13
Length 29 m	Width 1.90 m	Ground level (AOD) N/A		Max. depth 0.80 m	
Plan Nos	Section Nos	Colour photos Film      Frames	B & W photos Film      Frames	Co-ordinates <input type="checkbox"/> Site Grid <input type="checkbox"/> OS	
695	✓	102-0383			
		102-0384			
		102-0385			
Context No.	Context type	Description		Dimensions	
1300	LAYER	TOP SOIL. GREYISH BROWN, SANDY SILT, FRAGILE, 1% OF 5 cm SUB ANGULAR STONES		ALL OVER THE TRENCH THICKNESS: 0.25 m	
1301	LAYER	SUBSOIL. REDDISH BROWN, SANDY SILT, COMPACT, 1% OF 5 cm ANGULAR AND SUBANGULAR STONES		ALL OVER THE TRENCH THICKNESS: 0.25 m	
1302	LAYER	SUBSOIL. YELLOWISH BROWN, SANDY SILT, FRAGILE, 1% OF 10 mm SUBANGULAR STONES		ALL OVER THE TRENCH THICKNESS: 0.20 m	
1303	LAYER	NATURAL. BROWNISH RED, SANDY SILT, MODERATE FRAGILE CONACTION, 1% OF 5 cm ANGULAR AND SUBANGULAR STONES		L.O.F.	
		NO		ARCHAEOLOGY!	
FINDS					
Material	Context No.	Qty	Material	Context No.	Qty
✓	✓	✓			
RF No.	✓		Sample Nos	✓	
Recorded by: EV	Date	22/9/15	Checked by:	Date	

REF SECTION WEST FACING

TRENCH 13

1:20

✓	✓	✓	
(1300)			TOP SOIL
(1301)			1 <sup>ST</sup> SUBSOIL
(1302)			2 <sup>ND</sup> SUBSOIL
(1303)			NATURAL

PAN OF TRENCH 13

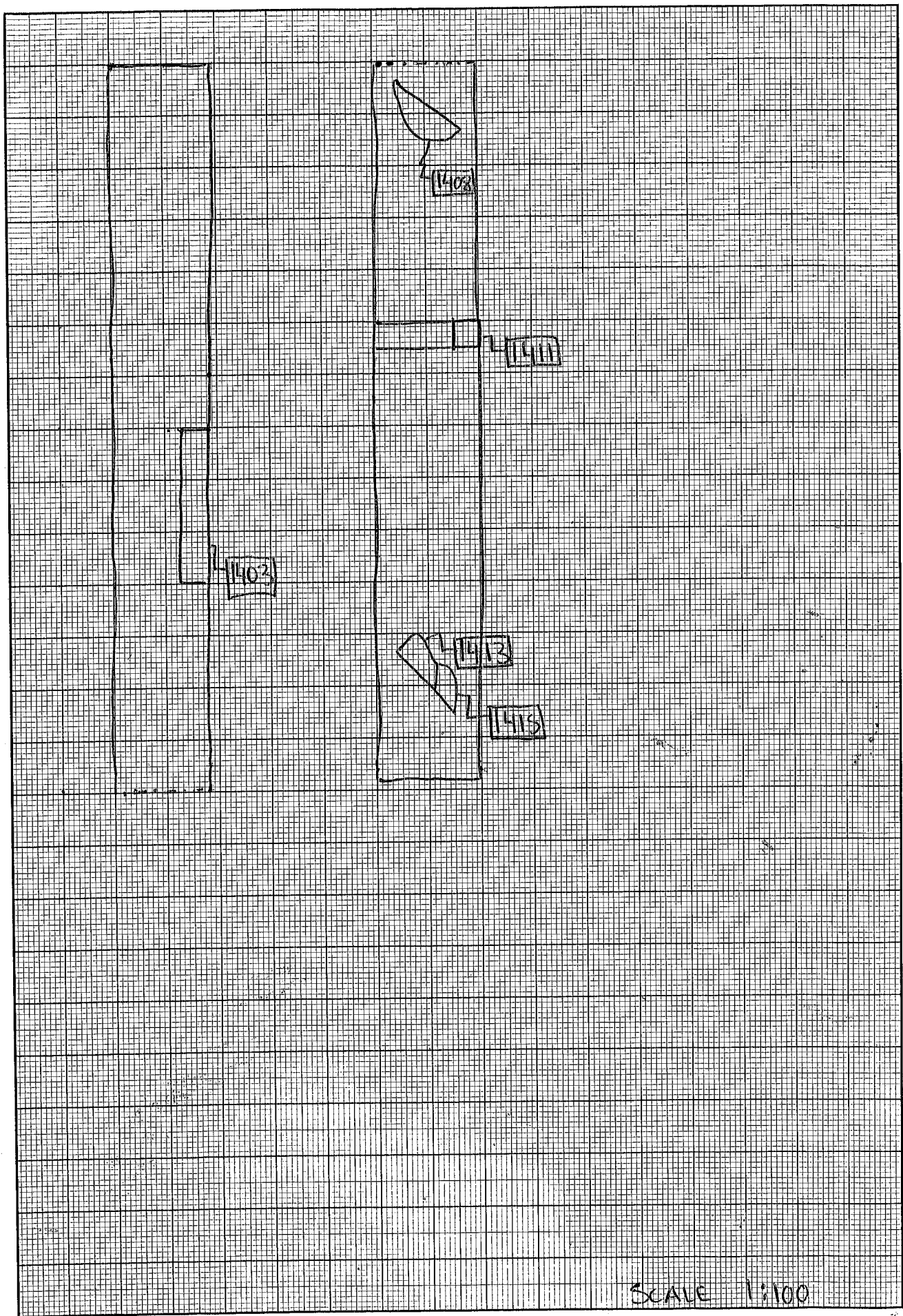
NOT IN SCALE

(BLANK TRENCH)





SITE NAME		SITE CODE		AREA	TRENCH No.
RED HAYES SOUTH		REDS 15			14
Length	Width	Ground level (AOD)		Max. depth	
27.7m	1.8m			1.05m	
Plan Nos	Section Nos	Colour photos Film Frames	B & W photos Film Frames	Co-ordinates <input type="checkbox"/> Site Grid <input type="checkbox"/> OS	
	14.1, 14.2, 14.3, 14.4	425, 426, 427 - ADAMS CAMERA			
		102-0364 TO 102-0367, 102-0372, 102-0373			
Context No.	Context type	Description			Dimensions
1400	LAYER-TOP SOIL	MID REDDISH BROWN, LOOSE, NO INCLUSIONS			27.7m x 1.8m x 0.60m
1401	LAYER-SUB SOIL	MID BROWNISH RED, LOOSE, 5% 4cm STONES - SUB-ANGULAR, POORLY SORTED.			27.7m x 1.8m x 0.30m
1402	LAYER-NATURAL	LIGHT PINKISH RED, LOOSE, 5% 6cm STONES, SUB-ANGULAR, POORLY SORTED.			27.7m x 1.8m
1403	CUT	CUT OF DITCH			0.5m x 2.3m x 1.2m
1404	FILL	FILL OF [1403]			0.5m x 1.1m x 0.15m
1405	FILL	FILL OF [1403]			0.5m x <del>1.80m</del> x 0.86m
1406	FILL	FILL OF [1403]			0.5m x 0.68m x 0.36m
1407	DEPOSIT	DEPOSIT OF BANK			0.5m x 1.6m x 0.2m
1408	CUT	CUT OF PIT			0.35m x <del>0.80m</del> x 0.19m
1409	FILL	FILL OF [1408]			0.38m x 0.48m x 0.7m
1410	FILL	FILL OF [1408]			0.38m x 0.88m x 0.19m
1411	CUT	CUT OF GULLY			0.5m x 0.39m x 0.8m
1412	FILL	FILL OF [1411]			0.5m x 0.89m x 0.8m
1413	CUT	CUT OF POST-HOLE			0.35m x 0.39m x 0.8m
1414	FILL	FILL OF [1413]			0.35m x 0.66m x 0.12m
E1415	CUT	CUT OF STAKE HOLE			0.43m x 0.31m x 0.11m
1416	FILL	FILL OF [1415]			0.43m x 0.31m x 0.11m
FINDS					
Material	Context No.	Qty	Material	Context No.	Qty
POTTERY	(1410)	1			
POTTERY	(1412)	1			
POTTERY	(1416)	1			
RF No.			Sample Nos		
Recorded by: VP			Date 22.09.15		
Checked by:			Date		



SCALE 1:100



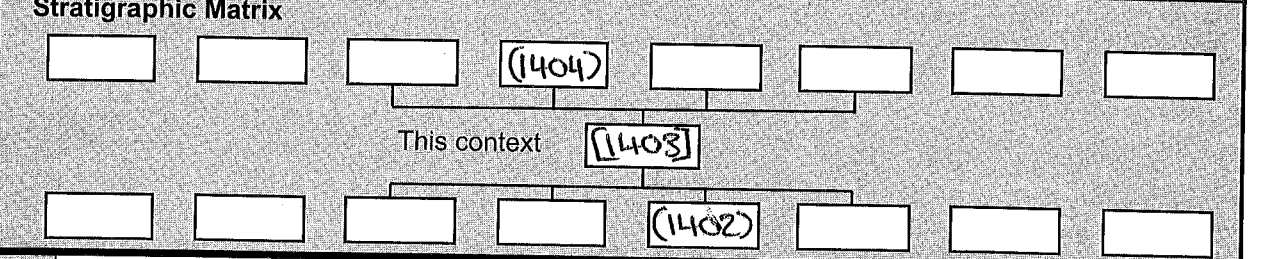
# CONTEXT RECORDING SHEET

<b>SITE CODE:</b> REDS 15	<b>Location:</b> TRENCH 14	<b>Grid Ref:</b>	<b>Type:</b> Cut	<b>Context No.</b> [1403]
------------------------------	-------------------------------	------------------	---------------------	------------------------------

<b>DEPOSIT:</b> 1. Colour 2. Composition/Particle size 3. Compaction 4. Inclusions 5. Horizon clarity 6. Contamination risk 7. Methods and conditions 8. Other comments	1. LINEAR - STRAIGHT 2. N/A 3. ROUNDED, STEPPED + VERTICAL SW - CONCAVE NE - ASYMMETRICAL - STEEP + VERTICAL SW - MODERATE TO GENTLE NE 4. SHARP SW TO ROUNDED NE - FLAT 5. NORTH WEST - SOUTH EAST	<b>CUT:</b> 1. Shape in plan 2. Corners 3. Sides 4. Base 5. Orientation 6. Other comments Draw profile overleaf
---	---	--

6. CUT OF DITCH [1403] STEEP AND VERTICAL ON SW SIDE AND MODERATE TO GENTLE ON NE SIDE

Plan No: GPS	Section No: 14.1	Lgth: 0.50m	Width: 2.3m	Thickness/Depth: 1.2m
-----------------	---------------------	----------------	----------------	--------------------------



<b>Earlier</b>	Covered by: (1401)	<b>Contemporary</b>	<b>Physical relationships</b>		<b>Later than</b>	Covers:
	Filled by: (1404), (1405), (1406)		Feature Label:			Fill of:
	Cut by:		Includes:			Cuts: (1402)
	Butted by:		Same as:			Butts:

**Interpretation and discussion:**

	Internal	External	Structural	Other
--	----------	----------	------------	-------

SHAPE OF CUT OF DITCH [1403] SUGGEST ROMAN INFLUENCE?  
 NO FINDS, NO ENVIRONMENTAL SAMPLES TAKEN

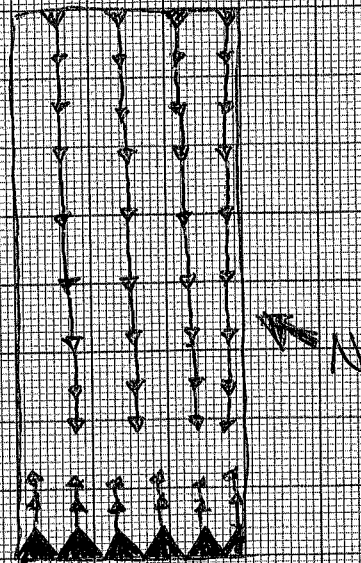
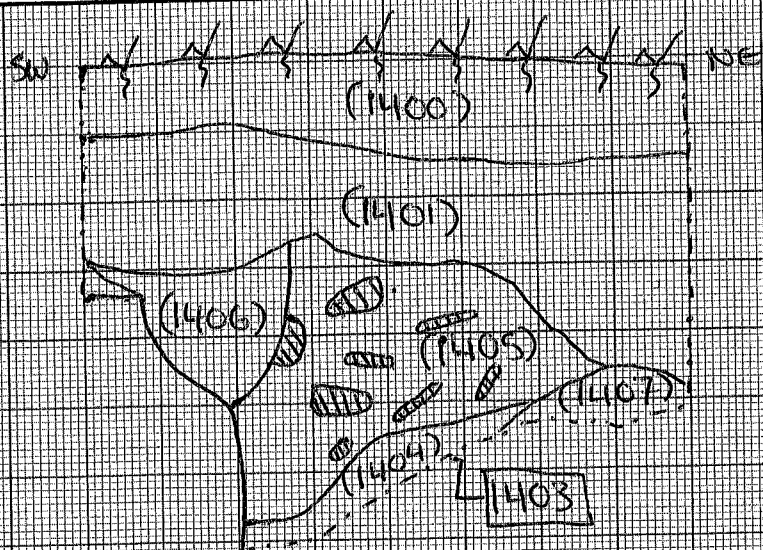
Provisional date: ROMAN


Registered Artefacts: —	<b>Finds</b> Specify anything not below None <input checked="" type="checkbox"/> Pot <input type="checkbox"/> Bone <input type="checkbox"/> CBM <input type="checkbox"/> Flint <input type="checkbox"/> Metal <input type="checkbox"/> Glass <input type="checkbox"/> Wood <input type="checkbox"/>
Environmental Samples: —	

Completed by: VP      Date: 18.09.15      Checked by:      Date:



Sketch of Profile/Plan



Key:  
 STONE

NOT TO SCALE

Levels

OD Highest: \_\_\_\_\_

OD Lowest: \_\_\_\_\_

OD Others \_\_\_\_\_

Other Information

Site Book References

Photo (film and photo number)

Digital: 425 - 426 - 427 - ADAMS CAMERA

Black-and-White:

Colour:

Checked interpretation:

Basic Interpretation:

Basic Process:

# CONTEXT RECORDING SHEET

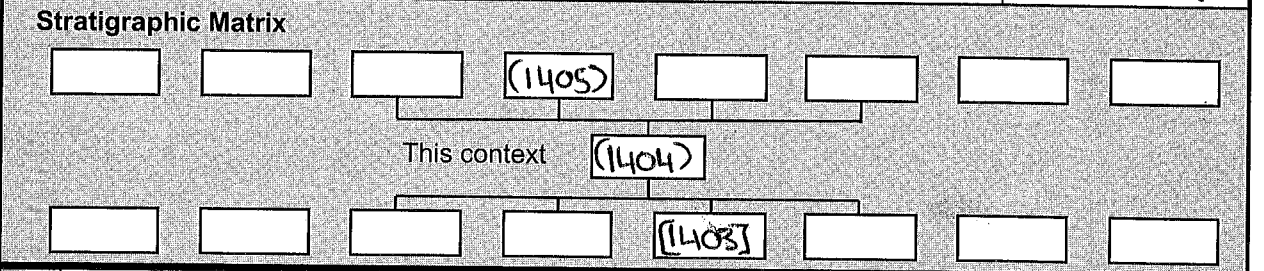
SITE CODE: <b>EDS 15</b>	Location: <b>TRENCH 14</b>	Grid Ref:	Type: <b>FILL</b>	Context No. <b>(1404)</b>
-----------------------------	-------------------------------	-----------	----------------------	------------------------------

<b>DEPOSIT:</b> 1. Colour: <b>1. LIGHT GREYISH RED</b> 2. Composition/Particle size: <b>2. SILTY SAND</b> 3. Compaction: <b>3. LOOSE</b> 4. Inclusions: <b>4. N/A</b> 5. Horizon clarity: <b>5. GOOD</b> 6. Contamination risk: <b>6. LOW</b> 7. Methods and conditions: 8. Other comments:	<b>CUT:</b> 1. Shape in plan 2. Corners 3. Sides 4. Base 5. Orientation 6. Other comments Draw profile overleaf
---	--

**7. MET**

**8. FILL OF (1404) OF DITCH (1403) SIMILAR TO (1406) BUT WITH NO INCLUSIONS.**

Plan No: <b>GPS</b>	Section No: <b>14.1</b>	Lgth: <b>0.50m</b>	Width: <b>1.1m</b>	Thickness/Depth: <b>0.15m</b>
------------------------	----------------------------	-----------------------	-----------------------	----------------------------------



<b>Earlier</b>	Covered by: <b>(1405)</b>	<b>Contemporary</b>	<b>Physical relationships</b>	<b>Later than</b>	Covers: <b>(1402), (1407)</b>
	Filled by:		Feature Label:		Fill of: <b>(1403)</b>
	Cut by:		Includes:		Cuts:
	Butted by:		Same as:		Butts:

**Interpretation and discussion:**

	Internal	External	Structural	Other
--	----------	----------	------------	-------

**FILL (1404) OF DITCH (1403) APPEARS SIMILAR TO (1406) BUT NO INCLUSIONS. NO FINDS, NO ENVIRONMENTAL SAMPLE TAKEN. LOOKS TO BE PRIMARY FILL OR SILTING OF DITCH.**

Provisional date: **ROMAN**

Registered Artefacts: **—**

Environmental Samples: **—**

Finds:  None  Pot  Bone  CBM  Flint  Metal  Glass  Wood

Specify anything not below:

Completed by: **VP** Date: **18.09.15** Checked by:  Date:



Context No. (1404)

Sketch of Profile/Plan

SEE [1403]

**Levels**

OD Highest:

OD Lowest:

OD Others

**Other Information**

**Site Book References**

Photo (film and photo number)

Digital: 425, 426, 427 - ADAMS CAMERA

Black and White:

Colour:

Checked interpretation:

Basic Interpretation:

Basic Process:

# CONTEXT RECORDING SHEET

<b>SITE CODE:</b> REDS 15	<b>Location:</b> TRENCH 14	<b>Grid Ref:</b>	<b>Type:</b> FILL	<b>Context No.</b> (1405)
------------------------------	-------------------------------	------------------	----------------------	------------------------------

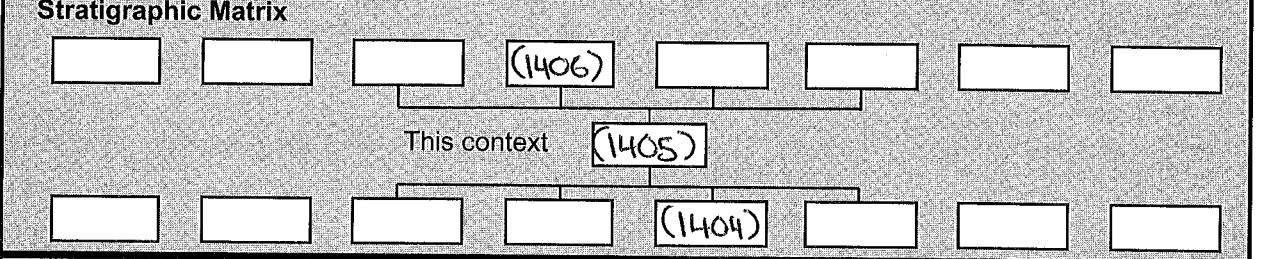
<b>DEPOSIT:</b>		<b>CUT:</b>
1. Colour	1. LIGHT BROWNISH GREY	1. Shape in plan
2. Composition/Particle size	2. SILTY SAND	2. Corners
3. Compaction	3. LOOSE	3. Sides
4. Inclusions		4. Base
5. Horizon clarity	4. 10% 10cm STONE, ASUB-ANGULAR, POORLY SORTED	5. Orientation
6. Contamination risk		6. Other comments
7. Methods and conditions		Draw profile overleaf
8. Other comments	5. GOOD	

6. Low

7. M & T

8. FILL (1405) OF DITCH (1403) INCLUDED LARGE STONES

Plan No: GPS	Section No: 14.1	Lgth: 0.50 m	Width: 1.80 m	Thickness/Depth: 0.86 m
-----------------	---------------------	-----------------	------------------	----------------------------



<b>Earlier</b>	Covered by: (1401), (1406)	<b>Contemporary</b>	<b>Physical relationships</b>		<b>Later than</b>	Covers: (1404), (1405), (1407)
	Filled by:		Feature Label:	Fill of: [1403]		
	Cut by:		Includes:	Cuts:		
	Butted by:		Same as:	Butts:		

**Interpretation and discussion:**

	Internal	External	Structural	Other
--	----------	----------	------------	-------

FILL (1405) OF DITCH (1403) CONTAINED LARGE STONES AND IS SIMILAR IN COLOUR TO SUBSOIL. NO FINDS. NO ENVIRONMENTAL SAMPLE TAKEN. LOOKS TO BE FIRST PHASE OF BACK-FILLING

Provisional date: ROMAN

Registered Artefacts:	Finds
Environmental Samples:	Specify anything not below
	None <input checked="" type="checkbox"/> Pot <input type="checkbox"/> Bone <input type="checkbox"/> CBM <input type="checkbox"/> Flint <input type="checkbox"/> Metal <input type="checkbox"/> Glass <input type="checkbox"/> Wood <input type="checkbox"/>

Completed by: VP      Date: 21.09.15      Checked by:      Date:



Context No. (1405)

Sketch of Profile/Plan

SEE [1403]

Levels

OD Highest: \_\_\_\_\_

OD Lowest: \_\_\_\_\_

OD Others \_\_\_\_\_

Other Information

\_\_\_\_\_

Site Book References

\_\_\_\_\_

Photo (film and photo number)

Digital: 425, 426, 427 - ADAMS CAMERA

Black-and-White:

Colour:

Checked interpretation:

Basic Interpretation:

Basic Process:

# CONTEXT RECORDING SHEET

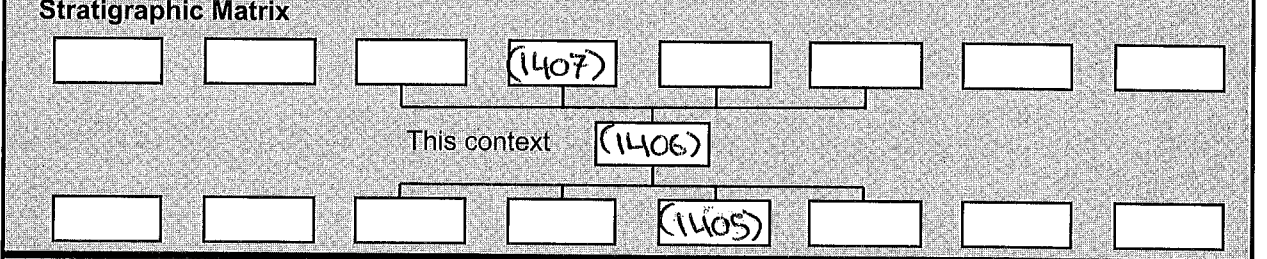
<b>SITE CODE:</b> REDS 15	<b>Location:</b> TRENCH 14	<b>Grid Ref:</b>	<b>Type:</b> FILL	<b>Context No.</b> (1406)
------------------------------	-------------------------------	------------------	----------------------	------------------------------

<b>DEPOSIT:</b>	<b>CUT:</b>
1. Colour 2. Composition/Particle size 3. Compaction 4. Inclusions 5. Horizon clarity 6. Contamination risk 7. Methods and conditions 8. Other comments	1. Shape in plan 2. Corners 3. Sides 4. Base 5. Orientation 6. Other comments <i>Draw profile overleaf</i>
1. LIGHT PINKISH RED 2. SANDY SILT 3. LOOSE 4. N/A 5. GOOD 6. LOW	

7. MET

8. FILL (1406) OF DITCH (1403) SIMILAR IN COLOUR TO (1402) - NATURAL.

Plan No: GPS	Section No: 14.1	Lgth: 0.50	Width: 0.68m	Thickness/ Depth: 0.38m
-----------------	---------------------	---------------	-----------------	-------------------------------



<b>Earlier</b>	Covered by: (1401)	<b>Contemporary</b>	<b>Physical relationships</b>		<b>Later than</b>	Covers: (1405), (1402)
	Filled by:		Feature Label:	Fill of: [1403]		
	Cut by:		Includes:	Cuts:		
	Butted by:		Same as:	Butts:		

**Interpretation and discussion:**

	Internal	External	Structural	Other
--	----------	----------	------------	-------

FILL (1406) OF [1403] CONTAINED NO INCLUSIONS. SIMILAR IN COLOUR TO NATURAL. SECOND PHASE OF BACK-FILLING?, NO FINDS, NO ENVIRONMENTAL SAMPLE TAKEN.

Provisional date: ROMAN

Registered Artefacts: \_\_\_\_\_

Environmental Samples: \_\_\_\_\_

Completed by: VP      Date: 21.09.15      Checked by:      Date:



Context No. (1406)

Sketch of Profile/Plan

SEE [1403]

Levels

OD Highest: /

OD Lowest: /

OD Others /

Other Information



Site Book References



Photo (film and photo number)

Digital: 425, 426, 427 - ADAMS CAMERA

Black and White:

Colour:

Checked interpretation:

Basic Interpretation:

Basic Process:



# CONTEXT RECORDING SHEET

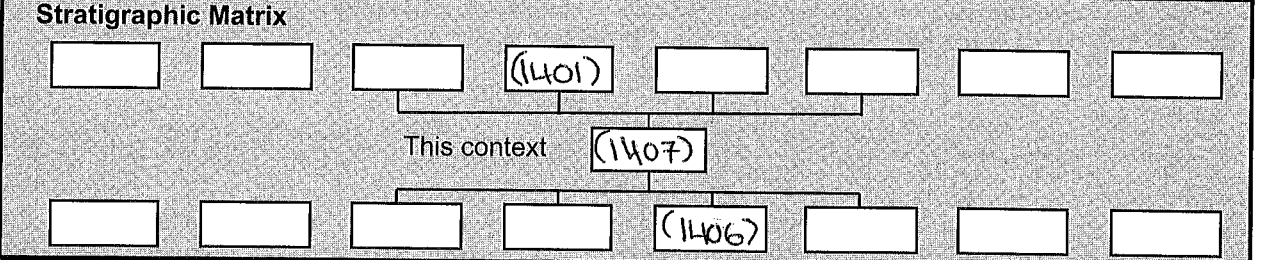
SITE CODE: <b>REDS 15</b>	Location: <b>TRENCH 14</b>	Grid Ref:	Type: <b>DEPOSIT</b>	Context No. <b>(1407)</b>
------------------------------	-------------------------------	-----------	-------------------------	------------------------------

<b>DEPOSIT:</b> 1. Colour 2. Composition/Particle size 3. Compaction 4. Inclusions 5. Horizon clarity 6. Contamination risk 7. Methods and conditions 8. Other comments	<b>1. LIGHT BROWNISH YELLOW</b> <b>2. SILTY SAND*</b> <b>3. LOOSE</b> <b>4. N/A</b> <b>5. GOOD</b> <b>6. Low</b>	<b>CUT:</b> 1. Shape in plan 2. Corners 3. Sides 4. Base 5. Orientation 6. Other comments Draw profile overleaf
---	---	--

**7. MET**

**8. DEPOSIT (1407) DIFFERENT IN COLOUR TO FILLS OF DITCH (1403)**

Plan No: <b>GPS</b>	Section No: <b>14.1</b>	Lgth: <b>0.50m</b>	Width: <b>1.8m</b>	Thickness/ Depth: <b>0.2m</b>
------------------------	----------------------------	-----------------------	-----------------------	-------------------------------------



<b>Earlier</b>	Covered by: <b>(1404), (1405), (1401)</b>	<b>Contemporary</b>	<b>Physical relationships</b>	<b>Later than</b>	Covers: <b>(1402)</b>
	Filled by:		Feature Label:		Fill of:
	Cut by:		Includes:		Cuts:
	Butted by:		Same as:		Butts:

<b>Interpretation and discussion:</b>	Internal	External	Structural	Other
---------------------------------------	----------	----------	------------	-------

**DEPOSIT (1407) LOOKS TO HAVE RELATIONSHIP WITH DITCH (1403) IN SECTION, AS A BANK ON GENTLE SLOPING SIDE OF DITCH ON NE. DIFFERING IN COLOUR AND SHAPE ON SECTION. NO FINDS, NO ENVIRONMENTAL SAMPLE TAKEN.**

Provisional date: <b>ROMAN</b>
--------------------------------

Registered Artefacts: _____	Finds Specify anything not below None <input type="checkbox"/> Pot <input type="checkbox"/> Bone <input type="checkbox"/> CBM <input type="checkbox"/> Flint <input type="checkbox"/> Metal <input type="checkbox"/> Glass <input type="checkbox"/> Wood <input type="checkbox"/>
Environmental Samples: _____	

Completed by: <b>VD</b>	Date: <b>21.09.15</b>	Checked by:	Date:
-------------------------	-----------------------	-------------	-------



Context No. (1407)

Sketch of Profile/Plan

SEE [1403]

Levels

OD Highest:

OD Lowest:

OD Others

Other Information

Site Book References

Photo (film and photo number)

Digital: 425, 426, 427 - ADAMS CAMERA

Black-and-White:

Colour:

Checked interpretation:

Basic Interpretation:

Basic Process:

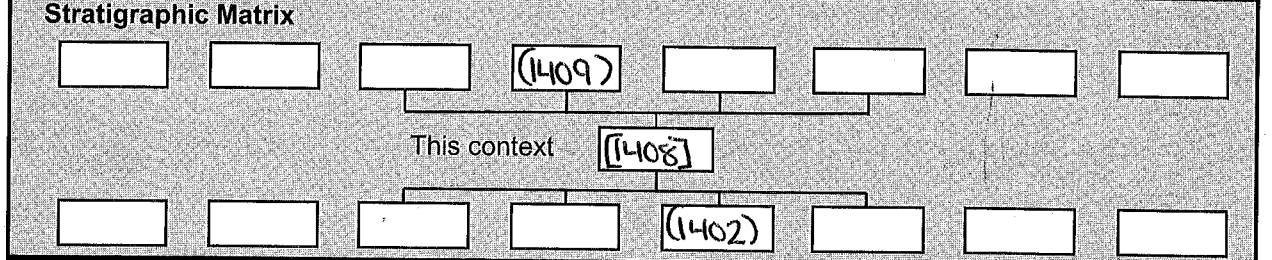
# CONTEXT RECORDING SHEET

SITE CODE: <b>REDS 15</b>	Location: <b>TRENCH 14</b>	Grid Ref:	Type: <b>CUT</b>	Context No. <b>[1408]</b>
------------------------------	-------------------------------	-----------	---------------------	------------------------------

<b>DEPOSIT:</b> 1. Colour 2. Composition/Particle size 3. Compaction 4. Inclusions 5. Horizon clarity 6. Contamination risk 7. Methods and conditions 8. Other comments	<b>1. SUB-OVAL</b>  <b>2. N/A</b>  <b>3. ROUNDED, CONCAVE, SYMMETRICAL - MODERATE.</b>  <b>4. ROUNDED, ROUNDED-CONCAVE</b>  <b>5. <del>REDS</del> NORTH-SOUTH</b>	<b>CUT:</b> 1. Shape in plan 2. Corners 3. Sides 4. Base 5. Orientation 6. Other comments Draw profile overleaf
---	---	--

**6. CUT [1408] APPEARS MORE PIT-LIKE**

Plan No: <b>GPS</b>	Section No: <b>14.2</b>	Lgth: <b>0.38m</b>	Width: <b>0.88m</b>	Thickness/ Depth: <b>0.19m</b>
------------------------	----------------------------	-----------------------	------------------------	-----------------------------------



<b>Earlier</b>	Covered by: <b>(1401)</b>	<b>Contemporary</b>	<b>Physical relationships</b>	<b>Later than</b>	Covers:
	Filled by: <b>(1409), (1410)</b>		Feature Label:		Fill of:
	Cut by:		Includes:		Cuts: <b>(1402)</b>
	Butted by:		Same as:		Butts:

<b>Interpretation and discussion:</b>	Internal	External	Structural	Other
---------------------------------------	----------	----------	------------	-------

**CUT [1408] APPEARS MORE AS A PIT THAN POST HOLE.**

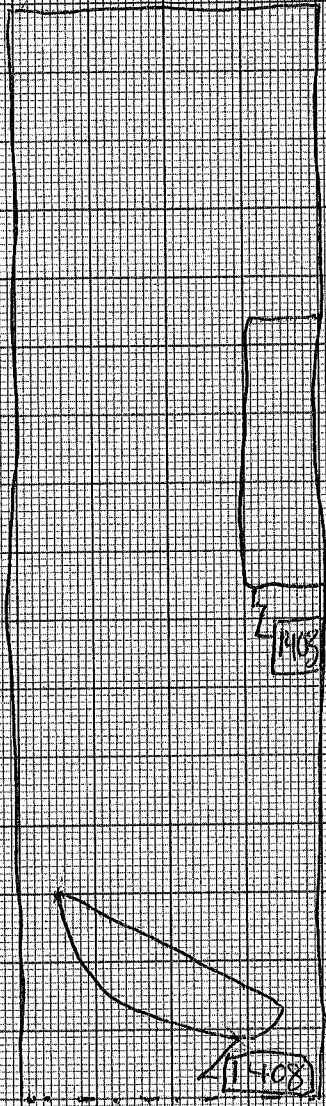

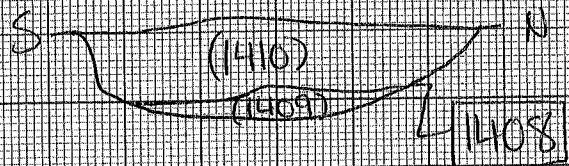
Provisional date:

Registered Artefacts: _____	<b>Finds</b> Specify anything not below None <input checked="" type="checkbox"/> Pot <input type="checkbox"/> Bone <input type="checkbox"/> CBM <input type="checkbox"/> Flint <input type="checkbox"/> Metal <input type="checkbox"/> Glass <input type="checkbox"/> Wood <input type="checkbox"/>
Environmental Samples: _____	

Completed by: <b>VP</b>	Date: <b>22.09.15</b>	Checked by:	Date:
-------------------------	-----------------------	-------------	-------



Sketch of Profile/Plan



NOT TO SCALE

Levels

OD Highest: /	OD Lowest: /	OD Others: /
---------------	--------------	--------------

Other Information

/

Site Book References

Photo (film and photo number)  
 Digital: 102-0364, 102-0365 - JON'S CAMERA  
 Black and White:  
 Colour:

Checked interpretation:	Basic Interpretation:	Basic Process:
-------------------------	-----------------------	----------------

# CONTEXT RECORDING SHEET

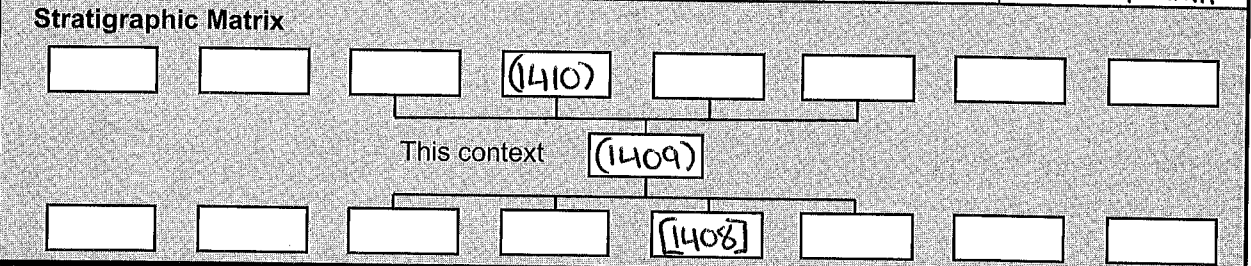
<b>SITE CODE:</b> ZEDS 15	<b>Location:</b> TRENCH 14	<b>Grid Ref:</b>	<b>Type:</b> FILL	<b>Context No.</b> (1409)
------------------------------	-------------------------------	------------------	----------------------	------------------------------

<b>DEPOSIT:</b>		<b>CUT:</b>
1. Colour	1. LIGHT YELLOWISH BROWN	1. Shape in plan
2. Composition/Particle size	2. SILTY SAND	2. Corners
3. Compaction	3. LOOSE	3. Sides
4. Inclusions	4. N/A	4. Base
5. Horizon clarity	5. GOOD	5. Orientation
6. Contamination risk	6. LOW	6. Other comments
7. Methods and conditions		Draw profile overleaf
8. Other comments		

7. M2 T

8. FILL [1409] OF CUT [1408] HAD NO INCLUSIONS. SIMILAR FILL TO GULLY [141] FILL.

Plan No: EPS.	Section No: 14.2	Lgth: 0.36m	Width: 0.48m	Thickness/ Depth: 70mm
------------------	---------------------	----------------	-----------------	------------------------------



<b>Earlier</b>	Covered by: (1410)	<b>Contemporary</b>	<b>Physical relationships</b>	<b>Later than</b>	Covers: (1402)
	Filled by:		Feature Label:		Fill of: (1408)
	Cut by:		Includes:		Cuts:
	Butted by:		Same as:		Butts:

**Interpretation and discussion:**

	Internal	External	Structural	Other
--	----------	----------	------------	-------

FILL (1409) OF CUT (1408) LOOKS TO BE A FIRST PHASE IN THE BACK-FILLING OF THE FEATURE.

Provisional date:

Registered Artefacts:	Finds
Environmental Samples:	Specify anything not below
Completed by: VP	<input checked="" type="checkbox"/> None <input type="checkbox"/> Pot <input type="checkbox"/> Bone <input type="checkbox"/> CBM <input type="checkbox"/> Flint <input type="checkbox"/> Metal <input type="checkbox"/> Glass <input type="checkbox"/> Wood
Date: 22.09.15	Checked by: _____ Date: _____



Sketch of Profile/Plan

SEE [1408]

Levels

OD Highest: / OD Lowest: / OD Others: /

Other Information

/

Site Book References

/

Photo (film and photo number)

Digital: 102 - 0364 , 102-0365 - JON'S CAMERA

Black-and-White:-

Colour:

Checked interpretation:

Basic Interpretation:

Basic Process:

# CONTEXT RECORDING SHEET

<b>SITE CODE:</b> REDS 15	<b>Location:</b> TRENCH 18	<b>Grid Ref:</b>	<b>Type:</b> FILL	<b>Context No.:</b> (1410)
------------------------------	-------------------------------	------------------	----------------------	-------------------------------

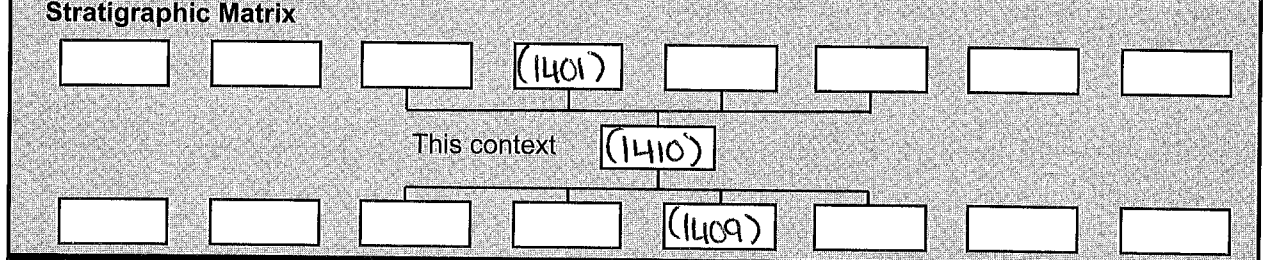
<b>DEPOSIT:</b>		<b>CUT:</b>
1. Colour	1. LIGHT GREYISH BROWN	1. Shape in plan
2. Composition/Particle size	2. SILTY SAND	2. Corners
3. Compaction		3. Sides
4. Inclusions	3. LOOSE	4. Base
5. Horizon clarity	4. 1% 4CM STONE, SUB-ANGULAR POORLY SORTED	5. Orientation
6. Contamination risk		6. Other comments
7. Methods and conditions		Draw profile overleaf
8. Other comments	5. GOOD	

6. LOW

7. MET

8. FILL (1410) OF CUT (1408) ALSO CONTAINED A FEW FRAGMENTS OF CERAMIC MATERIAL.

Plan No: GPS	Section No: 14.2	Lgth: 0.38m	Width: 0.88m	Thickness/ Depth: 0.19m
-----------------	---------------------	----------------	-----------------	-------------------------------



<b>Earlier</b>	Covered by: (1401)	<b>Contemporary</b>	<b>Physical relationships</b>		<b>Later than</b>	Covers: (1409)
	Filled by:		Feature Label:	Fill of: [1408]		
	Cut by:		Includes:	Cuts:		
	Butted by:		Same as:	Butts:		

**Interpretation and discussion:**

	Internal	External	Structural	Other
--	----------	----------	------------	-------

FILL (1410) OF CUT (1408) CONTAINED SOME CERAMIC FRAGMENTS - EITHER POT OR CBM.

Provisional date:

Registered Artefacts: _____	Finds: _____																
Environmental Samples: _____	Specify anything not below																
Completed by: VP	<table border="0" style="width: 100%;"> <tr> <td>None</td><td>Pot</td><td>Bone</td><td>CBM</td><td>Flint</td><td>Metal</td><td>Glass</td><td>Wood</td> </tr> <tr> <td><input type="checkbox"/></td><td><input checked="" type="checkbox"/></td><td><input type="checkbox"/></td><td><input checked="" type="checkbox"/></td><td><input type="checkbox"/></td><td><input type="checkbox"/></td><td><input type="checkbox"/></td><td><input type="checkbox"/></td> </tr> </table>	None	Pot	Bone	CBM	Flint	Metal	Glass	Wood	<input type="checkbox"/>	<input checked="" type="checkbox"/>	<input type="checkbox"/>	<input checked="" type="checkbox"/>	<input type="checkbox"/>	<input type="checkbox"/>	<input type="checkbox"/>	<input type="checkbox"/>
None	Pot	Bone	CBM	Flint	Metal	Glass	Wood										
<input type="checkbox"/>	<input checked="" type="checkbox"/>	<input type="checkbox"/>	<input checked="" type="checkbox"/>	<input type="checkbox"/>	<input type="checkbox"/>	<input type="checkbox"/>	<input type="checkbox"/>										
Date: 22.09.15	Checked by: _____ Date: _____																



Sketch of Profile/Plan

SEE [1408]

Levels

OD Highest: /

OD Lowest: /

OD Others /

Other Information

/

Site Book References

/

Photo (film and photo number)

Digital: 102-0364, 102,0365 - Jon's CAMERA

Black-and-White:

Colour:-

Checked interpretation:

Basic Interpretation:

Basic Process:



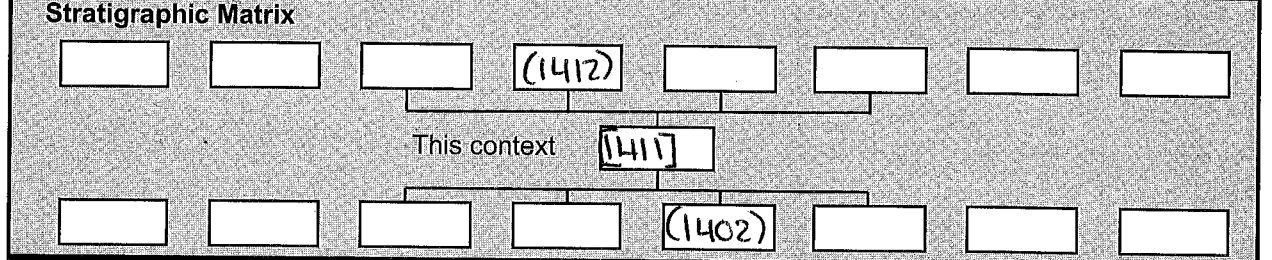
# CONTEXT RECORDING SHEET

<b>SITE CODE:</b> REDS 15	<b>Location:</b> TRENCH 14	<b>Grid Ref:</b>	<b>Type:</b> CUT	<b>Context No.</b> [1411]
------------------------------	-------------------------------	------------------	---------------------	------------------------------

<b>DEPOSIT:</b> 1. Colour 2. Composition/Particle size 3. Compaction 4. Inclusions 5. Horizon clarity 6. Contamination risk 7. Methods and conditions 8. Other comments	1. LINEAR, STRAIGHT 2. N/A 3. ROUNDED, CONCAVE, SYMMETRICAL - MODERATE 4. ROUNDED, ROUNDED-CONCAVE 5. NORTH WEST - SOUTH EAST	<b>CUT:</b> 1. Shape in plan 2. Corners 3. Sides 4. Base 5. Orientation 6. Other comments Draw profile overleaf
---	---	--

6. CUT OF GULLY [1411] SHALLOW - APPEARING LINEAR IN SHAPE

Plan No: GDS	Section No: 14.3	Lgth: 0.50m	Width: 0.81m	Thickness: 0.18m	Depth: 0.18m
-----------------	---------------------	----------------	-----------------	---------------------	-----------------



<b>Earlier</b>	Covered by: (1401)	<b>Contemporary</b>	<b>Physical relationships</b>	<b>Later than</b>	Covers:
	Filled by: (1412)		Feature Label:		Fill of:
	Cut by:		Includes:		Cuts: (1402)
	Butted by:		Same as:		Butts:

<b>Interpretation and discussion:</b>	Internal	External	Structural	Other
---------------------------------------	----------	----------	------------	-------

CUT OF GULLY [1411] IS TYPICAL IN SHAPE AND PLAN TO LINEAR GULLY FEATURES. NOTHING TO SUGGEST MODERN DATE. SMALL PIECE OF POT IN FILL. NO ENVIRONMENTAL SAMPLE TAKEN.

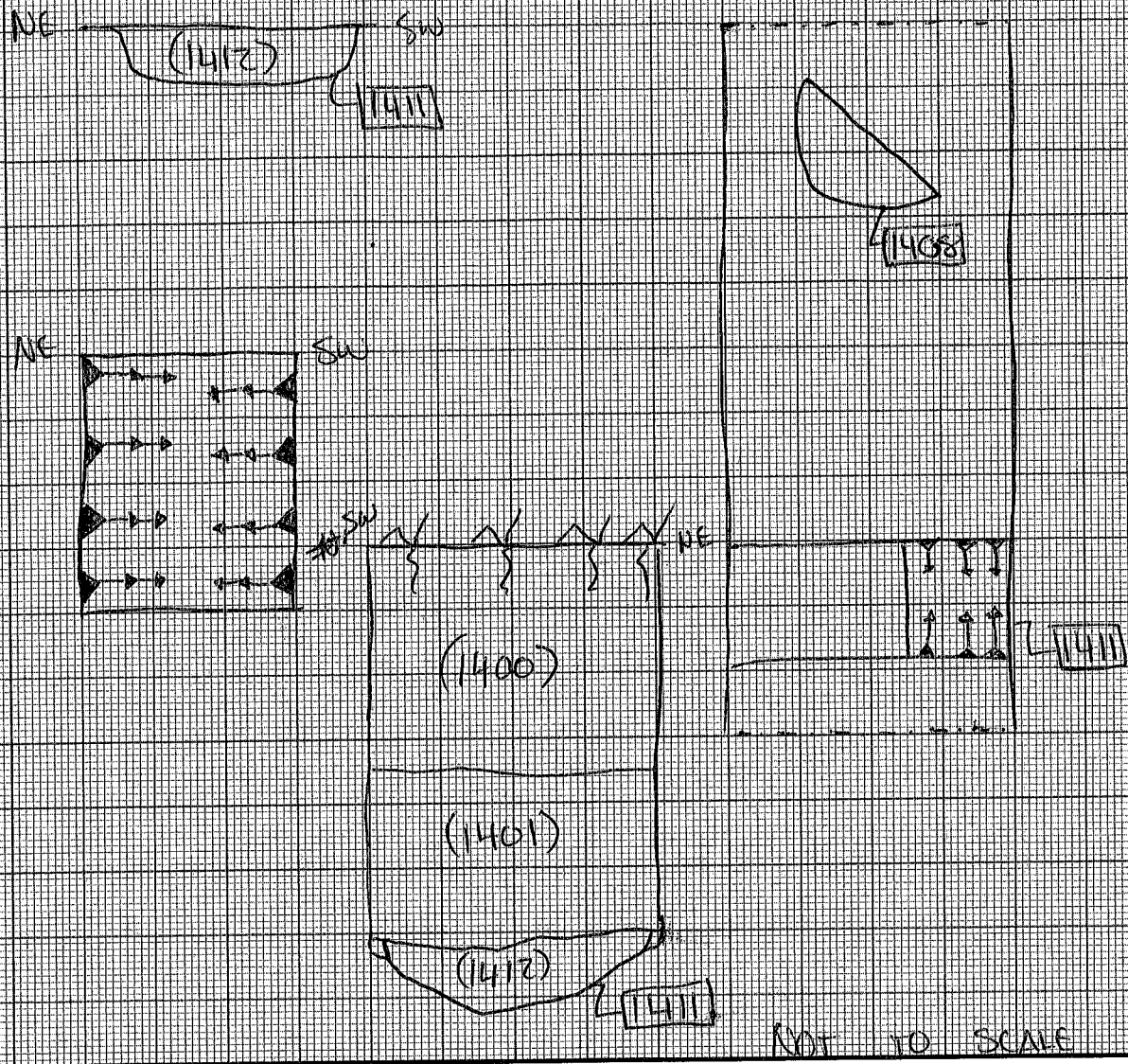
Provisional date:

Registered Artefacts:	Finds
Environmental Samples:	Specify anything not below
	<input checked="" type="checkbox"/> None <input type="checkbox"/> Pot <input type="checkbox"/> Bone <input type="checkbox"/> CBM <input type="checkbox"/> Flint <input type="checkbox"/> Metal <input type="checkbox"/> Glass <input type="checkbox"/> Wood

Completed by: VP	Date: 22.09.15	Checked by:	Date:
------------------	----------------	-------------	-------



Sketch of Profile/Plan



Levels

OD Highest: \_\_\_\_\_

OD Lowest: \_\_\_\_\_

OD Others \_\_\_\_\_

Other Information

Site Book References

Photo (film and photo number)

Digital: 102-0366, 102-0367 - JON'S CAMERA  
102-0374

Black and White:

Colour:

Checked interpretation:

Basic Interpretation:

Basic Process:

# CONTEXT RECORDING SHEET

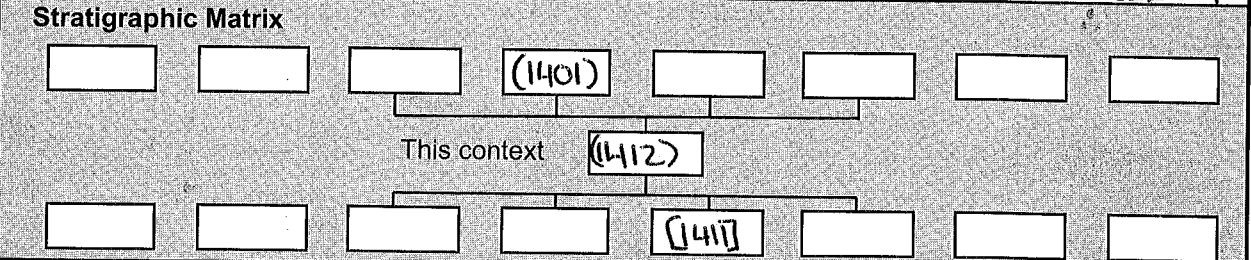
SITE CODE: <b>REDS 15</b>	Location: <b>TRENCH 14</b>	Grid Ref:	Type: <b>FILL</b>	Context No. <b>(1412)</b>
------------------------------	-------------------------------	-----------	----------------------	------------------------------

<b>DEPOSIT:</b> 1. Colour 2. Composition/Particle size 3. Compaction 4. Inclusions 5. Horizon clarity 6. Contamination risk 7. Methods and conditions 8. Other comments	<b>1. LIGHT YELLOWISH GREY</b> <b>2. SILTY SAND</b> <b>3. LOOSE</b> <b>4. N/A</b> <b>5. GOOD</b> <b>6. LOW</b>	<b>CUT:</b> 1. Shape in plan 2. Corners 3. Sides 4. Base 5. Orientation 6. Other comments Draw profile overleaf
---	---	--

**7. TROWEL - DUE TO SITE.**

**8. FILL (1412) OF GULLY (1411) CONTAINED NO INCLUSIONS, ONE SMALL POT SHERD.**

Plan No: <b>GPS</b>	Section No: <b>14.3</b>	Lgth: <b>0.50m</b>	Width: <b>0.69m</b>	Thickness/ Depth: <b>0.18m</b>
------------------------	----------------------------	-----------------------	------------------------	--------------------------------------



<b>Earlier</b>	Covered by: <b>(1401)</b>	<b>Contemporary</b>	<b>Physical relationships</b>	<b>Later than</b>	Covers: <b>(1402)</b>
	Filled by:		Feature Label:		Fill of: <b>(1411)</b>
	Cut by:		Includes:		Cuts:
	Butted by:		Same as:		Butts:

**Interpretation and discussion:**

	Internal	External	Structural	Other
--	----------	----------	------------	-------

**FILL (1412) OF GULLY (1411) HAD NO INCLUSIONS, BUT CONTAINED ONE POT SHERD OF UNKNOWN DATE. NO ENVIRONMENTAL SAMPLE TAKEN.**

Provisional date:

Registered Artefacts: _____	Finds Specify anything not below None <input type="checkbox"/> Pot <input checked="" type="checkbox"/> Bone <input type="checkbox"/> CBM <input type="checkbox"/> Flint <input type="checkbox"/> Metal <input type="checkbox"/> Glass <input type="checkbox"/> Wood <input type="checkbox"/>		
Environmental Samples: _____			
Completed by: <b>VP</b>	Date: <b>22.09.15</b>	Checked by: _____	Date: _____



Context No. (1412)

Sketch of Profile/Plan



Levels

OD Highest: /

OD Lowest: /

OD Others /

Other Information



Site Book References




Photo (film and photo number)

Digital: 102-0366, 102-0367 - JON'S CAMERA

102-0374

Black and White:

Colour:

Checked interpretation:

Basic Interpretation:

Basic Process:

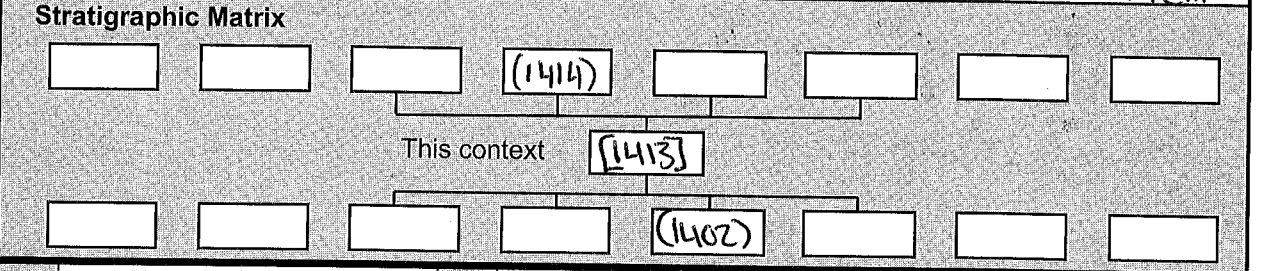
# CONTEXT RECORDING SHEET

SITE CODE: <b>REDS 15</b>	Location: <b>TRENCH 14</b>	Grid Ref:	Type: <b>Cur</b>	Context No. <b>[1413]</b>
------------------------------	-------------------------------	-----------	---------------------	------------------------------

<b>DEPOSIT:</b> 1. Colour 2. Composition/Particle size 3. Compaction 4. Inclusions 5. Horizon clarity 6. Contamination risk 7. Methods and conditions 8. Other comments	<p><b>1. SUB-OVAL</b></p> <p><b>2. N/A</b></p> <p><b>3. ROUNDED, CONCAVE, SYMMETRICAL - MODERATE</b></p> <p><b>4. ROUNDED, TAPERED.</b></p> <p><b>5. SOUTH WEST - NORTH EAST</b></p>	<b>CUT:</b> 1. Shape in plan 2. Corners 3. Sides 4. Base 5. Orientation 6. Other comments Draw profile overleaf
---	--	--

**6. Cur [1413] LOOKS LIKE POST HOLE, BUT QUITE SHALLOW**

Plan No: <b>GPS</b>	Section No: <b>14.4</b>	Lgth: <b>0.35m</b>	Width: <b>0.66m</b>	Thickness/Depth: <b>0.12m</b>
------------------------	----------------------------	-----------------------	------------------------	----------------------------------



<b>Earlier</b>	Covered by: <b>(1401)</b>	<b>Contemporary</b>	<b>Physical relationships</b>	<b>Later than</b>	Covers:
	Filled by: <b>(1414)</b>		Feature Label:		Fill of:
	Cut by:		Includes:		Cuts: <b>(1402), [1415]</b>
	Butted by:		Same as:		Butts:

<b>Interpretation and discussion:</b>	Internal	External	Structural	Other
---------------------------------------	----------	----------	------------	-------

**Feature [1413] APPEARS SIMILAR TO POSTHOLE, BUT QUITE SHALLOW - COULD HAVE MACHINED THE TOP OFF. PACKING STONES EVIDENT.**

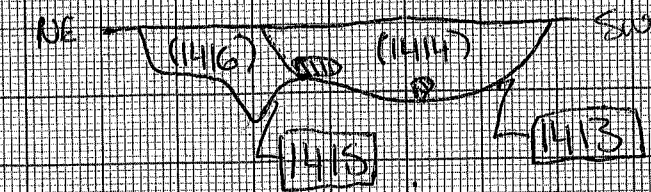
Provisional date:


Registered Artefacts: _____	Finds Specify anything not below: _____ None <input checked="" type="checkbox"/> Pot <input type="checkbox"/> Bone <input type="checkbox"/> CBM <input type="checkbox"/> Flint <input type="checkbox"/> Metal <input type="checkbox"/> Glass <input type="checkbox"/> Wood <input type="checkbox"/>
Environmental Samples: _____	


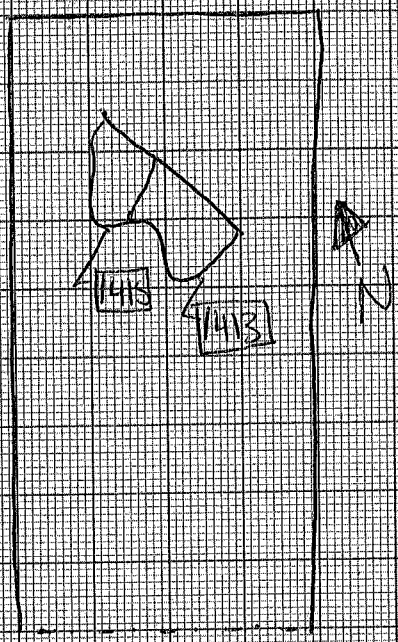
Completed by: <b>VP</b>	Date: <b>22.09.15</b>	Checked by:	Date:
-------------------------	-----------------------	-------------	-------



Sketch of Profile/Plan



KEY -  
 STONE



NOT TO SCALE

Levels

OD Highest: \_\_\_\_\_ OD Lowest: \_\_\_\_\_ OD Others: \_\_\_\_\_

Other Information

Site Book References

\_\_\_\_\_

Photo (film and photo number)

Digital: 102 - 0372 - 102 - 0373 - JONAS CAMERA

Black-and-White:

Colour:

Checked interpretation:

Basic Interpretation:

Basic Process:

# CONTEXT RECORDING SHEET

<b>SITE CODE:</b> REDS 15	<b>Location:</b> TRENCH 14	<b>Grid Ref:</b>	<b>Type:</b> FILL	<b>Context No.</b> (1414)
------------------------------	-------------------------------	------------------	----------------------	------------------------------

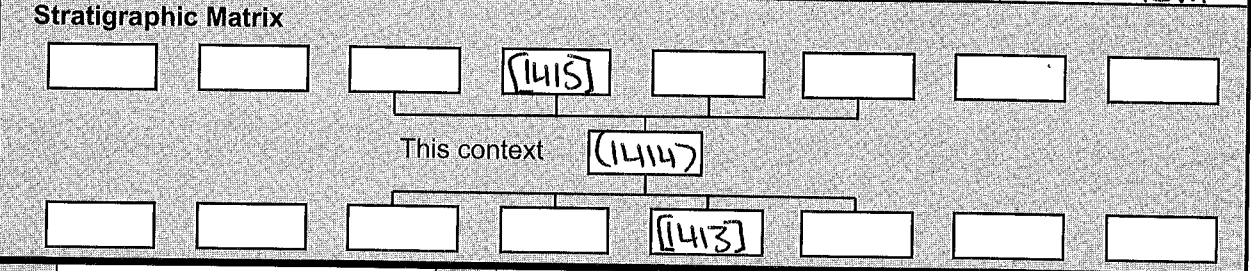
<b>DEPOSIT:</b>		<b>CUT:</b>
1. Colour	1. LIGHT BROWNISH GREY	1. Shape in plan
2. Composition/Particle size	2. SILTY SAND	2. Corners
3. Compaction	3. FRIABLE	3. Sides
4. Inclusions	4. 10% 6cm STONE, SUB-ANGULAR, WELL SORTED.	4. Base
5. Horizon clarity		5. Orientation
6. Contamination risk		6. Other comments
7. Methods and conditions		Draw profile overleaf
8. Other comments	5. GOOD	

6. LOW

7. TROWEL

8. FILL (1414) OF CUT (1413) CONTAINED STONES AROUND THE SIDES OF THE CUT.

Plan No: GPS	Section No: 14.4	Lgth: 0.35m	Width: 0.66m	Thickness/ Depth: 0.12m
-----------------	---------------------	----------------	-----------------	-------------------------------



<b>Earlier</b>	Covered by: (1401)	<b>Contemporary</b>	<b>Physical relationships</b>		<b>Later than</b>	Covers: (1402)
	Filled by:		Feature Label:	Fill of: (1413)		
	Cut by:		Includes:	Cuts:		
	Butted by: (1416)		Same as:	Butts: ( <del>1416</del> )		

**Interpretation and discussion:**

	Internal	External	Structural	Other
--	----------	----------	------------	-------

FILL (1414) OF CUT (1413) INCLUDED WHAT LOOKS LIKE PACKING STONES FOR A SMALL POST AT THE SIDES OF THE CUT. ONE PIECE OF POSSIBLE POTTERY. NO ENVIRONMENTAL SAMPLE TAKEN.

Provisional date:

Registered Artefacts: \_\_\_\_\_

Environmental Samples: \_\_\_\_\_

Completed by: VP      Date: 22.09.15      Checked by: \_\_\_\_\_      Date: \_\_\_\_\_



Context No. (1414)

Sketch of Profile/Plan

SEE [1413]

Levels

OD Highest: /

OD Lowest: /

OD Others /

Other Information

Site Book References

Photo (film and photo number)

Digital: 102-0372, 102-0373 - JONIS CAMERA

Black and White:

Colour:

Checked interpretation:

Basic Interpretation:

Basic Process:

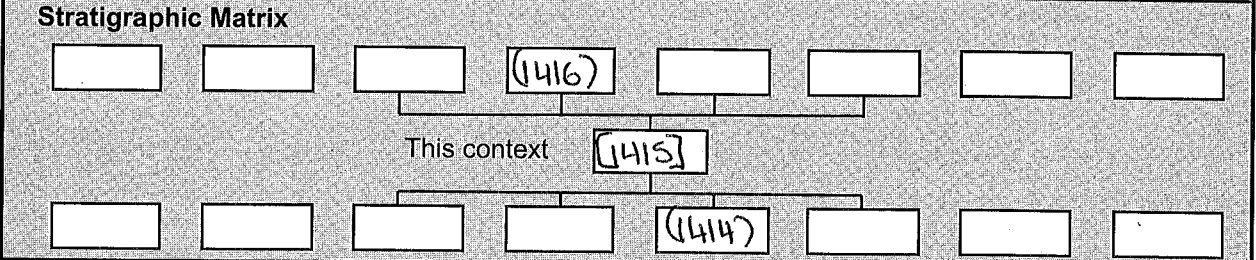


# CONTEXT RECORDING SHEET

SITE CODE: <b>REDS 15</b>	Location: <b>TRENCH 14</b>	Grid Ref:	Type: <b>Cut</b>	Context No. <b>[1415]</b>
------------------------------	-------------------------------	-----------	---------------------	------------------------------

<b>DEPOSIT:</b> 1. Colour 2. Composition/Particle size 3. Compaction 4. Inclusions 5. Horizon clarity 6. Contamination risk 7. Methods and conditions 8. Other comments	1. <b>SUB-OVAL</b> 2. <b>N/A</b> 3. <b>ROUNDED, CONCAVE, SYMMETRICAL - STEEP</b> 4. <b>ROUNDED, FLAT - TAPERED POINT</b> 5. <b>SOUTH WEST - NORTH EAST</b> 6. <b>Cut [1415] LOOKS TO BE AN ADJOINING CUT FOR A STAKE-HOLE.</b>	<b>CUT:</b> 1. Shape in plan 2. Corners 3. Sides 4. Base 5. Orientation 6. Other comments Draw profile overleaf
---	---	--

Plan No: <b>GPS</b>	Section No: <b>14.4</b>	Lgth: <b>0.43m</b>	Width: <b>0.31m</b>	Thickness/ Depth: <b>0.11m</b>
------------------------	----------------------------	-----------------------	------------------------	--------------------------------------



<b>Earlier</b>	Covered by: <b>(1401)</b>	<b>Contemporary</b>	<b>Physical relationships</b>	<b>Later than</b>	Covers:
	Filled by: <b>(1416)</b>		Feature Label:		Fill of:
	Cut by: <b>[1413]</b>		Includes:		Cuts: <b>(1402)</b>
	Butted by:		Same as:		Butts:

**Interpretation and discussion:**

	Internal	External	Structural	Other
--	----------	----------	------------	-------

**Cut [1415] APPEARS TO BE POSSIBLE STAKE-HOLE ADJOINING THE POST-HOLE [1413].**

Provisional date:

Registered Artefacts: _____	Finds: _____
Environmental Samples: _____	Specify anything not below
	<input checked="" type="checkbox"/> None <input type="checkbox"/> Pot <input type="checkbox"/> Bone <input type="checkbox"/> CBM <input type="checkbox"/> Flint <input type="checkbox"/> Metal <input type="checkbox"/> Glass <input type="checkbox"/> Wood
Completed by: <b>VP</b>	Date: <b>22.09.15</b> Checked by: _____    Date: _____



Context No. [1415]

Sketch of Profile/Plan

SEE [1413]

Levels

OD Highest: /

OD Lowest: /

OD Others: /

Other Information

/

Site Book References

Photo (film and photo number)

Digital: 102-0372, 102-0373, ~~102-0377~~ JON'S CAMERA

Black and White:

Colour:

Checked interpretation:

Basic Interpretation:

Basic Process:

# CONTEXT RECORDING SHEET

SITE CODE: REDS 15	Location: TRENCH 14	Grid Ref:	Type: FILL	Context No. (1416)
-----------------------	------------------------	-----------	---------------	-----------------------

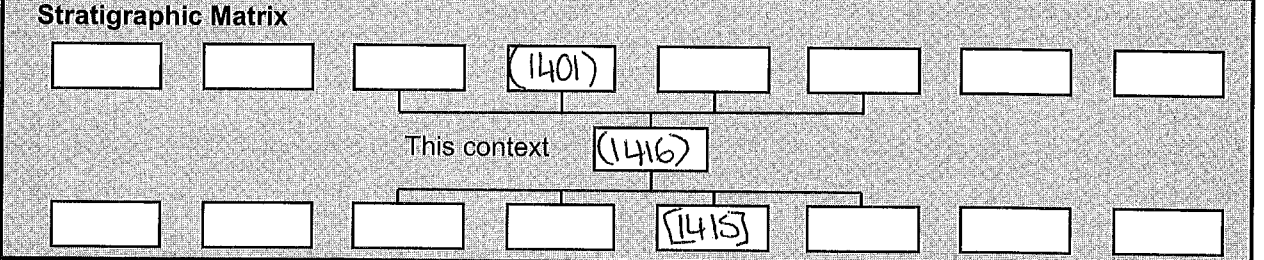
<b>DEPOSIT:</b> 1. Colour 2. Composition/Particle size 3. Compaction 4. Inclusions 5. Horizon clarity 6. Contamination risk 7. Methods and conditions 8. Other comments	1. LIGHT BROWNISH GREY 2. SILTY SAND 3. FRIABLE 4. 1% 5cm STONE, SUB-ANGULAR, WELL SORTED. 5. GOOD	<b>CUT:</b> 1. Shape in plan 2. Corners 3. Sides 4. Base 5. Orientation 6. Other comments Draw profile overleaf
---	--	--

6. LOW

7. TROWEL

8. FILL (1416) OF CUT (1415) CONTAINED FEW PACKING STONES.

Plan No: GPS	Section No: 14.4.	Lgth: 0.43m	Width: 0.31m	Thickness/ Depth: 0.11m
-----------------	----------------------	----------------	-----------------	-------------------------------



<b>Earlier</b>	Covered by: (1401)	<b>Contemporary</b>	<b>Physical relationships</b>	<b>Later than</b>	Covers: (1402)
	Filled by:		Feature Label:		Fill of: (1415)
	Cut by:		Includes:		Cuts:
	Butted by: <del>(1414)</del>		Same as:		Butts: (1414)

**Interpretation and discussion:**

	Internal	External	Structural	Other
--	----------	----------	------------	-------

FILL (1416) OF CUT (1415) CONTAINED PACKING STONES. A FEW FRAGMENTS OF POTTERY. NO ENVIRONMENTAL SAMPLE.

Provisional date:

Registered Artefacts: \_\_\_\_\_

Environmental Samples: \_\_\_\_\_

Completed by: VP      Date: 22.09.15      Checked by:      Date:

Cotswold Archaeology




Context No (1416)

Sketch of Profile/Plan

SEE 1413

Levels

OD Highest: 

OD Lowest: 

OD Others: 

Other Information



Site Book References



Photo (film and photo number)

Digital: 102-0372, 602-0373 - JONIS CAMERA

~~102-0397~~

Black and White:

Colour:

Checked interpretation:

Basic Interpretation:

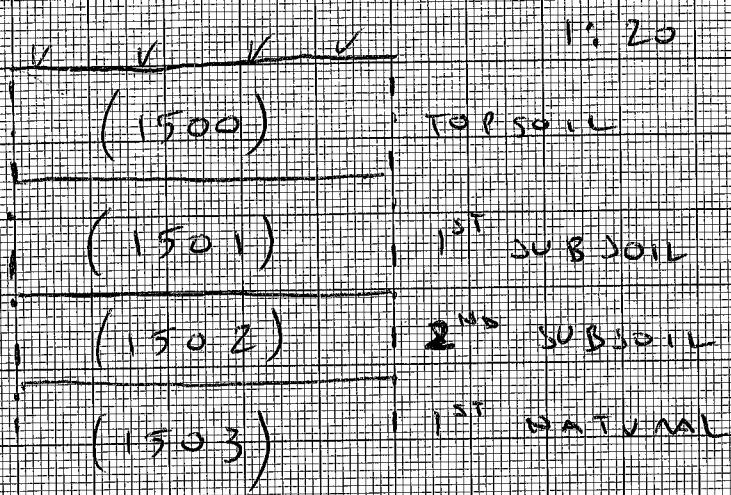
Basic Process:



SITE NAME RED HAYES SOUTH		SITE CODE NE55 15		AREA /	TRENCH No. 15
Length 30 m	Width 2 m	Ground level (AOD) N/A		Max. depth 0.90 m	
Plan Nos	Section Nos	Colour photos Film      Frames	B & W photos Film      Frames	Co-ordinates <input type="checkbox"/> Site Grid <input type="checkbox"/> OS	
GPS	/	102-0374			
		102-0375			
		102-0376			
Context No.	Context type	Description		Dimensions	
1500	LAYER	TOPSOIL. GREYISH BROWN, SANDY SILT, FRABLE 1% OF 5 cm SUB ANGULAR STONES		ALL OVER THE TRENCH THICKNESS: 0.30 m	
1501	LAYER	SUBSOIL. MID REDDISH BROWN, SANDY SILT, COMPACT 1% OF 5 cm SUB ANGULAR AND ANGULAR STONES		ALL OVER THE TRENCH THICKNESS: 0.30 m	
1502	LAYER	SUBSOIL. MID YELLOWISH BROWN SANDY SILT, FRABLE, 1% OF 10mm SUB ANGULAR STONES		JUST IN THE WESTERN PART OF THE TRENCH THICKNESS: 0.25 m	
1503	LAYER	NATURAL. MID PINKISH BROWN, SANDY CLAY, PLASTIC COMPACT COVER (1504)		18m x 1m IN THE SOUTH PART OF THE TRENCH L.O.E	
1504	LAYER	NATURAL. MID BROWNISH RED. SANDY SILT, MODERATE FRABLE CONACTION, 5% OF BROWNISH BLACK SAND STONES, COVER BY (1503)		L.O.E.	
NO		ARCHAEOLOGY!			
FINDS					
Material	Context No.	Qty	Material	Context No.	Qty
/	/	/			
RF No.	/	Sample Nos			
Recorded by:	EV	Date	22/9/15	Checked by:	Date

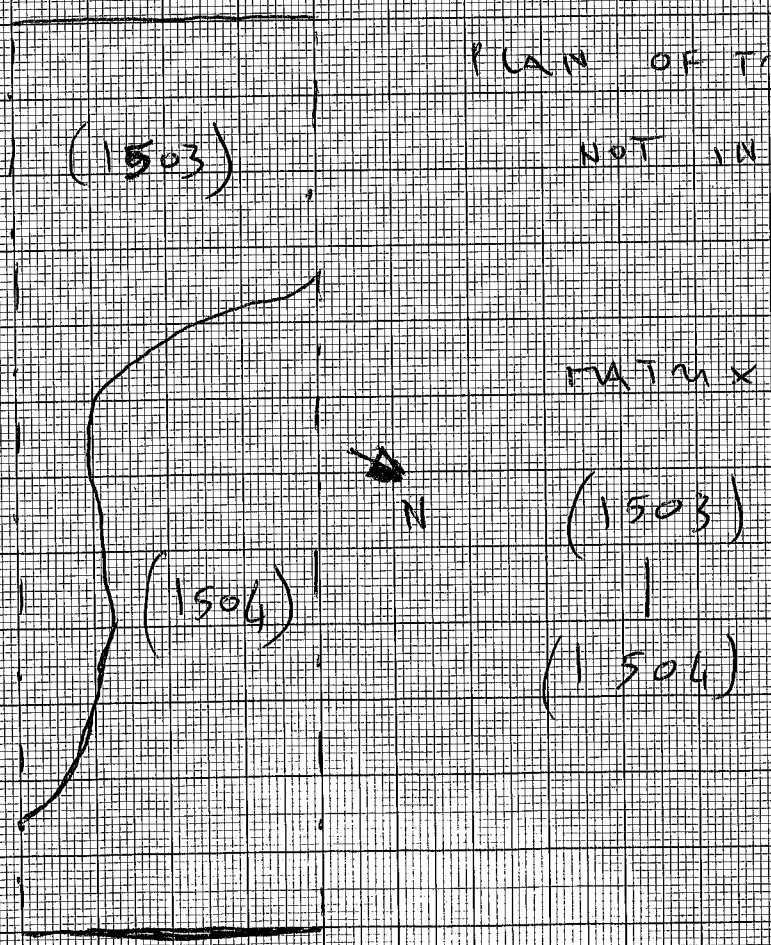
~~SECTION~~

### SOUTH FACING SECTION OF TRENCH 15



### PLAN OF TRENCH 15

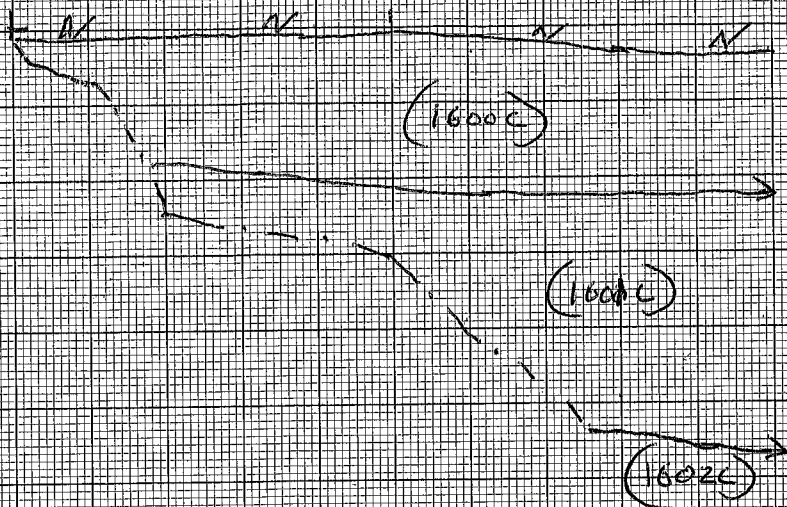
NOT IN SCALE





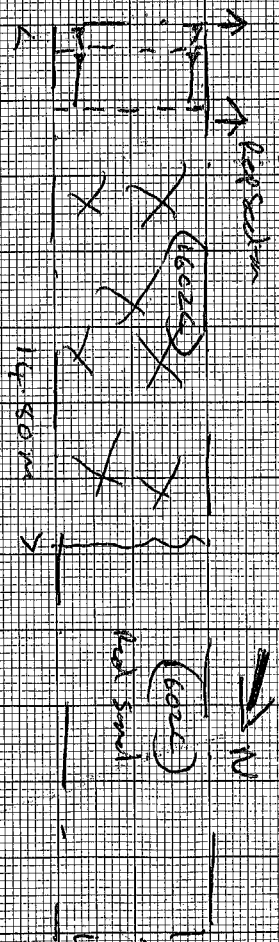
SITE NAME Redhayes South		SITE CODE REDS 15		AREA	TRENCH No. 16C
Length 30m	Width 1.90m	Ground level (AOD)		Max. depth 1.18m	
Plan Nos	Section Nos	Colour photos Film Frames digi	B & W photos Film Frames	Co-ordinates <input type="checkbox"/> Site Grid <input type="checkbox"/> OS	
	resect	102-0356 →			
	overlay	102-0358			
Context No.	Context type	Description	Dimensions		
NB// Trench does not appear on original trench plan. Trench 16 has not been pulled. Therefore this additional trench has been numbered as Tr 16C. It can therefore be re-numbered in part or either as Tr 16 or a different number. J.A 21/9/15					
1600C	layer	Topsoil = Med brown silty Sand 65%, Silt, loose. Rare Subangular Sandstone inclusions 25mm x 25mm → grit	Thickness 0.40m		
1601C	layer	Subsoil = Reddish brown silty Sand 60% Silt. Rare Subangular Sandstone inclusions ranging from 75mm x 50mm → grit	0.66m		
1602C	layer	Natural = Predominantly light red brown - mottled SE end of bench, Sand. NW end red sand	L.O.E		
No archaeology					
FINDS					
Material	Context No.	Qty	Material	Context No.	Qty
RF No.	Sample Nos				
Recorded by: J.A	Date 21/9/15	Checked by:	Date		

Rep Section NE Gaery 1:20



Key

XX = mudflashed  
light red brown  
Sand weathered

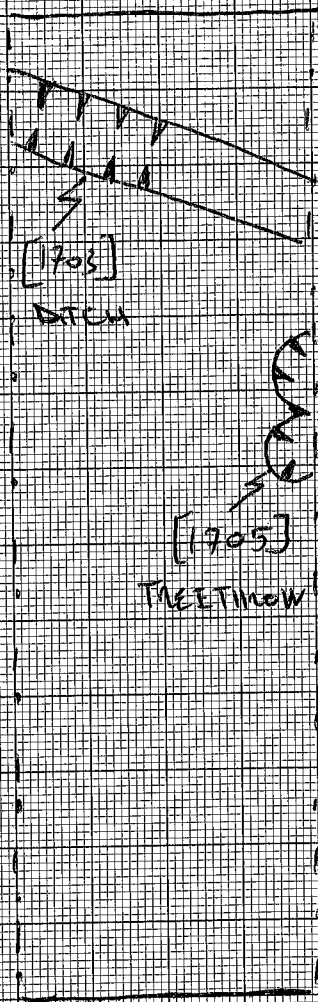






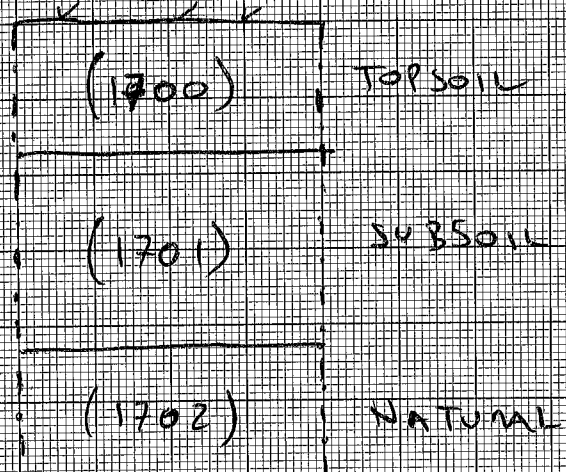
SITE NAME RED HAYES SOUTH		SITE CODE REDS 15		AREA ✓	TRENCH No. 17
Length 28 m	Width 1.90 m	Ground level (AOD) N/A		Max. depth 1.05 m	
Plan Nos	Section Nos	Colour photos Film	Colour photos Frames	Co-ordinates <input type="checkbox"/> Site Grid	<input type="checkbox"/> OS
GPS	17.1	102-0360	102-0359		
		102-0362			
		102-0363			
Context No.	Context type	Description			Dimensions
1700	LAYER	TOPSOIL. MID GREYISH BROWN SANDY SILT, FRIABLE. RARE SUBANGULAR SANDSTONES.			ALL OVER THE TRENCH THICKNESS: 0.35 m
1701	LAYER	SUBSOIL. MID REDDISH BROWN SANDY SILT, MODERATE FRIABLE COMPACTION. 1% OF 75mm SAND STONES SUBANGULAR			ALL OVER THE TRENCH THICKNESS: 0.50 m
1702	LAYER	NATURAL. MID BROWNISH RED, SANDY SILT. MODERATE FRIABLE COMPACTION.			L.O.E
1703	CUT	CUT OF A DITCH			SEE TO CONTEXT
1704	FILL	FILL OF A DITCH [1703]			SHEETS
1705	CUT	TREE THROW			LENGTH: 1.90 m WIDTH: 0.80 m
1706	FILL	FILL OF THE TREE THROW [1705]			DEPTH: 0.20 m
FINDS					
Material	Context No.	Qty	Material	Context No.	Qty
/	/	/			
RF No.	/		Sample Nos	/	
Recorded by: EV	Date	21/9/15	Checked by:	Date	

PLAN OF TRENCH 17



NOT IN  
SCALE

SECTION OF TRENCH 17



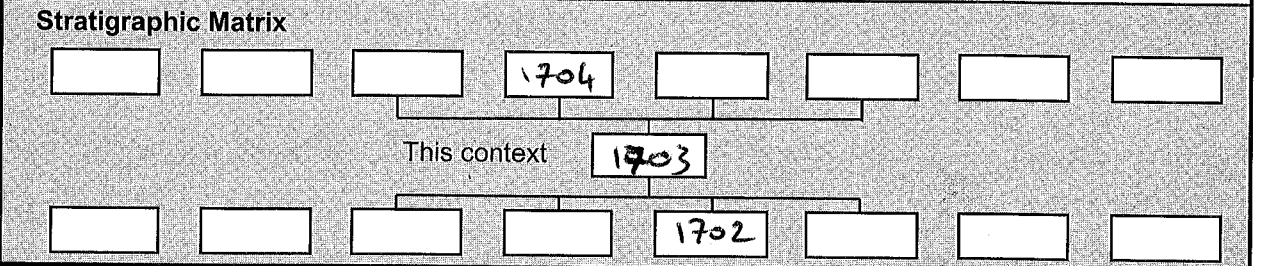
SCALE: 1:20

# CONTEXT RECORDING SHEET

SITE CODE: <b>REDS 15</b>	Location: <b>TRENCH 17</b>	Grid Ref: <b>N/A</b>	Type: <b>CUT</b>	Context No. <b>1703</b>
------------------------------	-------------------------------	-------------------------	---------------------	----------------------------

<b>DEPOSIT:</b> 1. Colour 2. Composition/Particle size 3. Compaction 4. Inclusions 5. Horizon clarity 6. Contamination risk 7. Methods and conditions 8. Other comments	<b>1. LINEAR</b>  <b>2. N/A</b>  <b>3. SHARP / CONCAVE / MODERATE</b>  <b>4. IMPERCEPTIBLE / CONCAVE ROUNDED</b>  <b>5. EAST / WEST</b>	<b>CUT:</b> 1. Shape in plan 2. Corners 3. Sides 4. Base 5. Orientation 6. Other comments Draw profile overleaf
---	---	--

Plan No: <b>GPS</b>	Section No: <b>17.1</b>	Lgth: <b>1m SLOT</b>	Width: <b>0.88 m</b>	Thickness/Depth: <b>0.28 m</b>
---------------------	-------------------------	----------------------	----------------------	--------------------------------



<b>Earlier</b>	Covered by:	<b>Contemporary</b>	<b>Physical relationships</b>	<b>Later than</b>	Covers:
	Filled by: <b>1704</b>		Feature Label:		Fill of:
	Cut by:		Includes:		Cuts: <b>1702</b>
	Butted by:		Same as:		Butts:

Interpretation and discussion:	Internal	External <input checked="" type="checkbox"/>	Structural	Other
--------------------------------	----------	--	------------	-------

**CUT REALISED FOR A DITCH. NO FINDS.**

Provisional date: <b>UNKNOWN</b>
----------------------------------

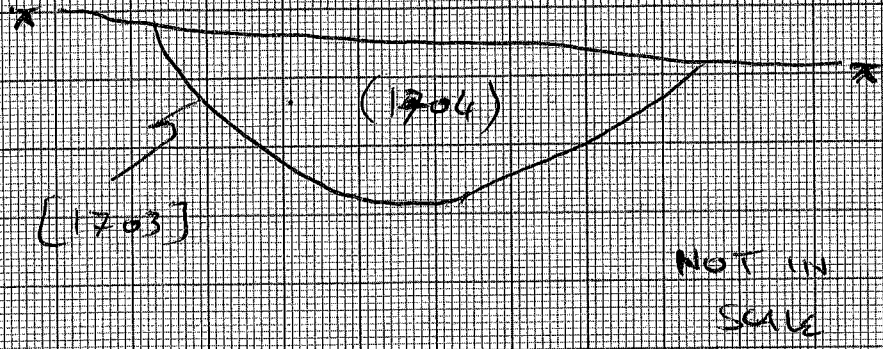
Registered Artefacts: <b>—</b>	Finds Specify anything not below None <input checked="" type="checkbox"/> Pot <input type="checkbox"/> Bone <input type="checkbox"/> CBM <input type="checkbox"/> Flint <input type="checkbox"/> Metal <input type="checkbox"/> Glass <input type="checkbox"/> Wood <input type="checkbox"/>
Environmental Samples: <b>—</b>	

Completed by: <b>EV</b>	Date: <b>21/9/15</b>	Checked by:	Date:
-------------------------	----------------------	-------------	-------



Sketch of Profile/Plan

EAST FACING SECTION  
OF DITCH [1703]



Levels

OD Highest: /	OD Lowest: /	OD Others: /
---------------	--------------	--------------

Other Information

Site Book References

Photo (film and photo number)

Digital: 102-0354, 102-0355

Black and White:

Colour:

Checked interpretation:	Basic Interpretation:	Basic Process:
-------------------------	-----------------------	----------------

# CONTEXT RECORDING SHEET

SITE CODE: <b>REDS 15</b>	Location: <b>TRENCH 17</b>	Grid Ref: <b>N/A</b>	Type: <b>FILL</b>	Context No. <b>1704</b>
------------------------------	-------------------------------	-------------------------	----------------------	----------------------------

- DEPOSIT:**
1. Colour
  2. Composition/Particle size
  3. Compaction
  4. Inclusions
  5. Horizon clarity
  6. Contamination risk
  7. Methods and conditions
  8. Other comments

**1. REDDISH BROWN**

**2. SANDY SILT**

**3. FRIABLE**

**4. 1% OF 20-50mm ANGULAR STONES**

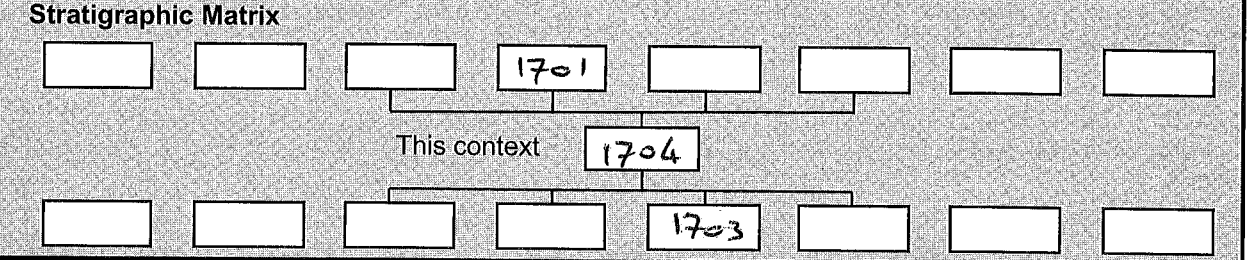
**5. GOOD**

**6. LOW**

**7. MATTOCK + TROWEL (WET CONDITIONS)**

- CUT:**
1. Shape in plan
  2. Corners
  3. Sides
  4. Base
  5. Orientation
  6. Other comments
- Draw profile overleaf

Plan No: <b>GPS</b>	Section No: <b>17.1</b>	Lgth: <b>1m SLOT</b>	Width: <b>0.88m</b>	Thickness/Depth: <b>0.28m</b>
---------------------	-------------------------	----------------------	---------------------	-------------------------------



<b>Earlier</b>	Covered by: <b>1701</b>	<b>Contemporary</b>	<b>Physical relationships</b>	<b>Later than</b>	Covers:
	Filled by:		Feature Label:		Fill of: <b>1703</b>
	Cut by:		Includes:		Cuts:
	Butted by:		Same as:		Butts:

<b>Interpretation and discussion:</b>	Internal	External <input checked="" type="checkbox"/>	Structural	Other
---------------------------------------	----------	--	------------	-------

**THE ONLY FILL OF A DITCH. NO FINDS.**

Provisional date:	<b>UNKNOWN</b>
-------------------	----------------

Registered Artefacts: <b>/</b>	Finds
Environmental Samples: <b>/</b>	Specify anything not below
	<input checked="" type="checkbox"/> None <input type="checkbox"/> Pot <input type="checkbox"/> Bone <input type="checkbox"/> CBM <input type="checkbox"/> Flint <input type="checkbox"/> Metal <input type="checkbox"/> Glass <input type="checkbox"/> Wood

Completed by: <b>EV</b>	Date: <b>21/9/15</b>	Checked by:	Date:
-------------------------	----------------------	-------------	-------



Context No. 1704

Sketch of Profile/Plan

SEE TO [1703]

Levels

OD Highest: /

OD Lowest: /

OD Others /

Other Information

Site Book References

Photo (film and photo number)

Digital: 102-0354, 102-0355

Black and White:

Colour:

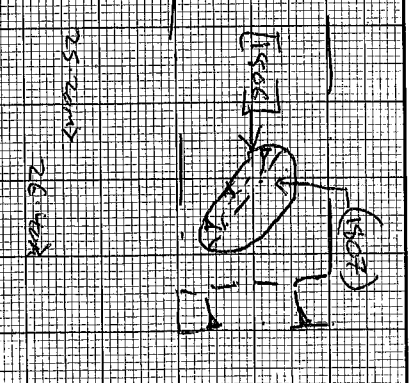
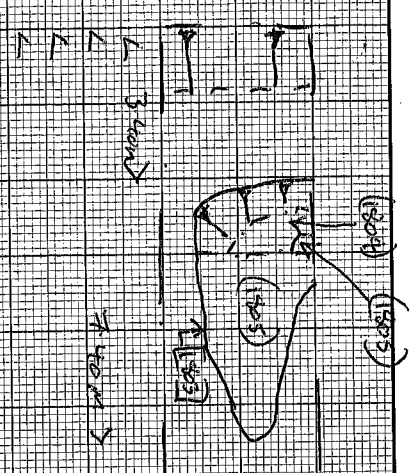
Checked interpretation:

Basic Interpretation:

Basic Process:



SITE NAME RED HAYES SOUTH		SITE CODE REDS 15		AREA	TRENCH No. 18
Length 27.50m	Width 1.90m	Ground level (AOD)		Max. depth 1.10m	
Plan Nos	Section Nos	Colour photos Film Frames Digital	B & W photos Film Frames	Co-ordinates <input type="checkbox"/> Site Grid <input type="checkbox"/> OS	
G.P.S.	18.1, 18.2	100-7586 → 7589 426 → 429	Joes camera Adam's camera		
		102-0352 → 0353	J.C.O camera		
Context No.	Context type	Description			Dimensions
1800	layer	Topsoil = Mid to dark red brown, Silty Sand 65% silt. loose, rare subangular sandstone 75mm x 25mm → grit			Thickness max 0.4m
1801	layer	Subsoil = Reddish brown Silty Sand 60% silt, rare subangular sandstone 50 x 25mm			max 0.58m
1802	layer	Natural = Predominantly Red Sand with rare light yellow sand bands/pockets. Also rare clay-red outcrops.			L.O.E.
1803	cut	Possible quarry pit			See context sheets ↓
1804	Fill	Fill of [1803]			
1805	Fill	Fill of [1803]			
1806	cut	Pit cut			
1807	Fill	Fill of [1806]			
<b>FINDS</b>					
Material	Context No.	Qty	Material	Context No.	Qty
RF No.			Sample Nos		
Recorded by:		Date	Checked by:		Date





# CONTEXT RECORDING SHEET

<b>SITE CODE:</b> REDS 15	<b>Location:</b> Tr 18	<b>Grid Ref:</b>	<b>Type:</b> Cut	<b>Context No.</b> 1803					
<b>DEPOSIT:</b>		<b>CUT:</b>							
<del>           1. Colour            2. Composition/Particle size            3. Compaction            4. Inclusions            5. Horizon clarity            6. Contamination risk            7. Methods and conditions            8. Other comment         </del>		1. Irregular - longitudinal oval 2. 3. Moderate 45-50° Slightly concave. 4. Not bottomed 5. NE → SW							
		1. Shape in plan 2. Corners 3. Sides 4. Base 5. Orientation 6. Other comments Draw profile overleaf							
<b>Plan No:</b> G.P.S.	<b>Section No:</b> 18.1	<b>Lgth: Slot:</b> 1.40m <b>Total</b> 3.50m	<b>Width:</b> Not fully exposed 1.30m	<b>Thickness/Depth:</b> Not bottomed 0.45m					
<b>Stratigraphic Matrix</b>									
<b>Earlier</b>	Covered by:	<b>Contemporary</b>	<b>Physical relationships</b>	<b>Later than</b>					
	Filled by: (1804), (1805)		Feature Label:	Covers:					
	Cut by:		Includes:	Fill of:					
	Butted by:		Same as:	Cuts: (1802)					
				Butts:					
<b>Interpretation and discussion:</b>									
		Internal	External	Structural	Other				
Feature is in the SSW end of trench 18. It is irregular in plan and only partially exposed from the surface. The feature was not bottomed. It is probably a long irregular pit although a tree throw can not be ruled out. The upper fill (1805) contained what looks like pot. Possibly Iron age? finds to verify. The fills appear bedrock in character so if it is a pit it would suggest it has been left open. This could infer it is a quarry pit.									
Provisional date:		I. Age?							
<b>Registered Artefacts:</b>		<b>Findings</b>							
		Specify anything not below							
<b>Environmental Samples:</b>		None	Pot	Bone	CBM	Flint	Metal	Glass	Wood
		<input type="checkbox"/>	<input type="checkbox"/>	<input type="checkbox"/>	<input type="checkbox"/>	<input type="checkbox"/>	<input type="checkbox"/>	<input type="checkbox"/>	<input type="checkbox"/>
Completed by: J.A		Date: 17/9/15		Checked by:		Date:			



Sketch of Profile/Plan

See [1803]

Levels

OD Highest:

OD Lowest:

OD Others

Other Information

Site Book References

Photo (film and photo number)

Digital: 100 - 7586 → 7589, See's camera

~~Black and White:~~

~~Colour:~~

Checked interpretation:

Basic Interpretation:

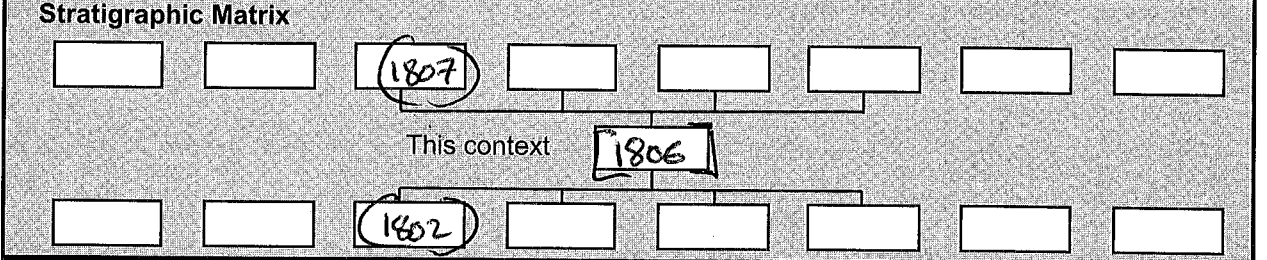
Basic Process:

# CONTEXT RECORDING SHEET

SITE CODE: <b>REDS 15</b>	Location: <b>Tr 18</b>	Grid Ref:	Type: <b>Cut</b>	Context No. <b>1806</b>
------------------------------	---------------------------	-----------	---------------------	----------------------------

<b>DEPOSIT:</b> 1. Colour 2. Composition/Particle size 3. Compaction 4. Inclusions 5. Horizon clarity 6. Contamination risk 7. Methods and conditions 8. Other comments	1. <u>longitudinal oval</u> 2. 3. <u>Steep, slight step w+E side</u> <u>55° then 80° concave to base.</u> 4. <u>concave flat slightly concave.</u> 5. <u>W → E</u> 6.	<b>CUT:</b> 1. Shape in plan 2. Corners 3. Sides 4. Base 5. Orientation 6. Other comments Draw profile overleaf
---	---	--

Plan No: <b>G P 5</b>	Section No: <b>14.2</b>	Lgth: <b>1.44m</b>	Width: <u>Slot 0.42m</u> <u>Total 0.86m</u>	Thickness/ Depth: <b>0.58m</b>
--------------------------	----------------------------	-----------------------	--	--------------------------------------



<b>Earlier</b>	Covered by:	<b>Contemporary</b>	<b>Physical relationships</b>	<b>Later than</b>	Covers:
	Filled by: <b>(1807)</b>		Feature Label:		Fill of:
	Cut by:		Includes:		Cuts: <b>(1802)</b>
	Butted by:		Same as:		Butts:

<b>Interpretation and discussion:</b>	Internal	External	Structural	Other
---------------------------------------	----------	----------	------------	-------

Feature is in the north end of the trench. Possibly a tree root hole. However this seems unlikely as the sides are broadly even and although the base of the feature dips in the east there is no obvious 'loop' root.

The fill is quite mixed with red sand 'pockets' which suggest it has been backfilled. The fill is quite sterile, in that there are no domestic waste, charcoal or pot present. →

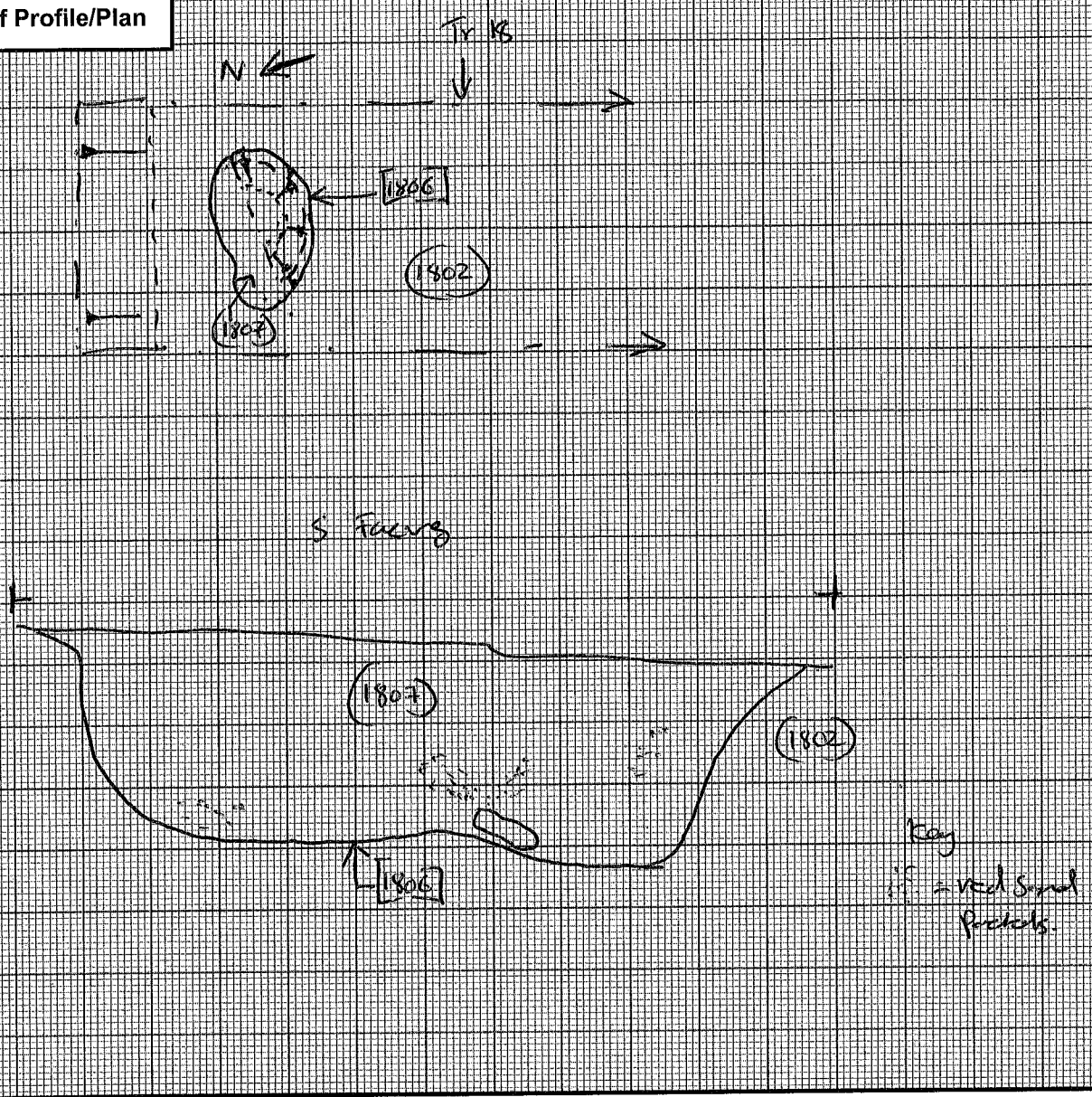
Provisional date: **I. Age ?**

Registered Artefacts:	Finds <input type="text"/> Specify anything not below None <input type="checkbox"/> Pot <input type="checkbox"/> Bone <input type="checkbox"/> CBM <input type="checkbox"/> Flint <input type="checkbox"/> Metal <input type="checkbox"/> Glass <input type="checkbox"/> Wood <input type="checkbox"/>
Environmental Samples:	

Completed by: <b>J.A</b>	Date: <b>18/9/15</b>	Checked by:	Date:
--------------------------	----------------------	-------------	-------



Sketch of Profile/Plan



Levels

OD Highest:	OD Lowest:	OD Others
-------------	------------	-----------

Other Information Determining function is therefore difficult.  
Possible refuse pit

Site Book References	Photo (film and photo number)
	Digital: <u>Adams Camera 428 → 429</u>
	Black and White:
	Colour:

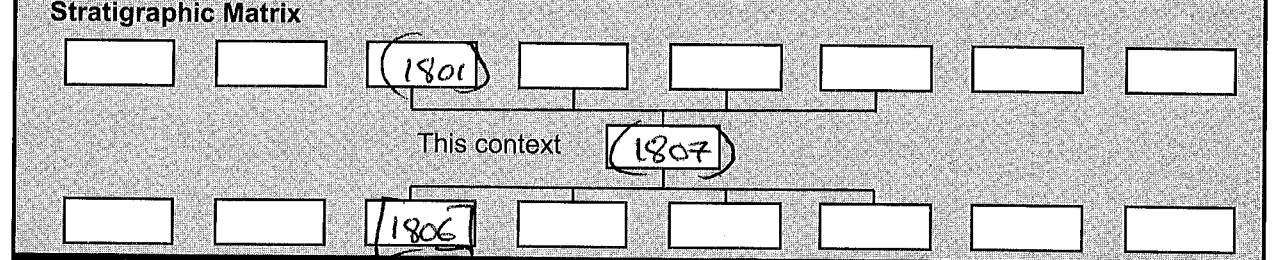
Checked interpretation:	Basic Interpretation:	Basic Process:
-------------------------	-----------------------	----------------

# CONTEXT RECORDING SHEET

<b>SITE CODE:</b> REDS 15	<b>Location:</b> Tr 18	<b>Grid Ref:</b>	<b>Type:</b> FCL	<b>Context No.</b> 1807
------------------------------	---------------------------	------------------	---------------------	----------------------------

<b>DEPOSIT:</b>		<b>CUT:</b>
1. Colour	1. Mid grey brown	1. <del>Shape in plan</del>
2. Composition/Particle size	2. Silty clay 60% silt	2. <del>Corners</del>
3. Compaction	3. loose	3. <del>Sides</del>
4. Inclusions	4. rare subangular sandstone inclusions ranging from 73mm	4. <del>Base</del>
5. Horizon clarity	5. > 25mm → split. Rare →	5. <del>Orientation</del>
6. Contamination risk	6. occasional red sand particles / lumps.	6. <del>Other comments</del>
7. Methods and conditions	7. Good	Draw profile overleaf
8. Other comments	8. low	
7. Mattock + shovel, changeable.		

Plan No: G.P.S	Section No: 18.2	Lgth: 1.44m	Width: sub: 0.42m Total 0.96m	Thickness/ Depth: 0.58m
-------------------	---------------------	----------------	----------------------------------	-------------------------------



<b>Earlier</b>	Covered by: (1801)	<b>Contemporary</b>	<b>Physical relationships</b>	<b>Later than</b>	Covers:
	Filled by:		Feature Label:		Fill of: [1806]
	Cut by:		Includes:		Cuts:
	Butted by:		Same as:		Butts:

<b>Interpretation and discussion:</b>	Internal	External	Structural	Other
---------------------------------------	----------	----------	------------	-------

single fill, no finds

As stated in [1806] the fill is quite mixed with red sand inclusions. As such it seems probable that it is a backfill deposit.

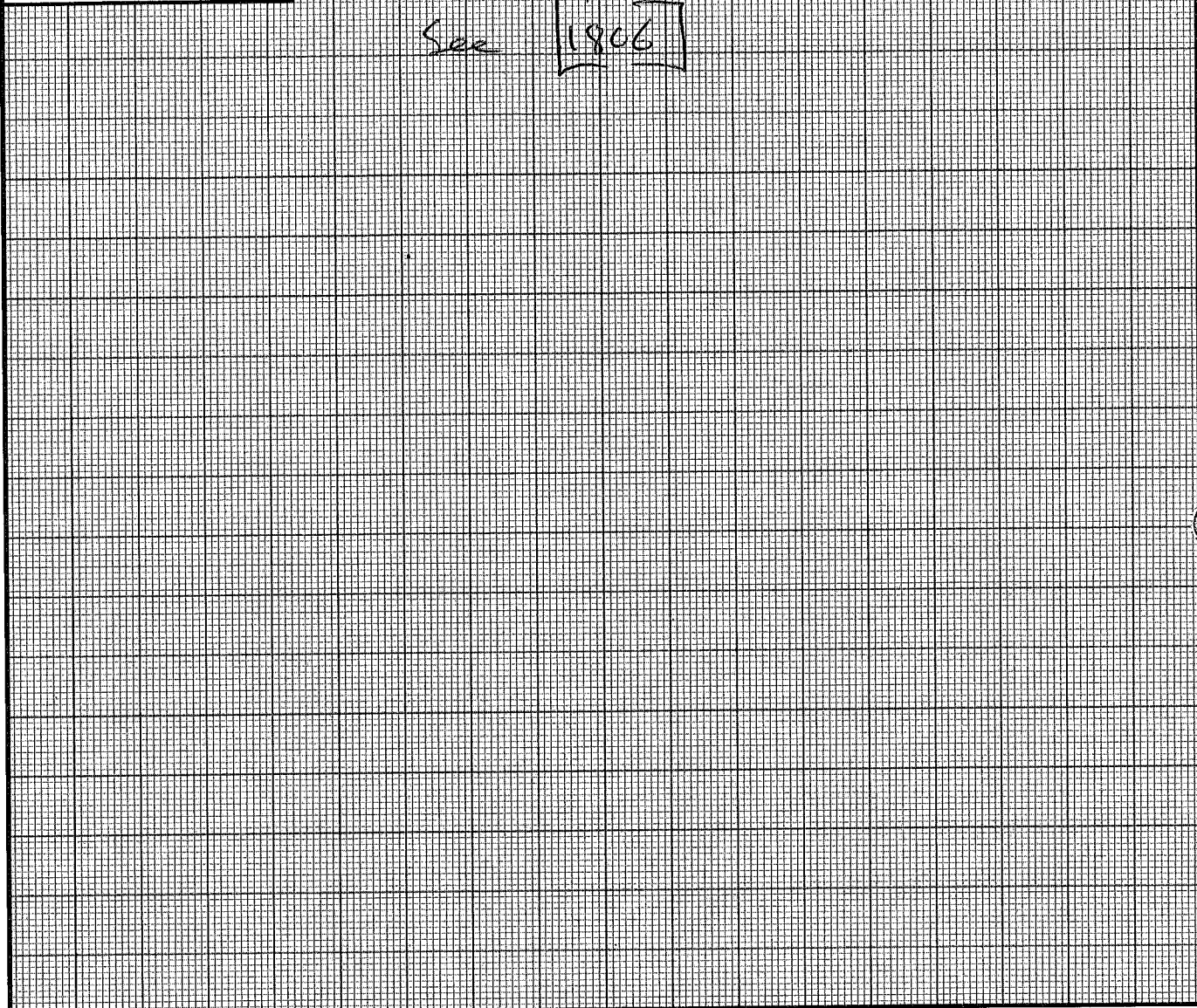
Provisional date: I: Age?	
---------------------------	--

Registered Artefacts: X	Finds: Specify anything not below																
Environmental Samples: X	<table style="width:100%; border:none;"> <tr> <td>None</td><td>Pot</td><td>Bone</td><td>CBM</td><td>Flint</td><td>Metal</td><td>Glass</td><td>Wood</td> </tr> <tr> <td><input checked="" type="checkbox"/></td><td><input type="checkbox"/></td><td><input type="checkbox"/></td><td><input type="checkbox"/></td><td><input type="checkbox"/></td><td><input type="checkbox"/></td><td><input type="checkbox"/></td><td><input type="checkbox"/></td> </tr> </table>	None	Pot	Bone	CBM	Flint	Metal	Glass	Wood	<input checked="" type="checkbox"/>	<input type="checkbox"/>	<input type="checkbox"/>	<input type="checkbox"/>	<input type="checkbox"/>	<input type="checkbox"/>	<input type="checkbox"/>	<input type="checkbox"/>
None	Pot	Bone	CBM	Flint	Metal	Glass	Wood										
<input checked="" type="checkbox"/>	<input type="checkbox"/>	<input type="checkbox"/>	<input type="checkbox"/>	<input type="checkbox"/>	<input type="checkbox"/>	<input type="checkbox"/>	<input type="checkbox"/>										

Completed by: J.A	Date: 18/9/15	Checked by:	Date:
-------------------	---------------	-------------	-------



Sketch of Profile/Plan



Levels

OD Highest:	OD Lowest:	OD Others
-------------	------------	-----------

Other Information

Site Book References

Photo (film and photo number)

Digital: Adonis Camera 428 ⇒ 429

~~Black and White:~~

~~Colour:~~

Checked interpretation:	Basic Interpretation:	Basic Process:
-------------------------	-----------------------	----------------



SITE NAME <b>RED HAYES SOUTH</b>	SITE CODE <b>REDS 15</b>	AREA <b>/</b>	TRENCH No. <b>19</b>
-------------------------------------	-----------------------------	------------------	-------------------------

Length <b>30 m</b>	Width <b>1.90 m</b>	Ground level (AOD) <b>N/A</b>	Max. depth <b>0.80 m</b>
-----------------------	------------------------	----------------------------------	-----------------------------

Plan Nos	Section Nos	Colour photos		B & W photos		Co-ordinates	
		Film	Frames	Film	Frames	<input type="checkbox"/> Site Grid	<input type="checkbox"/> OS
<b>6PS</b>							
			<b>100-0434</b>				
			<b>100-0435</b>				
			<b>100-0436</b>				

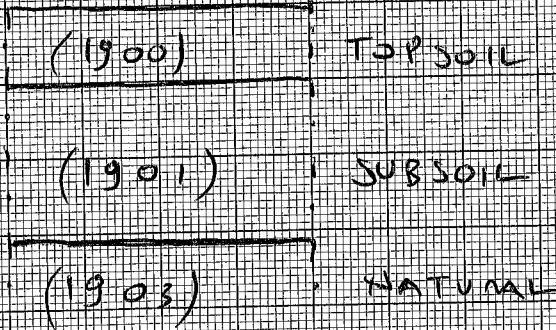
Context No.	Context type	Description	Dimensions
<b>1900</b>	<b>LAYER</b>	<b>TOPSOIL. MID GREYISH BROWN, SANDY SILT, FRIABLE</b>	<b>ALL OVER THE TRENCH THICKNESS: 0.20 m</b>
<b>1901</b>	<b>LAYER</b>	<b>SUBSOIL. MID REDDISH BROWN, SANDY SILT, MODERATE FRIABLE COMPACTION</b>	<b>ALL OVER THE TRENCH THICKNESS: 0.60 m</b>
<b>1902</b>	<b>LAYER</b>	<b>NATURAL. MID BROWNISH RED SANDY SILT, MODERATE FRIABLE COMPACTION</b>	<b>ALL OVER THE TRENCH L.O.E</b>
<b>NO ARCHAEOLOGY!</b>			

**FINDS** **None**

Material	Context No.	Qty	Material	Context No.	Qty
<b>/</b>	<b>/</b>	<b>/</b>			

RF No. <b>/</b>	Sample Nos <b>/</b>
Recorded by: <b>EV</b>	Date <b>18/09/15</b>
Checked by:	Date

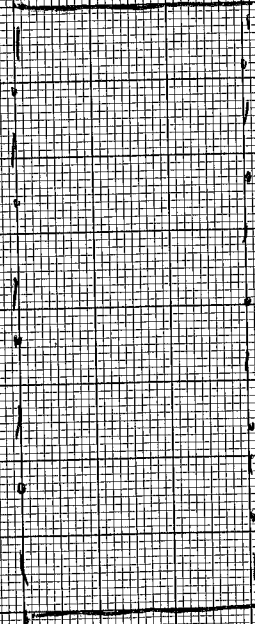
SECTION OF TRENCH 19 1:20



PLAN OF TRENCH 19

NOT IN SCALE

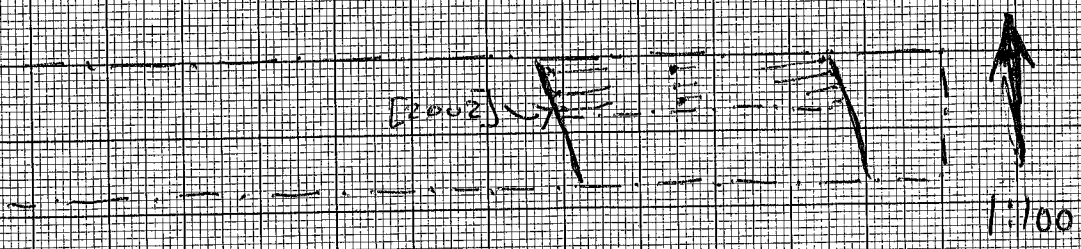
BLANK TRENCH







SITE NAME REDHAYES		SITE CODE REDS 15		AREA		TRENCH No. 20	
Length 30m		Width 1.8m		Ground level (AOD)		Max. depth 1.14m	
Plan Nos	Section Nos	Colour photos Film      Frames	B & W photos Film      Frames	Co-ordinates <input type="checkbox"/> Site Grid <input type="checkbox"/> OS			
GPS	20.1	420 to 424					
Context No.	Context type	Description				Dimensions	
2000	layer	Topsoil, mid grey brown sand silt, friable, occasional stone > 50mm				0.35m thick	
2001	layer	Natural, Red Sand with occasional gravel lense				up to L.O.E	
2002	cut	cut of possible ditch running N-S across east end of trench.					
2003	fill	fill of [2002] mid brown silt sand slightly lighter than (2004) above. occasional stone > 50mm > 5%.					
2004	fill	fill of [2002] mid brown silt sand occasional stone > 25mm > 1%, poor horizon with (2003) below.					
<b>FINDS</b>							
Material	Context No.	Qty	Material	Context No.	Qty		
flint	(2004)	1x bag					
RF No.			Sample Nos				
Recorded by: GG		Date 18.9.15	Checked by:		Date		

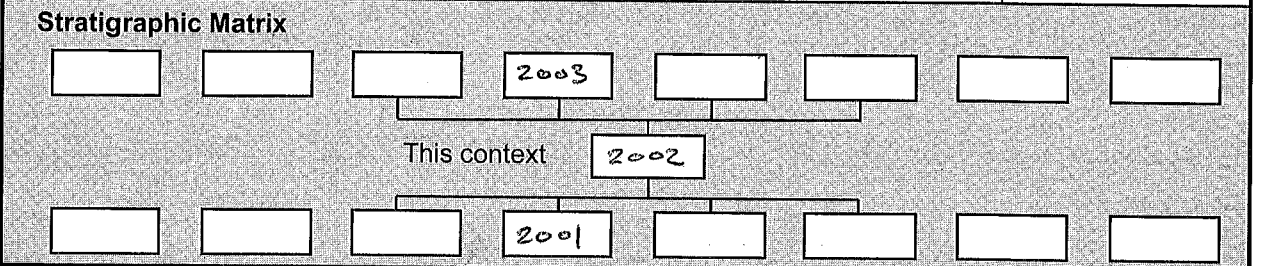


# CONTEXT RECORDING SHEET

SITE CODE: <b>REDS 15</b>	Location: <b>TR. 20</b>	Grid Ref:	Type: <b>cut</b>	Context No. <b>2002</b>
------------------------------	----------------------------	-----------	---------------------	----------------------------

<b>DEPOSIT:</b> 1. Colour 2. Composition/Particle size 3. Compaction 4. Inclusions 5. Horizon clarity 6. Contamination risk 7. Methods and conditions 8. Other comments	1. linear 2. N/A 3. gentle slope, sharp break 4. flat/irregular 5. N-S / NW-SE 6. -	<b>CUT:</b> 1. Shape in plan 2. Corners 3. Sides 4. Base 5. Orientation 6. Other comments Draw profile overleaf
---	--	--

Plan No: <b>975</b>	Section No: <b>20.1</b>	Lgth: 1.8m <i>within trench</i>	Width: 6.2m <i>in section</i>	Thickness/Depth: 1.14m
------------------------	----------------------------	------------------------------------	----------------------------------	------------------------



<b>Earlier</b>	Covered by:	<b>Contemporary</b>	<b>Physical relationships</b>	<b>Later than</b>	Covers:
	Filled by: (2003) (2004)		Feature Label:		Fill of:
	Cut by:		Includes:		Cuts: (2001)
	Butted by:		Same as: [903] ?		Butts:

<b>Interpretation and discussion:</b>	Internal	<input checked="" type="radio"/> External	Structural	Other
---------------------------------------	----------	---	------------	-------

Appears to be a possible ditch cut running N-S/<sup>NW-SE</sup> across trench 20. At first thought it may be natural feature/palaeo channel as very wide + shallow + clean looking fill but most probably ditch due to sharp appearance of edge cuts into natural. (2002) may incline more to the NW-SE and it has been considered that this may then make it the same as ditch [903] further downhill to the north. There appears to be no subsoil in trench 20 unlike trench 9 so the cut for (2002) is seen straight into natural beneath topsoil. A piece of flint ~~was~~ from (2004) was the only find to come from (2002). If (2002) is the same as [903] this would make it post-med but date remains unknown.

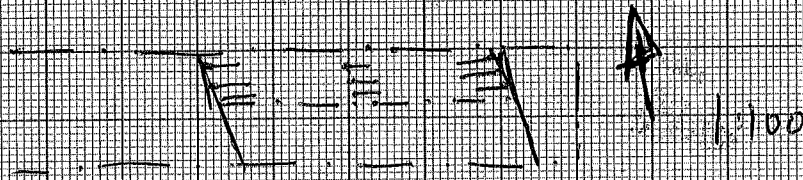
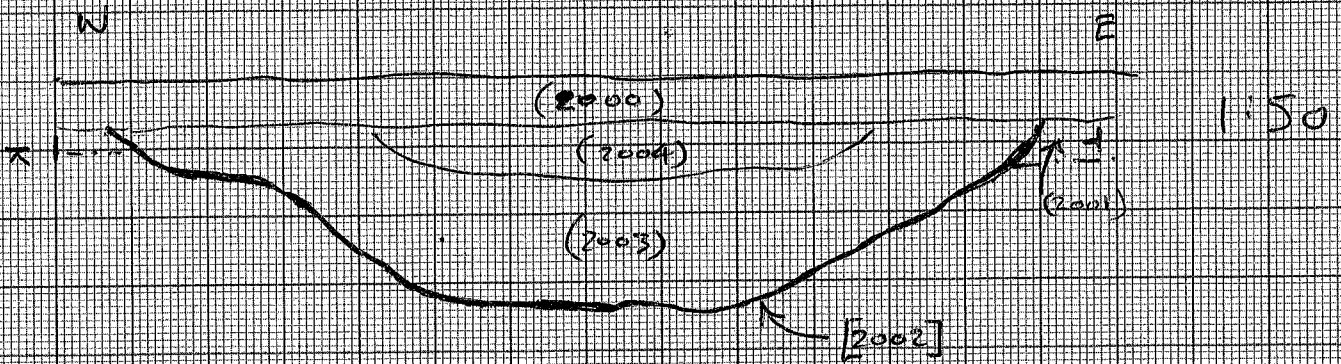
Provisional date: post-med?

Registered Artefacts: <b>X</b>	Findings: <input type="checkbox"/> None <input type="checkbox"/> Pot <input type="checkbox"/> Bone <input type="checkbox"/> CBM <input checked="" type="checkbox"/> Flint <input type="checkbox"/> Metal <input type="checkbox"/> Glass <input type="checkbox"/> Wood
Environmental Samples: <b>R</b>	Specify anything not below

Completed by: <b>lh</b>	Date: <b>18.9.15</b>	Checked by:	Date:
-------------------------	----------------------	-------------	-------



Sketch of Profile/Plan



Levels

OD Highest:	OD Lowest:	OD Others
-------------	------------	-----------

Other Information

Site Book References

Photo (film and photo number)

Digital: 420 to 422

Black and White:

Colour:

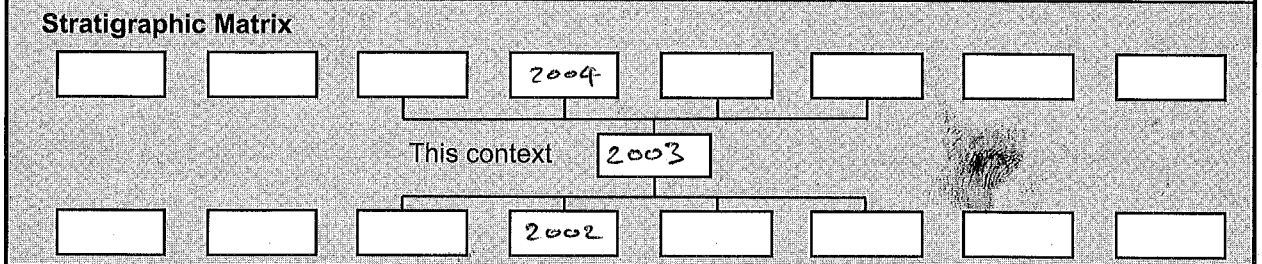
Checked interpretation:	Basic Interpretation:	Basic Process:
-------------------------	-----------------------	----------------

# CONTEXT RECORDING SHEET

SITE CODE: <b>REDS15</b>	Location: <b>Tr. 20</b>	Grid Ref:	Type: <b>fill</b>	Context No. <b>2003</b>
-----------------------------	----------------------------	-----------	----------------------	----------------------------

<b>DEPOSIT:</b> 1. Colour 2. Composition/Particle size 3. Compaction 4. Inclusions 5. Horizon clarity 6. Contamination risk 7. Methods and conditions 8. Other comments	1. Mid brown 2. Silt sand 3. friable 4. occasional stone > 5mm > 5% 5. Moderate horizon with natural/topsoil 6. moderate/high 7. Hand dug/bright clay 8. - poor with deposit (2004)	<b>CUT:</b> 1. Shape in plan 2. Corners 3. Sides 4. Base 5. Orientation 6. Other comments Draw profile overleaf
---	---	--

Plan No: <b>GPS</b>	Section No: <b>20.1</b>	Lgth: <b>1.8m</b> within trench	Width: <b>6.2m</b> in section	Thickness/ Depth: <b>0.6m</b>
------------------------	----------------------------	------------------------------------	----------------------------------	----------------------------------



<b>Earlier</b>	Covered by: <b>(2004) (2000)</b>	<b>Contemporary</b>	<b>Physical relationships</b>	<b>Later than</b>	Covers: <b>(2001)</b>
	Filled by: -		Feature Label: -		Fill of: <b>[2002]</b>
	Cut by: -		Includes: -		Cuts: -
	Butted by: -		Same as: -		Butts: -

<b>Interpretation and discussion:</b>	Internal	<input checked="" type="radio"/> External	Structural	Other
---------------------------------------	----------	---	------------	-------

Appears to be earliest fill visible within ditch cut [2002]. Quite clean looking and slightly lighter than deposit (2004) above. May be result of natural erosion/silting/wash? No finds were retrieved from this deposit. Date unknown, only ~~one~~ find was flint from deposit above although the ditch [2002] is the same as [2003] it would make this post-med

Provisional date: <b>post-med?</b>
------------------------------------

Registered Artefacts: <b>x</b>	Finds Specify anything not below
Environmental Samples: <b>~</b>	<input checked="" type="checkbox"/> None <input type="checkbox"/> Pot <input type="checkbox"/> Bone <input type="checkbox"/> CBM <input type="checkbox"/> Flint <input type="checkbox"/> Metal <input type="checkbox"/> Glass <input type="checkbox"/> Wood

Completed by: <b>nh</b>	Date: <b>18.9.15</b>	Checked by:	Date:
-------------------------	----------------------	-------------	-------



Sketch of Profile/Plan

see [2002] for sketches

Levels

OD Highest:

OD Lowest:

OD Others

Other Information

Site Book References

Photo (film and photo number)

Digital: 420 to 422

Black and White:

Colour:

Checked interpretation:

Basic Interpretation:

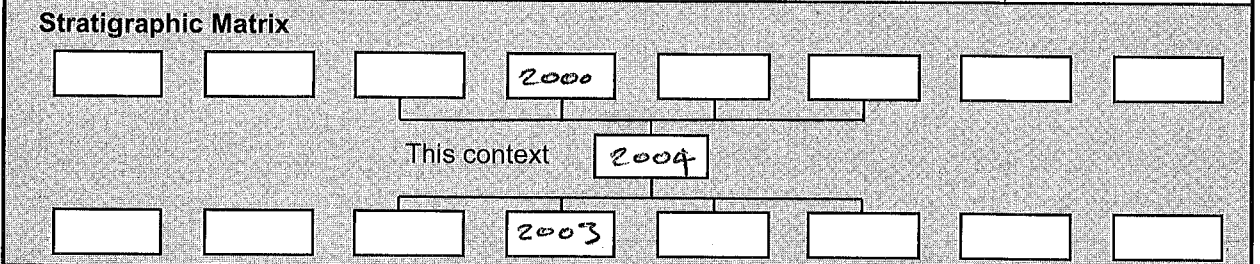
Basic Process:

# CONTEXT RECORDING SHEET

SITE CODE: <b>REDS 15</b>	Location: <b>Tr. 20</b>	Grid Ref:	Type: <b>fill</b>	Context No. <b>2004</b>
------------------------------	----------------------------	-----------	----------------------	----------------------------

<b>DEPOSIT:</b> 1. Colour 2. Composition/Particle size 3. Compaction 4. Inclusions 5. Horizon clarity 6. Contamination risk 7. Methods and conditions 8. Other comments	1. mid brown 2. Silt sand 3. friable 4. Occasional stone > 25mm > 1% 5. moderate with topsoil (2000) poor with deposit (2003). 6. moderate / high 7. Hand dug / bright day 8. -	<b>CUT:</b> 1. Shape in plan 2. Corners 3. Sides 4. Base 5. Orientation 6. Other comments Draw profile overleaf
---	--	--

Plan No: <b>GPS</b>	Section No: <b>20.1</b>	Lgth: <b>1.5m</b> <i>within trench</i>	Width: <b>3.4m</b>	Thickness/Depth: <b>0.26m</b>
------------------------	----------------------------	---	--------------------	-------------------------------



<b>Earlier</b>	Covered by: <b>(2000)</b>	<b>Contemporary</b>	<b>Physical relationships</b>	<b>Later than</b>	Covers: <b>(2003)</b>
	Filled by: -		Feature Label: -		Fill of: <b>[2002]</b>
	Cut by: -		Includes: -		Cuts: -
	Butted by: -		Same as: -		Butts: -

<b>Interpretation and discussion:</b>	Internal	<b>External</b>	Structural	Other
---------------------------------------	----------	-----------------	------------	-------

Upper fill of ditch cut (2004) poor horizon clarity with deposit (2003) below although slightly darker. Maybe result of natural silting or plough action? A flint flake was discovered within deposit. Date unknown as nothing retrieved but flint although it has been considered that ditch [2002] could potentially be the same as [903] which would make feature post-med.

Provisional date: **post-med?**

Registered Artefacts: <input checked="" type="checkbox"/>	Finds: <input type="checkbox"/> None <input type="checkbox"/> Pot <input type="checkbox"/> Bone <input type="checkbox"/> GBM <input checked="" type="checkbox"/> Flint <input type="checkbox"/> Metal <input type="checkbox"/> Glass <input type="checkbox"/> Wood
Environmental Samples: <input checked="" type="checkbox"/>	Specify anything not below: <input type="text"/>

Completed by: <b>ac</b>	Date: <b>18.9.15</b>	Checked by:	Date:
-------------------------	----------------------	-------------	-------



Sketch of Profile/Plan

see [2002] for sketches

Levels

OD Highest:

OD Lowest:

OD Others

Other Information

Site Book References

Photo (film and photo number)

Digital: 420 to 422

Black and White:

Colour:

Checked interpretation:

Basic Interpretation:

Basic Process:

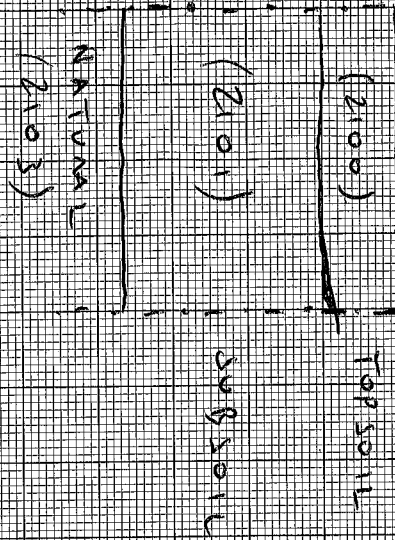
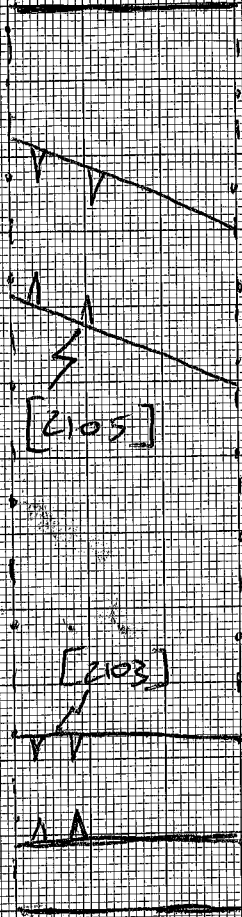




SITE NAME LED HAYES SOUTH		SITE CODE LEDS 15		AREA /	TRENCH No. 21
Length 29 m	Width 1.90 m	Ground level (AOD) N/A		Max. depth 0.70 m	
Plan Nos	Section Nos	Colour photos Film      Frames	B & W photos Film      Frames	Co-ordinates <input type="checkbox"/> Site Grid <input type="checkbox"/> OS	
GPS	21.1	100-0615			
	21.2	100-0617			
		100-0630			
Context No.	Context type	Description		Dimensions	
2100	LAYER	TOPSOIL, MID GREYISH BROWN, SANDY SILT, FINE GRADE <del>MODERATE</del> <del>MODERATE</del>		ALL OVER THE TRENCH THICKNESS: 0.20 m	
2101	LAYER	SUBSOIL MID REDDISH BROWN, SANDY SILT, MODERATE GRADE COMPACTION.		ALL OVER THE TRENCH THICKNESS: 0.50 m	
2102	LAYER	NATURAL, MID BROWNISH RED, SANDY SILT, MODERATE GRADE COMPACTION		ALL OVER THE TRENCH L.O.E	
2103	CUT	CUT OF A DITCH MODERN		SEE CONTEXT SHEETS	
2104	FILL	FILL OF [2103]		↓	
2105	CUT	CUT OF A			
2106	FILL	FILL OF [2105]			
FINDS					
Material	Context No.	Qty	Material	Context No.	Qty
POT	(2104)	1 BAG			
RF No.	/		Sample Nos	/	
Recorded by:	EV	Date	17/9/15	Checked by:	Date

NOT IN SCALE

PLAN OF TRENCH 21



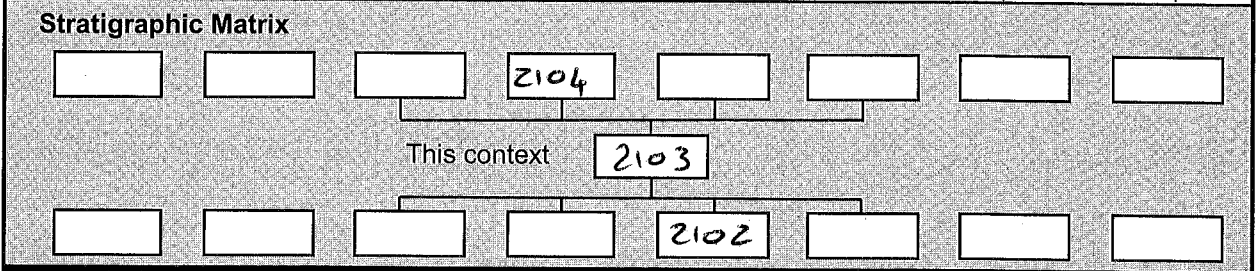
SECTION OF TRENCH 21

# CONTEXT RECORDING SHEET

<b>SITE CODE:</b> REBS 15	<b>Location:</b> TRENCH 21	<b>Grid Ref:</b> N/A	<b>Type:</b> CUT	<b>Context No.</b> 2103
------------------------------	-------------------------------	-------------------------	---------------------	----------------------------

<b>DEPOSIT:</b>		<b>CUT:</b>
1. Colour	1. LINEAR	1. Shape in plan
2. Composition/Particle size	2. N/A	2. Corners
3. Compaction		3. Sides
4. Inclusions		4. Base
5. Horizon clarity	3. IMPERCEPTIBLE / IRREGULAR / MODERATE	5. Orientation
6. Contamination risk	4. IMPERCEPTIBLE / UNEVEN	6. Other comments
7. Methods and conditions		Draw profile overleaf
8. Other comments	5. N-E / S-W	

Plan No: GPS	Section No: 21.1	Lgth: 0.90 m SLOT	Width: 1.60 m	Thickness/Depth: 0.24 m
--------------	------------------	-------------------	---------------	-------------------------



<b>Earlier</b>	Covered by:	<b>Contemporary</b>	<b>Physical relationships</b>	<b>Later than</b>	Covers:
	Filled by: 2104		Feature Label:		Fill of:
	Cut by:		Includes:		Cuts: 2102
	Butted by:		Same as:		Butts:

<b>Interpretation and discussion:</b>	Internal	External <input checked="" type="checkbox"/>	Structural	Other
---------------------------------------	----------	--	------------	-------

CUT REALISED FOR A MODERN DITCH THAT RUNS N-E/S-W ACROSS TRENCH 21 IN ITS WESTERN PART.

Provisional date: MODERN
--------------------------

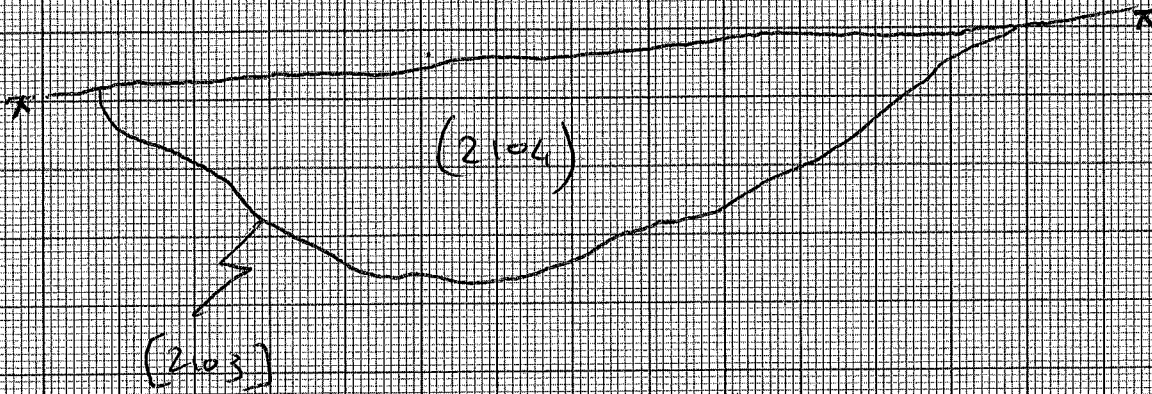
Registered Artefacts: <input checked="" type="checkbox"/>	Finds
Environmental Samples: <input checked="" type="checkbox"/>	Specify anything not below
	<input checked="" type="checkbox"/> None <input type="checkbox"/> Pot <input type="checkbox"/> Bone <input type="checkbox"/> CBM <input type="checkbox"/> Flint <input type="checkbox"/> Metal <input type="checkbox"/> Glass <input type="checkbox"/> Wood

Completed by: EV	Date: 18/09/15	Checked by:	Date:
------------------	----------------	-------------	-------



Sketch of Profile/Plan

NOT IN SCALE



Levels

OD Highest: / OD Lowest: / OD Others: /

Other Information

/

Site Book References

/

Photo (film and photo number)

Digital: 100-0411, 100-0412

Black and White:

Colour:

Checked interpretation:

Basic Interpretation:

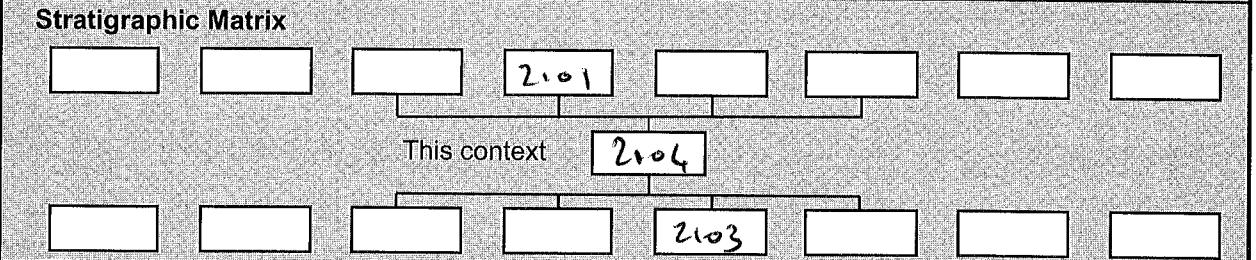
Basic Process:

# CONTEXT RECORDING SHEET

<b>SITE CODE:</b> REDS 15	<b>Location:</b> TRENCH 21	<b>Grid Ref:</b> N/A	<b>Type:</b> FILL	<b>Context No.</b> 2104
------------------------------	-------------------------------	-------------------------	----------------------	----------------------------

<b>DEPOSIT:</b>	<b>CUT:</b>
1. Colour 2. Composition/Particle size 3. Compaction 4. Inclusions 5. Horizon clarity 6. Contamination risk 7. Methods and conditions 8. Other comments	1. Shape in plan 2. Corners 3. Sides 4. Base 5. Orientation 6. Other comments Draw profile overleaf
1. MID REDDISH BROWN	
2. SANDY SILT	
3. FINE	
4. 1% OF 5mm ROUNDED STONES AND 1% OF 8mm ANGLIAN SAND STONES	
5. MODERATE	
6. LOW	
7. MATTOCK + TROWEL	

Plan No: GPS	Section No: 21.1	Lgth: 0.90m SLOT	Width: 1.60m	Thickness/Depth: 0.24m
--------------	------------------	---------------------	--------------	------------------------




<b>Earlier</b>	Covered by: 2101	<b>Contemporary</b>	<b>Physical relationships</b>	<b>Later than</b>	Covers:
	Filled by:		Feature Label:		Fill of: 2103
	Cut by:		Includes:		Cuts:
	Butted by:		Same as:		Butts:

<b>Interpretation and discussion:</b>	Internal	<input checked="" type="checkbox"/> External	Structural	Other
FILL OF A MODERN DITCH				

Provisional date: MODERN	<b>Registered Artefacts:</b> /
<b>Environmental Samples:</b> /	<b>Finds</b> Specify anything not below None <input type="checkbox"/> Pot <input checked="" type="checkbox"/> Bone <input type="checkbox"/> CBM <input type="checkbox"/> Flint <input type="checkbox"/> Metal <input type="checkbox"/> Glass <input type="checkbox"/> Wood <input type="checkbox"/>
Completed by: EV	Date: 18/09/15
Checked by:	Date:



Sketch of Profile/Plan



SEE TO [2103]

Levels

OD Highest: ✓	OD Lowest: ✓	OD Others ✓
---------------	--------------	-------------

Other Information

✓

Site Book References

Photo (film and photo number)

Digital: 100-0411, 100-0412

Black and White:

Colour:

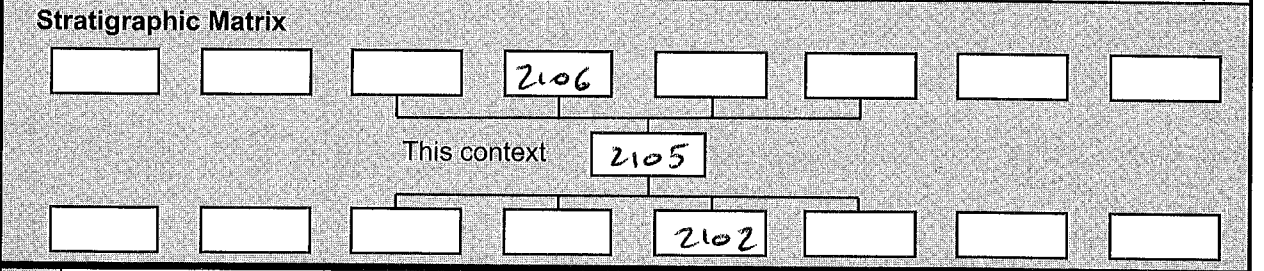
Checked interpretation:	Basic Interpretation:	Basic Process:
-------------------------	-----------------------	----------------

# CONTEXT RECORDING SHEET

<b>SITE CODE:</b> PSS 15	<b>Location:</b> TRENCH 21	<b>Grid Ref:</b> N/A	<b>Type:</b> CUT	<b>Context No.</b> 2105
-----------------------------	-------------------------------	-------------------------	---------------------	----------------------------

<b>DEPOSIT:</b>	<b>CUT:</b>
1. Colour <i>1. LINEAR</i>	1. Shape in plan
2. Composition/Particle size <i>2. N/A</i>	2. Corners
3. Compaction <i>3. IMPERCEPTIBLE / IRREGULAR / MODERATE</i>	3. Sides
4. Inclusions <i>4. IMPERCEPTIBLE / UNEVEN</i>	4. Base
5. Horizon clarity <i>5. N-E / S-W</i>	5. Orientation
6. Contamination risk	6. Other comments
7. Methods and conditions	<b>Draw profile overleaf</b>
8. Other comments	

Plan No: <i>GPS</i>	Section No: <i>21.2</i>	Lgth: <i>0.90 m</i> <i>SLOT</i>	Width: <i>2.30m</i>	Thickness/ Depth: <i>0.14m</i>
---------------------	-------------------------	------------------------------------	---------------------	-----------------------------------



<b>Earlier</b>	Covered by:	<b>Contemporary</b>	<b>Physical relationships</b>	<b>Later than</b>	Covers:
	Filled by: <i>2106</i>		Feature Label:		Fill of:
	Cut by:		Includes:		Cuts: <i>2102</i>
	Butted by:		Same as:		Butts:

<b>Interpretation and discussion:</b>	Internal	External <input checked="" type="checkbox"/>	Structural	Other
---------------------------------------	----------	--	------------	-------

*CUT OF A DITCH*

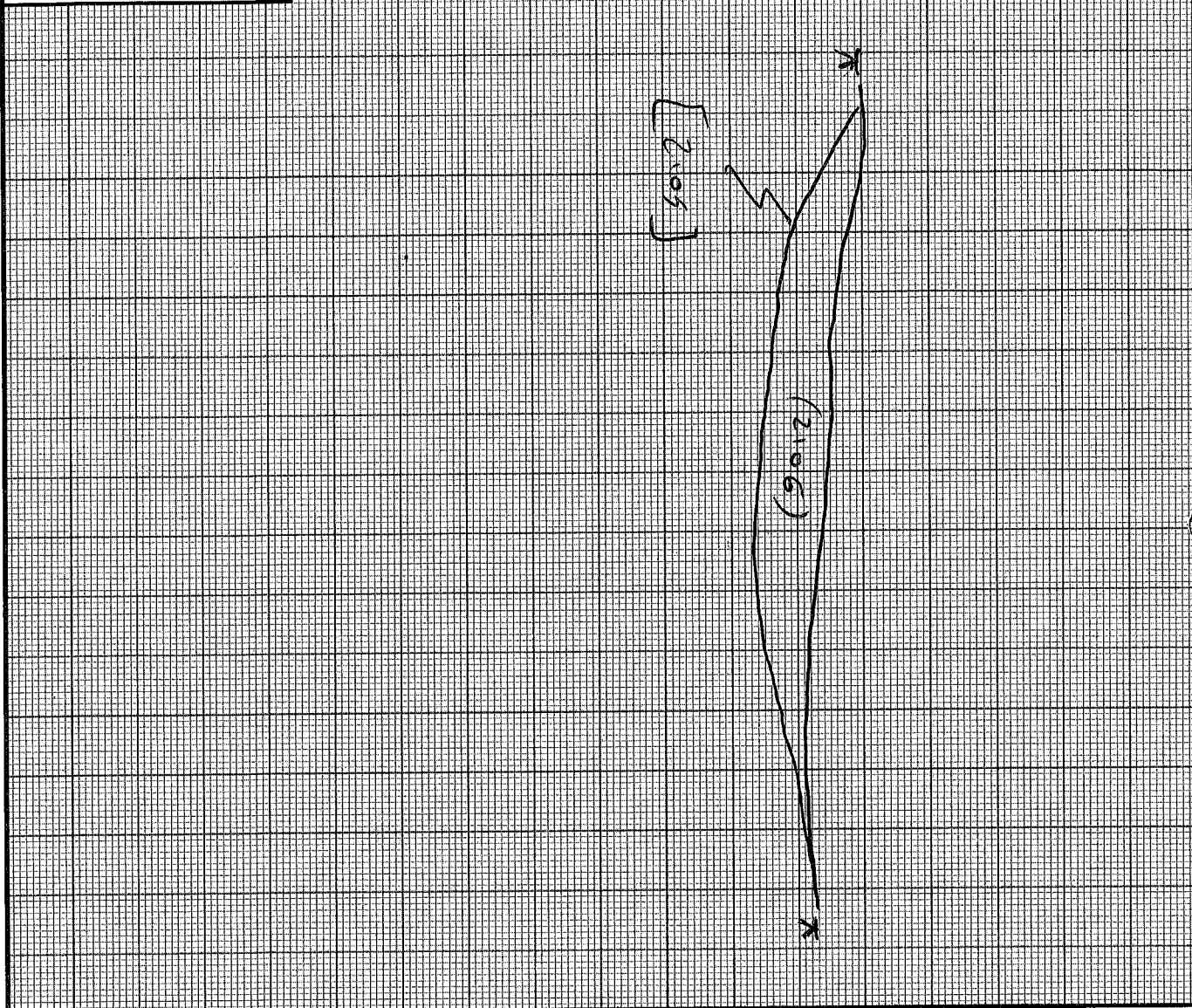
Provisional date:	<i>UNKNOWN</i>
-------------------	----------------

Registered Artefacts: <i>/</i>	<b>Finds</b> Specify anything not below None <input checked="" type="checkbox"/> Pot <input type="checkbox"/> Bone <input type="checkbox"/> CBM <input type="checkbox"/> Flint <input type="checkbox"/> Metal <input type="checkbox"/> Glass <input type="checkbox"/> Wood <input type="checkbox"/>
Environmental Samples: <i>/</i>	

Completed by: <i>EV</i>	Date: <i>18/09/15</i>	Checked by:	Date:
-------------------------	-----------------------	-------------	-------



Sketch of Profile/Plan



Levels

OD Highest: /

OD Lowest: /

OD Others /

Other Information

/

Site Book References

/

Photo (film and photo number)

Digital: 100-0413, 100-0414

Black and White:

Colour:

Checked interpretation:

Basic Interpretation:

Basic Process:

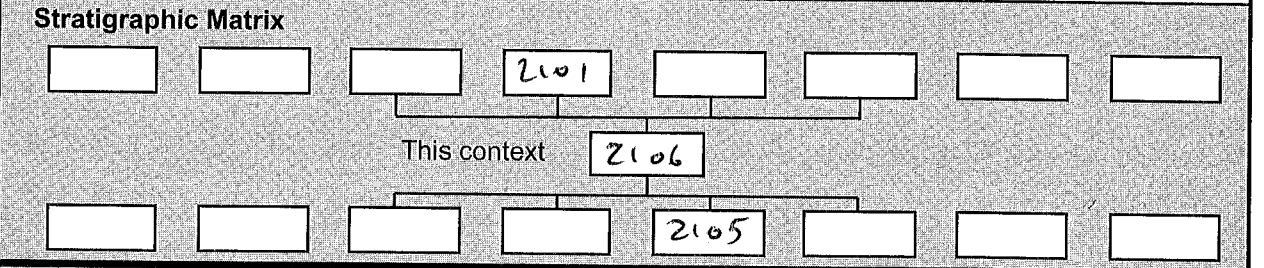


# CONTEXT RECORDING SHEET

SITE CODE: <b>REDS 15</b>	Location: <b>TRENCH 21</b>	Grid Ref: <b>N/A</b>	Type: <b>FILL</b>	Context No. <b>2106</b>
------------------------------	-------------------------------	-------------------------	----------------------	----------------------------

<b>DEPOSIT:</b> 1. Colour: <b>1. MID REDDISH BROWN</b> 2. Composition/Particle size: <b>2. SANDY SILT</b> 3. Compaction: <b>3. FRIABLE</b> 4. Inclusions: 5. Horizon clarity: 6. Contamination risk: <b>6. 1% OF 5mm ROUNDED STONES</b> 7. Methods and conditions: 8. Other comments: <b>5. MODERATE</b> <b>6. LOW</b> <b>7. MATTOCK + TROWEL</b>	<b>CUT:</b> 1. Shape in plan 2. Corners 3. Sides 4. Base 5. Orientation 6. Other comments Draw profile overleaf
---	--

Plan No: <b>GPS</b>	Section No: <b>21.2</b>	Lgth: <b>0.90 m</b> <b>SLOT</b>	Width: <b>2.30 m</b>	Thickness/Depth: <b>0.16 m</b>
---------------------	-------------------------	------------------------------------	----------------------	--------------------------------



<b>Earlier</b>	Covered by: <b>2101</b>	<b>Contemporary</b>	<b>Physical relationships</b>	<b>Later than</b>	Covers:
	Filled by:		Feature Label:		Fill of: <b>2105</b>
	Cut by:		Includes:		Cuts:
	Butted by:		Same as:		Butts:

Interpretation and discussion:	Internal	<input checked="" type="checkbox"/> External	Structural	Other
--------------------------------	----------	--	------------	-------

**FILL OF A DITCH**

---



---



---



---



---

Provisional date: <b>UNKNOWN</b>
----------------------------------

Registered Artefacts: <input checked="" type="checkbox"/>	Finds
Environmental Samples: <input checked="" type="checkbox"/>	Specify anything not below
	<input checked="" type="checkbox"/> None <input type="checkbox"/> Pot <input type="checkbox"/> Bone <input type="checkbox"/> CBM <input type="checkbox"/> Flint <input type="checkbox"/> Metal <input type="checkbox"/> Glass <input type="checkbox"/> Wood

Completed by: <b>EV</b>	Date: <b>18/09/15</b>	Checked by:	Date:
-------------------------	-----------------------	-------------	-------



Sketch of Profile/Plan

See To [2105]

Levels

OD Highest: /

OD Lowest: /

OD Others: /

Other Information

/

Site Book References

/

Photo (film and photo number)

Digital: 100-0413, 100-0414

Black and White:

Colour:

Checked interpretation:

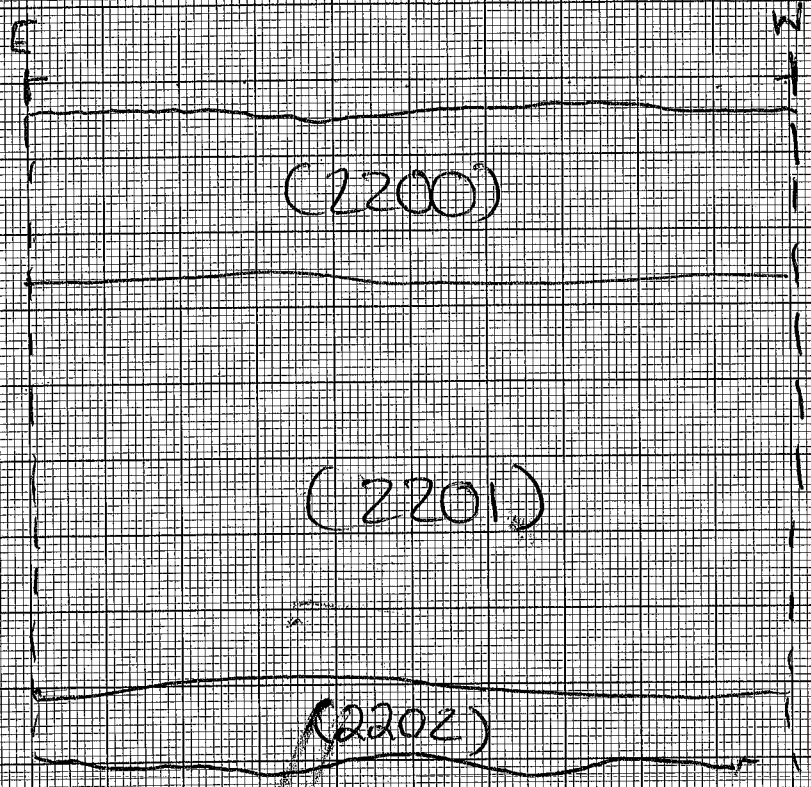
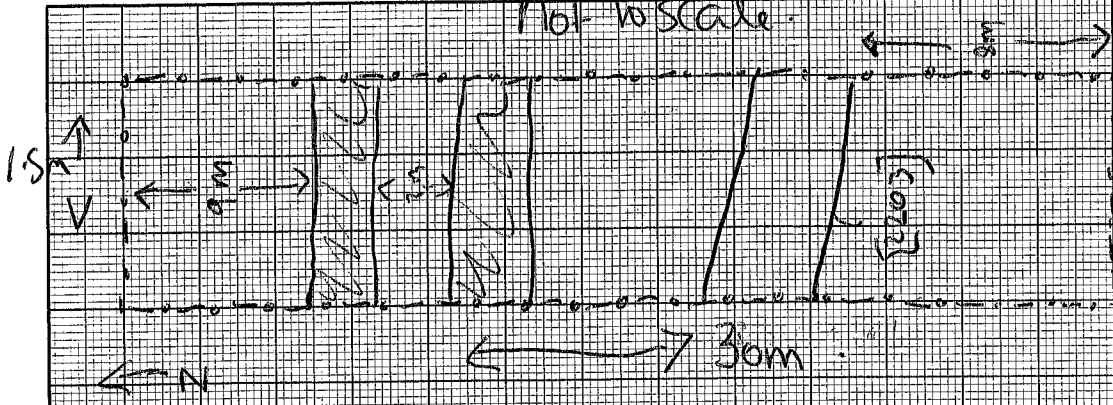
Basic Interpretation:


Basic Process:



SITE NAME Redh Hayes South		SITE CODE REDS15		AREA	TRENCH No. 22
Length 30m	Width 1.5m	Ground level (AOD)		Max. depth 1M	
Plan Nos	Section Nos	Colour photos Film      Frames	B & W photos Film      Frames	Co-ordinates <input type="checkbox"/> Site Grid <input checked="" type="checkbox"/> OS	
GPS	22.1	100-8326 100-8327 100-8325	/	/	
Context No.	Context type	Description			Dimensions
2200	Topsoil	SOFT SAND SILT, MID GREY BROWN 1% STONE < 50MM			30m x 1.5m x x 0.2-3m
2201	Subsoil	DARK RED BROWN, SOFT SAND SILT 1% SUBANG SANDSTONE < 100MM			30m x 1.5m x 0.5-7m
2202	Natural	MID RED BROWN <sup>TO FRAGILE</sup> FIRM SILT SAND BANDS OF FIRM DARK GREY BROWN			30m x 1.5m 807
2203	LINEAR CUT	E-W CUT - SEE CONTEXT SHEET			< 1.2M WIDE < 0.55M DEEP
2204	FILL	UPPER FILL OF [2203] - SEE CONTEXT SHEET			
2205	FILL	LOWER FILL OF [2203] - SEE CONTEXT SHEET			
<b>FINDS</b>					
Material	Context No.	Qty	Material	Context No.	Qty
/					
RF No.      /			Sample Nos      /		
Recorded by: MTL		Date: 2-11-15	Checked by:		Date

Not to Scale.



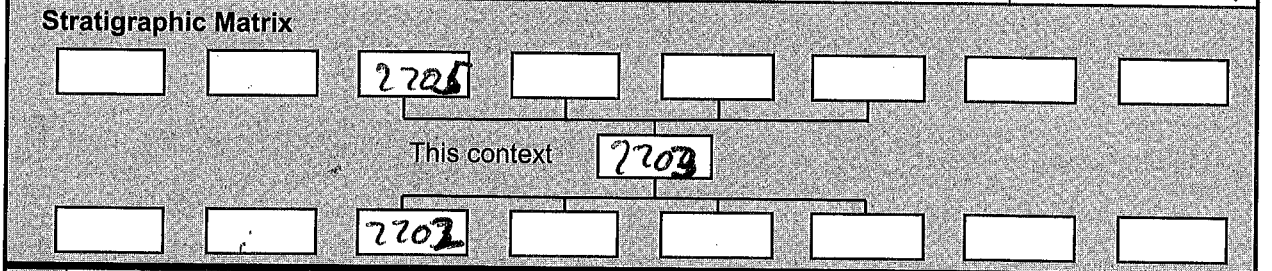
 = BORDS OF HARD, DARK  
SOILY MATERIAL

# CONTEXT RECORDING SHEET

SITE CODE: <b>REPS05</b>	Location: <b>GPS</b>	Grid Ref: <b>/</b>	Type: <b>CUT</b>	Context No. <b>2204</b>
-----------------------------	-------------------------	-----------------------	---------------------	----------------------------

<b>DEPOSIT:</b> 1. Colour: _____ 2. Composition/Particle size: <b>2. NONE</b> 3. Compaction: _____ 4. Inclusions: <b>3. STRAIGHT, MODERATE TO N. STEEP TO S BOS ROUNDED</b> 5. Horizon clarity: <b>4. FLAT - BOS SHARPLY ROUNDED</b> 6. Contamination risk: _____ 7. Methods and conditions: <b>5. E-W</b> 8. Other comments: <b>6. -</b>	<b>CUT:</b> 1. Shape in plan 2. Corners 3. Sides 4. Base 5. Orientation 6. Other comments Draw profile overleaf
---	--

Plan No: <b>GPS</b>	Section No: <b>22.1</b>	Lgth: <b>1.5m DOG</b>	Width: <b>1.93m</b>	Thickness/Depth: <b>0.45m</b>
---------------------	-------------------------	-----------------------	---------------------	-------------------------------



<b>Earlier</b>	Covered by: <b>2200 2201 22</b>	<b>Contemporary</b>	<b>Physical relationships</b>	<b>Later than</b>	Covers:
	Filled by: <b>2205 2204</b>		Feature Label:		Fill of:
	Cut by:		Includes:		Cuts: <b>2202</b>
	Butted by:		Same as:		Butts:

Interpretation and discussion:	Internal	External	Structural	Other
--------------------------------	----------	----------	------------	-------

**UNDATED E-W LINEAR**

**REDEP. NAT IN UPPER FILL (2204) SUGGESTIVE OF ADJACENT BANK.**

**FIELD BOUNDARY?**

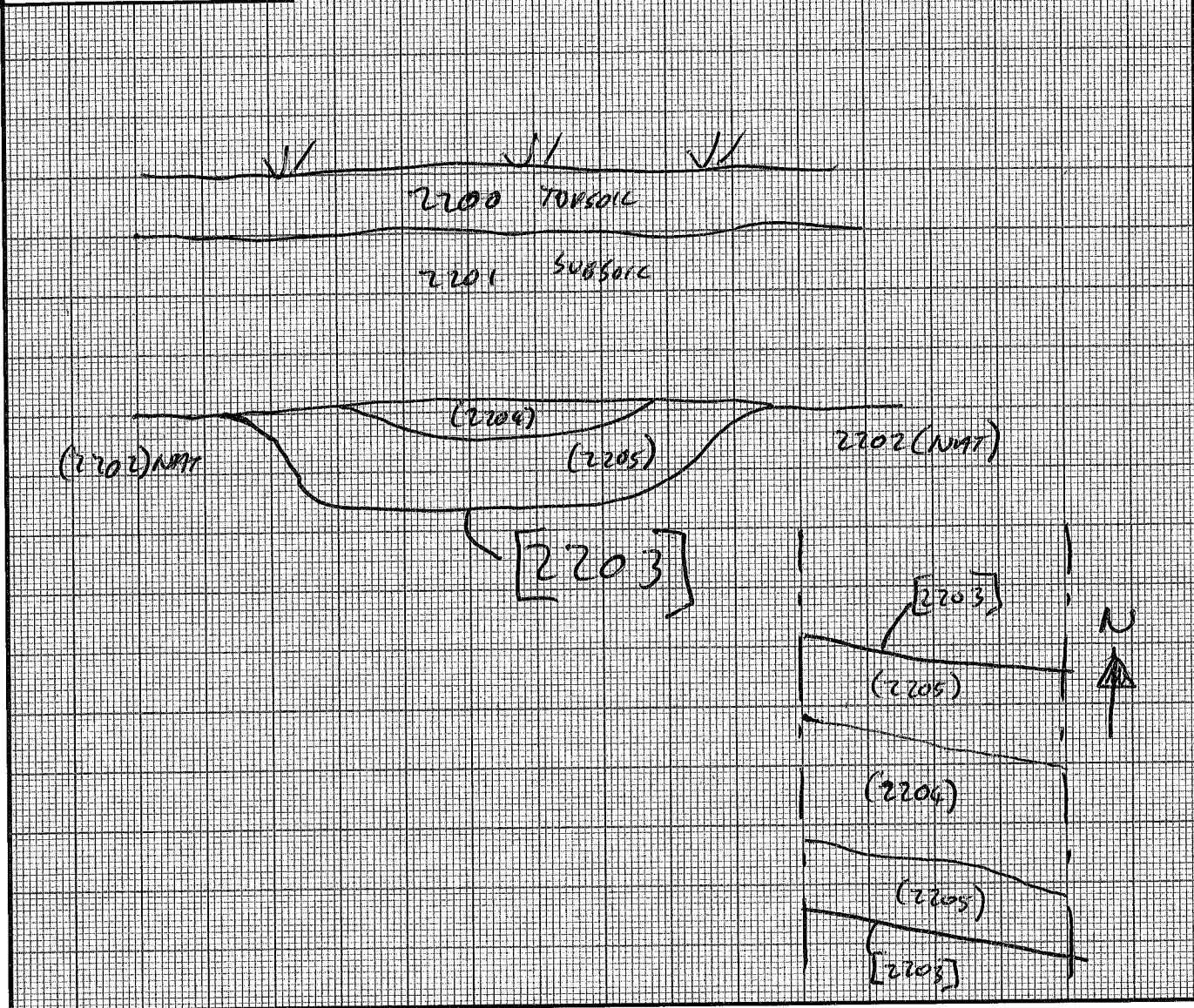
Provisional date: ?

Registered Artefacts: <b>/</b>	Finds: _____
Environmental Samples: <b>/</b>	Specify anything not below: None <input type="checkbox"/> Pot <input type="checkbox"/> Bone <input type="checkbox"/> CBM <input type="checkbox"/> Flint <input type="checkbox"/> Metal <input type="checkbox"/> Glass <input type="checkbox"/> Wood <input type="checkbox"/>

Completed by: <b>MWB</b>	Date: <b>2-1-15</b>	Checked by:	Date:
--------------------------	---------------------	-------------	-------



Sketch of Profile/Plan



Levels

OD Highest:	OD Lowest:	OD Others
-------------	------------	-----------

Other Information

Site Book References

Photo (film and photo number)

Digital: 100: 8362-4

Black and White: —

Colour: ~

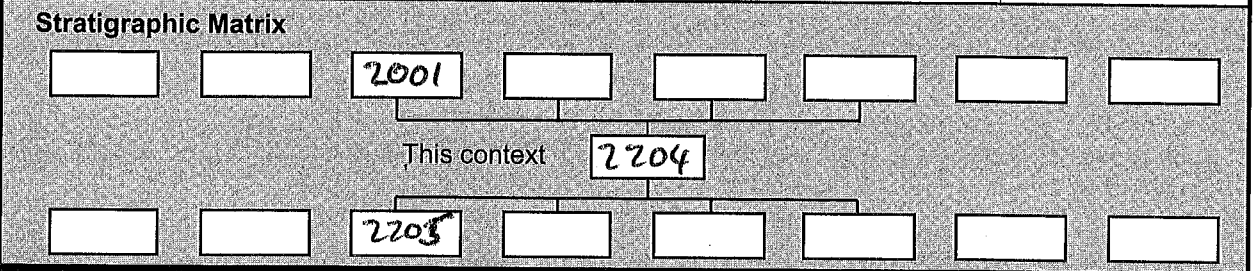
Checked interpretation:	Basic Interpretation:	Basic Process:
-------------------------	-----------------------	----------------

# CONTEXT RECORDING SHEET

SITE CODE: <b>REDS 15</b>	Location: <b>CPS</b>	Grid Ref: <b>/</b>	Type: <b>FILL</b>	Context No. <b>2204</b>
------------------------------	-------------------------	-----------------------	----------------------	----------------------------

<b>DEPOSIT:</b> 1. Colour: <b>1. LIGHT RED BROWN</b> 2. Composition/Particle size: <b>LO<sup>1</sup>/<sub>2</sub> MID BROWN GREY</b> 3. Compaction: <b>2. SOFT SILT SAND</b> 4. Inclusions: <b>3. SOFT</b> 5. Horizon clarity: <b>4. 40% CL. CHARCOAL &lt; 4MM</b> 6. Contamination risk: <b>1% SUBANG SANDSTONE &lt; 50MM</b> 7. Methods and conditions: <b>5. MODERATE - MOTTLED FILL - BIO TURBATION</b> 8. Other comments: <b>6. MODERATE - BIO TURBATION</b> <b>7. TROWEL + SPADE - GOOD</b>	<b>CUT:</b> 1. Shape in plan 2. Corners 3. Sides 4. Base 5. Orientation 6. Other comments Draw profile overleaf
--	--

Plan No: <b>CPS</b>	Section No: <b>22.1</b>	Lgth: <b>1.5M DUG</b>	Width: <b>1.2M</b>	Thickness/Depth: <b>0.25M</b>
---------------------	-------------------------	-----------------------	--------------------	-------------------------------



<b>Earlier</b>	Covered by: <b>2000</b> <b>2001</b>	<b>Contemporary</b>	<b>Physical relationships</b>		<b>Later than</b>	Covers: <b>2205</b>
	Filled by:		Feature Label:	Fill of: <b>2203</b>		
	Cut by:		Includes:	Cuts:		
	Butted by:		Same as:	Butts:		

Interpretation and discussion:	Internal	External	Structural	Other
--------------------------------	----------	----------	------------	-------

**UPPER FILL OF [2203] - RED/BROWN SAND SIMILAR TO NATURAL - POSSIBLY THE RESULT OF BANK MADE OF MATERIAL EXCAVATED TO CREATE DITCH [2205] BEING PUSHED BACK INTO TOP OF DITCH.**

**NO DATE**

Provisional date: \_\_\_\_\_

Registered Artefacts: _____	Finds: _____
Environmental Samples: _____	Specify anything not below: <input type="checkbox"/> None <input type="checkbox"/> Pot <input type="checkbox"/> Bone <input type="checkbox"/> CBM <input type="checkbox"/> Flint <input type="checkbox"/> Metal <input type="checkbox"/> Glass <input type="checkbox"/> Wood

Completed by: <b>MAR</b>	Date: <b>2-11-15</b>	Checked by: _____	Date: _____
--------------------------	----------------------	-------------------	-------------



Sketch of Profile/Plan

SEE [2203]

Levels

OD Highest:

OD Lowest:

OD Others

Other Information

Site Book References

Photo (film and photo number)

Digital: 100 : 8362-4

Black and White: —

Colour: —

Checked interpretation:

Basic Interpretation:

Basic Process:



# CONTEXT RECORDING SHEET

SITE CODE: <b>KEYS 15</b>	Location: <b>GPS</b>	Grid Ref: <b>/</b>	Type: <b>FILL</b>	Context No. <b>2205</b>						
DEPOSIT:		CUT:								
1. Colour	<b>1. MID GREY BROWN</b>	1. Shape in plan	Draw profile overleaf 							
2. Composition/Particle size	<b>2. SILT SAND</b>	2. Corners								
3. Compaction	<b>3. SOFT</b>	3. Sides								
4. Inclusions	<b>4. &lt; 5% SUB ANG SANDSTONE &lt; 100MM</b>	4. Base								
5. Horizon clarity	<b>5. MODERATE - BIOTURBATION</b>	5. Orientation								
6. Contamination risk	<b>6. " "</b>	6. Other comments								
7. Methods and conditions	<b>7. TROWEL + SPADE, GOOD</b>									
8. Other comments	<b>8. —</b>									
Plan No: <b>GPS</b>	Section No: <b>22-1</b>	Lgth: <b>1.5M DUG</b>	Width: <b>1.93M</b>	Thickness/Depth:						
<b>Stratigraphic Matrix</b>										
[ ]	[ ]	[ <b>2204</b> ]	[ ]	[ ]						
This context [ <b>2205</b> ]										
[ ]	[ ]	[ <b>2203</b> ]	[ ]	[ ]						
Earlier	Covered by:	<b>2200</b>	Contemporary	<b>Physical relationships</b>	Later than	Covers:				
	Filled by:	<b>2204 2201</b>				Feature Label:	Fill of:	<b>2203</b>		
	Cut by:					Includes:	Cuts:			
	Butted by:					Same as:	Butts:			
Interpretation and discussion:			Internal	External	Structural	Other				
<b>LOWER FILL OF DITCH [2203]</b>										
<b>UNDATED</b>										
Provisional date: <b>—</b>										
Registered Artefacts:			Finds							
Environmental Samples:			Specify anything not below							
			None	Pot	Bone	CBM	Flint	Metal	Glass	Wood
Completed by: <b>MAL</b>			Date: <b>2-11-15</b>		Checked by:		Date:			



Sketch of Profile/Plan

SEE [2203]

Levels

OD Highest:

OD Lowest:

OD Others

Other Information

Site Book References

Photo (film and photo number)

Digital: 100: 8362-4

Black and White: —

Colour: —

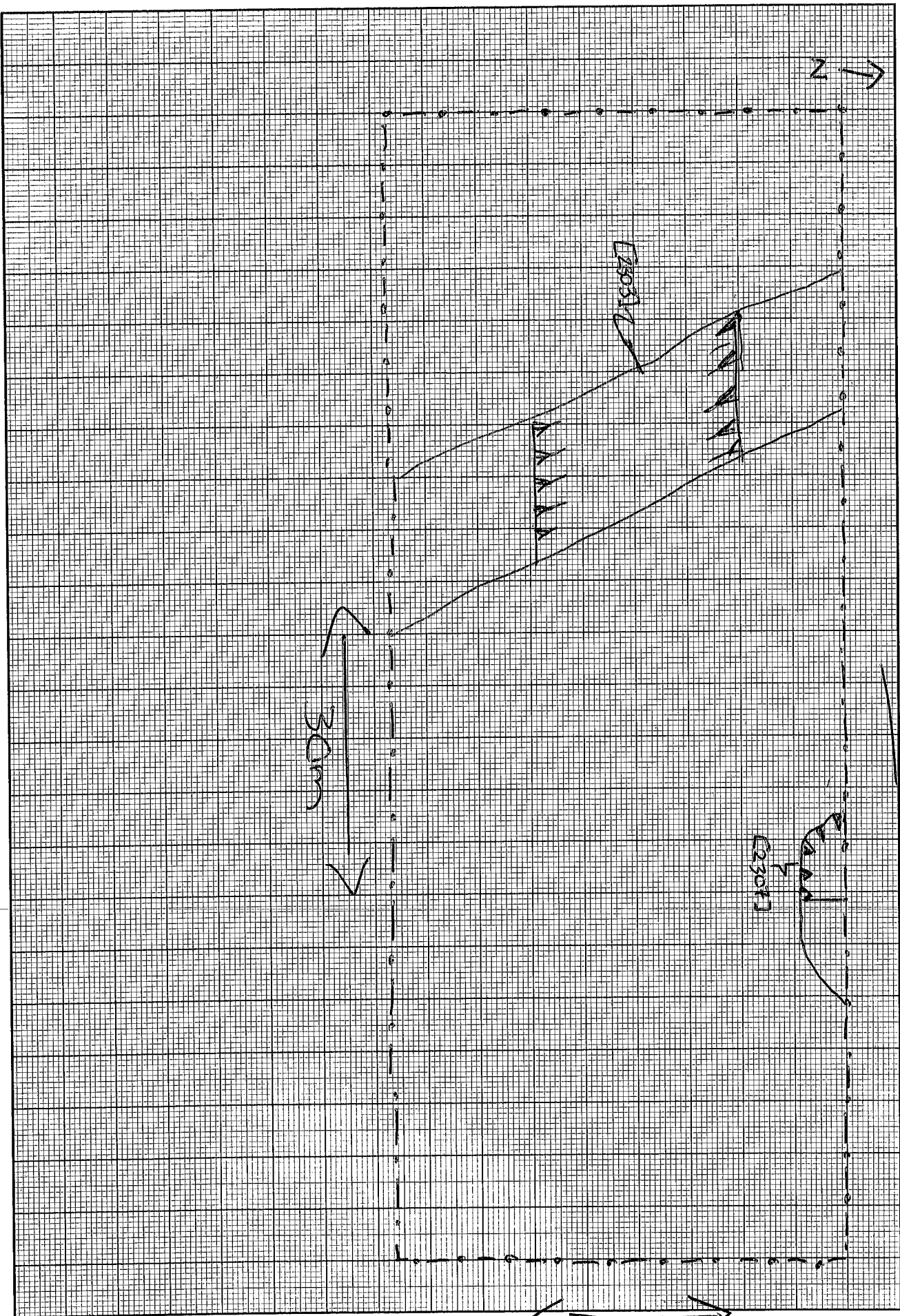
Checked interpretation:

Basic Interpretation:

Basic Process:



SITE NAME Redhoyes South		SITE CODE REDS15		AREA	TRENCH No. 23
Length 30m	Width 1.5m	Ground level (AOD)		Max. depth	
Plan Nos	Section Nos	Colour photos Film      Frames	B & W photos Film      Frames	Co-ordinates <input type="checkbox"/> Site Grid <input type="checkbox"/> OS	
GPS	23.1 23.2	100-8331 100-8332	/	/	
Context No.	Context type	Description		Dimensions	
2300	Topsoil	dark reddish brown, sandy <del>mid reddish</del> silt, friable.		30m x 1.5m x 0.27m	
2301	Subsoil	mid reddish brown, sandy silt, friable.		30m x 1.5m x 0.68m	
2302	Natural	Brd mid brownish orange, sand, friable.		30m x 1.5m x	
2303	feature/cut	See context sheet			
2304	feature/fill	See context sheet.			
2305	natural feature				
2307	feature cut	See context sheet			
2308	fill	See context sheet			
2309	cut	natural feature			
2310	fill				
FINDS					
Material	Context No.	Qty	Material	Context No.	Qty
flint	2304	1 bag			
Pot	2304	1 bag			
RF No.	Date		Sample Nos	Date	
Recorded by:	Date		Checked by:	Date	



NOT TO SCALE.

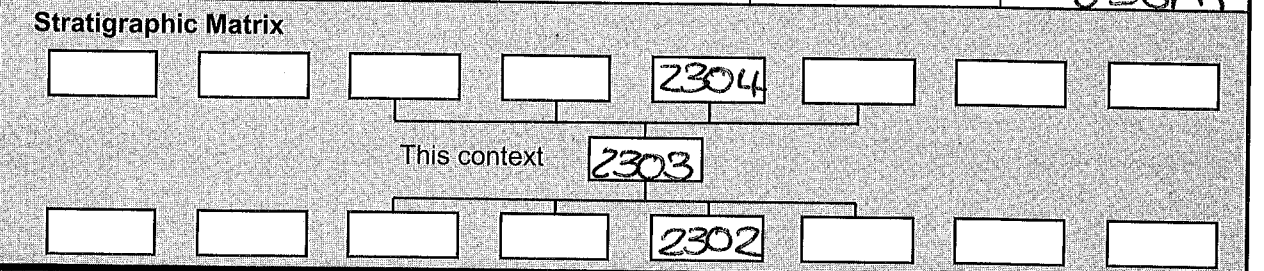
1.5m

# CONTEXT RECORDING SHEET

SITE CODE: <b>REDS15</b>	Location: <b>Trench 23</b>	Grid Ref:	Type: <b>cut</b>
			Context No. <b>2303</b>

<b>DEPOSIT:</b> 1. Colour 2. Composition/Particle size 3. Compaction 4. Inclusions 5. Horizon/clarity 6. Contamination risk 7. Methods and conditions 8. Other comments	① linear ② n/a ③ rounded, steep ④ flat ⑤ east-west ⑥ 1m slot fully excavated	<b>CUT:</b> 1. Shape in plan 2. Corners 3. Sides 4. Base 5. Orientation 6. Other comments Draw profile overleaf
---	---	--

Plan No: <b>APS</b>	Section No: <b>23.1</b>	Lgth: <b>1.96m</b>	Width: <b>excavated 1m</b>	Thickness/Depth: <b>0.56m</b>
------------------------	----------------------------	-----------------------	-------------------------------	----------------------------------



<b>Earlier</b>	Covered by:	<b>Contemporary</b>	<b>Physical relationships</b>	<b>Later than</b>	Covers:
	Filled by: <b>2304</b>		Feature Label:		Fill of:
	Cut by:		Includes:		Cuts: <b>2302</b>
	Butted by:		Same as:		Butts:

**Interpretation and discussion:**

	Internal	External	Structural	Other
--	----------	----------	------------	-------

**1m excavated slot of ditch running through Trench 23, filled by (2304).**

Provisional date: **Post medieval**

Registered Artefacts:	Findings
Environmental Samples:	Specify anything not below
	<input checked="" type="checkbox"/> None <input type="checkbox"/> Pot <input type="checkbox"/> Bone <input type="checkbox"/> CBM <input type="checkbox"/> Flint <input type="checkbox"/> Metal <input type="checkbox"/> Glass <input type="checkbox"/> Wood

Completed by: **KW**      Date: **2/11/15**      Checked by:      Date:



Sketch of Profile/Plan

see trench sheet  
for plan

see context  
sheet  
[2304]

Levels

OD Highest: /

OD Lowest: /

OD Others /

Other Information

Site Book References

Photo (film and photo number)

Digital: 100-8360, 100-8361

Black and White:

Colour:

Checked interpretation:

Basic Interpretation:

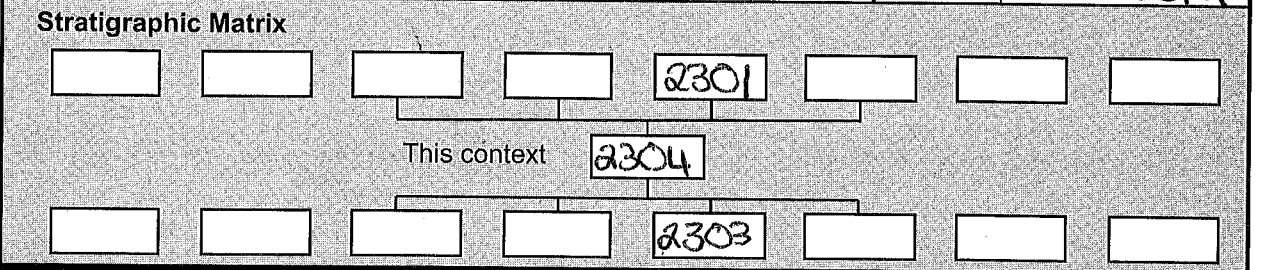
Basic Process:

# CONTEXT RECORDING SHEET

<b>SITE CODE:</b> Reds15	<b>Location:</b> Trench 23	<b>Grid Ref:</b> —	<b>Type:</b> FW	<b>Context No.</b> 2304
-----------------------------	-------------------------------	-----------------------	--------------------	----------------------------

<b>DEPOSIT:</b> 1. Colour: ① mid reddish brown 2. Composition/Particle size: ② silty sand 3. Compaction: ③ friable 4. Inclusions: ④ large stone >10mm, 10% 5. Horizon clarity: ⑤ good 6. Contamination risk: ⑥ low 7. Methods and conditions: ⑦ mattock/spade 8. Other comments: ⑧ 1m slot fully excavated.	<b>CUT:</b> 1. Shape in plan 2. Corners 3. Sides 4. Base 5. Orientation 6. Other comments Draw profile overleaf
---	--

Plan No: GP3	Section No: 23.1	Lgth: 1.96m	Width: excavated 1m	Thickness/Depth: 0.56m
--------------	------------------	-------------	---------------------	------------------------



<b>Earlier</b>	Covered by: 2301	<b>Contemporary</b>	<b>Physical relationships</b>	<b>Later than</b>	Covers:
	Filled by:		Feature Label:		Fill of: 2303
	Cut by:		Includes:		Cuts:
	Butted by:		Same as:		Butts:

**Interpretation and discussion:**

	Internal	External	Structural	Other
--	----------	----------	------------	-------

Full of cut [2303]. Contained flint and pot.  
The pot is believed to be post-med so feature has been dated to then.

Provisional date: Post med.

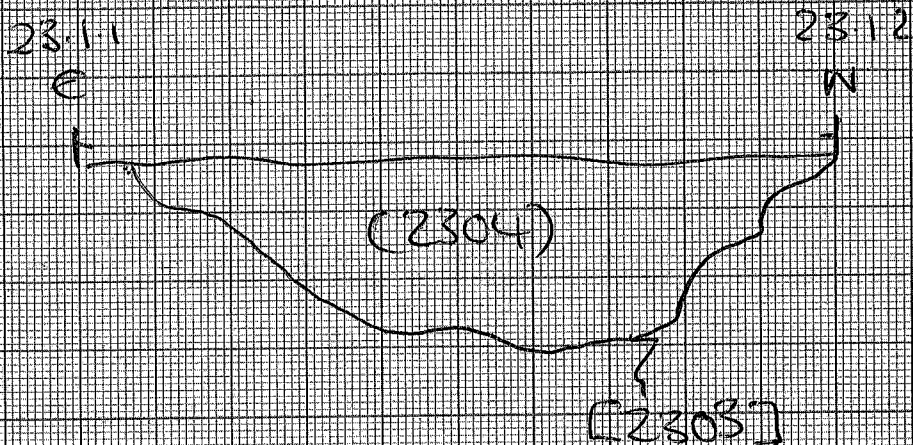
<b>Registered Artefacts:</b>	<b>Finds</b> Specify anything not below
<b>Environmental Samples:</b>	None <input type="checkbox"/> Pot <input checked="" type="checkbox"/> Bone <input type="checkbox"/> CBM <input type="checkbox"/> Flint <input checked="" type="checkbox"/> Metal <input type="checkbox"/> Glass <input type="checkbox"/> Wood <input type="checkbox"/>

Completed by: KW	Date: 2/11/15	Checked by:	Date:
------------------	---------------	-------------	-------



Sketch of Profile/Plan

~~See context sketch~~  
~~[2303]~~



not to scale

Levels

OD Highest:

OD Lowest:

OD Others

Other Information

Site Book References

Photo (film and photo number)

Digital: 100-8360, 8361.

Black and White:

Colour:

Checked interpretation:

Basic Interpretation:

Basic Process:

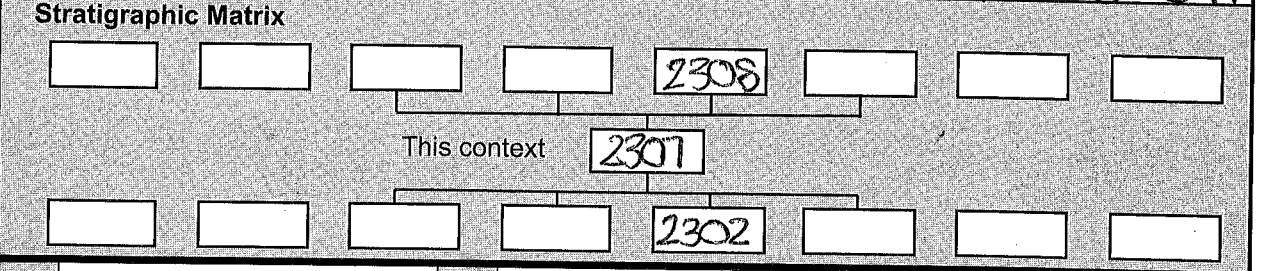


CONTEXT RECORDING SHEET

SITE CODE: <b>REDS15</b>	Location: <b>Trench 23</b>	Grid Ref:	Type: <b>cut</b>	Context No. <b>2307</b>
-----------------------------	-------------------------------	-----------	---------------------	----------------------------

<b>DEPOSIT:</b> 1. Colour: <b>① Pit</b> 2. Composition/Particle size: <b>② n/a</b> 3. Compaction: <b>③ rounded, gradual sloping</b> 4. Inclusions: <b>④ flat</b> 5. Horizon clarity: <b>⑤ n/a</b> 6. Contamination risk: <b>⑥ half sectioned</b> 7. Methods and conditions: 8. Other comments:	<b>CUT:</b> 1. Shape in plan 2. Corners 3. Sides 4. Base 5. Orientation 6. Other comments Draw profile overleaf
--	--

Plan No: <b>aps</b>	Section No: <b>23:2</b>	Lgth: <b>excavated 0.97m</b>	Width: <b>0.39m</b>	Thickness/Depth: <b>0.12m</b>
------------------------	----------------------------	------------------------------	------------------------	----------------------------------



<b>Earlier</b>	Covered by:	<b>Contemporary</b>	<b>Physical relationships</b>	<b>Later than</b>	Covers:
	Filled by: <b>2308</b>		Feature Label:		Fill of:
	Cut by:		Includes:		Cuts: <b>2302</b>
	Butted by:		Same as:		Butts:

**Interpretation and discussion:**

	Internal	External	Structural	Other
--	----------	----------	------------	-------

**Pit shaped feature. No finds from fill (2308).  
Half sectioned.**

Provisional date: **Undated**

Registered Artefacts:	Finds: <input type="checkbox"/> None <input type="checkbox"/> Pot <input type="checkbox"/> Bone <input type="checkbox"/> CBM <input type="checkbox"/> Flint <input type="checkbox"/> Metal <input type="checkbox"/> Glass <input type="checkbox"/> Wood Specify anything not below:
Environmental Samples:	<input checked="" type="checkbox"/> <input type="checkbox"/> <input type="checkbox"/> <input type="checkbox"/> <input type="checkbox"/> <input type="checkbox"/> <input type="checkbox"/> <input type="checkbox"/>

Completed by: <b>KW</b>	Date: <b>2/11/15</b>	Checked by:	Date:
-------------------------	----------------------	-------------	-------



Sketch of Profile/Plan

For plan, see trench sheet.

2321


W

2322


E



(2300)



(2301)



(23087)

[2307]

NOT TO SCALE

Levels

OD Highest:

OD Lowest:

OD Others

Other Information

Site Book References

Photo (film and photo number)

Digital: 100-8365, 8366

Black and White:

Colour:

Checked interpretation:

Basic Interpretation:

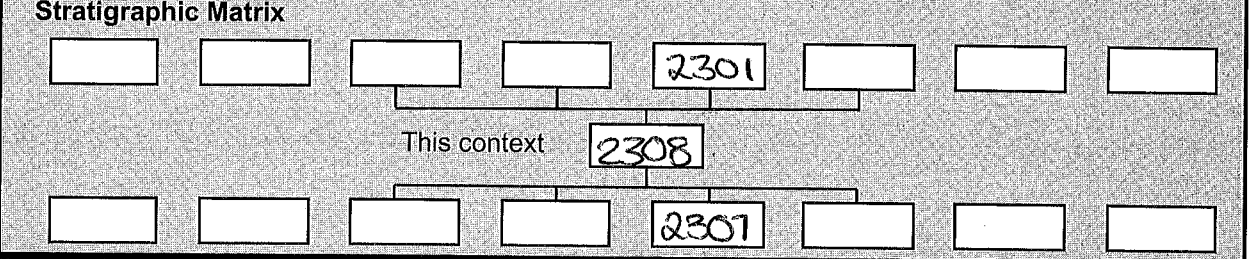
Basic Process:

# CONTEXT RECORDING SHEET

<b>SITE CODE:</b> REDSIS	<b>Location:</b> Trenn23	<b>Grid Ref:</b>	<b>Type:</b> Fill	<b>Context No.</b> 2308
-----------------------------	-----------------------------	------------------	----------------------	----------------------------

<b>DEPOSIT:</b>		<b>CUT:</b>
1. Colour	① mid reddish brown	1. Shape in plan
2. Composition/Particle size	② silty sand	2. Corners
3. Compaction	③ friable	3. Sides
4. Inclusions	④ occasional large stone 70mm	4. Base
5. Horizon clarity	10%	5. Orientation
6. Contamination risk		6. Other comments
7. Methods and conditions	⑤ Good	<b>Draw profile overleaf</b>
8. Other comments	⑥ low	
	⑦ Trowel	
	⑧ n/a	

<b>Plan No:</b> APS	<b>Section No:</b> 23.2	<b>Lgth:</b> 0.97m	<b>Width:</b> 0.39m	<b>Thickness/Depth:</b> 0.12m
------------------------	----------------------------	-----------------------	------------------------	----------------------------------



<b>Earlier</b>	Covered by: 2301	<b>Contemporary</b>	<b>Physical relationships</b>		<b>Later than</b>	Covers:
	Filled by:		Feature Label:	Fill of: 2307		
	Cut by:		Includes:	Cuts: ?		
	Butted by:		Same as:	Butts:		

<b>Interpretation and discussion:</b>	Internal	External	Structural	Other
<p>Only fill of [2307]. No finds recovered makes it undatable.</p>				

Provisional date: Undated

<b>Registered Artefacts:</b>	<b>Finds</b>
<b>Environmental Samples:</b>	Specify anything not below
	<input checked="" type="checkbox"/> None <input type="checkbox"/> Pot <input type="checkbox"/> Bone <input type="checkbox"/> CBM <input type="checkbox"/> Flint <input type="checkbox"/> Metal <input type="checkbox"/> Glass <input type="checkbox"/> Wood

Completed by: <u>KW</u>	Date: <u>8/11/15</u>	Checked by:	Date:
-------------------------	----------------------	-------------	-------



Sketch of Profile/Plan

See context  
Sheet  
[2307]

Levels

OD Highest:

OD Lowest:

OD Others

Other Information

Site Book References

Photo (film and photo number)

Digital: 100-8365, 8366

Black and White:

Colour:

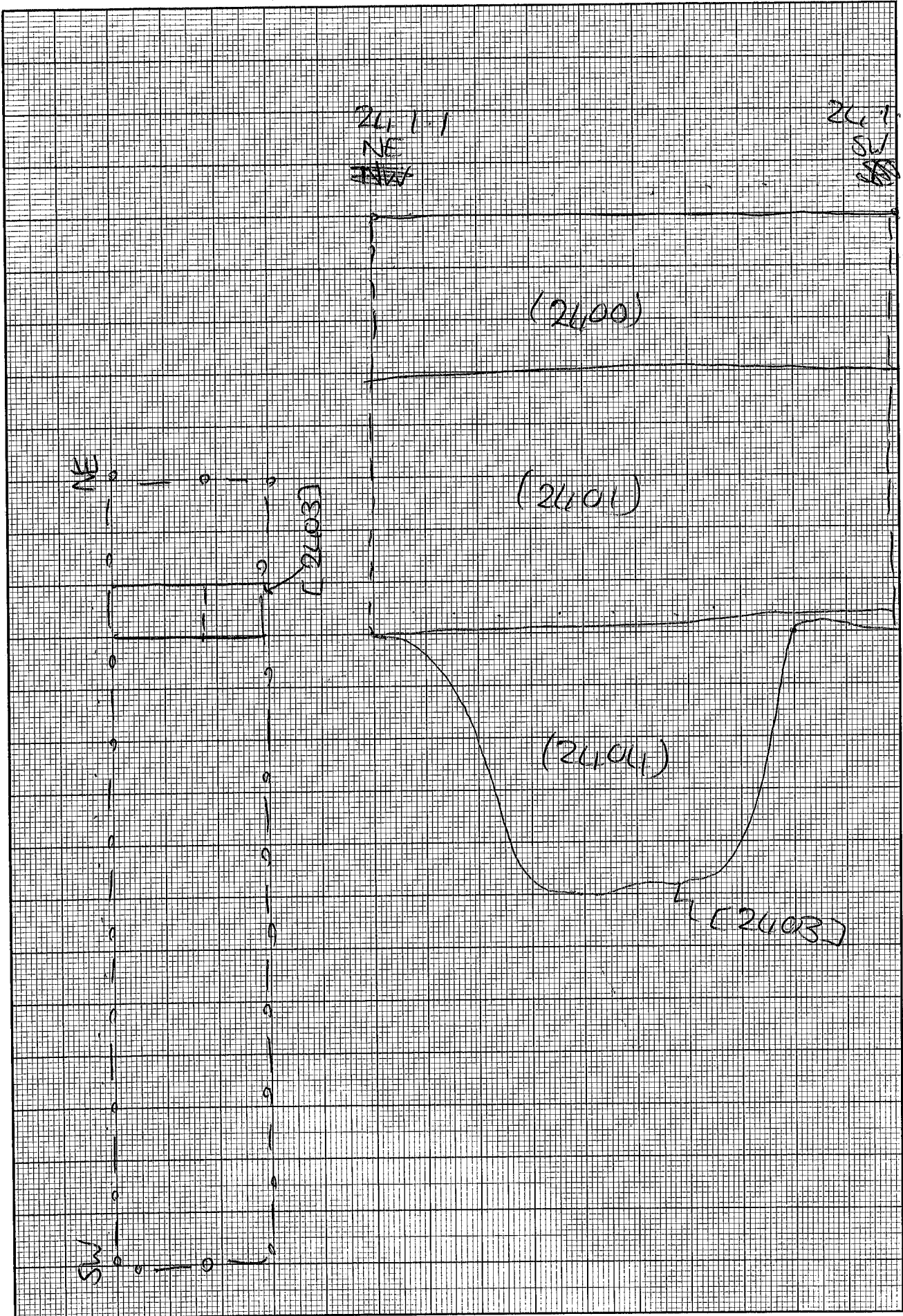
Checked interpretation:

Basic Interpretation:

Basic Process:



SITE NAME Redh Hayes South		SITE CODE REDS15		AREA		TRENCH No. 24	
Length 30m		Width 1.5m		Ground level (AOD)		Max. depth	
Plan Nos CIPS	Section Nos /	Colour photos Film 100-8333 100-8334	Frames	B & W photos Film	Frames	Co-ordinates <input type="checkbox"/> Site Grid <input type="checkbox"/> OS	
Context No.	Context type	Description			Dimensions		
2400	Topsoil	Dark reddish brown, sandy silt, friable.			> 30m x 1.5m x		
2401	Subsoil	mid reddish brown, sandy silt, friable.			> 30m x 1.5m x		
2402	Natural	mid orangish brown, sandy silt, sandy sub-silty sand, friable.			30m x 1.5m x		
2403	DITCH	SEE CONTEXT SHEET			x 0.7m x		
2404	FILL	FILL of [2403]					
2405	DITCH						
2406	FILL	FILL of [2405]					
2407	DITCH						
2408	FILL	FILL of [2407]					
FINDS							
Material	Context No.	Qty	Material	Context No.	Qty		
RF No.			Sample Nos				
Recorded by: KW		Date: 29/10/15	Checked by:		Date		



241.1  
NE  
~~SW~~

241.2  
SW  
~~SW~~

(2400)

(2401)

(2404)

[2403]

[2403]

NE

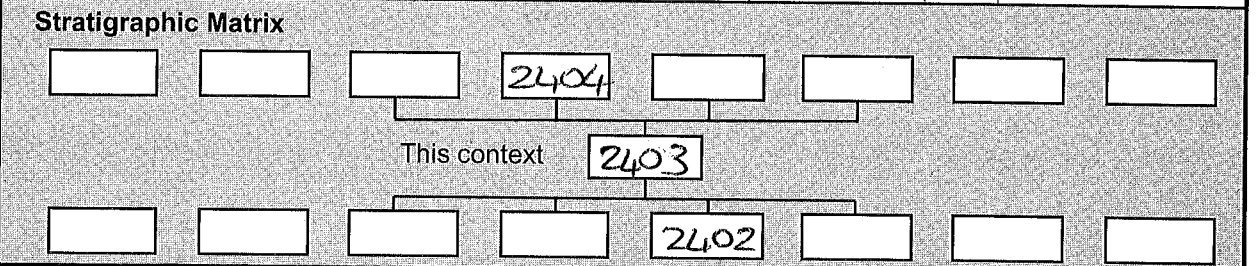
SW

# CONTEXT RECORDING SHEET

SITE CODE: <b>REDS15</b>	Location:	Grid Ref:	Type: <b>CUT</b>	Context No. <b>2403</b>
-----------------------------	-----------	-----------	---------------------	----------------------------

<b>DEPOSIT:</b> 1. Colour 2. Composition/Particle size 3. Compaction 4. Inclusions 5. Horizon clarity 6. Contamination risk 7. Methods and conditions 8. Other comments	1. Linear. 2. n/a 3. Sharp, flat, steep 4. Rounded, flat. 5. <del>70</del> E-W. 6. <del>70</del> 0.7m slot excavated, bottomed.	<b>CUT:</b> 1. Shape in plan 2. Corners 3. Sides 4. Base 5. Orientation 6. Other comments Draw profile overleaf
---	--	--

Plan No: ..	Section No: <b>24.1.3</b>	Lgth: <b>0.7m</b>	Width: <b>0.8m</b>	Thickness/Depth: <b>0.5m</b>
-------------	---------------------------	-------------------	--------------------	------------------------------



<b>Earlier</b>	Covered by:	<b>Contemporary</b>	<b>Physical relationships</b>	<b>Later than</b>	Covers:
	Filled by: <b>2404</b>		Feature Label:		Fill of:
	Cut by:		Includes:		Cuts: <b>2402</b>
	Butted by:		Same as:		Butts:

<b>Interpretation and discussion:</b>	Internal	External	Structural	Other
---------------------------------------	----------	----------	------------	-------

*Cut [2403] appears to be a linear ditch orientated E-W with a single fill.*

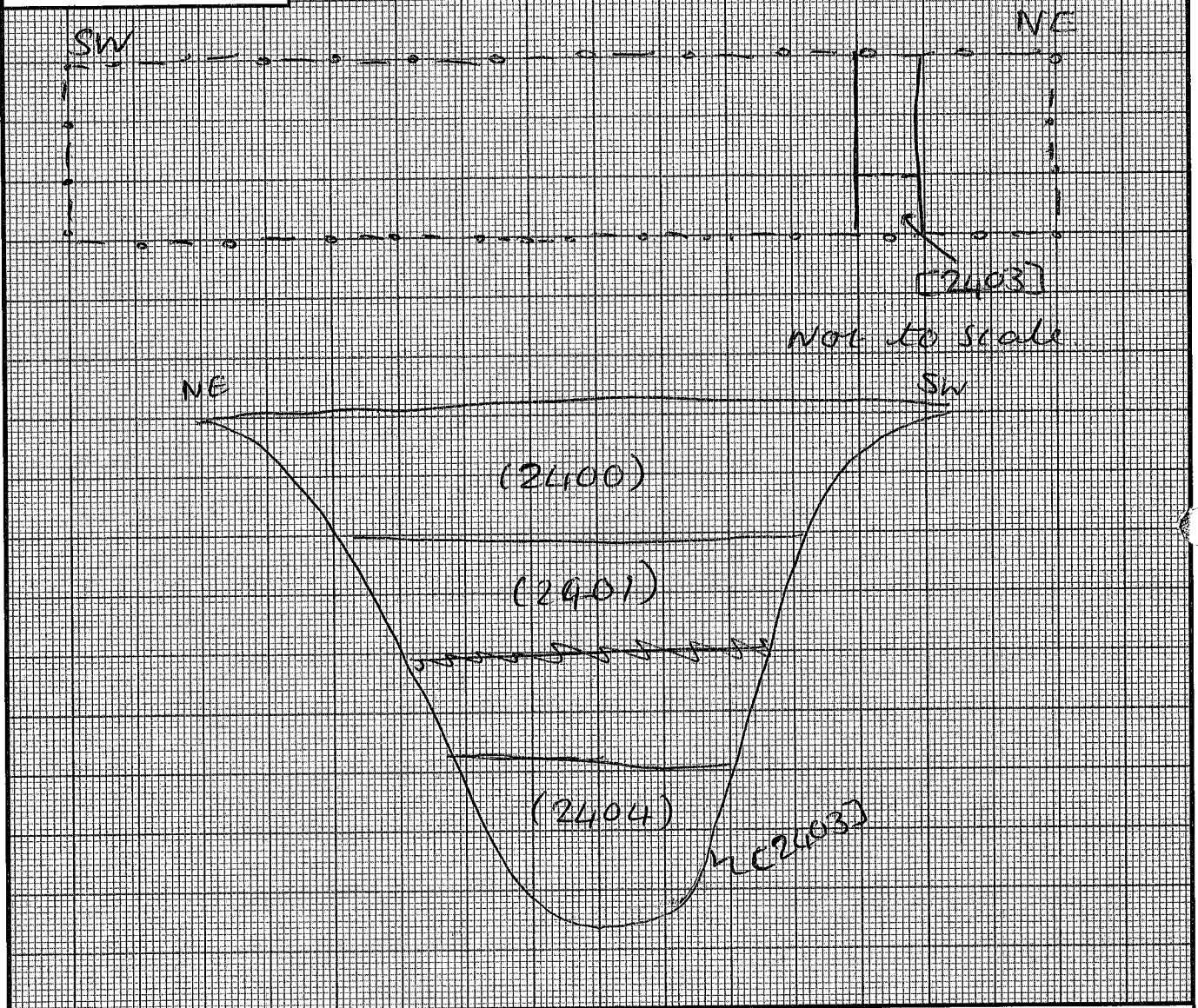
Provisional date:
-------------------

Registered Artefacts:	<b>Finds</b> Specify anything not below None <input checked="" type="checkbox"/> Pot <input type="checkbox"/> Bone <input type="checkbox"/> CBM <input type="checkbox"/> Flint <input type="checkbox"/> Metal <input type="checkbox"/> Glass <input type="checkbox"/> Wood <input type="checkbox"/>
Environmental Samples:	

Completed by: <b>AS</b>	Date: <b>2/11/15</b>	Checked by:	Date:
-------------------------	----------------------	-------------	-------



Sketch of Profile/Plan



Levels

OD Highest:	OD Lowest:	OD Others:
-------------	------------	------------

Other Information

Site Book References

Photo (film and photo number)  
 Digital: 100-8367-100-8368  
 Black and White:  
 Colour:

Checked interpretation:	Basic Interpretation:	Basic Process:
-------------------------	-----------------------	----------------

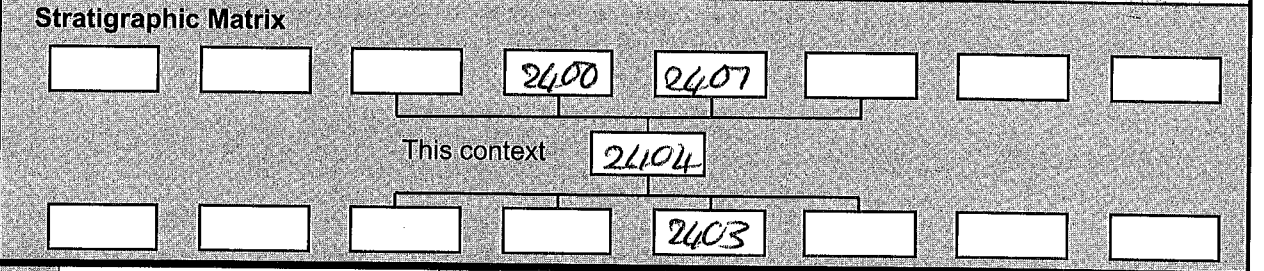


# CONTEXT RECORDING SHEET

SITE CODE: <b>REDS15</b>	Location:	Grid Ref:	Type: <b>FILL</b>	Context No. <b>202404</b>
-----------------------------	-----------	-----------	----------------------	------------------------------

<b>DEPOSIT:</b> 1. Colour 2. Composition/Particle size 3. Compaction 4. Inclusions 5. Horizon clarity 6. Contamination risk 7. Methods and conditions 8. Other comments	<b>1. light yellowish grey / brown.</b> <b>2. silty sand</b> <b>3. friable</b> <b>4. 1% charcoal, 10% angular stones 5mm - 200mm.</b> <b>5. Moderate</b> <b>6. Low</b> <b>7. Trowel &amp; shovel.</b> <b>8. 0.7m slot excavated, belly bottomed.</b>	<b>CUT:</b> 1. Shape in plan 2. Corners 3. Sides 4. Base 5. Orientation 6. Other comments Draw profile overleaf
---	---	--

Plan No:	Section No: <b>24-1</b>	Lgth: <b>0.7m</b>	Width: <b>0.8m</b>	Thickness/Depth: <b>0.5m</b>
----------	----------------------------	----------------------	-----------------------	---------------------------------



<b>Earlier</b>	Covered by: <b>2400, 2407</b>	<b>Contemporary</b>	<b>Physical relationships</b>	<b>Later than</b>	Covers:
	Filled by:		Feature Label:		Fill of: <b>2403</b>
	Cut by:		Includes:		Cuts: <del>2403</del>
	Butted by:		Same as:		Butts:

<b>Interpretation and discussion:</b>	Internal	External	Structural	Other
---------------------------------------	----------	----------	------------	-------

**Fill (2404) appears to be single fill of ditch cut [2403]. No finds were recovered though fill contained some charcoal.**

Provisional date: \_\_\_\_\_

Registered Artefacts:	Finds
Environmental Samples:	Specify anything not below
	<input checked="" type="checkbox"/> None <input type="checkbox"/> Pot <input type="checkbox"/> Bone <input type="checkbox"/> CBM <input type="checkbox"/> Flint <input type="checkbox"/> Metal <input type="checkbox"/> Glass <input type="checkbox"/> Wood

Completed by: <b>AS</b>	Date: <b>2/11/15</b>	Checked by:	Date:
-------------------------	----------------------	-------------	-------



Sketch of Profile/Plan

SEE [2403]

Levels

OD Highest:

OD Lowest:

OD Others

Other Information

Site Book References

Photo (film and photo number)

Digital: 100-8367, 100-8368

Black and White:

Colour:

Checked interpretation:

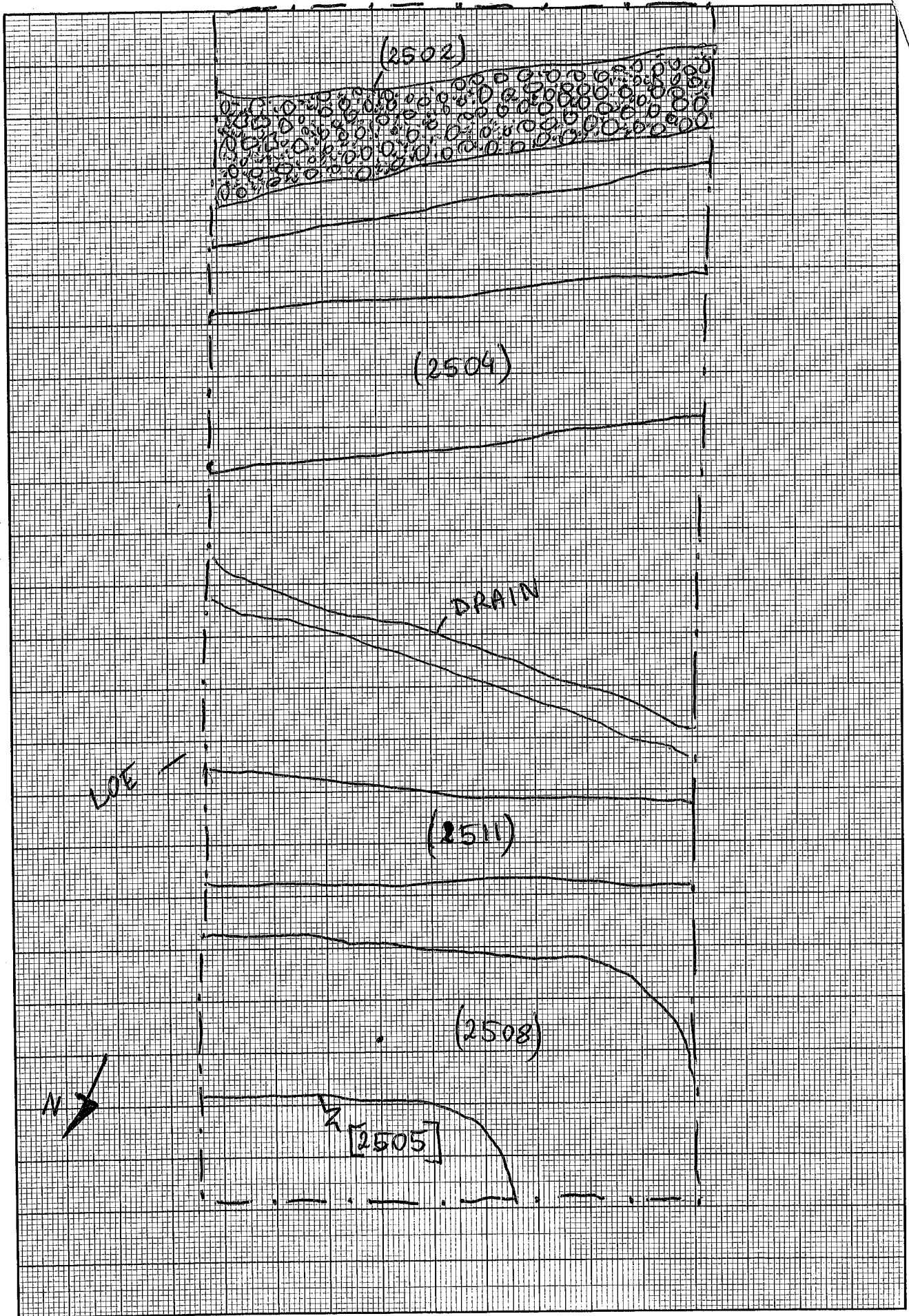
Basic Interpretation:

Basic Process:

World Archaeology TRENCH RECORDING FORM

D HAYES 15		SITE CODE REDS 15		AREA	TRENCH No. 25
Width 1.60m		Ground level (AOD)		Max. depth	
Plan Nos	Section Nos	Colour photos Film      Frames	B & W photos Film      Frames	Co-ordinates <input type="checkbox"/> Site Grid <input type="checkbox"/> OS	
GPS	25.1	100-8277			
	25.2	100-8280			
		100-8305-14			
Context No.	Context type	Description		Dimensions	
2500	TOPSOIL	Mid greyish-brown, silty sand		0.0m - 0.4m	
2501	NATURAL	Light brown orange, sand,			
<del>2502</del>		clay, compact			
2502	LAYER	Pebble layer, 2.5m long		0.1m x 2.5m	
		scoring 5m from southern			
		edge in a N-E direction			
2503	SUBSOIL	YELLOWISH GREY SILTY SAND			
2504	LAYER	GREYSH RED; SILTY SAND,		L-3,97m x 1,6m	
		COMPACT, PEBBLES, OBSIDIAN CORE x 0,25m			
2505	CUT	CUT OF <del>POSSIBLE</del> RING			
		DITCH			
2506	FILL	FILL OF DITCH [2505] WITH			
		LARGE NUMBER OF COAL			
		CHUNKS, &			
2507	FILL	YELLOWISH GREY, SILTY SAND			
		MODERATE, PEBBLES			
2508	FILL	DARK GREY, SILTY SAND,			
		MODERATE, PEBBLES			
2509	FILL	BROWNISH GREY, SILTY SAND,			
		MODERATE, PEBBLES			
2510	FILL	GREYSH RED, SILTY SAND, COMPACT			
2511	LAYER	MODERN DITCH, DARK GREY, SILTY SAND, SOFT,			
FINDS					
MODERN FINDS: POTTERY FRAGMENT, GLASS BOTTLE, FRAGMENT OF CLAY PIPE					
Material	Context No.	Qty	Material	Context No.	Qty
FLINTS	(2509)	1 BAG			
IRON NAIL	(2509)	- 11 -			
BONES	(2508)	- 11 -			
RF No.	Sample Nos				
Recorded by: MG, AS, SP	Date 29/10/15	Checked by:	Date		

AS

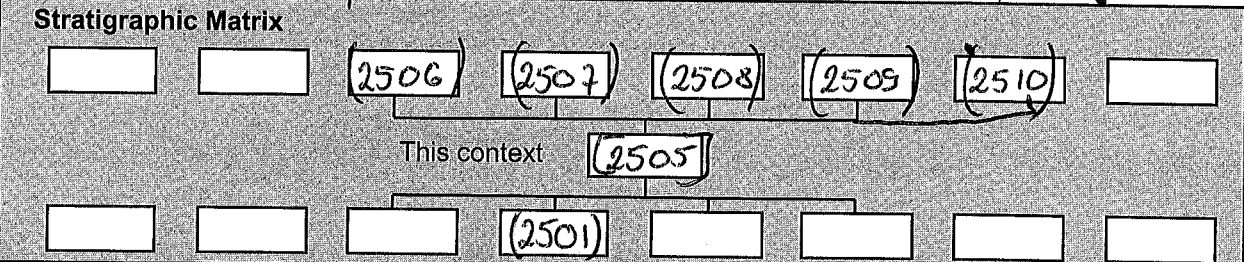


# CONTEXT RECORDING SHEET

SITE CODE: <b>REDS 15</b>	Location: <b>TRENCH 25</b>	Grid Ref:	Type: <b>CUT</b>	Context No. <b>[2505]</b>
------------------------------	-------------------------------	-----------	---------------------	------------------------------

<b>DEPOSIT:</b> 1. Colour: <b>1. LINEAR</b> 2. Composition/Particle size: <b>2. -</b> 3. Compaction: <b>3. CONCAVE</b> 4. Inclusions: 5. Horizon clarity: <b>4. FLAT</b> 6. Contamination risk: 7. Methods and conditions: 8. Other comments: <b>5. E-U.</b>  <b>6. -</b>	<b>CUT:</b> 1. Shape in plan 2. Corners 3. Sides 4. Base 5. Orientation 6. Other comments Draw profile overleaf
---	--

Plan No: <b>GPS</b>	Section No: <b>25.1 / 25.2</b>	Lgth:	Width:	Thickness/ Depth:
------------------------	-----------------------------------	-------	--------	----------------------



<b>Earlier</b>	Covered by:	<b>Contemporary</b>	<b>Physical relationships</b>	<b>Later than</b>	Covers:
	Filled by: <b>(2506) (2507) (2508) (2509) (2510)</b>		Feature Label:		Fill of:
	Cut by:		Includes:		Cuts: <b>(2501)</b>
	Butted by:		Same as:		Butts:

Interpretation and discussion:	Internal	External	Structural	Other
--------------------------------	----------	----------	------------	-------

**CUT OF POSSIBLE ~~RING~~ DITCH.**

Provisional date: **PRAEHISTORIC ?**

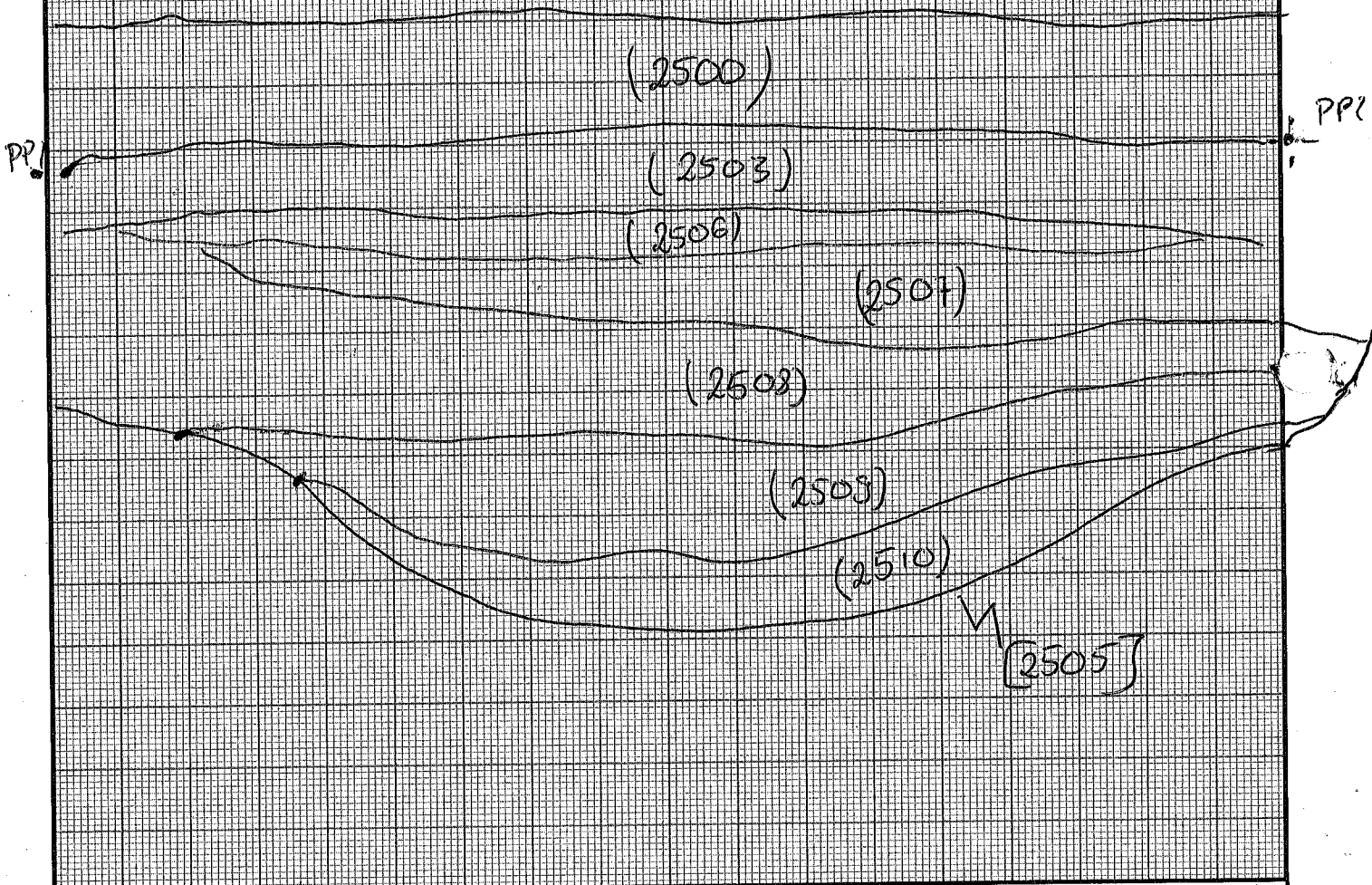
Registered Artefacts:	Finds
Environmental Samples:	Specify anything not below
	<input checked="" type="checkbox"/> None <input type="checkbox"/> Pot <input type="checkbox"/> Bone <input type="checkbox"/> CBM <input type="checkbox"/> Flint <input type="checkbox"/> Metal <input type="checkbox"/> Glass <input type="checkbox"/> Wood

Completed by: <b>MG</b>	Date: <b>29/10/15</b>	Checked by:	Date:
-------------------------	-----------------------	-------------	-------



Context No.

Sketch of Profile/Plan



Levels

OD Highest:

OD Lowest:

OD Others

Other Information

Site Book References

Photo (film and photo number)

Digital: 100 - 8305 -> 8314

Black and White:

Colour:

Checked interpretation:

Basic Interpretation:

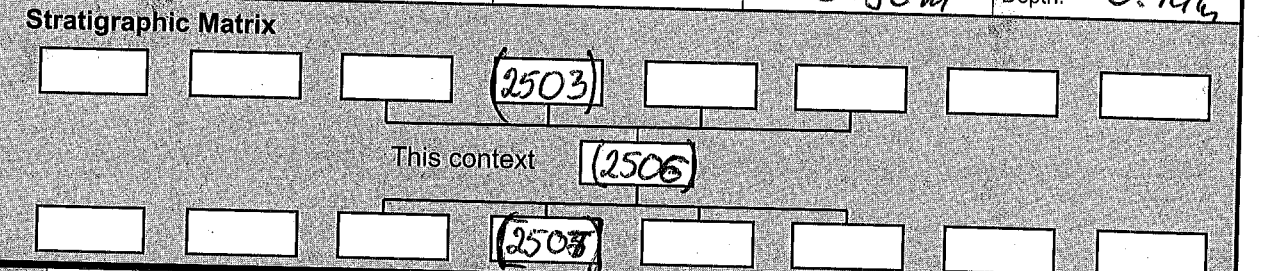
Basic Process:

# CONTEXT RECORDING SHEET

<b>SITE CODE:</b> REDS 15	<b>Location:</b> TRENCH 25	<b>Grid Ref:</b>	<b>Type:</b> FILL	<b>Context No.</b> (2506)
------------------------------	-------------------------------	------------------	----------------------	------------------------------

<b>DEPOSIT:</b>		<b>CUT:</b>
1. Colour	1. DARK GREY	1. Shape in plan
2. Composition/Particle size	2. SILTY SAND	2. Corners
3. Compaction	3. MODERATE	3. Sides
4. Inclusions	4. COAL CHUNKS	4. Base
5. Horizon clarity	5. GOOD	5. Orientation
6. Contamination risk	6. HIGH	6. Other comments
7. Methods and conditions	7. SHOVEL, TROWEL	Draw profile overleaf
8. Other comments		

Plan No:	Section No: 25.1; 25.2	Lgth:	Width: 3.96m	Thickness/ Depth: 0.14m
----------	---------------------------	-------	-----------------	-------------------------------



<b>Earlier</b>	Covered by: (2503)	<b>Contemporary</b>	<b>Physical relationships</b>	<b>Later than</b>	Covers:
	Filled by:		Feature Label:		Fill of: [2505]
	Cut by:		Includes:		Cuts:
	Butted by:		Same as:		Butts:

**Interpretation and discussion:**

	Internal	External	Structural	Other
MODERN TOP FILL OF DITCH [2505]				

Provisional date: MODERN																	
<b>Registered Artefacts:</b>	<b>Finds</b>																
<b>Environmental Samples:</b>	Specify anything not below																
	<table style="width: 100%; border: none;"> <tr> <td>None</td> <td>Pot</td> <td>Bone</td> <td>CBM</td> <td>Flint</td> <td>Metal</td> <td>Glass</td> <td>Wood</td> </tr> <tr> <td><input checked="" type="checkbox"/></td> <td><input type="checkbox"/></td> <td><input type="checkbox"/></td> <td><input type="checkbox"/></td> <td><input type="checkbox"/></td> <td><input type="checkbox"/></td> <td><input type="checkbox"/></td> <td><input type="checkbox"/></td> </tr> </table>	None	Pot	Bone	CBM	Flint	Metal	Glass	Wood	<input checked="" type="checkbox"/>	<input type="checkbox"/>	<input type="checkbox"/>	<input type="checkbox"/>	<input type="checkbox"/>	<input type="checkbox"/>	<input type="checkbox"/>	<input type="checkbox"/>
None	Pot	Bone	CBM	Flint	Metal	Glass	Wood										
<input checked="" type="checkbox"/>	<input type="checkbox"/>	<input type="checkbox"/>	<input type="checkbox"/>	<input type="checkbox"/>	<input type="checkbox"/>	<input type="checkbox"/>	<input type="checkbox"/>										
Recorded by: MG	Date: 29/10/15																
Checked by:	Date:																

Context No.

Sketch of Profile/Plan

See [2505]

**Levels**

OD Highest:

OD Lowest:

OD Others

**Other Information**

**Site Book References**

**Photo** (film and photo number)

Digital: 100-8305 → 8314

**Black and White:**

**Colour:**

**Checked interpretation:**

**Basic Interpretation:**

**Basic Process:**

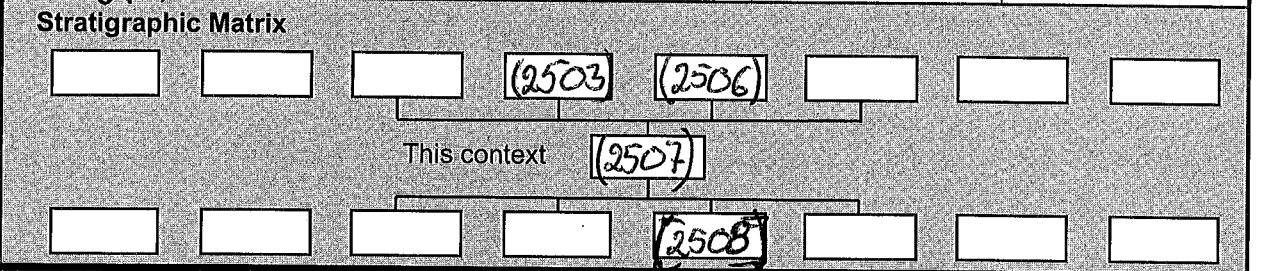


# CONTEXT RECORDING SHEET

<b>SITE CODE:</b> REDS 15	<b>Location:</b> TRENCH 25	<b>Grid Ref:</b>	<b>Type:</b> FILL	<b>Context No.</b> (2507)
------------------------------	-------------------------------	------------------	----------------------	------------------------------

<b>DEPOSIT:</b>		<b>CUT:</b>
1. Colour	1. YELLOWISH GREY	1. Shape in plan
2. Composition/Particle size	2. SILTY SAND	2. Corners
3. Compaction	3. <del>SL</del> MODERATE	3. Sides
4. Inclusions	4. PEBBLES	4. Base
5. Horizon clarity	5. GOOD	5. Orientation
6. Contamination risk	6. HIGH	6. Other comments
7. Methods and conditions	7. SHOVEL, TROWEL	Draw profile overleaf
8. Other comments		

Plan No: CPS	Section No: 25.1; 25.2	Lgth:	Width: 4.38m	Thickness/ Depth: 0.27m
-----------------	---------------------------	-------	-----------------	-------------------------------



<b>Earlier</b>	Covered by: (2506), (2503)	<b>Contemporary</b>	<b>Physical relationships</b>		<b>Later than</b>	Covers:
	Filled by:		Feature Label:	Fill of: [2505]		
	Cut by:		Includes:	Cuts:		
	Butted by:		Same as:	Butts:		


<b>Interpretation and discussion:</b>	Internal	External	Structural	Other
---------------------------------------	----------	----------	------------	-------

TOP FILL OF DITCH CONTAINED MODERN MATERIAL

Provisional date: MODERN

<b>Registered Artefacts:</b>	<b>Finds</b>
<b>Environmental Samples:</b>	Specify anything not below
	None <input type="checkbox"/> Pot <input checked="" type="checkbox"/> Bone <input type="checkbox"/> CBM <input type="checkbox"/> Flint <input type="checkbox"/> Metal <input type="checkbox"/> Glass <input type="checkbox"/> Wood <input type="checkbox"/>

Completed by: SP	Date: 29/10/15	Checked by:	Date:
------------------	----------------	-------------	-------



Context No.

Sketch of Profile/Plan

see [2503]

**Levels**

OD Highest:

OD Lowest:

OD Others

**Other Information**

**Site Book References**

Photo (film and photo number)

Digital: 100-8305 → 8314

Black and White:

Colour:

Checked interpretation:

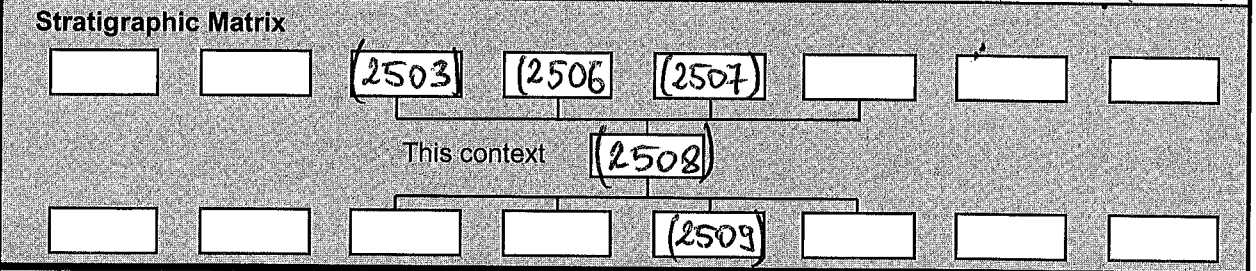
Basic Interpretation:

Basic Process:

# CONTEXT RECORDING SHEET

<b>SITE CODE:</b> REDS 15	<b>Location:</b> TRENCH 25	<b>Grid Ref:</b>	<b>Type:</b> FILL	<b>Context No.</b> (2508)
<b>DEPOSIT:</b> 1. Colour 2. Composition/Particle size 3. Compaction 4. Inclusions 5. Horizon clarity 6. Contamination risk 7. Methods and conditions 8. Other comments	1. DARK GREY			<b>CUT:</b> 1. Shape in plan 2. Corners 3. Sides 4. Base 5. Orientation 6. Other comments <i>Draw profile overleaf</i>
	2. SILTY SAND			
	3. MODERATE			
	4. PEBBLES			
	5. GOOD			
	6. HIGH			
	7. SHOVEL, TROWEL			

Plan No: QP5	Section No: 25.1, 25.2	Lgth:	Width: 5.18m	Thickness/Depth: 0.35m
--------------	------------------------	-------	--------------	------------------------



<b>Earlier</b>	Covered by: (2503), (2506), (2507)	<b>Contemporary</b>	<b>Physical relationships</b>		<b>Later than</b>	Covers:
	Filled by:		Feature Label:	Fill of: [2505]		
	Cut by:		Includes:	Cuts: [2505]		
	Butted by:		Same as:	Butts:		

<b>Interpretation and discussion:</b>	Internal	External	Structural	Other
---------------------------------------	----------	----------	------------	-------

FILL OF PRAEHISTORIC DITCH CONTAINED ANIMAL BONES AND CHARCOAL CHUNKS, WAS CREATED US RESULT OF DELUVIAL PROCES.

Provisional date: PRAEHISTORIC (?)

<b>Registered Artefacts:</b>	<b>Finds</b> Specify anything not below: IRON NAIL None <input type="checkbox"/> Pot <input type="checkbox"/> Bone <input checked="" type="checkbox"/> CBM <input type="checkbox"/> Flint <input checked="" type="checkbox"/> Metal <input checked="" type="checkbox"/> Glass <input type="checkbox"/> Wood <input type="checkbox"/>
<b>Environmental Samples:</b>	

Completed by: SP	Date: 29/10/15	Checked by:	Date:
------------------	----------------	-------------	-------



Sketch of Profile/Plan

SEE CUT [2505]

Levels

OD Highest:

OD Lowest:

OD Others

Other Information

Site Book References

Photo (film and photo number)

Digital: 100 ~ 8305 → 8314

Black and White:

Colour:

Checked interpretation:

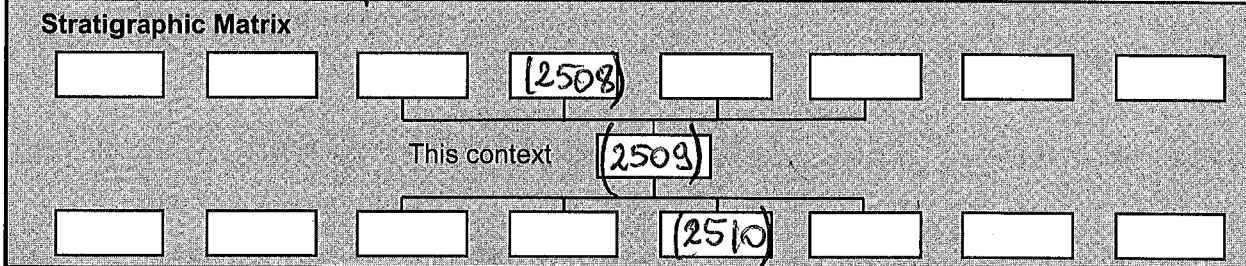
Basic Interpretation:

Basic Process:

# CONTEXT RECORDING SHEET

<b>SITE CODE:</b> REDS 15	<b>Location:</b> TRENCH 25	<b>Grid Ref:</b>	<b>Type:</b> FILL	<b>Context No.:</b> (2509)
<b>DEPOSIT:</b>	1. BROWNISH GREY			<b>CUT:</b>
	2. SILTY SAND			
	3. MODERATE			
	4. PEBBLES			
	5. GOOD			
	6. LOW			
	7. SHOVEL, TROWEL			
1. Colour				1. Shape in plan
2. Composition/Particle size				2. Corners
3. Compaction				3. Sides
4. Inclusions				4. Base
5. Horizon clarity				5. Orientation
6. Contamination risk				6. Other comments
7. Methods and conditions				Draw profile overleaf
8. Other comments				

Plan No: <u>CPS</u>	Section No: <u>25.1, 25.2</u>	Lgth:	Width: <u>4.68m</u>	Thickness/Depth: <u>0.42m</u>
---------------------	-------------------------------	-------	---------------------	-------------------------------



<b>Earlier</b>	Covered by: <u>(2508)</u>	<b>Contemporary</b>	<b>Physical relationships</b>	<b>Later than</b>	Covers:
	Filled by:		Feature Label:		Fill of: <u>[2505]</u>
	Cut by:		Includes:		Cuts: <u>[2505]</u>
	Butted by:		Same as:		Butts:

<b>Interpretation and discussion:</b>	Internal	External	Structural	Other
---------------------------------------	----------	----------	------------	-------

FILL OF PRAEHISTORIC DITCH CONTAINED FLINT  
 ENDSCRAPER AND FLINT CORE, FILL (2509)  
 WAS CREATED AS RESULT DELUVIAL PROCES.  
 IN THE BOTTOM OF THIS DEPOSIT WAS FOUND  
 ONE IRON NAIL (POSSIBLE ROMAN).  
 Provisional date: PRAEHISTORIC (?) - ROMAN (?)

<b>Registered Artefacts:</b>	Finds Specify anything not below <b>IRON NAIL</b> None <input type="checkbox"/> Pot <input type="checkbox"/> Bone <input type="checkbox"/> CBM <input type="checkbox"/> Flint <input checked="" type="checkbox"/> Metal <input checked="" type="checkbox"/> Glass <input type="checkbox"/> Wood <input type="checkbox"/>		
<b>Environmental Samples:</b>			
Completed by: <u>SP</u>	Date: <u>29/10/15</u>	Checked by:	Date:



Context No. (2509)

Sketch of Profile/Plan

SEE CUT [2505]

Levels

OD Highest:

OD Lowest:

OD Others

Other Information

Site Book References

Photo (film and photo number)

Digital: 100-8305 → 8314

Black and White:

Colour:

Checked interpretation:

Basic Interpretation:

Basic Process:

# CONTEXT RECORDING SHEET

<b>SITE CODE:</b> REDS 15	<b>Location:</b> TRENCH 25	<b>Grid Ref:</b>	<b>Type:</b> FILL	<b>Context No.</b> (2510)						
<b>DEPOSIT:</b>				<b>CUT:</b>						
1. Colour	1. GREY SH RED			1. Shape in plan						
2. Composition/Particle size	2. SILTY SAND			2. Corners						
3. Compaction	3. COMPACT			3. Sides						
4. Inclusions	4. NONE			4. Base						
5. Horizon clarity	5. GOOD			5. Orientation						
6. Contamination risk	6. LOW			6. Other comments						
7. Methods and conditions	7. SHOVEL, TROWEL			<b>Draw profile overleaf</b>						
8. Other comments										
<b>Plan No:</b> CR5	<b>Section No:</b> 25.1; 25.2	<b>Lgth:</b>	<b>Width:</b> 4.36 m	<b>Thickness/Depth:</b> 0.3 m						
<b>Stratigraphic Matrix</b>										
[ ]	[ ]	[ ]	(2509)	[ ]						
This context (2510)										
[ ]	[ ]	[ ]	(2505)	[ ]						
<b>Earlier</b>	<b>Covered by:</b> (2509)	<b>Contemporary</b>	<b>Physical relationships</b>		<b>Later than</b>					
	<b>Filled by:</b>		<b>Feature Label:</b>			<b>Covers:</b>				
	<b>Cut by:</b>		<b>Includes:</b>			<b>Fill of:</b> [2505]				
	<b>Butted by:</b>		<b>Same as:</b>			<b>Cuts:</b>				
<b>Butts:</b>										
<b>Interpretation and discussion:</b>										
			Internal	External	Structural	Other				
FILL OF PRAEHISTORIC DITCH, THIS FILL WAS CREATED AS RESULT OF DELUVIAL PROCES										
Provisional date: PRAEHISTORIC (?)										
<b>Registered Artefacts:</b>			<b>Finds</b>							
			Specify anything not below: [ ]							
<b>Environmental Samples:</b>			None	Pot	Bone	CBM	Flint	Metal	Glass	Wood
			<input checked="" type="checkbox"/>	<input type="checkbox"/>	<input type="checkbox"/>	<input type="checkbox"/>	<input type="checkbox"/>	<input type="checkbox"/>	<input type="checkbox"/>	<input type="checkbox"/>
<b>Completed by:</b> SP			<b>Date:</b> 29/10/15		<b>Checked by:</b>	<b>Date:</b>				



Context No. (2510)

Sketch of Profile/Plan

SEE CUT [2505]

Levels

OD Highest:

OD Lowest:

OD Others

Other Information

Site Book References

Photo (film and photo number)

Digital: 100-8305 -> 8314

Black and White:

Colour:

Checked interpretation:

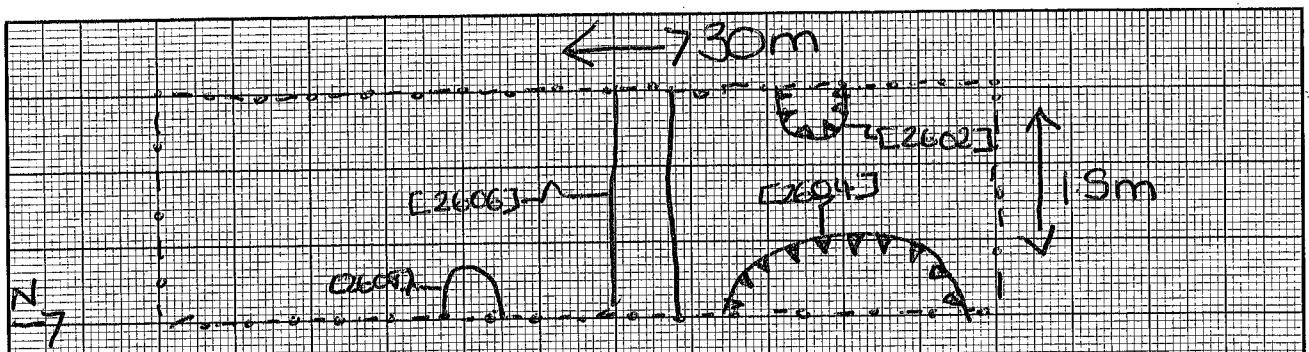
Basic Interpretation:

Basic Process:





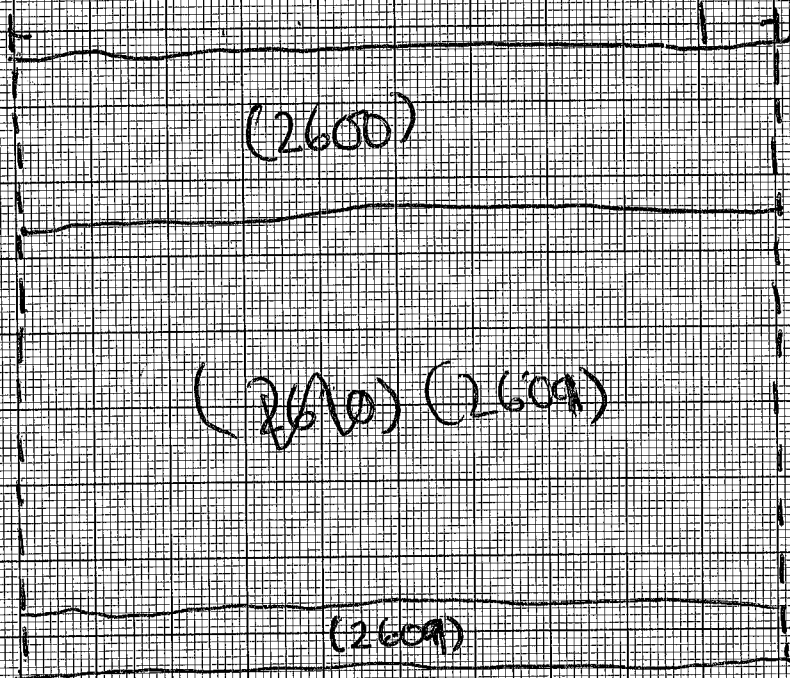
SITE NAME Redhays South		SITE CODE REDSIS		AREA	TRENCH No. 26
Length 30m	Width 1.5m	Ground level (AOD) /		Max. depth 0.81m	
Plan Nos	Section Nos	Colour photos Film      Frames	B & W photos Film      Frames	Co-ordinates <input type="checkbox"/> Site Grid <input type="checkbox"/> OS	
GPS	26.1	100-8292 100-8293 100-8294	/	/	
Context No.	Context type	Description			Dimensions
2600	Topsoil	Dark blackish brown topsoil layer, sandy silt, friable			30m x 1.5m x 0.28m
2601	Subsoil	Mid brown, sandy silt friable			30m x 1.5m x 0.10m
2602	cut	natural feature			
2604	cut	natural feature			
2606	cut	a Probable gully, see context sheet			1.5m 0.71m x 0.41m x 0.28m.
2607	fill	fill of [2606]			
2608	cut	natural feature			
2609	natural natural	mid orangish brown, natural layer, silty sand friable.			30m x 1.5m x 0.10m
<b>FINDS</b>					
Material	Context No.	Qty	Material	Context No.	Qty
		/			/
RF No. /			Sample Nos.		
Recorded by: KW	Date: 28/10/15	Checked by:	Date:		



(not to scale)

26-1-1  
N

26-1-2  
S

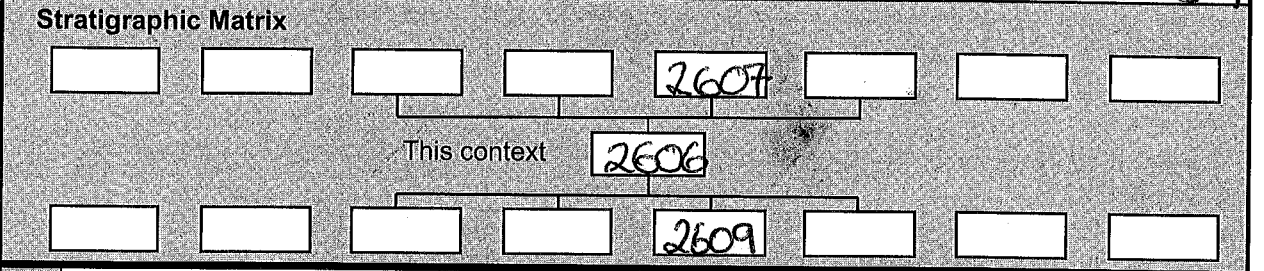


**CONTEXT RECORDING SHEET**

<b>SITE CODE:</b> REDSIS	<b>Location:</b> Trench 26	<b>Grid Ref:</b>	<b>Type:</b> cut	<b>Context No.</b> 2606
-----------------------------	-------------------------------	------------------	---------------------	----------------------------

<b>DEPOSIT:</b>		<b>CUT:</b>
1. Colour	① linear	1. Shape in plan
2. Composition/Particle size	② n/a	2. Corners
3. Compaction	③ rounded, steep.	3. Sides
4. Inclusions	④ flat	4. Base
5. Horizon clarity	⑤ east-west	5. Orientation
6. Contamination risk	⑥ half sectioned, excavated to base	6. Other comments
7. Methods and conditions		Draw profile overleaf
8. Other comments		

<b>Plan No:</b> GPS	<b>Section No:</b> 26-2.4	<b>Lgth:</b> 0.71m <del>1.8m</del>	<b>Width:</b> 0.41m	<b>Thickness/Depth:</b> 0.28m
------------------------	------------------------------	--	------------------------	----------------------------------




<b>Earlier</b>	Covered by:	<b>Contemporary</b>	<b>Physical relationships</b>	<b>Later than</b>	Covers:
	Filled by: 2607		Feature Label:		Fill of:
	Cut by:		Includes:		Cuts: 2609
	Butted by:		Same as:		Butts:

<b>Interpretation and discussion:</b>	Internal	External	Structural	Other
Linear feature within Trench 26. Probable gully.				

Provisional date: Undated

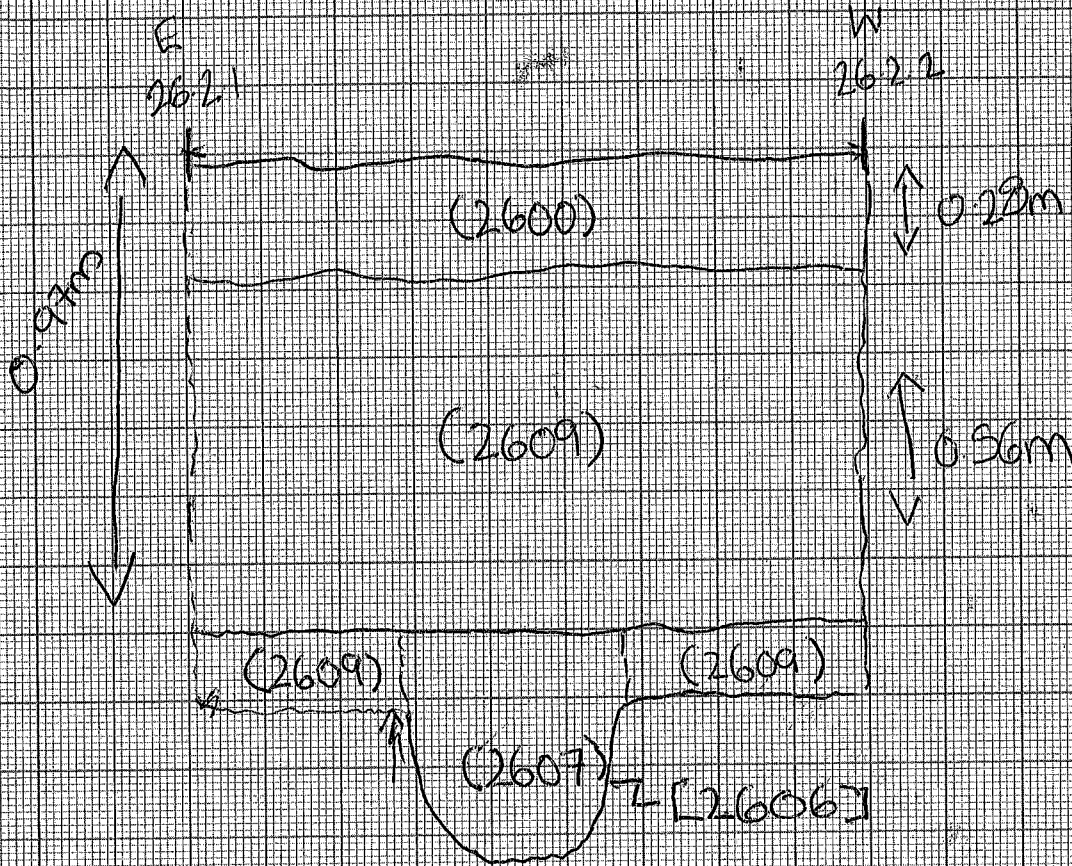
<b>Registered Artefacts:</b>	<b>Find</b>
<b>Environmental Samples:</b>	Specify anything not below
	<input checked="" type="checkbox"/> None <input type="checkbox"/> Pot <input type="checkbox"/> Bone <input type="checkbox"/> GBM <input type="checkbox"/> Flint <input type="checkbox"/> Metal <input type="checkbox"/> Glass <input type="checkbox"/> Wood

Completed by: <u>KW</u>	Date: <u>29/10/15</u>	Checked by:	Date:
-------------------------	-----------------------	-------------	-------



Sketch of Profile/Plan

for plan of trench  
see trench sheet



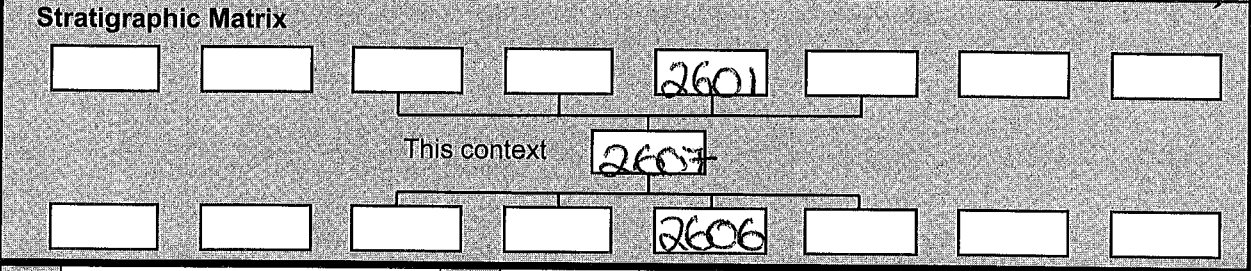
<b>Levels</b>		
OD Highest:	OD Lowest:	OD Others:
<b>Other Information</b>		
<b>Site Book References</b>	<b>Photo</b> (film and photo number)	
	Digital: 100-8317, 8318	
	Black and White: /	
	Colour: /	
<b>Checked interpretation:</b>	<b>Basic Interpretation:</b>	<b>Basic Process:</b>

# CONTEXT RECORDING SHEET

<b>SITE CODE:</b> REDS15	<b>Location:</b> Trench 26	<b>Grid Ref:</b>	<b>Type:</b> Fill	<b>Context No.</b> 2607
-----------------------------	-------------------------------	------------------	----------------------	----------------------------

<b>DEPOSIT:</b>		<b>CUT:</b>
1. Colour	① mid reddish brown	1. Shape in plan
2. Composition/Particle size	② sandy silt	2. Corners
3. Compaction	③ friable	3. Sides
4. Inclusions	④ 5% small pebbles > 4mm	4. Base
5. Horizon clarity	⑤ good	5. Orientation
6. Contamination risk	⑥ low	6. Other comments
7. Methods and conditions	⑦ trowel	<b>Draw profile overleaf</b>
8. Other comments	⑧ n/a	

Plan No: GPS	Section No: 26-2	Lgth: excavated 0.71m	Width: 0.41m	Thickness/ Depth: 0.28m
-----------------	---------------------	--------------------------	-----------------	-------------------------------



<b>Earlier</b>	Covered by: 2601	<b>Contemporary</b>	<b>Physical relationships</b>	<b>Later than</b>	Covers:
	Filled by:		Feature Label:		Fill of: 2606
	Cut by:		Includes:		Cuts:
	Butted by:		Same as:		Butts:

<b>Interpretation and discussion:</b>	Internal	External	Structural	Other
mid reddish brown fill of [2606], probable gully. Quite pebbly. no finds from the fill.				
Provisional date: <u>undated</u>				

<b>Registered Artefacts:</b>	<b>Find</b> Specify anything not below
<b>Environmental Samples:</b>	None <input type="checkbox"/> Pot <input type="checkbox"/> Bone <input type="checkbox"/> CBM <input type="checkbox"/> Flint <input type="checkbox"/> Metal <input type="checkbox"/> Glass <input type="checkbox"/> Wood <input type="checkbox"/>
Completed by: <u>KW</u>	Date: <u>29/10/15</u> Checked by: _____ Date: _____



Sketch of Profile/Plan

See Context  
Sheet  
[2606]

Levels

OD Highest: /

OD Lowest: /

OD Others /

Other Information

/

Site Book References

Photo (film and photo number)

Digital: 100-8317, 8318

Black and White: /

Colour: /

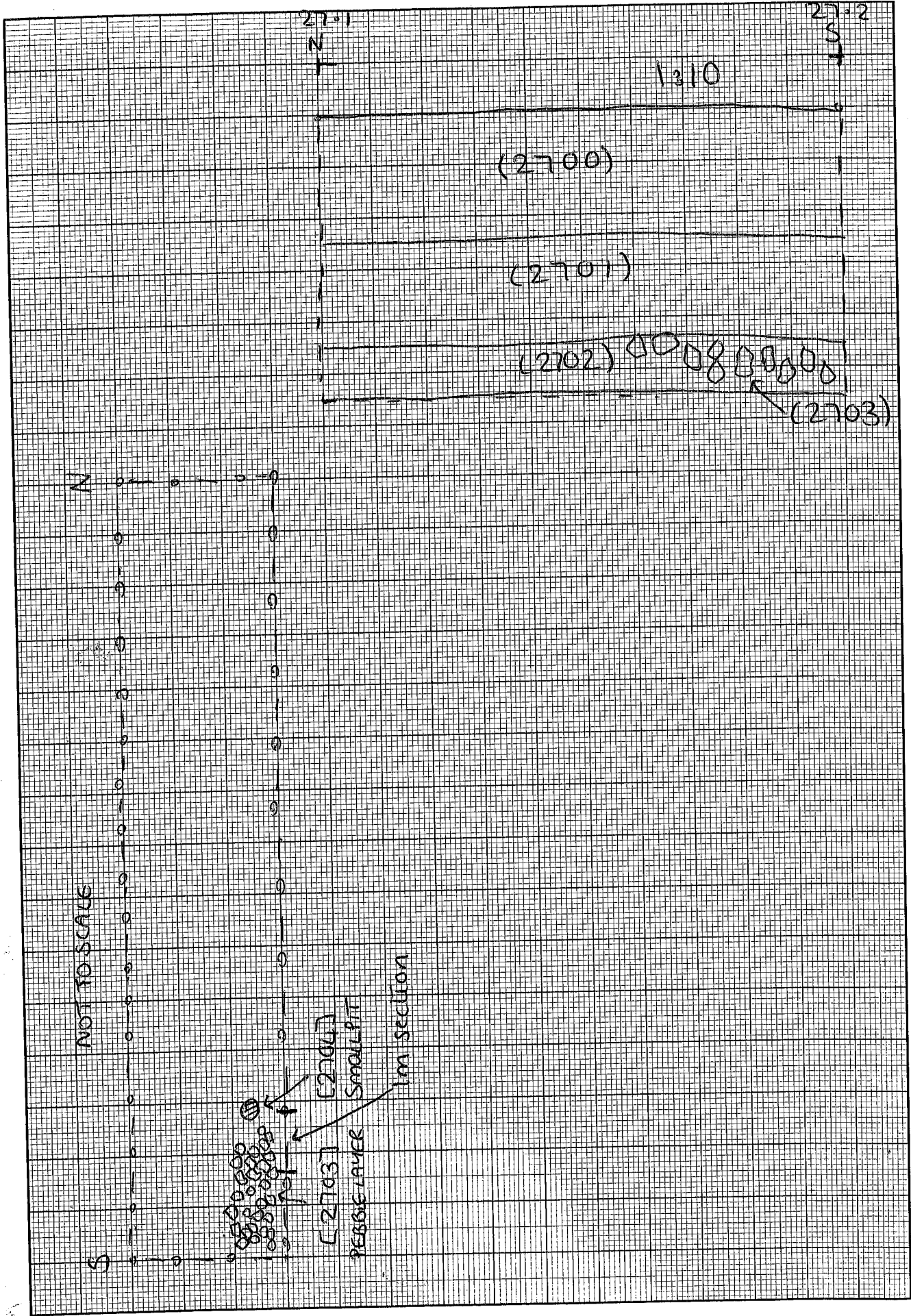
Checked interpretation:

Basic Interpretation:

Basic Process:



SITE NAME REDHAYES SOUTH		SITE CODE REDS15		AREA	TRENCH No. 27.
Length 30M		Width 1.5m.		Ground level (AOD)	Max. depth 0.60m.
Plan Nos GPS	Section Nos 27.1	Colour photos Film 100-831819 100-831820	B & W photos Film	Co-ordinates <input type="checkbox"/> Site Grid <input type="checkbox"/> OS	
Context No.	Context type	Description			Dimensions
2700	TOPSOIL	Dark brownish brown silty sand, friable.			0.25m.
2701	SUBSOIL	Mid orangeish brown silty sand, friable.			0.20m.
2702	NATURAL	Mid brownish orange.			
2703	LAYER	Pebble layer 4.5m long, 5m to end of S. end of trench (E. side).			0.15m.
2704	SMALL PIT	cut into natural beneath subsoil.			0.25 x 0.25 x 0.2m.
2705	FILL	FILL OF 2704, containing bones of small mammal, likely modern.			
2706	LINEAR FEATURE	See context sheet			
2707	FILL	See context sheet			
2708	LINEAR FEATURE	See context sheet.			
2709	FILL	See context sheet			
2710	LINEAR FEATURE	SEE CONTEXT SHEET			
2711	FILL	FILL OF 2711			
FINDS					
Material	Context No.	Qty	Material	Context No.	Qty
RF No.	Sample Nos				
Recorded by: AS	Date: 29/10/15	Checked by:	Date		



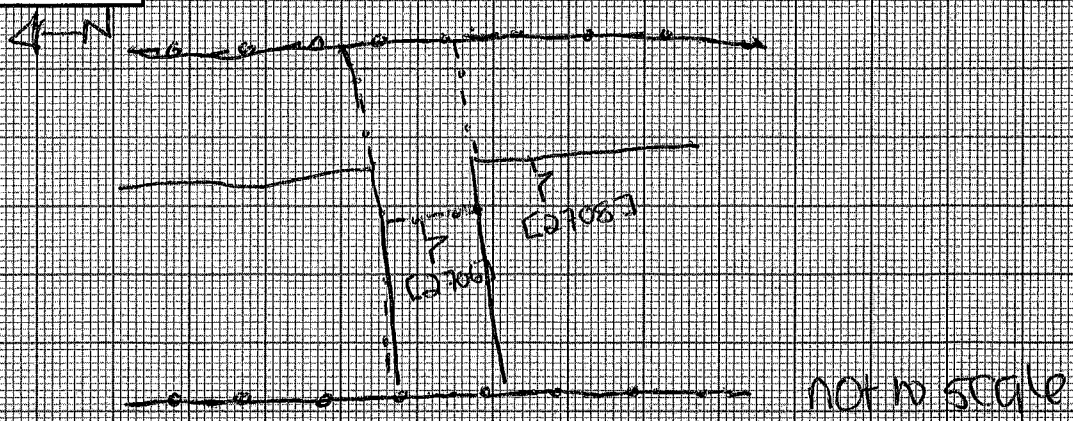


# CONTEXT RECORDING SHEET

<b>SITE CODE:</b> REOS15	<b>Location:</b> Trench 27	<b>Grid Ref:</b>	<b>Type:</b> cut	<b>Context No.:</b> 2706
<b>DEPOSIT:</b>				<b>CUT:</b>
1. Colour	① linear			1. Shape in plan
2. Composition/Particle size	② n/a			2. Corners
3. Compaction	③ rounded, concave			3. Sides
4. Inclusions	④ flat			4. Base
5. Horizon clarity	⑤ east-west			5. Orientation
6. Contamination risk	⑥ boxed excavated a boxed out			6. Other comments
7. Methods and conditions				Draw profile overleaf
8. Other comments				
Section of [2706] and [2708]				
<b>Plan No:</b> GPS	<b>Section No:</b> 27.1.1	<b>Lgth:</b> 0.53m	<b>Width:</b> 0.36m	<b>Thickness/Depth:</b> 0.09m
<b>Stratigraphic Matrix</b>				
[ ]	[ ]	[ ]	[ ]	[ 2707 ]
This context [ 2706 ]				
[ ]	[ ]	[ ]	[ ]	[ 2708 ]
<b>Earlier</b>	<b>Covered by:</b>	<b>Contemporary</b>	<b>Physical relationships</b>	<b>Later than</b>
	<b>Filled by:</b> 2707		<b>Feature Label:</b>	<b>Covers:</b>
	<b>Cut by:</b>		<b>Includes:</b>	<b>Fill of:</b>
	<b>Butted by:</b>		<b>Same as:</b>	<b>Cuts:</b>
				<b>Butts:</b>
<b>Interpretation and discussion:</b>				
		Internal	External	Structural
		Other		
linear feature, appears to be a gully. Section has been excavated of both [2706] and [2708] to test the relationship, which is unclear. Ended up being fully excavated.				
<b>Provisional date:</b> Undated				
<b>Registered Artefacts:</b>			<b>Finds</b>	
<b>Environmental Samples:</b>			Specify anything not below	
			None	Pot
			Bone	CBM
			Flint	Metal
			Glass	Wood
			<input checked="" type="checkbox"/>	<input type="checkbox"/>
			<input type="checkbox"/>	<input type="checkbox"/>
			<input type="checkbox"/>	<input type="checkbox"/>
			<input type="checkbox"/>	<input type="checkbox"/>
<b>Completed by:</b> KW			<b>Date:</b> 29/10/15	<b>Checked by:</b>
			<b>Date:</b>	



Sketch of Profile/Plan



Levels

OD Highest:

OD Lowest:

OD Others

Other Information

Site Book References

Photo (film and photo number)

Digital: 100-8323, 8324

Black and White:

Colour:

Checked interpretation:

Basic Interpretation:

Basic Process:

# CONTEXT RECORDING SHEET

<b>SITE CODE:</b> REDS15	<b>Location:</b> Trench 27	<b>Grid Ref:</b>	<b>Type:</b> Full	<b>Context No.:</b> 2707
<b>DEPOSIT:</b> 1. Colour 2. Composition/Particle size 3. Compaction 4. Inclusions 5. Horizon clarity 6. Contamination risk 7. Methods and conditions 8. Other comments	① Dark reddish brown	<b>CUT:</b> 1. Shape in plan 2. Corners 3. Sides 4. Base 5. Orientation 6. Other comments <b>Draw profile overleaf</b>		
	② silty sand			
	③ friable			
	④ small pebbles, 5% > 4mm			
	⑤ good			
	⑥ clear			
	⑦ Travel			
	⑧ N/A			
<b>Plan No:</b> aps	<b>Section No:</b> 27.11	<b>Lgth:</b> 0.53m	<b>Width:</b> 0.36m	<b>Thickness/Depth:</b> 0.09m
<b>Stratigraphic Matrix</b>				
<div style="display: flex; justify-content: space-around; align-items: center;"> <div style="border: 1px solid black; width: 40px; height: 20px; margin: 5px;"></div> <div style="border: 1px solid black; width: 40px; height: 20px; margin: 5px;"></div> <div style="border: 1px solid black; width: 40px; height: 20px; margin: 5px;"></div> <div style="border: 1px solid black; width: 40px; height: 20px; margin: 5px;"></div> <div style="border: 1px solid black; width: 40px; height: 20px; margin: 5px;"></div> <div style="border: 1px solid black; width: 40px; height: 20px; margin: 5px;"></div> <div style="border: 1px solid black; width: 40px; height: 20px; margin: 5px;"></div> <div style="border: 1px solid black; width: 40px; height: 20px; margin: 5px;"></div> </div> <p style="text-align: center;">This context <span style="border: 1px solid black; padding: 2px;">2707</span></p> <div style="display: flex; justify-content: space-around; align-items: center;"> <div style="border: 1px solid black; width: 40px; height: 20px; margin: 5px;"></div> <div style="border: 1px solid black; width: 40px; height: 20px; margin: 5px;"></div> <div style="border: 1px solid black; width: 40px; height: 20px; margin: 5px;"></div> <div style="border: 1px solid black; width: 40px; height: 20px; margin: 5px;"></div> <div style="border: 1px solid black; width: 40px; height: 20px; margin: 5px;"></div> <div style="border: 1px solid black; width: 40px; height: 20px; margin: 5px;"></div> <div style="border: 1px solid black; width: 40px; height: 20px; margin: 5px;"></div> <div style="border: 1px solid black; width: 40px; height: 20px; margin: 5px;"></div> </div>				
<b>Earlier</b>	Covered by:	<b>Physical relationships</b>	Covers:	
	Filled by:	Feature Label:	Fill of: 2706	
	Cut by:	Includes:	Cuts:	
	Butted by:	Same as:	Butts:	
<b>Interpretation and discussion:</b>		Internal	External	Structural
Other				
Full of [2706]. It is unclear whether it is cutting or has been cut by [2708]. Further slots will be excavated to test the relations and see if any dating evidence can be recovered. fully excavated.				
Provisional date: <span style="font-size: 1.2em;">Undated</span>				
<b>Registered Artefacts:</b>			<b>Find</b>	
Environmental Samples:			Specify anything not below	
			None <input checked="" type="checkbox"/> Pot <input type="checkbox"/> Bone <input type="checkbox"/> CBM <input type="checkbox"/> Flint <input type="checkbox"/> Metal <input type="checkbox"/> Glass <input type="checkbox"/> Wood <input type="checkbox"/>	
Completed by: <span style="font-size: 1.2em;">KW</span>		Date: <span style="font-size: 1.2em;">29/10/15</span>		Checked by:
				Date:



Sketch of Profile/Plan

See context sheet  
[2706]

<b>Levels</b>		
OD Highest:	OD Lowest:	OD Others:

**Other Information**

<b>Site Book References</b>	<b>Photo</b> (film and photo number)
	<b>Digital:</b> 100-8323, 8324.
	<b>Black and White:</b>
	<b>Colour:</b>

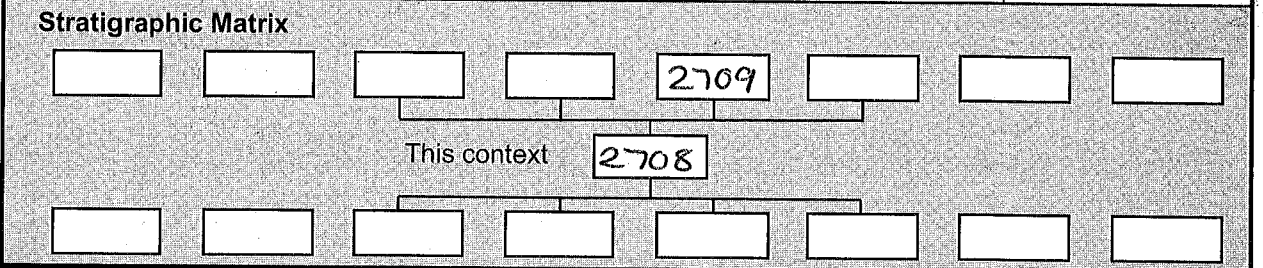
<b>Checked interpretation:</b>	<b>Basic Interpretation:</b>	<b>Basic Process:</b>
--------------------------------	------------------------------	-----------------------

# CONTEXT RECORDING SHEET

SITE CODE: <b>REDS15</b>	Location:	Grid Ref:	Type: <b>CUT</b>	Context No. <b>2708</b>
-----------------------------	-----------	-----------	---------------------	----------------------------

<b>DEPOSIT:</b> 1. Colour 2. Composition/Particle size 3. Compaction 4. Inclusions 5. Horizon clarity 6. Contamination risk 7. Methods and conditions 8. Other comments	<b>1. Linear</b> <b>2. n/a</b> <b>3. n/a</b> <b>4. Flat, rounded.</b> <b>5. N-S</b> <b>6. Box section cut at southern end where feature intersects linear feature [2706].</b>	<b>CUT:</b> 1. Shape in plan 2. Corners 3. Sides 4. Base 5. Orientation 6. Other comments Draw profile overleaf
---	--	--

Plan No: <b>aps</b>	Section No: <b>07.2.1</b>	Lgth: <b>0.30m</b>	Width: <b>0.30m</b>	Thickness/Depth: <b>0.18m</b>
------------------------	------------------------------	-----------------------	------------------------	----------------------------------



<b>Earlier</b>	Covered by:	<b>Contemporary</b>	<b>Physical relationships</b>		<b>Later than</b>	Covers:
	Filled by: <b>2709</b>		Feature Label:	Fill of:		
	Cut by:		Includes:	Cuts: <del>2702</del> <b>2702</b>		
	Butted by:		Same as:	Butts:		

**Interpretation and discussion:**

	Internal	External	Structural	Other
--	----------	----------	------------	-------

**Linear feature, unclear of date or function. Section cut of both [2706] + [2708] to establish relationship which is unclear.**

Provisional date: \_\_\_\_\_

Registered Artefacts: \_\_\_\_\_

Environmental Samples: \_\_\_\_\_

Completed by: **AS**      Date: ~~2708~~ **29/10/15**      Checked by: \_\_\_\_\_      Date: \_\_\_\_\_



Sketch of Profile/Plan

SEE [2708]

Levels

OD Highest:

OD Lowest:

OD Others

Other Information

Site Book References

Photo (film and photo number)

Digital: 100-8323, 100-8324

Black and White:

Colour:

Checked interpretation:

Basic Interpretation:

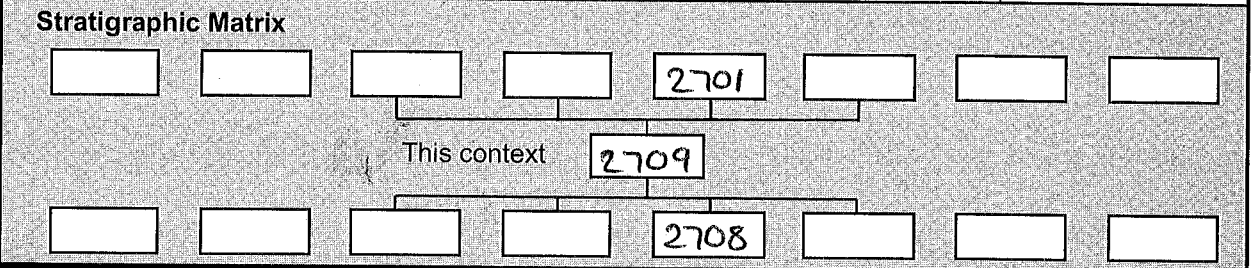
Basic Process:

# CONTEXT RECORDING SHEET

SITE CODE: <b>REDS15</b>	Location:	Grid Ref:	Type: <b>FILL</b>	Context No. <b>2709</b>
-----------------------------	-----------	-----------	----------------------	----------------------------

<b>DEPOSIT:</b> 1. Colour 2. Composition/Particle size 3. Compaction 4. Inclusions 5. Horizon clarity 6. Contamination risk 7. Methods and conditions 8. Other comments	<b>1. Mud or orange brown.</b> <b>2. silty sand.</b> <b>3. Friable.</b> <b>4. 1/1 rounded pebbles 10mm - 50mm.</b> <b>5. <del>Asbestos</del> Moderate.</b> <b>6. Medium.</b> <b>7. Trowel, mini digger.</b> <b>8. Section cut where intersects linear feature [2706] orientated west-east.</b>	<b>CUT:</b> 1. Shape in plan 2. Corners 3. Sides 4. Base 5. Orientation 6. Other comments Draw profile overleaf
---	---	--

Plan No: <b>OPS</b>	Section No: <b>27.2</b>	Lgth: <b>0.30M</b>	Width: <b>0.30M</b>	Thickness/Depth: <b>0.18M</b>
---------------------	-------------------------	--------------------	---------------------	-------------------------------



<b>Earlier</b>	Covered by: <b>2701, 2702</b>	<b>Contemporary</b>	<b>Physical relationships</b>	<b>Later than</b>	Covers:
	Filled by:		Feature Label:		Fill of: <b>2708</b>
	Cut by:		Includes:		Cuts:
	Butted by:		Same as:		Butts:

<b>Interpretation and discussion:</b>	Internal	External	Structural	Other
---------------------------------------	----------	----------	------------	-------

**FILL (2709) is full of cut [2708]. contained no pots or charcoal.**

Provisional date: <b>—</b>
----------------------------

Registered Artefacts: <b>—</b>	Finds: <input type="checkbox"/> None <input type="checkbox"/> Pot <input type="checkbox"/> Bone <input type="checkbox"/> CBM <input type="checkbox"/> Flint <input type="checkbox"/> Metal <input type="checkbox"/> Glass <input type="checkbox"/> Wood Specify anything not below: <input type="text"/>
Environmental Samples: <b>—</b>	

Completed by: <b>AS</b>	Date: <b>29/10/15</b>	Checked by:	Date:
-------------------------	-----------------------	-------------	-------



Sketch of Profile/Plan

SEE [2706]

Levels

OD Highest:

OD Lowest:

OD Others

Other Information

Site Book References

Photo (film and photo number)

Digital: 100-~~8323~~ 8323 - 100-8324

Black and White:

Colour:

Checked interpretation:

Basic Interpretation:

Basic Process:

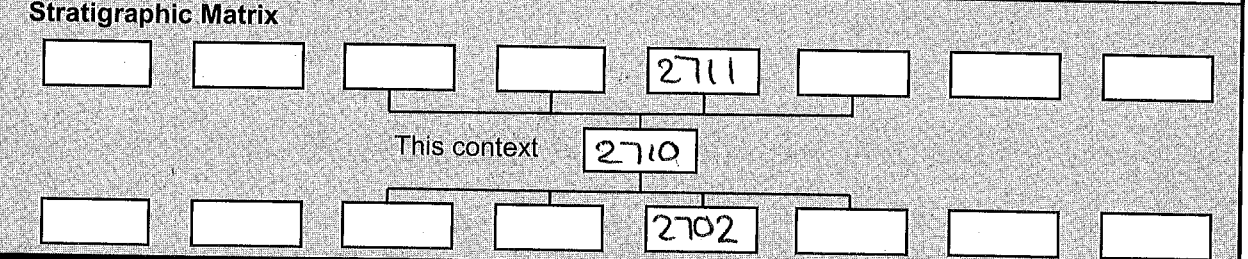


# CONTEXT RECORDING SHEET

SITE CODE: <b>REPS15</b>	Location:	Grid Ref:	Type: <b>CUT</b>	Context No. <b>2710</b>
-----------------------------	-----------	-----------	---------------------	----------------------------

<b>DEPOSIT:</b> 1. Colour 2. Composition/Particle size 3. Compaction 4. Inclusions 5. Horizon clarity 6. Contamination risk 7. Methods and conditions 8. Other comments	<b>1. linear</b> <b>2. n/a</b> <b>3. straight, sharp, vertical</b> <b>4. sharp, uneven</b> <b>5. N-S</b> <b>6. slot excavated through middle of linear feature and at end (southwards) (2708)</b>	<b>CUT:</b> 1. Shape in plan 2. Corners 3. Sides 4. Base 5. Orientation 6. Other comments <b>Draw profile overleaf</b>
---	--	---

Plan No: <b>qps</b>	Section No: <b>27.1B</b>	Lgth: <b>0.92m</b>	Width: <b>0.88m</b>	Thickness/Depth: <b>0.2cm</b>
---------------------	--------------------------	--------------------	---------------------	-------------------------------



<b>Earlier</b>	Covered by:	<b>Contemporary</b>	<b>Physical relationships</b>	<b>Later than</b>	Covers:
	Filled by: <b>2711</b>		Feature Label:		Fill of:
	Cut by:		Includes:		Cuts: <b>2702</b>
	Butted by:		Same as:		Butts:

**Interpretation and discussion:**

	Internal	External	Structural	Other
--	----------	----------	------------	-------

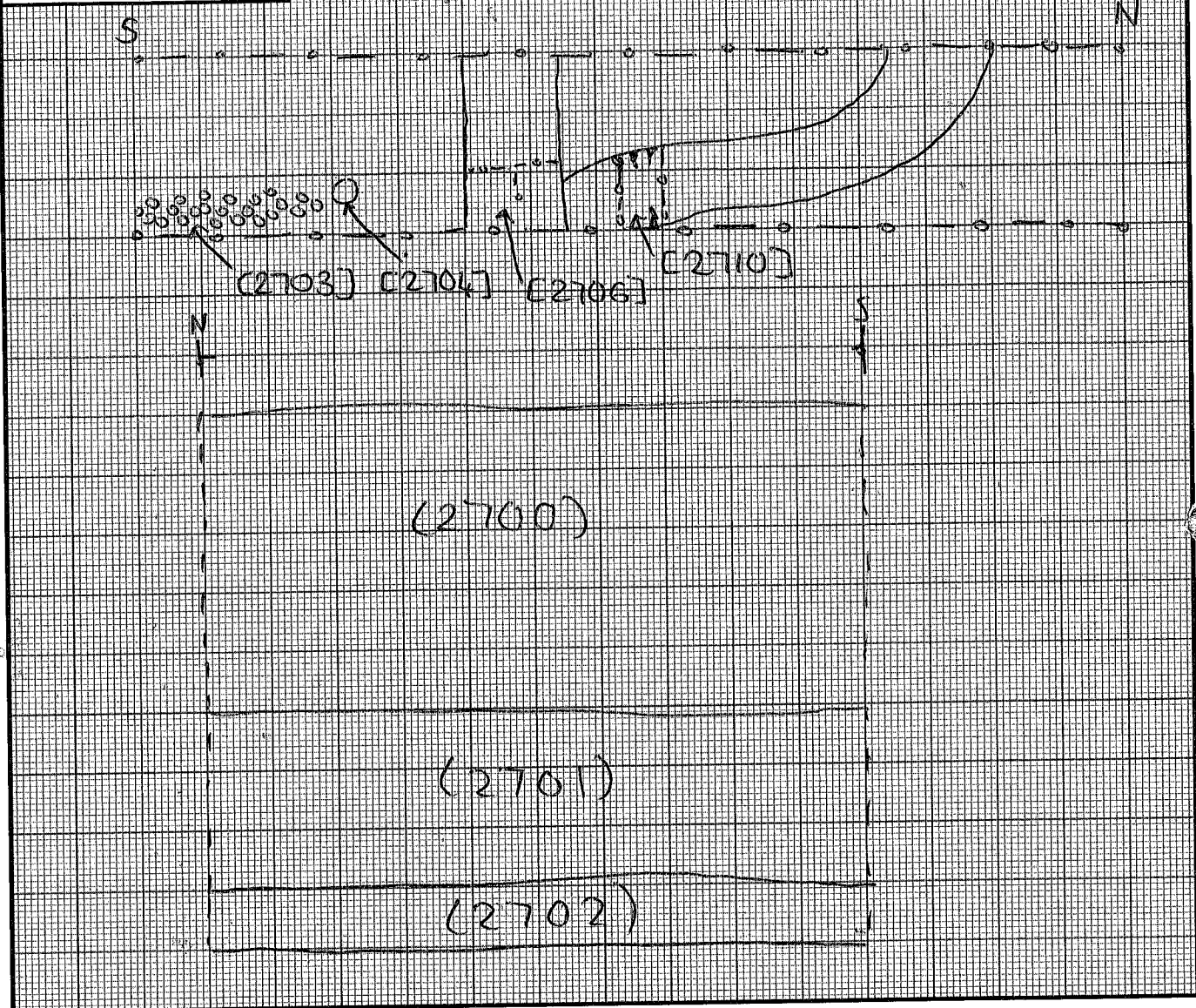
**cut 2710 is excavated slot of N-S linear feature. Contained one fill. Appears to be modern in date.**

Provisional date: / /

Registered Artefacts:	Finds																
Environmental Samples:	Specify anything not below																
	<table style="width: 100%; border: none;"> <tr> <td>None</td><td>Pot</td><td>Bone</td><td>CBM</td><td>Flint</td><td>Metal</td><td>Glass</td><td>Wood</td> </tr> <tr> <td><input type="checkbox"/></td><td><input type="checkbox"/></td><td><input type="checkbox"/></td><td><input type="checkbox"/></td><td><input type="checkbox"/></td><td><input type="checkbox"/></td><td><input type="checkbox"/></td><td><input type="checkbox"/></td> </tr> </table>	None	Pot	Bone	CBM	Flint	Metal	Glass	Wood	<input type="checkbox"/>	<input type="checkbox"/>	<input type="checkbox"/>	<input type="checkbox"/>	<input type="checkbox"/>	<input type="checkbox"/>	<input type="checkbox"/>	<input type="checkbox"/>
None	Pot	Bone	CBM	Flint	Metal	Glass	Wood										
<input type="checkbox"/>	<input type="checkbox"/>	<input type="checkbox"/>	<input type="checkbox"/>	<input type="checkbox"/>	<input type="checkbox"/>	<input type="checkbox"/>	<input type="checkbox"/>										
Completed by: <b>AS</b>	Date: <b>30/10/15</b>	Checked by:	Date:														



Sketch of Profile/Plan



Levels

OD Highest:

OD Lowest:

OD Others

Other Information

Site Book References

Photo (film and photo number)

Digital: 100-8346

Black and White:

Colour:

Checked interpretation:

Basic Interpretation:

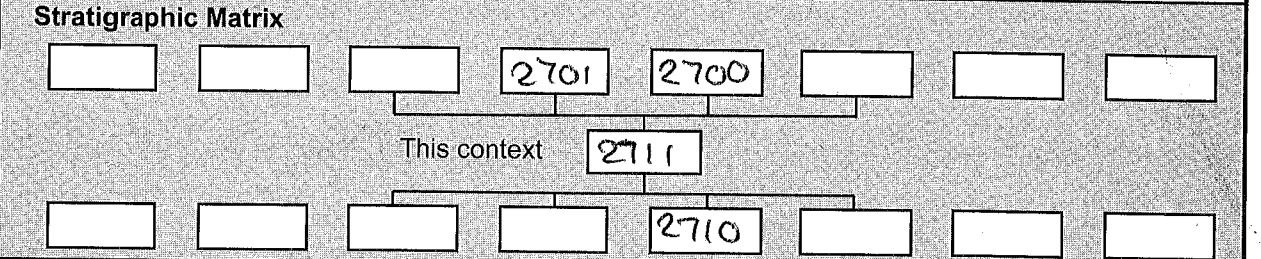
Basic Process:

# CONTEXT RECORDING SHEET

<b>SITE CODE:</b> REDS15	Location:	Grid Ref:	Type: FILL	Context No. 2711
-----------------------------	-----------	-----------	---------------	---------------------

<b>DEPOSIT:</b>	1. Mud orangish brown 2. silty sand. 3. Friable 4. 5% rounded angular stones 5mm-200mm 5. good. 6. low 7. mini digger + trowel. 8. <del>na</del> n/a.	<b>CUT:</b>
1. Colour 2. Composition/Particle size 3. Compaction 4. Inclusions 5. Horizon clarity 6. Contamination risk 7. Methods and conditions 8. Other comments		1. Shape in plan 2. Corners 3. Sides 4. Base 5. Orientation 6. Other comments Draw profile overleaf

Plan No: GPS	Section No: 27.3	Lgth: 0.92m	Width: 0.88m	Thickness/Depth: 0.24m
--------------	------------------	-------------	--------------	------------------------



<b>Earlier</b>	Covered by: 2700, 2701	<b>Contemporary</b>	<b>Physical relationships</b>	<b>Later than</b>	Covers:
	Filled by:		Feature Label:		Fill of: 2710
	Cut by:		Includes:		Cuts:
	Butted by:		Same as:		Butts:

<b>Interpretation and discussion:</b>	Internal	External	Structural	Other
---------------------------------------	----------	----------	------------	-------

Full of 2710, contained no finds or charcoal.

Provisional date:

<b>Registered Artefacts:</b>	<b>Finds</b> Specify anything not below None Pot Bone CBM Flint Metal Glass Wood <input type="checkbox"/> <input type="checkbox"/> <input type="checkbox"/> <input type="checkbox"/> <input type="checkbox"/> <input type="checkbox"/> <input type="checkbox"/> <input type="checkbox"/>
<b>Environmental Samples:</b>	

Completed by: AS	Date: 30/10/15	Checked by:	Date:
------------------	----------------	-------------	-------



Context No. 2711

Sketch of Profile/Plan

SEE [2710]

Levels

OD Highest:

OD Lowest:

OD Others:

Other Information

Site Book References

Photo (film and photo number)

Digital: 100-8346

Black and White:

Colour:

Checked interpretation:

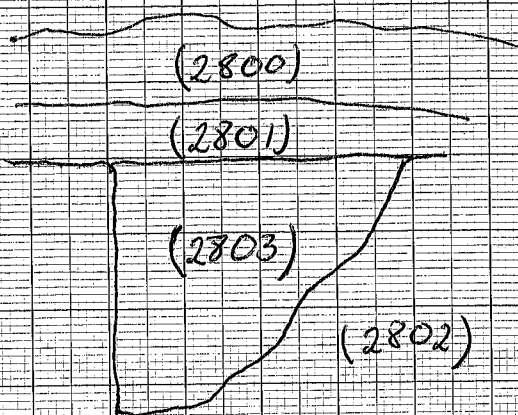
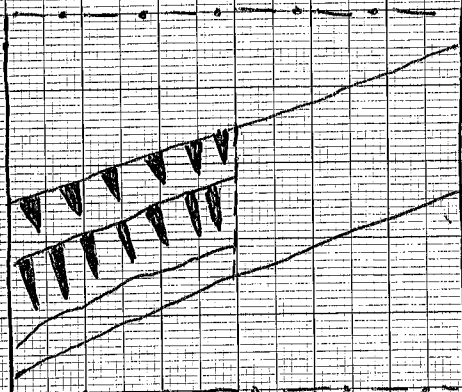
Basic Interpretation:

Basic Process:



SITE NAME		SITE CODE		AREA	TRENCH No.
RED HEYES		REDS 15			28
Length	Width	Ground level (AOD)		Max. depth	
Plan Nos	Section Nos	Colour photos Film      Frames	B-W photos Film      Frames	Co-ordinates <input type="checkbox"/> Site Grid <input type="checkbox"/> OS	
GPS		100-8321-8322			
	28.1	100-8328-8330			
	28.2	100-8335-8338			
Context No.	Context type	Description			Dimensions
2800	TOPSOIL	DARK GREY, SILTY SAND; MODERN; COMPACT			0.0m - 0.33m
2801	SUBSOIL	<del>MODERN</del> LIGHT GREY; SILTY SAND; PEBBLES; MODERATE			0.33m - 0.65m
2802	NATURAL	REDISH-ORANGE; SILTY SAND, COMPACT			
2803	LAYER	YELLOWISH-GREY; SILTY SAND, STONES, MODERATE			1.60m x 0.89m x 0.68m
2804	CUT	CUT OF POSTHOLE			0.45m x 0.57m x 0.14m
2805	FILL	DARK GREY; SILTY SAND. STONES; CHARCOAL; SOFT			
2806	CUT	CUT OF DITCH			
2807	FILL	FILL OF DITCH			
2808	LAYER	MODERN DRAIN, YELLOWISH-GREY; SAND, VERY SOFT, LARGE NUMBERS OF COBBLES			
FINDS					
NONE					
Material	Context No.	Qty	Material	Context No.	Qty
CHARCOAL	(2805)	1			
RF No.			Sample Nos		
Recorded by: MG/SP		Date: 29/10/15	Checked by:		Date

2803



(2808)

(2809)



(2805)

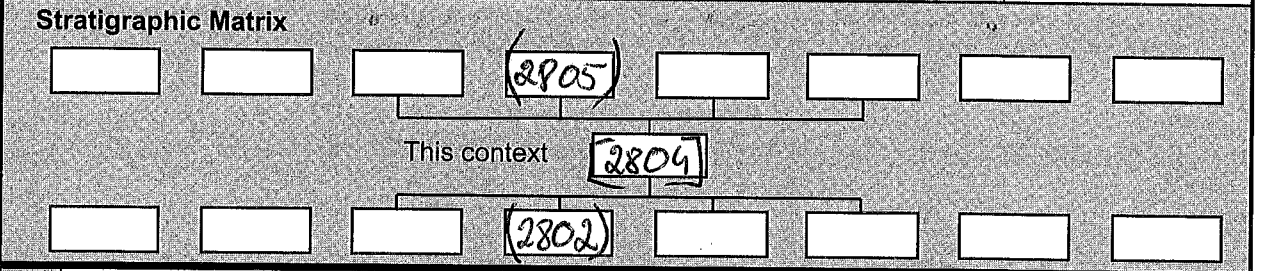
(2807)

# CONTEXT RECORDING SHEET

SITE CODE: <b>REDS 15</b>	Location: <b>TRENCH 28</b>	Grid Ref:	Type: <b>CUT</b>	Context No. <b>[2804]</b>
------------------------------	-------------------------------	-----------	---------------------	------------------------------

<b>DEPOSIT:</b> 1. Colour: <b>1. <del>RED</del> CIRCLE</b> 2. Composition/Particle size: <b>2. -</b> 3. Compaction: <b>3. ROUNDED</b> 4. Inclusions: 5. Horizon clarity: <b>4. CONCAVE</b> 6. Contamination risk: 7. Methods and conditions: <b>5 W-E</b> 8. Other comments: <b>6 -</b>	<b>CUT:</b> 1. Shape in plan 2. Corners 3. Sides 4. Base 5. Orientation 6. Other comments Draw profile overleaf
---	--

Plan No: <b>GPS</b>	Section No: <b>28.3</b>	Lgth: <b>0.57 m</b>	Width: <b>0.45 m</b>	Thickness/ Depth: <b>0.14 m</b>
------------------------	----------------------------	------------------------	-------------------------	------------------------------------



<b>Earlier</b>	Covered by:	<b>Contemporary</b>	<b>Physical relationships</b>	<b>Later than</b>	Covers:
	Filled by: <b>(2805)</b>		Feature Label:		Fill of:
	Cut by:		Includes:		Cuts: <b>(2802)</b>
	Butted by:		Same as:		Butts:

Interpretation and discussion:	<input checked="" type="checkbox"/> Internal	<input type="checkbox"/> External	<input type="checkbox"/> Structural	<input type="checkbox"/> Other
--------------------------------	--	-----------------------------------	-------------------------------------	--------------------------------

**CUT OF POSTHOLE ; ~~CH~~**

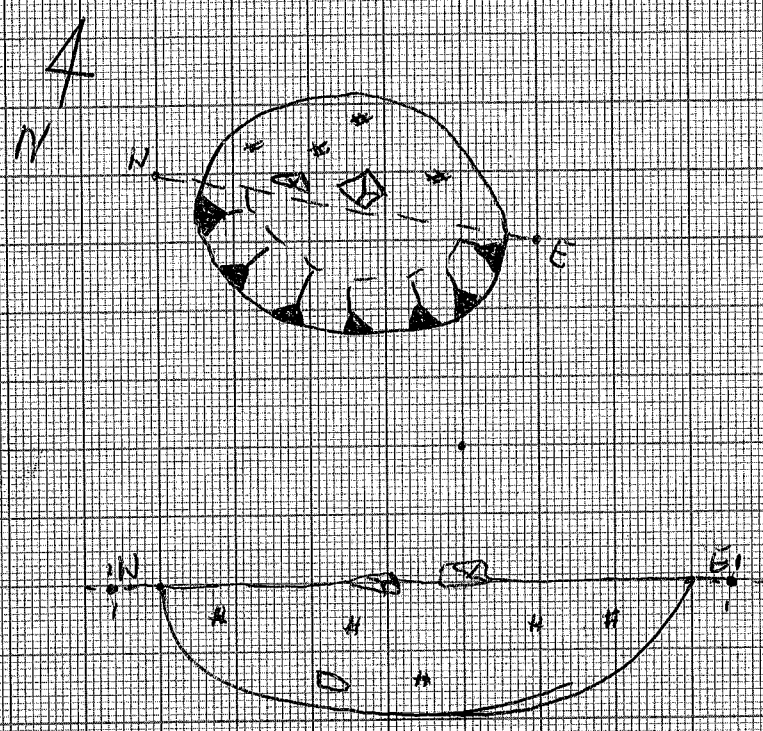
Provisional date: **PRAEHISTORIC ?**

Registered Artefacts:	Finds
Environmental Samples:	Specify anything not below
	<input checked="" type="checkbox"/> None <input type="checkbox"/> Pot <input type="checkbox"/> Bone <input type="checkbox"/> CBM <input type="checkbox"/> Flint <input type="checkbox"/> Metal <input type="checkbox"/> Glass <input type="checkbox"/> Wood

Completed by: <b>MG</b>	Date: <b>29/10/16</b>	Checked by:	Date:
-------------------------	-----------------------	-------------	-------



**Sketch of Profile/Plan**



**Levels**

OD Highest:	OD Lowest:	OD Others
-------------	------------	-----------

**Other Information**

**Site Book References**

**Photo** (film and photo number)

Digital: 100-8335 -> 8338

Black and White:

Colour:

Checked interpretation:	Basic Interpretation:	Basic Process:
-------------------------	-----------------------	----------------



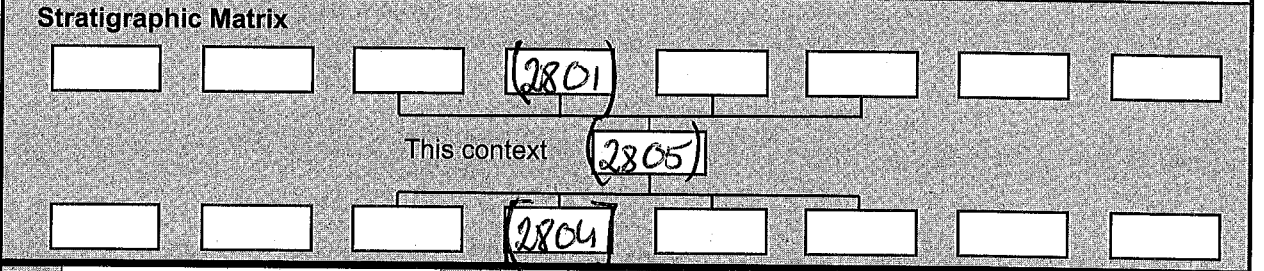
# CONTEXT RECORDING SHEET

SITE CODE: <b>REDS 15</b>	Location: <b>TRENCH 28</b>	Grid Ref:	Type: <b>FILL</b>	Context No. <b>(2805)</b>
------------------------------	-------------------------------	-----------	----------------------	------------------------------

<b>DEPOSIT:</b> 1. Colour 2. Composition/Particle size 3. Compaction 4. Inclusions 5. Horizon clarity 6. Contamination risk 7. Methods and conditions 8. Other comments	<b>1. DARK GREY</b> <b>2. SILTY SAND</b> <b>3. SOFT</b> <b>4. STONES; CHARCOAL</b> <b>5. GOOD</b> <b>6. LOW.</b> <b>7. TROWELL</b> <b>8. -</b>
---	---

<b>CUT:</b>	1. Shape in plan
	2. Corners
	3. Sides
	4. Base
	5. Orientation
	6. Other comments
<b>Draw profile overleaf</b>	

Plan No: <b>GPS</b>	Section No: <b>28.8</b>	Lgth: <b>0.57 m</b>	Width: <b>0.45 m</b>	Thickness/ Depth: <b>0.14 m</b>
------------------------	----------------------------	------------------------	-------------------------	---------------------------------------



<b>Earlier</b>	Covered by: <b>(2801)</b>	<b>Contemporary</b>	<b>Physical relationships</b>	<b>Later than</b>	Covers:
	Filled by:		Feature Label:		Fill of: <b>[2804]</b>
	Cut by:		Includes:		Cuts:
	Butted by:		Same as:		Butts:

<b>Interpretation and discussion:</b>	<input checked="" type="radio"/> Internal	<input type="radio"/> External	<input type="radio"/> Structural	<input type="radio"/> Other
---------------------------------------	---	--------------------------------	----------------------------------	-----------------------------

**FILL OF POSTHOLE; M & S**

**FILL INCLUDED ~~ON~~ LARGE NUMBER OF BIG CHARCOAL CHUNKS**

Provisional date:	<b>PRAEHISTORIC ?</b>
-------------------	-----------------------


Registered Artefacts:	Finds
Environmental Samples: <b>/</b>	Specify anything not below
	<input checked="" type="checkbox"/> None <input type="checkbox"/> Pot <input type="checkbox"/> Bone <input type="checkbox"/> CBM <input type="checkbox"/> Flint <input type="checkbox"/> Metal <input type="checkbox"/> Glass <input type="checkbox"/> Wood

Completed by: <b>MG</b>	Date: <b>29/10/15</b>	Checked by:	Date:
-------------------------	-----------------------	-------------	-------



Context No.

Sketch of Profile/Plan



**Levels**

OD Highest:	OD Lowest:	OD Others
-------------	------------	-----------

**Other Information**

**Site Book References**

**Photo** (film and photo number)

Digital: 100 - 8335 -> 8338

Black and White:

Colour:

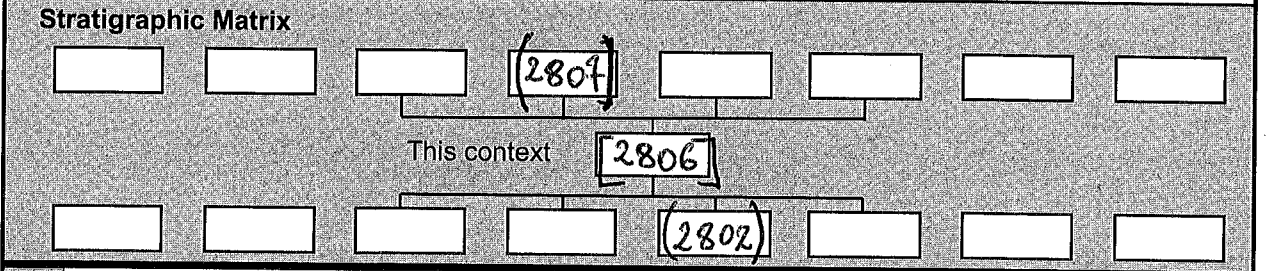
Checked interpretation:	Basic Interpretation:	Basic Process:
-------------------------	-----------------------	----------------

**CONTEXT RECORDING SHEET**

<b>SITE CODE:</b> REDS 15	<b>Location:</b> TRENCH 28	<b>Grid Ref:</b>	<b>Type:</b> CUT	<b>Context No.</b> [2806]
------------------------------	-------------------------------	------------------	---------------------	------------------------------

<b>DEPOSIT:</b>		<b>CUT:</b>
1. Colour	1. LINEAR	1. Shape in plan
2. Composition/Particle size	2. NONE	2. Corners
3. Compaction	3. CONCAVE IN WEST AND SHARP <del>ON</del> IN EAST	3. Sides
4. Inclusions	4. FLAT	4. Base
5. Horizon clarity	5. NW-SE	5. Orientation
6. Contamination risk		6. Other comments
7. Methods and conditions		Draw profile overleaf
8. Other comments		

Plan No: GPS	Section No: 28.1	Lgth:	Width: 1.52 m	Thickness/Depth: 0.28 m
--------------	------------------	-------	---------------	-------------------------



<b>Earlier</b>	Covered by:	<b>Contemporary</b>	<b>Physical relationships</b>		<b>Later than</b>	Covers:
	Filled by: (2807)		Feature Label:			Fill of:
	Cut by:		Includes:			Cuts: (2800)
	Butted by:		Same as:			Butts:

<b>Interpretation and discussion:</b>	Internal	External	Structural	Other
CUT OF MODERN DITCH				

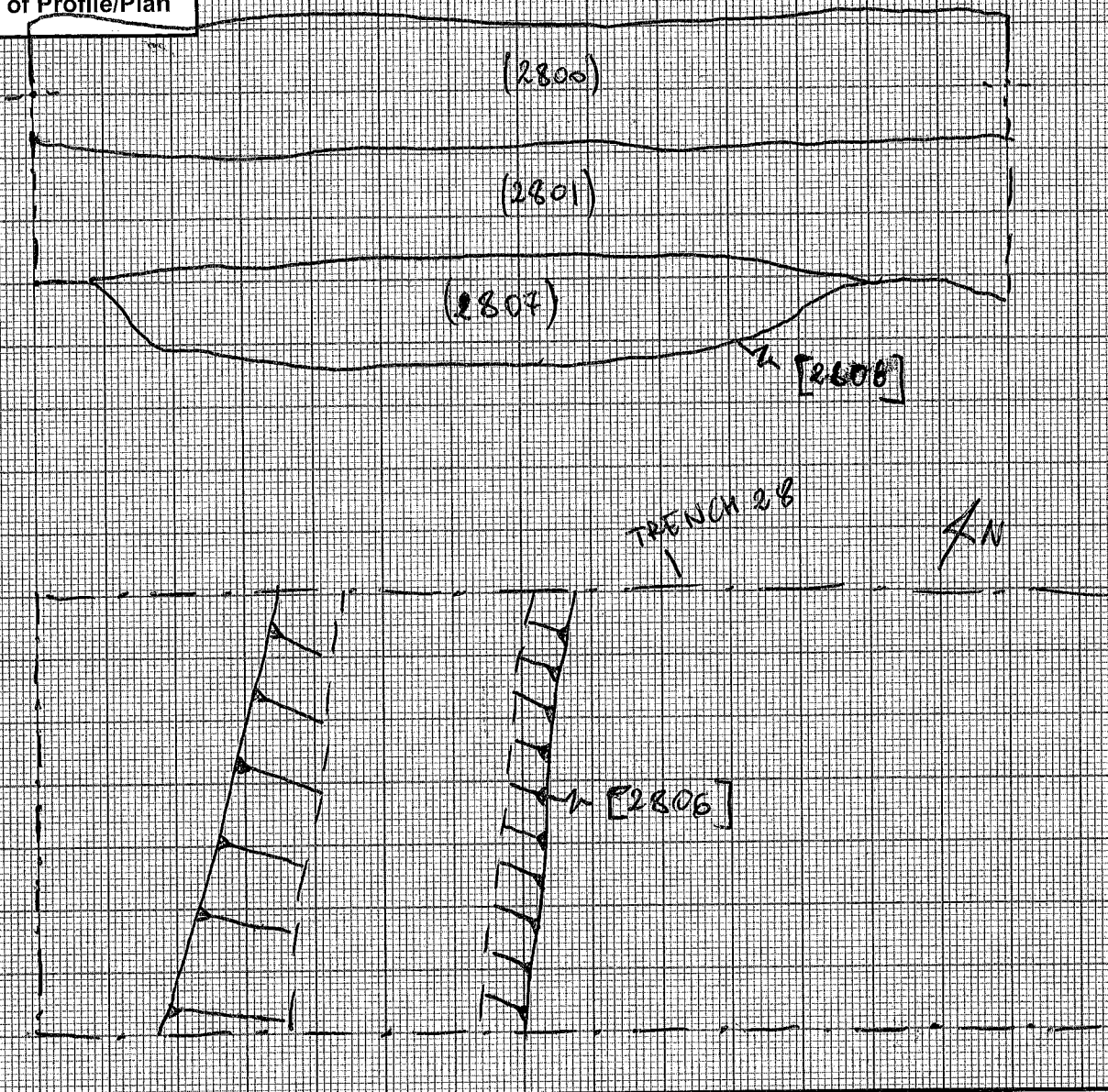
Provisional date: UNKNOWN

<b>Registered Artefacts:</b>	<b>Finds</b>
<b>Environmental Samples:</b>	Specify anything not below
	<input checked="" type="checkbox"/> None <input type="checkbox"/> Pot <input type="checkbox"/> Bone <input type="checkbox"/> CBM <input type="checkbox"/> Flint <input type="checkbox"/> Metal <input type="checkbox"/> Glass <input type="checkbox"/> Wood

Completed by: SP	Date: 29/10/15	Checked by:	Date:
------------------	----------------	-------------	-------



Sketch of Profile/Plan



Levels

OD Highest:	OD Lowest:	OD Others
-------------	------------	-----------

Other Information

Site Book References

Photo (film and photo number)

Digital: 100 - 8328 - 8330

Black and White:

Colour:

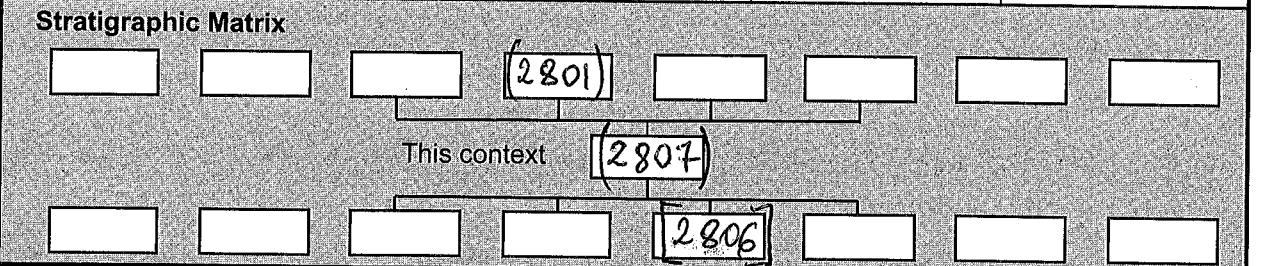
Checked interpretation:	Basic Interpretation:	Basic Process:
-------------------------	-----------------------	----------------

# CONTEXT RECORDING SHEET

<b>SITE CODE:</b> REDS 15	<b>Location:</b> TRENCH 28	<b>Grid Ref:</b>	<b>Type:</b> FILL	<b>Context No.</b> (2807)
------------------------------	-------------------------------	------------------	----------------------	------------------------------

<b>DEPOSIT:</b>		<b>CUT:</b>
1. Colour	1. YELLOWISH GREY	1. Shape in plan
2. Composition/Particle size	2. SILTY SAND	2. Corners
3. Compaction	3. VERY SOFT	3. Sides
4. Inclusions	4. PEBBLES, SAND STONES > 15mm SIZE	4. Base
5. Horizon clarity	5. GOOD	5. Orientation
6. Contamination risk	6. HIGH	6. Other comments
7. Methods and conditions	7. SHOVEL, TROWEL	Draw profile overleaf
8. Other comments		

Plan No:	Section No: 28.1	Lgth:	Width: 1,52m	Thickness/Depth: 0,28m
----------	------------------	-------	--------------	------------------------



<b>Earlier</b>	Covered by: (2801)	<b>Contemporary</b>	<b>Physical relationships</b>	<b>Later than</b>	Covers:
	Filled by:		Feature Label:		Fill of: [2806]
	Cut by:		Includes:		Cuts:
	Butted by:		Same as:		Butts:

<b>Interpretation and discussion:</b>	Internal	External	Structural	Other
---------------------------------------	----------	----------	------------	-------

FILL (2807) WAS CREATED AS RESULT OF HUMAN ACTIVITY. IT WAS BACKFILL IN TO THE DITCH.

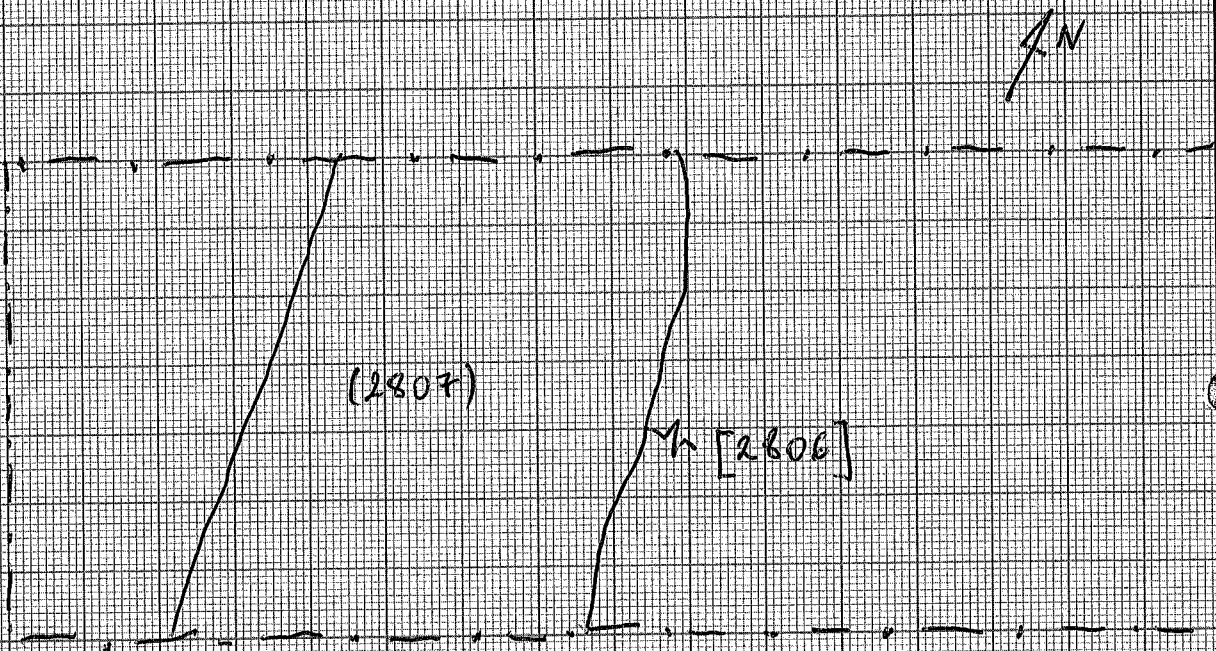
Provisional date:	UNKNOWN
-------------------	---------

<b>Registered Artefacts:</b>	<b>Finds</b>
<b>Environmental Samples:</b>	Specify anything not below
	None <input checked="" type="checkbox"/> Pot <input type="checkbox"/> Bone <input type="checkbox"/> CBM <input type="checkbox"/> Flint <input type="checkbox"/> Metal <input type="checkbox"/> Glass <input type="checkbox"/> Wood <input type="checkbox"/>

Completed by: SP	Date: 29/10/15	Checked by:	Date:
------------------	----------------	-------------	-------



Sketch of Profile/Plan



Levels

OD Highest:

OD Lowest:

OD Others

Other Information

Site Book References

Photo (film and photo number)

Digital: 100 - 8328 - 8330

Black and White:

Colour:

Checked interpretation:

Basic Interpretation:

Basic Process:




SITE NAME Redgrave REDS 15 South		SITE CODE Reds 15		AREA	TRENCH No. 29
Length 30m	Width 1.50	Ground level (AOD)		Max. depth 0.41m	
Plan Nos GPS	Section Nos 29.14 29.12	Colour photos Film 100-8281 100-8282	B & W photos Film /	Co-ordinates Site Grid <input type="checkbox"/>	OS <input type="checkbox"/>
Context No.	Context type	Description	Dimensions		
2900	Topsoil	mid brownish topsoil. Sandy silt, friable.	30m x 0.26m x 1.5m.		
2901	Natural	Dark orangish brown sandy silt, friable.	30m x 0.15m x 1.5m		
No Archaeology					
<b>FINDS</b>					
Material	Context No.	Qty	Material	Context No.	Qty
/					
RF No.			Sample Nos		
Recorded by: KW	Date: 27/10/15	Checked by:	Date:		

29.11

29.12


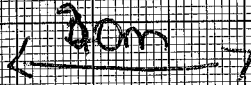
W

E



(2900)

(2901)



not to scale





SITE NAME <b>Redhays South</b>	SITE CODE <b>Reds15</b>	AREA	TRENCH No. <b>30</b>
-----------------------------------	----------------------------	------	-------------------------

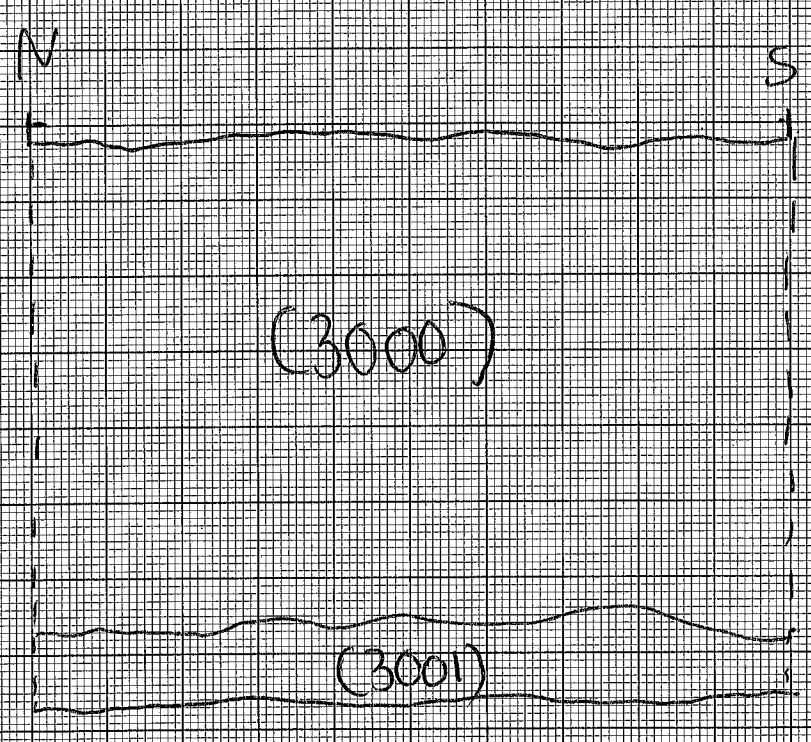
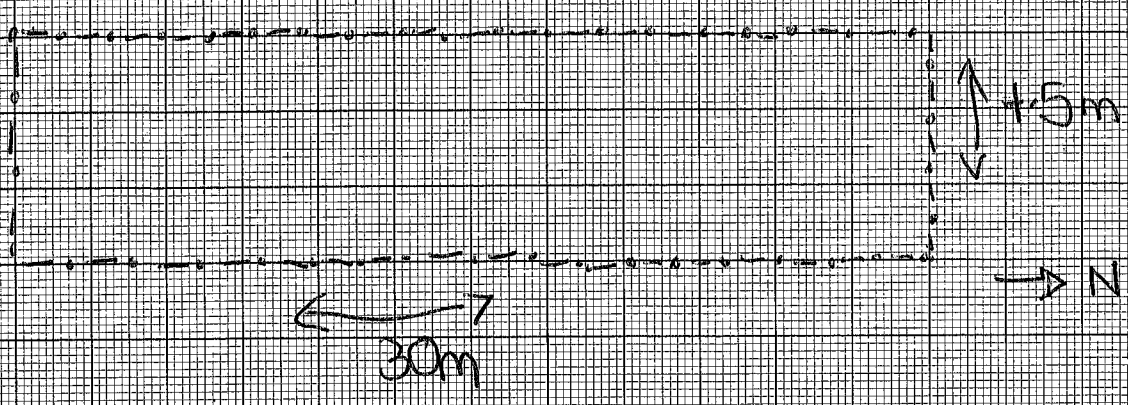
Length <b>30m</b>	Width <b>1.50m</b>	Ground level (AOD)	Max. depth
----------------------	-----------------------	--------------------	------------

Plan Nos	Section Nos	Colour photos Film      Frames	B & W photos Film      Frames	Co-ordinates <input type="checkbox"/> Site Grid <input type="checkbox"/> OS
<b>CPS</b>	<b>30.1</b>	<b>100-8283</b> <b>100-8284</b>	/	/

Context No.	Context type	Description	Dimensions
<b>3000</b>	<b>Topsoil</b>	<b>mid reddish brown loessal, sandy silt, friable.</b>	<b>30m x 1.5m x</b>
<b>3001</b>	<b>Natural</b>	<b>mid brownish orange, sandy silt, friable.</b>	<b>30m x 1.5m x</b>
<b>No Archaeology!</b>			

FINDS					
Material	Context No.	Qty	Material	Context No.	Qty
/					

RF No.	Sample Nos
Recorded by: <b>JW</b>	Date: <b>27/10/18</b>
Checked by:	Date





SITE NAME RED HAYES SOUTH		SITE CODE RE DS 15		AREA	TRENCH No. 31
Length 30m		Width 1.5m		Ground level (AOD)	Max. depth 0.8m
Plan Nos	Section Nos	Colour photos Film      Frames	B & W photos Film      Frames	Co-ordinates <input type="checkbox"/> Site Grid <input type="checkbox"/> OS	
	31.1.1, 31.1.2	100-8355-			
	31.2.1, 31.2.2	100-8359			
Context No.	Context type	Description			Dimensions
3100	TOPSOIL	mud brownish brown silty sand, friable.			<del>0.4m</del> 0.4m
3101	SUBSOIL	dark brown orangish brown silty sand, friable.			0.3m
3102	NATURAL	mud reddish orange compact gritty sand.			-
3103	CUT	linear feature - ditch orientated N-S; see context sheet.			1.10m x 1m x 0.33m
3104	FILL	light orangish brown silty sand, friable. see context sheet.			1.10m x 1m x 0.33m
<b>FINDS</b>					
Material	Context No.	Qty	Material	Context No.	Qty
RF No.			Sample Nos		
Recorded by: AS		Date: 2/11/15	Checked by:		Date

31.1.1

S

31.1.2

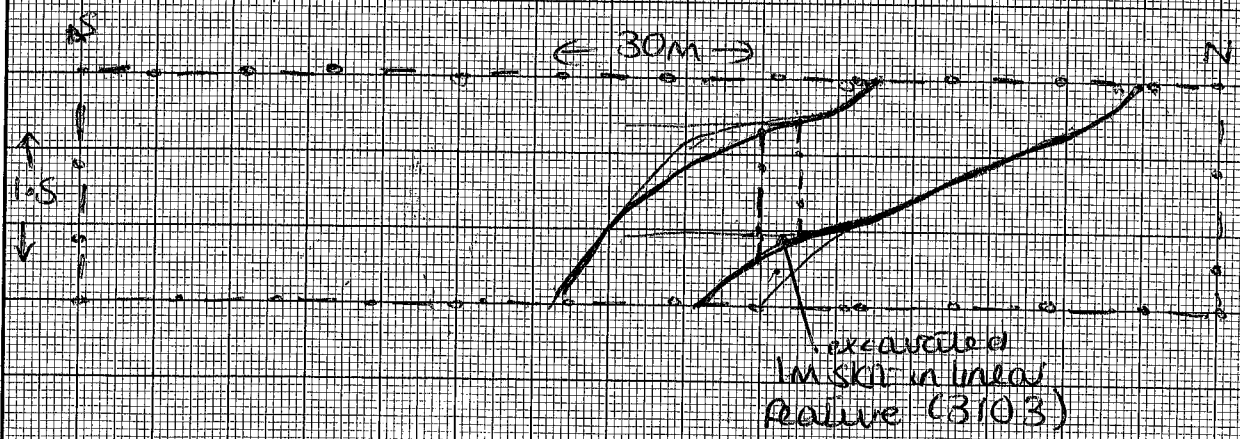
N

(3100)

(3101)

(3102)

1:1000 scale

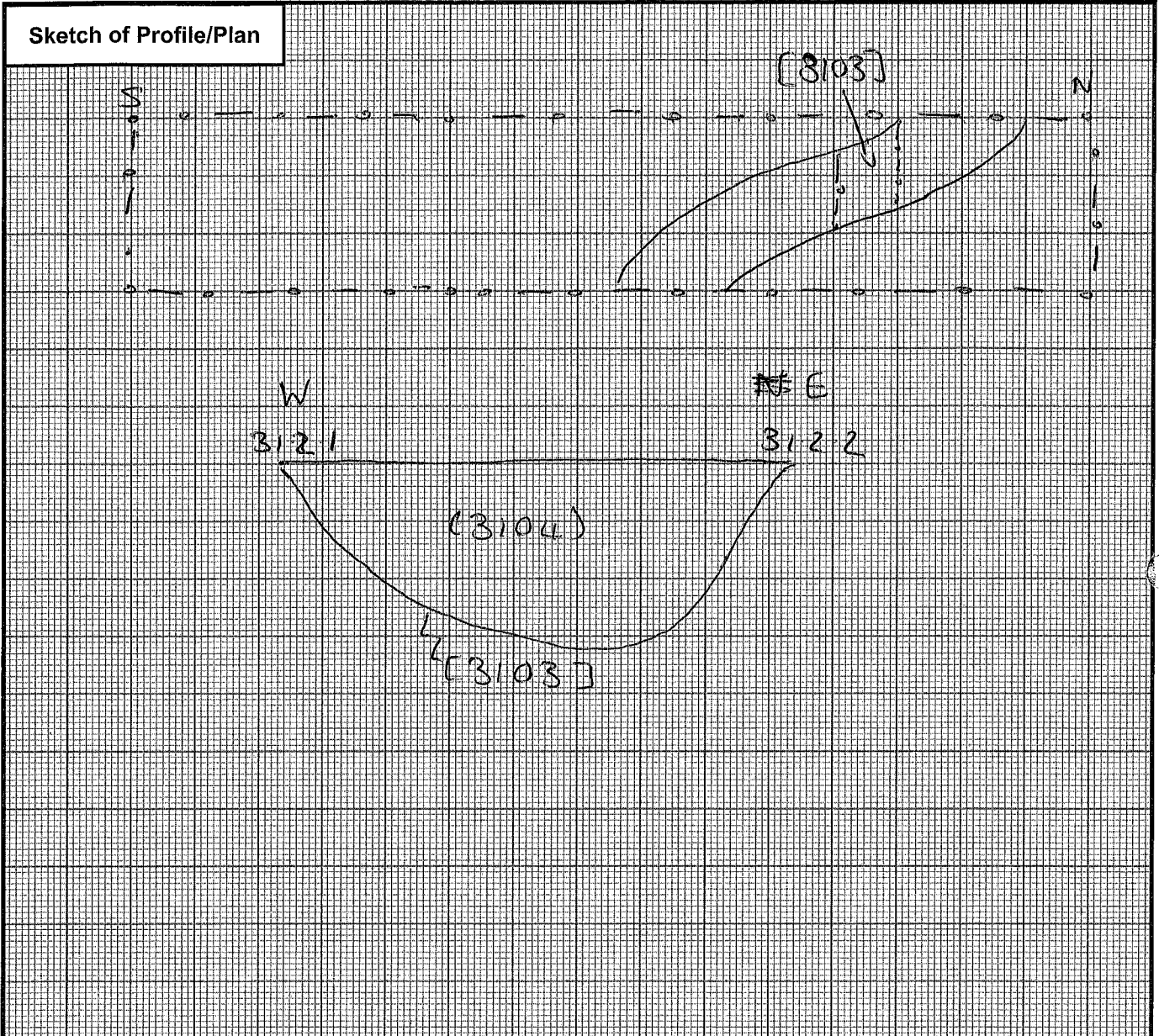


# CONTEXT RECORDING SHEET

SITE CODE: <b>REDS15</b>	Location:	Grid Ref:	Type: <b>CUT</b>	Context No. <b>3103</b>						
<b>DEPOSIT:</b> 1. Colour 2. Composition/Particle size 3. Compaction 4. Inclusions 5. Horizon clarity 6. Contamination risk 7. Methods and conditions 8. Other comments		<b>CUT:</b> 1. Shape in plan 2. Corners 3. Sides 4. Base 5. Orientation 6. Other comments <b>Draw profile overleaf</b>								
1. Linear 2. n/a 3. sharp, flat moderate. 4. rounded, flat 5. N-S 6. 1m excavated slot, bottomed.										
Plan No: <b>GPS</b>	Section No: <b>312-1, 312-2</b>	Lgth: <b>1.10m</b>	Width: <b>1m</b>	Thickness/Depth: <b>0.83m</b>						
<b>Stratigraphic Matrix</b>										
				<b>3104</b>						
This context				<b>3103</b>						
				<b>3102</b>						
<b>Earlier</b>	Covered by:	<b>Contemporary</b>	<b>Physical relationships</b>		<b>Later than</b>	Covers:				
	Filled by: <b>3104</b>		Feature Label:			Fill of:				
	Cut by:		Includes:			Cuts: <b>3102</b>				
	Butted by:		Same as:			Butts:				
<b>Interpretation and discussion:</b>			Internal	External	Structural	Other				
<b>Cut [3103] appears to be a linear feature orientated N-S, most likely a ditch. NO finds were recovered from the fill (3102).</b>										
Provisional date:										
<b>Registered Artefacts:</b>			<b>Finds</b> Specify anything not below							
<b>Environmental Samples:</b>			None	Pot	Bone	CBM	Flint	Metal	Glass	Wood
			<input checked="" type="checkbox"/>	<input type="checkbox"/>	<input type="checkbox"/>	<input type="checkbox"/>	<input type="checkbox"/>	<input type="checkbox"/>	<input type="checkbox"/>	<input type="checkbox"/>
Completed by: <b>AS</b>			Date: <b>2/11/15</b>		Checked by:		Date:			



Sketch of Profile/Plan



Levels

OD Highest:

OD Lowest:

OD Others

Other Information

Site Book References

Photo (film and photo number)

Digital: 100-8355 - 100-8859

Black and White:

Colour:

Checked interpretation:

Basic Interpretation:

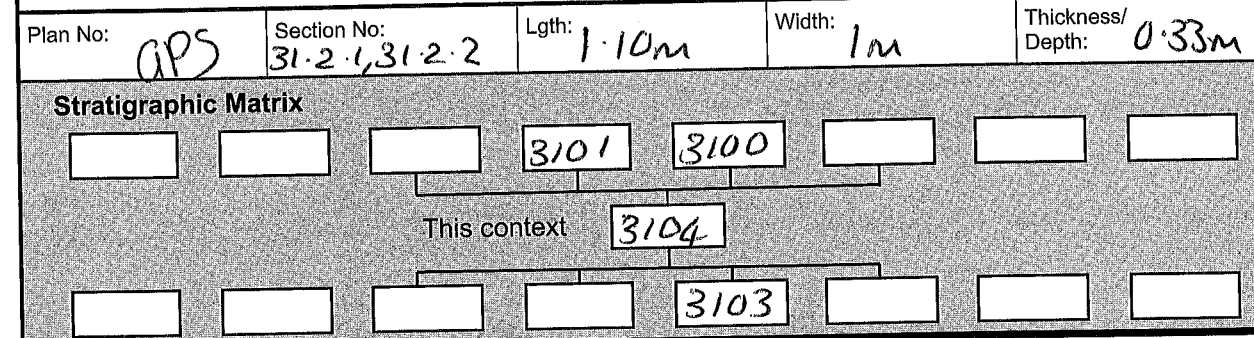
Basic Process:

# CONTEXT RECORDING SHEET

<b>SITE CODE:</b> REDS15	Location:	Grid Ref:	Type: FILL	Context No. 3104
-----------------------------	-----------	-----------	---------------	---------------------

<b>DEPOSIT:</b> 1. Colour 2. Composition/Particle size 3. Compaction 4. Inclusions 5. Horizon clarity 6. Contamination risk 7. Methods and conditions 8. Other comments	1. Mid orangish brown. 2. Silty sand. 3. Friable. 4. 1% angular stones - 50mm, 1% charcoal. 5. Good. 6. Low 7. <del>Not</del> Tronel, shovel. 8. 1m slot excavated, bottomed.	<b>CUT:</b> 1. Shape in plan 2. Corners 3. Sides 4. Base 5. Orientation 6. Other comments Draw profile overleaf
---	--	--

Plan No: APS	Section No: 31.2.1, 31.2.2	Lgth: 1.10m	Width: 1m	Thickness/ Depth: 0.33m
-----------------	-------------------------------	----------------	--------------	-------------------------------



<b>Earlier</b>	Covered by: 3100, 3101	<b>Contemporary</b>	<b>Physical relationships</b>	<b>Later than</b>	Covers:
	Filled by:		Feature Label:		Fill of: 3103
	Cut by:		Includes:		Cuts:
	Butted by:		Same as:		Butts:

<b>Interpretation and discussion:</b>	Internal	External	Structural	Other
Fill of (3104) appears to be single fill of linear ditch (3103). No finds were recovered from the fill although a small amount of charcoal was present.				

Provisional date:	<table border="1" style="width: 100%; border-collapse: collapse;"> <tr> <td colspan="2"><b>Registered Artefacts:</b></td> <td colspan="2"><b>Findings</b></td> </tr> <tr> <td colspan="2" rowspan="2">Environmental Samples:</td> <td colspan="4" style="text-align: center;">Specify anything not below</td> </tr> <tr> <td>None <input checked="" type="checkbox"/></td> <td>Pot <input type="checkbox"/></td> <td>Bone <input type="checkbox"/></td> <td>CBM <input type="checkbox"/></td> <td>Flint <input type="checkbox"/></td> <td>Metal <input type="checkbox"/></td> <td>Glass <input type="checkbox"/></td> <td>Wood <input type="checkbox"/></td> </tr> </table>	<b>Registered Artefacts:</b>		<b>Findings</b>		Environmental Samples:		Specify anything not below				None <input checked="" type="checkbox"/>	Pot <input type="checkbox"/>	Bone <input type="checkbox"/>	CBM <input type="checkbox"/>	Flint <input type="checkbox"/>	Metal <input type="checkbox"/>	Glass <input type="checkbox"/>	Wood <input type="checkbox"/>
<b>Registered Artefacts:</b>		<b>Findings</b>																	
Environmental Samples:		Specify anything not below																	
		None <input checked="" type="checkbox"/>	Pot <input type="checkbox"/>	Bone <input type="checkbox"/>	CBM <input type="checkbox"/>	Flint <input type="checkbox"/>	Metal <input type="checkbox"/>	Glass <input type="checkbox"/>	Wood <input type="checkbox"/>										
Completed by: AS	Date: 2/11/15	Checked by:	Date:																



Context No. 3102

Sketch of Profile/Plan

SEE (3103)

Levels

OD Highest:

OD Lowest:

OD Others

Other Information

Site Book References

Photo (film and photo number)

Digital: 100-8355 - 100-8359

Black and White:

Colour:

Checked interpretation:


Basic Interpretation:

Basic Process:

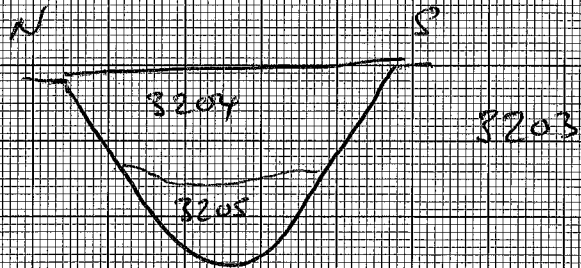




SITE NAME REDHAYES SOUTH		SITE CODE REDS 15		AREA	TRENCH No. 32
Length 30m	Width 1.5m	Ground level (AOD)		Max. depth 66 0.46	
Plan Nos	Section Nos	Colour photos Film	<del>B &amp; W photos</del> Film	Co-ordinates <input type="checkbox"/> Site Grid	<input checked="" type="checkbox"/> OS
g28	32-1	D167. 100	8369- 8370.		
Context No.	Context type	Description			Dimensions
3200	LAYER	TOP SOIL. DK yellowy brown clayey silty sand.			0-0.29
3201	layer	Subsoil			0.29-0.45
3202	Natural	pale Reddish brown Sand.			0.45m +
3203	cut	cut of W → E linear at N end of TR.			see sheets
3204	fill	upper fill of linear 3203			h
3205	fill	lower fill of 3203			h
FINDS no finds noted.					
Material	Context No.	Qty	Material	Context No.	Qty
RF No.	Date 27.11.15		Sample Nos		
Recorded by: JW	Date		Checked by:	Date	



feature location  
no scale



Sketch no scale  
See dug 32.1

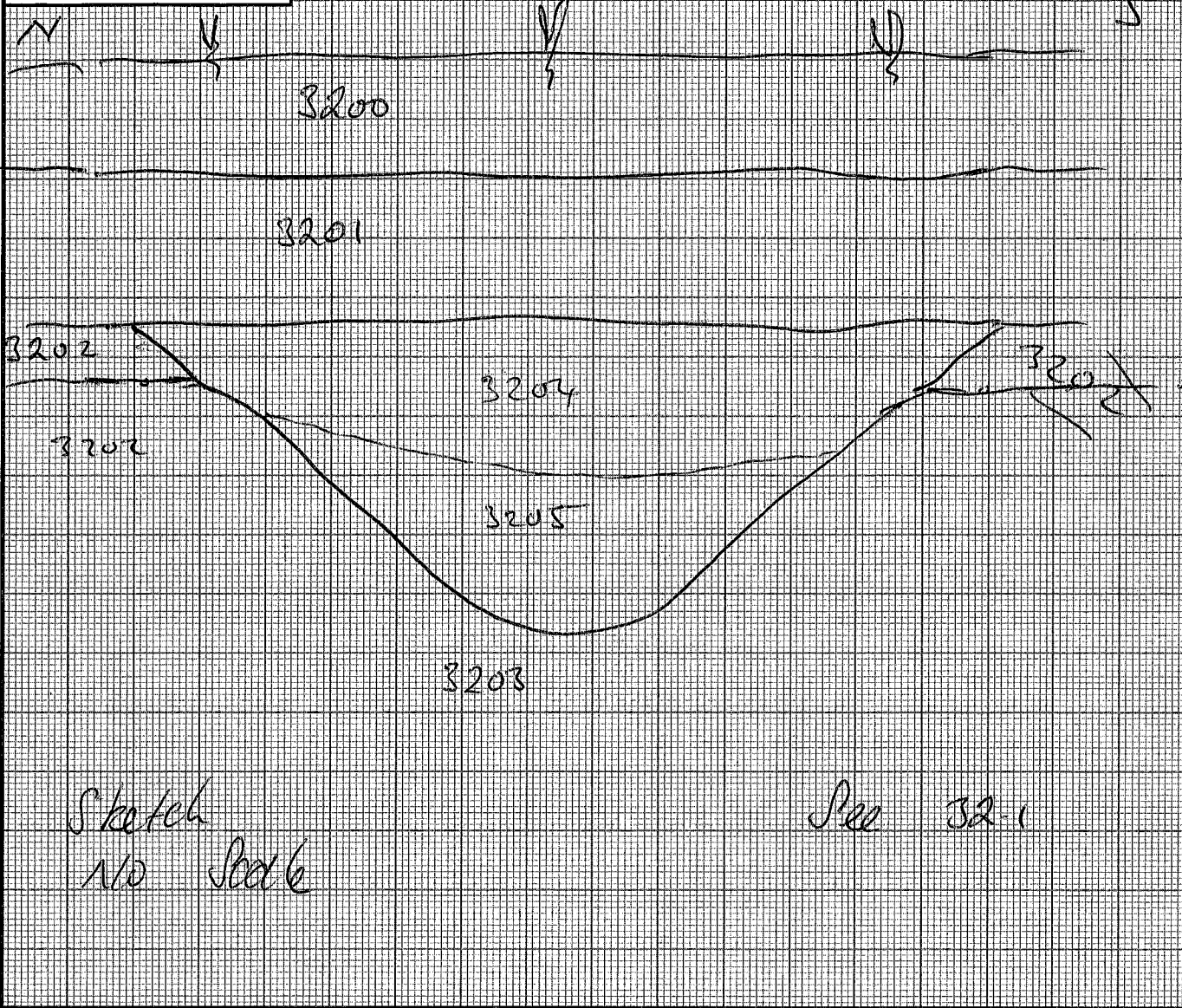
# CONTEXT RECORDING SHEET

<b>SITE CODE:</b> <i>Reps 15</i>	<b>Location:</b> <i>T132</i>	<b>Grid Ref:</b> <i>-</i>	<b>Type:</b> <i>Cut</i>	<b>Context No.</b> <i>3203</i>						
<b>DEPOSIT:</b> 1. Colour 2. Composition/Particle size 3. Compaction 4. Inclusions 5. Horizon clarity 6. Contamination risk 7. Methods and conditions 8. Other comments	① <i>linear</i> ② <i>-</i> ③ <i>moderate slope</i> ④ <i>Rounded - Concave base</i> ⑤ <i>W → E.</i> ⑥ <i>Hand dug slot. soys dug.</i>			<b>CUT:</b> 1. Shape in plan 2. Corners 3. Sides 4. Base 5. Orientation 6. Other comments <b>Draw profile overleaf</b>						
<b>Plan No:</b> <i>JW</i>	<b>Section No:</b> <i>32-1.</i>	<b>Lgth:</b> <i>1.5m+</i>	<b>Width:</b> <i>1.23</i>	<b>Thickness/Depth:</b> <i>0.41</i>						
<b>Stratigraphic Matrix</b>										
[ ]	[ ]	[ ]	[ ]	[ ]						
This context <span style="border: 1px solid black; padding: 2px;">3203</span>										
[ ]	[ ]	[ ]	[ ]	[ ]						
3204 3205 3202										
<b>Earlier</b>	<b>Covered by:</b> <i>Sub 3201</i>	<b>Contemporary</b>	<b>Physical relationships</b>	<b>Later than</b>	<b>Covers:</b>					
	<b>Filled by:</b> <i>3204 3205</i>		<b>Feature Label:</b>		<b>Fill of:</b>					
	<b>Cut by:</b>		<b>Includes:</b>		<b>Cuts:</b> <i>NAT. 3202</i>					
	<b>Butted by:</b>		<b>Same as:</b>		<b>Butts:</b>					
<b>Interpretation and discussion:</b>										
		Internal	External	Structural	Other					
<i>at cut of west - east orientated ditch at north end of bench 32</i>										
<i>No finds.</i>										
Provisional date: <i>undated.</i>										
<b>Registered Artefacts:</b>			<b>Findings</b>							
<b>Environmental Samples:</b>			Specify anything not below							
			None	Pot	Bone	CBM	Flint	Metal	Glass	Wood
			<input type="checkbox"/>	<input type="checkbox"/>	<input type="checkbox"/>	<input type="checkbox"/>	<input type="checkbox"/>	<input type="checkbox"/>	<input type="checkbox"/>	<input type="checkbox"/>
<b>Completed by:</b> <i>JW</i>		<b>Date:</b> <i>2-11-15</i>	<b>Checked by:</b>		<b>Date:</b>					



Context No. 3203

Sketch of Profile/Plan



Sketch  
No Scale

See 3201

Levels

OD Highest:	OD Lowest:	OD Others
-------------	------------	-----------

Other Information

Site Book References	Photo (film and photo number)
	Digital: 100-8369-70
	Black and White:
	Colour: <i>[initials]</i>

Checked interpretation:	Basic Interpretation:	Basic Process:
-------------------------	-----------------------	----------------

# CONTEXT RECORDING SHEET

SITE CODE: <i>Reds 15</i>	Location: <i>Tn 32</i>	Grid Ref:	Type: <i>F71</i>	Context No. <i>3204</i>																					
DEPOSIT: 1. Colour 2. Composition/Particle size 3. Compaction 4. Inclusions 5. Horizon clarity 6. Contamination risk 7. Methods and conditions 8. Other comments	① <i>Dark yellowish brown</i>			CUT: 1. Shape in plan 2. Corners 3. Sides 4. Base 5. Orientation 6. Other comments <b>Draw profile overleaf</b>																					
	② <i>Clayey Silty Sand</i>																								
	③ <i>loose</i>																								
	④ <i>Rare ironstone inclusions</i>																								
	⑤ <i>clean</i>																								
	⑥ <i>None</i>																								
	⑦ <i>hand dug slot</i>																								
Plan No: <i>GRS</i> Section No: <i>32.1</i> Lgth: <i>1.54</i> Width: <i>1.23</i> Thickness/Depth: <i>0.17</i>																									
Stratigraphic Matrix																									
<table style="width: 100%; border-collapse: collapse;"> <tr> <td style="width: 15%; border: 1px solid black;"> </td> <td style="width: 15%; border: 1px solid black;"> </td> <td style="width: 15%; border: 1px solid black;"> </td> <td style="width: 15%; border: 1px solid black; text-align: center;">3202</td> <td style="width: 15%; border: 1px solid black; text-align: center;"><del>3205</del></td> <td style="width: 15%; border: 1px solid black;"> </td> <td style="width: 15%; border: 1px solid black;"> </td> </tr> <tr> <td colspan="3"></td> <td style="text-align: center;">This context</td> <td style="border: 1px solid black; text-align: center;">3204</td> <td colspan="2"></td> </tr> <tr> <td colspan="3"></td> <td></td> <td style="border: 1px solid black; text-align: center;"><del>3205</del></td> <td colspan="2"></td> </tr> </table>								3202	<del>3205</del>						This context	3204							<del>3205</del>		
			3202	<del>3205</del>																					
			This context	3204																					
				<del>3205</del>																					
Earlier	Covered by: <i>Sub 3202</i>		Physical relationships		Covers:																				
	Filled by:				Fill of: <i>3203</i>																				
	Cut by:				Cuts:																				
	Butted by:				Butts:																				
Contemporary		Feature Label:		Later than																					
		Includes:																							
		Same as:																							
Interpretation and discussion:					Internal	External	Structural	Other																	
<i>Uppermost All of ditch 3203</i>																									
<i>- Secondary -</i>																									
<i>x10 finds</i>																									
Provisional date: <i>undated</i>																									
Registered Artefacts:					Finds																				
Environmental Samples:					Specify anything not below																				
					None	Pot	Bone	CBM	Flint	Metal	Glass	Wood													
					<input type="checkbox"/>	<input type="checkbox"/>	<input type="checkbox"/>	<input type="checkbox"/>	<input type="checkbox"/>	<input type="checkbox"/>	<input type="checkbox"/>	<input type="checkbox"/>													
Completed by: <i>JW</i>			Date: <i>3.11.15</i>		Checked by:			Date:																	



Context No.

Sketch of Profile/Plan

See 32-1

**Levels**

OD Highest:

OD Lowest:

OD Others

**Other Information**

**Site Book References**

Photo (film and photo number)

Digital:

100 - 8369-70

Black and White:

Colour:

Checked interpretation:

Basic Interpretation:

Basic Process:


# CONTEXT RECORDING SHEET

<b>SITE CODE:</b> <i>Reds 15</i>	<b>Location:</b> <i>TR 32</i>	<b>Grid Ref:</b>	<b>Type:</b> <i>Fill</i>	<b>Context No.</b> <i>3205</i>																		
<b>DEPOSIT:</b>				<b>CUT:</b>																		
1. Colour	<i>① light Reddish yellow</i>			1. Shape in plan																		
2. Composition/Particle size	<i>brown</i>			2. Corners																		
3. Compaction	<i>③ loose</i>			3. Sides																		
4. Inclusions	<i>④ slightly clayey &amp; sand. 8.14</i>			4. Base																		
5. Horizon clarity	<i>②</i>			5. Orientation																		
6. Contamination risk	<i>④ Rare ironstone inclusions</i>			6. Other comments																		
7. Methods and conditions	<i>④</i>			<b>Draw profile overleaf</b>																		
8. Other comments	<i>⑤ good. - clear -</i>																					
<i>⑥ low.</i>																						
<i>Hand dug Plot</i>																						
<b>Plan No:</b> <i>JRS</i>	<b>Section No:</b> <i>321</i>	<b>Lgth:</b> <i>1.5 +</i>	<b>Width:</b> <i>1.05</i>	<b>Thickness/Depth:</b> <i>0.28</i>																		
<b>Stratigraphic Matrix</b>																						
<table style="width: 100%; border: none;"> <tr> <td style="border: 1px solid black; width: 15%; height: 20px;"></td> <td style="border: 1px solid black; width: 15%; height: 20px;"></td> <td style="border: 1px solid black; width: 15%; height: 20px;"></td> <td style="border: 1px solid black; width: 15%; height: 20px; text-align: center;"><i>3204</i></td> <td style="border: 1px solid black; width: 15%; height: 20px;"></td> <td style="border: 1px solid black; width: 15%; height: 20px;"></td> </tr> <tr> <td colspan="3" style="text-align: center;">This context</td> <td style="border: 1px solid black; text-align: center;"><i>3205</i></td> <td colspan="2"></td> </tr> <tr> <td style="border: 1px solid black; height: 20px;"></td> <td style="border: 1px solid black; height: 20px;"></td> <td style="border: 1px solid black; height: 20px;"></td> <td style="border: 1px solid black; text-align: center;"><i>3203</i></td> <td style="border: 1px solid black; height: 20px;"></td> <td style="border: 1px solid black; height: 20px;"></td> </tr> </table>								<i>3204</i>			This context			<i>3205</i>						<i>3203</i>		
			<i>3204</i>																			
This context			<i>3205</i>																			
			<i>3203</i>																			
<b>Earlier</b>	<b>Covered by:</b> <i>3204</i>	<b>Contemporary</b>	<b>Physical relationships</b>		<b>Later than</b>																	
	<b>Filled by:</b>		<b>Feature Label:</b>			<b>Covers:</b>																
	<b>Cut by:</b>		<b>Includes:</b>			<b>Fill of:</b> <i>3203</i>																
	<b>Butted by:</b>		<b>Same as:</b>			<b>Cuts:</b>																
					<b>Butts:</b>																	
<b>Interpretation and discussion:</b>																						
<table style="width: 100%; border: none;"> <tr> <td style="width: 50%;"></td> <td style="width: 10%; text-align: center;">Internal</td> <td style="width: 10%; text-align: center;">External</td> <td style="width: 10%; text-align: center;">Structural</td> <td style="width: 10%; text-align: center;">Other</td> </tr> </table>						Internal	External	Structural	Other													
	Internal	External	Structural	Other																		
<i>Primary fill of undated</i>																						
<i>linear in TR 32.</i>																						
<i>Consists largely of silty natural</i>																						
<b>Provisional date:</b> <i>X</i>																						
<b>Registered Artefacts:</b>			<b>Finds</b>																			
<b>Environmental Samples:</b>			Specify anything not below																			
			None <input type="checkbox"/>	Pot <input type="checkbox"/>																		
			Bone <input type="checkbox"/>	CBM <input type="checkbox"/>																		
			Flint <input type="checkbox"/>	Metal <input type="checkbox"/>																		
			Glass <input type="checkbox"/>	Wood <input type="checkbox"/>																		
<b>Completed by:</b> <i>JW</i>	<b>Date:</b> <i>3.11.15</i>	<b>Checked by:</b>	<b>Date:</b>																			



Context No.

Sketch of Profile/Plan



Levels

OD Highest:	OD Lowest:	OD Others
-------------	------------	-----------

Other Information

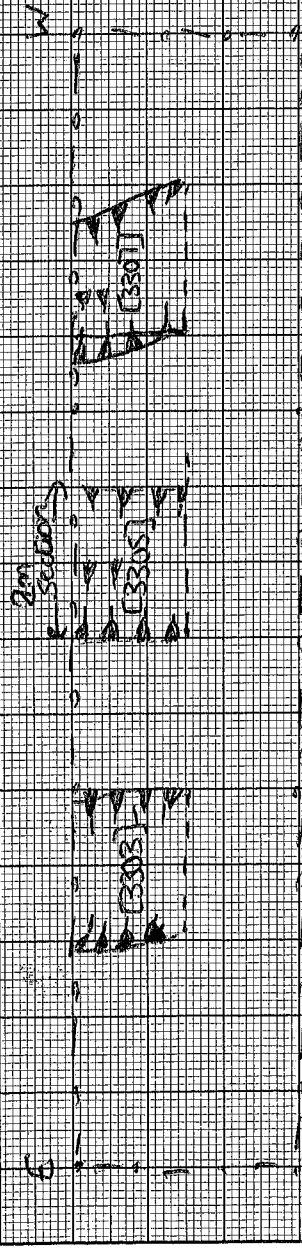
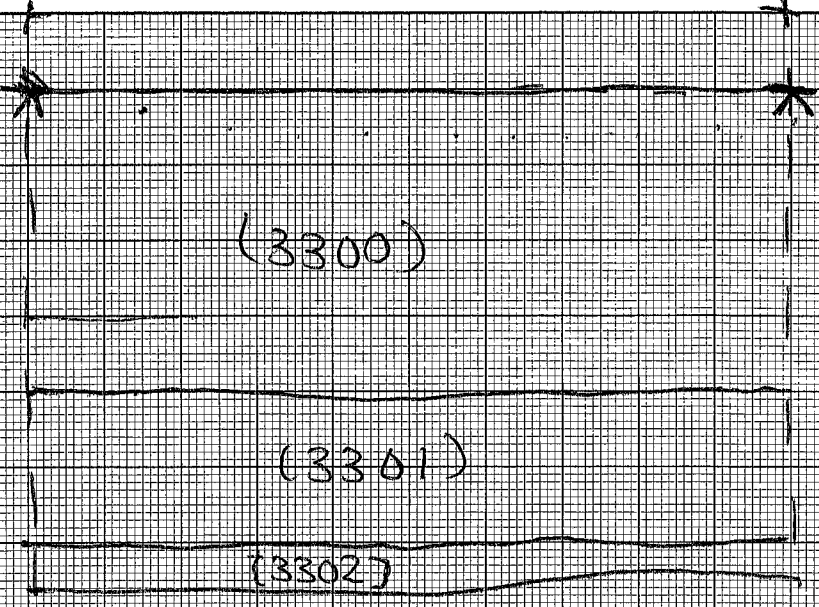
Site Book References	Photo (film and photo number) Digital: 100 8369-70 Black and White: Colour:
----------------------	--

Checked interpretation:	Basic Interpretation:	Basic Process:
-------------------------	-----------------------	----------------





SITE NAME REDBLADES SOUTH		SITE CODE REDS15		AREA	TRENCH No. 33
Length 30m	Width 1.5m	Ground level (AOD)		Max. depth	
Plan Nos	Section Nos	Colour photos Film      Frames	B & W photos Film      Frames	Co-ordinates <input type="checkbox"/> Site Grid <input type="checkbox"/> OS	
	33.1	100-8373-100			
	33.2	8376			
	33.3	100-8381-100 8382			
Context No.	Context type	Description			Dimensions
3300	TOPSOIL	Dark greyish brown friable silty sand.			<del>0.4m</del> X 1.5m X 30m
3301	SUBSOIL	Mid orangeish brown friable silty sand.			0.2m X <del>1.5m</del> 30m
3302	NATURAL	Dark reddish orange, gaily sand, compact.			-
3303	CUT	cut of ditch N-S. <del>context</del> See context sheet.			1.9m <del>1.8m</del> X 0.7m X 0.4m
3304	FILL	FILL of 3303. See context sheet.			"
3305	CUT	cut of ditch N-S. See context sheet.			2.6m X 0.7m X 0.34m
3306	FILL	FILL of 3305. See context sheet.			"
3307	CUT	cut of ditch N-S. See context sheet.			1.65m X 0.7m X 0.3m
3308	FILL	FILL of 3307. See context sheet.			"
FINDS					
Material	Context No.	Qty	Material	Context No.	Qty
ROSE-med pottery sherd	33035	1			
RF No.			Sample Nos		
Recorded by: AS	Date: 34/11/15	Checked by:	Date		




CONTEXT RECORDING SHEET

SITE CODE: <b>REDSIS</b>	Location <b>T33</b>	Grid Ref:	Type <b>CLIT</b>	Context No. <b>3303</b>																																	
DEPOSIT		1. <b>linear</b> 2. <b>n/a</b> 3. <b>sharp, straight, moderate</b> 4. <b>rounded, uneven</b> 5. <b>N-S</b> 6. <b>Half sectioned (0.7m), fully bottomed.</b>		CUT																																	
1. Colour 2. Composition/Particle size 3. Compaction 4. Inclusions 5. Horizon Clarity 6. Contamination risk 7. Methods and conditions 8. Other comments				1. Shape in plan 2. Corners 3. Sides 4. Base 5. Orientation 6. Other comments <b>Draw profile overleaf</b>																																	
Plan No. <b>GPS</b>	Section No. <b>33.1</b>	Lgth <b>1.9m</b>	Width/ Diam <b>0.7m excavated</b>	Hgt/Dpth <b>0.13m</b>																																	
STRATIGRAPHIC MATRIX																																					
<table border="1"> <tr> <td></td><td></td><td></td><td></td><td></td><td></td><td><b>3304</b></td><td></td><td></td><td></td><td></td> </tr> <tr> <td colspan="5">This context</td> <td><b>3303</b></td> <td colspan="5"></td> </tr> <tr> <td></td><td></td><td></td><td></td><td></td><td></td><td><b>3302</b></td><td></td><td></td><td></td><td></td> </tr> </table>											<b>3304</b>					This context					<b>3303</b>												<b>3302</b>				
						<b>3304</b>																															
This context					<b>3303</b>																																
						<b>3302</b>																															
Earlier than	Covered by:	Contemporary with	PHYSICAL RELATIONSHIPS		Later than	Covers:																															
	Filled by: <b>3304</b>		Part of:	Fill of																																	
	Cut by:		Includes:	Cuts: <b>3302</b>																																	
	Butted by:		Same as:	Butts:																																	
INTERPRETATION AND DISCUSSION			Internal	External	Structural	Other																															
<b>cut 3303 appears to be a linear feature, possibly a ditch. contained a single fill (3304)</b>																																					
Provisional date:																																					
Special Finds (number and type)																																					
Environmental samples (number)			Finds																																		
			Specify anything not below																																		
			None	Pot	Bone	Glass	Metal	Wood	Leather	Flint																											
			<input checked="" type="checkbox"/>	<input type="checkbox"/>	<input type="checkbox"/>	<input type="checkbox"/>	<input type="checkbox"/>	<input type="checkbox"/>	<input type="checkbox"/>	<input type="checkbox"/>																											

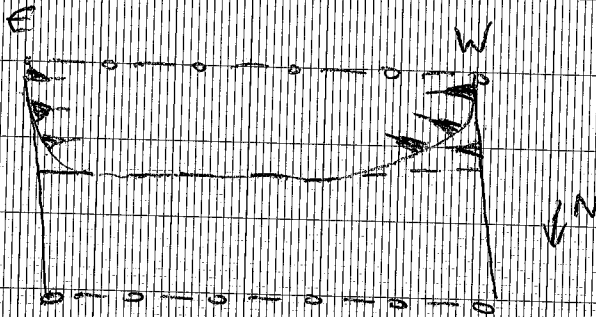
Sketch of Profile /Plan

331-1  
E

331-2  
W



NOT TO SCALE



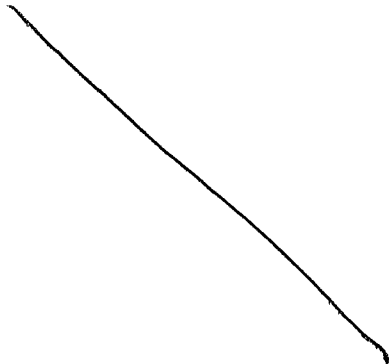
LEVELS

OD top

OD bottom

OD others

Other Information



Site Book References

Photo (film and photo number)

100-8375, 100-8376

Black and white:

Colour:

Provisional period

Group

Initials and date

AS 4/11/15

CONTEXT RECORDING SHEET

Cotswold Archaeology



SITE CODE: <b>REDS15</b>	Location <b>T33</b>	Grid Ref:	Type <b>FILL</b>	Context No. <b>3304</b>																									
DEPOSIT		<ol style="list-style-type: none"> <li>1. <b>Med greyish brown.</b></li> <li>2. <b>silty sand.</b></li> <li>3. <b>Fragile</b></li> <li>4. <b>1% charcoal, 1% angular stones</b></li> <li>5. <b>Good.</b></li> <li>6. <b>Low.</b></li> <li>7. <b>Travel &amp; chavel.</b></li> <li>8. <b>0.7m slot excavated, silty bottomed.</b></li> </ol>		CUT																									
<ol style="list-style-type: none"> <li>1. Colour</li> <li>2. Composition/Particle size</li> <li>3. Compaction</li> <li>4. Inclusions</li> <li>5. Horizon Clarity</li> <li>6. Contamination risk</li> <li>7. Methods and conditions</li> <li>8. Other comments</li> </ol>				<ol style="list-style-type: none"> <li>1. Shape in plan</li> <li>2. Corners</li> <li>3. Sides</li> <li>4. Base</li> <li>5. Orientation</li> <li>6. Other comments</li> </ol> <p>Draw profile overleaf</p>																									
Plan No.	Section No. <b>33.21</b>	Lgth <b>1.9m</b>	Width/ Diam <b>0.7m</b> <i>excavated</i>	Hgt/Dpth <b>0.13m</b>																									
STRATIGRAPHIC MATRIX																													
<table style="width: 100%; border-collapse: collapse;"> <tr> <td style="border: 1px solid black; width: 20px; height: 20px;"></td> <td style="border: 1px solid black; width: 20px; height: 20px;"></td> <td style="border: 1px solid black; width: 20px; height: 20px;"></td> <td style="border: 1px solid black; width: 20px; height: 20px;"></td> <td style="border: 1px solid black; width: 20px; height: 20px; text-align: center;"><b>3300</b></td> <td style="border: 1px solid black; width: 20px; height: 20px; text-align: center;"><b>3301</b></td> <td style="border: 1px solid black; width: 20px; height: 20px;"></td> <td style="border: 1px solid black; width: 20px; height: 20px;"></td> <td style="border: 1px solid black; width: 20px; height: 20px;"></td> <td style="border: 1px solid black; width: 20px; height: 20px;"></td> </tr> <tr> <td colspan="5" style="text-align: center;">This context <b>3304</b></td> </tr> <tr> <td style="border: 1px solid black; width: 20px; height: 20px;"></td> <td style="border: 1px solid black; width: 20px; height: 20px;"></td> <td style="border: 1px solid black; width: 20px; height: 20px;"></td> <td style="border: 1px solid black; width: 20px; height: 20px;"></td> <td style="border: 1px solid black; width: 20px; height: 20px; text-align: center;"><b>3303</b></td> <td style="border: 1px solid black; width: 20px; height: 20px;"></td> <td style="border: 1px solid black; width: 20px; height: 20px;"></td> <td style="border: 1px solid black; width: 20px; height: 20px;"></td> <td style="border: 1px solid black; width: 20px; height: 20px;"></td> <td style="border: 1px solid black; width: 20px; height: 20px;"></td> </tr> </table>									<b>3300</b>	<b>3301</b>					This context <b>3304</b>									<b>3303</b>					
				<b>3300</b>	<b>3301</b>																								
This context <b>3304</b>																													
				<b>3303</b>																									
Earlier than	Covered by: <b>3300, 3301.</b>	Contemporary with	PHYSICAL RELATIONSHIPS		Later than	Covers:																							
	Filled by:		Part of:	Fill of <b>3303</b>																									
	Cut by:		Includes:	Cuts: <b>W</b>																									
	Butted by:		Same as:	Butts:																									
INTERPRETATION AND DISCUSSION			Internal	External	Structural	Other																							
<p><b>Fill [3304] is single fill of ditch cut [3303], contained some charcoal but no finds.</b></p>																													
						Provisional date;																							
<p>△ Special Finds (number and type)</p>																													
<p>◇ Environmental samples (number)</p>			<p>Finds</p> <p>Specify anything not below <input style="width: 100px;" type="text"/></p> <table style="width: 100%; border-collapse: collapse;"> <tr> <td style="text-align: center;">None</td> <td style="text-align: center;">Pot</td> <td style="text-align: center;">Bone</td> <td style="text-align: center;">Glass</td> <td style="text-align: center;">Metal</td> <td style="text-align: center;">Wood</td> <td style="text-align: center;">Leather</td> <td style="text-align: center;">Flint</td> </tr> <tr> <td style="text-align: center;"><input checked="" type="checkbox"/></td> <td style="text-align: center;"><input type="checkbox"/></td> <td style="text-align: center;"><input type="checkbox"/></td> <td style="text-align: center;"><input type="checkbox"/></td> <td style="text-align: center;"><input type="checkbox"/></td> <td style="text-align: center;"><input type="checkbox"/></td> <td style="text-align: center;"><input type="checkbox"/></td> <td style="text-align: center;"><input type="checkbox"/></td> </tr> </table>				None	Pot	Bone	Glass	Metal	Wood	Leather	Flint	<input checked="" type="checkbox"/>	<input type="checkbox"/>	<input type="checkbox"/>	<input type="checkbox"/>	<input type="checkbox"/>	<input type="checkbox"/>	<input type="checkbox"/>	<input type="checkbox"/>							
None	Pot	Bone	Glass	Metal	Wood	Leather	Flint																						
<input checked="" type="checkbox"/>	<input type="checkbox"/>	<input type="checkbox"/>	<input type="checkbox"/>	<input type="checkbox"/>	<input type="checkbox"/>	<input type="checkbox"/>	<input type="checkbox"/>																						

Sketch of Profile /Plan

SEE [3303]

LEVELS

OD top

OD bottom

OD others

Other Information

Site Book References

Photo (film and photo number)

100-8375-100-8376

Black and white:

Colour:

Provisional period

Group

Initials and date


AS 4/11/15

# CONTEXT RECORDING SHEET

SITE CODE: <b>RE0515</b>	Location: <b>T33</b>	Grid Ref:	Type: <b>CUT</b>	Context No. <b>3305</b>
<b>DEPOSIT:</b> 1. Colour 2. Composition/Particle size 3. Compaction 4. Inclusions 5. Horizon clarity 6. Contamination risk 7. Methods and conditions 8. Other comments				<b>CUT:</b> 1. Shape in plan 2. Corners 3. Sides 4. Base 5. Orientation 6. Other comments Draw profile overleaf
<b>1. Linear</b> <b>2. <del>to</del> n/a</b> <b>3. sharp, <del>to</del> straight, steep</b> <b>4. rounded, uneven.</b> <b>5. n/s</b> <b>B.G. 0.7m slot excavated, fully bottomed.</b>				

Plan No: <b>CPS</b>	Section No: <b>33.2</b>	Lgth: <b>2.6m</b>	Width: <b>0.7m excavated</b>	Thickness/Depth: <b>0.34m</b>
------------------------	----------------------------	-------------------	------------------------------	-------------------------------


### Stratigraphic Matrix



<b>Earlier</b>	Covered by:	<b>Contemporary</b>	<b>Physical relationships</b>	<b>Later than</b>	Covers:
	Filled by: <b>3306</b>		Feature Label:		Fill of:
	Cut by:		Includes:		Cuts: <b>3302</b>
	Butted by:		Same as:		Butts:

<b>Interpretation and discussion:</b>	Internal	External	Structural	Other
<b>cut 3305 is a linear feature most likely a ditch, with a deeper section at the eastern end and a gradual slope to the west. contained a single pit (3306).</b>				

Provisional date:	Findings
Registered Artefacts:	Specify anything not below
Environmental Samples:	<input type="checkbox"/> None <input type="checkbox"/> Pot <input type="checkbox"/> Bone <input type="checkbox"/> CBM <input type="checkbox"/> Flint <input type="checkbox"/> Metal <input type="checkbox"/> Glass <input type="checkbox"/> Wood
Completed by: <b>AS</b>	Date: <b>24/11/15</b>
Checked by:	Date:




Sketch of Profile/Plan

332-1

E

W  
332-2



Not to scale



Levels

OD Highest:	OD Lowest:	OD Others
-------------	------------	-----------

Other Information

Site Book References

Photo (film and photo number)

Digital: 100-8373-100-8374

Black and White:

Colour:

Checked interpretation:	Basic Interpretation:	Basic Process:
-------------------------	-----------------------	----------------

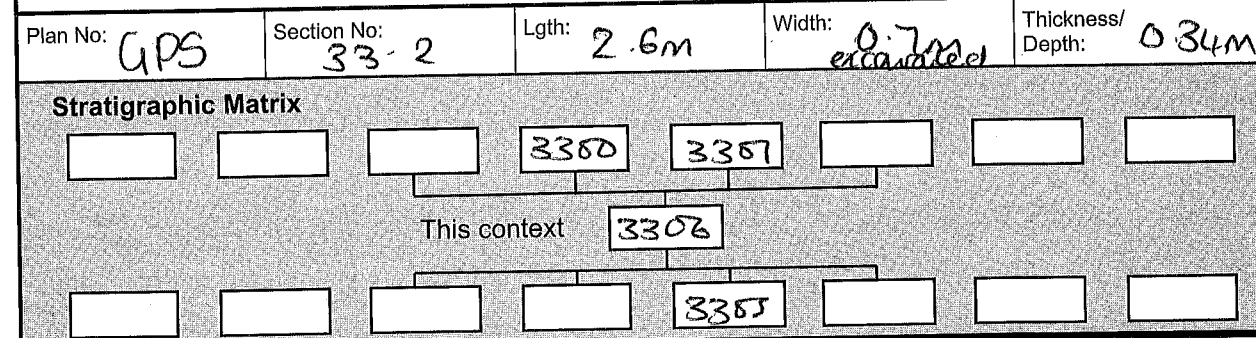


# CONTEXT RECORDING SHEET

SITE CODE: <b>REDSIS</b>	Location: <b>T33</b>	Grid Ref:	Type: <del>cut</del> <b>FILL</b>
			Context No. <b>3306</b>

<b>DEPOSIT:</b>  1. Colour 2. Composition/Particle size 3. Compaction 4. Inclusions 5. Horizon clarity 6. Contamination risk 7. Methods and conditions 8. Other comments	<b>1. Mud yellowish brown.</b> <b>2. Silty sand.</b> <b>3. Frable.</b> <b>4. 10% angular stones, 1% charcoal.</b> <b>5. good</b> <b>6. Low.</b> <b>7. Trowel &amp; shovel.</b> <b>8. 0.7m slot excavated, fully bottomed.</b>	<b>CUT:</b>  1. Shape in plan 2. Corners 3. Sides 4. Base 5. Orientation 6. Other comments  Draw profile overleaf
---	--	--

Plan No: <b>GPS</b>	Section No: <b>33-2</b>	Lgth: <b>2.6m</b>	Width: <b>0.7m excavated</b>
			Thickness/Depth: <b>0.34m</b>



<b>Earlier</b>	Covered by: <b>30 3305, 3307</b>	<b>Contemporary</b>	<b>Physical relationships</b>	<b>Later than</b>	Covers:
	Filled by:		Feature Label:		Fill of:
	Cut by:		Includes:		Cuts: <b>3305</b>
	Butted by:		Same as:		Butts:

Interpretation and discussion:	Internal	External	Structural	Other
<b>Fill 3306 is single fill of ditch cut (3305). The fill contained some charcoal and a sherd of post-medieval pottery (60mm x 30mm).</b>				

Provisional date: <b>Post-medieval</b>			
Registered Artefacts:	Finds Specify anything not below None <input type="checkbox"/> Pot <input checked="" type="checkbox"/> Bone <input type="checkbox"/> CBM <input type="checkbox"/> Flint <input type="checkbox"/> Metal <input type="checkbox"/> Glass <input type="checkbox"/> Wood <input type="checkbox"/>		
Environmental Samples:			
Completed by:	Date:	Checked by:	Date:



Context No. 3306

Sketch of Profile/Plan

SEE [3305]

Levels

OD Highest:

OD Lowest:

OD Others

Other Information

Site Book References

Photo (film and photo number)

Digital: 100-8373 - 100-8374

Black and White:

Colour:

Checked interpretation:

Basic Interpretation:

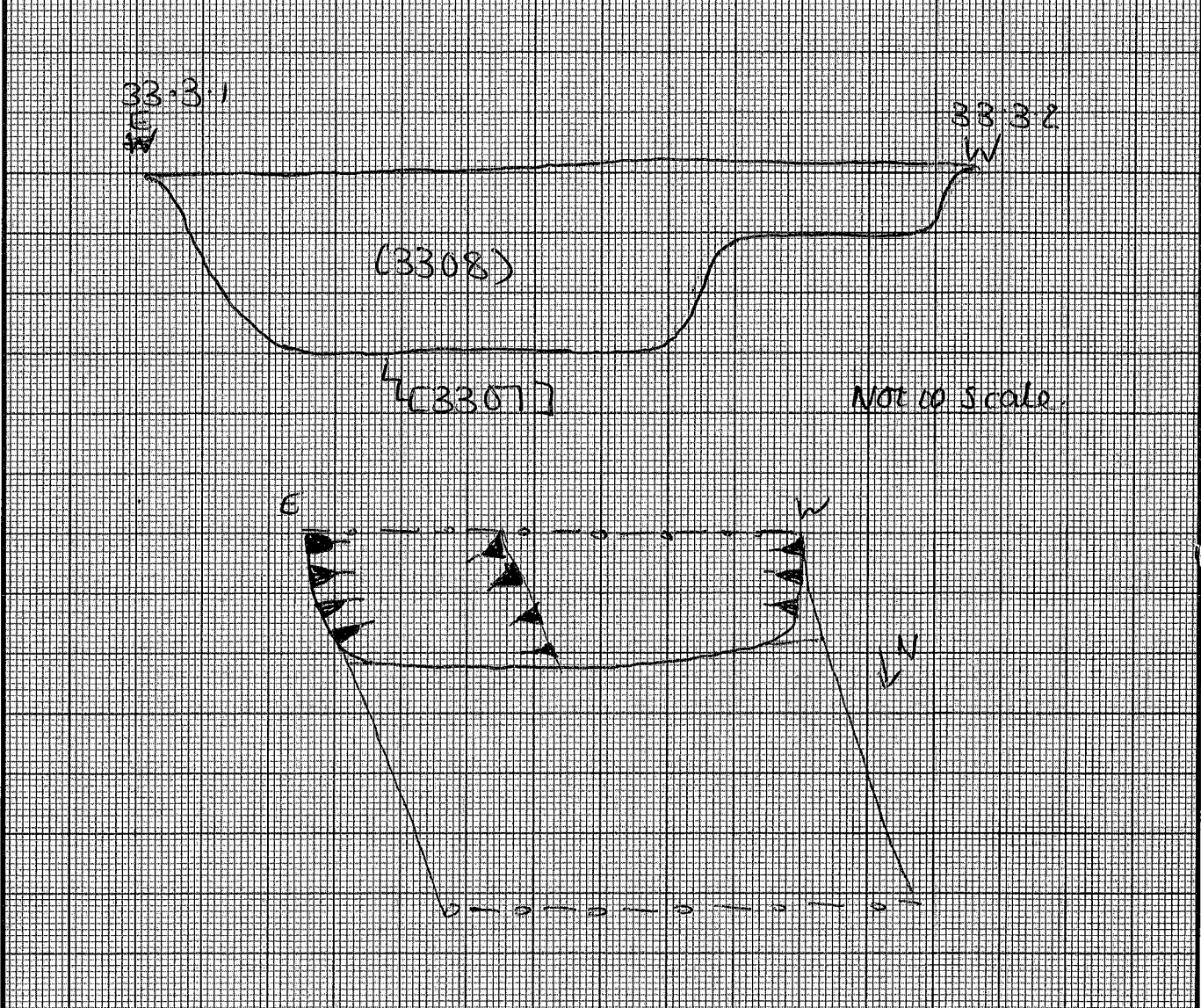
Basic Process:

# CONTEXT RECORDING SHEET

SITE CODE: <b>REDSIS</b>	Location: <b>T33</b>	Grid Ref:	Type: <del>3307</del> <b>CUT</b>	Context No. <b>3307</b>						
<b>DEPOSIT:</b> 1. Colour 2. Composition/Particle size 3. Compaction 4. Inclusions 5. Horizon clarity 6. Contamination risk 7. Methods and conditions 8. Other comments	1. <i>Linear</i>			<b>CUT:</b> 1. Shape in plan 2. Corners 3. Sides 4. Base 5. Orientation 6. Other comments Draw profile overleaf						
	2. <i>n/a.</i>									
	3. <i>Sharp, straight, steep.</i>									
	4. <i>rounded, wherever.</i>									
	5. <i>n/s</i>									
	6. <i>0.7m slot excavated, fully bottomed.</i>									
Plan No: <b>GPS</b>	Section No: <b>33.3</b>	Lgth: <b>1.65m</b>	Width: <b>0.7m excavated</b>	Thickness/Depth: <b>0.30m</b>						
<b>Stratigraphic Matrix</b>										
<input type="checkbox"/>	<input type="checkbox"/>	<input type="checkbox"/>	<input checked="" type="checkbox"/> <del>3308</del> <b>3308</b>	<input type="checkbox"/>	<input type="checkbox"/>					
This context			<b>3307</b>							
<input type="checkbox"/>	<input type="checkbox"/>	<input type="checkbox"/>	<input type="checkbox"/>	<input type="checkbox"/> <b>3302</b>	<input type="checkbox"/>					
<b>Earlier</b>	Covered by:	<b>Contemporary</b>	<b>Physical relationships</b>		<b>Later than</b>					
	Filled by: <b>3308</b>		Feature Label:	Covers:						
	Cut by:		Includes:	Fill of:						
	Butted by:		Same as:	Cuts: <b>3302.</b>						
Butts:										
<b>Interpretation and discussion:</b>			Internal	External	Structural	Other				
<i>cut(3307) appears to be cut of linear feature most likely a ditch orientated roughly N-S. contained a single fill. was deeper at western end and gradually sloped upward at eastern end, similar to(3305) ✓</i>										
Provisional date:										
<b>Registered Artefacts:</b>			Finds							
<b>Environmental Samples:</b>			Specify anything not below							
			None	Pot	Bone	CBM	Flint	Metal	Glass	Wood
			<input type="checkbox"/>	<input type="checkbox"/>	<input type="checkbox"/>	<input type="checkbox"/>	<input type="checkbox"/>	<input type="checkbox"/>	<input type="checkbox"/>	<input type="checkbox"/>
Completed by: <b>AS</b>	Date: <b>6/11/15</b>	Checked by:	Date:							



Sketch of Profile/Plan



Levels

OD Highest:	OD Lowest:	OD Others
-------------	------------	-----------

Other Information

Site Book References	Photo (film and photo number)
	Digital:
	Black and White:
	Colour:

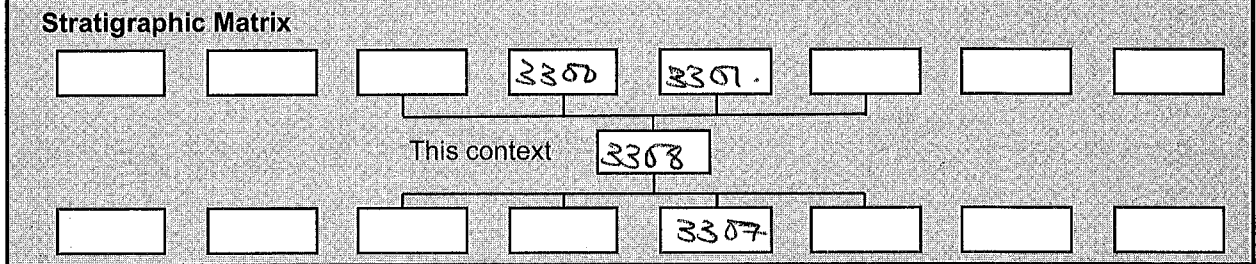
Checked interpretation:	Basic Interpretation:	Basic Process:
-------------------------	-----------------------	----------------

# CONTEXT RECORDING SHEET

SITE CODE: <b>REDSIS</b>	Location: <b>T33</b>	Grid Ref:	Type: <b>FILL</b>	Context No. <b>3308</b>
-----------------------------	-------------------------	-----------	----------------------	----------------------------

<b>DEPOSIT:</b>	1. <b>light greyish yellow.</b> 2. <b>Silty sand.</b> 3. <b>Fragile.</b> 4. <b>10% angular stones, 1% charcoal.</b> 5. <b>good</b> 6. <b>Low.</b> 7. <b>Shovel &amp; trowel.</b> 8. <b>0.7m excavated slot, fully bottomed.</b>	<b>CUT:</b>
1. Colour		1. Shape in plan
2. Composition/Particle size		2. Corners
3. Compaction		3. Sides
4. Inclusions		4. Base
5. Horizon clarity		5. Orientation
6. Contamination risk		6. Other comments
7. Methods and conditions		<b>Draw profile overleaf</b>
8. Other comments		

Plan No: <b>GPS</b>	Section No: <b>33.3</b>	Lgth: <b>1.65m</b>	Width: <b>0.7m excavated</b>	Thickness/Depth: <b>0.3m</b>
---------------------	-------------------------	--------------------	------------------------------	------------------------------



<b>Earlier</b>	Covered by: <b>3300, 3307</b>	<b>Contemporary</b>	<b>Physical relationships</b>		<b>Later than</b>	Covers:
	Filled by:		Feature Label:	Fill of: <b>3307</b>		
	Cut by:		Includes:	Cuts:		
	Butted by:		Same as:	Butts:		

Interpretation and discussion:	Internal	External	Structural	Other
--------------------------------	----------	----------	------------	-------

**FILL [3308] is single fill of cut [3307]. contained some charcoal but no finds.**

Provisional date: <b>✓</b>
----------------------------

Registered Artefacts: <b>✓</b>	Finds
Environmental Samples: <b>✓</b>	Specify anything not below
	None <input type="checkbox"/> Pot <input type="checkbox"/> Bone <input type="checkbox"/> CBM <input type="checkbox"/> Flint <input type="checkbox"/> Metal <input type="checkbox"/> Glass <input type="checkbox"/> Wood <input type="checkbox"/>

Completed by: <b>AS</b>	Date: <b>4/11/15</b>	Checked by:	Date:
-------------------------	----------------------	-------------	-------



Sketch of Profile/Plan

SEE [3307]

Levels

OD Highest:

OD Lowest:

OD-Others

Other Information

Site Book References

Photo (film and photo number)

Digital: 100-8381, 100-8382

Black and White:

Colour:

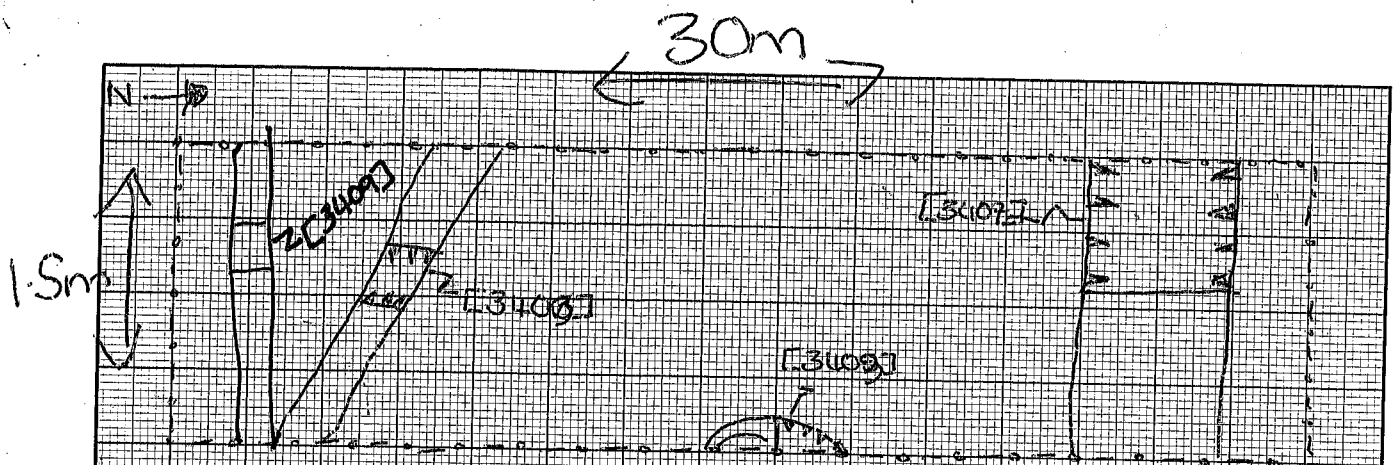
Checked interpretation:

Basic Interpretation:

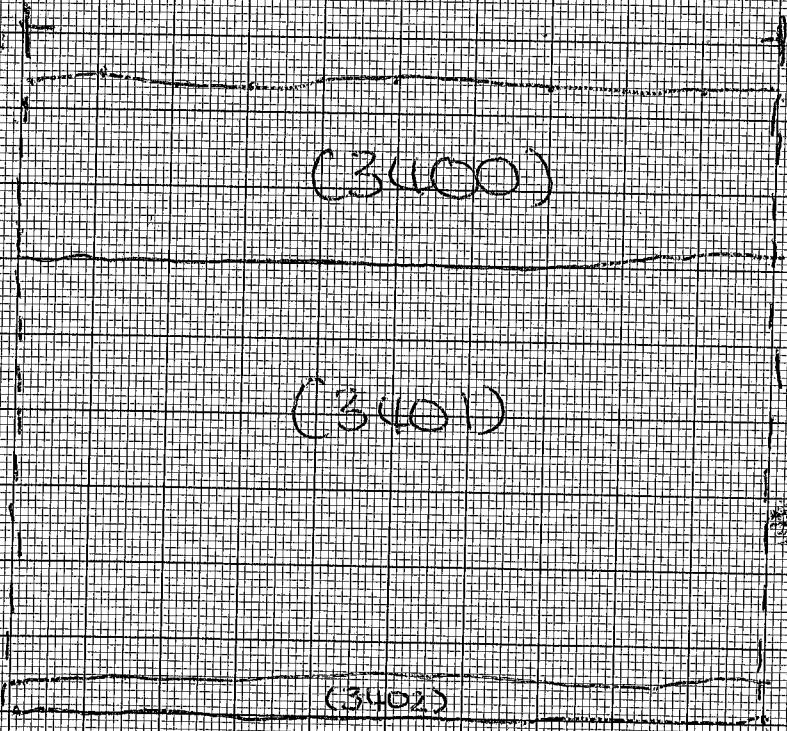
Basic Process:



SITE NAME Redhays South		SITE CODE REDS15		AREA		TRENCH No. 234	
Length 30m		Width 1.5m		Ground level (AOD)		Max. depth	
Plan Nos GPS		Section Nos 34.1 34.4 34.2 34.3		Colour photos Film      Frames		B & W photos Film      Frames	
						Co-ordinates <input type="checkbox"/> Site Grid <input type="checkbox"/> OS	
Context No.		Context type		Description		Dimensions	
3400		Topsoil		Dark reddish brown, sandy silt, friable		>30m x 1.5m x 0.2m	
3401		Subsoil		mid reddish brown, silty sand, friable		>30m x 1.5m x 0.5m	
3402		Natural		mid brownish orange, sandy, friable.		>30m x 1.5m x 0.6m	
3403		cut		See context sheet			
3404		fill		See context sheet			
3405		cut		See context sheet			
3406		fill		See context sheet			
3407		cut		see context sheet			
3408		fill		see context sheet			
3409		cut		see context sheet			
3410		fill		see context sheet			
FINDS							
Material		Context No.		Qty		Material	
Material		Context No.		Qty		Material	
Material		Context No.		Qty		Material	
RF No.				Sample Nos			
Recorded by: KW				Date 3/11/15		Checked by:	
						Date	



NOT TO SCALE



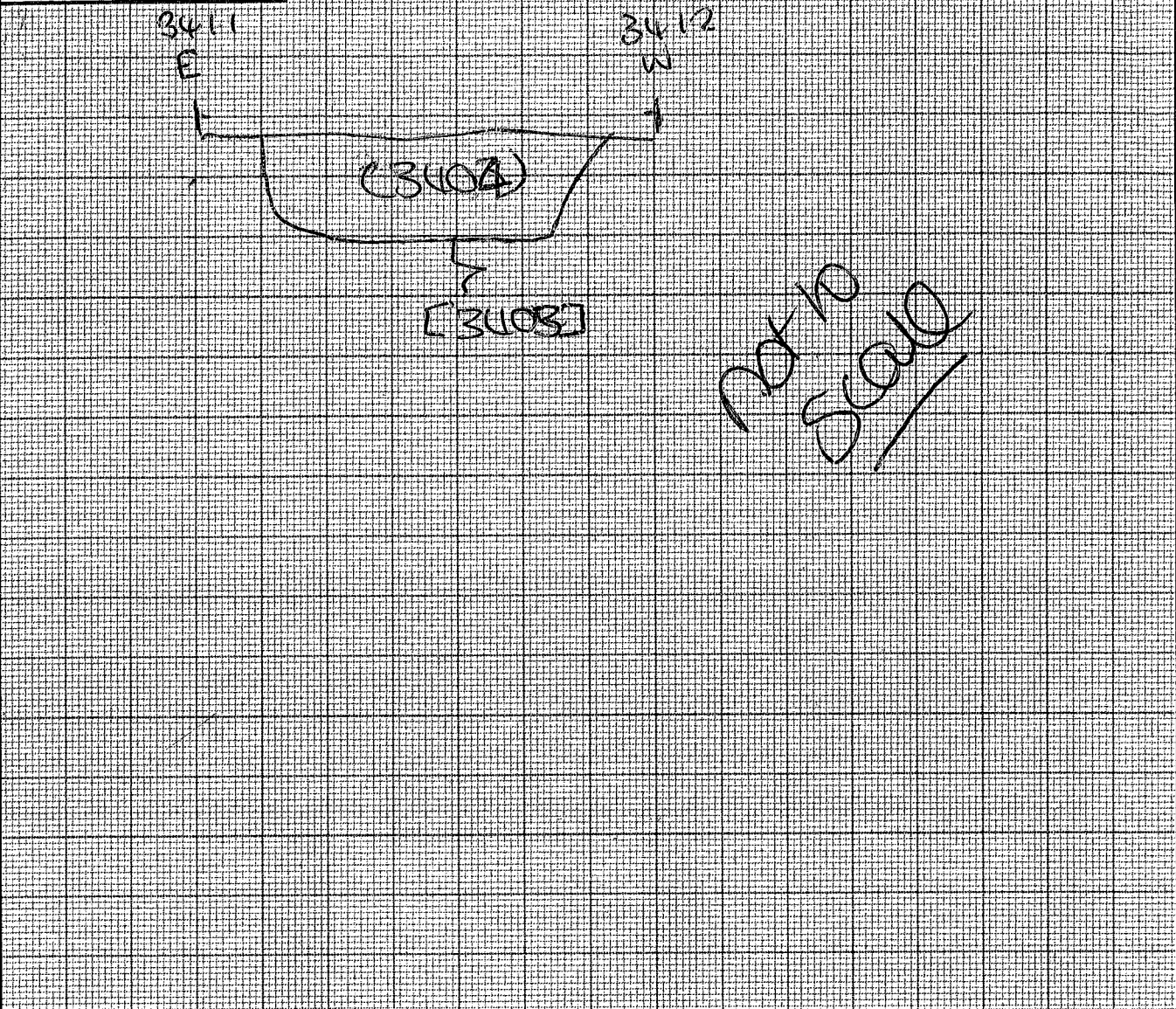


# CONTEXT RECORDING SHEET

SITE CODE: <b>REDS15</b>	Location: <b>Trench 34</b>	Grid Ref: 	Type: <b>Cut</b>	Context No. <b>3403</b>			
<b>DEPOSIT:</b> 1 Colour 2 Composition/particle size 3 Compaction 4 Inclusions 5 Horizon clarity 6 Contamination risk 7 Methods and conditions 8 Other comments	① <b>Circular</b> ② <b>n/a</b> ③ <b>rounded, steep p → gradual slope</b> ④ <b>flat</b> ⑤ <b>n/a</b> ⑥ <b>Half sectioned, possible post hole</b>			<b>CUT:</b> 1 Shape in plan 2 Corners 3 Sides 4 Base 5 Orientation 6 Other comments Draw profile overleaf			
Plan No: <b>CPS</b>	Section No: <b>34-1</b>	Lgth: <b>excavated 0.27m</b>	Width: <b>0.38m</b>	Thickness/Depth: <b>0.10m</b>			
<b>Stratigraphic Matrix</b>							
[ ]	[ ]	[ ]	[ ]	<b>3403</b>	[ ]	[ ]	[ ]
This context <b>3403</b>							
[ ]	[ ]	[ ]	[ ]	<b>3402</b>	[ ]	[ ]	[ ]
<b>Earlier</b>	Covered by:	<b>Contemporary</b>	<b>Physical relationships</b>		<b>Later than</b>	Covers:	
	Filled by: <b>3404</b>		Feature Label:			Fill of:	
	Cut by:		Includes:			Cuts: <b>3402</b>	
	Butted by:		Same as:			Butts:	
<b>Interpretation and discussion:</b>			Internal	External	Structural	Other	
<b>Cut of possible post hole. Half sectioned.</b>							
Provisional date: <b>Undated</b>							
Registered Artefacts: <b>/</b>			Finds: Specify anything not below [ ] None <input checked="" type="checkbox"/> Pot <input type="checkbox"/> Bone <input type="checkbox"/> CBM <input type="checkbox"/> Flint <input type="checkbox"/> Metal <input type="checkbox"/> Glass <input type="checkbox"/> Wood <input type="checkbox"/>				
Environmental Samples: <b>/</b>							
Completed by: <b>KN</b>	Date: <b>3/11/15</b>	Checked by:	Date:				



Sketch of Profile/Plan



Levels

OD Highest:	OD Lowest:	OD Others
-------------	------------	-----------


Other Information

Site Book References	Photo (film and photo number) Digital: 100-8371, 8372 Black and White: Colour:
----------------------	---

Checked interpretation:	Basic Interpretation:	Basic Process:
-------------------------	-----------------------	----------------

# CONTEXT RECORDING SHEET

SITE CODE: <b>RE0315</b>	Location: <b>Trench 34</b>	Grid Ref: <b>/</b>	Type: <b>fill</b>	Context No. <b>3404</b>									
<b>DEPOSIT:</b> 1. Colour 2. Composition/Particle size 3. Compaction 4. Inclusions 5. Horizon clarity 6. Contamination risk 7. Methods and conditions 8. Other comments	① mid reddish brown ② silty sand ③ friable ④ none ⑤ good ⑥ low ⑦ Trowel ⑧ n/a			<b>CUT:</b> 1. Shape in plan 2. Corners 3. Sides 4. Base 5. Orientation 6. Other comments Draw profile overleaf									
	Plan No: <b>GPS</b> Section No: <b>34.1</b> Lgth: <b>excavated 0.27m</b> Width: <b>0.38m</b> Thickness/Depth: <b>0.10m</b>												
	<b>Stratigraphic Matrix</b>												
	<pre>           graph TD             3401[3401] --- 3403[3403]             ThisContext[This context 3404] --- 3401             ThisContext --- 3403           </pre>												
	Earlier	Covered by: <b>3401</b>			Contemporary	Physical relationships		Later than	Covers:				
		Filled by:				Feature Label:			Fill of: <b>3403</b>				
		Cut by:				Includes:			Cuts: <b>~</b>				
		Butted by:				Same as:			Butts:				
<b>Interpretation and discussion:</b>						Internal	External	Structural	Other				
<b>Full of [3403], possible post hole. No finds recovered makes it difficult to date.</b>													
Provisional date: <b>Undated</b>													
<b>Registered Artefacts:</b> <b>/</b>						<b>Finds</b> Specify anything not below							
<b>Environmental Samples:</b> <b>/</b>						<input checked="" type="checkbox"/> None	<input type="checkbox"/> Pot	<input type="checkbox"/> Bone	<input type="checkbox"/> CBM	<input type="checkbox"/> Flint	<input type="checkbox"/> Metal	<input type="checkbox"/> Glass	<input type="checkbox"/> Wood
Completed by: <b>KW</b>			Date: <b>5/11/15</b>			Checked by:			Date:				



Context No. 3404

Sketch of Profile/Plan

See context  
sheet  
[3403]

**Levels**

OD Highest:

OD Lowest:

OD Others

**Other Information**

**Site Book References**

Photo (film and photo number)

Digital: 100-8371, 8372

Black and White:

Colour:

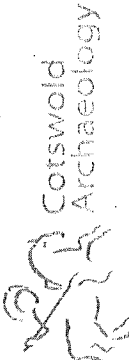
Checked interpretation:

Basic Interpretation:

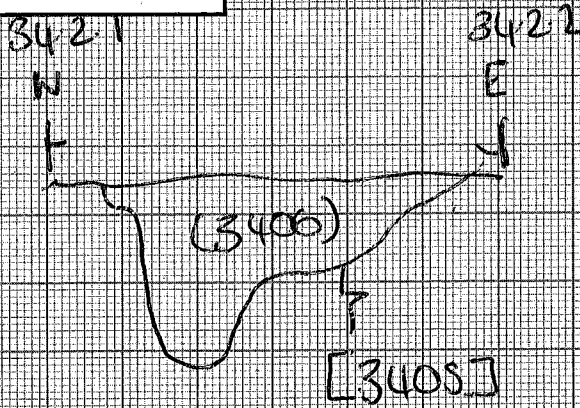
Basic Process:

CONTEXT RECORDING SHEET

SITE CODE: <b>REDS15</b>	Location: <b>Trench 34</b>	Grid Ref:	Type: <b>cut</b>	Context No. <b>3405</b>		
DEPOSIT:			CUT:			
① linear			1. Shape in plan			
② n/a			2. Corners			
③ rounded, steep			3. Sides			
④ flat			4. Base			
⑤ east-west			5. Orientation			
⑥ half sectioned, excavated to base			6. Other comments			
			Draw profile overleaf			
Plan No: <b>APS</b>	Section No: <b>34:2</b>	Lgth: <b>0.914m</b> ↔	Width: <b>excavated</b> <b>0.74m</b>	Thickness/Depth: <b>0.211m</b>		
<b>Stratigraphic Matrix</b>						
[ ]	[ ]	[ ]	[ <b>3406</b> ]	[ ]		
This context <b>3405</b>						
[ ]	[ ]	[ ]	[ <b>3402</b> ]	[ ]		
Earlier	Covered by:	Contemporary	<b>Physical relationships</b>		Later than	
	Filled by: <b>3406</b>		Feature Label:			Covers:
	Cut by:		Includes:			Fill of:
	Butted by:		Same as:			Cuts: <b>3402</b>
Butts:						
<b>Interpretation and discussion:</b>						
		Internal	External	Structural	Other	
<b>Linear feature running through trench 34 at the northern end.</b>						
Provisional date: <b>Undated</b>						
Registered Artefacts:			Finds			
Environmental Samples:			Specify anything not below			
			None	Pot		
			Bone	CBM		
			Flint	Metal		
			Glass	Wood		
			<input checked="" type="checkbox"/>	<input type="checkbox"/>		
			<input type="checkbox"/>	<input type="checkbox"/>		
			<input type="checkbox"/>	<input type="checkbox"/>		
			<input type="checkbox"/>	<input type="checkbox"/>		
			<input type="checkbox"/>	<input type="checkbox"/>		
Completed by: <b>KW</b>			Date: <b>2/11/15</b>	Checked by:		
			Date:			



## Sketch of Profile/Plan



not  
to scale

## Levels

OD Highest: /

OD Lowest: /

OD Others /

## Other Information

## Site Book References

Photo (film and photo number)

Digital: 100-8377, 8378

Black and White:

Colour:

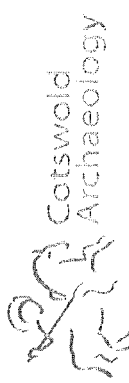
Checked interpretation:

Basic Interpretation:

Basic Process:

# CONTEXT RECORDING SHEET

SITE CODE: <b>Reds15</b>	Location: <b>Trench 34</b>	Grid Ref:	Type: <b>Ful</b>	Context No. <b>340<del>8</del></b>	
<b>DEPOSIT:</b> 1. Colour <b>① mid reddish brown</b> 2. Composition/Particle size <b>② silty sand</b> 3. Compaction <b>③ friable</b> 4. Inclusions 5. Horizon clarity <b>④ Occasional large stone, &gt;5mm</b> 6. Contamination risk <b>5%</b> 7. Methods and conditions 8. Other comments <b>⑤ good</b> <b>⑥ clear bw</b> <b>⑦ spade/shovel &amp; mattock</b> <b>⑧ half sectioned, excavated to base</b>				<b>CUT:</b> 1. Shape in plan 2. Corners 3. Sides 4. Base 5. Orientation 6. Other comments Draw profile overleaf	
Plan No: <b>GPS</b>	Section No: <b>34.2</b>	Lgth: <b>0.94m</b>	Width: <del>excavated</del> <b>0.74m</b>	Thickness/ Depth: <b>0.24m</b>	
<b>Stratigraphic Matrix</b> <div style="display: flex; justify-content: space-around; align-items: center;"> <div style="border: 1px solid black; width: 40px; height: 20px; margin: 5px;"></div> <div style="border: 1px solid black; width: 40px; height: 20px; margin: 5px;"></div> <div style="border: 1px solid black; width: 40px; height: 20px; margin: 5px;"></div> <div style="border: 1px solid black; width: 40px; height: 20px; margin: 5px;"></div> <div style="border: 1px solid black; width: 40px; height: 20px; margin: 5px; text-align: center;">3401</div> <div style="border: 1px solid black; width: 40px; height: 20px; margin: 5px;"></div> <div style="border: 1px solid black; width: 40px; height: 20px; margin: 5px;"></div> </div> <p style="text-align: center;">This context <span style="border: 1px solid black; padding: 2px 5px;">3406</span></p> <div style="display: flex; justify-content: space-around; align-items: center;"> <div style="border: 1px solid black; width: 40px; height: 20px; margin: 5px;"></div> <div style="border: 1px solid black; width: 40px; height: 20px; margin: 5px;"></div> <div style="border: 1px solid black; width: 40px; height: 20px; margin: 5px;"></div> <div style="border: 1px solid black; width: 40px; height: 20px; margin: 5px;"></div> <div style="border: 1px solid black; width: 40px; height: 20px; margin: 5px; text-align: center;">3405</div> <div style="border: 1px solid black; width: 40px; height: 20px; margin: 5px;"></div> <div style="border: 1px solid black; width: 40px; height: 20px; margin: 5px;"></div> </div>					
<b>Earlier</b>	Covered by: <b>3401</b>	<b>Contemporary</b>	<b>Physical relationships</b>		<b>Later than</b>
	Filled by:		Feature Label:	Covers:	
	Cut by:		Includes:	Fill of: <b>3405</b>	
	Butted by:		Same as:	Cuts:	
<b>Interpretation and discussion:</b>					
<b>Only ful of cut [3405], no finds recovered makes feature undatable.</b>					
Internal    External    Structural    Other					
Provisional date: <b>Undated</b>					
<b>Registered Artefacts:</b> <input checked="" type="checkbox"/>			<b>Finds</b> Specify anything not below		
<b>Environmental Samples:</b> <input checked="" type="checkbox"/>			None <input checked="" type="checkbox"/> Pot <input type="checkbox"/> Bone <input type="checkbox"/> CBM <input type="checkbox"/> Flint <input type="checkbox"/> Metal <input type="checkbox"/> Glass <input type="checkbox"/> Wood <input type="checkbox"/>		
Completed by: <b>KW</b>	Date: <b>3/11/15</b>	Checked by:	Date:		



Context No. 3406

Sketch of Profile/Plan

See context  
sheet  
[ 3406 ]

Levels

OD Highest: /

OD Lowest: /

OD Others: /

Other Information

Site Book References

Photo (film and photo number)

Digital: 100-8377, 8378

Black and White:

Colour:

Checked interpretation:

Basic Interpretation:

Basic Process:

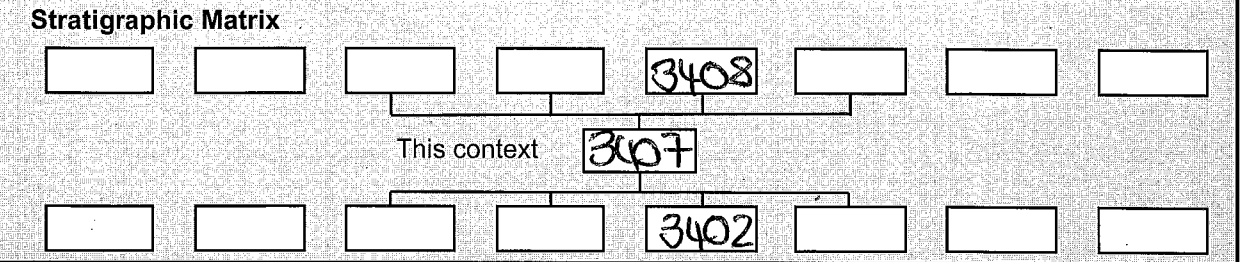


# CONTEXT RECORDING SHEET

SITE CODE: <b>REDS15</b>	Location: <b>Trench 34</b>	Grid Ref:	Type: <b>cut</b>
			Context No. <b>3407</b>

<b>DEPOSIT:</b> 1. Colour 2. Composition/Particle size 3. Compaction 4. Inclusions 5. Horizon clarity 6. Contamination risk 7. Methods and conditions 8. Other comments	<b>CUT:</b> 1. Shape in plan 2. Corners 3. Sides 4. Base 5. Orientation 6. Other comments Draw profile overleaf
① linear ② flint ③ steep, angular ④ <del>flint</del> uneven ⑤ ne-sw ⑥ Appears to be a field drain	

Plan No: <b>CPS</b>	Section No: <b>34:3</b>	Lgth: <del>excavated</del> <b>0.50m</b>	Width: <b>0.33m</b>
			Thickness/ Depth: <b>0.15m</b>



<b>Earlier</b>	Covered by:	<b>Contemporary</b>	<b>Physical relationships</b>	<b>Later than</b>	Covers:
	Filled by: <b>3408</b>		Feature Label:		Fill of:
	Cut by:		Includes:		Cuts: <b>3402</b>
	Butted by:		Same as:		Butts:

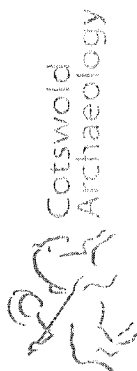
Interpretation and discussion:	Internal	External	Structural	Other
--------------------------------	----------	----------	------------	-------

**linear feature running through Trench 34 at the southern end. Believed to be a field drain of unknown date**

Provisional date:	<b>Undated</b>
-------------------	----------------

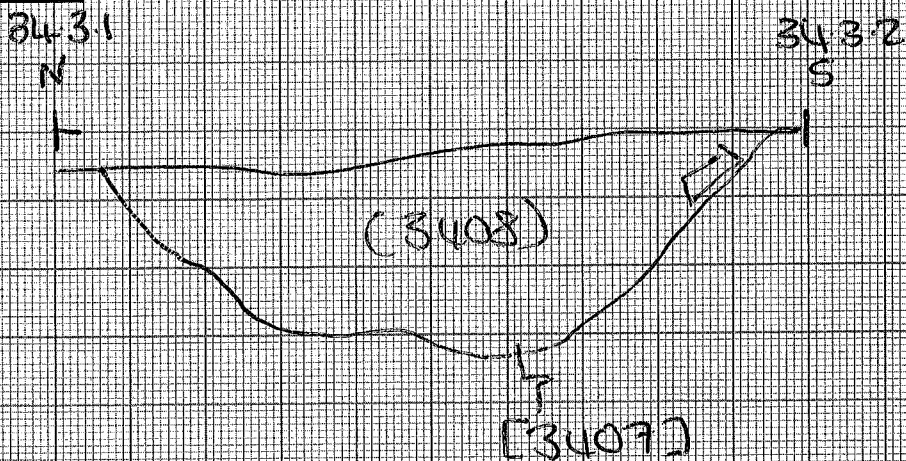
Registered Artefacts:	Finds
Environmental Samples:	Specify anything not below
	<input checked="" type="checkbox"/> None <input type="checkbox"/> Pot <input type="checkbox"/> Bone <input type="checkbox"/> CBM <input type="checkbox"/> Flint <input type="checkbox"/> Metal <input type="checkbox"/> Glass <input type="checkbox"/> Wood

Completed by: <b>KW</b>	Date: <b>3/11/15</b>	Checked by:	Date:
-------------------------	----------------------	-------------	-------



Context No. 3407

Sketch of Profile/Plan



NOT to Scale

Levels

OD Highest: /

OD Lowest: /

OD Others /

Other Information

Site Book References

Photo (film and photo number)

Digital: 100-8379, 8380

Black and White:

Colour:

Checked interpretation:

Basic Interpretation:

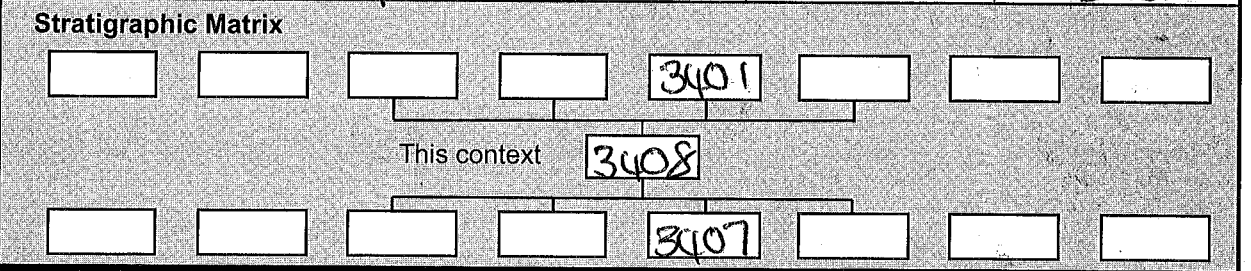
Basic Process:

# CONTEXT RECORDING SHEET

SITE CODE: <b>REDS 15</b>	Location: <b>Trench 34</b>	Grid Ref:	Type: <b>Fill</b>	Context No. <b>3408</b>
------------------------------	-------------------------------	-----------	----------------------	----------------------------

<b>DEPOSIT:</b> 1. Colour 2. Composition/Particle size 3. Compaction 4. Inclusions 5. Horizon clarity 6. Contamination risk 7. Methods and conditions 8. Other comments	<p>① Dark reddish brown</p> <p>② Sandy silt</p> <p>③ friable</p> <p>④ occasional small stone &gt; 2mm 1% ⑤ Good</p> <p>⑥ low</p> <p>⑦ Trowel.</p>	<b>CUT:</b> 1. Shape in plan 2. Corners 3. Sides 4. Base 5. Orientation 6. Other comments Draw profile overleaf
---	---	--

Plan No: <b>CPS</b>	Section No: <b>34.3</b>	Lgth: <b>excavated 0.50m</b>	Width: <b>0.33m</b>	Thickness/Depth: <b>0.15m</b>
---------------------	-------------------------	------------------------------	---------------------	-------------------------------



<b>Earlier</b>	Covered by: <b>3401</b>	<b>Contemporary</b>	<b>Physical relationships</b>	<b>Later than</b>	Covers:
	Filled by:		Feature Label:		Fill of: <b>3407.</b>
	Cut by:		Includes:		Cuts:
	Butted by:		Same as:		Butts:

**Interpretation and discussion:**

	Internal	External	Structural	Other
--	----------	----------	------------	-------

**Full of linear ditch feature [3407]. No finds makes the feature undateable.**

Provisional date: **Undated**

Registered Artefacts: <input checked="" type="checkbox"/>	Finds* <input type="text"/>
Environmental Samples: <input checked="" type="checkbox"/>	Specify anything not below
	<input checked="" type="checkbox"/> None <input type="checkbox"/> Pot <input type="checkbox"/> Bone <input type="checkbox"/> CBM <input type="checkbox"/> Flint <input type="checkbox"/> Metal <input type="checkbox"/> Glass <input type="checkbox"/> Wood

Completed by: <b>YCW</b>	Date: <b>3/11/15</b>	Checked by:	Date:
--------------------------	----------------------	-------------	-------



Context No. 3408

Sketch of Profile/Plan

See context  
Sheet  
[3407]

Levels

OD Highest:

OD Lowest:

OD Others

Other Information

Site Book References

Photo (film and photo number)

Digital: 100-8-379, 8380.

Black and White:

Colour:

Checked interpretation:

Basic Interpretation:

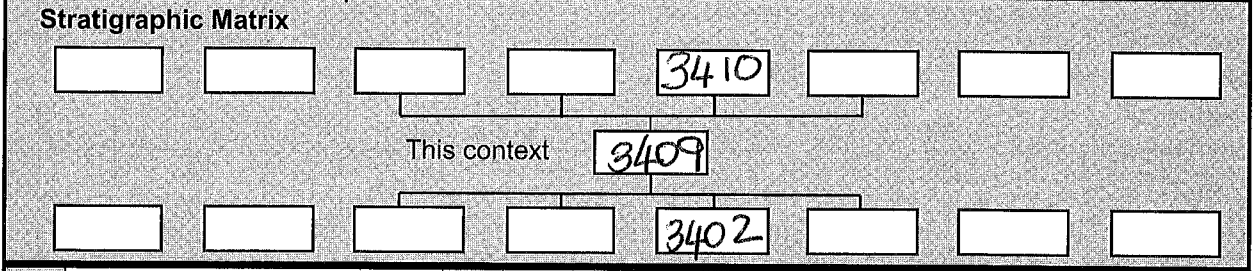
Basic Process:

# CONTEXT RECORDING SHEET

SITE CODE: <b>REDS15</b>	Location: <b>Trench 34</b>	Grid Ref:	Type: <b>Cut</b>	Context No. <b>3409</b>
-----------------------------	-------------------------------	-----------	---------------------	----------------------------

<b>DEPOSIT:</b> 1. Colour 2. Composition/Particle size 3. Compaction 4. Inclusions 5. Horizon clarity 6. Contamination risk 7. Methods and conditions 8. Other comments	① linear ② n/a ③ angular, steep ④ uneven ⑤ SW-NE ⑥ slot into linear feature	<b>CUT:</b> 1. Shape in plan 2. Corners 3. Sides 4. Base 5. Orientation 6. Other comments Draw profile overleaf
---	--	--

Plan No: <b>aps</b>	Section No: <b>34.4</b>	Lgth: <del>excavated</del> <b>0.60m</b>	Width: <b>0.33m</b>	Thickness/- Depth: <b>0.14m</b>
------------------------	----------------------------	--	------------------------	------------------------------------



<b>Earlier</b>	Covered by:	<b>Contemporary</b>	<b>Physical relationships</b>	<b>Later than</b>	Covers:
	Filled by: <b>3410</b>		Feature Label:		Fill of:
	Cut by:		Includes:		Cuts: <b>3402</b>
	Butted by:		Same as:		Butts:

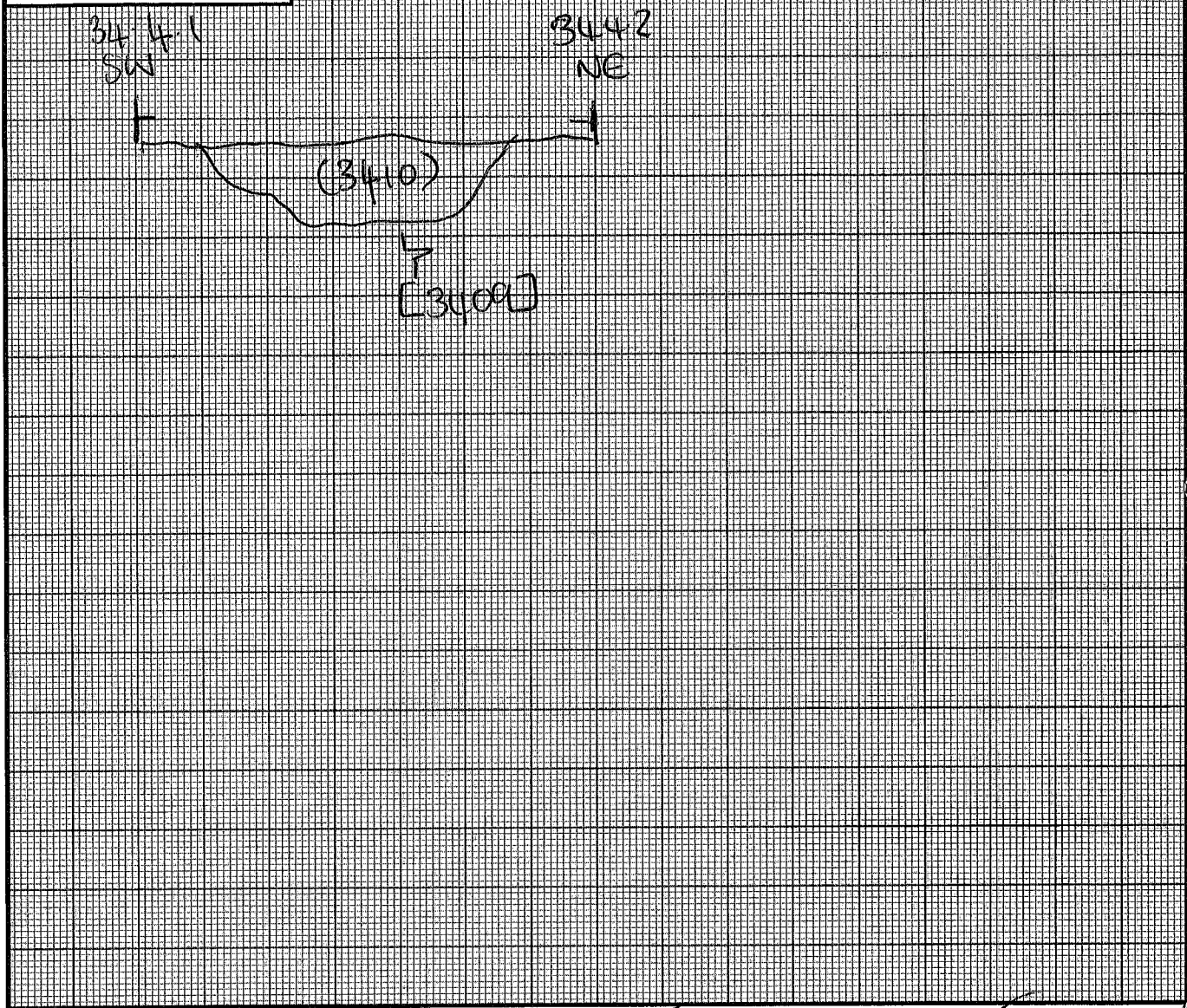
<b>Interpretation and discussion:</b>	Internal	External	Structural	Other
Slot cut into linear ditch running through Trench 34 Believed to be a field drain as similar size to [3405].				

Provisional date: <b>Undated</b>	<b>Registered Artefacts:</b> / <b>Environmental Samples:</b> /		
<b>Findings:</b> Specify anything not below None <input checked="" type="checkbox"/> Pot <input type="checkbox"/> Bone <input type="checkbox"/> CBM <input type="checkbox"/> Flint <input type="checkbox"/> Metal <input type="checkbox"/> Glass <input type="checkbox"/> Wood <input type="checkbox"/>			
Completed by: <b>KW</b>	Date: <b>3/11/15</b>	Checked by:	Date:



Context No. 3409

Sketch of Profile/Plan



Levels

OD Highest:  OD Lowest:  OD Others:

Other Information

Site Book References  Photo (film and photo number)  
Digital: 100-8383, 8384  
Black and White:  
Colour:

Checked interpretation: Basic Interpretation: Basic Process:

# CONTEXT RECORDING SHEET

SITE CODE: <b>REDS15</b>	Location: <b>Trench 34</b>	Grid Ref:	Type: <b>cut</b>	Context No. <b>3400</b>								
DEPOSIT:			CUT:									
1. Colour	① mid reddish brown			1. Shape in plan								
2. Composition/Particle size	② silty sand			2. Corners								
3. Compaction	③ friable			3. Sides								
4. Inclusions	④ Occasional small stone > 3mm			4. Base								
5. Horizon clarity	⑤ good			5. Orientation								
6. Contamination risk	⑥ low			6. Other comments								
7. Methods and conditions	⑦ Trowel, damp.			Draw profile overleaf								
8. Other comments	⑧ n/a											
Plan No:	Section No:	Lgth:	Width:	Thickness/Depth:								
<b>CPS</b>	<b>34:4</b>	<b>excavated 0.60m</b>	<b>0.33m</b>	<b>0.14m</b>								
<b>Stratigraphic Matrix</b>												
<div style="display: flex; justify-content: space-around; align-items: center;"> <div style="border: 1px solid black; width: 40px; height: 20px; margin: 5px;"></div> <div style="border: 1px solid black; width: 40px; height: 20px; margin: 5px;"></div> <div style="border: 1px solid black; width: 40px; height: 20px; margin: 5px;"></div> <div style="border: 1px solid black; width: 40px; height: 20px; margin: 5px;"></div> <div style="border: 1px solid black; width: 40px; height: 20px; margin: 5px; text-align: center;"><b>3402</b></div> <div style="border: 1px solid black; width: 40px; height: 20px; margin: 5px;"></div> <div style="border: 1px solid black; width: 40px; height: 20px; margin: 5px;"></div> </div> <p style="text-align: center;">This context <span style="border: 1px solid black; padding: 2px 5px;"><b>3410</b></span></p> <div style="display: flex; justify-content: space-around; align-items: center;"> <div style="border: 1px solid black; width: 40px; height: 20px; margin: 5px;"></div> <div style="border: 1px solid black; width: 40px; height: 20px; margin: 5px;"></div> <div style="border: 1px solid black; width: 40px; height: 20px; margin: 5px;"></div> <div style="border: 1px solid black; width: 40px; height: 20px; margin: 5px;"></div> <div style="border: 1px solid black; width: 40px; height: 20px; margin: 5px; text-align: center;"><b>3409</b></div> <div style="border: 1px solid black; width: 40px; height: 20px; margin: 5px;"></div> <div style="border: 1px solid black; width: 40px; height: 20px; margin: 5px;"></div> </div>												
<b>Earlier</b>	Covered by:	<b>Contemporary</b>	<b>Physical relationships</b>		Covers:							
	Filled by:		Feature Label:	Fill of:								
	Cut by:		Includes:	Cuts:								
	Butted by:		Same as:	Butts:								
			<b>Later than</b>									
<b>3402</b>			<b>3409</b>									
<b>Interpretation and discussion:</b>					Internal	External	Structural	Other				
Fill of linear ditch [3409], believed to be a field drain												
Provisional date: <b>Undated</b>												
<b>Registered Artefacts:</b>					<b>Finds</b>							
Environmental Samples:					Specify anything not below							
					None	Pot	Bone	CBM	Flint	Metal	Glass	Wood
					<input checked="" type="checkbox"/>	<input type="checkbox"/>	<input type="checkbox"/>	<input type="checkbox"/>	<input type="checkbox"/>	<input type="checkbox"/>	<input type="checkbox"/>	<input type="checkbox"/>
Completed by: <b>RW</b>			Date: <b>3/11/15</b>		Checked by:			Date:				



Sketch of Profile/Plan

See context sketch

[3409]

Levels

OD Highest:

OD Lowest:

OD Others

Other Information

Site Book References

Photo (film and photo number)

Digital:

Black and White:

Colour:

Checked interpretation:

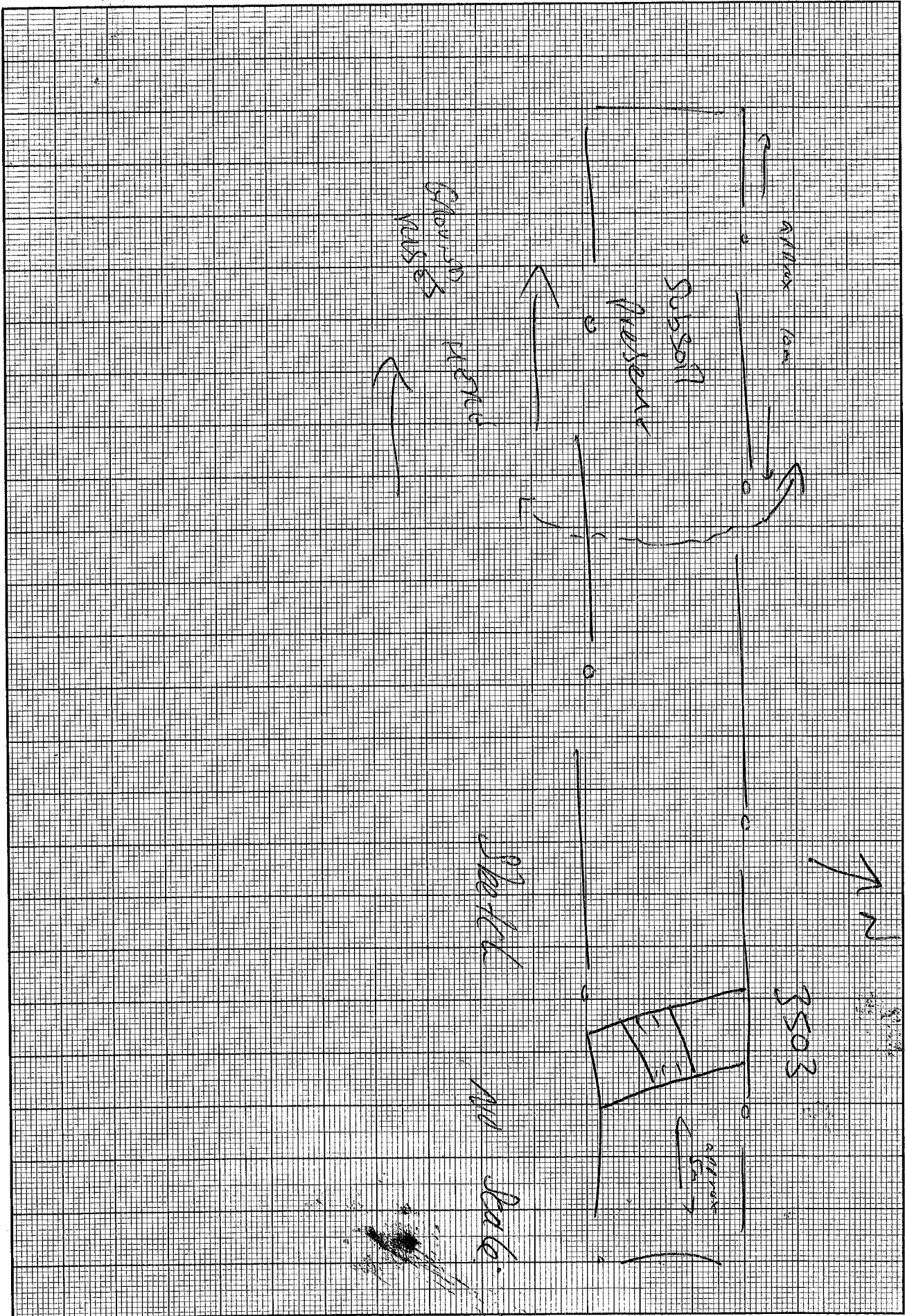
Basic Interpretation:

Basic Process:





SITE NAME <i>Redhays South</i>		SITE CODE <i>REDS 15</i>		AREA	TRENCH No. <i>35</i>
Length <i>30m</i>	Width <i>1.5</i>	Ground level (AOD)		Max. depth <i>0.90m</i>	
Plan Nos <i>JRS</i>	Section Nos <i>35.1</i>	Colour photos Film <input type="checkbox"/> Frames <input type="checkbox"/>	B & W photos Film <input type="checkbox"/> Frames <input type="checkbox"/>	Co-ordinates <input checked="" type="checkbox"/> Site Grid <input type="checkbox"/> OS	
		<i>DIG. 8385-6 + 100. 8391</i>			
Context No.	Context type	Description		Dimensions	
<i>3500</i>	<i>layer</i>	<i>top soil. yellowy brown clayey sandy silt</i>		<i>0-0.26</i>	
<i>3501</i>	<i>layer</i>	<i>subsoil: dk yellowy brown clayey sandy silt</i>		<i>0.26 - 0.49 av.</i>	
		<i>subsoil only present in west end of tr for first 10m thereafter. TS → NAT.</i>			
<i>3502</i>	<i>Nat</i>	<i>Reddish brown slightly clayey sand with occ. gravel inclusions</i>			
<i>3503</i>	<i>cut</i>	<i>NW-SE Ditch. - modern -</i>		<i>See sheet</i>	
<i>3504</i>	<i>fill</i>	<i>fill of 3503.</i>		<i>1c</i>	
FINDS <del><i>No finds</i></del>					
Material	Context No.	Qty	Material	Context No.	Qty
<i>GLASS POST</i>	<i>3504</i>				
RF No.			Sample Nos		
Recorded by: <i>JW</i>		Date <i>4.11.15</i>	Checked by:		Date




# CONTEXT RECORDING SHEET

<b>SITE CODE:</b> REDS 15	<b>Location:</b> TR 35	<b>Grid Ref:</b>	<b>Type:</b> cut	<b>Context No.</b> 3503						
<b>DEPOSIT:</b>			<b>CUT:</b>							
1. Colour	1	LINEAR	1. Shape in plan							
2. Composition/Particle size	2		2. Corners							
3. Compaction	3	NL VERTICAL	3. Sides							
4. Inclusions	4	FLAT	4. Base							
5. Horizon clarity	5	NW - SE	5. Orientation							
6. Contamination risk	6	Heavy Root Pitting	6. Other comments							
7. Methods and conditions		in base + edges.	<b>Draw profile overleaf</b>							
8. Other comments		all roots degraded - all roots evident in fill + around ditch. - grubbed out in (20+)								
<b>Plan No:</b> SPS	<b>Section No:</b> 35-1	<b>Lgth:</b> 1.5+	<b>Width:</b> 0.41	<b>Thickness/Depth:</b> 12cm.						
<b>Stratigraphic Matrix</b>										
[ ]	[ ]	[ ]	[ ]	3504						
This context <span style="border: 1px solid black; padding: 2px;">3503</span>										
[ ]	[ ]	[ ]	[ ]	3502						
<b>Earlier</b>	<b>Covered by:</b> 3500	<b>Contemporary</b>	<b>Physical relationships</b>		<b>Covers:</b>					
	<b>Filled by:</b> 3504		<b>Feature Label:</b>	<b>Fill of:</b>						
	<b>Cut by:</b>		<b>Includes:</b>	<b>Cuts:</b> 3502						
	<b>Butted by:</b>		<b>Same as:</b>	<b>Butts:</b>						
<b>Interpretation and discussion:</b>			<b>Internal</b>	<b>External</b>	<b>Structural</b>	<b>Other</b>				
Shallow modern gully / ditch.										
Cont into TR 34?										
<b>Provisional date:</b> RMT										
<b>Registered Artefacts:</b>			<b>Finds</b> Specify anything not below							
<b>Environmental Samples:</b>			None	Pot	Bone	CBM	Flint	Metal	Glass	Wood
Completed by: JW			Date: 4/11/15		Checked by:		Date:			



Context No.

Sketch of Profile/Plan



**Levels**

OD Highest:	OD Lowest:	OD Others
-------------	------------	-----------

**Other Information**

<b>Site Book References</b>	<b>Photo</b> (film and photo number) Digital: 100-8385-6 Black and White: Colour:
-----------------------------	--

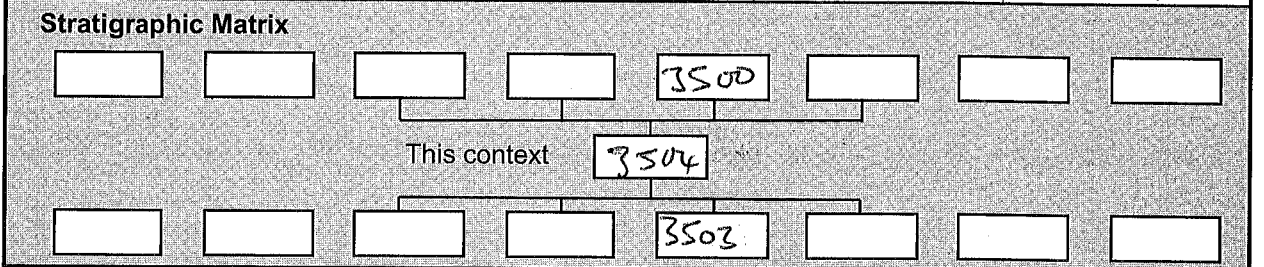
<b>Checked interpretation:</b>	<b>Basic Interpretation:</b>	<b>Basic Process:</b>
--------------------------------	------------------------------	-----------------------

# CONTEXT RECORDING SHEET

SITE CODE: <i>REDS 15</i>	Location: <i>35</i>	Grid Ref:	Type: <i>F.U.</i>	Context No. <i>3504</i>
------------------------------	------------------------	-----------	----------------------	----------------------------

<b>DEPOSIT:</b> 1. Colour 2. Composition/Particle size 3. Compaction 4. Inclusions 5. Horizon clarity 6. Contamination risk 7. Methods and conditions 8. Other comments	<i>YELLOW BROWN          CLAYEY SANDY SILT          LOOSE.               HAND DUG SLOT</i>	<b>CUT:</b> 1. Shape in plan 2. Corners 3. Sides 4. Base 5. Orientation 6. Other comments Draw profile overleaf
---	--	--

Plan No: <i>SPS</i>	Section No: <i>35.1</i>	Lgth: <i>1.5+</i>	Width: <i>0.41</i>	Thickness/Depth: <i>0.12</i>
------------------------	----------------------------	----------------------	-----------------------	---------------------------------



<b>Earlier</b>	Covered by: <i>3500</i>	<b>Contemporary</b>	<b>Physical relationships</b>	<b>Later than</b>	Covers:
	Filled by:		Feature Label:		Fill of: <i>3503</i>
	Cut by:		Includes:		Cuts:
	Butted by:		Same as:		Butts:

<b>Interpretation and discussion:</b>	Internal	External	Structural	Other
---------------------------------------	----------	----------	------------	-------

*MOD. DRILL FILL*

Provisional date: *Mod.*

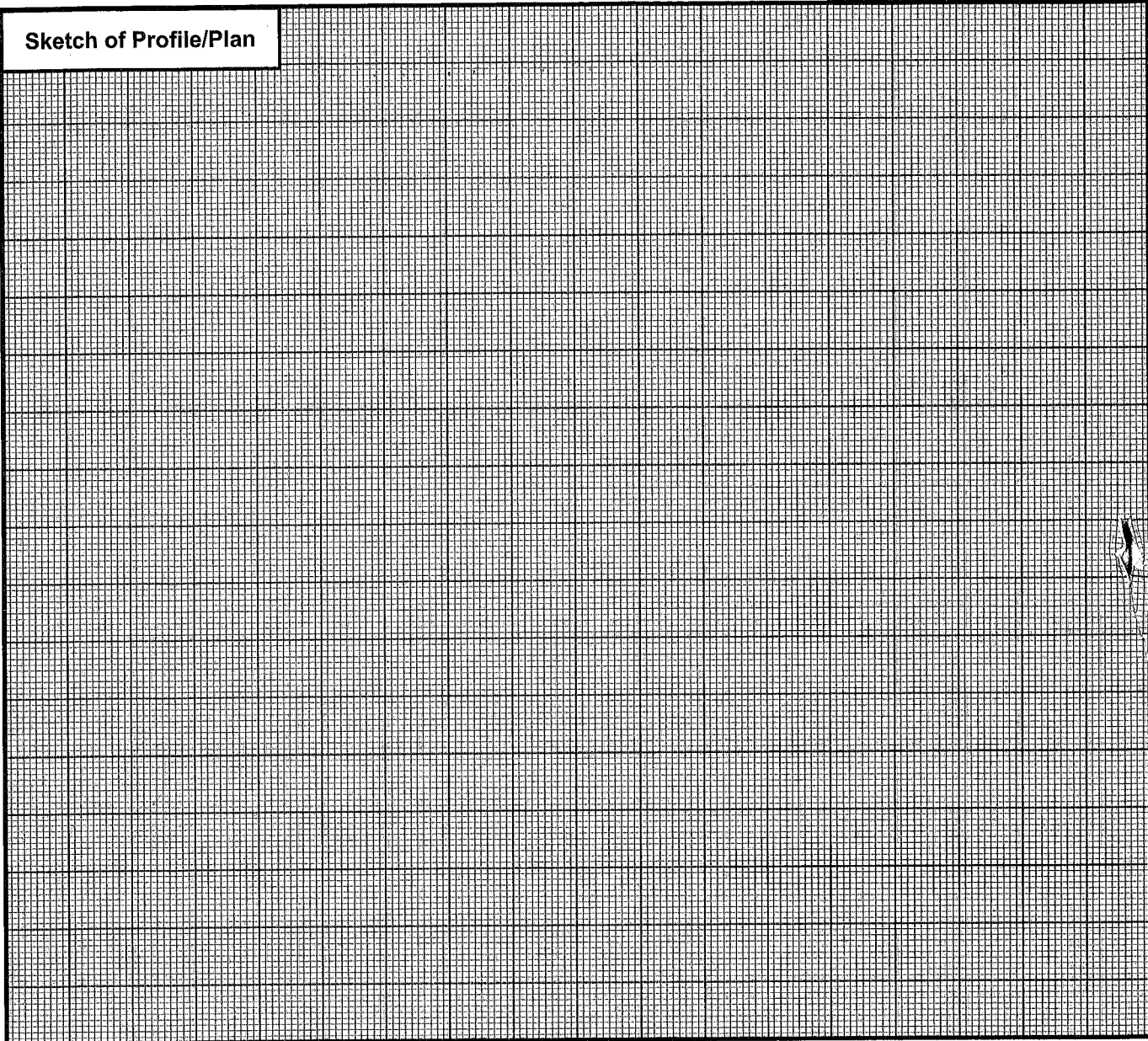
<b>Registered Artefacts:</b>	Finds
<b>Environmental Samples:</b>	Specify anything not below: <input type="text"/>
	<input type="checkbox"/> None <input checked="" type="checkbox"/> Pot <input type="checkbox"/> Bone <input type="checkbox"/> CBM <input type="checkbox"/> Flint <input type="checkbox"/> Metal <input type="checkbox"/> Glass <input type="checkbox"/> Wood

Completed by: <i>JW</i>	Date: <i>4.11.15</i>	Checked by:	Date:
-------------------------	----------------------	-------------	-------



Context No.

Sketch of Profile/Plan



**Levels**

OD Highest:

OD Lowest:

OD Others

**Other Information**

**Site Book References**

Photo (film and photo number)

Digital:

100 8385-6

~~Black and White:~~

Colour:

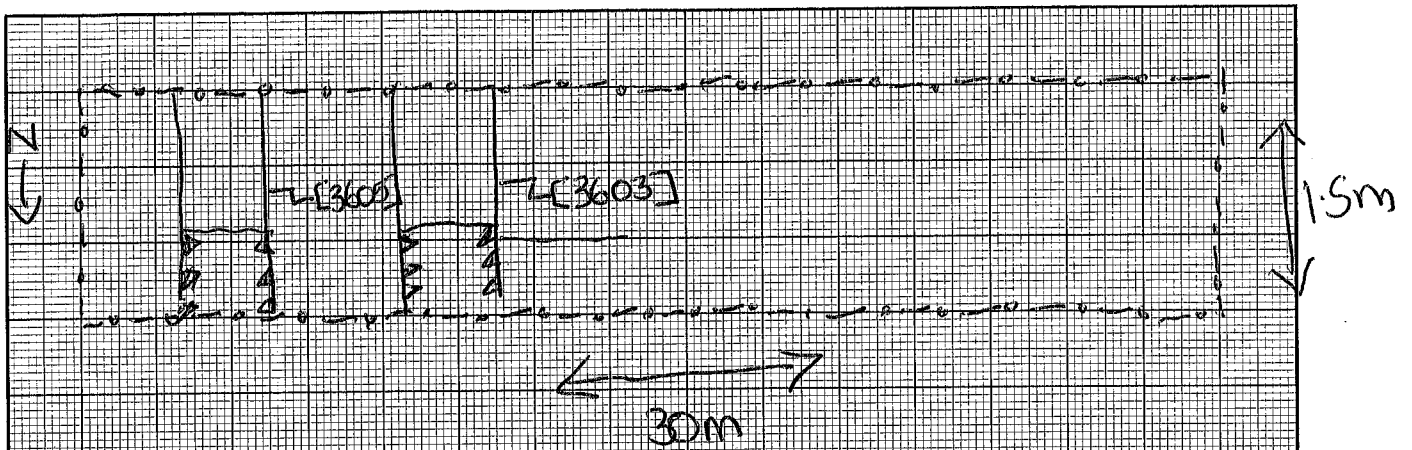
Checked interpretation:

Basic Interpretation:

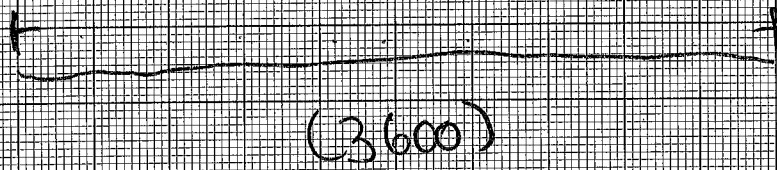
Basic Process:



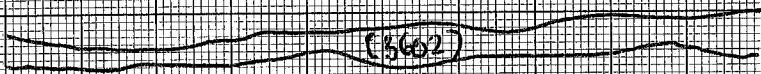
SITE NAME REDHAYES SOUTH		SITE CODE REDS15		AREA	TRENCH No. 36
Length 30m	Width 1.5m	Ground level (AOD)		Max. depth	
Plan Nos	Section Nos	Colour photos Film      Frames	B & W photos Film      Frames	Co-ordinates <input type="checkbox"/> Site Grid <input type="checkbox"/> OS	
GPS	36.1	100-8387, 8388	/		
	36.2	100-8389, 8390			
Context No.	Context type	Description			Dimensions
3600	Topsoil	mid brownish silty sand, friable			> 30m x 1.5m x
3601	Subsoil	Dark orangish brown silty sand friable.			> 30m x 1.5m x
3602	Natural	mid reddish orange, compact gritty sand.			> 30m x 1.5m
3603	cut	See context sheet			
3604	fill	See context sheet			
3605	cut	etc see context sheet			
3606	fill	fills see context sheet			
FINDS					
Material	Context No.	Qty	Material	Context No.	Qty
/	/	/	/	/	/
RF No.			Sample Nos		
Recorded by: KW		Date: 4/11/15	Checked by:		Date



not to scale



(3601)





# CONTEXT RECORDING SHEET

SITE CODE: <b>REDS15</b>	Location: <b>Trench 36</b>	Grid Ref: 	Type: <b>cut</b>	Context No. <b>3603</b>									
DEPOSIT:			CUT:										
1. Colour			1. Shape in plan										
2. Composition/Particle size			2. Corners										
3. Compaction			3. Sides										
4. Inclusions			4. Base										
5. Horizon clarity			5. Orientation										
6. Contamination risk			6. Other comments										
7. Methods and conditions			Draw profile overleaf										
8. Other comments													
<p>① linear</p> <p>② n/a</p> <p>③ angular, steep → moderate</p> <p>④ flat</p> <p>⑤ north-south</p> <p>⑥ linear ditch, 0.70m slot</p>			<p>dug through &amp; excavated to base</p>										
Plan No: <b>GPS</b>	Section No: <b>36.1</b>	Lgth:	Width: <b>excavated 0.70m</b>	Thickness/Depth:									
Stratigraphic Matrix													
			This context <b>3603</b>										
			<b>3602</b>										
Earlier	Covered by:	Contemporary	Physical relationships		Later than	Covers:							
	Filled by: <b>G 3604</b>		Feature Label:			Fill of:							
	Cut by:		Includes:			Cuts: <b>3602</b>							
	Butted by:		Same as:			Butts:							
Interpretation and discussion:						Internal	External	Structural	Other				
<p>Linear ditch running North-South through Trench 36. Is parallel to similar ditch [3605]. No finds recovered.</p>													
Provisional date: <b>Undated</b>													
Registered Artefacts:						Finds							
Environmental Samples:						Specify anything not below							
						None	Pot	Bone	CBM	Flint	Metal	Glass	Wood
						<input checked="" type="checkbox"/>	<input type="checkbox"/>	<input type="checkbox"/>	<input type="checkbox"/>	<input type="checkbox"/>	<input type="checkbox"/>	<input type="checkbox"/>	<input type="checkbox"/>
Completed by: <b>KW</b>			Date: <b>4/11/15</b>		Checked by:			Date:					




Context No. 3603

Sketch of Profile/Plan

3611

3612  
NE

SW



(3600)



(3601)



(3602)



[3603]

NOT TO SCALE

Levels

OD Highest:

OD Lowest:

OD Others

Other Information

Site Book References

Photo (film and photo number)

Digital: 100 - 888387, 8388

Black and White:

Colour:

Checked interpretation:

Basic Interpretation:

Basic Process:

# CONTEXT RECORDING SHEET

SITE CODE: <b>REDS15</b>	Location: <b>Trench36</b>	Grid Ref:	Type: <b>fill</b>	Context No. <b>3604</b>								
<b>DEPOSIT:</b> 1. Colour 2. Composition/Particle size 3. Compaction 4. Inclusions 5. Horizon clarity 6. Contamination risk 7. Methods and conditions 8. Other comments	① mid reddish brown			<b>CUT:</b> 1. Shape in plan 2. Corners 3. Sides 4. Base 5. Orientation 6. Other comments Draw profile overleaf								
	② silty sand/clay.											
	③ friable/compact											
	④ occasional large stone 7.5mm, 10%.											
	⑤ good											
	⑥ low											
	⑦ shovel/mattock											
	⑧ excavated to base											
Plan No: <b>APS</b>	Section No: <b>36.1</b>	Lgth:	Width: <b>excavated</b> <b>0.70m</b>	Thickness/ Depth:								
<b>Stratigraphic Matrix</b>												
<pre> graph TD     A[ ] --- B[ ]     B --- C[ ]     C --- D[ ]     D --- E[ ]     E --- F[ ]     F --- G[ ]     G --- H[ ]     H --- I[ ]     I --- J[ ]     J --- K[ ]     K --- L[ ]     L --- M[ ]     M --- N[ ]     N --- O[ ]     O --- P[ ]     P --- Q[ ]     Q --- R[ ]     R --- S[ ]     S --- T[ ]     T --- U[ ]     U --- V[ ]     V --- W[ ]     W --- X[ ]     X --- Y[ ]     Y --- Z[ ]     Z --- AA[ ]     AA --- AB[ ]     AB --- AC[ ]     AC --- AD[ ]     AD --- AE[ ]     AE --- AF[ ]     AF --- AG[ ]     AG --- AH[ ]     AH --- AI[ ]     AI --- AJ[ ]     AJ --- AK[ ]     AK --- AL[ ]     AL --- AM[ ]     AM --- AN[ ]     AN --- AO[ ]     AO --- AP[ ]     AP --- AQ[ ]     AQ --- AR[ ]     AR --- AS[ ]     AS --- AT[ ]     AT --- AU[ ]     AU --- AV[ ]     AV --- AW[ ]     AW --- AX[ ]     AX --- AY[ ]     AY --- AZ[ ]     AZ --- BA[ ]     BA --- BB[ ]     BB --- BC[ ]     BC --- BD[ ]     BD --- BE[ ]     BE --- BF[ ]     BF --- BG[ ]     BG --- BH[ ]     BH --- BI[ ]     BI --- BJ[ ]     BJ --- BK[ ]     BK --- BL[ ]     BL --- BM[ ]     BM --- BN[ ]     BN --- BO[ ]     BO --- BP[ ]     BP --- BQ[ ]     BQ --- BR[ ]     BR --- BS[ ]     BS --- BT[ ]     BT --- BU[ ]     BU --- BV[ ]     BV --- BW[ ]     BW --- BX[ ]     BX --- BY[ ]     BY --- BZ[ ]     BZ --- CA[ ]     CA --- CB[ ]     CB --- CC[ ]     CC --- CD[ ]     CD --- CE[ ]     CE --- CF[ ]     CF --- CG[ ]     CG --- CH[ ]     CH --- CI[ ]     CI --- CJ[ ]     CJ --- CK[ ]     CK --- CL[ ]     CL --- CM[ ]     CM --- CN[ ]     CN --- CO[ ]     CO --- CP[ ]     CP --- CQ[ ]     CQ --- CR[ ]     CR --- CS[ ]     CS --- CT[ ]     CT --- CU[ ]     CU --- CV[ ]     CV --- CW[ ]     CW --- CX[ ]     CX --- CY[ ]     CY --- CZ[ ]     CZ --- DA[ ]     DA --- DB[ ]     DB --- DC[ ]     DC --- DD[ ]     DD --- DE[ ]     DE --- DF[ ]     DF --- DG[ ]     DG --- DH[ ]     DH --- DI[ ]     DI --- DJ[ ]     DJ --- DK[ ]     DK --- DL[ ]     DL --- DM[ ]     DM --- DN[ ]     DN --- DO[ ]     DO --- DP[ ]     DP --- DQ[ ]     DQ --- DR[ ]     DR --- DS[ ]     DS --- DT[ ]     DT --- DU[ ]     DU --- DV[ ]     DV --- DW[ ]     DW --- DX[ ]     DX --- DY[ ]     DY --- DZ[ ]     DZ --- EA[ ]     EA --- EB[ ]     EB --- EC[ ]     EC --- ED[ ]     ED --- EE[ ]     EE --- EF[ ]     EF --- EG[ ]     EG --- EH[ ]     EH --- EI[ ]     EI --- EJ[ ]     EJ --- EK[ ]     EK --- EL[ ]     EL --- EM[ ]     EM --- EN[ ]     EN --- EO[ ]     EO --- EP[ ]     EP --- EQ[ ]     EQ --- ER[ ]     ER --- ES[ ]     ES --- ET[ ]     ET --- EU[ ]     EU --- EV[ ]     EV --- EW[ ]     EW --- EX[ ]     EX --- EY[ ]     EY --- EZ[ ]     EZ --- FA[ ]     FA --- FB[ ]     FB --- FC[ ]     FC --- FD[ ]     FD --- FE[ ]     FE --- FF[ ]     FF --- FG[ ]     FG --- FH[ ]     FH --- FI[ ]     FI --- FJ[ ]     FJ --- FK[ ]     FK --- FL[ ]     FL --- FM[ ]     FM --- FN[ ]     FN --- FO[ ]     FO --- FP[ ]     FP --- FQ[ ]     FQ --- FR[ ]     FR --- FS[ ]     FS --- FT[ ]     FT --- FU[ ]     FU --- FV[ ]     FV --- FW[ ]     FW --- FX[ ]     FX --- FY[ ]     FY --- FZ[ ]     FZ --- GA[ ]     GA --- GB[ ]     GB --- GC[ ]     GC --- GD[ ]     GD --- GE[ ]     GE --- GF[ ]     GF --- GG[ ]     GG --- GH[ ]     GH --- GI[ ]     GI --- GJ[ ]     GJ --- GK[ ]     GK --- GL[ ]     GL --- GM[ ]     GM --- GN[ ]     GN --- GO[ ]     GO --- GP[ ]     GP --- GQ[ ]     GQ --- GR[ ]     GR --- GS[ ]     GS --- GT[ ]     GT --- GU[ ]     GU --- GV[ ]     GV --- GW[ ]     GW --- GX[ ]     GX --- GY[ ]     GY --- GZ[ ]     GZ --- HA[ ]     HA --- HB[ ]     HB --- HC[ ]     HC --- HD[ ]     HD --- HE[ ]     HE --- HF[ ]     HF --- HG[ ]     HG --- HH[ ]     HH --- HI[ ]     HI --- HJ[ ]     HJ --- HK[ ]     HK --- HL[ ]     HL --- HM[ ]     HM --- HN[ ]     HN --- HO[ ]     HO --- HP[ ]     HP --- HQ[ ]     HQ --- HR[ ]     HR --- HS[ ]     HS --- HT[ ]     HT --- HU[ ]     HU --- HV[ ]     HV --- HW[ ]     HW --- HX[ ]     HX --- HY[ ]     HY --- HZ[ ]     HZ --- IA[ ]     IA --- IB[ ]     IB --- IC[ ]     IC --- ID[ ]     ID --- IE[ ]     IE --- IF[ ]     IF --- IG[ ]     IG --- IH[ ]     IH --- II[ ]     II --- IJ[ ]     IJ --- IK[ ]     IK --- IL[ ]     IL --- IM[ ]     IM --- IN[ ]     IN --- IO[ ]     IO --- IP[ ]     IP --- IQ[ ]     IQ --- IR[ ]     IR --- IS[ ]     IS --- IT[ ]     IT --- IU[ ]     IU --- IV[ ]     IV --- IW[ ]     IW --- IX[ ]     IX --- IY[ ]     IY --- IZ[ ]     IZ --- JA[ ]     JA --- JB[ ]     JB --- JC[ ]     JC --- JD[ ]     JD --- JE[ ]     JE --- JF[ ]     JF --- JG[ ]     JG --- JH[ ]     JH --- JI[ ]     JI --- JJ[ ]     JJ --- JK[ ]     JK --- JL[ ]     JL --- JM[ ]     JM --- JN[ ]     JN --- JO[ ]     JO --- JP[ ]     JP --- JQ[ ]     JQ --- JR[ ]     JR --- JS[ ]     JS --- JT[ ]     JT --- JU[ ]     JU --- JV[ ]     JV --- JW[ ]     JW --- JX[ ]     JX --- JY[ ]     JY --- JZ[ ]     JZ --- KA[ ]     KA --- KB[ ]     KB --- KC[ ]     KC --- KD[ ]     KD --- KE[ ]     KE --- KF[ ]     KF --- KG[ ]     KG --- KH[ ]     KH --- KI[ ]     KI --- KJ[ ]     KJ --- KL[ ]     KL --- KM[ ]     KM --- KN[ ]     KN --- KO[ ]     KO --- KP[ ]     KP --- KQ[ ]     KQ --- KR[ ]     KR --- KS[ ]     KS --- KT[ ]     KT --- KU[ ]     KU --- KV[ ]     KV --- KW[ ]     KW --- KX[ ]     KX --- KY[ ]     KY --- KZ[ ]     KZ --- LA[ ]     LA --- LB[ ]     LB --- LC[ ]     LC --- LD[ ]     LD --- LE[ ]     LE --- LF[ ]     LF --- LG[ ]     LG --- LH[ ]     LH --- LI[ ]     LI --- LJ[ ]     LJ --- LK[ ]     LK --- LL[ ]     LL --- LM[ ]     LM --- LN[ ]     LN --- LO[ ]     LO --- LP[ ]     LP --- LQ[ ]     LQ --- LR[ ]     LR --- LS[ ]     LS --- LT[ ]     LT --- LU[ ]     LU --- LV[ ]     LV --- LW[ ]     LW --- LX[ ]     LX --- LY[ ]     LY --- LZ[ ]     LZ --- MA[ ]     MA --- MB[ ]     MB --- MC[ ]     MC --- MD[ ]     MD --- ME[ ]     ME --- MF[ ]     MF --- MG[ ]     MG --- MH[ ]     MH --- MI[ ]     MI --- MJ[ ]     MJ --- MK[ ]     MK --- ML[ ]     ML --- MN[ ]     MN --- MO[ ]     MO --- MP[ ]     MP --- MQ[ ]     MQ --- MR[ ]     MR --- MS[ ]     MS --- MT[ ]     MT --- MU[ ]     MU --- MV[ ]     MV --- MW[ ]     MW --- MX[ ]     MX --- MY[ ]     MY --- MZ[ ]     MZ --- NA[ ]     NA --- NB[ ]     NB --- NC[ ]     NC --- ND[ ]     ND --- NE[ ]     NE --- NF[ ]     NF --- NG[ ]     NG --- NH[ ]     NH --- NI[ ]     NI --- NJ[ ]     NJ --- NK[ ]     NK --- NL[ ]     NL --- NM[ ]     NM --- NN[ ]     NN --- NO[ ]     NO --- NP[ ]     NP --- NQ[ ]     NQ --- NR[ ]     NR --- NS[ ]     NS --- NT[ ]     NT --- NU[ ]     NU --- NV[ ]     NV --- NW[ ]     NW --- NX[ ]     NX --- NY[ ]     NY --- NZ[ ]     NZ --- OA[ ]     OA --- OB[ ]     OB --- OC[ ]     OC --- OD[ ]     OD --- OE[ ]     OE --- OF[ ]     OF --- OG[ ]     OG --- OH[ ]     OH --- OI[ ]     OI --- OJ[ ]     OJ --- OK[ ]     OK --- OL[ ]     OL --- OM[ ]     OM --- ON[ ]     ON --- OO[ ]     OO --- OP[ ]     OP --- OQ[ ]     OQ --- OR[ ]     OR --- OS[ ]     OS --- OT[ ]     OT --- OU[ ]     OU --- OV[ ]     OV --- OW[ ]     OW --- OX[ ]     OX --- OY[ ]     OY --- OZ[ ]     OZ --- PA[ ]     PA --- PB[ ]     PB --- PC[ ]     PC --- PD[ ]     PD --- PE[ ]     PE --- PF[ ]     PF --- PG[ ]     PG --- PH[ ]     PH --- PI[ ]     PI --- PJ[ ]     PJ --- PK[ ]     PK --- PL[ ]     PL --- PM[ ]     PM --- PN[ ]     PN --- PO[ ]     PO --- PP[ ]     PP --- PQ[ ]     PQ --- PR[ ]     PR --- PS[ ]     PS --- PT[ ]     PT --- PU[ ]     PU --- PV[ ]     PV --- PW[ ]     PW --- PX[ ]     PX --- PY[ ]     PY --- PZ[ ]     PZ --- QA[ ]     QA --- QB[ ]     QB --- QC[ ]     QC --- QD[ ]     QD --- QE[ ]     QE --- QF[ ]     QF --- QG[ ]     QG --- QH[ ]     QH --- QI[ ]     QI --- QJ[ ]     QJ --- QK[ ]     QK --- QL[ ]     QL --- QM[ ]     QM --- QN[ ]     QN --- QO[ ]     QO --- QP[ ]     QP --- QQ[ ]     QQ --- QR[ ]     QR --- QS[ ]     QS --- QT[ ]     QT --- QU[ ]     QU --- QV[ ]     QV --- QW[ ]     QW --- QX[ ]     QX --- QY[ ]     QY --- QZ[ ]     QZ --- RA[ ]     RA --- RB[ ]     RB --- RC[ ]     RC --- RD[ ]     RD --- RE[ ]     RE --- RF[ ]     RF --- RG[ ]     RG --- RH[ ]     RH --- RI[ ]     RI --- RJ[ ]     RJ --- RK[ ]     RK --- RL[ ]     RL --- RM[ ]     RM --- RN[ ]     RN --- RO[ ]     RO --- RP[ ]     RP --- RQ[ ]     RQ --- RR[ ]     RR --- RS[ ]     RS --- RT[ ]     RT --- RU[ ]     RU --- RV[ ]     RV --- RW[ ]     RW --- RX[ ]     RX --- RY[ ]     RY --- RZ[ ]     RZ --- SA[ ]     SA --- SB[ ]     SB --- SC[ ]     SC --- SD[ ]     SD --- SE[ ]     SE --- SF[ ]     SF --- SG[ ]     SG --- SH[ ]     SH --- SI[ ]     SI --- SJ[ ]     SJ --- SK[ ]     SK --- SL[ ]     SL --- SM[ ]     SM --- SN[ ]     SN --- SO[ ]     SO --- SP[ ]     SP --- SQ[ ]     SQ --- SR[ ]     SR --- SS[ ]     SS --- ST[ ]     ST --- SU[ ]     SU --- SV[ ]     SV --- SW[ ]     SW --- SX[ ]     SX --- SY[ ]     SY --- SZ[ ]     SZ --- TA[ ]     TA --- TB[ ]     TB --- TC[ ]     TC --- TD[ ]     TD --- TE[ ]     TE --- TF[ ]     TF --- TG[ ]     TG --- TH[ ]     TH --- TI[ ]     TI --- TJ[ ]     TJ --- TK[ ]     TK --- TL[ ]     TL --- TM[ ]     TM --- TN[ ]     TN --- TO[ ]     TO --- TP[ ]     TP --- TQ[ ]     TQ --- TR[ ]     TR --- TS[ ]     TS --- TT[ ]     TT --- TU[ ]     TU --- TV[ ]     TV --- TW[ ]     TW --- TX[ ]     TX --- TY[ ]     TY --- TZ[ ]     TZ --- UA[ ]     UA --- UB[ ]     UB --- UC[ ]     UC --- UD[ ]     UD --- UE[ ]     UE --- UF[ ]     UF --- UG[ ]     UG --- UH[ ]     UH --- UI[ ]     UI --- UJ[ ]     UJ --- UK[ ]     UK --- UL[ ]     UL --- UM[ ]     UM --- UN[ ]     UN --- UO[ ]     UO --- UP[ ]     UP --- UQ[ ]     UQ --- UR[ ]     UR --- US[ ]     US --- UT[ ]     UT --- UU[ ]     UU --- UV[ ]     UV --- UW[ ]     UW --- UX[ ]     UX --- UY[ ]     UY --- UZ[ ]     UZ --- VA[ ]     VA --- VB[ ]     VB --- VC[ ]     VC --- VD[ ]     VD --- VE[ ]     VE --- VF[ ]     VF --- VG[ ]     VG --- VH[ ]     VH --- VI[ ]     VI --- VJ[ ]     VJ --- VK[ ]     VK --- VL[ ]     VL --- VM[ ]     VM --- VN[ ]     VN --- VO[ ]     VO --- VP[ ]     VP --- VQ[ ]     VQ --- VR[ ]     VR --- VS[ ]     VS --- VT[ ]     VT --- VU[ ]     VU --- VV[ ]     VV --- VW[ ]     VW --- VX[ ]     VX --- VY[ ]     VY --- VZ[ ]     VZ --- WA[ ]     WA --- WB[ ]     WB --- WC[ ]     WC --- WD[ ]     WD --- WE[ ]     WE --- WF[ ]     WF --- WG[ ]     WG --- WH[ ]     WH --- WI[ ]     WI --- WJ[ ]     WJ --- WK[ ]     WK --- WL[ ]     WL --- WM[ ]     WM --- WN[ ]     WN --- WO[ ]     WO --- WP[ ]     WP --- WQ[ ]     WQ --- WR[ ]     WR --- WS[ ]     WS --- WT[ ]     WT --- WU[ ]     WU --- WV[ ]     WV --- WW[ ]     WW --- WX[ ]     WX --- WY[ ]     WY --- WZ[ ]     WZ --- XA[ ]     XA --- XB[ ]     XB --- XC[ ]     XC --- XD[ ]     XD --- XE[ ]     XE --- XF[ ]     XF --- XG[ ]     XG --- XH[ ]     XH --- XI[ ]     XI --- XJ[ ]     XJ --- XK[ ]     XK --- XL[ ]     XL --- XM[ ]     XM --- XN[ ]     XN --- XO[ ]     XO --- XP[ ]     XP --- XQ[ ]     XQ --- XR[ ]     XR --- XS[ ]     XS --- XT[ ]     XT --- XU[ ]     XU --- XV[ ]     XV --- XW[ ]     XW --- XX[ ]     XX --- XY[ ]     XY --- XZ[ ]     XZ --- YA[ ]     YA --- YB[ ]     YB --- YC[ ]     YC --- YD[ ]     YD --- YE[ ]     YE --- YF[ ]     YF --- YG[ ]     YG --- YH[ ]     YH --- YI[ ]     YI --- YJ[ ]     YJ --- YK[ ]     YK --- YL[ ]     YL --- YM[ ]     YM --- YN[ ]     YN --- YO[ ]     YO --- YP[ ]     YP --- YQ[ ]     YQ --- YR[ ]     YR --- YS[ ]     YS --- YT[ ]     YT --- YU[ ]     YU --- YV[ ]     YV --- YW[ ]     YW --- YX[ ]     YX --- YY[ ]     YY --- YZ[ ]     YZ --- ZA[ ]     ZA --- ZB[ ]     ZB --- ZC[ ]     ZC --- ZD[ ]     ZD --- ZE[ ]     ZE --- ZF[ ]     ZF --- ZG[ ]     ZG --- ZH[ ]     ZH --- ZI[ ]     ZI --- ZJ[ ]     ZJ --- ZK[ ]     ZK --- ZL[ ]     ZL --- ZM[ ]     ZM --- ZN[ ]     ZN --- ZO[ ]     ZO --- ZP[ ]     ZP --- ZQ[ ]     ZQ --- ZR[ ]     ZR --- ZS[ ]     ZS --- ZT[ ]     ZT --- ZU[ ]     ZU --- ZV[ ]     ZV --- ZW[ ]     ZW --- ZX[ ]     ZX --- ZY[ ]     ZY --- ZZ[ ]           </pre>												
<b>Earlier</b>	Covered by: <b>3601</b>	<b>Contemporary</b>	<b>Physical relationships</b>		<b>Later than</b>	Covers:						
Filled by:	Feature Label:		Fill of: <b>3603</b>									
Cut by:	Includes:		Cuts:									
Butted by:	Same as:		Butts:									
<b>Interpretation and discussion:</b>					Internal	External	Structural	Other				
<b>fill of linear ditch [3603], no finds recovered.</b>												
Provisional date: <b>unrelated</b>												
<b>Registered Artefacts:</b>					<b>Finds</b>							
<b>Environmental Samples:</b>					Specify anything not below							
					None	Pot	Bone	CBM	Flint	Metal	Glass	Wood
					<input checked="" type="checkbox"/>	<input type="checkbox"/>	<input type="checkbox"/>	<input type="checkbox"/>	<input type="checkbox"/>	<input type="checkbox"/>	<input type="checkbox"/>	<input type="checkbox"/>
Completed by:	<b>KW</b>	Date:	<b>4/11/15</b>	Checked by:				Date:				



Context No. 3604

Sketch of Profile/Plan

See context  
sheet  
[3603]

Levels

OD Highest:

OD Lowest:

OD Others

Other Information

Site Book References

Photo (film and photo number)

Digital: 150-8387, 8388

Black and White:

Colour:

Checked interpretation:

Basic Interpretation:

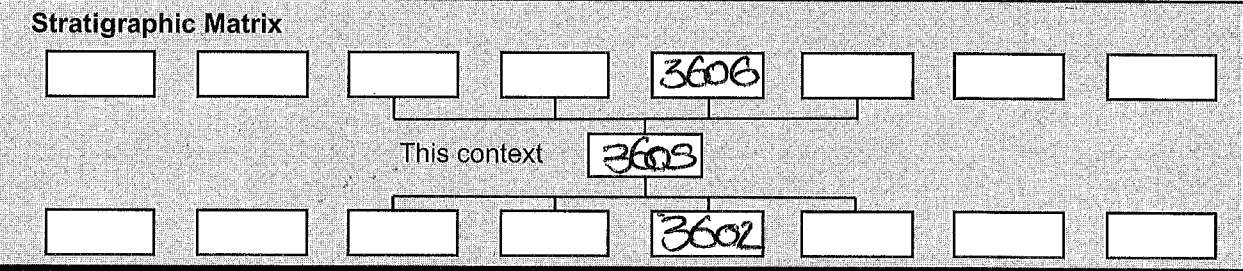
Basic Process:

# CONTEXT RECORDING SHEET

SITE CODE: <b>REDSIS</b>	Location: <b>Trench 36</b>	Grid Ref:	Type: <b>cut</b>
			Context No. <b>3605</b>

<b>DEPOSIT:</b> 1. Colour 2. Composition/Particle size 3. Compaction 4. Inclusions 5. Horizon clarity 6. Contamination risk 7. Methods and conditions 8. Other comments	① linear ② n/a ③ angular, moderate ④ flat ⑤ north-south ⑥ n/a	<b>CUT:</b> 1. Shape in plan 2. Corners 3. Sides 4. Base 5. Orientation 6. Other comments Draw profile overleaf
---	--	--

Plan No: <b>GPS</b>	Section No: <b>36.2</b>	Lgth:	Width: <b>excavated</b> <b>0.70m</b>
			Thickness/Depth:



<b>Earlier</b>	Covered by:	<b>Contemporary</b>	<b>Physical relationships</b>	<b>Later than</b>	Covers:
	Filled by: <b>3606</b>		Feature Label:		Fill of:
	Cut by:		Includes:		Cuts: <b>3602</b>
	Butted by:		Same as:		Butts:

**Interpretation and discussion:**

	Internal	External	Structural	Other
--	----------	----------	------------	-------

**Linear ditch running north-south through trench 36. no finds recovered. Is parallel to similar ditch [3603].**

Provisional date: **Undated**

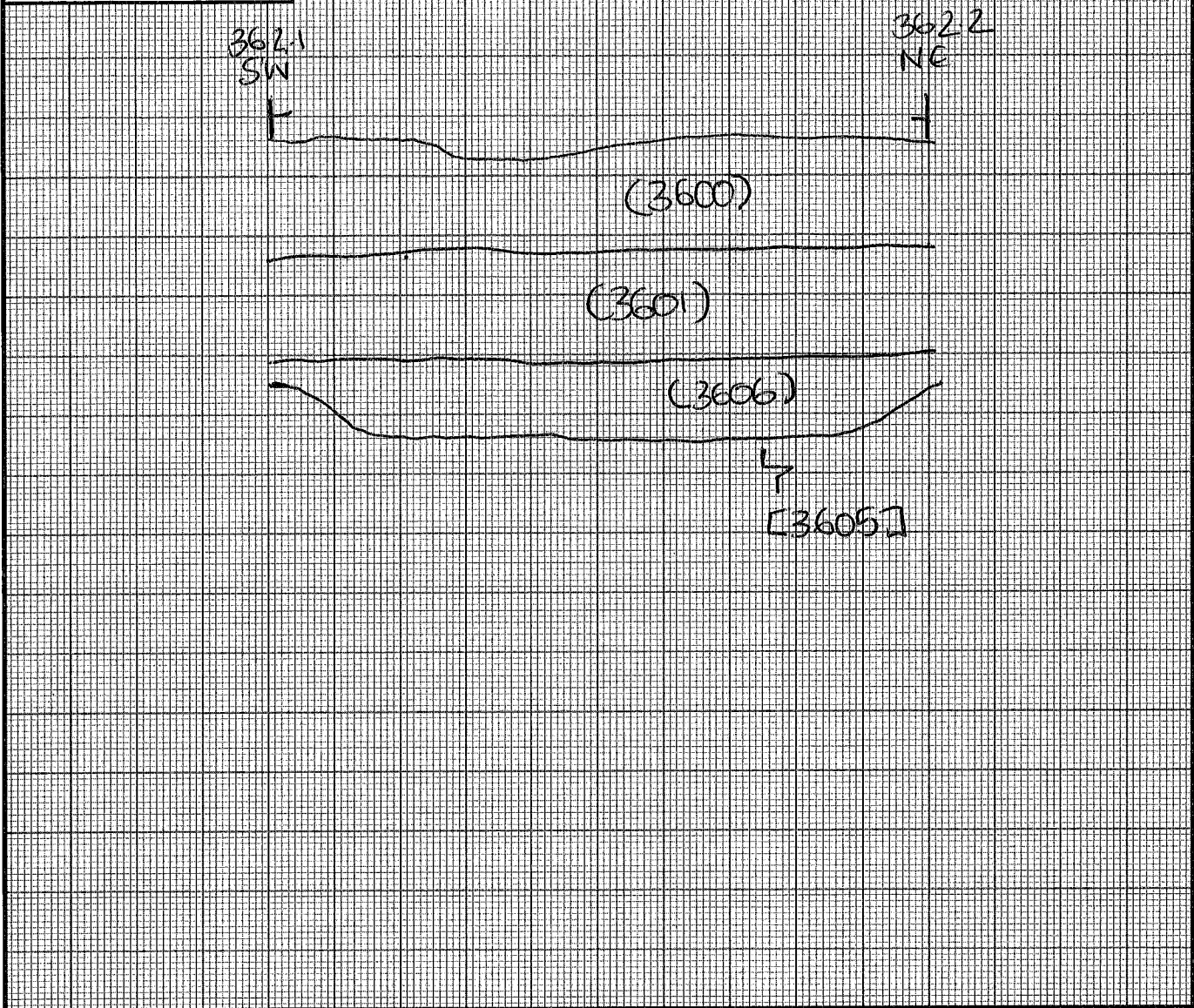
Registered Artefacts:	Finds																
Environmental Samples:	Specify anything not below																
	<table style="width: 100%; border: none;"> <tr> <td>None</td> <td>Pot</td> <td>Bone</td> <td>CBM</td> <td>Flint</td> <td>Metal</td> <td>Glass</td> <td>Wood</td> </tr> <tr> <td><input checked="" type="checkbox"/></td> <td><input type="checkbox"/></td> <td><input type="checkbox"/></td> <td><input type="checkbox"/></td> <td><input type="checkbox"/></td> <td><input type="checkbox"/></td> <td><input type="checkbox"/></td> <td><input type="checkbox"/></td> </tr> </table>	None	Pot	Bone	CBM	Flint	Metal	Glass	Wood	<input checked="" type="checkbox"/>	<input type="checkbox"/>	<input type="checkbox"/>	<input type="checkbox"/>	<input type="checkbox"/>	<input type="checkbox"/>	<input type="checkbox"/>	<input type="checkbox"/>
None	Pot	Bone	CBM	Flint	Metal	Glass	Wood										
<input checked="" type="checkbox"/>	<input type="checkbox"/>	<input type="checkbox"/>	<input type="checkbox"/>	<input type="checkbox"/>	<input type="checkbox"/>	<input type="checkbox"/>	<input type="checkbox"/>										

Completed by: <b>KW</b>	Date: <b>4/11/15</b>	Checked by:	Date:
-------------------------	----------------------	-------------	-------



Context No. 3605

Sketch of Profile/Plan



Levels

OD Highest:	OD Lowest:	OD Others
-------------	------------	-----------

Other Information

Site Book References	Photo (film and photo number)
	Digital: 100-8389, 8390
	Black and White:
	Colour:

Checked interpretation:	Basic Interpretation:	Basic Process:
-------------------------	-----------------------	----------------

# CONTEXT RECORDING SHEET

SITE CODE: <b>RED515</b>	Location: <b>Trench 36</b>	Grid Ref:	Type: <b>Exc</b>	Context No. <b>3606</b>		
<b>DEPOSIT:</b> 1. Colour 2. Composition/Particle size 3. Compaction 4. Inclusions 5. Horizon clarity 6. Contamination risk 7. Methods and conditions 8. Other comments	① mid reddish brown ② sandy silt ③ friable ④ occasional stone > 5mm 5% ⑤ <del>low</del> good ⑥ low ⑦ shovel, trowel ⑧ n/a			<b>CUT:</b> 1. Shape in plan 2. Corners 3. Sides 4. Base 5. Orientation 6. Other comments Draw profile overleaf		
	Plan No: <b>GPS</b> Section No: <b>36.2</b> Lgth:    Width: <b>excavated</b> Thickness/Depth: <b>0.70m</b>					
	<b>Stratigraphic Matrix</b> <pre>           graph TD             3601[3601] --- 3606[3606]             3606 --- 3605[3605]           </pre>					
	<b>Earlier</b> Covered by: <b>3601</b> Filled by: <b>36</b> Cut by: Butted by:		<b>Physical relationships</b> Feature Label: Includes: Same as:		<b>Later than</b> Covers: Fill of: <b>3605</b> Cuts: Butts:	
	<b>Interpretation and discussion:</b> Internal    External    Structural    Other					
	<b>Full of linear ditch [3605]. No finds were recovered.</b>					
	Provisional date: <b>Undated</b>					
	<b>Registered Artefacts:</b>		<b>Finds</b> Specify anything not below			
<b>Environmental Samples:</b>		None <input checked="" type="checkbox"/> Pot <input type="checkbox"/> Bone <input type="checkbox"/> CBM <input type="checkbox"/> Flint <input type="checkbox"/> Metal <input type="checkbox"/> Glass <input type="checkbox"/> Wood <input type="checkbox"/>				
Completed by: <b>KW</b>		Date: <b>4/11/15</b>	Checked by:	Date:		



Context No. 3606

Sketch of Profile/Plan

See context  
sheet  
[3605]

**Levels**

OD Highest:

OD Lowest:

OD Others

**Other Information**

**Site Book References**

Photo (film and photo number)

Digital: 100-8389, 8390

Black and White:

Colour:

Checked interpretation:

Basic Interpretation:

Basic Process:





SITE NAME <i>Redhays South</i>	SITE CODE <i>REDS 15</i>	AREA	TRENCH No. <i>37</i>
-----------------------------------	-----------------------------	------	-------------------------

Length <i>30m</i>	Width <i>1.5</i>	Ground level (AOD)	Max. depth <i>1.53</i>
----------------------	---------------------	--------------------	---------------------------

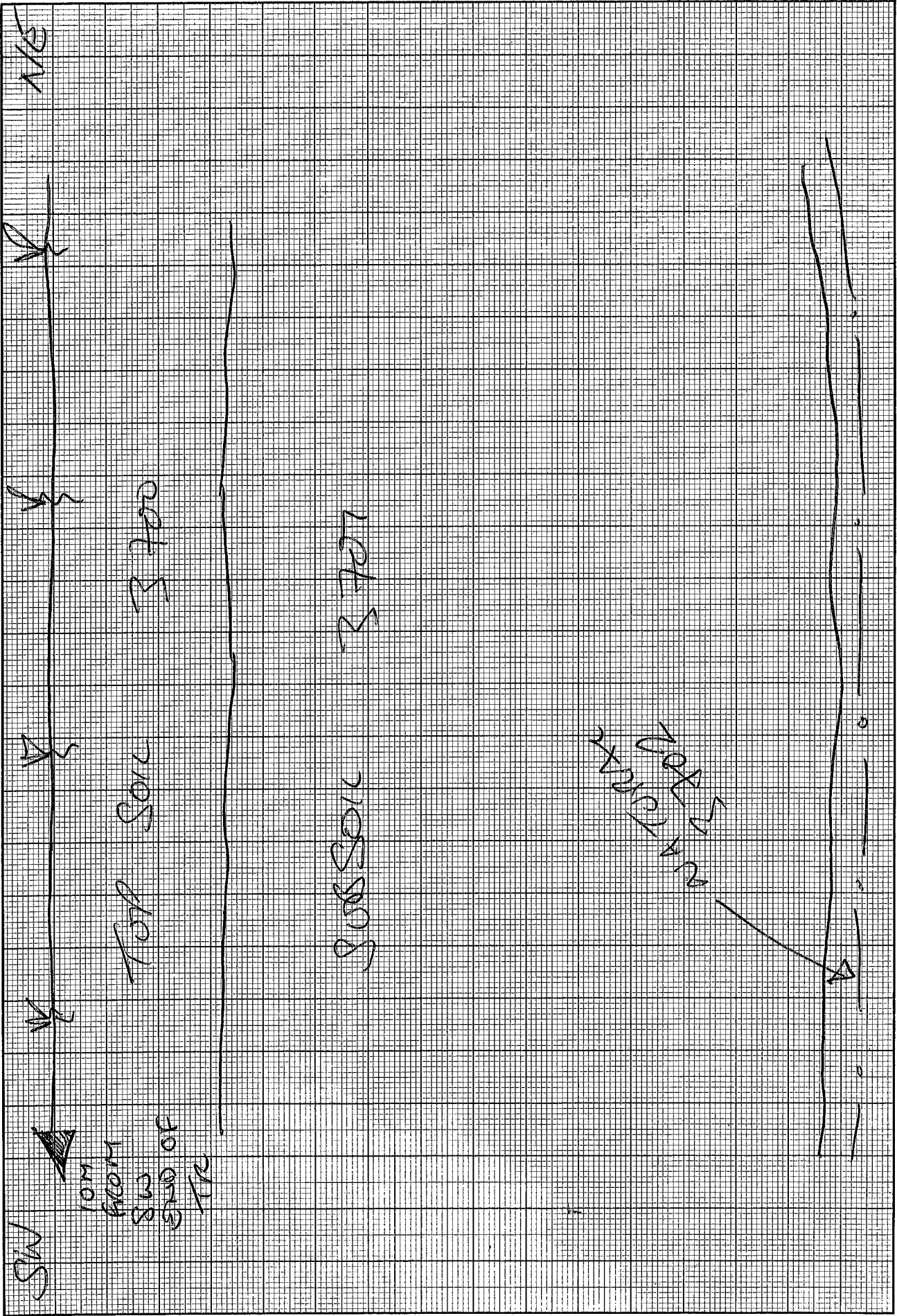
Plan Nos <i>gps</i>	Section Nos <i>—</i>	Colour photos Film Frames	B & W photos Film Frames	Co-ordinates <input type="checkbox"/> Site Grid <input checked="" type="checkbox"/> OS
------------------------	-------------------------	------------------------------	-----------------------------	---

Context No.	Context type	Description	Dimensions
<i>3700</i>	<i>LAYER</i>	<i>TOP SOIL - DK YELLOW BROWN CLAYEY SANDY SILT</i>	<i>0 - 0.34</i>
<i>3701</i>	<i>LAYER</i>	<i>SUBSOIL - VERY DARK YELLOW BROWN CLAYEY SILTY SAND</i>	<i>0.34 - 0.150 MAX</i>
<i>3702</i>	<i>NATURAL</i>	<i>REDDISH BROWN CLAYEY SAND. NATURAL.</i>	<i>@ 1.50 +</i>
<i>No features noted. No finds retained. TR backfilled upon completion due to potentially dangerous depth.</i>			

FINDS *X*

Material	Context No.	Qty	Material	Context No.	Qty

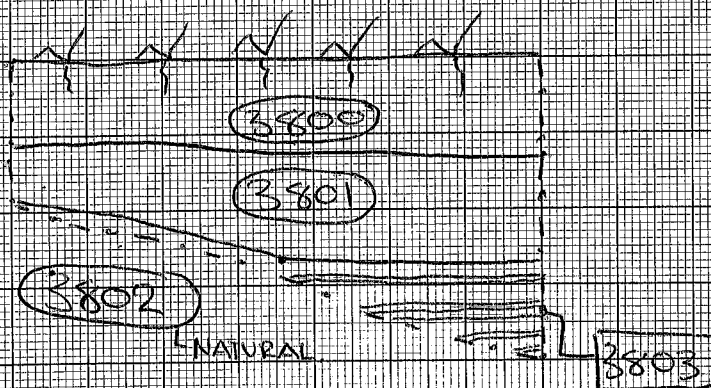
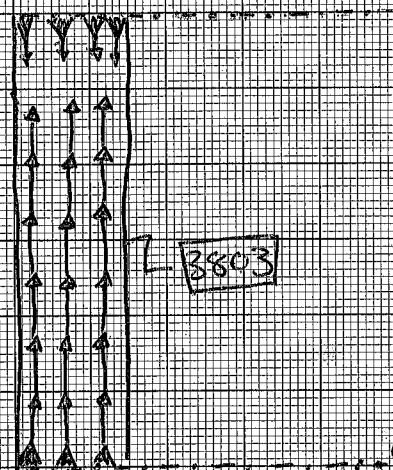
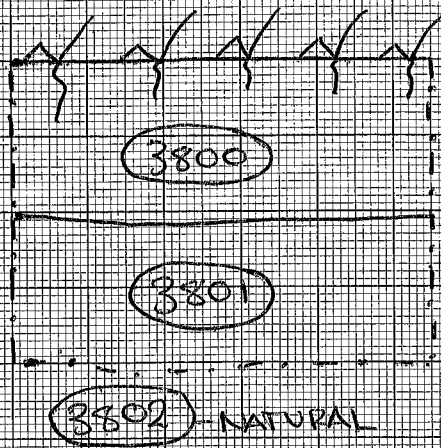


RF No.	Sample Nos
Recorded by: <i>[Signature]</i>	Checked by:
Date <i>3-11-15</i>	Date



1000  
 Dec  
 Dec  
 TR  
 37



SITE NAME RED HAYES SOUTH		SITE CODE REDS 15		AREA	TRENCH No. 38
Length 28.5m	Width 1.8m	Ground level (AOD)		Max. depth 0.70m	
Plan Nos	Section Nos	Colour photos Film      Frames	B & W photos Film      Frames	Co-ordinates <input type="checkbox"/> Site Grid <input type="checkbox"/> OS	
		106-6996 to 106-6998	/		
Context No.	Context type	Description			Dimensions
3800	LAYER- TOPSOIL	MID ORANGE BROWN, LOOSE, NO INCLUSIONS			28.5m x 1.8m x 0.35m
3801	LAYER- SUBSOIL	LIGHT ORANGE BROWN, LOOSE, NO INCLUSIONS			28.5m x 1.8m x 0.35m
3802	LAYER- NATURAL	LIGHT ORANGE PINK, COMPACT, 10% 1mm STONE, ROUNDED, POORLY SORTED.			28.5m x 1.8m
3803	CUT	CUT OF NATURAL FEATURE			2.26m x 0.5m x 0.39m
3804	FILL	FILL OF NATURAL FEATURE [3803]			2.26m x 0.5m x 0.39m
FINDS					
Material	Context No.	Qty	Material	Context No.	Qty
/	/	/	/	/	/
RF No.			Sample Nos		
Recorded by: VP		Date 28.09.15	Checked by:		Date

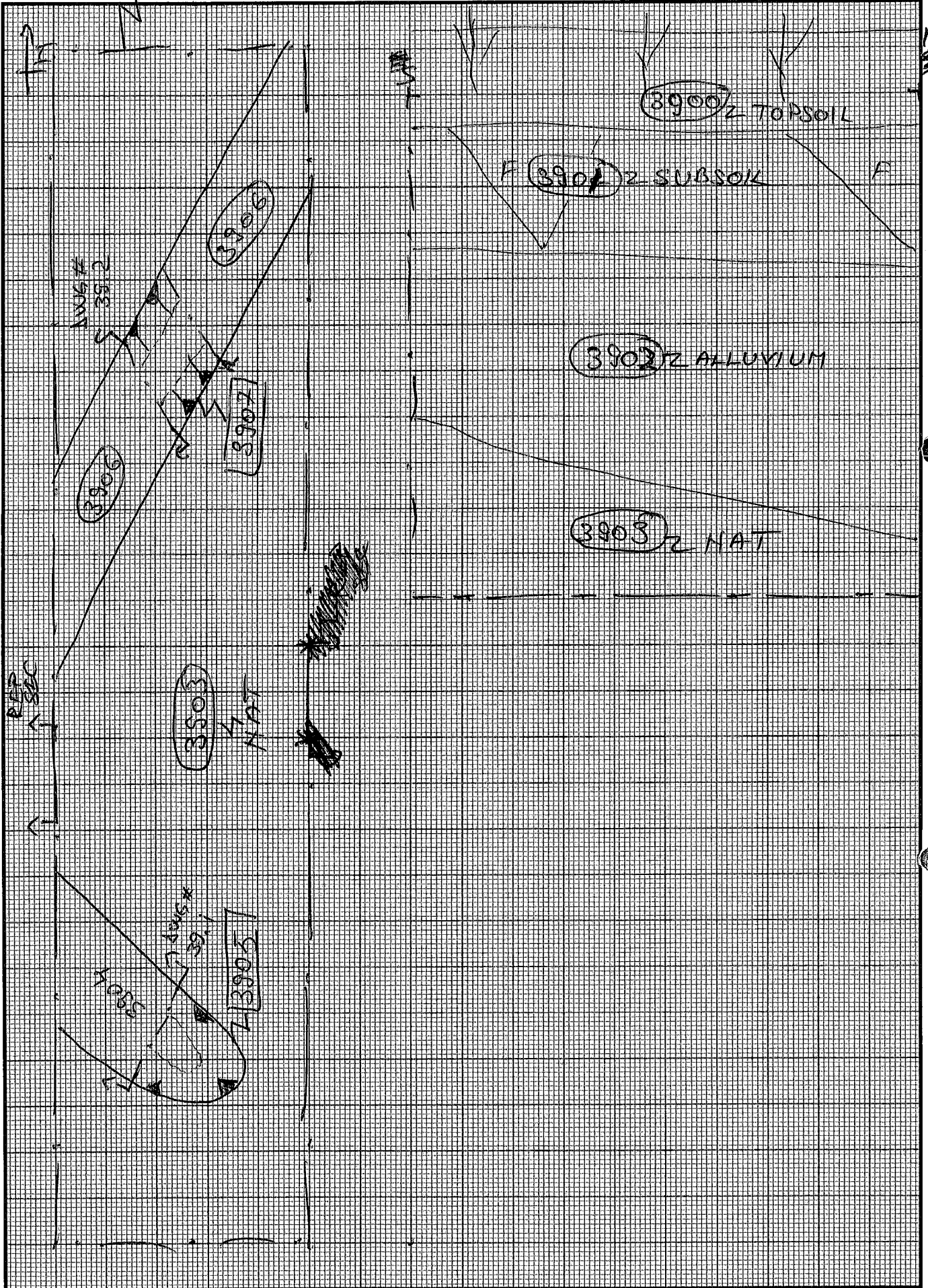


# TRENCH RECORDING FORM

SITE NAME <b>BEHAYES, EXETER</b>			SITE CODE <b>REISS 15</b>			AREA			TRENCH No. <b>39</b>		
Length <b>30m</b>		Width <b>2m</b>		Ground level (AOD)				Max. depth <b>1.8m</b>			
Plan Nos	Section Nos	Colour photos Film      Frames	B & W photos Film      Frames	Digital Photos	Co-ordinates <input type="checkbox"/> Site Grid <input type="checkbox"/> OS						
<b>GPS</b>	<b>39.1</b> <b>39.2</b>	/	/	<b>102-0450, 51</b> <b>102-0454</b> <b>0456</b>							
Context No.	Context type	Description				Dimensions	Context Sheet				
<b>3900</b>	<b>LAYER</b>	<b>TOPSOIL - dark greyish brown silty sand, fine, plough soil</b>				<b>0.2m</b>	<b>—</b>				
<b>3901</b>	<b>LAYER</b>	<b>SUBSOIL - mid greyish brown silty sand, fine, high bioturbation</b>				<b>0.2-0.25m</b>	<b>—</b>				
<b>3902</b>	<b>LAYER</b>	<b>ALLUVIUM - mid orange sandy silt - compact, variable thickness</b>				<b>0.4-0.8m</b>	<b>—</b>				
<b>3903</b>	<b>LAYER</b>	<b>NATURAL - patchy pink &amp; yellow sand, occasional clay fragments</b>				<b>0.8-LOE</b>	<b>—</b>				
<b>3904</b>	<b>FILL</b>	<b>FILL OF GULLY TERN 3903</b>					<b>✓</b>				
<b>3905</b>	<b>CUT</b>	<b>CUT OF GULLY TERN IN US</b>					<b>✓</b>				
<b>3906</b>	<b>FILL</b>	<b>FILL OF DITCH 3907</b>					<b>✓</b>				
<b>3907</b>	<b>CUT</b>	<b>CUT OF DITCH</b>					<b>✓</b>				
<b>FINDS</b>											
Material	Context No	Qty	Material	Context No	Qty						
/	/	/	/	/	/						
Registered Artefact No.			Sample Nos								
Recorded by: <b>ML-J</b>		Date: <b>25/09/15</b>		Checked by:		Date					



1239

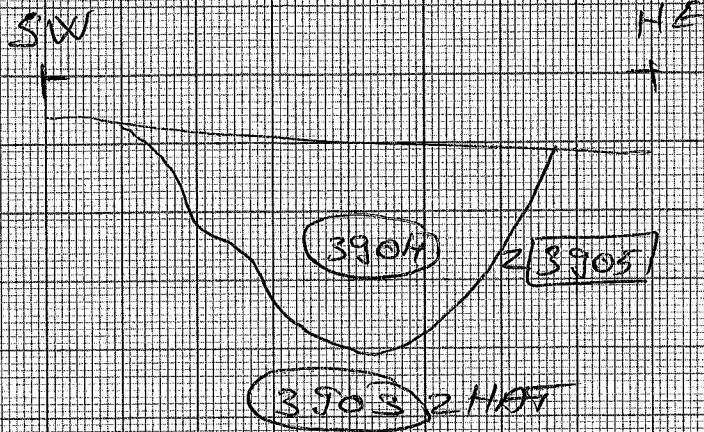


# CONTEXT RECORDING SHEET

SITE CODE: <b>REDS 15</b>	Location: <b>TR. 39</b>	Grid Ref:	Type: <b>FILL</b>	Context No. <b>3904</b>																																
DEPOSIT:			CUT:																																	
1. Colour <b>1. mid greyish brown</b>			1. Shape in plan																																	
2. Composition/Particle size <b>2. silty sand</b>			2. Corners																																	
3. Compaction <b>3. moderate</b>			3. Sides																																	
4. Inclusions <b>4. small angular mudstone fragm</b>			4. Base																																	
5. Horizon clarity <b>5. good</b>			5. Orientation																																	
6. Contamination risk <b>6. low</b>			6. Other comments																																	
7. Methods and conditions <b>7. M&amp;T; dry</b>			Draw profile overleaf																																	
8. Other comments																																				
<table border="1" style="width: 100%; border-collapse: collapse;"> <tr> <td style="width: 20%;">Plan No: <b>GPS</b></td> <td style="width: 20%;">Section No: <b>39.1</b></td> <td style="width: 20%;">Lgth: <b>0.5m</b></td> <td style="width: 20%;">Width: <b>0.9m</b></td> <td style="width: 20%;">Thickness/Depth: <b>0.30m</b></td> </tr> </table>					Plan No: <b>GPS</b>	Section No: <b>39.1</b>	Lgth: <b>0.5m</b>	Width: <b>0.9m</b>	Thickness/Depth: <b>0.30m</b>																											
Plan No: <b>GPS</b>	Section No: <b>39.1</b>	Lgth: <b>0.5m</b>	Width: <b>0.9m</b>	Thickness/Depth: <b>0.30m</b>																																
Stratigraphic Matrix																																				
<table border="1" style="width: 100%; border-collapse: collapse;"> <tr> <td style="width: 12.5%;"></td> <td style="width: 12.5%;"></td> <td style="width: 12.5%;"></td> <td style="width: 12.5%; text-align: center;"><b>3902</b></td> <td style="width: 12.5%;"></td> <td style="width: 12.5%;"></td> <td style="width: 12.5%;"></td> <td style="width: 12.5%;"></td> </tr> <tr> <td colspan="3"></td> <td style="text-align: center;">This context</td> <td colspan="3"></td> <td></td> </tr> <tr> <td colspan="3"></td> <td style="text-align: center;"><b>3904</b></td> <td colspan="3"></td> <td></td> </tr> <tr> <td colspan="3"></td> <td></td> <td style="text-align: center;"><b>3905</b></td> <td colspan="3"></td> </tr> </table>								<b>3902</b>								This context								<b>3904</b>									<b>3905</b>			
			<b>3902</b>																																	
			This context																																	
			<b>3904</b>																																	
				<b>3905</b>																																
Covered by: <b>3902</b>		Physical relationships		Covers:																																
Filled by:		Feature Label:		Fill of: <b>3905</b>																																
Cut by:		Includes:		Cuts:																																
Butted by:		Same as:		Butts:																																
Earlier	Contemporary			Later than																																
Interpretation and discussion:																																				
			Internal <input checked="" type="checkbox"/>	External																																
			Structural	Other																																
<p><b>Single fill of gully terraces <b>3905</b>. Sterile except rare charcoal flecks.</b></p> <p><b>Post-terrace silting of disused drain gully</b></p>																																				
Provisional date: <b>Prehist?</b>																																				
Registered Artefacts:			Finds																																	
Environmental Samples:			Specify anything not below																																	
			<table border="1" style="width: 100%; border-collapse: collapse;"> <tr> <td>None</td> <td>Pot</td> <td>Bone</td> <td>CBM</td> <td>Flint</td> <td>Metal</td> <td>Glass</td> <td>Wood</td> </tr> <tr> <td><input checked="" type="checkbox"/></td> <td><input type="checkbox"/></td> <td><input type="checkbox"/></td> <td><input type="checkbox"/></td> <td><input type="checkbox"/></td> <td><input type="checkbox"/></td> <td><input type="checkbox"/></td> <td><input type="checkbox"/></td> </tr> </table>		None	Pot	Bone	CBM	Flint	Metal	Glass	Wood	<input checked="" type="checkbox"/>	<input type="checkbox"/>	<input type="checkbox"/>	<input type="checkbox"/>	<input type="checkbox"/>	<input type="checkbox"/>	<input type="checkbox"/>	<input type="checkbox"/>																
None	Pot	Bone	CBM	Flint	Metal	Glass	Wood																													
<input checked="" type="checkbox"/>	<input type="checkbox"/>	<input type="checkbox"/>	<input type="checkbox"/>	<input type="checkbox"/>	<input type="checkbox"/>	<input type="checkbox"/>	<input type="checkbox"/>																													
Completed by: <b>ML-7</b>		Date: <b>25/09/15</b>		Checked by:																																
				Date:																																



Sketch of Profile/Plan



FOR LOCATION & PLAN

Levels

OD Highest:

OD Lowest:

OD Others

Other Information

Site Book References

Photo (film and photo number)

Digital: 102-0450 ; 0451

Black and White:

Colour:

Checked interpretation:

Basic Interpretation:

Basic Process:

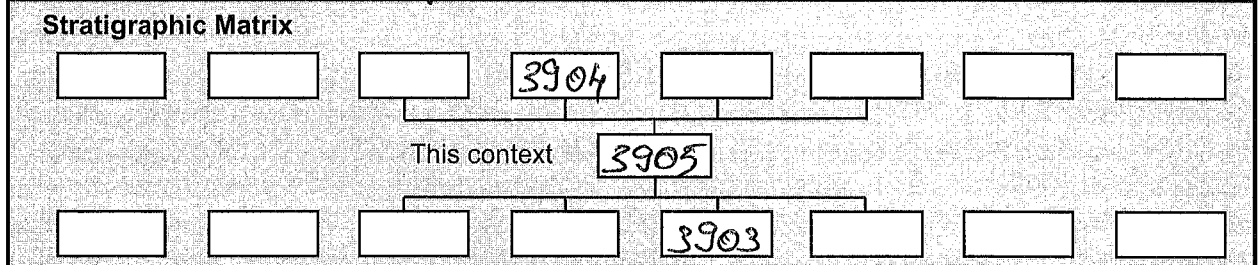


**CONTEXT RECORDING SHEET**

<b>SITE CODE:</b> RENS15	<b>Location:</b> TR.39	<b>Grid Ref:</b>	<b>Type:</b> cut	<b>Context No.</b> 3905
-----------------------------	---------------------------	------------------	---------------------	----------------------------

<b>DEPOSIT:</b>	<b>CUT:</b>
1. Colour 2. Composition/Particle size 3. Compaction 4. Inclusions 5. Horizon clarity 6. Contamination risk 7. Methods and conditions 8. Other comments	1. Shape in plan 2. Corners 3. Sides 4. Base 5. Orientation 6. Other comments <b>Draw profile overleaf</b>
1. linear 2. rounded 3. abrupt; 4. narrow, slightly concave, slight slope from SE to NW 5. NW → SE	

<b>Plan No:</b> GPS	<b>Section No:</b> 39.1	<b>Lgth:</b> 2.5m	<b>Width:</b> 0.9m	<b>Thickness/Depth:</b> 0.35m
------------------------	----------------------------	----------------------	-----------------------	----------------------------------



<b>Earlier</b>	Covered by:	<b>Contemporary</b>	<b>Physical relationships</b>	<b>Later than</b>	Covers:
	Filled by: 3904		Feature Label:		Fill of:
	Cut by:		Includes:		Cuts: 3903
	Butted by:		Same as:		Butts:

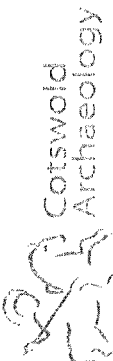
<b>Interpretation and discussion:</b>	Internal	External	Structural	Other
---------------------------------------	----------	----------	------------	-------

cut of gully terracing surmounting HW to SE at the S end of trench 39.  
 Prob drain gully - Highly eroded side due to sandy geology

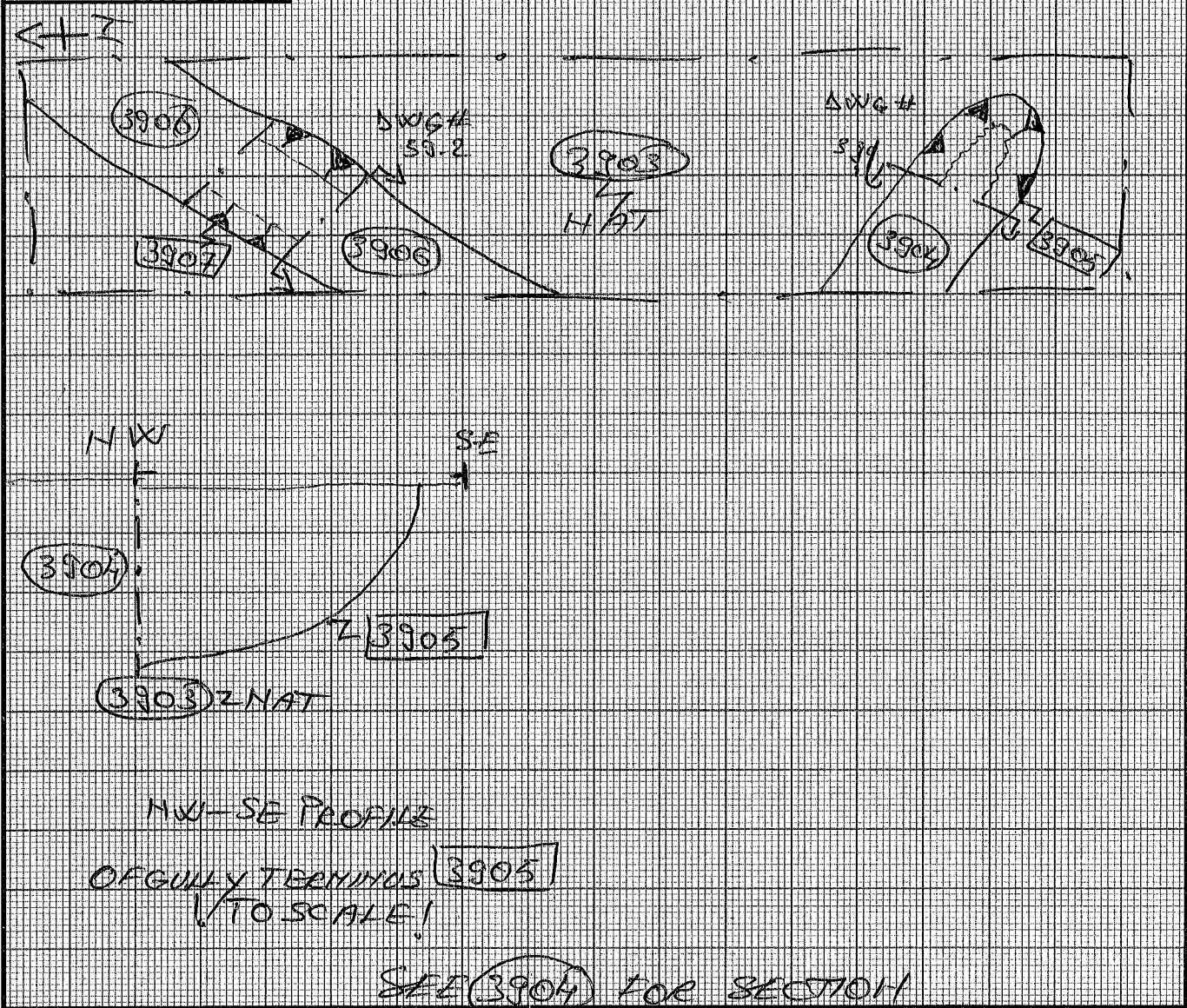
Provisional date: Prehistoric?

<b>Registered Artefacts:</b>	<b>Finds</b>
Environmental Samples:	Specify anything not below
	<input checked="" type="checkbox"/> None <input type="checkbox"/> Pot <input type="checkbox"/> Bone <input type="checkbox"/> CBM <input type="checkbox"/> Flint <input type="checkbox"/> Metal <input type="checkbox"/> Glass <input type="checkbox"/> Wood

Completed by: MEJ	Date: 25/9/15	Checked by:	Date:
-------------------	---------------	-------------	-------



Sketch of Profile/Plan



Levels

OD Highest:	OD Lowest:	OD Others
-------------	------------	-----------

Other Information

Site Book References	Photo (film and photo number)
	Digital: 102-0450 ; 0451
	Black and White:
	Colour:

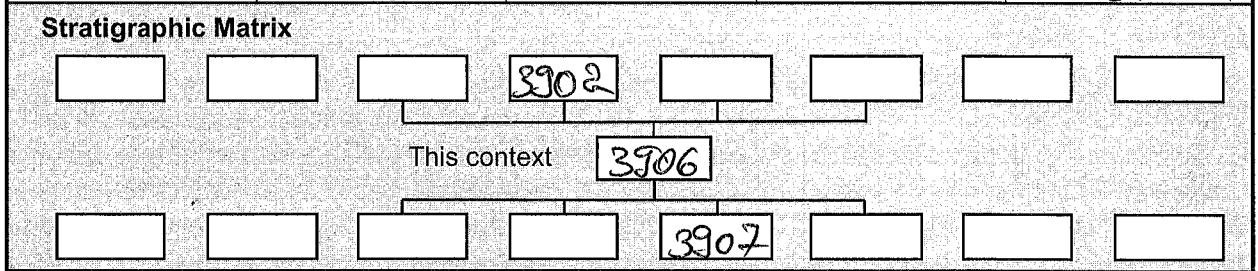
Checked interpretation:	Basic Interpretation:	Basic Process:
-------------------------	-----------------------	----------------

**CONTEXT RECORDING SHEET**

<b>SITE CODE:</b> R.E.S.15	<b>Location:</b> TR.39	<b>Grid Ref:</b>	<b>Type:</b> FILL	<b>Context No.</b> 3906
-------------------------------	---------------------------	------------------	----------------------	----------------------------

<b>DEPOSIT:</b>		<b>CUT:</b>	
1. Colour	1 mid greyish brown	1. Shape in plan	/
2. Composition/Particle size	2. silty sand	2. Corners	
3. Compaction	3. moderate	3. Sides	
4. Inclusions	4. small & med mudstone angular fragments < 50% concentrated towards centre & base of fill	4. Base	
5. Horizon clarity	5. moderate with the mat	5. Orientation	
6. Contamination risk	6. low	6. Other comments	
7. Methods and conditions	7. M&T: dry	Draw profile overleaf	
8. Other comments			

<b>Plan No:</b> GPS	<b>Section No:</b> 39.2	<b>Lgth:</b> 1m	<b>Width:</b> 1.1m	<b>Thickness/Depth:</b> 0.25m
------------------------	----------------------------	--------------------	-----------------------	----------------------------------



<b>Earlier</b>	Covered by: 3902	<b>Contemporary</b>	<b>Physical relationships</b>	<b>Later than</b>	Covers:
	Filled by:		Feature Label:		Fill of: 3907
	Cut by:		Includes:		Cuts:
	Butted by:		Same as:		Butts:

**Interpretation and discussion:**

<input checked="" type="checkbox"/> Internal	<input type="checkbox"/> External	<input type="checkbox"/> Structural	<input checked="" type="checkbox"/> Other
--	-----------------------------------	-------------------------------------	---

Fill of field boundary. Sterile; stone inclusions suggest use of drainage

Provisional date: Prehist? Med?

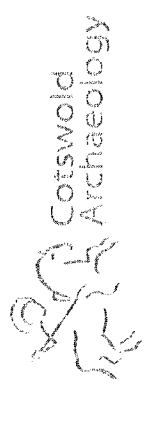
**Registered Artefacts:** /

**Environmental Samples:** /

**Finds:** Specify anything not below

None	Pot	Bone	CBM	Flint	Metal	Glass	Wood
<input checked="" type="checkbox"/>	<input type="checkbox"/>	<input type="checkbox"/>	<input type="checkbox"/>	<input type="checkbox"/>	<input type="checkbox"/>	<input type="checkbox"/>	<input type="checkbox"/>

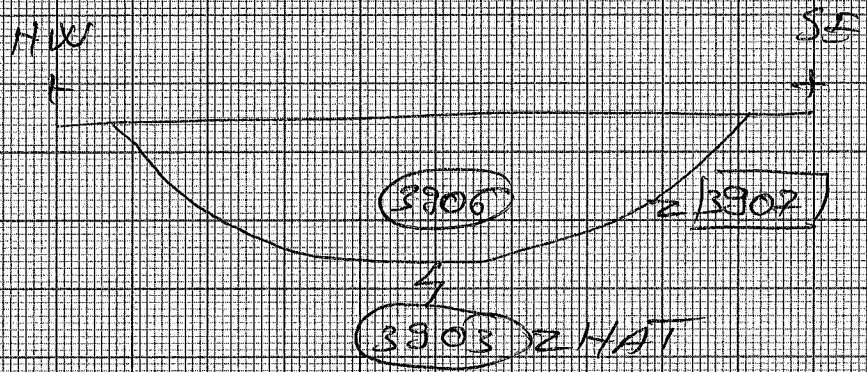
Completed by: MLJ      Date: 25/9/15      Checked by:      Date:



Context No. 3906

Sketch of Profile/Plan

SEC 39051  
FOR LOCATION  
& PLAN



Levels

OD Highest:

OD Lowest:

OD Others

Other Information

Site Book References

Photo (film and photo number)

Digital: 102-0454 ; 0455

Black and White:

Colour:

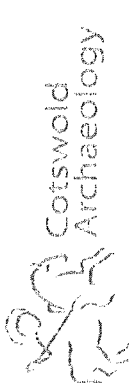
Checked interpretation:

Basic Interpretation:

Basic Process:

# CONTEXT RECORDING SHEET

SITE CODE: <i>R.E.S.15</i>	Location: <i>TA.39</i>	Grid Ref:	Type: <i>CUT</i>	Context No. <i>3907</i>	
DEPOSIT:			CUT:		
1. Colour	<i>1. linear</i>		1. Shape in plan		
2. Composition/Particle size	<i>3. gentle slope, concave, rounded</i>		2. Corners		
3. Compaction	<i>breaks of slope to base</i>		3. Sides		
4. Inclusions	<i>4. flat, slightly concave</i>		4. Base		
5. Horizon clarity	<i>5. NE → SW</i>		5. Orientation		
6. Contamination risk			6. Other comments		
7. Methods and conditions			Draw profile overleaf		
8. Other comments					
Plan No: <i>GPS</i>	Section No: <i>39.2</i>	Lgth: <i>1m</i>	Width: <i>1.1m</i>	Thickness/ Depth: <i>0.25m</i>	
<b>Stratigraphic Matrix</b>					
[ ]	[ ]	[ ]	[ <i>3906</i> ]	[ ]	
This context			[ <i>3907</i> ]		
[ ]	[ ]	[ ]	[ <i>3903</i> ]	[ ]	
Earlier	Covered by:	Contemporary	<b>Physical relationships</b>	Later than	Covers:
	Filled by: <i>3906</i>		Feature Label:		Fill of:
	Cut by:		Includes:		Cuts: <i>3903</i>
	Butted by:		Same as:		Butts:
<b>Interpretation and discussion:</b>					
		Internal	External	Structural	Other <input checked="" type="checkbox"/>
<p><i>Cut of ditch spanning NE → SW across the North end of trench 39. V steep fill with an accum. of stone towards the middle &amp; base of fill. Prob field boundary</i></p>					
Provisional date: <i>Recent? / Med?</i>					
Registered Artefacts:			Finds		
Environmental Samples:			Specify anything not below		
			None <input checked="" type="checkbox"/>	Pot <input type="checkbox"/>	
			Bone <input type="checkbox"/>	CBM <input type="checkbox"/>	
			Flint <input type="checkbox"/>	Metal <input type="checkbox"/>	
			Glass <input type="checkbox"/>	Wood <input type="checkbox"/>	
Completed by: <i>MLJ</i>	Date: <i>25/09/15</i>	Checked by:	Date:		



Context No. 3907

Sketch of Profile/Plan

SEE (3906) FOR  
SECTION  
[3905]  
FOR LOCATION & PLAN

Levels

OD Highest:

OD Lowest:

OD Others

Other Information

Site Book References

Photo (film and photo number)

Digital: 102-0454 ; 0455

~~Black and White:~~

Colour:

Checked interpretation:

Basic Interpretation:

Basic Process: