



SITE NAME REDHAYES		SITE CODE REDS 15		AREA	TRENCH No. 40
------------------------------	--	-----------------------------	--	------	-------------------------

Length 30m	Width 1.8m	Ground level (AOD)	Max. depth 1.2m
----------------------	----------------------	--------------------	---------------------------

Plan Nos	Section Nos	Colour photos Film Frames	B & W photos Film Frames	Co-ordinates <input type="checkbox"/> Site Grid <input type="checkbox"/> OS	
GPS	40-1	102-0461/0462			
		102-0463/0464			

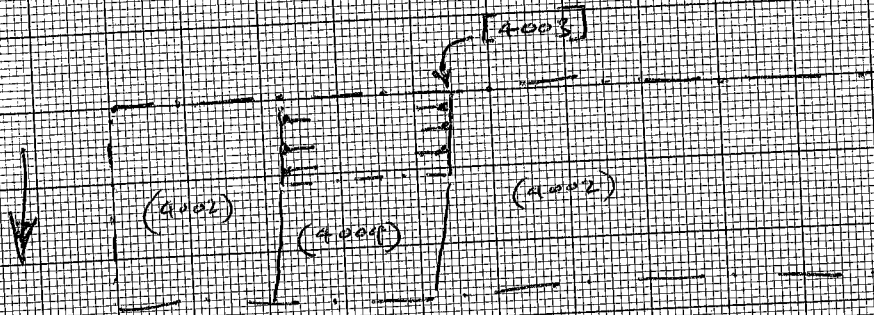
Context No.	Context type	Description	Dimensions
4000	Layer	Topsoil - mid grey brown sandy silt occasional stone > 10mm > 2%	0.3m max thickness
4001	Layer	Subsoil - mid reddish brown sand silt occasional stone > 5mm 1%	0.3m max thickness
4002	Layer	Natural - Red/orange sand with lenses of clay/gravel/sandstone	Throughout trench to K.O.E
4003	cut	cut of N-S running ditch at west end of trench	1.8m length within trench x 2.1m width x 0.75m depth
4004	fill	mid brown silt sand, frequent stone > 5mm > 5%, moderate horizon clarity No finds. fill of [scree]	1.8m length within trench x 2.1m width x 0.75m thick
4005	fill		

FINDS

Material	Context No.	Qty	Material	Context No.	Qty
flint	(4004)	1x bag			

RF No.	Sample Nos
Recorded by: ah	Checked by:
Date 25.9.15	Date

Trench 40



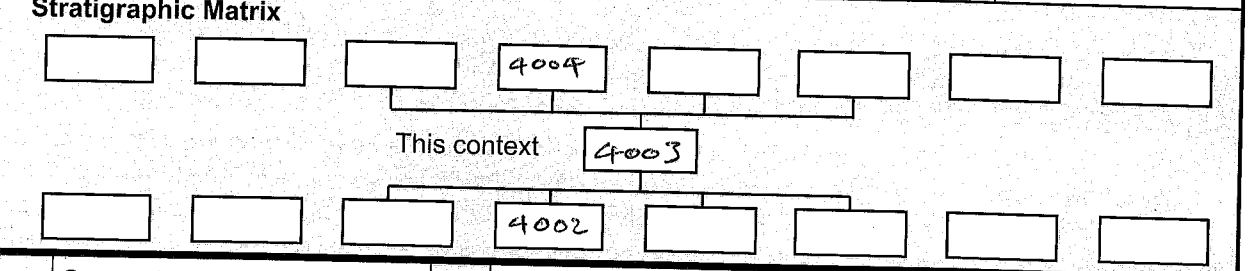
Plan not to scale

CONTEXT RECORDING SHEET

SITE CODE: REDS 15	Location: Trench 40	Grid Ref:	Type: cut	Context No. 4003
------------------------------	-------------------------------	-----------	---------------------	----------------------------

DEPOSIT: 1. Colour: 1. linear 2. Composition/Particle size: 2. w/A 3. Compaction: 3. moderate slope 4. Inclusions: 4. flat 5. Horizon clarity: 5. N-S / NE-SW 6. Contamination risk: 6. - 7. Methods and conditions: 8. Other comments:	CUT: 1. Shape in plan 2. Corners 3. Sides 4. Base 5. Orientation 6. Other comments Draw profile overleaf
--	--

Plan No: QPS	Section No: 40.1	Lgth: 1.8m within trench	Width: 2.1m	Thickness/Depth: 0.75m
---------------------	-------------------------	---------------------------------	--------------------	-------------------------------



Earlier	Covered by: -	Contemporary	Physical relationships	Later than	Covers: -
	Filled by: (4004)		Feature Label: -		Fill of: -
	Cut by: -		Includes: -		Cuts: (4002)
	Butted by: -		Same as: -		Butts: -

Interpretation and discussion:

Internal External Structural Other

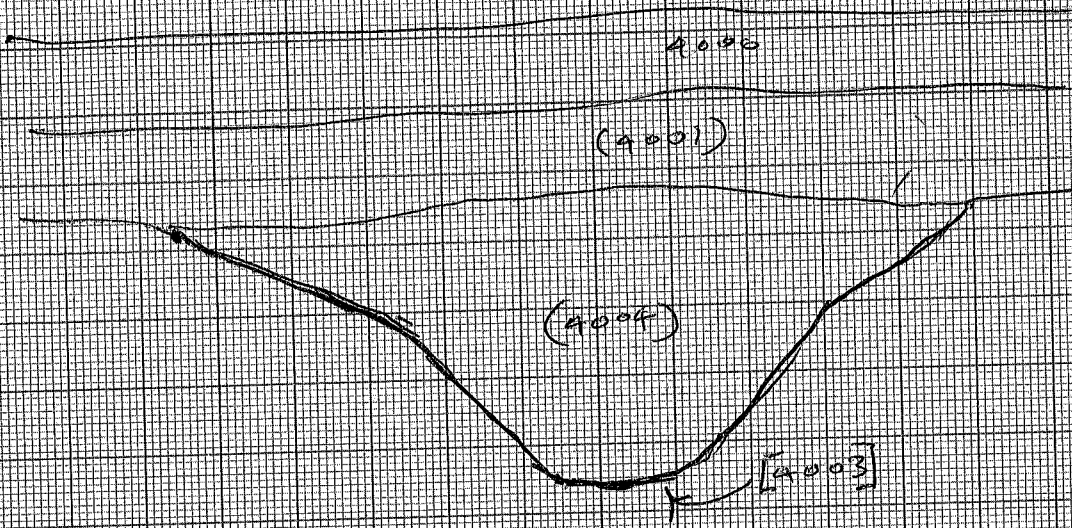
Cut of ditch running N-S / NE-SW across east end of trench 40. Cut appears to have been made into natural (4002) but before subsoil (4001) had formed. Most probably a field boundary as follows orientation of surviving boundaries. [4003] is filled by a single deposit (4004) in which a piece of flint flake was retrieved. [4003] appears to be the only feature within trench 40 and may be the same ditch as [3907] in trench 37 to the south.

Provisional date: **Prehistoric?**

Registered Artefacts: X	Finds Specify anything not below: <input type="checkbox"/> None <input type="checkbox"/> Pot <input type="checkbox"/> Bone <input type="checkbox"/> CBM <input type="checkbox"/> Flint <input checked="" type="checkbox"/> Metal <input type="checkbox"/> Glass <input type="checkbox"/> Wood <input type="checkbox"/>
Environmental Samples: X	

Completed by: uh	Date: 29.9.05	Checked by:	Date:
-------------------------	----------------------	-------------	-------

Sketch of Profile/Plan



Levels

OD Highest:	OD Lowest:	OD Others
-------------	------------	-----------

Other Information

Site Book References	Photo (film and photo number) Digital: 102-0461 / 0462 Black and White: Colour:
----------------------	--

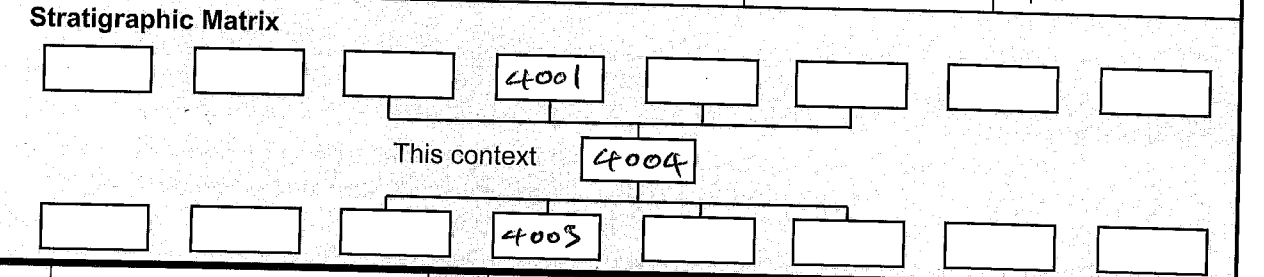
Checked interpretation:	Basic Interpretation:	Basic Process:
-------------------------	-----------------------	----------------

CONTEXT RECORDING SHEET

SITE CODE: REDS15	Location: Tr. 40	Grid Ref:	Type: fill	Context No. 4004
-----------------------------	----------------------------	-----------	----------------------	----------------------------

DEPOSIT: 1. Colour 1. mid brown 2. Composition/Particle size 2. Silt Sand 3. Compaction 3. friable 4. Inclusions 4. frequent Stone > 50mm > 5% 5. Horizon clarity 5. Moderate 6. Contamination risk 6. moderate 7. Methods and conditions 7. Hand dug / bright day 8. Other comments 8. -	CUT: 1. Shape in plan 2. Corners 3. Sides 4. Base 5. Orientation 6. Other comments Draw profile overleaf
--	---

Plan No: GRS	Section No: 40.1	Lgth: 1.8m	Width: 2.1m	Thickness/Depth: 0.75m
---------------------	-------------------------	-------------------	--------------------	-------------------------------



Earlier	Covered by: (4001)	Contemporary	Physical relationships	Later than	Covers: (4002)
	Filled by: —		Feature Label: —		Fill of: [4003]
	Cut by: —		Includes: —		Cuts: —
	Butted by: —		Same as: —		Butts: —

Interpretation and discussion:

Internal **External** Structural Other

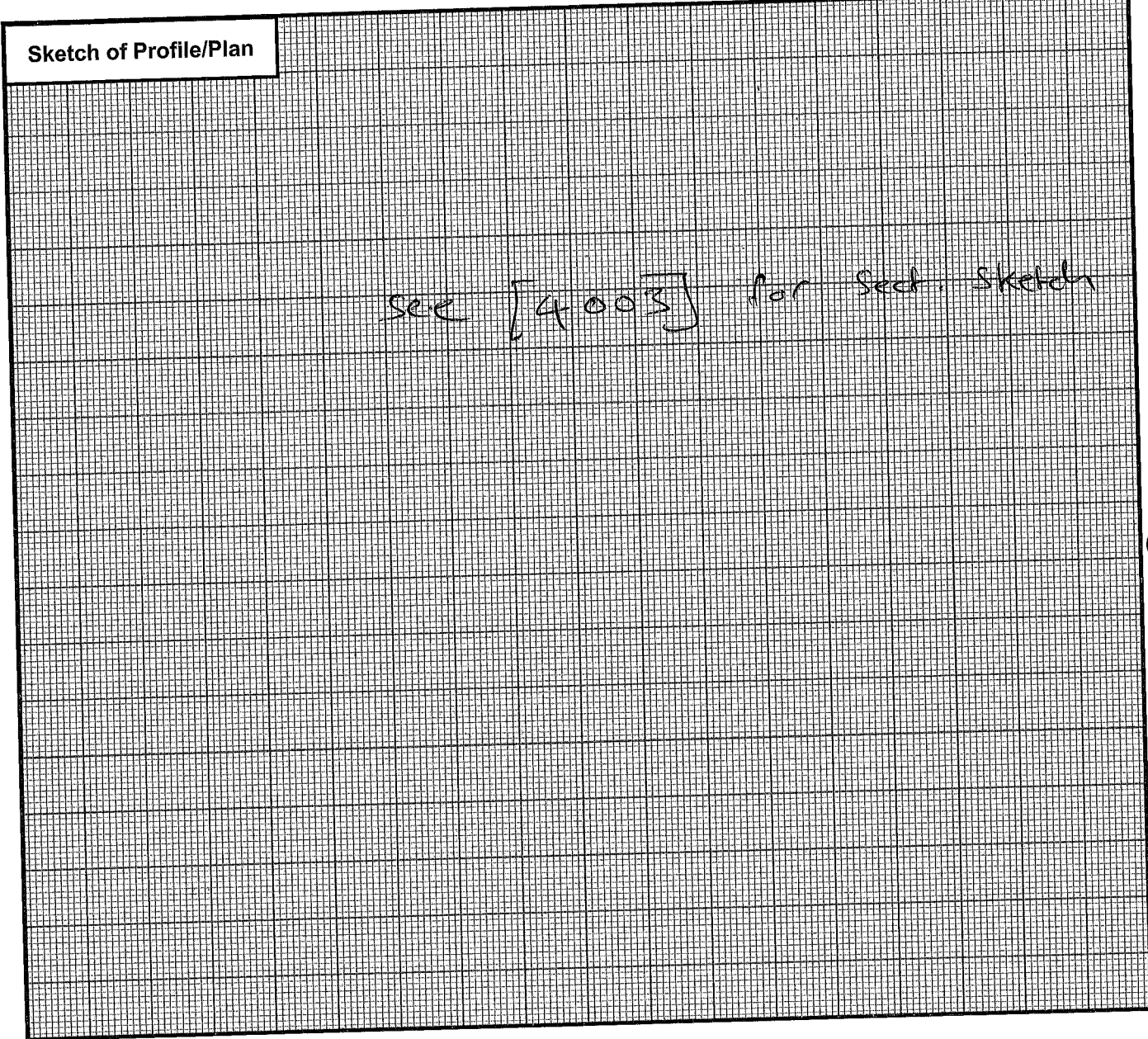
Single fill of ditch [4003]. Maybe result of erosion of edges, silting, wash, plough action etc. A piece of flint flake was recovered from deposit. Frequency of stone in deposit probably due to seam of natural sandstone that cut was made through.

Provisional date: **Prehistoric?**

Registered Artefacts: X	Finds Specify anything not below None <input type="checkbox"/> Pot <input type="checkbox"/> Bone <input type="checkbox"/> CBM <input type="checkbox"/> Flint <input checked="" type="checkbox"/> Metal <input type="checkbox"/> Glass <input type="checkbox"/> Wood <input type="checkbox"/>
Environmental Samples: X	

Completed by: hh	Date: 25.9.15	Checked by:	Date:
-------------------------	----------------------	-------------	-------

Sketch of Profile/Plan



Levels

OD Highest:	OD Lowest:	OD Others
-------------	------------	-----------

Other Information


Site Book References	Photo (film and photo number) Digital: 102 -0461 / 0462 Black and White: Colour:
----------------------	---

Checked interpretation:	Basic Interpretation:	Basic Process:
-------------------------	-----------------------	----------------

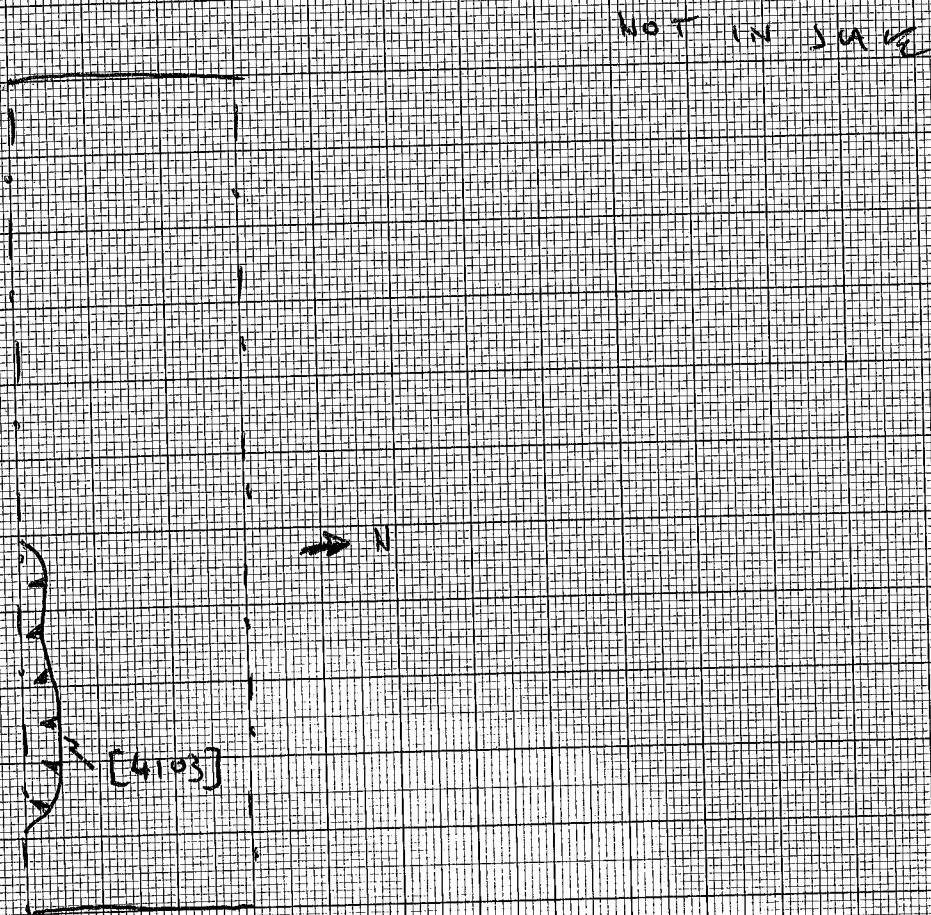


SITE NAME NEED HAYES SOUTH		SITE CODE NEOS 15		AREA /	TRENCH No. 41
Length 30 m	Width 1.90 m	Ground level (AOD) N/A		Max. depth 0.80 m	
Plan Nos GPS	Section Nos 41.1	Colour photos Film 106-6988 106-6989 106-6990	Frames Frames	B & W photos Film Frames	Co-ordinates <input type="checkbox"/> Site Grid <input type="checkbox"/> OS
Context No.	Context type	Description			Dimensions
4100	LAYER	TOPSOIL. MID GREYISH BROWN, SANDY SILT, FINE, 1% OF STONES > 5mm			ALL OVER THE TRENCH THICKNESS: 0.25m
4101	LAYER	SUBSOIL. MID REDDISH BROWN, SANDY SILT, COMPACT, 1% OF STONES > 5mm			ALL OVER THE TRENCH THICKNESS: 0.35m
4102	LAYER	NATURAL. DARK PINKISH RED, CLAY, COMPACT, NO INCLUSIONS			L.O.E.
4103	CUT	CUT OF A PIT			SEE TO CONTEXT SHEETS.
4104	FILL	FILL OF [4103]			↓
FINDS					
Material	Context No.	Qty	Material	Context No.	Qty
POT	(4104)	1 X BAG			
RF No.			Sample Nos		
Recorded by: EV	Date 28/9/15	Checked by:	Date		

REF SECTION OF TRENCH G1



PLAN OF TRENCH G1

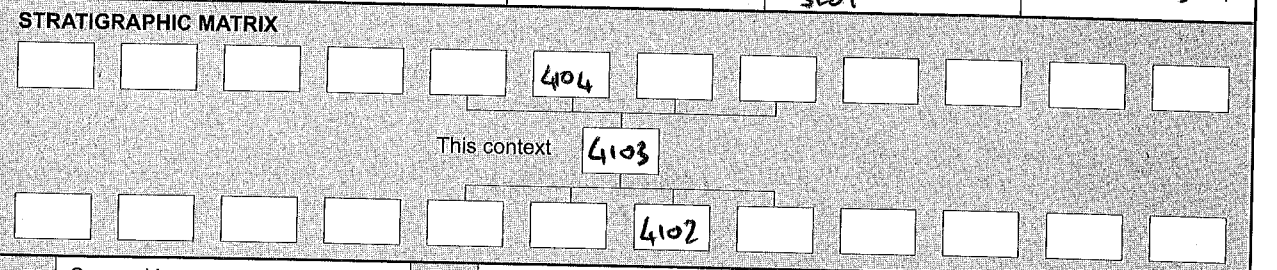


CONTEXT RECORDING SHEET

SITE CODE: LEDS 15	Location TRENCH 41	Grid Ref: N/A	Type CUT	Context No. 4103
------------------------------	------------------------------	-------------------------	--------------------	----------------------------

DEPOSIT 1. Colour 2. Composition/Particle size 3. Compaction 4. Inclusions 5. Horizon Clarity 6. Contamination risk 7. Methods and conditions 8. Other comments	1. OVAL / UNEVEN	CUT 1. Shape in plan 2. Corners 3. Sides 4. Base 5. Orientation 6. Other comments Draw profile overleaf
	2. ROUNDED	
	3. CONCAVE / GENTLE	
	4. IMPERCEPTIBLE / FLAT BLIP	
	5. WEST / EAST	

Plan No. GPS	Section No. 41.1	Lgth 4.50m	Width/ Diam 0.80m slot	Hgt/Dpth 0.15m
---------------------	-------------------------	-------------------	---	-----------------------



Earlier than	Covered by:	Contemporary with	PHYSICAL RELATIONSHIPS		Later than	Covers:
	Filled by: 4104		Part of:	Fill of:		
	Cut by:		Includes:	Cuts: 4102		
	Butted by:		Same as:	Butts:		

INTERPRETATION AND DISCUSSION	Internal	External <input checked="" type="checkbox"/>	Structural	Other
--------------------------------------	----------	--	------------	-------

CUT REALIZED FOR A LONG PIT

Provisional date: **POST - MEDIEVAL ?**

Special Finds (number and type) **/**

Environmental samples (number) /	Finds							
	None <input checked="" type="checkbox"/>	Pot <input type="checkbox"/>	Bone <input type="checkbox"/>	Glass <input type="checkbox"/>	Metal <input type="checkbox"/>	Wood <input type="checkbox"/>	Leather <input type="checkbox"/>	Flint <input type="checkbox"/>


Specify anything not below

EV 28/9/15



Sketch of Profile /Plan

NORTH FACING SECTION OF PIT [4103]



LEVELS

OD top

OD bottom

OD others

Other Information

Site Book References

Photo (film and photo number)

106-6985, 106-6986

Black and white:

Colour:

Provisional period

Group

Initials and date

CONTEXT RECORDING SHEET

SITE CODE: REDS 15	Location TRENCH 41	Grid Ref: N/A	Type FILL	Context No. 4104
------------------------------	------------------------------	-------------------------	---------------------	----------------------------

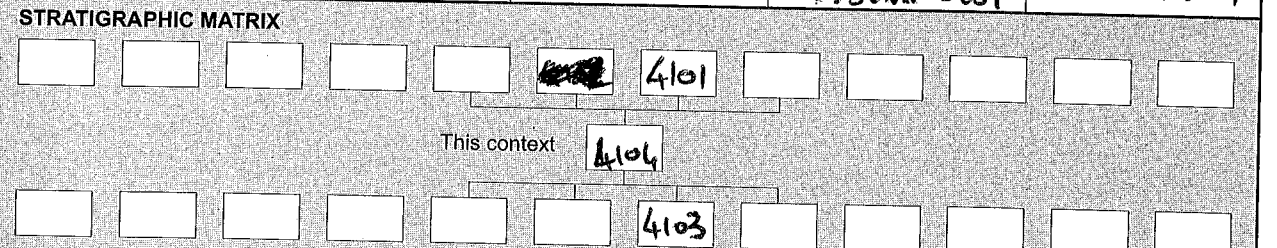
DEPOSIT	CUT
1. Colour 1. MID REDDISH BROWN	1. Shape in plan
2. Composition/Particle size 2. SANDY SILT	2. Corners
3. Compaction 3. COMPACT	3. Sides
4. Inclusions	4. Base
5. Horizon Clarity	5. Orientation
6. Contamination risk	6. Other comments
7. Methods and conditions 4. 1% OF 10mm ANGULAR STONES	Draw profile overleaf
8. Other comments	

5. GOOD

6. LOW

7. TROWEL

Plan No. GPS	Section No. 41.1	Lgth 4.50m	Width/ Diam 0.80m SLOT	Hgt/Dpth 0.15m
---------------------	-------------------------	-------------------	-------------------------------	-----------------------



Earlier than	Covered by: 4101	Contemporary with	PHYSICAL RELATIONSHIPS	Later than	Covers:
	Filled by:		Part of:		Fill of 4103
	Cut by:		Includes:		Cuts:
	Butted by:		Same as:		Butts:

INTERPRETATION AND DISCUSSION			
<input type="checkbox"/>	<input checked="" type="checkbox"/> Internal	<input type="checkbox"/> External	<input type="checkbox"/> Structural
<input type="checkbox"/>	<input type="checkbox"/>	<input type="checkbox"/>	<input type="checkbox"/> Other

FILL OF A LONG PIT. FINDS: A PIECE OF GLAZED POT.


THIS PIECE IS GLAZED IN BOTH SIDES SO SHOULD BE POST-MED POT.

Provisional date:
POST-MEDIEVAL?

Special Finds (number and type)

Environmental samples (number)	Finds
<input type="checkbox"/>	Specify anything not below
	<input type="checkbox"/> None <input checked="" type="checkbox"/> Pot <input type="checkbox"/> Bone <input type="checkbox"/> Glass <input type="checkbox"/> Metal <input type="checkbox"/> Wood <input type="checkbox"/> Leather <input type="checkbox"/> Flint

EV 28/9/2015



Sketch of Profile /Plan

SEE TO [4103]

LEVELS

OD top

OD bottom

OD others

Other Information

Site Book References

Photo (film and photo number)

106-6985, 106-6986

Black and white:

Colour:

Provisional period

Group

Initials and date




SITE NAME RED HAYES SOUTH		SITE CODE BEDS 15		AREA /	TRENCH No. 42
Length 30 m	Width 2 m	Ground level (AOD) N/A		Max. depth 0.95 m	

Plan Nos	Section Nos	Colour photos Film Frames	B & W photos Film Frames	Co-ordinates <input type="checkbox"/> Site Grid <input type="checkbox"/> OS
GPS	/	102-0443		
		102-0446		
		102-0447		

Context No.	Context type	Description	Dimensions
4200	LAYER	TOPSOIL. MID GRAYISH BROWN, SANDY SILT, FRAGILE, 1% OF STONES > 5mm	ALL OVER THE TRENCH THICKNESS: 0.25 m
4201	LAYER	SUBSOIL. MID REDDISH BROWN, SANDY SILT, FRAGILE, 1% OF STONES > 5mm	ALL OVER THE TRENCH THICKNESS: 0.27 m
4202	LAYER	NATURAL. DARK RED PINKISH CLAY, COMPACT, NO INCLUSIONS	LO.E
NO ARCHAEOLOGY!			

FINDS None					
Material	Context No.	Qty	Material	Context No.	Qty
/	/	/			
RF No. /			Sample Nos /		
Recorded by: EV		Date: 24/9/15	Checked by: /		Date:

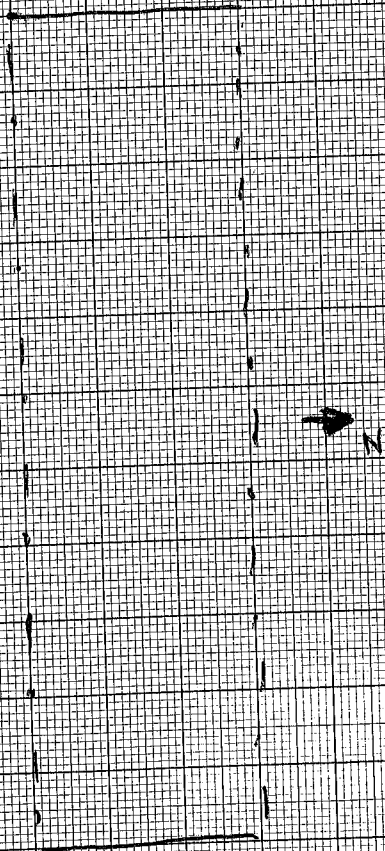
REF SECTION OF TRENCH 42



PLAN OF TRENCH 42

(BLANK TRENCH)

NOT IN SCALE





SITE NAME Redhazes South		SITE CODE REDS 15		AREA ✓	TRENCH No. 43
Length 29.90 m	Width 1.85 m	Ground level (AOD)		Max. depth 1.10 m	

Plan Nos	Section Nos	Colour photos Film	Frames	B & W photos Film	Frames	Co-ordinates <input type="checkbox"/> Site Grid <input type="checkbox"/> OS
GPS	See Reverse	102-0441	442	102-0448	449	

Context No.	Context type	Description	Dimensions
4300	layer	Topsoil, reddish brown silty sand, rare small sandstone inclusions	30 cms
4301	layer	Subsoil - reddish brown silty sand, paler than (4300), sandstone inclusions.	40 cms
4302	layer	Natural - Mixture of pale, yellowish brown sand, reddish brown sand and bands of reddish brown silty clay. Depths of topsoil and subsoil varies considerably No archaeological features No finds	✓

FINDS

None

Material	Context No.	Qty	Material	Context No.	Qty

RF No.

Sample Nos

Recorded by: JM

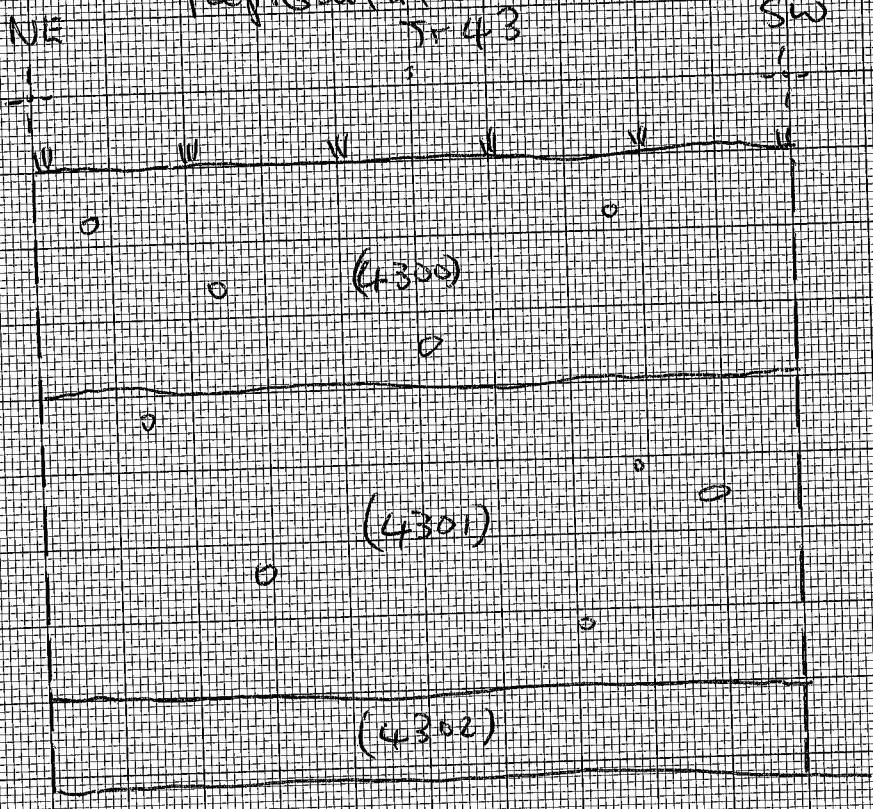
Date 25/9/15

Checked by:

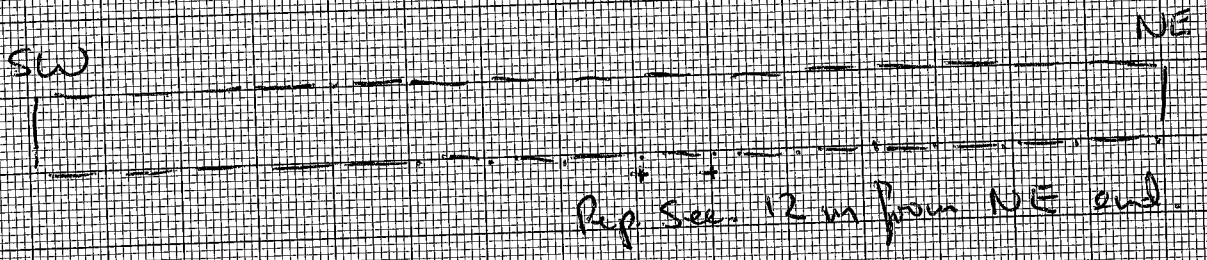
Date

Representative Section
Tr 43

1:10
Scale



Sketch of Trench 43





SITE NAME Redhays South		SITE CODE REDS 15		AREA	TRENCH No. 44
Length 29.70m		Width 1.85m		Ground level (AOD)	Max. depth 0.95m
Plan Nos	Section Nos	Colour photos Film	Frames	B & W photos Film	Frames
GPS	Dak 448 Reverse	Digi	102-0399 102-0400		
	442, 443, 444	102	0405-407 102-0413-414		
				Co-ordinates <input type="checkbox"/> Site Grid	<input type="checkbox"/> OS
				102-0415-417 102-0423-426	
Context No.	Context type	Description			Dimensions
4400	Layer	Topsoil reddish brown Silty Sand, sandstone inclusions			30cms
4401	Layer	Subsoil, reddish brown silty Sand, paler than (4400)			40cms
4402	Layer	Natural reddish brown sand			
4403	Cut	Cut for small ditch Aligned NW-SE			0.27m
4404	Fill	Fill of [4403]			0.27m
4405	Cut	Cut for Posthole			0.15m
4406	Fill	Fill of [4405]			
4407	Cut	Cut for Posthole/Pit			0.23m
4408	Fill	Fill of [4407]			0.23m
4409	Cut	Cut for Posthole			0.20m
4410	Fill	Fill of Post-hole			0.20m
FINDS None					
Material	Context No.	Qty	Material	Context No.	Qty
RF No.			Sample Nos		
Recorded by: JM		Date: 24/9/15	Checked by:		Date

← Western End

1:100

Scale

Eastern End

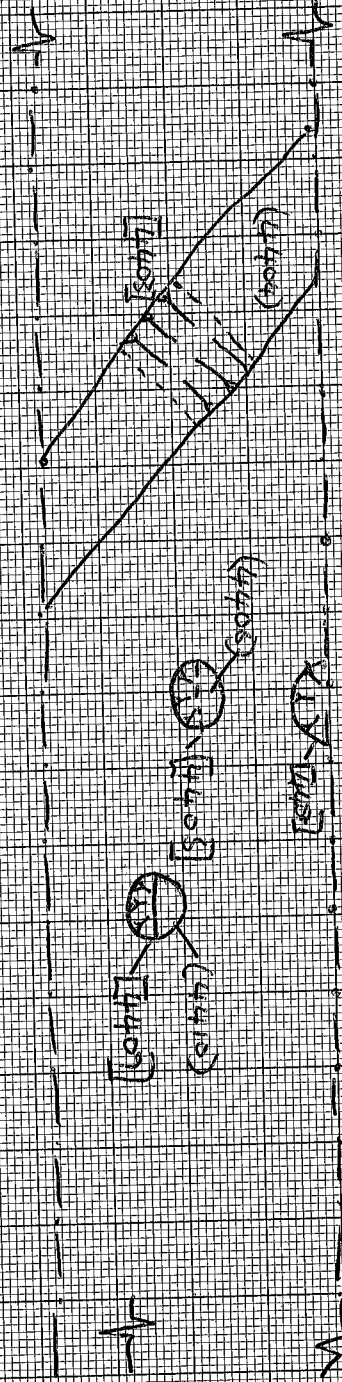
12m

15

16

17

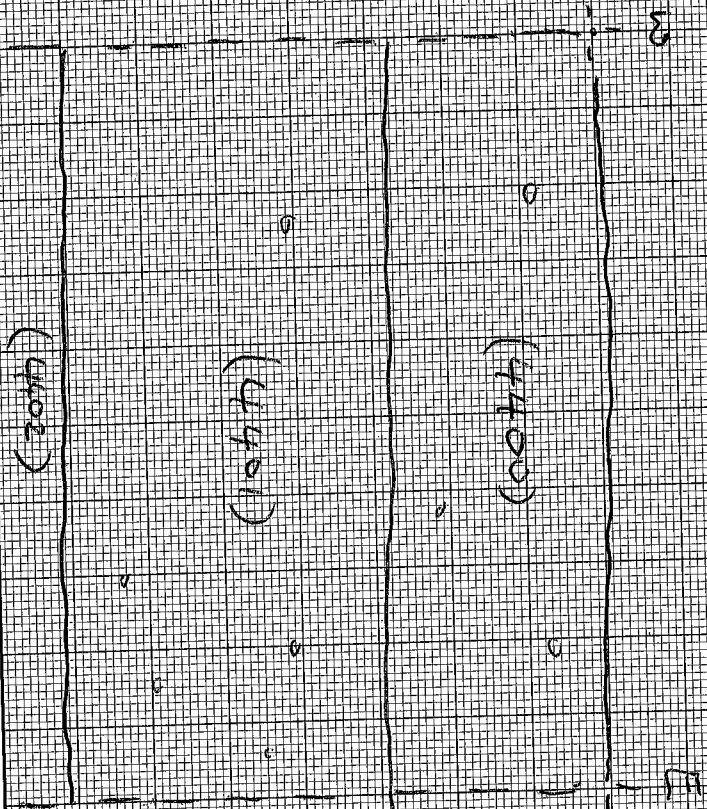
20



Representative Section

1:10

Run from station and of 7 km

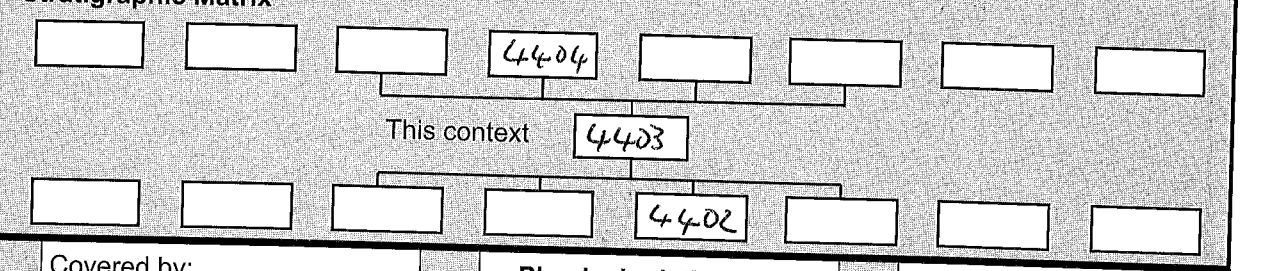


CONTEXT RECORDING SHEET

SITE CODE: REDS 15	Location: T-44	Grid Ref: /	Type: Cut	Context No. 4403
------------------------------	--------------------------	-----------------------	---------------------	----------------------------

DEPOSIT:	CUT:
1. Colour <i>Linear in plan</i>	1. Shape in plan
2. Composition/Particle size <i>Moderate slope, regular</i>	2. Corners
3. Compaction <i>Concave base</i>	3. Sides
4. Inclusions <i>Aligned NW-SE</i>	4. Base
5. Horizon clarity	5. Orientation
6. Contamination risk	6. Other comments
7. Methods and conditions <i>Hand excavated, over the day and sunny</i>	Draw profile overleaf
8. Other comments	

Plan No: <i>GPS</i>	Section No: <i>44-1</i>	Lgth: <i>/</i>	Width: <i>0.73m</i>	Thickness/Depth: <i>0.27m</i>
---------------------	-------------------------	----------------	---------------------	-------------------------------



Earlier	Covered by: <i>4404</i>	Contemporary	Physical relationships	Later than	Covers:
	Filled by: <i>4404</i>		Feature Label:		Fill of:
	Cut by:		Includes:		Cuts: <i>4402</i>
	Butted by:		Same as:		Butts:

Interpretation and discussion:

	Internal	External	Structural	Other
<i>Cut for small ditch, well defined in plan one fill, no finds appear to be cut from under subsoil. Field boundary?</i>				

Provisional date: *Undated*

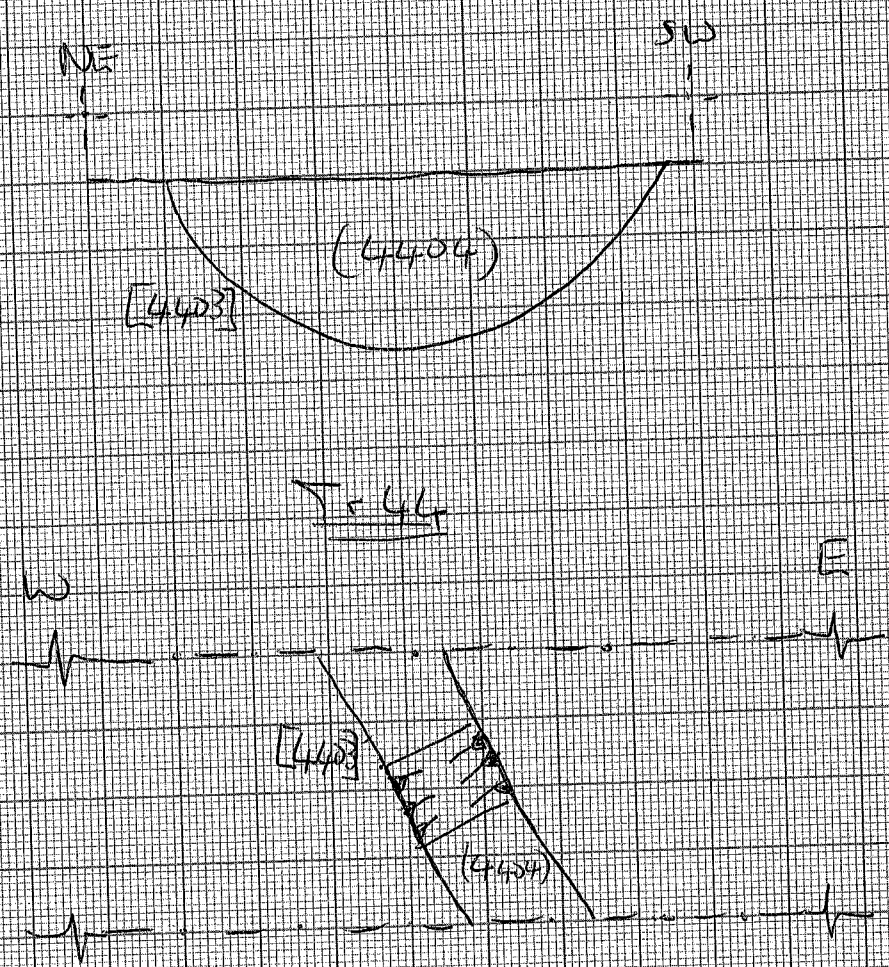
Registered Artefacts:

Environmental Samples:	Finds Specify anything not below: <input type="text"/> None <input checked="" type="checkbox"/> Pot <input type="checkbox"/> Bone <input type="checkbox"/> CBM <input type="checkbox"/> Flint <input type="checkbox"/> Metal <input type="checkbox"/> Glass <input type="checkbox"/> Wood <input type="checkbox"/>
-------------------------------	---

Completed by: *JM* Date: *24/9/15* Checked by: _____ Date: _____



Sketch of Profile/Plan



Levels

OD Highest: OD Lowest: OD Others

Other Information

Site Book References

Photo (film and photo number)

Digital: 102 -0405 -0407

Black and White:

Colour:

Checked interpretation:

Basic Interpretation:

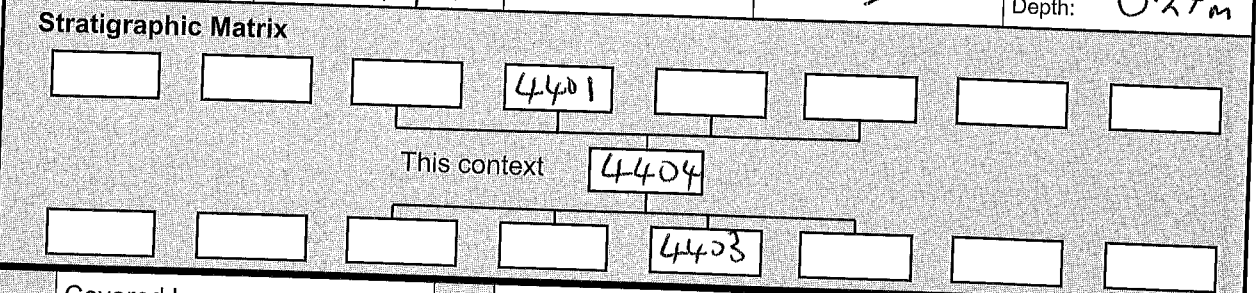
Basic Process:

CONTEXT RECORDING SHEET

SITE CODE: REDS15	Location: T44	Grid Ref: /	Type: Fill
			Context No. 4404

DEPOSIT: 1. Colour: Ruddy brown 2. Composition/Particle size: Silty sand 3. Compaction: loosely compacted 4. Inclusions: Pore, small sandstone frags 5. Horizon clarity: Good clarity 6. Contamination risk: / 7. Methods and conditions: Hand excavated, weather dry and sunny 8. Other comments:	CUT: 1. Shape in plan 2. Corners 3. Sides 4. Base 5. Orientation 6. Other comments Draw profile overleaf
--	--

Plan No: GPS	Section No: 44-1	Lgth: /	Width: /	Thickness/Depth: 0.27m
---------------------	-------------------------	----------------	-----------------	-------------------------------



Earlier	Covered by: 4401	Contemporary	Physical relationships		Later than	Covers: 4403
	Filled by:		Feature Label:	Fill of: 4403		
	Cut by:		Includes:	Cuts:		
	Butted by:		Same as:	Butts:		

Interpretation and discussion:

	Internal	External	Structural	Other
Fill of small ditch, silt fill, no finds				

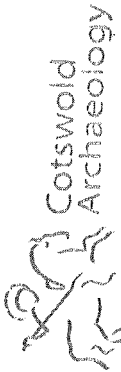
Provisional date: **Undated**

Registered Artefacts:

Environmental Samples:

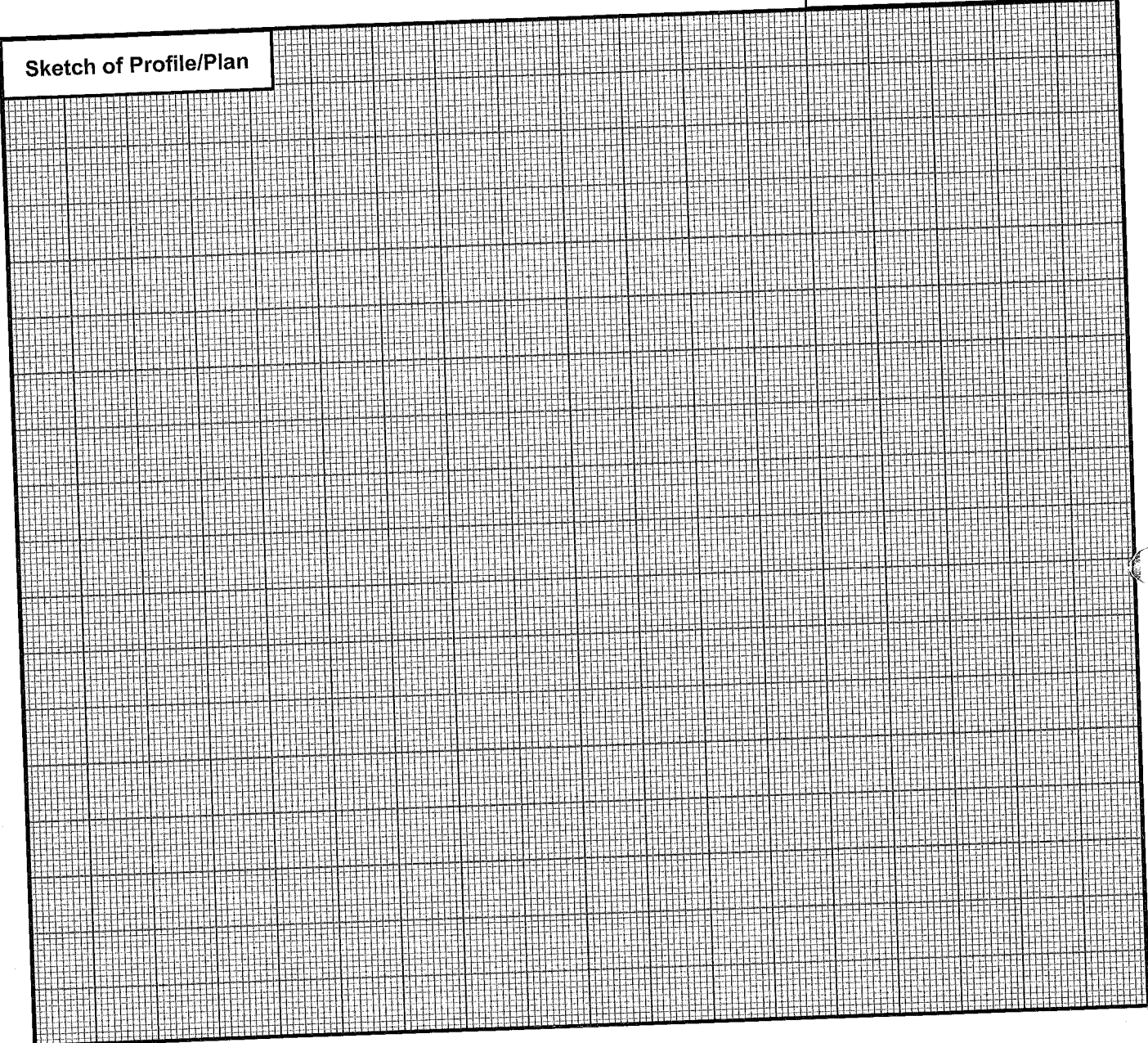
Finds	Specify anything not below
None <input type="checkbox"/>	None <input type="checkbox"/>
Pot <input type="checkbox"/>	Pot <input type="checkbox"/>
Bone <input type="checkbox"/>	Bone <input type="checkbox"/>
CBM <input type="checkbox"/>	CBM <input type="checkbox"/>
Flint <input type="checkbox"/>	Flint <input type="checkbox"/>
Metal <input type="checkbox"/>	Metal <input type="checkbox"/>
Glass <input type="checkbox"/>	Glass <input type="checkbox"/>
Wood <input type="checkbox"/>	Wood <input type="checkbox"/>

Completed by: **JM** Date: **24/9/15** Checked by: Date:



Context No. 4404

Sketch of Profile/Plan



Levels

OD Highest:

OD Lowest:

OD Others

Other Information

Site Book References

Photo (film and photo number)

Digital: 102 - 0405 - 0407

Black and White:

Colour:

Checked interpretation:

Basic Interpretation:

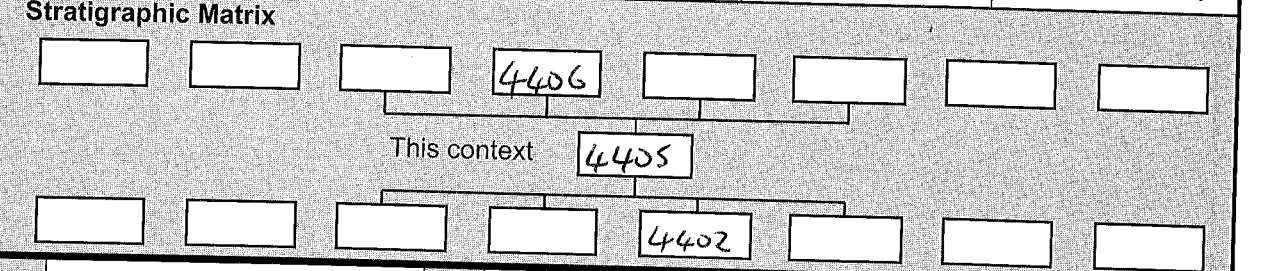
Basic Process:

CONTEXT RECORDING SHEET

SITE CODE: REDS15	Location: T44	Grid Ref: /	Type: Cut	Context No. 4405
-----------------------------	-------------------------	-----------------------	---------------------	----------------------------

DEPOSIT: 1. Colour: Sub-circular in plan 2. Composition/Particle size: / 3. Compaction: steep sides, steeper to west 4. Inclusions: sloping base 5. Horizon clarity: / 6. Contamination risk: / 7. Methods and conditions: hand excavated, water dry and sunny 8. Other comments:	CUT: 1. Shape in plan 2. Corners 3. Sides 4. Base 5. Orientation 6. Other comments Draw profile overleaf
--	--

Plan No: GPS	Section No: 44.2	Lgth: 0.40m	Width: 0.38m	Thickness/Depth: 0.15m
--------------	------------------	-------------	--------------	------------------------



Earlier	Covered by: 4406	Contemporary	Physical relationships	Later than	Covers:
	Filled by: 4406		Feature Label:		Fill of:
	Cut by:		Includes:		Cuts: 4402
	Butted by:		Same as:		Butts:

Interpretation and discussion:

	Internal	External	Structural	Other
--	----------	----------	------------	-------

Cut for small sub-circular posthole truncated by machining, one of three postholes located to the east of ditch [4402]. One fill, no finds, well defined in plan



Provisional date: Undated

Registered Artefacts:	Finds Specify anything not below None <input checked="" type="checkbox"/> Pot <input type="checkbox"/> Bone <input type="checkbox"/> CBM <input type="checkbox"/> Flint <input type="checkbox"/> Metal <input type="checkbox"/> Glass <input type="checkbox"/> Wood <input type="checkbox"/>
Environmental Samples:	

Completed by: JM	Date: 24/9/15	Checked by:	Date:
------------------	---------------	-------------	-------



Sketch of Profile/Plan



Levels		
OD Highest:	OD Lowest:	OD Others

Other Information

Site Book References	Photo (film and photo number)
	Digital: 102 - 0413 - 0414
	Black and White:
	Colour:

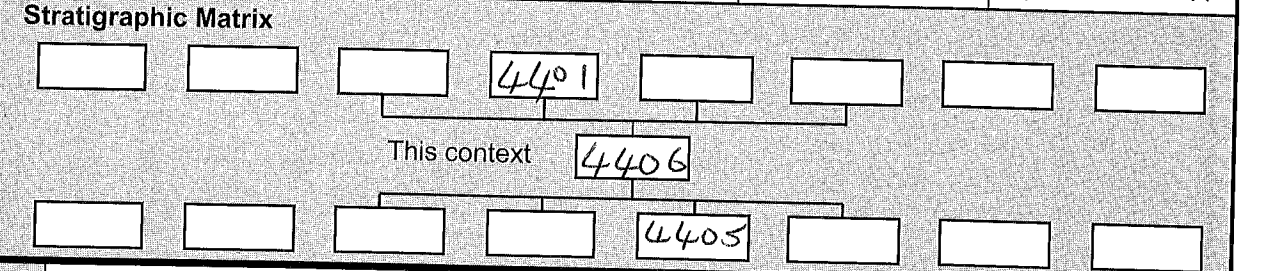
Checked interpretation:	Basic Interpretation:	Basic Process:
-------------------------	-----------------------	----------------

CONTEXT RECORDING SHEET

SITE CODE: REDS 15	Location: T-44	Grid Ref: /	Type: Fill	Context No. 4406
------------------------------	--------------------------	-----------------------	----------------------	----------------------------

DEPOSIT: 1. Colour: Reddish brown 2. Composition/Particle size: Silty sand 3. Compaction: loosely compacted 4. Inclusions: Very rare small sandstone frags. 5. Horizon clarity: Good clarity 6. Contamination risk: / 7. Methods and conditions: Hand excavated, weather dry and sunny 8. Other comments:	CUT: 1. Shape in plan 2. Corners 3. Sides 4. Base 5. Orientation 6. Other comments Draw profile overleaf
---	---

Plan No: GPS	Section No: 44-2	Lgth: /	Width: /	Thickness/Depth: 0.15m
---------------------	-------------------------	----------------	-----------------	-------------------------------



Earlier	Covered by: 4401	Contemporary	Physical relationships		Later than	Covers: 4405
	Filled by:		Feature Label:	Fill of: 4405		
	Cut by:		Includes:	Cuts:		
	Butted by:		Same as:	Butts:		

Interpretation and discussion:

	Internal	External	Structural	Other
--	----------	----------	------------	-------

Sole surviving fill of posthole, no finds

Provisional date: **Undated**

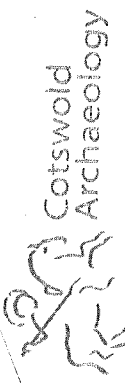
Registered Artefacts:

Environmental Samples:

Finds Specify anything not below

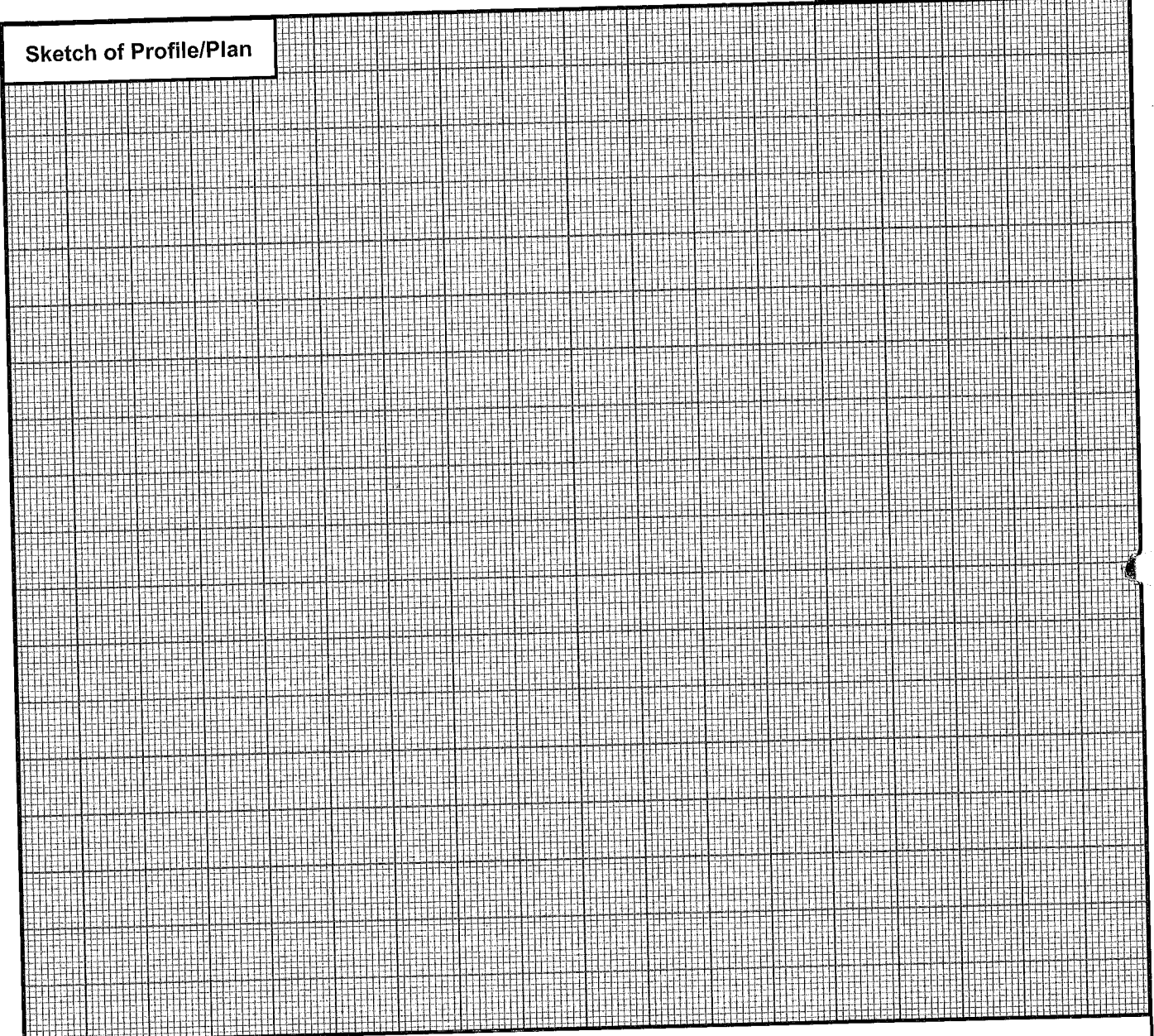
None	Pot	Bone	CBM	Flint	Metal	Glass	Wood
<input type="checkbox"/>	<input type="checkbox"/>	<input type="checkbox"/>	<input type="checkbox"/>	<input type="checkbox"/>	<input type="checkbox"/>	<input type="checkbox"/>	<input type="checkbox"/>

Completed by: **JM** Date: **24/9/15** Checked by: Date:



Context No. 4406

Sketch of Profile/Plan



Levels

OD Highest:

OD Lowest:

OD Others

Other Information

Site Book References

Photo (film and photo number)

Digital: 102 - 0413 - 0414

Black and White:

Colour:

Checked interpretation:

Basic Interpretation:

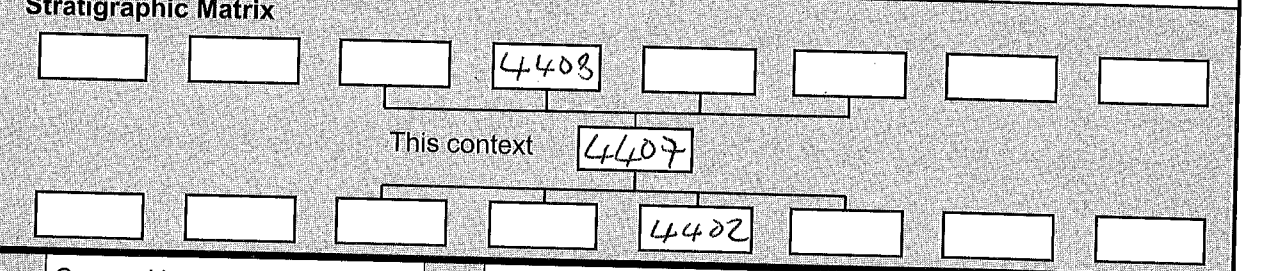
Basic Process:

CONTEXT RECORDING SHEET

SITE CODE: REDS 15	Location: T-44	Grid Ref: /	Type: Cut	Context No. 4407
------------------------------	--------------------------	-----------------------	---------------------	----------------------------

DEPOSIT:		CUT:
1. Colour	Sub-circular in plan continuous	1. Shape in plan
2. Composition/Particle size	under section	2. Corners
3. Compaction	Moderate sloped sides, regular	3. Sides
4. Inclusions	Concave, regular base	4. Base
5. Horizon clarity	/	5. Orientation
6. Contamination risk	Island excavated feature continuous	6. Other comments
7. Methods and conditions	under northern edge of trench	Draw profile overleaf
8. Other comments	Wetter warm and sunny	

Plan No: GPS	Section No: 44.3	Lgth: /	Width: 0.75m	Thickness/Depth: 0.23m
---------------------	-------------------------	----------------	---------------------	-------------------------------



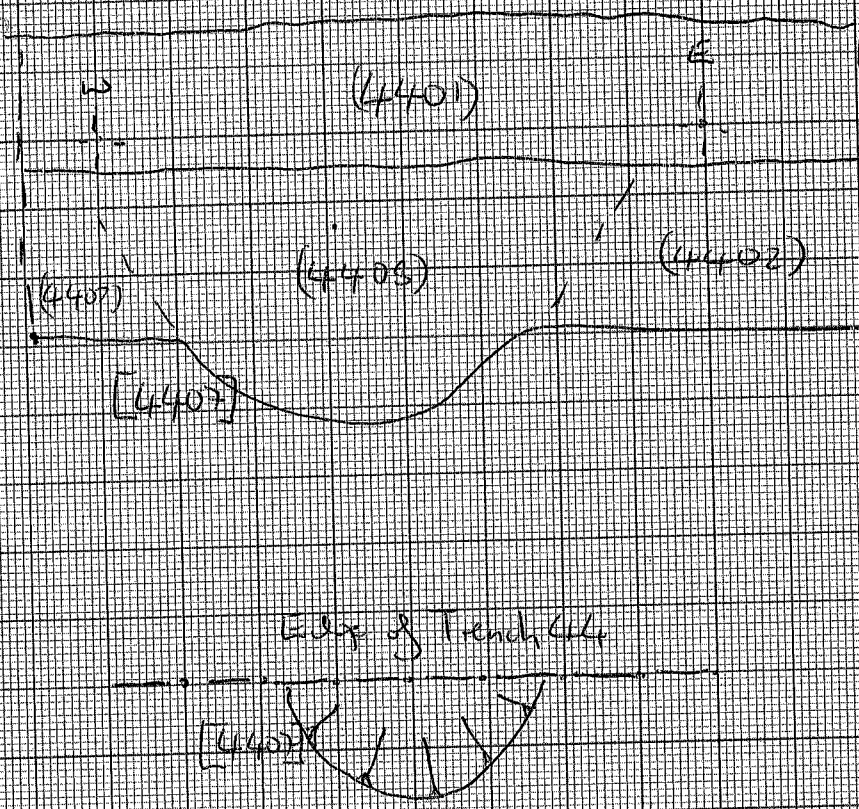
Earlier	Covered by: 4408	Contemporary	Physical relationships	Later than	Covers:
	Filled by: 4408		Feature Label:		Fill of:
	Cut by:		Includes:		Cuts: 4402
	Butted by:		Same as:		Butts:

Interpretation and discussion:	Internal	External	Structural	Other
<p>Cut for posthole / small pit base of feature excavated majority visible in section in section looks like small pit. One fill no find, component of a group of features at the centre of T-44 well defined in plan.</p>				
Provisional date: Unlabel				

Registered Artefacts:	Finds
Environmental Samples:	Specify anything not below
Completed by: JM	<input checked="" type="checkbox"/> None <input type="checkbox"/> Pot <input type="checkbox"/> Bone <input type="checkbox"/> CBM <input type="checkbox"/> Flint <input type="checkbox"/> Metal <input type="checkbox"/> Glass <input type="checkbox"/> Wood
Date: 24/9/15	Checked by: _____ Date: _____



Sketch of Profile/Plan



Levels

OD Highest:	OD Lowest:	OD Others
-------------	------------	-----------

Other Information

Site Book References	Photo (film and photo number)
	Digital: 102 - D415 - 417
	Black and White:
	Colour:

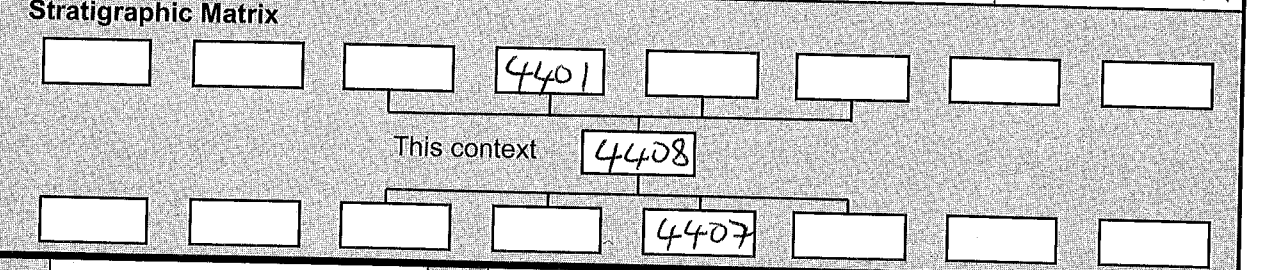
Checked interpretation:	Basic Interpretation:	Basic Process:
-------------------------	-----------------------	----------------

CONTEXT RECORDING SHEET

SITE CODE: REDS 15	Location: T-44	Grid Ref: /	Type: Fill	Context No. 4408
------------------------------	--------------------------	-----------------------	----------------------	----------------------------

DEPOSIT:	CUT:
1. Colour Reddish brown	1. Shape in plan
2. Composition/Particle size Silty Sand	2. Corners
3. Compaction loosely compacted	3. Sides
4. Inclusions None	4. Base
5. Horizon clarity Good Clarity	5. Orientation
6. Contamination risk /	6. Other comments
7. Methods and conditions Hand excavated, weather dry	Draw profile overleaf
8. Other comments + Sunny	

Plan No: GPS	Section No: 44-3	Lgth: /	Width: /	Thickness/Depth: 0.23m
--------------	------------------	---------	----------	------------------------



Earlier	Covered by: 4401	Contemporary	Physical relationships		Later than
	Filled by:		Feature Label:	Covers: 4407	
	Cut by:		Includes:	Fill of: 4407	
	Butted by:		Same as:	Cuts:	
				Butts:	

Interpretation and discussion:

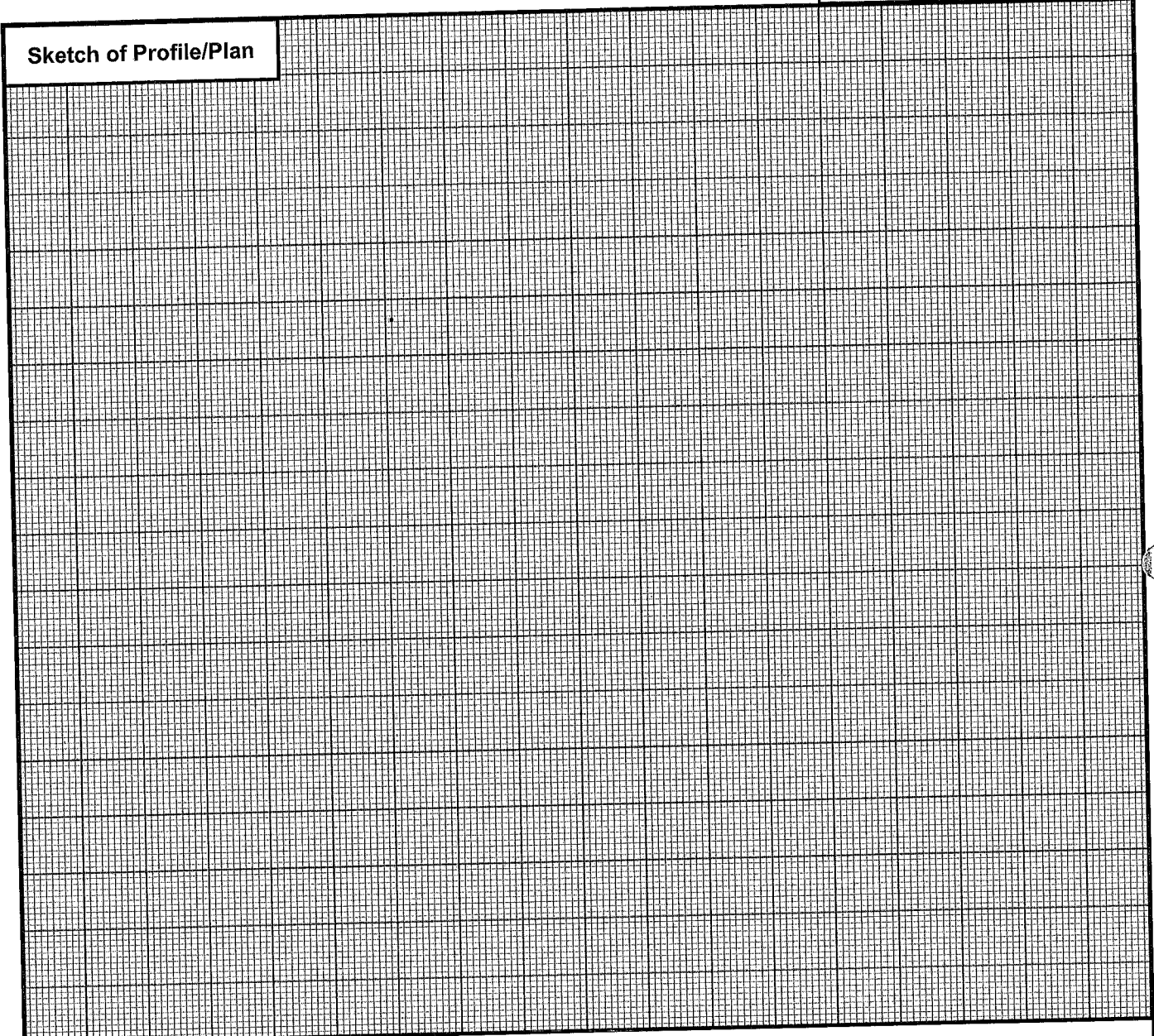
	Internal	External	Structural	Other
Sole screwing bit of posthole/small pit. No finds				

Provisional date: Undated	Registered Artefacts:
Environmental Samples:	Finds Specify anything not below None <input checked="" type="checkbox"/> Pot <input type="checkbox"/> Bone <input type="checkbox"/> CBM <input type="checkbox"/> Flint <input type="checkbox"/> Metal <input type="checkbox"/> Glass <input type="checkbox"/> Wood <input type="checkbox"/>
Completed by: JM	Date: 24/9/15
Checked by:	Date:



Context No. 4408

Sketch of Profile/Plan



Levels

OD Highest:

OD Lowest:

OD Others

Other Information

Site Book References

Photo (film and photo number)

Digital: 102 - 0415 - 417

Black and White:

Colour:

Checked interpretation:

Basic Interpretation:

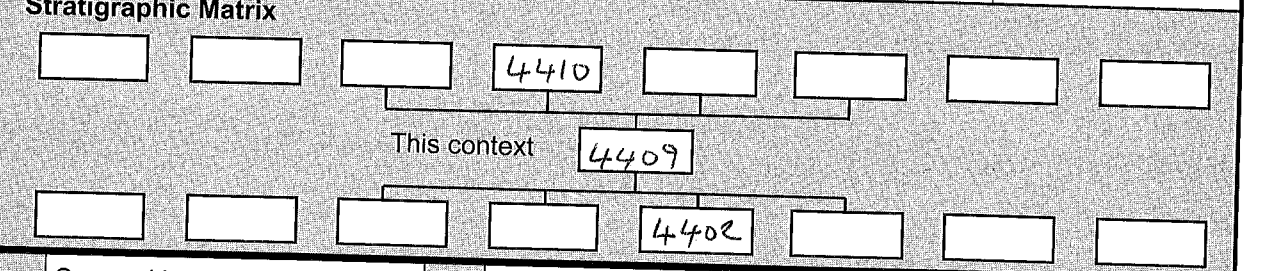
Basic Process:

CONTEXT RECORDING SHEET

SITE CODE: REDSIS	Location: Tr 44	Grid Ref: /	Type: Cut	Context No. 4409
-----------------------------	---------------------------	-----------------------	---------------------	----------------------------

DEPOSIT: 1. Colour: <u>Quartz in plan</u> 2. Composition/Particle size: 3. Compaction: <u>steep slope regular</u> 4. Inclusions: <u>concave base</u> 5. Horizon clarity: 6. Contamination risk: 7. Methods and conditions: <u>hand excavated, weather dry</u> 8. Other comments: <u>and sunny</u>	CUT: 1. Shape in plan 2. Corners 3. Sides 4. Base 5. Orientation 6. Other comments Draw profile overleaf
--	--

Plan No: <u>GPS</u>	Section No: <u>44.4</u>	Lgth: <u>0-38m</u>	Width: <u>0.33m</u>	Thickness/Depth: <u>0.20m</u>
---------------------	-------------------------	--------------------	---------------------	-------------------------------



Earlier	Covered by: <u>4410</u>	Contemporary	Physical relationships	Later than	Covers:
	Filled by: <u>4410</u>		Feature Label:		Fill of:
	Cut by:		Includes:		Cuts: <u>4402</u>
	Butted by:		Same as:		Butts:

Interpretation and discussion:	Internal	External	Structural	Other
<u>Cut for small posthole with one fill, no finds.</u> <u>Well defined in plan component of a group of finds.</u> <u>Feature located in the centre of Tr 44.</u>				


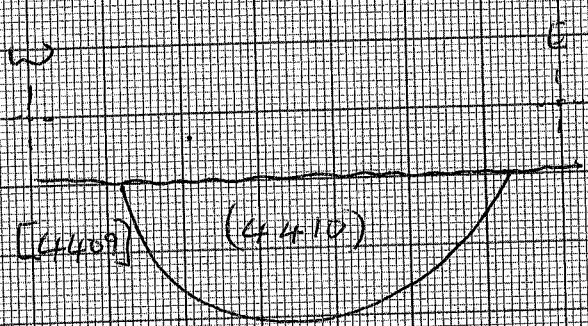
Provisional date: Undated

Registered Artefacts:	Finds Specify anything not below: <input type="text"/> None <input checked="" type="checkbox"/> Pot <input type="checkbox"/> Bone <input type="checkbox"/> CBM <input type="checkbox"/> Flint <input type="checkbox"/> Metal <input type="checkbox"/> Glass <input type="checkbox"/> Wood <input type="checkbox"/>
Environmental Samples:	

Completed by: <u>JM</u>	Date:	Checked by:	Date:
-------------------------	-------	-------------	-------



Sketch of Profile/Plan



Levels		
OD Highest:	OD Lowest:	OD Others

Other Information

Site Book References	Photo (film and photo number)
	Digital: 102-0423-424
	Black and White:
	Colour:

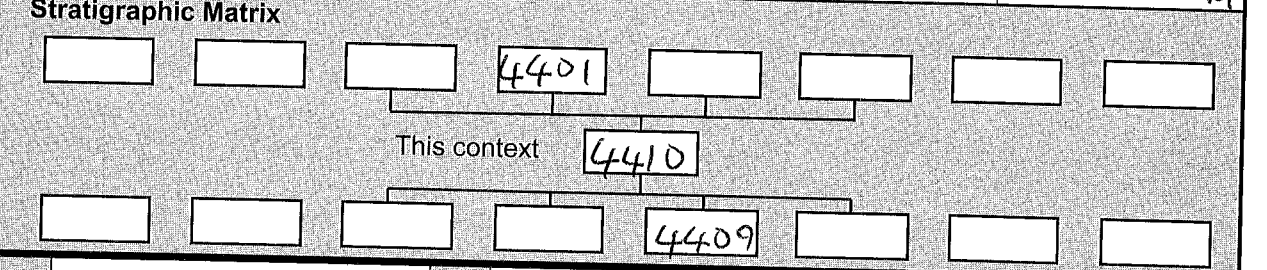
Checked interpretation:	Basic Interpretation:	Basic Process:
-------------------------	-----------------------	----------------

CONTEXT RECORDING SHEET

SITE CODE: REDS15	Location: Tr 44	Grid Ref:	Type: Fill	Context No. 4410
-----------------------------	---------------------------	------------------	----------------------	----------------------------

DEPOSIT: 1. Colour: Reddish brown 2. Composition/Particle size: silty sand 3. Compaction: loosely compacted 4. Inclusions: Sandstone fragments 5. Horizon clarity: Good clarity 6. Contamination risk: / 7. Methods and conditions: Hand excavated, weather dry and sunny 8. Other comments:	CUT: 1. Shape in plan 2. Corners 3. Sides 4. Base 5. Orientation 6. Other comments Draw profile overleaf
---	--

Plan No: GPS	Section No: 44.4	Lgth: /	Width: /	Thickness/Depth: 0.20m
--------------	------------------	---------	----------	------------------------



Earlier	Covered by: 4401	Contemporary	Physical relationships	Later than	Covers: 4409
	Filled by:		Feature Label:		Fill of: 4409
	Cut by:		Includes:		Cuts:
	Butted by:		Same as:		Butts:

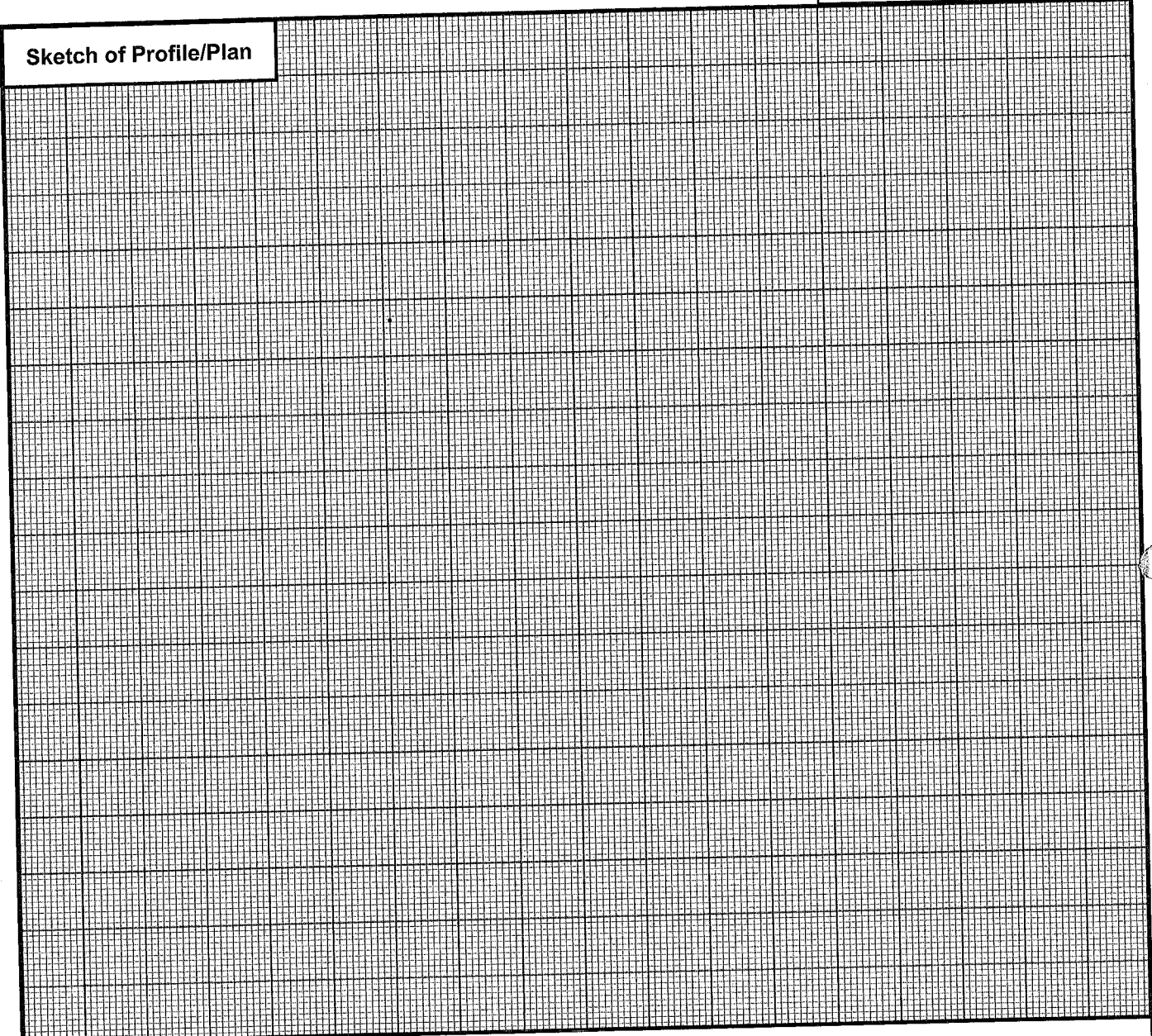
Interpretation and discussion:	Internal	External	Structural	Other
Fill of small posthole, no finds				

Provisional date: Undated	Registered Artefacts:
Environmental Samples:	Finds Specify anything not below: <input type="text"/> None <input checked="" type="checkbox"/> Pot <input type="checkbox"/> Bone <input type="checkbox"/> CBM <input type="checkbox"/> Flint <input type="checkbox"/> Metal <input type="checkbox"/> Glass <input type="checkbox"/> Wood <input type="checkbox"/>
Completed by: JM	Date: 24/9/15
Checked by:	Date:



Context No. 4410

Sketch of Profile/Plan



Levels

OD Highest:

OD Lowest:

OD Others

Other Information

Site Book References

Photo (film and photo number)

Digital: 102-0423-424

Black and White:

Colour:

Checked interpretation:

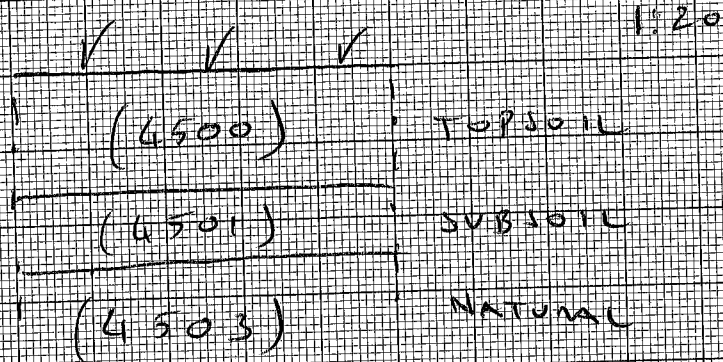
Basic Interpretation:

Basic Process:

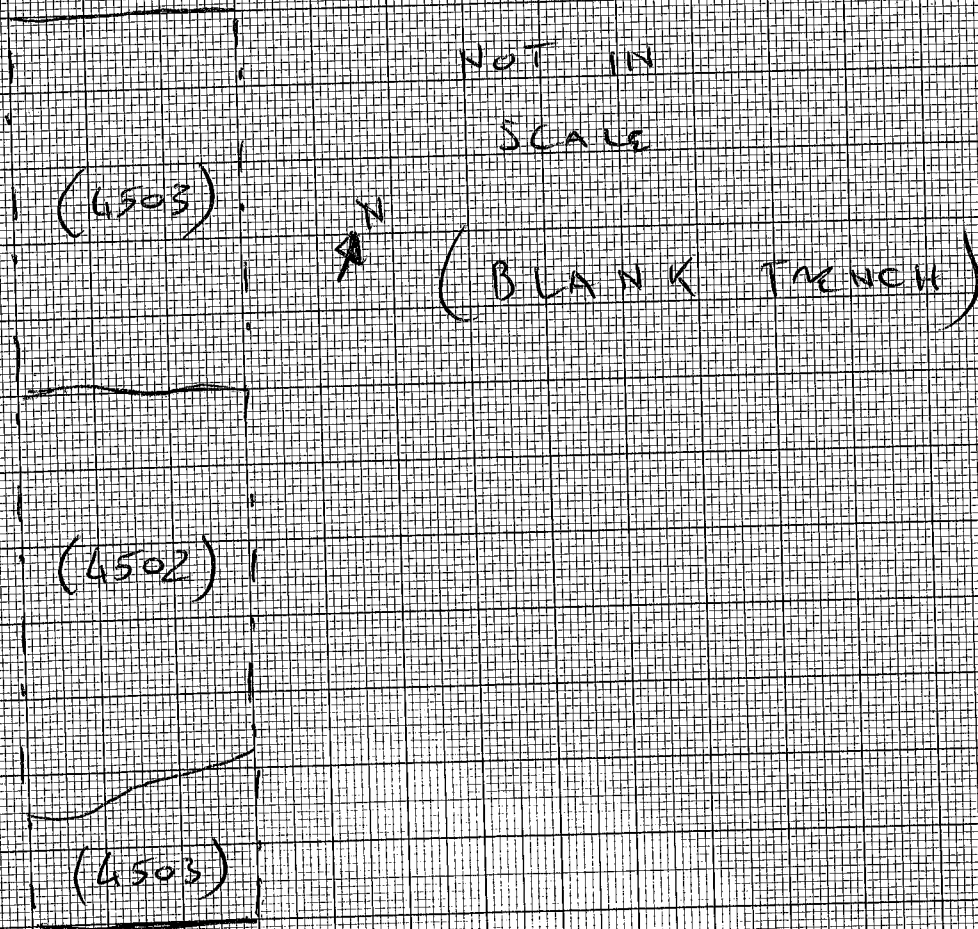


SITE NAME REDHAYES SOUTH		SITE CODE REDS 15		AREA /	TRENCH No. 45
Length 30m	Width 2m	Ground level (AOD) N/A		Max. depth 0.60m	
Plan Nos	Section Nos	Colour photos Film Frames	B & W photos Film Frames	Co-ordinates <input type="checkbox"/> Site Grid <input type="checkbox"/> OS	
GPS	/	102-0430			
		102-0431			
		102-0432			
Context No.	Context type	Description		Dimensions	
4500	LAYER	TOPSOIL. MID GREYISH BROWN, SANDY SILT, FRAGILE, 1% OF OF STONE > 5mm		ALL OVER THE TRENCH THICKNESS: 0.30m	
4501	LAYER	SUBSOIL. MID REDDISH BROWN SANDY SILT, FRAGILE, 1% OF ANGULAR STONES < 5mm		ALL OVER THE TRENCH THICKNESS: 0.20m	
4502	LAYER LEVEL	NATURAL. MID BROWNISH RED. CLAYEY SAND, COMPACT, 1% OF STONE > 5mm (COVER 4503)		L.O.E. LENGTH: 10m WIDTH: 20m	
4503	LAYER	NATURAL. MID PINKISH BROWN SANDY SILT, FRAGILE MODERATE, 5% OF BLACK SANDSTONES (COVER BY 4502)		L.O.E.	
	No	ARCHAEOLOGY!			
FINDS					
None					
Material	Context No.	Qty	Material	Context No.	Qty
/	/	/			
RF No.			Sample Nos		
Recorded by: EV			Date 24/9/15		
Checked by:			Date		

REP SECTION OF TRENCH 45



PLAN OF TRENCH 45





SITE NAME RED HAYES SOUTH	SITE CODE REDS IS	AREA	TRENCH No. 46
-------------------------------------	-----------------------------	-------------	-------------------------

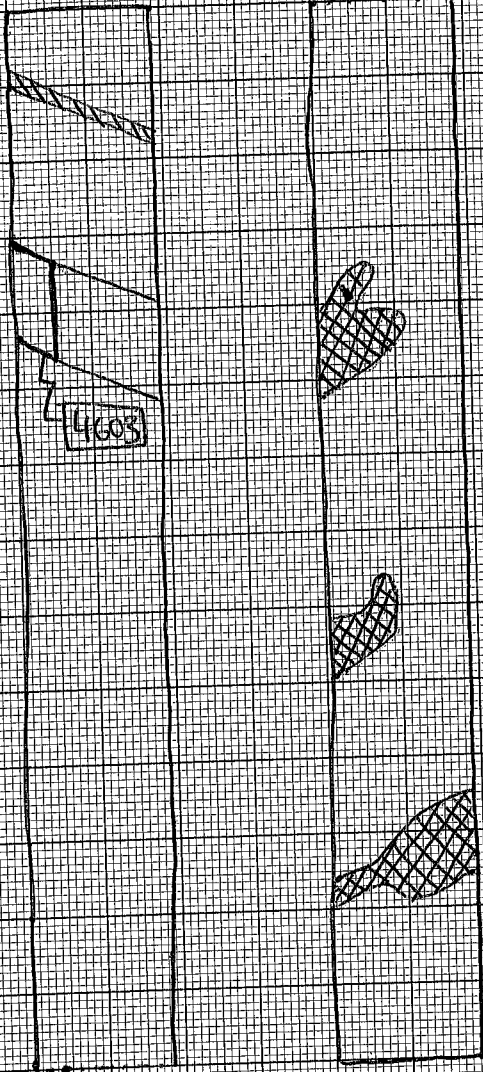
Length 27.7m	Width 1.9m	Ground level (AOD)	Max. depth 0.93m
------------------------	----------------------	---------------------------	----------------------------

Plan Nos	Section Nos 46.1	Colour photos Film Frames	B & W photos Film Frames	Co-ordinates <input type="checkbox"/> Site Grid <input type="checkbox"/> OS
		102-0437 to 102-0440		


Context No.	Context type	Description	Dimensions
4600	LAYER-TOPSOIL	LIGHT GREYISH BROWN, LOOSE, NO INCLUSIONS	27.7m x 1.9m x 0.53m
4601	LAYER-SUBSOIL	LIGHT REDDISH BROWN, LOOSE, 2CM STONE, ROUNDED, POORLY SORTED	27.7m x 1.9m x 0.39m
4602	LAYER-NATURAL	LIGHT PINKISH ORANGE, LOOSE, 4CM STONE, ANGULAR, POORLY SORTED	27.7m x 1.9m
4603	CUT	CUT OF GULLY	0.7m x 0.5m x 0.2m
4604	FILL	FILL OF GULLY [4603]	0.7m x 0.5m x 0.2m
		MODERN DRAIN	
		TREE THROWS	

FINDS					
Material	Context No.	Qty	Material	Context No.	Qty

RF No.	Sample Nos
Recorded by: VP	Date: 28/9/15
Checked by:	Date:



KEY:

 MODERN DRAIN

 TREE THROW

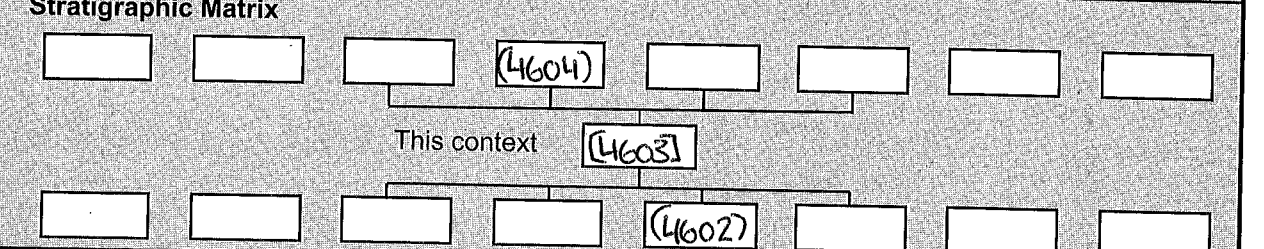
CONTEXT RECORDING SHEET

SITE CODE: REDS 15	Location: TRENCH 46	Grid Ref:	Type: CUT	Context No.: [4603]
------------------------------	-------------------------------	------------------	---------------------	-------------------------------

DEPOSIT:		CUT:
1. Colour	1. LINEAR - STRAIGHT	1. Shape in plan
2. Composition/Particle size	2. N/A	2. Corners
3. Compaction	3. ROUNDED, VERTICAL - SE - CONCAVE - NW, ASYMMETRICAL - VERTICAL - MODERATE SE - GENTLE NW.	3. Sides
4. Inclusions		4. Base
5. Horizon clarity		5. Orientation
6. Contamination risk		6. Other comments
7. Methods and conditions	4. ROUNDED, ROUNDED - CONCAVE	Draw profile overleaf
8. Other comments	5. SOUTH WEST - NORTH EAST	

G. Cut [4603]

Plan No: GPS	Section No: 46.1	Lgth: 0.7m	Width: 0.5m	Thickness/Depth: 0.2m
------------------------	----------------------------	----------------------	-----------------------	---------------------------------



Earlier	Covered by: (4601)	Contemporary	Physical relationships		Later than	Covers:
	Filled by: (4604)		Feature Label:			Fill of:
	Cut by:		Includes:			Cuts: (4602)
	Butted by:		Same as:			Butts:

Interpretation and discussion:

	Internal	External	Structural	Other
--	----------	----------	------------	-------

CUT [4603] IS TYPICAL IN SIZE AND SHAPE OF A GULLY FEATURE

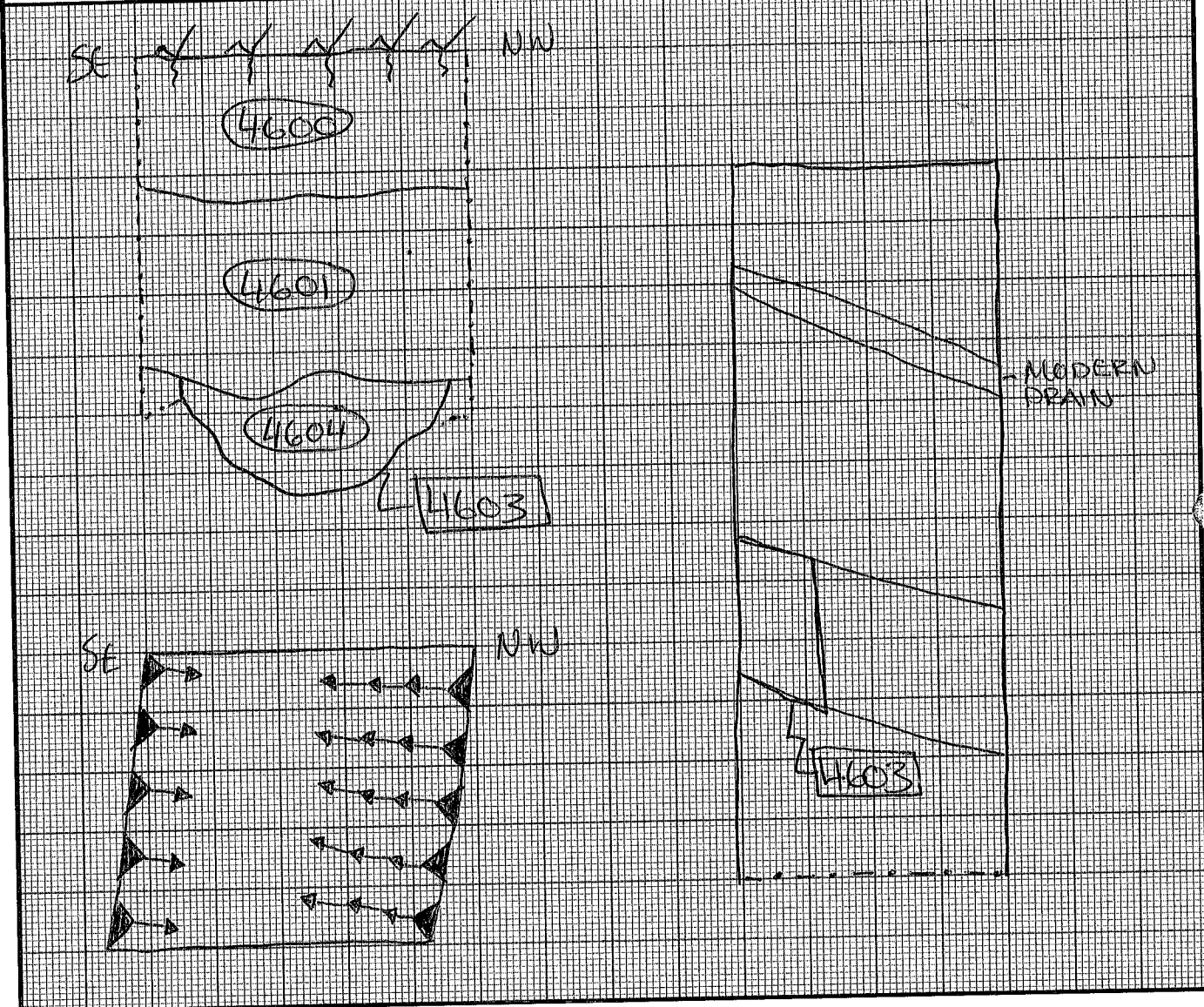
Provisional date: Undated

Registered Artefacts:	Finds
Environmental Samples:	Specify anything not below
	None <input type="checkbox"/> Pot <input type="checkbox"/> Bone <input type="checkbox"/> CBM <input type="checkbox"/> Flint <input type="checkbox"/> Metal <input type="checkbox"/> Glass <input type="checkbox"/> Wood <input type="checkbox"/>

Completed by: VP	Date: 25.09.15	Checked by:	Date:
------------------	----------------	-------------	-------



Sketch of Profile/Plan



Levels

OD Highest: _____	OD Lowest: _____	OD Others: _____
-------------------	------------------	------------------

Other Information

Site Book References _____	Photo (film and photo number)
	Digital: 102-0437, 102-0438 - JON'S CAMERA
	Black and White:
	Colour:

Checked interpretation:	Basic Interpretation:	Basic Process:
-------------------------	-----------------------	----------------

CONTEXT RECORDING SHEET

SITE CODE: REDS 15	Location: TRENCH 46	Grid Ref:	Type: FILL	Context No. (4604)
------------------------------	-------------------------------	------------------	----------------------	------------------------------

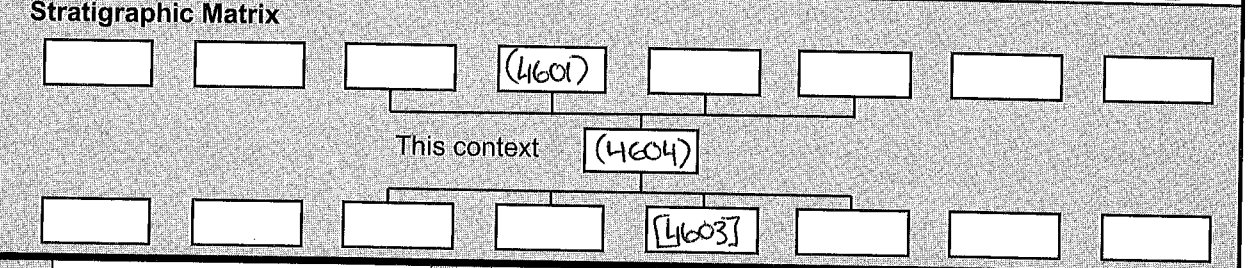
DEPOSIT:		CUT:
1. Colour	1. LIGHT BROWNISH GREY	1. Shape in plan
2. Composition/Particle size	2. SILTY SAND	2. Corners
3. Compaction		3. Sides
4. Inclusions	3. LOOSE	4. Base
5. Horizon clarity		5. Orientation
6. Contamination risk	4. 1% 3cm STONE, SUB-ANGULAR, POORLY SORTED	6. Other comments
7. Methods and conditions		Draw profile overleaf
8. Other comments	5. GOOD	

6. Low

7. MET

8. FILL (4604) OF CUT (4603] ALSO INCLUDED FLECKS OF CHARCOAL/CARBON.

Plan No: GPS	Section No: 46.1	Lgth: 0.7m	Width: 0.5m	Thickness/ Depth: 0.2m
-----------------	---------------------	---------------	----------------	------------------------------



Earlier	Covered by: (4601)	Contemporary	Physical relationships	Later than	Covers: (4602)
	Filled by:		Feature Label:		Fill of: [4603]
	Cut by:		Includes:		Cuts:
	Butted by:		Same as:		Butts:

Interpretation and discussion:	Internal	External	Structural	Other
---------------------------------------	----------	----------	------------	-------

Fill (4604) OF CUT (4603] INCLUDED FLECKS OF CHARCOAL/CARBON. NO ENVIRONMENTAL SAMPLE TAKEN.


Provisional date: Undated

Registered Artefacts: _____	Finds
Environmental Samples: _____	Specify anything not below
	None <input type="checkbox"/> Pot <input type="checkbox"/> Bone <input type="checkbox"/> CBM <input type="checkbox"/> Flint <input type="checkbox"/> Metal <input type="checkbox"/> Glass <input type="checkbox"/> Wood <input type="checkbox"/>

Completed by: VD	Date: 25.09.15	Checked by:	Date:
------------------	----------------	-------------	-------



Sketch of Profile/Plan



SEE 4603

Levels

OD Highest: _____ OD Lowest: _____ OD Others: _____


Other Information

<p>Site Book References</p> <p>_____</p>	<p>Photo (film and photo number)</p> <p>Digital: 102-0437, 102-0438 - JON'S CAMERA</p> <p>Black-and-White:</p> <p>Colour:-</p>
--	--

<p>Checked interpretation:</p>	<p>Basic Interpretation:</p>	<p>Basic Process:</p>
--------------------------------	------------------------------	-----------------------



SITE NAME Redhays South		SITE CODE REDS 15		AREA /	TRENCH No. 47
Length 31.00	Width 1.85m	Ground level (AOD)		Max. depth 0.90m	
Plan Nos	Section Nos	Colour photos Film	Frames	B & W photos Film	Frames
GPS	47.1	102 - 0459 - 04500			
	47.2	106 - 6991 - 6993			
		106 - 6994 - 6995			
Context No.	Context type	Description			Dimensions
4700		Topsoil, reddish brown silty sand, sandstone frags			30 cms
4701		Subsoil - reddish brown silty sand, paler than (4700). Sandstone fragments			35 cms
4702		Natural - reddish brown sand, areas of reddish brown silty clay Manganese staining, heavy in some areas			/
4703		Cut for remnant of ditch			10 cms
4704		Fill of [4703]			10 cms
4705		Cut for small ditch			21 cms
4706		Fill of [4705] reddish brown silty sand			21 cms
FINDS					
Material	Context No.	Qty	Material	Context No.	Qty
Glass	4704	X2 shards			
Brick	4704	1 Frag.			
RF No.	Sample Nos				
Recorded by: JTM	Date: 28/9/15	Checked by:	Date		





CONTEXT RECORDING SHEET

SITE CODE: REDS 15	Location: Tr47	Grid Ref: ✓	Type: Cul	Context No. 4703			
DEPOSIT:		Ditch Cul		CUT:			
1. Colour				1. Shape in plan			
2. Composition/Particle size				2. Corners			
3. Compaction				3. Sides			
4. Inclusions				4. Base			
5. Horizon clarity				5. Orientation			
6. Contamination risk				6. Other comments			
7. Methods and conditions				Draw profile overleaf			
8. Other comments							
Plan No: GPS	Section No: 47.1	Lgth: /	Width: /	Thickness/Depth: 0.10m			
Stratigraphic Matrix							
[]	[]	[]	4704	[]			
This context [4703]							
[]	[]	[]	4702	[]			
Earlier	Covered by:	Contemporary	Physical relationships	Later than	Covers:		
	Filled by:		Feature Label:		Fill of:		
	Cut by:		Includes:		Cuts:		
	Butted by:		Same as:		Butts:		
Interpretation and discussion:			<input type="checkbox"/> Internal	<input type="checkbox"/> External	<input type="checkbox"/> Structural	<input type="checkbox"/> Other	
Same as [4806] Remnant of post med ditch							
Provisional date: Post Med							
Registered Artefacts:			Finds				
Environmental Samples:			Specify anything not below			[]	
			None <input type="checkbox"/>	Pot <input type="checkbox"/>	Bone <input type="checkbox"/>	CBM <input type="checkbox"/>	Flint <input type="checkbox"/>
Completed by: JM		Date: 25/9/15		Checked by:		Date:	



Sketch of Profile/Plan



Levels

OD Highest:

OD Lowest:

OD Others

Other Information

Site Book References

Photo (film and photo number)

Digital: 102-0459-60

Black and White:

Colour:

Checked interpretation:

Basic Interpretation:

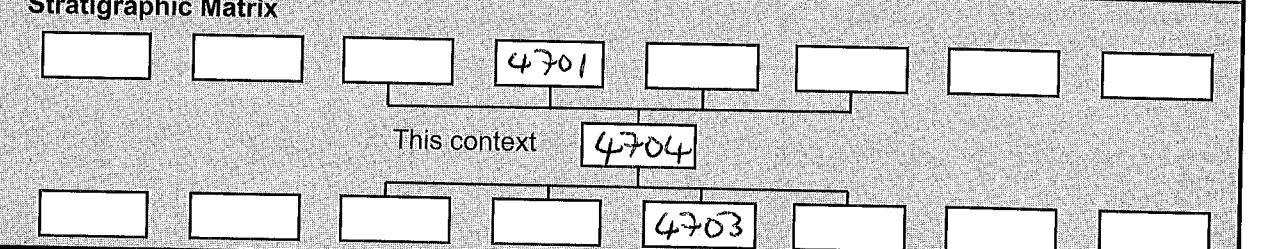
Basic Process:

CONTEXT RECORDING SHEET

SITE CODE: 4704 REDS 15	Location: T-47	Grid Ref: /	Type: Fill	Context No. 4704
-----------------------------------	--------------------------	-----------------------	-------------------	----------------------------

DEPOSIT: 1. Colour 2. Composition/Particle size 3. Compaction 4. Inclusions 5. Horizon clarity 6. Contamination risk 7. Methods and conditions 8. Other comments	CUT: 1. Shape in plan 2. Corners 3. Sides 4. Base 5. Orientation 6. Other comments Draw profile overleaf
Fill of ditch	

Plan No: 605	Section No: 47.1	Lgth: /	Width: /	Thickness/Depth: 0.10m
--------------	------------------	---------	----------	------------------------



Earlier	Covered by:	Contemporary	Physical relationships	Later than	Covers:
	Filled by:		Feature Label:		Fill of:
	Cut by:		Includes:		Cuts:
	Butted by:		Same as:		Butts:

Interpretation and discussion:	Internal	External	Structural	Other
---------------------------------------	----------	----------	------------	-------

Fill of [4703]

Same as [4807]

Contained glass and brick fragment

Provisional date: Post Med

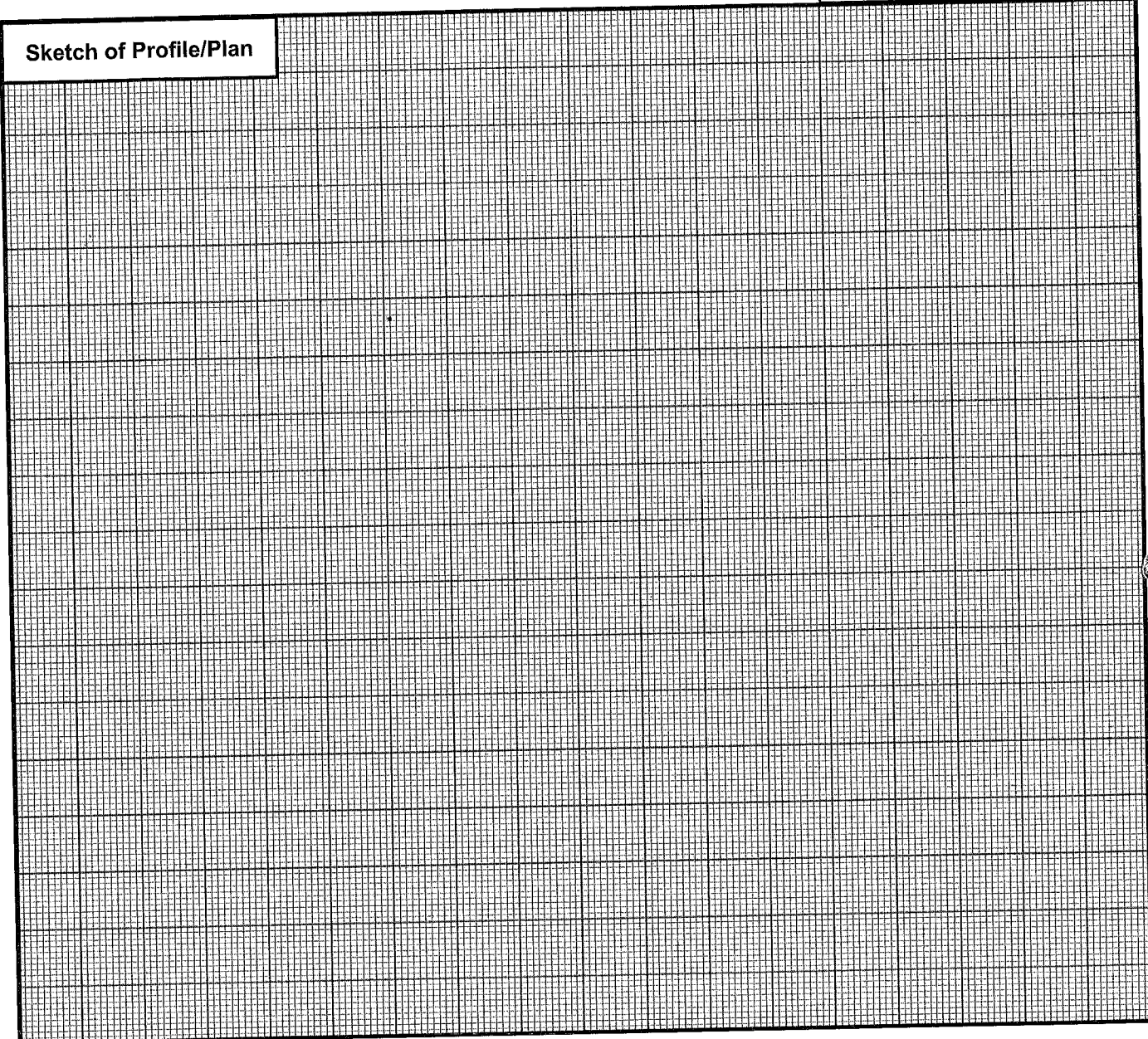
Registered Artefacts:	Finds Specify anything not below
Environmental Samples:	None <input type="checkbox"/> Pot <input type="checkbox"/> Bone <input type="checkbox"/> CBM <input checked="" type="checkbox"/> Flint <input type="checkbox"/> Metal <input type="checkbox"/> Glass <input checked="" type="checkbox"/> Wood <input type="checkbox"/>

Completed by: J M	Date: 25/9/15	Checked by:	Date:
-------------------	---------------	-------------	-------



Context No. 4704

Sketch of Profile/Plan



Levels

OD Highest:

OD Lowest:

OD Others

Other Information

Site Book References

Photo (film and photo number)

Digital: 102 - 0459 - 60

Black and White:

Colour:

Checked interpretation:

Basic Interpretation:

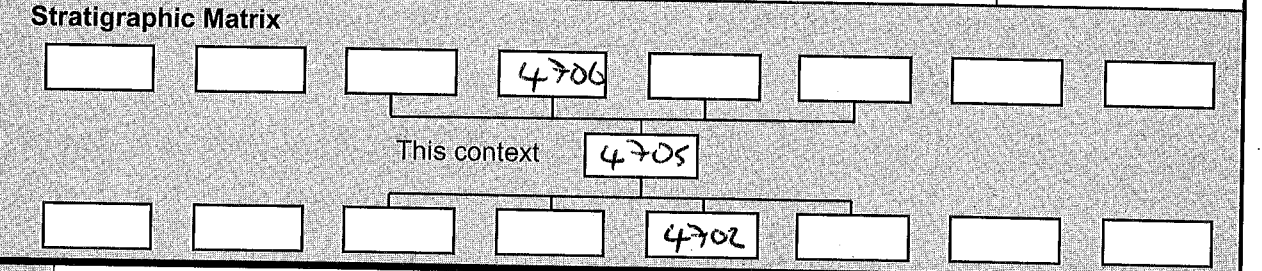
Basic Process:

CONTEXT RECORDING SHEET

SITE CODE: REDS15	Location: T47	Grid Ref: /	Type: Cut	Context No. 4705
-----------------------------	-------------------------	-----------------------	---------------------	----------------------------

DEPOSIT: 1. Colour: Linear in plan 2. Composition/Particle size: Steep sides, regular 3. Compaction: gently concave 4. Inclusions: NW - SE aligned 5. Horizon clarity: / 6. Contamination risk: / 7. Methods and conditions: Hand excavated, weather dry and sunny 8. Other comments:	CUT: 1. Shape in plan 2. Corners 3. Sides 4. Base 5. Orientation 6. Other comments Draw profile overleaf
---	---

Plan No: GPS	Section No: 47.2	Lgth: /	Width: 0.74m	Thickness/Depth: 0.21m
---------------------	-------------------------	----------------	---------------------	-------------------------------



Earlier	Covered by: 4706	Contemporary	Physical relationships	Later than	Covers:
	Filled by: 4706		Feature Label:		Fill of:
	Cut by:		Includes:		Cuts: 4702
	Butted by:		Same as:		Butts:

Interpretation and discussion:	Internal	External	Structural	Other
Cut for small ditch with one fill, to bank, aligned NW-SE. Field boundary? , to bank,				

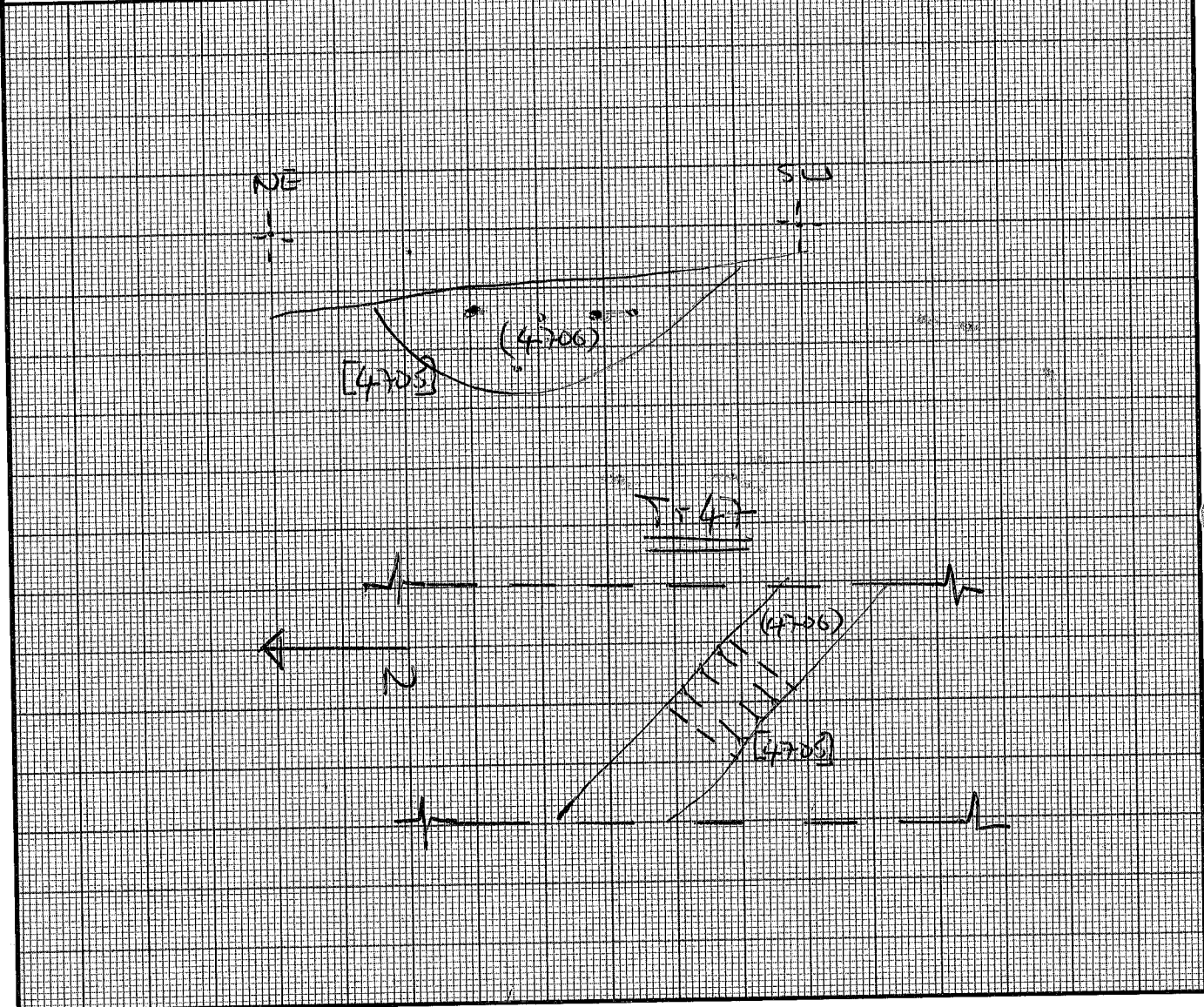
Provisional date: **Undated**

Registered Artefacts: /	Finds
Environmental Samples: /	Specify anything not below
	<input checked="" type="checkbox"/> None <input type="checkbox"/> Pot <input type="checkbox"/> Bone <input type="checkbox"/> CBM <input type="checkbox"/> Flint <input type="checkbox"/> Metal <input type="checkbox"/> Glass <input type="checkbox"/> Wood

Completed by: JM	Date: 28/9/15	Checked by:	Date:
-------------------------	----------------------	-------------	-------



Sketch of Profile/Plan



Levels

OD Highest:	OD Lowest:	OD Others
-------------	------------	-----------

Other Information

Site Book References	Photo (film and photo number) Digital: 106 - 06991 - 6993 Black and White: Colour:
----------------------	---

Checked interpretation:	Basic Interpretation:	Basic Process:
-------------------------	-----------------------	----------------


CONTEXT RECORDING SHEET

Cotswold Archaeology



SITE CODE: REDSIS	Location T. 47	Grid Ref: /	Type T-11	Context No. 4706					
DEPOSIT			CUT						
1. Colour 2. Composition/Particle size 3. Compaction 4. Inclusions 5. Horizon Clarity 6. Contamination risk 7. Methods and conditions 8. Other comments			1. Shape in plan 2. Corners 3. Sides 4. Base 5. Orientation 6. Other comments Draw profile overleaf						
Reddish brown Silty sand manganese Rare small sandstone frags Poor clarity/horizons Well compacted Hand excavated. Weather dry and sunny									
Plan No. GPS	Section No. 47.2	Lgth /	Width/ Diam /	Hgt/Dpth 0.21m					
STRATIGRAPHIC MATRIX									
This context 4706									
4705									
Earlier than	Covered by:	Contemporary with	PHYSICAL RELATIONSHIPS		Later than				
	Filled by:		Part of:	Covers:					
	Cut by:		Includes:	Fill of:					
	Butted by:		Same as:	Cuts:					
				Butts:					
INTERPRETATION AND DISCUSSION									
		Internal	External	Structural	Other				
Fill of small ditch. No finds. Well compacted in comparison to other features on eval. Manganese staining									
				Provisional date:	Undated				
Special Finds (number and type) /									
Environmental samples (number) /		Finds Specify anything not below							
		None <input checked="" type="checkbox"/>	Pot <input type="checkbox"/>	Bone <input type="checkbox"/>	Glass <input type="checkbox"/>	Metal <input type="checkbox"/>	Wood <input type="checkbox"/>	Leather <input type="checkbox"/>	Flint <input type="checkbox"/>

Sketch of Profile /Plan



LEVELS

OD top

OD bottom

OD others

Other Information

Site Book References

Photo (film and photo number)

Dig: 106 - 06971 - 6993

Black and white:

Colour:

Provisional period

Unlabeled

Group

/

Initials and date

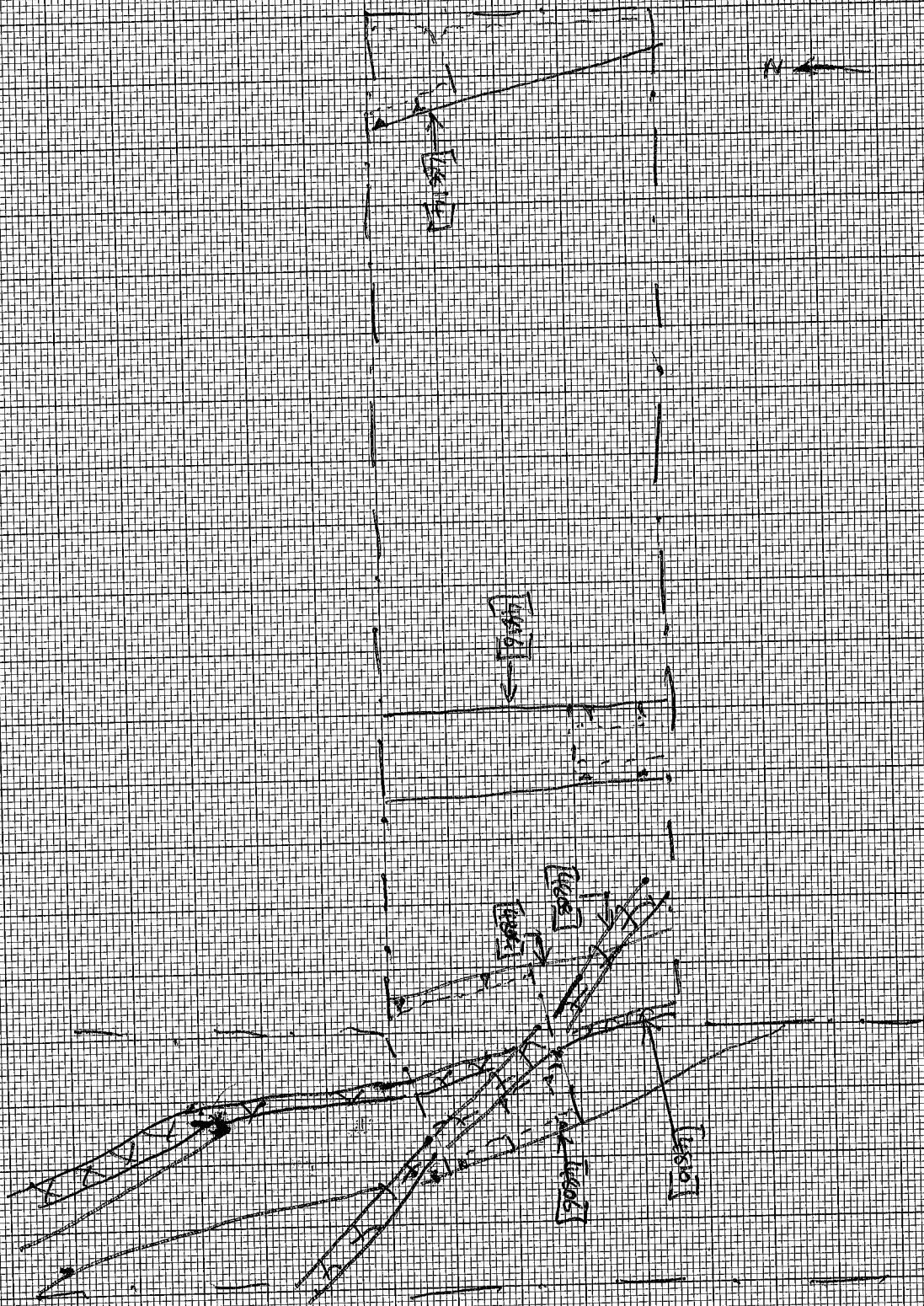
JM
8/9/15



SITE NAME Redhams South		SITE CODE REDS 15		AREA /	TRENCH No. 48
Length 29.90m	Width 1.85m	Ground level (AOD)		Max. depth 0.90	
Plan Nos GPS	Section Nos 48.1, 48.2 48.3	Colour photos Film 106-6998 → 7001	B & W photos Film 102-0427 → 0429	Co-ordinates <input type="checkbox"/> Site Grid <input type="checkbox"/> OS 102-0465 → 0467	
Context No.		Context type		Description	
				Dimensions	
4800	layer	Topsail as Same as (4702)		Thickness 0.30m	
4801	layer	Subsail as Same as (4701)		max 0.40m	
4802	layer	Natural Same as (4702)		L.O.E	
4803	layer	Weathered Natural - See sheet			
4804	cut	ditch cut			
4805	Fill	Fill of [4804]			
4806	cut	ditch cut			
4807	Fill	Fill of 4806			
4808	cut	Field drain			
4809	Fill	Fill of 4808			
4810	cut	Field drain			
4811	Fill	Fill of [4810]			
4812	cut	Field drain			
4813	Fill	of [4812]			
4814	Furrow	Furrow			
4815	Fill	Fill of 4814			
4816	cut	ditch			
4817	Fill	Primary fill of 4816			
4818	Fill	Secondary fill in [4816]			
4819	Fill	backfill in [4816]			
4820	Fill	bank backfill of [4816]			
FINDS					
Material	Context No.	Qty	Material	Context No.	Qty
4805	Plt, Flint Pit	1 bag			
4807	Pit	1 bag.			
RF No.			Sample Nos		
Recorded by: JM/JA		Date: 28/9/15	Checked by:		Date

No. 36 Scale

N ←



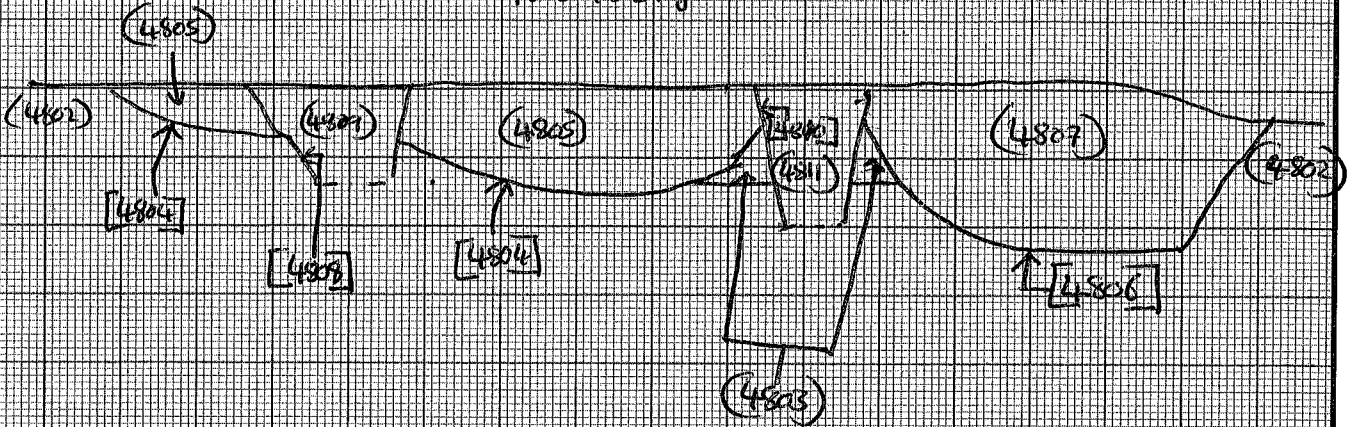
CONTEXT RECORDING SHEET

SITE CODE: REDS15	Location: 48	Grid Ref:	Type: layer	Context No. 4803						
DEPOSIT:			CUT:							
1. Colour	1. light red brown			1. Shape in plan						
2. Composition/Particle size	2. Sandy clay - 70% sand			2. Corners						
3. Compaction	3. firm			3. Sides						
4. Inclusions	4. frequent manganese inclusions			4. Base						
5. Horizon clarity	5. good			5. Orientation						
6. Contamination risk	6. low			6. Other comments						
7. Methods and conditions	7. Mattock + trowel survey			Draw profile overleaf						
8. Other comments										
Plan No: G-P-5	Section No: 48.1	Lgth: 5m x 1.5m	Width: 0.55m	Thickness/ Depth: 0.18m						
Stratigraphic Matrix										
<p style="text-align: center;">This context (4803) - (4800)</p> <p style="text-align: center;">(4801) - (4809) - (4813)</p>										
Earlier	Covered by:	Contemporary	Physical relationships		Later than					
	Filled by:		Feature Label:			Covers:				
	Cut by:		Includes:			Fill of:				
	Butted by: 2		Same as:			Cuts:				
					Butts: (4811), (4805), (4807)					
Interpretation and discussion:			Internal	External	Structural	Other				
<u>Weathered Natural</u>										
This is essentially natural. It has turned darker due to the field drain [4810] percolating around the surrounding natural.										
As it has been formed by percolation staining it has been put stratigraphically level with topsoil (4800)										
Provisional date: Modern										
Registered Artefacts: <input checked="" type="checkbox"/>			Finds							
Environmental Samples: <input checked="" type="checkbox"/>			Specify anything not below							
			None	Pot	Bone	CBM	Flint	Metal	Glass	Wood
			<input checked="" type="checkbox"/>	<input type="checkbox"/>	<input type="checkbox"/>	<input type="checkbox"/>	<input type="checkbox"/>	<input type="checkbox"/>	<input type="checkbox"/>	<input type="checkbox"/>
Completed by: J-VA			Date: 28/9/15		Checked by:		Date:			



Sketch of Profile/Plan

[4804] for plan
New Terrace



[4808] + [4810] are modern level drains

Levels

OD Highest:

OD Lowest:

OD Others

Other Information

Site Book References

Photo (film and photo number)

Digital: J.C.O camera 102 - 0427 → 0429

Black and White:

Colour: _____

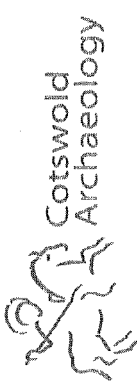
Checked interpretation:

Basic Interpretation:

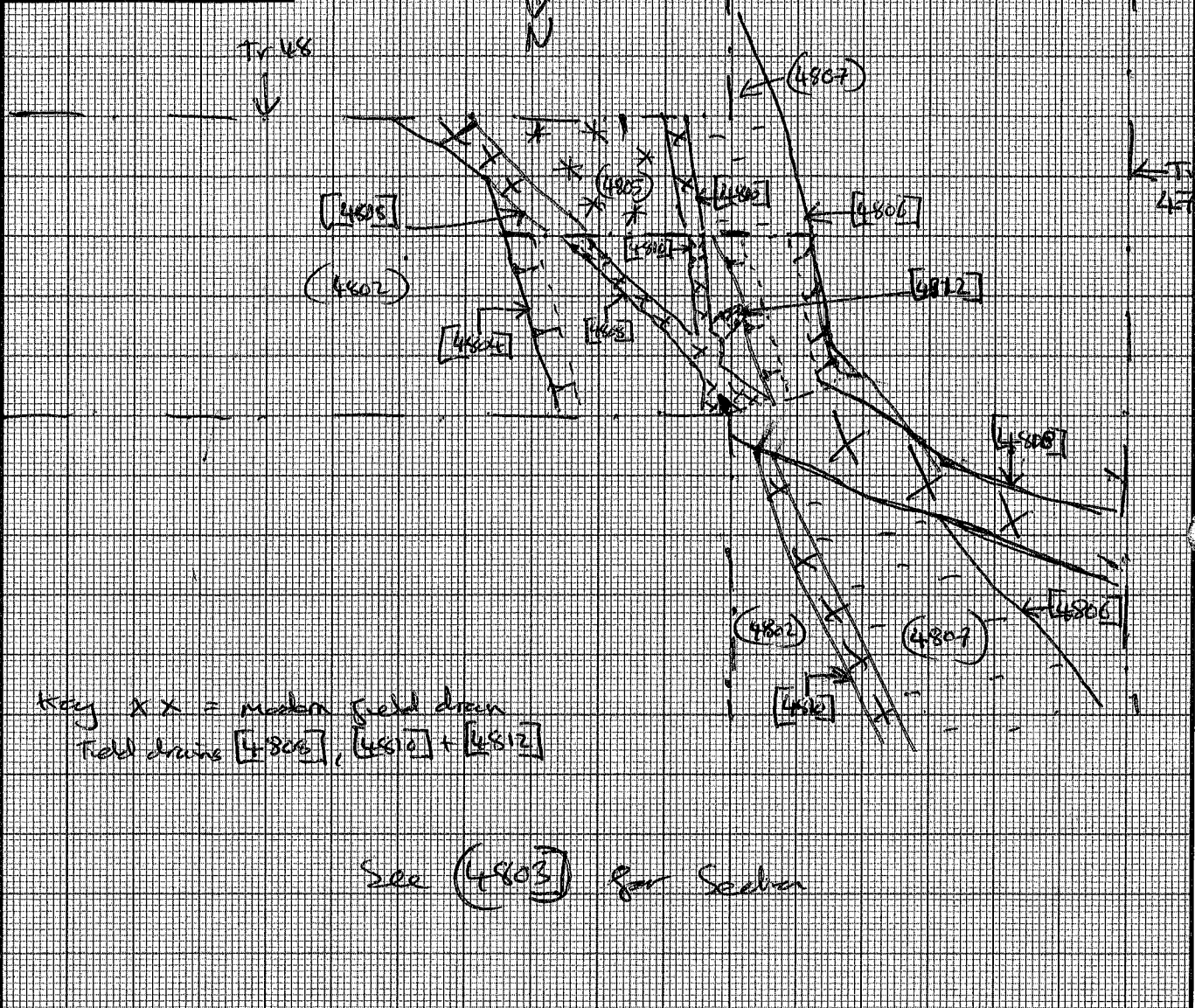
Basic Process:

CONTEXT RECORDING SHEET

SITE CODE: REDS 15	Location: Tr 48	Grid Ref:	Type: Cut	Context No. 4804
DEPOSIT: 1. Colour 2. Composition/Particle size 3. Compaction 4. Inclusions 5. Horizon Clarity 6. Contamination risk 7. Methods and conditions 8. Other comments 		CUT: 1. Shape in plan 2. Corners 3. Sides 4. Base 5. Orientation 6. Other comments Draw profile overleaf		
		1. In ear 2. — 3. NE gentle 33° slope, SW lineave 45° 4. broadly flat sloping to SW 5. NW → SE		
Plan No: G-8-5	Section No: 48.1	Lgth: slat 1.50m	Width: 2.20m	Thickness/ Depth: Max 0.25m
Stratigraphic Matrix				
[]	[]	[4805]	[]	[]
		This context	[4804]	
[]	[]	[4801]	[]	[]
Earlier	Covered by:	Contemporary	Physical relationships	Later than
	Filled by: [4805]		Feature Label:	Covers:
	Cut by:		Includes:	Fill of:
	Butted by:		Same as:	Cuts: [4801]
				Butts:
Interpretation and discussion:				
		Internal	External	Structural
Other				
<p>P.Med. Sa cuts the subsoil (4801) in Section. The ditch has been truncated by later field drains [4808] + [4810] and a spur of a field drain [4812] which is not in Section. The field drains have also truncated another P.M ditch [4806] which is on the same alignment as [4804]. These modern truncations have removed the relationship between the two P.M ditches. Probable boundary ditch which</p>				
		Provisional date: P.M ditch		
Registered Artefacts:		Find		
X		Specify anything not below []		
Environmental Samples:		None	Pot	Bone
X		CBM	Flint	Metal
		Glass	Wood	
Completed by: J-A	Date: 28/4/15	Checked by:	Date:	



Sketch of Profile/Plan



Levels

OD Highest:	OD Lowest:	OD Others
-------------	------------	-----------

Other Information has been truncated away further in the NW when it would be expected to be extent in trench 47. The fill (4805) has been seen to extend to below the bpsil. Feature cuts subsoil in section.

Site Book References	Photo (film and photo number)
	Digital: J.C.O camera 102-0427 → 0429
	Black-and-White:
	Colour:

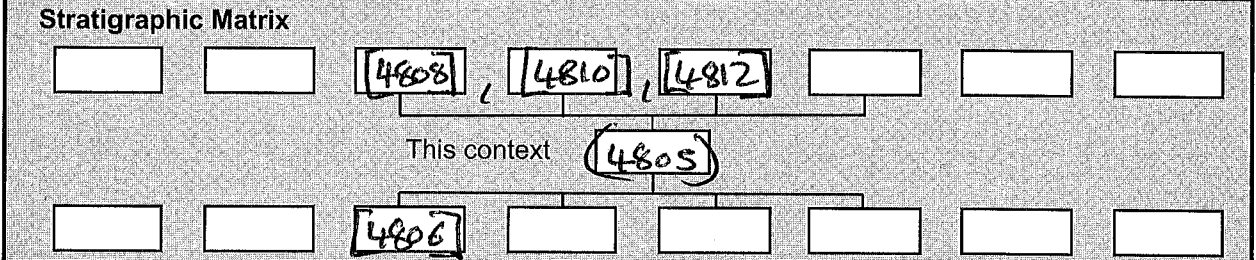
Checked interpretation:	Basic Interpretation:	Basic Process:
-------------------------	-----------------------	----------------

CONTEXT RECORDING SHEET

SITE CODE: REDS15	Location: 48	Grid Ref:	Type: Fill	Context No. 4805
-----------------------------	------------------------	------------------	----------------------	----------------------------

DEPOSIT:		CUT:
1. Colour	1. Mid to dark brown	1. Shape in plan
2. Composition/Particle size	2. Silty clay 60% clay	2. Corners
3. Compaction	3. Firm	3. Sides
4. Inclusions	4. Frequent manganese inclusions	4. Base
5. Horizon clarity	None. Shell, rare flint, P.M pot, pipe	5. Orientation
6. Contamination risk	5. Good	6. Other comments
7. Methods and conditions	6. Low High	Draw profile overleaf
8. Other comments	7. Mattock + shovel, Sunny	

Plan No: G.P.S	Section No: 48.1	Lgth: Slot 1.50m	Width: 2.20m	Thickness/ Depth: 0.25m
-------------------	---------------------	---------------------	-----------------	-------------------------------



Earlier	Covered by:	Contemporary	Physical relationships	Later than	Covers:
	Filled by:		Feature Label:		Fill of: (4804)
	Cut by: [4812], [4808] [4812]		Includes:		Cuts:
	Butted by:		Same as:		Butts:

Interpretation and discussion:	Internal	External	Structural	Other
---------------------------------------	----------	----------	------------	-------

As single fill, finds as above

The fill is consistent with being a Sedimentary fill. It has been cut by multiple 3 modern land drains listed above. As such it is not suitable for samples. Pot + pipe found well within fill

Sedimentary Secondary fill.

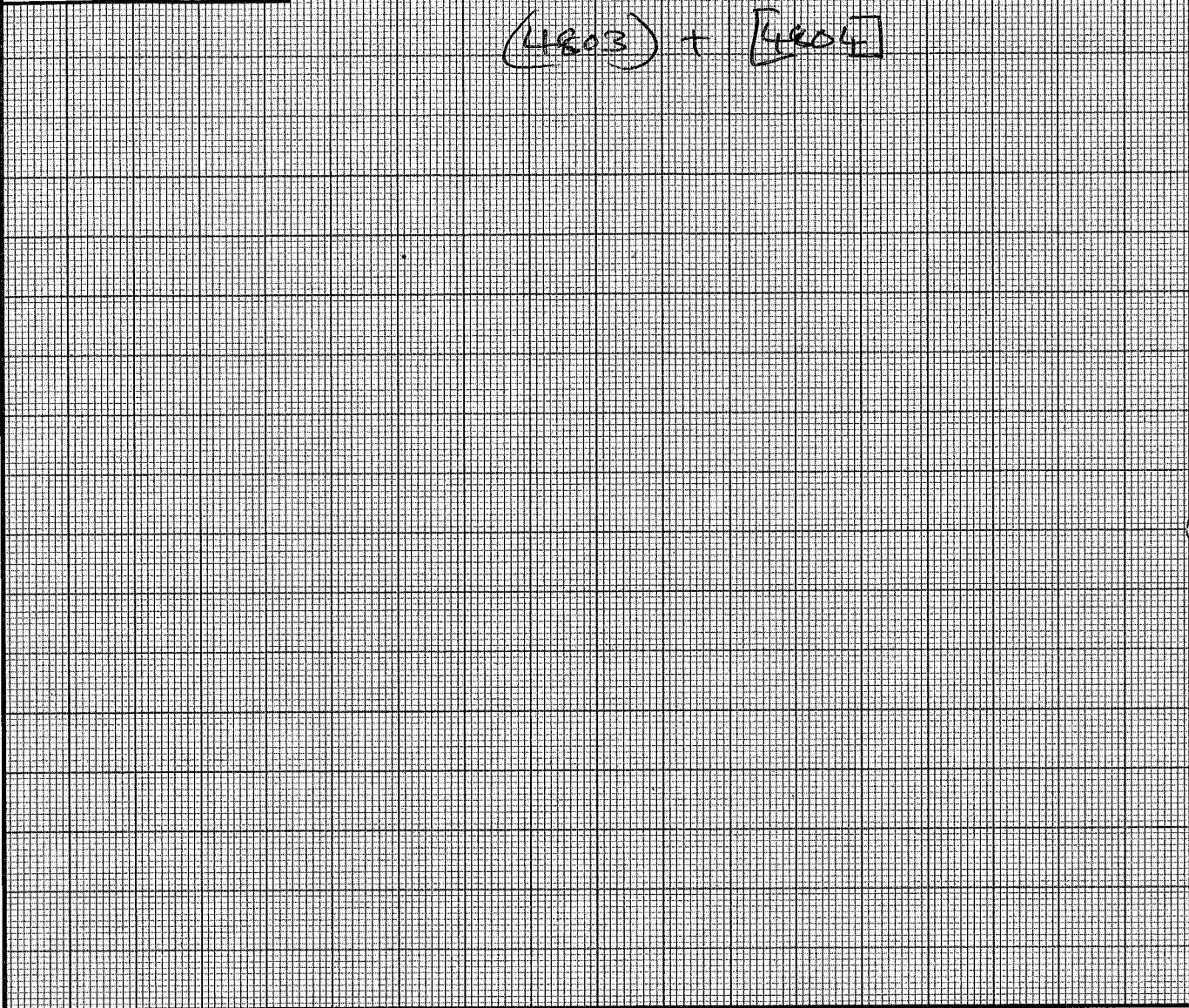
Provisional date: P.Med

Registered Artefacts: X	Finds: shell
Environmental Samples: X	Specify anything not below
	None <input type="checkbox"/> Pot <input checked="" type="checkbox"/> Bone <input type="checkbox"/> CBM <input type="checkbox"/> Flint <input checked="" type="checkbox"/> Metal <input type="checkbox"/> Glass <input type="checkbox"/> Wood <input type="checkbox"/>

Completed by: J.A	Date: 28/9/15	Checked by:	Date:
-------------------	---------------	-------------	-------



Sketch of Profile/Plan



Levels

OD Highest:	OD Lowest:	OD Others
-------------	------------	-----------

Other Information

Site Book References	Photo (film and photo number) Digital: Jico camera 102-0427 → 0429 Black and White: Colour:
----------------------	--

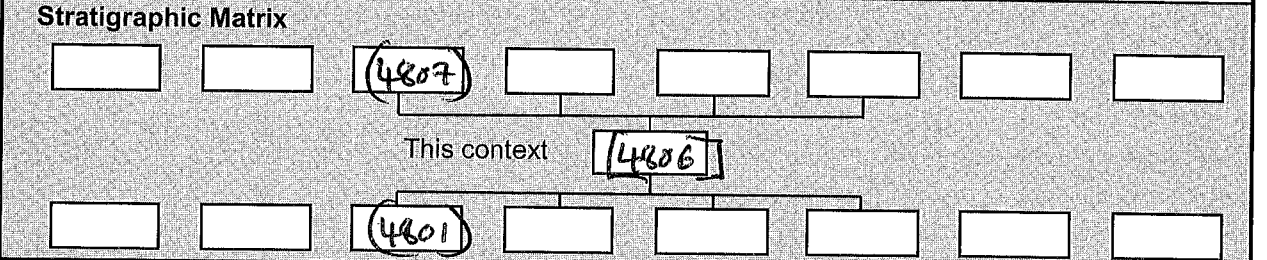
Checked interpretation:	Basic Interpretation:	Basic Process:
-------------------------	-----------------------	----------------

CONTEXT RECORDING SHEET

SITE CODE: REDS 15	Location: 48	Grid Ref:	Type: Cut	Context No. 4806
------------------------------	------------------------	-----------	---------------------	----------------------------

DEPOSIT: <ol style="list-style-type: none"> 1. Colour 2. Composition/Particle size 3. Compaction 4. Inclusions 5. Horizon clarity 6. Contamination risk 7. Methods and conditions 8. Other comments 	<ol style="list-style-type: none"> 1. liner 2. --- 3. East side moderate to steep 55° concave, west side moderate slightly concave 45° 4. concave 5. NW → SE 	CUT: <ol style="list-style-type: none"> 1. Shape in plan 2. Corners 3. Sides 4. Base 5. Orientation 6. Other comments <p style="text-align: right;">Draw profile overleaf</p>
---	--	--

Plan No: G.P.S	Section No: 48.1	Lgth: Slot 1.70m	Width: 1.45m	Thickness/Depth: 0.46m
--------------------------	----------------------------	----------------------------	------------------------	----------------------------------



Earlier	Covered by:	Contemporary	Physical relationships	Later than	Covers:
	Filled by: (4807)		Feature Label:		Fill of: (4807)
	Cut by:		Includes:		Cuts: (4801)
	Butted by:		Same as:		Butts:

Interpretation and discussion:	Internal	External	Structural	Other
---------------------------------------	----------	----------	------------	-------

p. Med ditch next to ditch [4804] but on the western side. These two ditches would have intersect but the relationship has been truncated by a later field drain [4810]. Fill seen sealed by loessil (4800). Also threatened by [4808]. Probable boundary ditch

Provisional date: p. Med

Registered Artefacts:	Find Specify anything not below <input type="text"/>
Environmental Samples:	None <input type="checkbox"/> Pot <input type="checkbox"/> Bone <input type="checkbox"/> CBM <input type="checkbox"/> Flint <input type="checkbox"/> Metal <input type="checkbox"/> Glass <input type="checkbox"/> Wood <input type="checkbox"/>

Completed by: J.A	Date: 28/9/15	Checked by:	Date:
--------------------------	----------------------	-------------	-------



Sketch of Profile/Plan

See (4803) + [4804]

Levels

OD Highest:	OD Lowest:	OD Others
-------------	------------	-----------

Other Information

<p>Site Book References</p>	<p>Photo (film and photo number)</p> <p>Digital: J.C. camera 102-0427 → 0429</p> <p>Black and White:</p> <p>Colour:</p>
-----------------------------	---

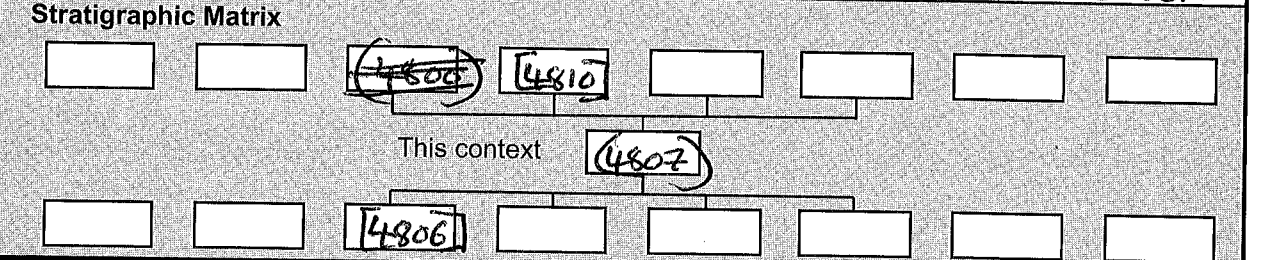
Checked interpretation:	Basic Interpretation:	Basic Process:
-------------------------	-----------------------	----------------

CONTEXT RECORDING SHEET

SITE CODE: REDS15	Location:	Grid Ref:	Type: FILL	Context No. 4807
-----------------------------	------------------	------------------	----------------------	----------------------------

DEPOSIT: 1. Colour 2. Composition/Particle size 3. Compaction 4. Inclusions 5. Horizon clarity 6. Contamination risk 7. Methods and conditions 8. Other comments	1. Mid reddish brown	CUT: 1. Shape in plan 2. Corners 3. Sides 4. Base 5. Orientation 6. Other comments Draw profile overleaf
	2. Silty clay 65% clay	
	3. Fm	
	4. Rare Subangular Sandstone ranging from 75mm x 10mm → grt. rare f.m. part	
	5. Good	
	6. High	
	7. Matlock + travel, Sunny	

Plan No: G.P.S	Section No: 48.1	Lgth: Slot 1.70m	Width: 1.45m	Thickness/ Depth: 0.46m
--------------------------	----------------------------	----------------------------	------------------------	---------------------------------------



Earlier	Covered by:	Contemporary	Physical relationships	Later than	Covers:
	Filled by: \checkmark		Feature Label:		Fill of: [4806]
	Cut by: [4810] [4808]		Includes:		Cuts:
	Butted by:		Same as:		Butts:

Interpretation and discussion:	<input type="checkbox"/> Internal	<input type="checkbox"/> External	<input type="checkbox"/> Structural	<input type="checkbox"/> Other
---------------------------------------	-----------------------------------	-----------------------------------	-------------------------------------	--------------------------------

Single Fill, p.m part found ~~with~~ well within fill

The fill has been cut by a later field drain [4810]. The fill is consistent with being a sedimentary secondary fill.

Provisional date: p. Med

Registered Artefacts: <input checked="" type="checkbox"/>	Finds Specify anything not below: <input type="text"/> None <input type="checkbox"/> Pot <input checked="" type="checkbox"/> Bone <input type="checkbox"/> CBM <input type="checkbox"/> Flint <input type="checkbox"/> Metal <input type="checkbox"/> Glass <input type="checkbox"/> Wood <input type="checkbox"/>
Environmental Samples: <input checked="" type="checkbox"/>	

Completed by: JA	Date: 28/9/15	Checked by:	Date:
-------------------------	----------------------	--------------------	--------------



Context No. 4807

Sketch of Profile/Plan

See (4803) [4804]

Levels

OD Highest:

OD Lowest:

OD Others

Other Information

Site Book References

Photo (film and photo number)

Digital: J.C.O. Camera 102-0427 → 0429

~~Black and White:~~

~~Colour:~~

Checked interpretation:

Basic Interpretation:

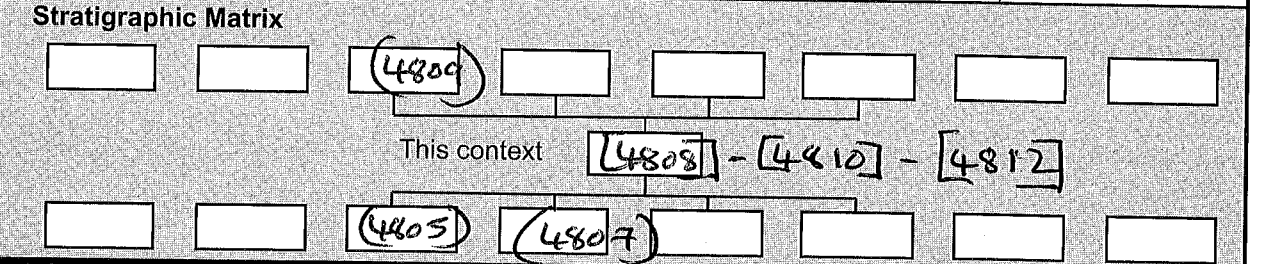
Basic Process:

CONTEXT RECORDING SHEET

SITE CODE: REDS 15	Location: Tr 48	Grid Ref:	Type: cut	Context No. 4808
------------------------------	---------------------------	------------------	---------------------	----------------------------

DEPOSIT:	CUT:
1. Colour 2. Composition/Particle size 3. Compaction 4. Inclusions 5. Horizon clarity 6. Contamination risk 7. Methods and conditions 8. Other comments	1. Shape in plan 2. Corners 3. Sides 4. Base 5. Orientation 6. Other comments Draw profile overleaf
1. linear 2. — 3. Steep, straight 70° 4. Not battered 5. SSE → NW ESE → WSW 6. Modern field drain	

Plan No: G.P.S	Section No: 48.1	Lgth: Slot 1.50m	Width: 0.60m	Thickness/Depth: ^{Wall} 0.30m
----------------	------------------	------------------	--------------	--



Earlier	Covered by: 4802	Contemporary	Physical relationships	Later than	Covers:
	Filled by: 4809		Feature Label:		Fill of:
	Cut by:		Includes:		Cuts: 4805 + 4807
	Butted by:		Same as:		Butts:

Interpretation and discussion:

	Internal	External	Structural	Other
Modern field drain				

Provisional date: P. Med

Registered Artefacts:	Finds <input type="text"/>
Environmental Samples:	Specify anything not below
	None <input type="checkbox"/> Pot <input type="checkbox"/> Bone <input type="checkbox"/> CBM <input type="checkbox"/> Flint <input type="checkbox"/> Metal <input type="checkbox"/> Glass <input type="checkbox"/> Wood <input type="checkbox"/>

Completed by: SA	Date: 28/9/15	Checked by:	Date:
------------------	---------------	-------------	-------



Context No. 4808

Sketch of Profile/Plan

See (4803) + [4804]

Levels

OD Highest:

OD Lowest:

OD Others

Other Information

Site Book References

Photo (film and photo number)

Digital: J.C.O. camera ~~150~~ 102 - 0427 → 0429

Black and White:

Colour: ✓

Checked interpretation:

Basic Interpretation:

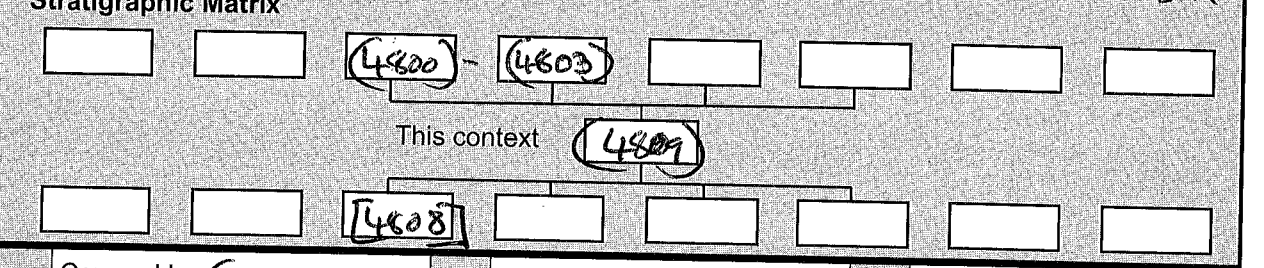
Basic Process:

CONTEXT RECORDING SHEET

SITE CODE: REDS 15	Location: 48	Grid Ref:	Type: Fill	Context No. 4809
------------------------------	------------------------	-----------	----------------------	----------------------------

DEPOSIT: 1. Colour: 1. Mid brown + redeposited material 2. Composition/Particle size: 2. Fm Silty clay 65% 3. Fm 4. Inclusions: 4. redeposited mat 5. Horizon clarity: 5. Good 6. Contamination risk: 6. High 7. Methods and conditions: 7. No track + travel, Sunny 8. Other comments:	CUT: 1. Shape in plan 2. Corners 3. Sloes 4. Base 5. Orientation 6. Other comments Draw profile overleaf
---	--

Plan No: G-P-5	Section No: 48.1	Lgth: Slot 1.50m	Width: 0.60m	Thickness/ Depth: Not bottomed 0.30m
--------------------------	----------------------------	----------------------------	------------------------	--



Earlier	Covered by: (4800)	Contemporary	Physical relationships	Later than	Covers:
	Filled by:		Feature Label:		Fill of: [4808]
	Cut by:		Includes:		Cuts:
	Butted by:		Same as:		Butts:


Interpretation and discussion:	Internal	External	Structural	Other
---------------------------------------	----------	----------	------------	-------

Land drain back-fill

Provisional date: **P. Med**

Registered Artefacts: X	Finds
Environmental Samples: X	Specify anything not below
	<input checked="" type="checkbox"/> None <input type="checkbox"/> Pot <input type="checkbox"/> Bone <input type="checkbox"/> CBM <input type="checkbox"/> Flint <input type="checkbox"/> Metal <input type="checkbox"/> Glass <input type="checkbox"/> Wood

Completed by: J. A	Date: 28/9/15	Checked by:	Date:
---------------------------	----------------------	-------------	-------



Context No. 4809

Sketch of Profile/Plan

See (4803) + [4804]

Levels

OD Highest:	OD Lowest:	OD Others
-------------	------------	-----------

Other Information

Site Book References	Photo (film and photo number)
	Digital: J.C.O Camera 102 - 0427 → 0429
	Black and White:
	Colour:

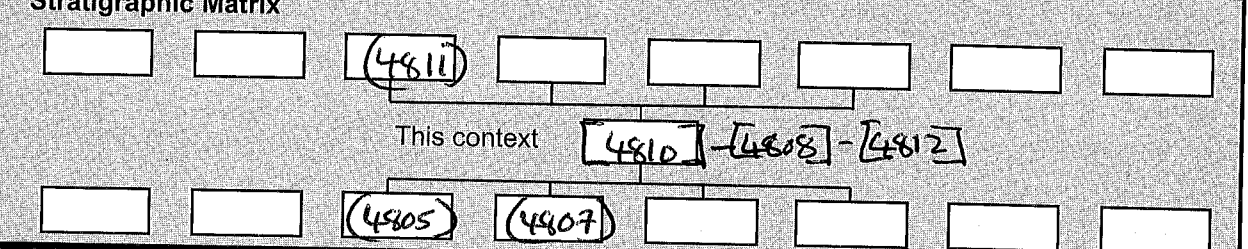
Checked interpretation:	Basic Interpretation:	Basic Process:
-------------------------	-----------------------	----------------

CONTEXT RECORDING SHEET

SITE CODE: REDS 15	Location: Tr 48	Grid Ref:	Type: cut	Context No. 4810
------------------------------	---------------------------	------------------	---------------------	----------------------------

DEPOSIT: 1. Colour 2. Composition/Particle size 3. Compaction 4. Inclusions 5. Horizon clarity 6. Contamination risk 7. Methods and conditions 8. Other comments	1. linear 2. 3. steep 80° 4. not buttressed 5. NW → SE 6. Field drain	CUT: 1. Shape in plan 2. Corners 3. Sides 4. Base 5. Orientation 6. Other comments Draw profile overleaf
---	--	--

Plan No: G.P.S	Section No: 48.1	Lgth: Slot 1.50m	Width: 0.36m	Thickness/ Max Depth: 0.32m
--------------------------	----------------------------	----------------------------	------------------------	---------------------------------------



Earlier	Covered by:	Contemporary	Physical relationships	Later than	Covers:
	Filled by: (4811)		Feature Label:		Fill of:
	Cut by:		Includes:		Cuts: (4805) (4807)
	Butted by:		Same as:		Butts:

Interpretation and discussion:	Internal	External	Structural	Other
---------------------------------------	----------	----------	------------	-------

Modern field drain


Provisional date: P. Mod

Registered Artefacts: <input checked="" type="checkbox"/>	Finds Specify anything not below																
Environmental Samples: <input checked="" type="checkbox"/>																	
<table style="width: 100%; text-align: center;"> <tr> <td>None</td><td>Pot</td><td>Bone</td><td>CBM</td><td>Flint</td><td>Metal</td><td>Glass</td><td>Wood</td> </tr> <tr> <td><input type="checkbox"/></td><td><input type="checkbox"/></td><td><input type="checkbox"/></td><td><input type="checkbox"/></td><td><input type="checkbox"/></td><td><input type="checkbox"/></td><td><input type="checkbox"/></td><td><input type="checkbox"/></td> </tr> </table>		None	Pot	Bone	CBM	Flint	Metal	Glass	Wood	<input type="checkbox"/>	<input type="checkbox"/>	<input type="checkbox"/>	<input type="checkbox"/>	<input type="checkbox"/>	<input type="checkbox"/>	<input type="checkbox"/>	<input type="checkbox"/>
None	Pot	Bone	CBM	Flint	Metal	Glass	Wood										
<input type="checkbox"/>	<input type="checkbox"/>	<input type="checkbox"/>	<input type="checkbox"/>	<input type="checkbox"/>	<input type="checkbox"/>	<input type="checkbox"/>	<input type="checkbox"/>										

Completed by: J.A.	Date: 28/9/15	Checked by:	Date:
--------------------	---------------	-------------	-------



Sketch of Profile/Plan



See (4803) + [4804]

Levels

OD Highest:	OD Lowest:	OD Others
-------------	------------	-----------

Other Information

Site Book References	Photo (film and photo number) Digital: J.C.O Camera 102 - 0427 → 0429 Black and White: Colour:
----------------------	---

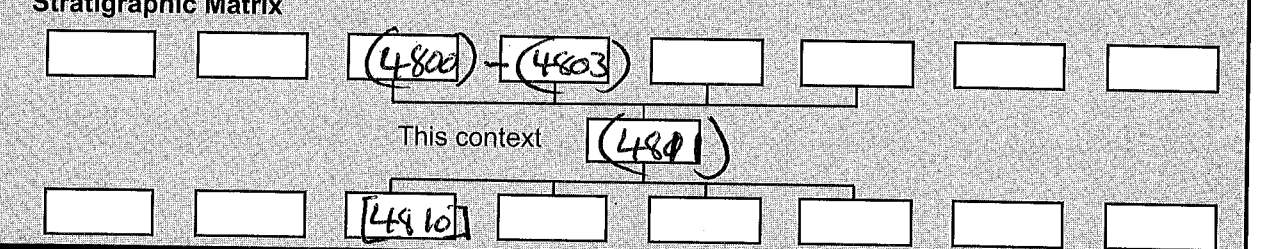
Checked interpretation:	Basic Interpretation:	Basic Process:
-------------------------	-----------------------	----------------

CONTEXT RECORDING SHEET

SITE CODE: REDS 15	Location: 48	Grid Ref:	Type:	Context No. 4811
------------------------------	------------------------	-----------	-------	----------------------------

DEPOSIT: 1. Colour: 1. Med reddish brown 2. Composition/Particle size: 2. silty clay 65% clay 3. Compaction: 3. Firm 4. Inclusions: 4. redeposited material 5. Horizon clarity: 5. Good 6. Contamination risk: 6. High 7. Methods and conditions: 7. notebook + pencil, Sunny 8. Other comments:	CUT: 1. Shape in plan 2. Corners 3. Sides 4. Base 5. Orientation 6. Other comments Draw profile overleaf
--	--

Plan No: G-P-5	Section No: 48.1	Lgth: Slot 1.50m	Width: 0.36m	Thickness/ Max Depth: 0.32m
--------------------------	----------------------------	----------------------------	------------------------	---------------------------------------



Earlier	Covered by: (4800)	Contemporary	Physical relationships	Later than	Covers:
	Filled by:		Feature Label:		Fill of: [4810]
	Cut by:		Includes:		Cuts:
	Butted by:		Same as:		Butts:

Interpretation and discussion:	Internal	External	Structural	Other
---------------------------------------	----------	----------	------------	-------

Modern field drain backfill

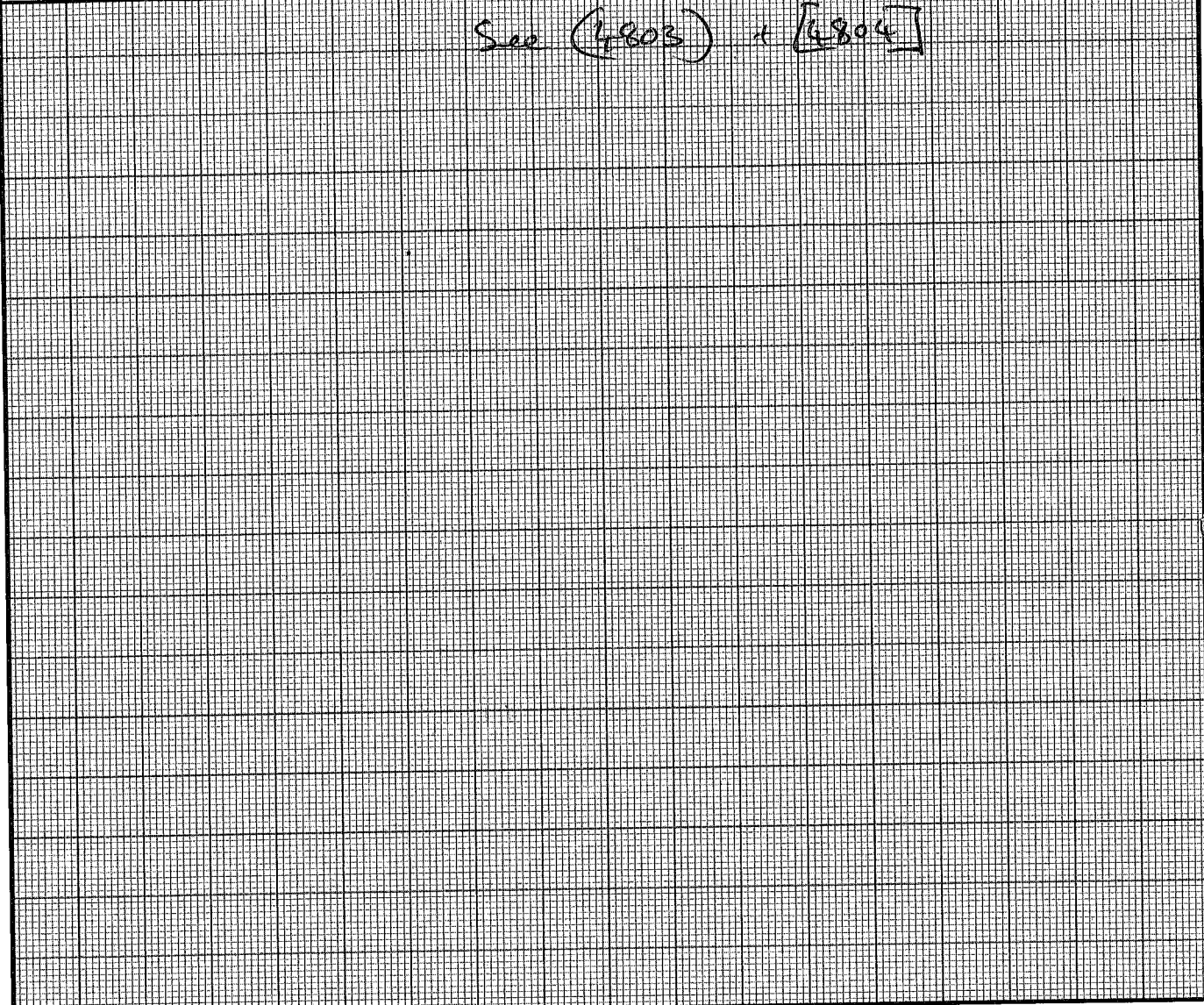
Provisional date: P-Med

Registered Artefacts: X	Finds <input type="checkbox"/> Specify anything not below <input type="text"/> None <input checked="" type="checkbox"/> Pot <input type="checkbox"/> Bone <input type="checkbox"/> CBM <input type="checkbox"/> Flint <input type="checkbox"/> Metal <input type="checkbox"/> Glass <input type="checkbox"/> Wood <input type="checkbox"/>
Environmental Samples: X	

Completed by: JA	Date: 28/1/15	Checked by:	Date:
-------------------------	----------------------	-------------	-------



Sketch of Profile/Plan



See (4803) + [4804]

Levels

OD Highest:	OD Lowest:	OD Others
-------------	------------	-----------

Other Information

Site Book References	Photo (film and photo number) Digital: J.C.O camera 102-0427 → 0429 Black and White: Colour:
----------------------	--

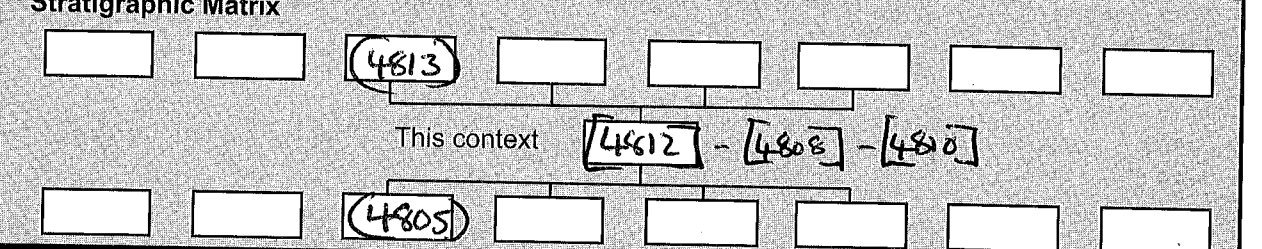
Checked interpretation:	Basic Interpretation:	Basic Process:
-------------------------	-----------------------	----------------

CONTEXT RECORDING SHEET

SITE CODE: REDSIS	Location: Tr 48	Grid Ref:	Type: Cut	Context No. 4812
-----------------------------	---------------------------	-----------	---------------------	----------------------------

DEPOSIT: 1. Colour 2. Composition/Particle size 3. Compaction 4. Inclusions 5. Horizon clarity 6. Contamination risk 7. Methods and conditions 8. Other comments 	CUT: 1. Shape in plan 2. Corners 3. Sides 4. Base 5. Orientation 6. Other comments Draw profile overleaf
1. Linear 2. — 3. Steep 80° 4. Not battered 5. SW → NE 6. Modern land drain spur terrace.	

Plan No: G.P.S	Section No: —	Lgth: 0.27m	Width: 0.22m	Thickness/ Depth: Not battered 0.12m
--------------------------	-------------------------	-----------------------	------------------------	--



Earlier	Covered by:	Contemporary	Physical relationships	Later than	Covers:
	Filled by: (4813)		Feature Label:		Fill of:
	Cut by:		Includes:		Cuts: (4805)
	Butted by:		Same as:		Butts:

Interpretation and discussion:	Internal	External	Structural	Other
---------------------------------------	----------	----------	------------	-------

Spur off field drain [4810] - part of the series of land drains [4808] + [4810] + [4812].
Short spur dimensions as above.

Provisional date:	P. Med
-------------------	---------------

Registered Artefacts:	Finds
Environmental Samples:	Specify anything not below
	None <input type="checkbox"/> Pot <input type="checkbox"/> Bone <input type="checkbox"/> CBM <input type="checkbox"/> Flint <input type="checkbox"/> Metal <input type="checkbox"/> Glass <input type="checkbox"/> Wood <input type="checkbox"/>

Completed by: J.A.	Date: 28/9/15	Checked by:	Date:
---------------------------	----------------------	-------------	-------



Context No. 4812

Sketch of Profile/Plan

See (4803) + [4804]

Levels

OD Highest:	OD Lowest:	OD Others
-------------	------------	-----------

Other Information

Site Book References	Photo (film and photo number) Digital: J.C.O. Cerven 102 - 0427 → 0429 Black and White: Colour:
----------------------	--

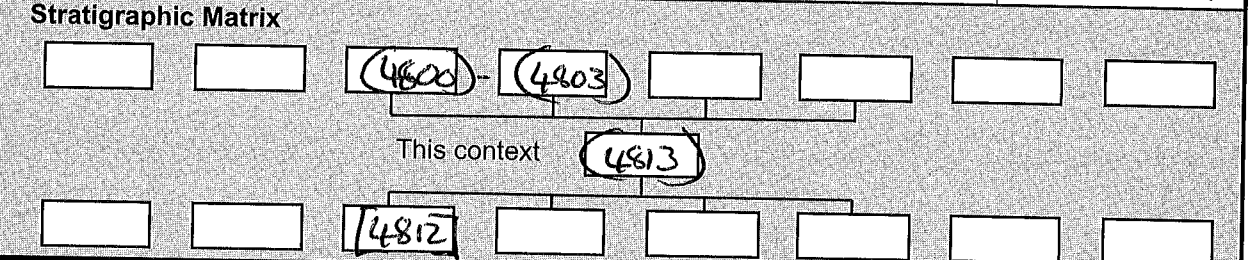
Checked interpretation:	Basic Interpretation:	Basic Process:
-------------------------	-----------------------	----------------

CONTEXT RECORDING SHEET

SITE CODE: REOSIS	Location: 48	Grid Ref:	Type: Fill	Context No.: 4813
-----------------------------	------------------------	------------------	----------------------	-----------------------------

DEPOSIT: 1. Colour: 1. mid reddish brown 2. Composition/Particle size: 2. Silty clay 65% clay 3. Compaction: 3. Firm 4. Inclusions: 4. redeposited material 5. Horizon clarity: 5. Good 6. Contamination risk: 6. High 7. Methods and conditions: 7. Mattock + shovel, sunny 8. Other comments:	CUT: 1. Shape in plan 2. Corners 3. Sides 4. Base 5. Orientation 6. Other comments Draw profile overleaf
--	---

Plan No: G.P.S	Section No: —	Lgth: 0.37m	Width: 0.22m	Thickness/Depth: 0.12m <small>Not measured</small>
----------------	---------------	-------------	--------------	--



Earlier	Covered by: (4800)	Contemporary	Physical relationships	Later than	Covers:
	Filled by:		Feature Label:		Fill of: [4812]
	Cut by:		Includes:		Cuts:
	Butted by:		Same as:		Butts:

Interpretation and discussion:	Internal	External	Structural	Other
---------------------------------------	----------	----------	------------	-------

land drain back fill

Provisional date: P. Med

Registered Artefacts: <input checked="" type="checkbox"/>	Finds Specify anything not below None <input type="checkbox"/> Pot <input type="checkbox"/> Bone <input type="checkbox"/> CBM <input type="checkbox"/> Flint <input type="checkbox"/> Metal <input type="checkbox"/> Glass <input type="checkbox"/> Wood <input type="checkbox"/>
Environmental Samples: <input checked="" type="checkbox"/>	

Completed by: J.A	Date: 28/4/15	Checked by:	Date:
-------------------	---------------	-------------	-------



Sketch of Profile/Plan

See [4804] + (4803)

Levels

OD Highest:

OD Lowest:

OD Others

Other Information

Site Book References

Photo (film and photo number)

Digital: J.C. Camera 102-0427 ⇒ 0429

~~Black and White:~~

~~Colour:~~

Checked interpretation:

Basic Interpretation:

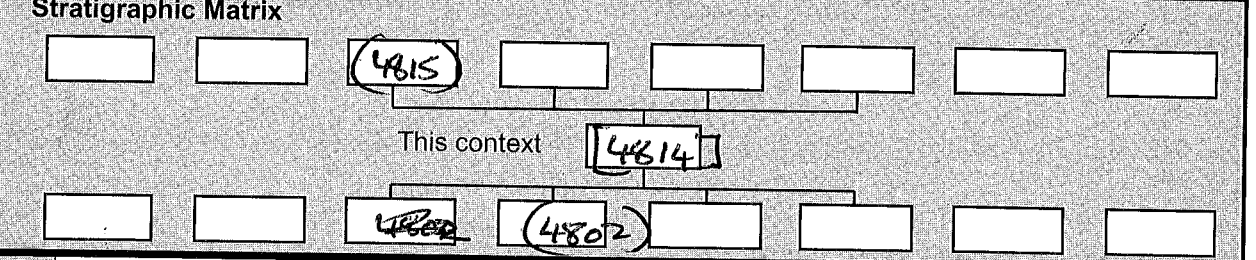
Basic Process:

CONTEXT RECORDING SHEET

SITE CODE: REDS 15	Location: Tr 485	Grid Ref:	Type: cut	Context No. 4814
------------------------------	----------------------------	-----------	---------------------	----------------------------

DEPOSIT: 1. Colour 2. Composition/Particle size 3. Compaction 4. Inclusions 5. Horizon clarity 6. Contamination risk 7. Methods and conditions 8. Other comments	1. linear 2. — 3. only SE exposed 45° gentle → moderate slightly concave 4. Broadly concave but linear 5. NW → SE 6. Probable furrow	CUT: 1. Shape in plan 2. Corners 3. Sides 4. Base 5. Orientation 6. Other comments Draw profile overleaf
---	---	--

Plan No: G-R-5	Section No: 48.2	Lgth: Slot 1.10m Exposed 2.10m	Width: Exposed 1.30m	Thickness/ Max Depth: 0.25m
--------------------------	----------------------------	---	--------------------------------	---------------------------------------



Earlier	Covered by:	Contemporary	Physical relationships	Later than	Covers:
	Filled by: (4815)		Feature Label:		Fill of:
	Cut by:		Includes:		Cuts: (4802)
	Butted by:		Same as:		Butts:

Interpretation and discussion:	Internal	External	Structural	Other
---------------------------------------	----------	----------	------------	-------

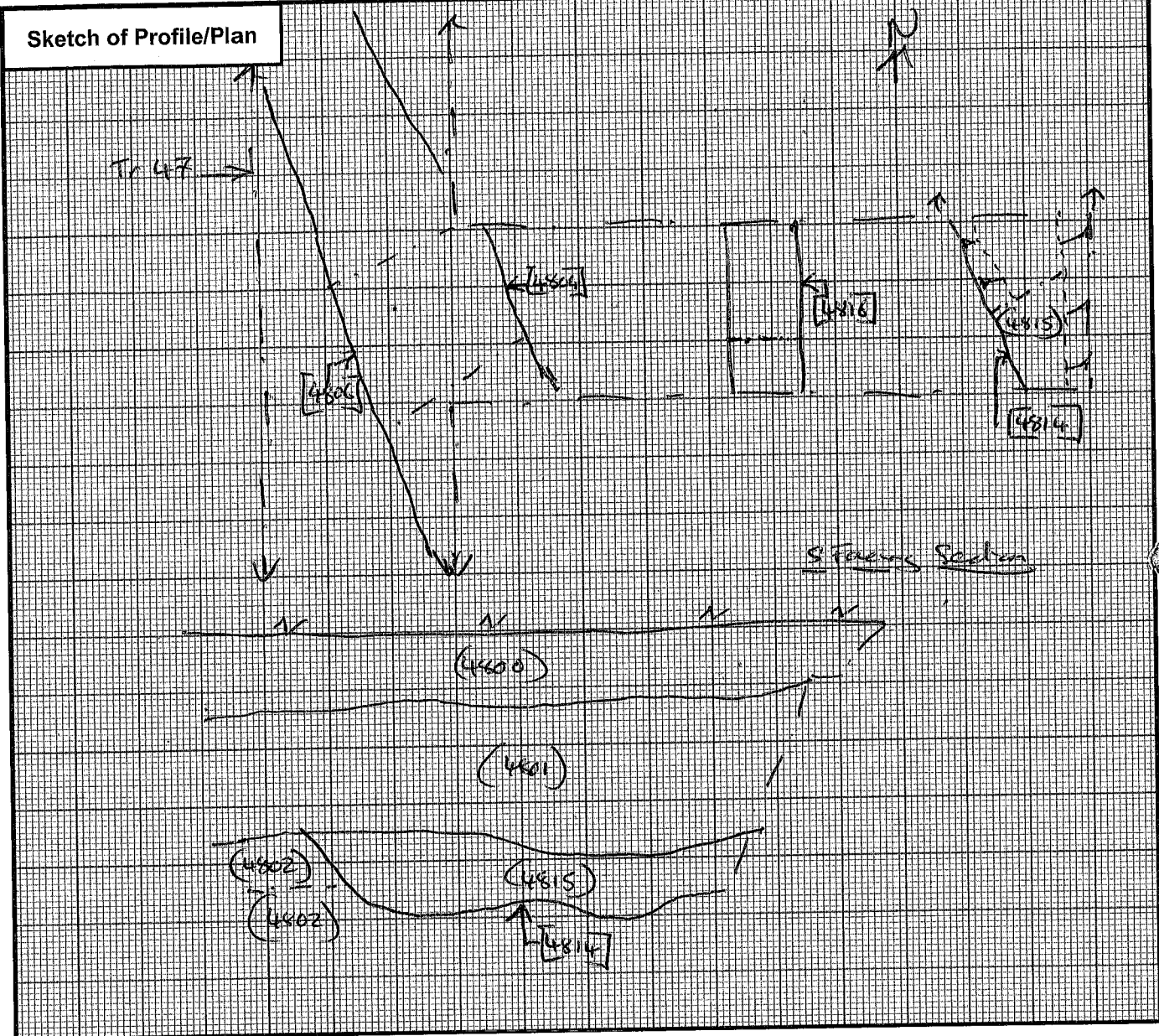
Shallow feature at the eastern far end of trench. Feature only partially exposed. The general shape, depth and fill suggest it is a furrow. The feature is sealed by the subsoil (4801). Probable Furrow

Provisional date: med?

Registered Artefacts:	Finds: <input type="text"/>
Environmental Samples:	Specify anything not below None <input type="checkbox"/> Pot <input type="checkbox"/> Bone <input type="checkbox"/> CBM <input type="checkbox"/> Flint <input type="checkbox"/> Metal <input type="checkbox"/> Glass <input type="checkbox"/> Wood <input type="checkbox"/>

Completed by: S-A	Date: 25/9/15	Checked by:	Date:
--------------------------	----------------------	-------------	-------





Levels

OD Highest:	OD Lowest:	OD Others
-------------	------------	-----------

Other Information

Site Book References	Photo (film and photo number)
	Digital: 100-0427 → 0428 102-0452 → 0453
	Black and White:
	Colour:

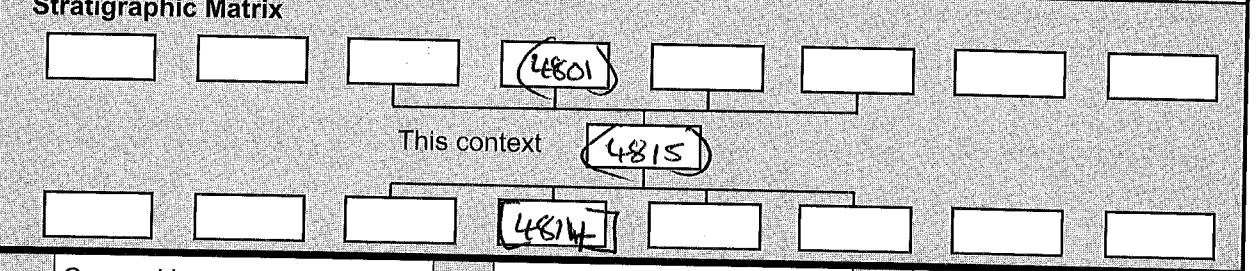
Checked interpretation:	Basic Interpretation:	Basic Process:
--------------------------------	------------------------------	-----------------------

CONTEXT RECORDING SHEET

SITE CODE: REDS 15	Location: Tr 48	Grid Ref:	Type: Fill	Context No. 4815
------------------------------	---------------------------	------------------	----------------------	----------------------------

DEPOSIT: 1. Colour: 1. Mild reddish brown 2. Composition/Particle size: 2. Silty Sand 3. Compaction: 3. Loose 4. Inclusions: 4. rare charcoal flecks, rare Subangular Sandstone varying from 5mm x 25mm → grit. 5. Horizon clarity: 5. Good 6. Contamination risk: 6. Low 7. Methods and conditions: 7. Machine & hand 8. Other comments: 8. Dry overcast	CUT: 1. Shape in plan 2. Corners 3. Sides 4. Base 5. Orientation 6. Other comments Draw profile overleaf
--	--

Plan No: G.P.S	Section No: 48.2	Lgth: Slot 1.10m Exposed 2.10m	Width: Exposed 1.30m	Thickness/ Depth: 0.25m
-------------------	---------------------	-----------------------------------	-------------------------	----------------------------



Earlier	Covered by: (4801)	Contemporary	Physical relationships	Later than	Covers:
	Filled by:		Feature Label:		Fill of: [4814]
	Cut by:		Includes:		Cuts:
	Butted by:		Same as:		Butts:

Interpretation and discussion:

	Internal	External	Structural	Other
--	----------	----------	------------	-------

Single fill, No finds.
 The fill is consistent with being a sedimentary fill. It is slightly darker than the subsoil (1401). It is consistent with being a furnace fill.

Provisional date: med 2

Registered Artefacts: X	Finds: Specify anything not below
Environmental Samples: X	<input checked="" type="checkbox"/> None <input type="checkbox"/> Pot <input type="checkbox"/> Bone <input type="checkbox"/> CBM <input type="checkbox"/> Flint <input type="checkbox"/> Metal <input type="checkbox"/> Glass <input type="checkbox"/> Wood

Completed by: J.A Date: 25/9/15 Checked by: Date:



Sketch of Profile/Plan

See [44814]

Levels

OD Highest:

OD Lowest:

OD Others

Other Information

Site Book References

Photo (film and photo number)

102-0452 →
0453

Digital: ~~100-0427~~ → 0424

Black and White:

Colour:

Checked interpretation:

Basic Interpretation:

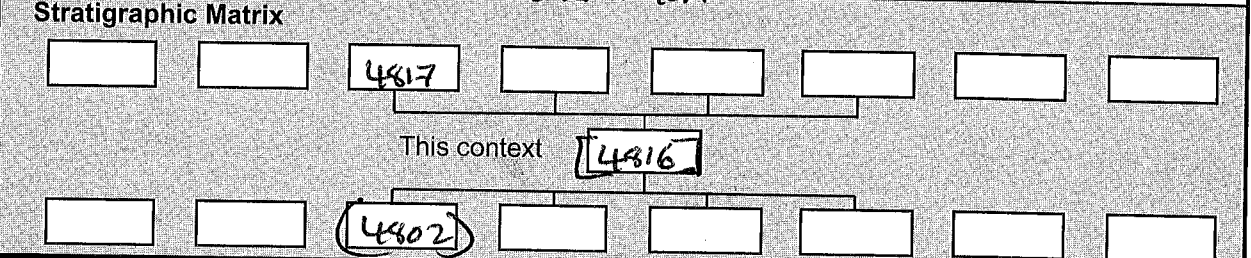
Basic Process:

CONTEXT RECORDING SHEET

SITE CODE: REDS 15	Location: Tr 48	Grid Ref:	Type: Cut	Context No. 4816
------------------------------	---------------------------	------------------	---------------------	----------------------------

DEPOSIT: 1. Colour 2. Composition/Particle size 3. Compaction 4. Inclusions 5. Horizon clarity 6. Contamination risk 7. Methods and conditions 8. Other comments	1. linear 2. 3. steep 60-70° east side gentle slope 33° west side then steep 60-70° to base 4. slightly concave 5. N → S 6. broadly V profile ditch	CUT: 1. Shape in plan 2. Corners 3. Sides 4. Base 5. Orientation 6. Other comments Draw profile overleaf
---	--	--

Plan No: G-R-5	Section No: 48.3	Lgth: Slot: 0.72m Total: 1.90m	Width: 1.35m	Thickness/Depth: 0.60cm
--------------------------	----------------------------	---	------------------------	-----------------------------------



Earlier	Covered by:	Contemporary	Physical relationships	Later than	Covers:
	Filled by: 4817, 4818, 4819, 4820,		Feature Label:		Fill of:
	Cut by:		Includes:		Cuts: (4802)
	Butted by:		Same as:		Butts:

Interpretation and discussion:

Internal External Structural Other

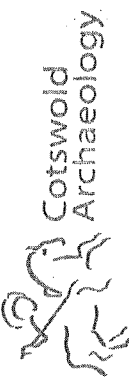
Ditch is distinct from other ditches dug by archaeologists on this oval. This is differently aligned N → S and V in profile. The ground slopes from N → S so the ditch is more likely to be a boundary ditch. If it went against the slope this would be the optimum alignment for drainage. V profile perhaps indicates it is Roman. No finds.

Field boundary ditch.

Provisional date: Roman ?

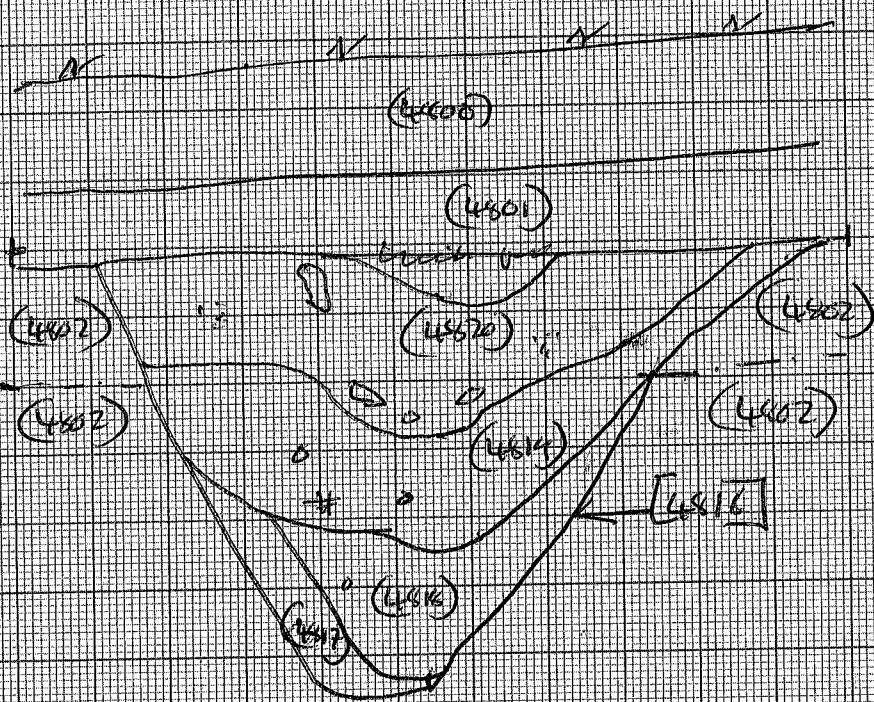
Registered Artefacts:	Findings Specify anything not below
Environmental Samples:	None <input type="checkbox"/> Pot <input type="checkbox"/> Bone <input type="checkbox"/> CBM <input type="checkbox"/> Flint <input type="checkbox"/> Metal <input type="checkbox"/> Glass <input type="checkbox"/> Wood <input type="checkbox"/>

Completed by: J.A	Date: 28/2/15	Checked by:	Date:
-------------------	---------------	-------------	-------



Sketch of Profile/Plan

See 4814 for plan
N Facing Section



Levels

OD Highest:	OD Lowest:	OD Others
-------------	------------	-----------

Other Information

Site Book References

Photo (film and photo number)

Digital: JCO camera 102-0465 → 0467, Pool Camera 106-6284

Black and White:

Colour:

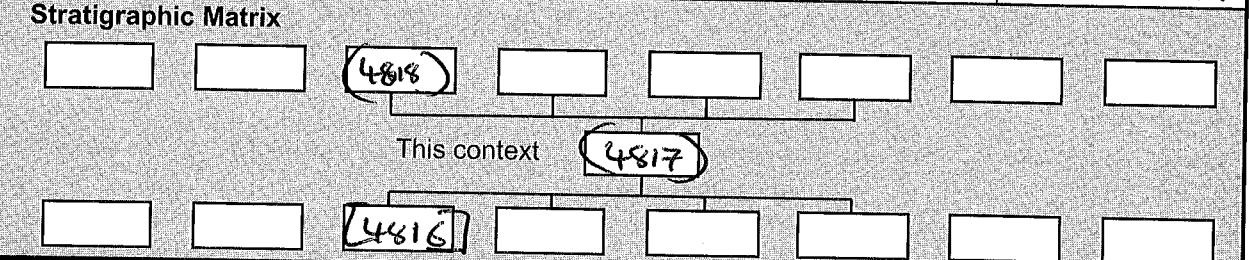
Checked interpretation:	Basic Interpretation:	Basic Process:
-------------------------	-----------------------	----------------

CONTEXT RECORDING SHEET

SITE CODE: REDS 15	Location: Tr 48	Grid Ref:	Type: Fill	Context No. 4817
------------------------------	---------------------------	------------------	----------------------	----------------------------

DEPOSIT:	CUT:																												
<table border="0" style="width: 100%;"> <tr><td>1. Colour</td><td>1. light yellow brown</td></tr> <tr><td>2. Composition/Particle size</td><td>2. Silty clay 70% clay</td></tr> <tr><td>3. Compaction</td><td>3. Firm, crumbly</td></tr> <tr><td>4. Inclusions</td><td>4. frequent degraded sandstone grit</td></tr> <tr><td>5. Horizon clarity</td><td>5. Good</td></tr> <tr><td>6. Contamination risk</td><td>6. low</td></tr> <tr><td>7. Methods and conditions</td><td>7. Mattock + hand trowel</td></tr> <tr><td>8. Other comments</td><td></td></tr> </table>	1. Colour	1. light yellow brown	2. Composition/Particle size	2. Silty clay 70% clay	3. Compaction	3. Firm, crumbly	4. Inclusions	4. frequent degraded sandstone grit	5. Horizon clarity	5. Good	6. Contamination risk	6. low	7. Methods and conditions	7. Mattock + hand trowel	8. Other comments		<table border="0" style="width: 100%;"> <tr><td>1. Shape in plan</td><td><input checked="" type="checkbox"/></td></tr> <tr><td>2. Corners</td><td><input checked="" type="checkbox"/></td></tr> <tr><td>3. Sides</td><td><input checked="" type="checkbox"/></td></tr> <tr><td>4. Base</td><td><input checked="" type="checkbox"/></td></tr> <tr><td>5. Orientation</td><td><input checked="" type="checkbox"/></td></tr> <tr><td>6. Other comments</td><td><input checked="" type="checkbox"/></td></tr> </table> <p>Draw profile overleaf</p>	1. Shape in plan	<input checked="" type="checkbox"/>	2. Corners	<input checked="" type="checkbox"/>	3. Sides	<input checked="" type="checkbox"/>	4. Base	<input checked="" type="checkbox"/>	5. Orientation	<input checked="" type="checkbox"/>	6. Other comments	<input checked="" type="checkbox"/>
1. Colour	1. light yellow brown																												
2. Composition/Particle size	2. Silty clay 70% clay																												
3. Compaction	3. Firm, crumbly																												
4. Inclusions	4. frequent degraded sandstone grit																												
5. Horizon clarity	5. Good																												
6. Contamination risk	6. low																												
7. Methods and conditions	7. Mattock + hand trowel																												
8. Other comments																													
1. Shape in plan	<input checked="" type="checkbox"/>																												
2. Corners	<input checked="" type="checkbox"/>																												
3. Sides	<input checked="" type="checkbox"/>																												
4. Base	<input checked="" type="checkbox"/>																												
5. Orientation	<input checked="" type="checkbox"/>																												
6. Other comments	<input checked="" type="checkbox"/>																												

Plan No: G.P.S	Section No: 48.3	Lgth: Slot 0.7m	Width: 0.06m	Thickness/ Depth: 0.06m
-------------------	---------------------	--------------------	-----------------	-------------------------------



Earlier	Covered by: (4818)	Contemporary	Physical relationships	Later than	Covers:
	Filled by:		Feature Label:		Fill of: [4816]
	Cut by:		Includes:		Cuts:
	Butted by:		Same as:		Butts:

Interpretation and discussion:

	Internal	External	Structural	Other
--	----------	----------	------------	-------

No Finds. First of 4 fills

Fill is consistent with being a primary fill. In situ side erosion. The fill is isolated on the east side and the base.

Provisional date: Roman?

Registered Artefacts: X	Finds																
Environmental Samples: X	Specify anything not below																
	<table border="0" style="width: 100%;"> <tr> <td>None</td><td>Pot</td><td>Bone</td><td>CBM</td><td>Flint</td><td>Metal</td><td>Glass</td><td>Wood</td> </tr> <tr> <td><input checked="" type="checkbox"/></td><td><input type="checkbox"/></td><td><input type="checkbox"/></td><td><input type="checkbox"/></td><td><input type="checkbox"/></td><td><input type="checkbox"/></td><td><input type="checkbox"/></td><td><input type="checkbox"/></td> </tr> </table>	None	Pot	Bone	CBM	Flint	Metal	Glass	Wood	<input checked="" type="checkbox"/>	<input type="checkbox"/>	<input type="checkbox"/>	<input type="checkbox"/>	<input type="checkbox"/>	<input type="checkbox"/>	<input type="checkbox"/>	<input type="checkbox"/>
None	Pot	Bone	CBM	Flint	Metal	Glass	Wood										
<input checked="" type="checkbox"/>	<input type="checkbox"/>	<input type="checkbox"/>	<input type="checkbox"/>	<input type="checkbox"/>	<input type="checkbox"/>	<input type="checkbox"/>	<input type="checkbox"/>										

Completed by: J-A	Date: 28/9/15	Checked by:	Date:
-------------------	---------------	-------------	-------



Sketch of Profile/Plan

See [4814] + [4816]

Levels

OD Highest:	OD Lowest:	OD Others
-------------	------------	-----------

Other Information

Site Book References	Photo (film and photo number) Digital: J-C-O camera 102-0465 → 0467, Petal camera 106 - 6984 Black and White: Colour:
----------------------	---

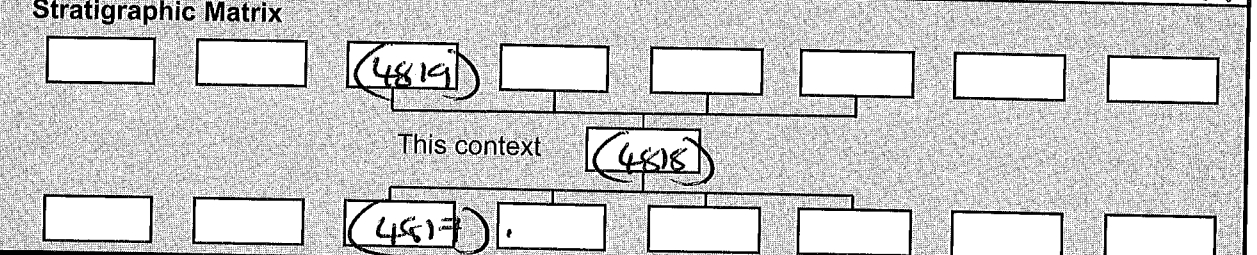
Checked interpretation:	Basic Interpretation:	Basic Process:
-------------------------	-----------------------	----------------

CONTEXT RECORDING SHEET

SITE CODE: REDSLS	Location: Tr48	Grid Ref:	Type: FILL	Context No. 4818
-----------------------------	--------------------------	------------------	----------------------	----------------------------

DEPOSIT:		CUT:
1. Colour	1. light to mid brown	1. Shape in plan
2. Composition/Particle size	2. Silty clay 65% clay	2. Corners
3. Compaction	3. Firm → loose	3. Sides
4. Inclusions	4. Small subangular degraded	4. Base
5. Horizon clarity	5. Sandstone grit, rare, 2mm x 2mm	5. Orientation
6. Contamination risk	6. low	6. Other comments
7. Methods and conditions	7. Mattock & hand, Sunny	Draw profile overleaf
8. Other comments		

Plan No: G-P.5	Section No: 48.3	Lgth: Slot 0.72m	Width: 0.65m	Thickness/ Max Depth: 0.24m
-------------------	---------------------	---------------------	-----------------	--------------------------------



Earlier	Covered by: (4819)	Contemporary	Physical relationships	Later than	Covers:
	Filled by:		Feature Label:		Fill of: [4816]
	Cut by:		Includes:		Cuts:
	Butted by:		Same as:		Butts:

Interpretation and discussion:	Internal	External	Structural	Other
---------------------------------------	----------	----------	------------	-------

No finds, 2nd of 4 fill

This fill is consistent with being a sedimentary fill. - Secondary depositor

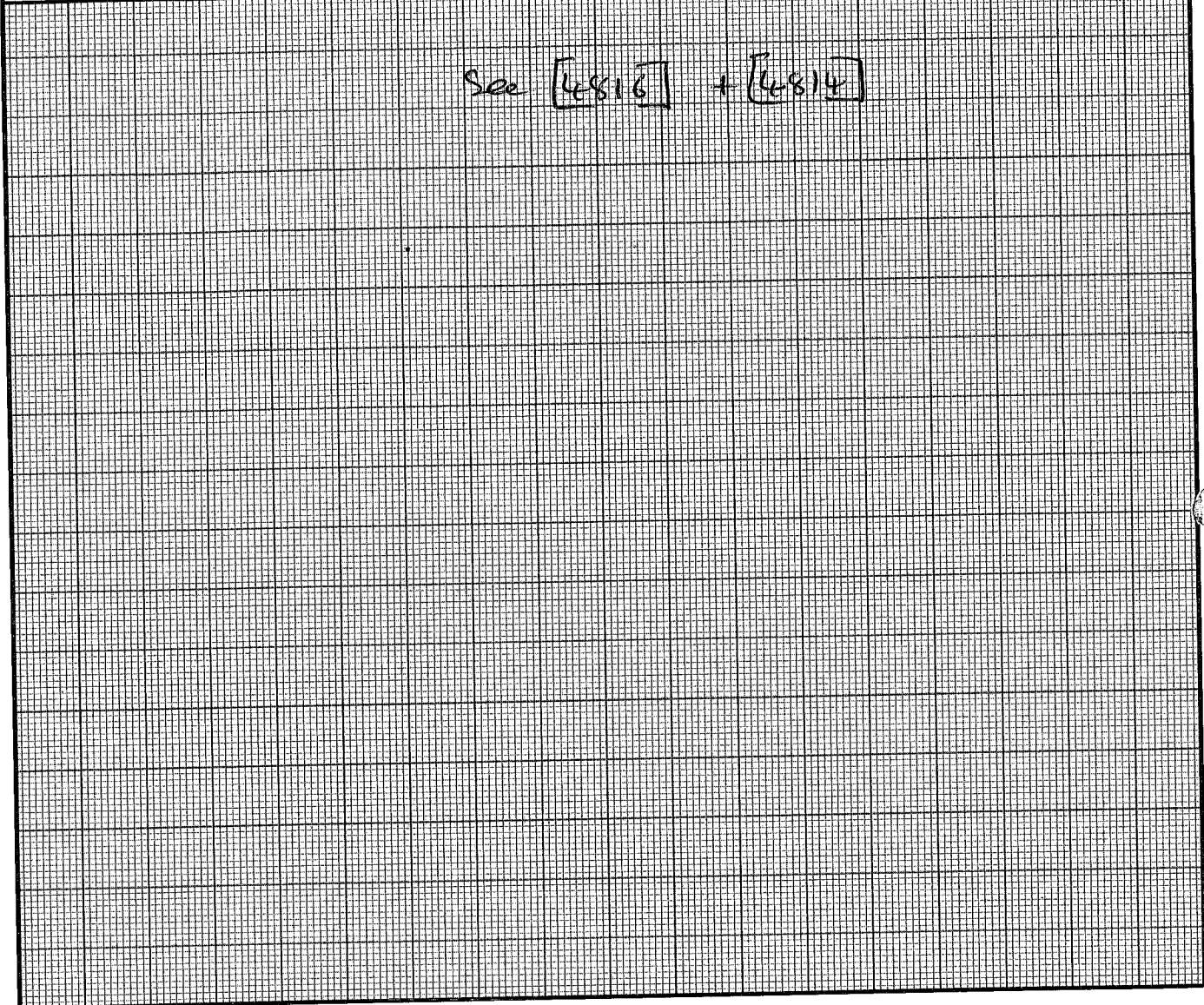
Provisional date: <i>Person</i>

Registered Artefacts: <i>Y</i>	Finds Specify anything not below None <input checked="" type="checkbox"/> Pot <input type="checkbox"/> Bone <input type="checkbox"/> CBM <input type="checkbox"/> Flint <input type="checkbox"/> Metal <input type="checkbox"/> Glass <input type="checkbox"/> Wood <input type="checkbox"/>
Environmental Samples: <i>Y</i>	

Completed by: J.A	Date: 28/9/15	Checked by:	Date:
-------------------	---------------	-------------	-------



Sketch of Profile/Plan



See [4816] + [4814]

Levels

OD Highest:	OD Lowest:	OD Others
-------------	------------	-----------

Other Information

Site Book References	Photo (film and photo number) Digital: J.C.O Camera 102-0465 → 0467, Red Black and White: Camera 106-6954 Colour:
----------------------	--


Checked interpretation:	Basic Interpretation:	Basic Process:
-------------------------	-----------------------	----------------

CONTEXT RECORDING SHEET

SITE CODE: REDS 15	Location: Tr 48	Grid Ref:	Type: Fill	Context No. 4822 4819
------------------------------	---------------------------	------------------	----------------------	--

DEPOSIT:		CUT:
1. Colour	1. mid reddish brown	1. Shape in plan
2. Composition/Particle size	2. Silty clay 65% clay	2. Corners
3. Compaction	3. Firm → compact	3. Sides
4. Inclusions	4. Frequent degraded sandstone	4. Base
5. Horizon clarity	5mm x 25mm → grit, possibly heat affected - subangular. Bone charcoal blocks	5. Orientation
6. Contamination risk	5. Good	6. Other comments
7. Methods and conditions	6. low	Draw profile overleaf
8. Other comments	7. mortar + found gravel sunny.	

Plan No: 6-P.S	Section No: 48.3	Lgth: Slot 0.7m Total 1.90m	Width: 1.25m	Thickness/Max Depth: 0.25m
-------------------	---------------------	--------------------------------	-----------------	-------------------------------



Earlier	Covered by: (4820)	Contemporary	Physical relationships	Later than	Covers:
	Filled by:		Feature Label:		Fill of: [4816]
	Cut by:		Includes:		Cuts:
	Butted by:		Same as:		Butts:

Interpretation and discussion:

	Internal	External	Structural	Other
--	----------	----------	------------	-------

No finds, 3rd fill of 4.

Mixed deposited or compacted heat affected sandstone (possibly). The fill seems consistent with a back-fill deposit.

Back-fill

Provisional date: Roman 2

Registered Artefacts: X	Finds: Specify anything not below
Environmental Samples: X	<input checked="" type="checkbox"/> None <input type="checkbox"/> Pot <input type="checkbox"/> Bone <input type="checkbox"/> CBM <input type="checkbox"/> Flint <input type="checkbox"/> Metal <input type="checkbox"/> Glass <input type="checkbox"/> Wood

Completed by: J.A	Date: 28/9/15	Checked by:	Date:
-------------------	---------------	-------------	-------



Sketch of Profile/Plan

See [4814] + [4816]

Levels

OD Highest:

OD Lowest:

OD Others

Other Information

Site Book References

Photo (film and photo number)

Digital: J.C.O. Camera, 102-0465 → 0467

Black and White: Real Camera 106-6984

Colour:

Checked interpretation:

Basic Interpretation:

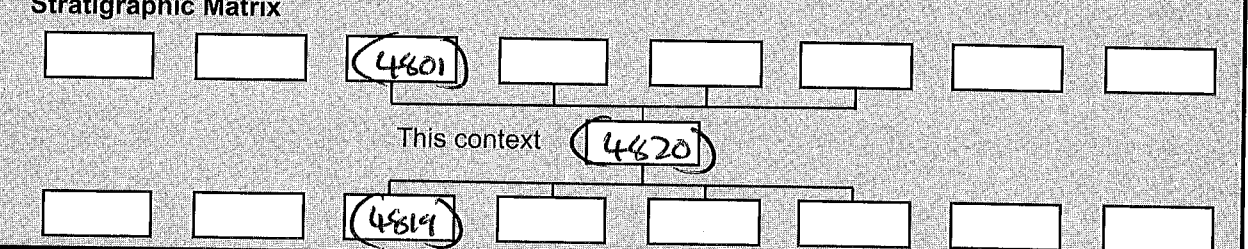
Basic Process:

CONTEXT RECORDING SHEET

SITE CODE: REDS 15	Location: Tr 448	Grid Ref:	Type: Fill	Context No. 4820
------------------------------	----------------------------	------------------	----------------------	----------------------------

DEPOSIT: 1. Colour: 1. light reddish brown 2. Composition/Particle size: 2. Silty clay 55% clay 3. Compaction: 3. loose → firm 4. Inclusions: 4. occasional quartz stone + subangular sandstone ranging from 75mm x 25mm → grit. occasional patches of yellow sand inclusions. 5. Horizon clarity: 5. low 6. Contamination risk: 7. Methods and conditions: 7. Mattock + trowel, Sunny 8. Other comments:	CUT: 1. Shape in plan 2. Corners 3. Sides 4. Base 5. Orientation 6. Other comments. Draw profile overleaf
--	---

Plan No: G-P-5	Section No: 48.3	Lgth: slot 0.72m	Width: 1.35m	Thickness/ Max Depth: 0.38m
--------------------------	----------------------------	----------------------------	------------------------	---------------------------------------



Earlier	Covered by: (4801)	Contemporary	Physical relationships	Later than	Covers: (4819)
	Filled by:		Feature Label:		Fill of:
	Cut by:		Includes:		Cuts:
	Butted by:		Same as:		Butts:

Interpretation and discussion:	Internal	External	Structural	Other
---------------------------------------	----------	----------	------------	-------

4th fill of 4 No Finds.
 The fill is relatively mixed with sand and stone inclusions. As (4819) seems to be a backfill it seems probably to be a bank backfilled into the ditch.
 Dense bank backfilled into ditch.

Provisional date: Roman?

Registered Artefacts: X	Finds: Specify anything not below
Environmental Samples: X	<input checked="" type="checkbox"/> None <input type="checkbox"/> Pot <input type="checkbox"/> Bone <input type="checkbox"/> CBM <input type="checkbox"/> Flint <input type="checkbox"/> Metal <input type="checkbox"/> Glass <input type="checkbox"/> Wood

Completed by: J.A	Date: 28/9/15	Checked by:	Date:
-------------------	---------------	-------------	-------



Sketch of Profile/Plan

See [4814] + [4816]

Levels

OD Highest:

OD Lowest:

OD Others

Other Information

Site Book References

Photo (film and photo number)

Digital: J.C.O camera, 102-0465 → 0467,

Black and White: Post camera 106-6984

Colour:

Checked interpretation:

Basic Interpretation:

Basic Process:



SITE NAME REDHANG SOUTH		SITE CODE REDS15		AREA	TRENCH No. 49
----------------------------	--	---------------------	--	------	------------------

Length 30	Width 1.8	Ground level (AOD)	Max. depth 1.4+
--------------	--------------	--------------------	--------------------

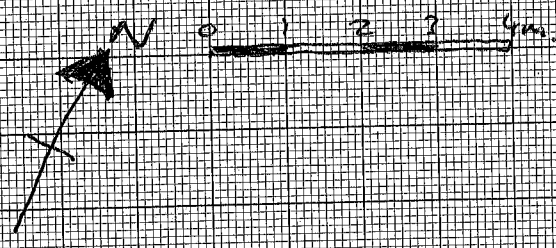

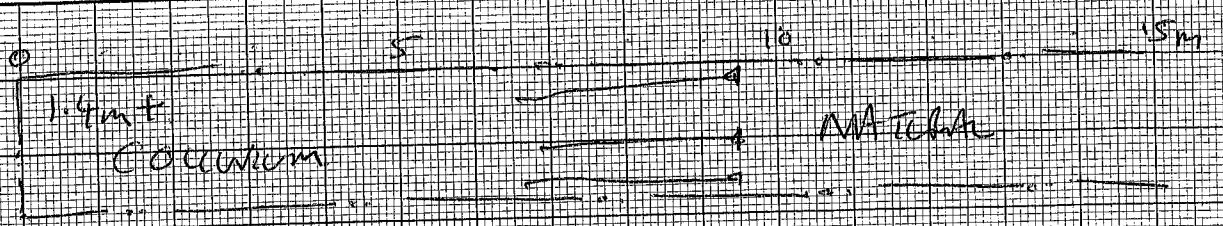
Plan Nos	Section Nos	Colour photos		B & W photos		Co-ordinates	
		Film	Frames	Film	Frames	<input type="checkbox"/> Site Grid	<input type="checkbox"/> OS
GPS	SEE REVERSE	418					
		419					

Context No.	Context type	Description	Dimensions
4900	LAYER	TOPSOIL: MID BROWNISH GREY STICKY SANDY SILT MODERATE COMPACTION	0 - 0.3m
4901	LAYER	COLLUVIUM: MID REDDISH BROWN SANDY SILTY SAND MODERATE COMPACTION	0.3 - 1.4+
4902	LAYER	MATERIAL: MID BROWNISH RED SILTY SAND MODERATE COMPACTION OCCASIONAL MANGANESE.	
4903	CUT	OF PITCH NOT EXAMINED DUE TO DEPTH	
4904	Fill	MID GREYISH BROWN SANDY SILT. MODERATE COMPACTION	
MATERIAL WAS ONLY SEEN AT EASTERN END OF TRENCH. MACHINING WAS STOPPED DUE TO DEPTH OF COLLUVIUM.			

FINDS None recovered

Material	Context No.	Qty	Material	Context No.	Qty
/			/		

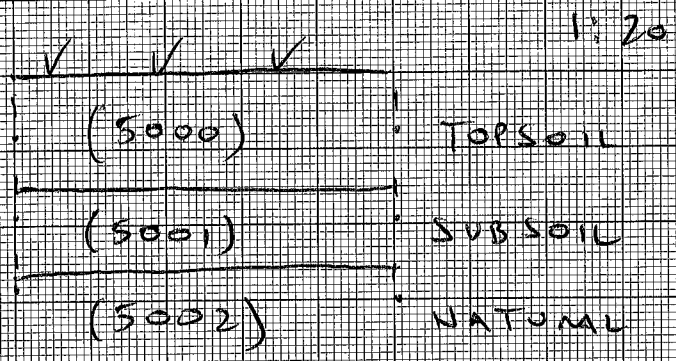
RF No.	Sample Nos
Recorded by: AH	Date 18/9/15
Checked by:	Date



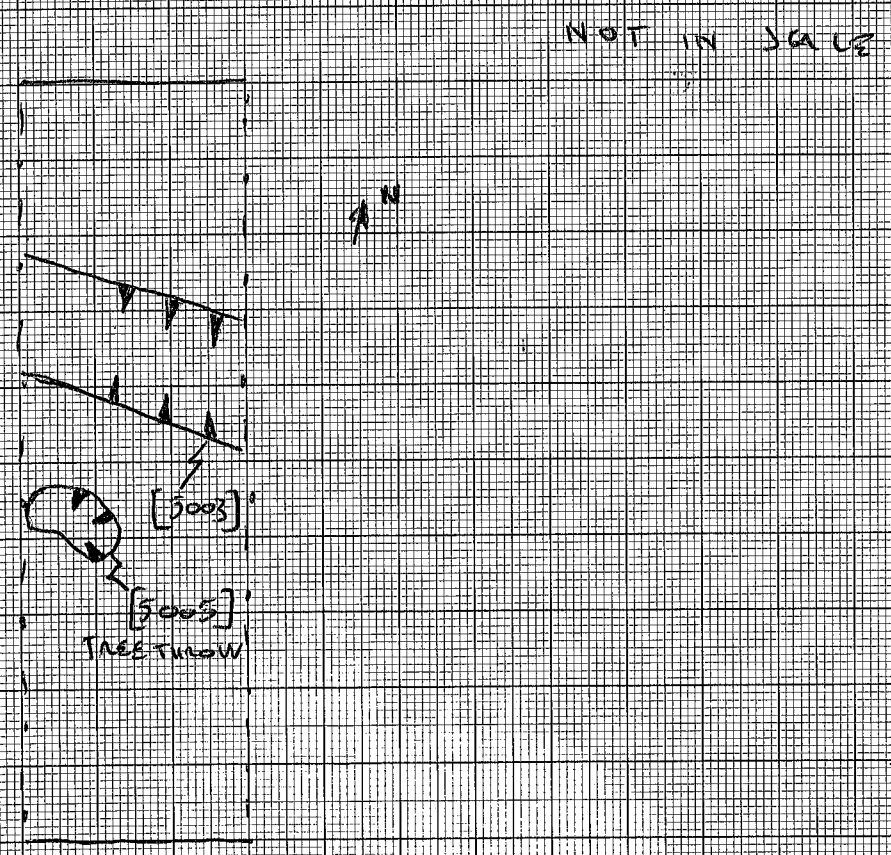


SITE NAME LED HAYES SOUTH		SITE CODE REDS 15		AREA -	TRENCH No. 50
Length 29m	Width 1.90m	Ground level (AOD) N/A		Max. depth 0.70m	
Plan Nos	Section Nos	Colour photos Film Frames	B & W photos Film Frames	Co-ordinates <input type="checkbox"/> Site Grid <input type="checkbox"/> OS	
685	50.1	102-0420			
		102-0421			
		102-0422			
Context No.	Context type	Description		Dimensions	
5000	LAYER	TOP SOIL. MID GRAYISH BROWN, SANDY SILT, FRAGILE, 1% OF STONES > 5mm		ALL OVER THE TRENCH THICKNESS: 0.30m	
5001	LAYER	SUBSOIL. MID REDDISH BROWN SANDY SILT, FRAGILE, 1% OF SUBANGULAR STONES > 5mm		ALL OVER THE TRENCH THICKNESS: 0.25m	
5002	LAYER	NATURAL. BROWN/ILL MD SANDY SILT, FRAGILE WITH 10% OF GRAVELS		L.O.E	
5003	CUT	CUT OF A DITCH		SEE TO CONTEXT SHEETS	
5004	FILL	FILL OF [5003]		↓	
5005	CUT	TREE THROW		LENGTH: 0.80m WIDTH: 0.50m	
5006	FILL	FILL OF A TREE THROW [5005]		DEPTH: 0.15m	
FINDS None					
Material	Context No.	Qty	Material	Context No.	Qty
/	/	/			
RF No. /			Sample Nos /		
Recorded by: EV		Date 24/9/15	Checked by:		Date

REP SECTION OF TRENCH 50



PLAN OF TRENCH 50

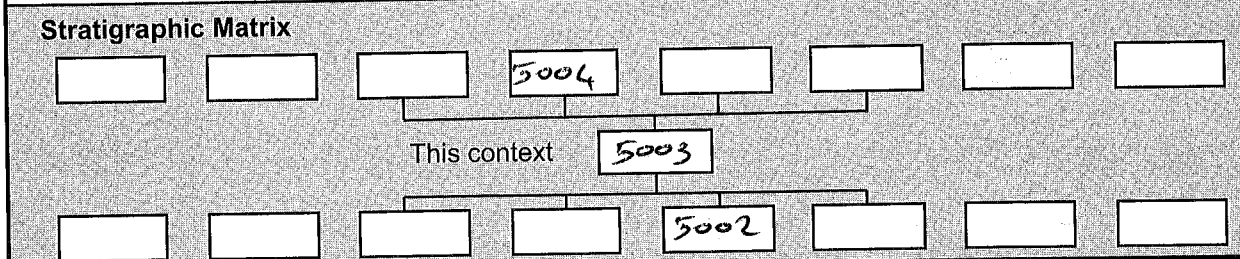


CONTEXT RECORDING SHEET

SITE CODE: LED5 15	Location: TRENCH 50	Grid Ref: /	Type: CUT	Context No. 5003
------------------------------	-------------------------------	-----------------------	---------------------	----------------------------

DEPOSIT: 1. Colour 2. Composition/Particle size 3. Compaction 4. Inclusions 5. Horizon clarity 6. Contamination risk 7. Methods and conditions 8. Other comments	<table border="1" style="width:100%; border-collapse: collapse;"> <tr><td style="height: 20px;">1. LINEAR</td></tr> <tr><td style="height: 20px;">2. N/A</td></tr> <tr><td style="height: 20px;">3. ROUNDED / IRREGULAR / MODERATE</td></tr> <tr><td style="height: 20px;">4. IMPERCEPTIBLE / FLAT</td></tr> <tr><td style="height: 20px;">5. EAST / WEST</td></tr> </table>	1. LINEAR	2. N/A	3. ROUNDED / IRREGULAR / MODERATE	4. IMPERCEPTIBLE / FLAT	5. EAST / WEST	CUT: 1. Shape in plan 2. Corners 3. Sides 4. Base 5. Orientation 6. Other comments Draw profile overleaf
1. LINEAR							
2. N/A							
3. ROUNDED / IRREGULAR / MODERATE							
4. IMPERCEPTIBLE / FLAT							
5. EAST / WEST							

Plan No: GPS	Section No: 50.1	Lgth: 0.90 m SLOT	Width: 2.25 m	Thickness/ Depth: 0.35 m
------------------------	----------------------------	---------------------------------	-------------------------	---------------------------------------



Earlier	Covered by:	Contemporary	Physical relationships	Later than	Covers:
	Filled by: 5004		Feature Label:		Fill of:
	Cut by:		Includes:		Cuts: 5002
	Butted by:		Same as:		Butts:

Interpretation and discussion:	Internal	External <input checked="" type="checkbox"/>	Structural	Other
--------------------------------	----------	--	------------	-------

CUT REALIZED FOR A DITCH THAT WAS FROM EAST TO WEST. NO FINDS.

Provisional date:	UNKNOWN
-------------------	----------------

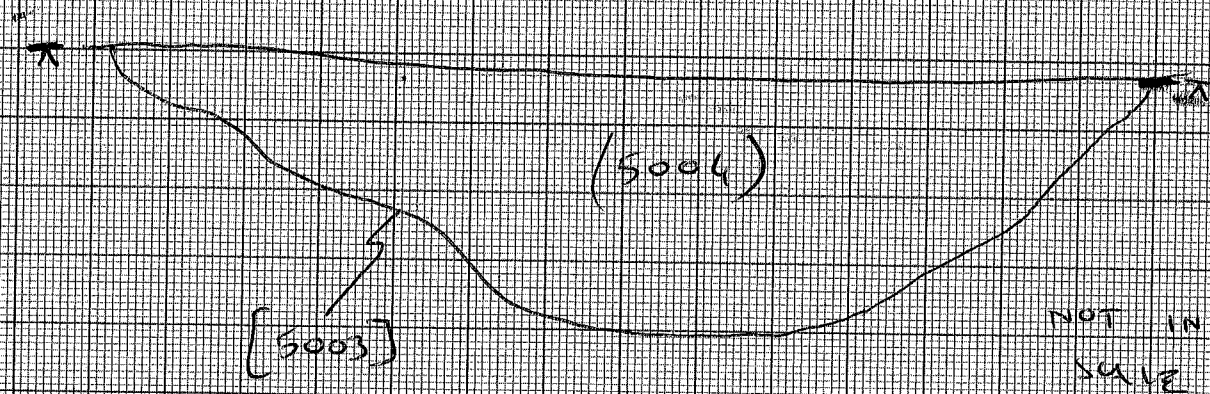
Registered Artefacts:	Finds
Environmental Samples:	Specify anything not below
	None <input checked="" type="checkbox"/> Pot <input type="checkbox"/> Bone <input type="checkbox"/> CBM <input type="checkbox"/> Flint <input type="checkbox"/> Metal <input type="checkbox"/> Glass <input type="checkbox"/> Wood <input type="checkbox"/>

Completed by: EV	Date: 24/9/15	Checked by:	Date:
----------------------------	-------------------------	-------------	-------



Sketch of Profile/Plan

EAST FACING SECTION OF DITCH
[5003]



Levels

OD Highest: /

OD Lowest: /

OD Others: /

Other Information

Site Book References

Photo (film and photo number)

Digital: 02-0418, 02-0419

Black and White:

Colour:

Checked interpretation:

Basic Interpretation:

Basic Process:


CONTEXT RECORDING SHEET

SITE CODE: LEDS 15	Location: TRENCH 50	Grid Ref: /	Type: FILL	Context No. 5004							
DEPOSIT:		CUT:									
1. Colour	1. REDDISH BROWN			1. Shape in plan							
2. Composition/Particle size	2. SANDY SILT			2. Corners							
3. Compaction				3. Sides							
4. Inclusions	3. FRAGILE			4. Base							
5. Horizon clarity				5. Orientation							
6. Contamination risk	4. 10% OF 5mm ROUNDED GRAVELS			6. Other comments							
7. Methods and conditions	5. GOOD			Draw profile overleaf							
8. Other comments	6. LOW										
	7. MATTOCK + TROWEL										
Plan No:	Section No:	Lgth:	Width:	Thickness/Depth:							
GPS	50.1	0.90m SLOT	2.25 m	0.35m							
Stratigraphic Matrix											
			5001								
			This context				5004				
				5003							
Earlier	Covered by:	Contemporary		Physical relationships		Later than		Covers:			
	Filled by:							Feature Label:	Fill of:		
	Cut by:							Includes:	Cuts:		
	Butted by:							Same as:	Butts:		
Interpretation and discussion:				Internal	External <input checked="" type="checkbox"/>	Structural	Other				
FILL OF A DITCH. FULL OF GRAVELS AND WITHOUT FINDS.											
Provisional date: UNKNOWN											
Registered Artefacts: /				Finds							
Environmental Samples: /				Specify anything not below							
				None	Pot	Bone	CBM	Flint	Metal	Glass	Wood
				<input checked="" type="checkbox"/>	<input type="checkbox"/>	<input type="checkbox"/>	<input type="checkbox"/>	<input type="checkbox"/>	<input type="checkbox"/>	<input type="checkbox"/>	<input type="checkbox"/>
Completed by:	EV	Date:	24/9/15	Checked by:		Date:					



Context No. 5004

Sketch of Profile/Plan



SEE TO [5003]

Levels

OD Highest: OD Lowest: OD Others

Other Information

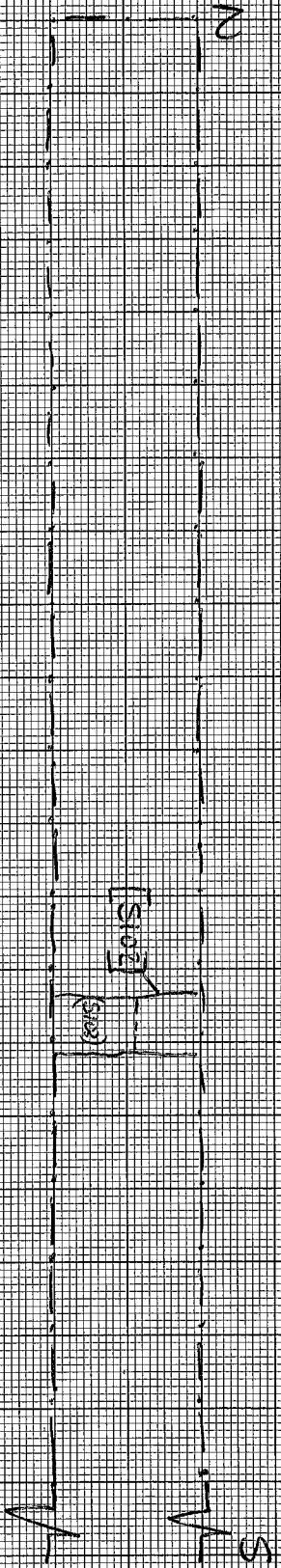
Site Book References Photo (film and photo number)
Digital: 02-0418, 02-0419
Black and White:
Colour:

Checked interpretation: Basic Interpretation: Basic Process:

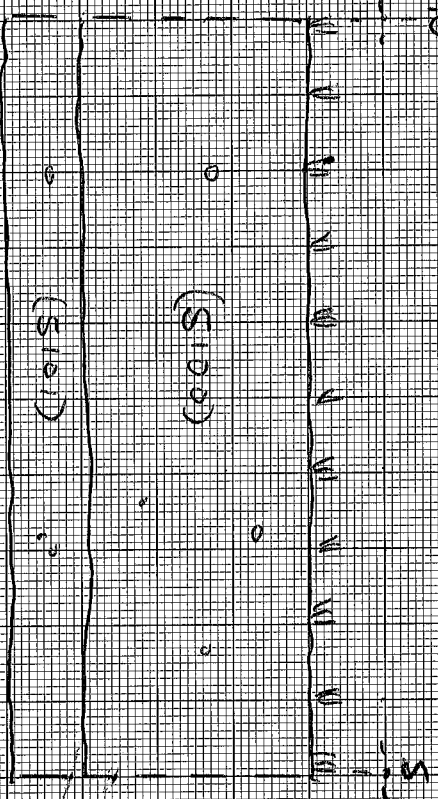


SITE NAME Redhays South		SITE CODE REDS 15		AREA /	TRENCH No. 51
Length 20.60m	Width 1.85m	Ground level (AOD)		Max. depth 0.40m	
Plan Nos	Section Nos	Colour photos Film	Frames	B & W photos Film	Frames
GPS	51.1	Digi	102	-	0386
			102	-	0391-3
			102	-	0398
				Co-ordinates <input type="checkbox"/> Site Grid	<input type="checkbox"/> OS
Context No.	Context type	Description			Dimensions
5100	Layer	Topsoil - reddish brown silty sand, sandstone inclusions			30cms
5101	Layer	Natural - reddish brown sand, w/ gravel			/
5102	Cut	Cut for small E-W aligned ditch. One fill			0.29m
5103	Fill	Fill of [5102]. No finds			0.29m
FINDS None					
Material	Context No.	Qty	Material	Context No.	Qty
	/			/	
RF No.			Sample Nos		
Recorded by: JM	Date 23/9/15	Checked by:	Date		

1:10 Plan of Trench S1



Representative Section T-51

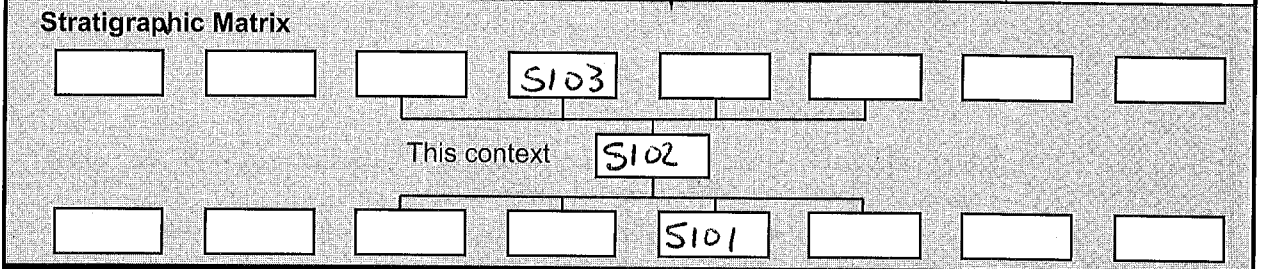


CONTEXT RECORDING SHEET

SITE CODE: REDS15	Location: T51	Grid Ref: 	Type: Cut
			Context No. S102

DEPOSIT: 1. Colour Linear 2. Composition/Particle size / 3. Compaction Steep sides, regular 4. Inclusions Concave base 5. Horizon clarity Approx E-W 6. Contamination risk 7. Methods and conditions Hand excavated weather sun and showers, very windy 8. Other comments	CUT: 1. Shape in plan 2. Corners 3. Sides 4. Base 5. Orientation 6. Other comments Draw profile overleaf
--	--

Plan No: GPS	Section No: S1.1	Lgth: 2m +	Width: 0.82m
			Thickness/Depth: 0.29m



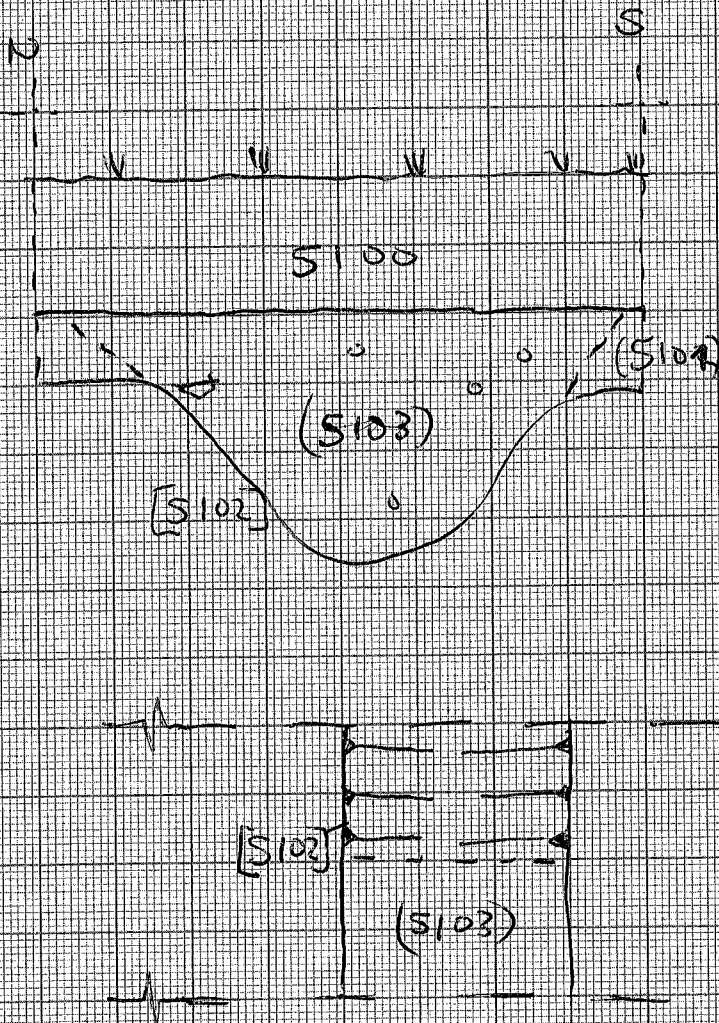
Earlier	Covered by: S103	Contemporary	Physical relationships	Later than	Covers:
	Filled by: S103		Feature Label:		Fill of:
	Cut by:		Includes:		Cuts: S101
	Butted by:		Same as:		Butts:

Interpretation and discussion:					Internal	External	Structural	Other
Cut for small E-W ditch feature cut from below the topsoil, although no subsoil layer in this trench. One fill, no finds Small field boundary?								

Provisional date: Undated		
Registered Artefacts:	Finds	
Environmental Samples:	Specify anything not below 	
	None <input checked="" type="checkbox"/> Pot <input type="checkbox"/> Bone <input type="checkbox"/> CBM <input type="checkbox"/> Flint <input type="checkbox"/> Metal <input type="checkbox"/> Glass <input type="checkbox"/> Wood <input type="checkbox"/>	
Completed by: JM	Date: 23/9/15	Checked by: _____ Date: _____



Sketch of Profile/Plan



Levels

OD Highest:

OD Lowest:

OD Others

Other Information

Site Book References

Photo (film and photo number)

Digital: 102-0391-0393

Black and White:

Colour:

Checked interpretation:

Basic Interpretation:

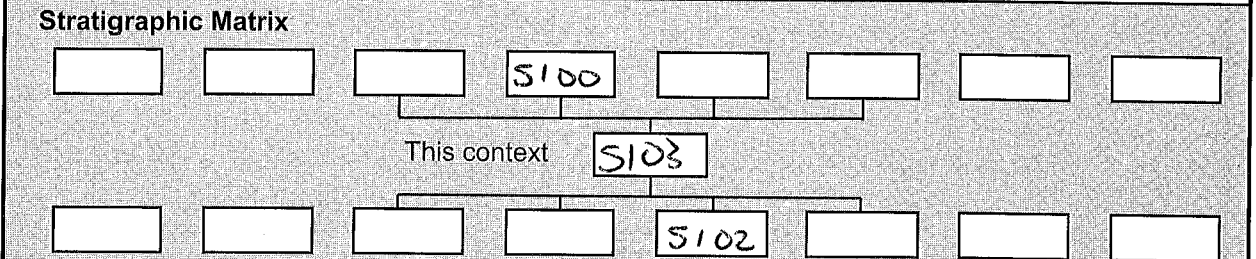
Basic Process:

CONTEXT RECORDING SHEET

SITE CODE: REDS15	Location: T51	Grid Ref: /	Type: Fill	Context No. S103
-----------------------------	-------------------------	--------------------	----------------------	----------------------------

DEPOSIT: 1. Colour: Reddish brown 2. Composition/Particle size: silty sand 3. Compaction: loosely compacted 4. Inclusions: Small Sandstone frags, Manganese 5. Horizon clarity: Good Clarity 6. Contamination risk: / 7. Methods and conditions: Hand excavated weather sun and showers, windy 8. Other comments:	CUT: 1. Shape in plan 2. Corners 3. Sides 4. Base 5. Orientation 6. Other comments Draw profile overleaf
---	---


Plan No: GPS	Section No: S1.1	Lgth: /	Width: /	Thickness/Depth: 0.29m
---------------------	-------------------------	----------------	-----------------	-------------------------------



Earlier	Covered by: S100	Contemporary	Physical relationships	Later than	Covers: S102
	Filled by:		Feature Label:		Fill of: S102
	Cut by:		Includes:		Cuts:
	Butted by:		Same as:		Butts:


Interpretation and discussion:	Internal	External	Structural	Other
Sole surviving fill of small ditch w finds Ditch probably silted up over time, homogeneous fill				

Provisional date: Undated	Registered Artefacts: Environmental Samples:		
Findings Specify anything not below None <input checked="" type="checkbox"/> Pot <input type="checkbox"/> Bone <input type="checkbox"/> CBM <input type="checkbox"/> Flint <input type="checkbox"/> Metal <input type="checkbox"/> Glass <input type="checkbox"/> Wood <input type="checkbox"/>			
Completed by: JM	Date: 23/9/15	Checked by:	Date:



Context No. 5103

Sketch of Profile/Plan



Levels

OD Highest:

OD Lowest:

OD Others

Other Information

Site Book References

Photo (film and photo number)

Digital: 102 - 0391 - 0393

Black and White:

Colour:

Checked interpretation:

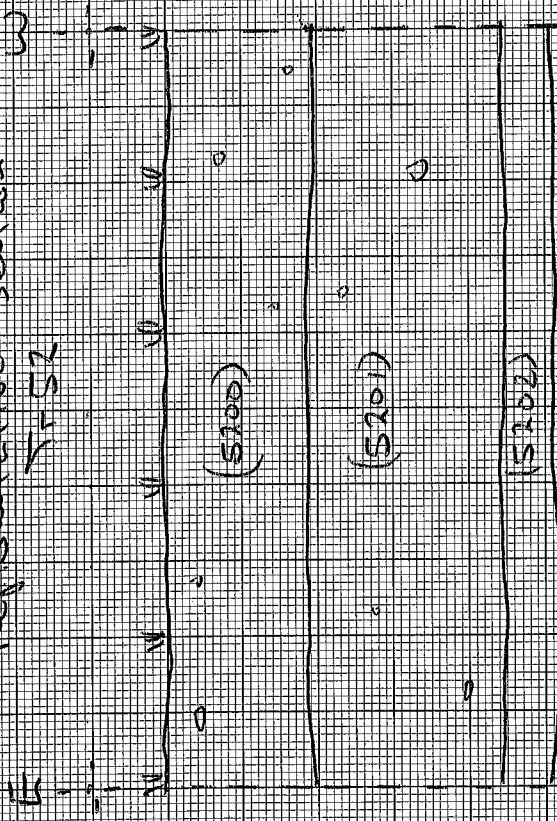
Basic Interpretation:

Basic Process:



SITE NAME Redhays South		SITE CODE REDS15		AREA /	TRENCH No. 52
Length 29.50 m	Width 1.85 m	Ground level (AOD)		Max. depth 0.55 m	
Plan Nos	Section Nos	Colour photos Film Frames	B & W photos Film Frames	Co-ordinates <input type="checkbox"/> Site Grid <input type="checkbox"/> OS	
GPS	See sketch on reverse	Digi 102-380-381 102-382			
Context No.	Context type	Description			Dimensions
5200	Layer	Topsoil - dark reddish brown silty sand			0.20m
5201	Layer	Subsoil - reddish brown silty sand			0.25m
5202	layer	Natural - reddish brown Sand, areas of gravel, manganese staining			/
		No features			
		No finds			
FINDS None					
Material	Context No.	Qty	Material	Context No.	Qty
RF No.	Sample Nos				
Recorded by: JM	Date 22/9/15	Checked by:	Date		

Representative Section
Tr 52

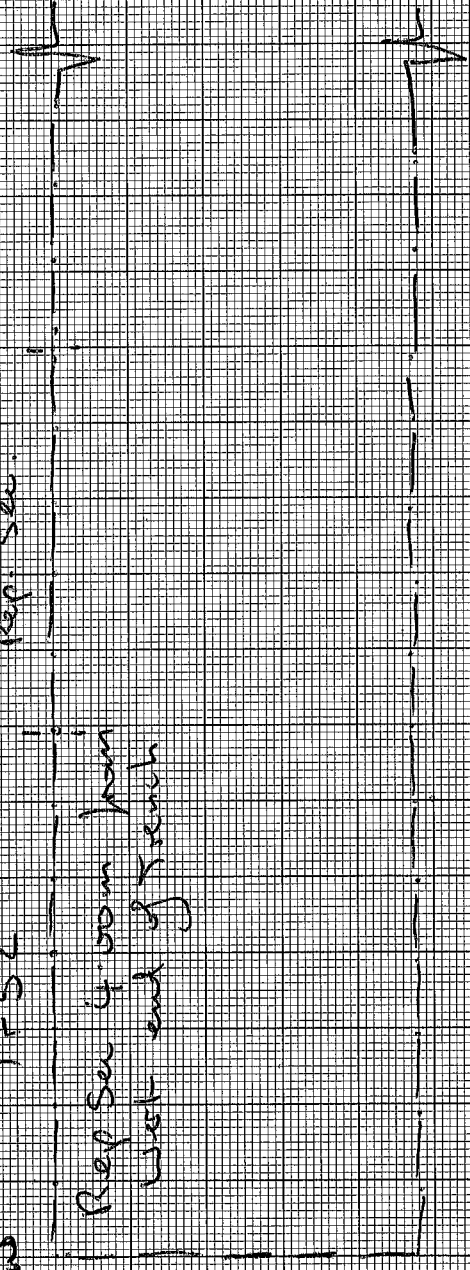


Scale
1:10

Tr 52

Rep. Sec.

Rep. Sec. 4' from front
West end of Trench





SITE NAME REDHAYES	SITE CODE REDS 15	AREA	TRENCH No. 100
------------------------------	-----------------------------	------	--------------------------

Length 40.0	Width 1.60	Ground level (AOD)	Max. depth 0.90
-----------------------	----------------------	--------------------	---------------------------

Plan Nos	Section Nos	Colour photos Film Frames	B & W photos Film Frames	Co-ordinates <input type="checkbox"/> Site Grid <input type="checkbox"/> OS
GPS	100.1	100-8254 -78262		

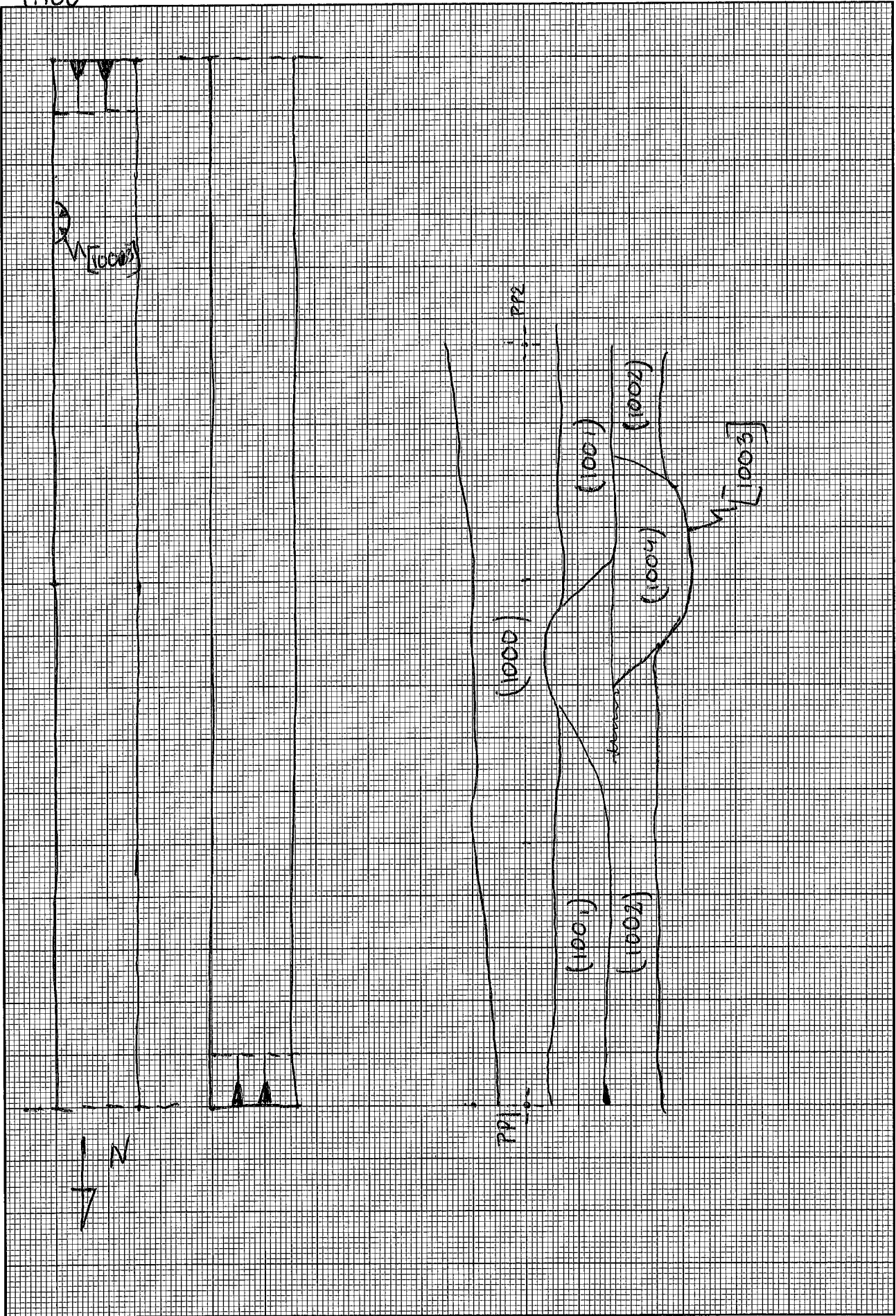
Context No.	Context type	Description	Dimensions
100 00	TOPSOIL	MID BROWNISH-GREY, SILTY SAND, MODERATE, COMPACTION	0.0 - 0.3m
100 01	SUBSOIL	YELLOWISH-GREY, SILTY SAND, MODERATE, COMPACTION	0.3 - 0.55m
100 03	NATURAL	MID BROWNISH-GRAY, SILTY SAND, MODERATE, COMPACTION	0.55m - 0.9m
100 03	CUT	CUT OF PIT OR POSTHOLE	L 0.7m - D 0.25m
100 04	FILL	DARK GREY, SILTY SAND MODERATE, COMPACTION	
ADDITIONAL LOCATED TRENCH OVER GEOPHYSICAL ANOMALY. - SEE ALSO TR 38.			

FINDS **NONE**

Material	Context No.	Qty	Material	Context No.	Qty
(Table is crossed out with a diagonal line)					

RF No.	Sample Nos
Recorded by: MG.	Date 26/10/15
Checked by:	Date

1:100

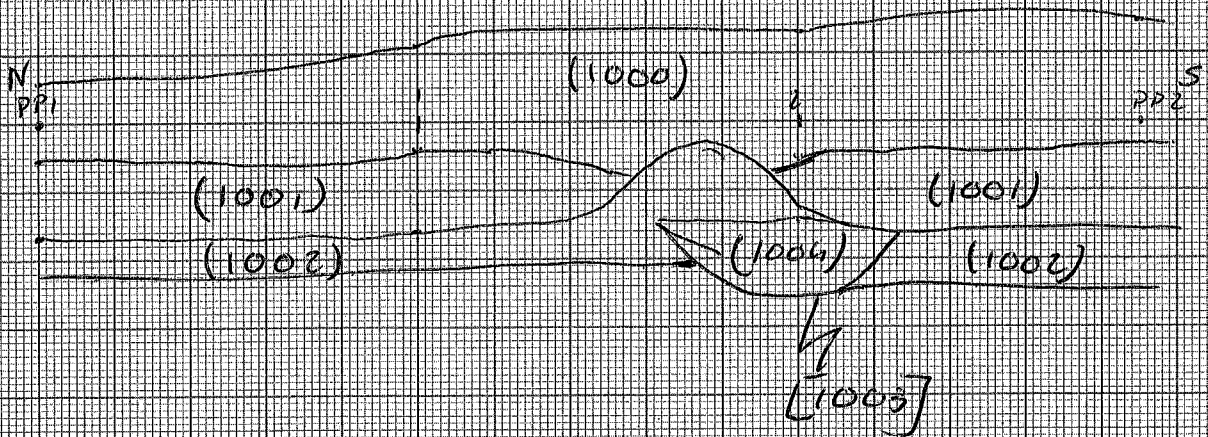


CONTEXT RECORDING SHEET

SITE CODE: REDS 15	Location: TRENCH 100	Grid Ref:	Type: CUT	Context No. [1003]						
DEPOSIT: 1. Colour 2. Composition/Particle size 3. Compaction 4. Inclusions 5. Horizon clarity 6. Contamination risk 7. Methods and conditions 8. Other comments	1. CIRCLE			CUT: 1. Shape in plan 2. Corners 3. Sides 4. Base 5. Orientation 6. Other comments Draw profile overleaf						
	2. —									
	3. ROUNDED									
	4. FLAT									
	5. N-S									
	6. —									
Plan No: GPS	Section No: 100.1	Lgth: 0.7m	Width:	Thickness/Depth: 0.25m						
Stratigraphic Matrix										
[]	[]	[]	(1004)	[]						
This context [1003]										
[]	[]	[]	(1002)	[]						
Earlier	Covered by:	Contemporary	Physical relationships	Later than	Covers:					
	Filled by: (1004)		Feature Label:		Fill of:					
	Cut by:		Includes:		Cuts: (1002)					
	Butted by:		Same as:		Butts:					
Interpretation and discussion:			<input type="checkbox"/> Internal	<input type="checkbox"/> External	<input type="checkbox"/> Structural	<input type="checkbox"/> Other				
CUT OF PIT OR POSTHOLE IN SOUTH PARTH OF TRENCH [100]										
Provisional date: UNKNOWN										
Registered Artefacts:			Finds Specify anything not below							
Environmental Samples:			None <input checked="" type="checkbox"/>	Pot <input type="checkbox"/>	Bone <input type="checkbox"/>	CBM <input type="checkbox"/>	Flint <input type="checkbox"/>	Metal <input type="checkbox"/>	Glass <input type="checkbox"/>	Wood <input type="checkbox"/>
Completed by: MG			Date: 28/10/15		Checked by:		Date:			



Sketch of Profile/Plan



Levels

OD Highest:

OD Lowest:

OD Others

Other Information

Site Book References

Photo (film and photo number)

Digital: 100 - 8254 -> 8256

Black and White:

Colour:

Checked interpretation:

Basic Interpretation:

Basic Process:

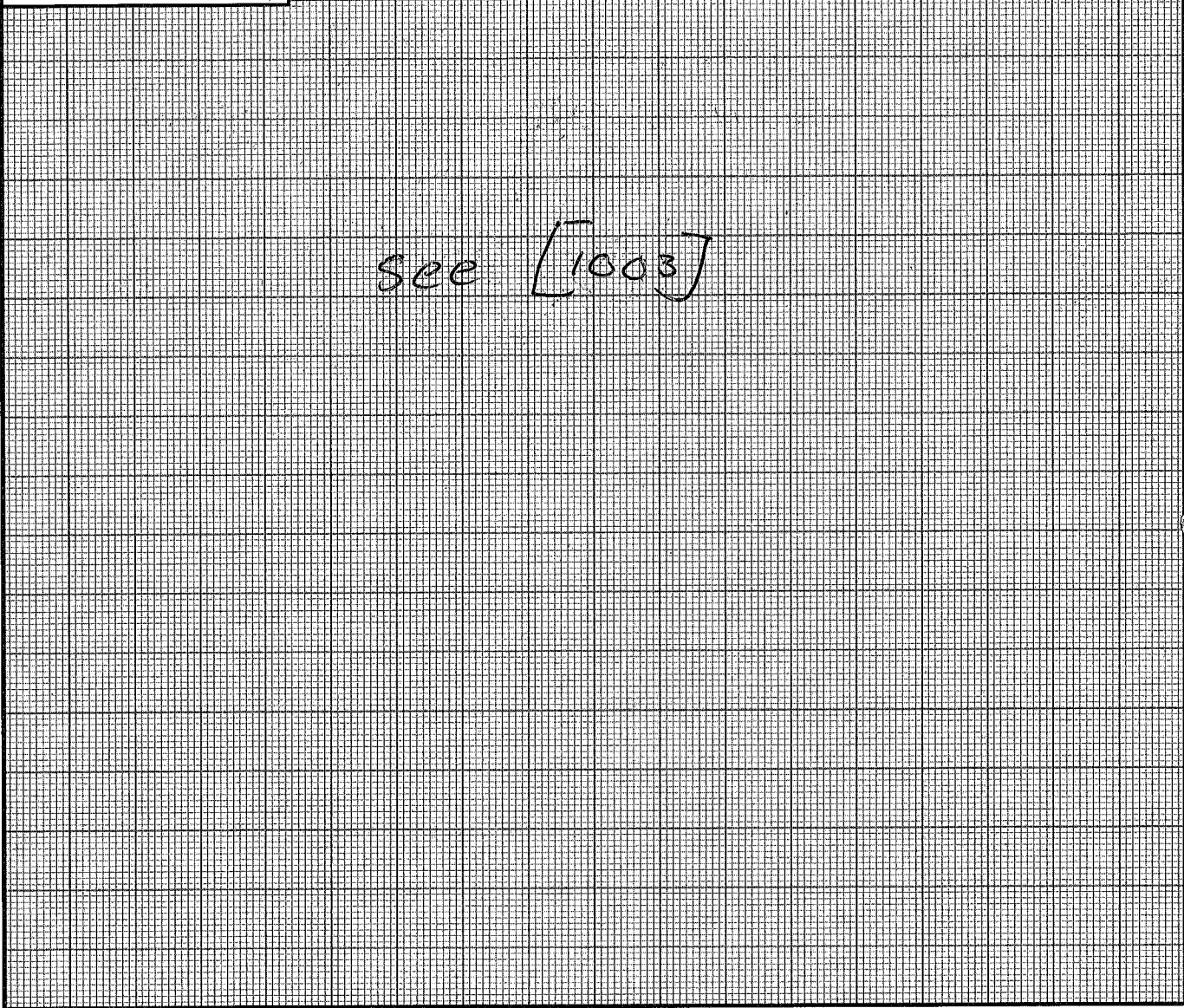
CONTEXT RECORDING SHEET

SITE CODE: REDS 15	Location: TRENCH 100	Grid Ref:	Type: FILL	Context No. (1004)		
DEPOSIT: 1. Colour 2. Composition/Particle size 3. Compaction 4. Inclusions 5. Horizon clarity 6. Contamination risk 7. Methods and conditions 8. Other comments	1. DARK GREY			CUT: 1. Shape in plan 2. Corners 3. Sides 4. Base 5. Orientation 6. Other comments Draw profile overleaf		
	2. SILTY SAND					
	3. MODERATE					
	4. CHARCOL					
	5. GOOD					
	6. LOW					
	7. TROWEL					
	8 -					
Plan No: GPS	Section No: 100.1	Lgth: 0.7m	Width:	Thickness/Depth: 0.25m		
Stratigraphic Matrix						
<div style="display: flex; justify-content: space-around; align-items: center;"> <div style="border: 1px solid black; width: 40px; height: 20px; margin: 2px;"></div> <div style="border: 1px solid black; width: 40px; height: 20px; margin: 2px;"></div> <div style="border: 1px solid black; width: 40px; height: 20px; margin: 2px; text-align: center;">(1002)</div> <div style="border: 1px solid black; width: 40px; height: 20px; margin: 2px; text-align: center;">(1001)</div> <div style="border: 1px solid black; width: 40px; height: 20px; margin: 2px; text-align: center;">(</div> <div style="border: 1px solid black; width: 40px; height: 20px; margin: 2px;"></div> <div style="border: 1px solid black; width: 40px; height: 20px; margin: 2px;"></div> <div style="border: 1px solid black; width: 40px; height: 20px; margin: 2px;"></div> </div> <p style="text-align: center; margin: 5px 0;">This context (1004)</p> <div style="display: flex; justify-content: space-around; align-items: center;"> <div style="border: 1px solid black; width: 40px; height: 20px; margin: 2px;"></div> <div style="border: 1px solid black; width: 40px; height: 20px; margin: 2px;"></div> <div style="border: 1px solid black; width: 40px; height: 20px; margin: 2px;"></div> <div style="border: 1px solid black; width: 40px; height: 20px; margin: 2px; text-align: center;">[1003]</div> <div style="border: 1px solid black; width: 40px; height: 20px; margin: 2px;"></div> <div style="border: 1px solid black; width: 40px; height: 20px; margin: 2px;"></div> <div style="border: 1px solid black; width: 40px; height: 20px; margin: 2px;"></div> <div style="border: 1px solid black; width: 40px; height: 20px; margin: 2px;"></div> </div>						
Earlier	Covered by: (1002) (1001)	Contemporary	Physical relationships		Later than	
	Filled by:		Feature Label:			Covers:
	Cut by:		Includes:			Fill of: [1003]
	Butted by:		Same as:			Cuts:
Butts:						
Interpretation and discussion:			<input type="checkbox"/> Internal	<input type="checkbox"/> External	<input type="checkbox"/> Structural	<input type="checkbox"/> Other
FILL OF PIT OR POSTHOLE [1003]						
Provisional date: _____						
Registered Artefacts:			Finds Specify anything not below			
Environmental Samples:			<input checked="" type="checkbox"/> None <input type="checkbox"/> Pot <input type="checkbox"/> Bone <input type="checkbox"/> CBM <input type="checkbox"/> Flint <input type="checkbox"/> Metal <input type="checkbox"/> Glass <input type="checkbox"/> Wood			
Completed by: MG		Date: 28/10/15		Checked by:		Date:



Context No. 100L

Sketch of Profile/Plan



see [1003]

Levels

OD Highest:	OD Lowest:	OD Others
-------------	------------	-----------

Other Information

Site Book References	Photo (film and photo number) Digital: 100 - 8254 → 8256 Black and White: Colour:
----------------------	--

Checked interpretation:	Basic Interpretation:	Basic Process:
-------------------------	-----------------------	----------------

SAMPLE REGISTER

Site Code: REDS 15

Project No: 880053

Sample No.	Context	Sample type	Sample volume	Taken by	Date
<u>500</u>	<u>(2805)</u>	<u>BULK</u>	<u>10 L</u>	<u>MG.</u>	<u>30/10/15</u>



Sheet of

Acc No:

SAMPLE RECORDING SHEET

Site Code: REDS 15	Area/Grid Square: TRENCH 28	Grid Ref:	Context No: (2805)	Sample No: 500
------------------------------	---------------------------------------	-----------	------------------------------	--------------------------

- SAMPLE PROPERTIES**
1. Type of context sampled
 2. Brief description of context properties
 3. Container used for sampling
 4. Type of sample; bulk, or column
 5. Sample volume
 6. Approximate percentage of context represented in sample
 7. Other comments

1. SILTY SAND, FILL OF POSTHOLE
2 SILTY SAND, ~~DA~~ DARK GREY
3 WHITE 10L BULK
4 BULK
5 10L
6 50%

Condition when sampled:

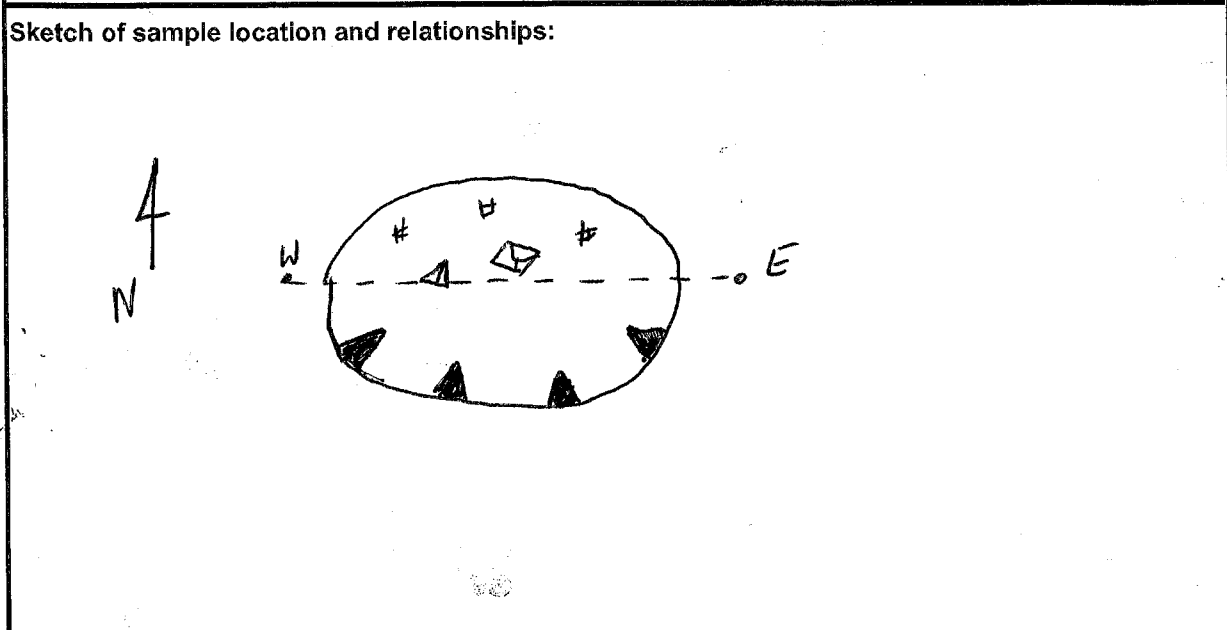
dry moist wet waterlogged **Column samples only (not monolith)**

Plan No. **GPS** Section No. **28.2** Sample Width Thickness Hgt / Dpth

Reason for taking, Tick one box

Environmental Finds Recovery Burial Metalworking Other

CHARCOAL - C14



Provisional date of sampled context:
PRAEHISTORIC ?

Sampled by: **M. Goochell** Date: **30/10/15**

Sample approved by: Date:

952



PROCESSING SAMPLES:

Name: Katharine Hebbard

Date: 9/3/16

Vol processed: 7

weight 12

Sample as taken/dried

H₂O₂ Yes/No
Calgon Yes/No

Flotation → Residue Mesh used: 2mm 1mm 0.5mm
Flot sieve sizes used: 1mm 0.5mm 0.25mm
Flot Kept wet/dried dried

Wet sieving → Mesh used: 2mm 1mm 0.5mm 0.25mm

Comments:

SORTING RESIDUES:

Name: Tom Rowley

Date: 10/3/16

Type	Quantity	Type	Quantity
Waterlogged plant remains		Pottery	
Charred plant remains		CBM	
Mineralised plant remains		Fired/Burnt clay	
Wood charcoal		Metalwork	
Large mammal bone		Metal residue (slag)	
Small mammal/amphibian bone		Struck Flint	
Burnt animal bone		Burnt Flint	
Human bone		Stone	
Cremated human bone		Clay pipe	
Fish bone		Glass object	
Fish scale		Glass residue	
Mollusc		Hammerscale	
Insects		Magnetic material	
Eggshell		Other cultural:	
Other biological:			
Other biological:			

No Archeology

Quantity Codes: A = <200 B = 100-200 C = 50-100 D = 10-50 E = 1-10

Residues retained? Y/N and size ranges +1mm 1g, +0.5mm 1g

DIGITAL PHOTOGRAPHIC REGISTER

Site Code: REVISIS Project No: 880053 Film Type: DIGITAL

Frame No:	Description:	Name:	Date:
102-0351	RED Hayes South Eubel	J.A	21/9/15
102-0352	Tr 18 View to SSW	↓	↓
02-0353	Tr 18 View to NNE	↓	↓
102-0354	EAST FACING SECTION OF DITCH [1703]	EV	21/9/15
102-0355	OBLIQUE SHOT OF EAST FACING SECTION OF DITCH [1703]	EV	//
102-0356	Tr 16C View to SE	J.A	21/9/15
102-0357	Tr 16C View to NW	J.A	↓
102-0358	Tr 16C NE Facing rep section	J.A	↓
102-0359	EAST FACING SECTION OF [1705] + REP SECTION OF TRENCH 17	EV	21/9/15
102-0360	" " " " " " " " " "	EV	//
102-0362	Tr 17 VIEW N-W	EV	//
102-0363	Tr 17 VIEW S-E	EV	//
102-0364	EAST FACING SECTION OF PIT (1408)	VP	↓
102-0365	" " " "	↓	↓
102-0366	NORTH WEST FACING SECTION OF GULLY (1411)	↓	↓
102-0367	" " " "	↓	↓
102-0368	North facing section of ditch [1103] Tr. 11	GG	21.9.15
102-0369	" " " "	GG	22.9.15
102-0370	" " " "	"	"
102-0371	oblique shot of ditch [1103] facing SE	GG	"
102-0372	SOUTH WEST FACING SECTION OF POST HOLE [1413] & STAKE HOLE [1415]	VP	↓
102-0373	" " " "	" "	↓
102-0374	REP SECTION OF TRENCH 15 (SOUTH FACING)	EV	22/9/15
102-0375	Tr. 15 VIEW NPE	EV	22/9/15
102-0376	Tr. 15 VIEW S/W	EV	//
102-0377	Tr 12 NNW facing section of ditch [1203]	J.A	↓
102-0378 → 0379	Tr 12 ↓ ↓	↓ ↓	↓ ↓
102-0380	Overall view Tr 52 2x1m Scale Facing West	JM	22/9/15
102-0381	Overall view Tr 52 2x1m Scale Facing East	JM	22/9/15
102-0382	Representative Section Tr 52 1x1m Scale	JM	22/9/15
102-0383	Tr. 13 VIEW SOUTH	EV	22/9/15
102-0384	Tr. 13 VIEW NORTH	EV	//
102-0385	REP SECTION OF TRENCH 13 (WEST FACING)	EV	//
102-0386	Overall view Tr 51 2x1m Scale Facing NW	JM	22/9/15
102-0387	Tr 12 View to N Post ex	J.A	↓
102-0388	Tr 12 View to S Post ex	J.A	↓

Cotswold Archaeology

DIGITAL PHOTOGRAPHIC REGISTER

Site Code: REDSIS

Project No: 88053

Film Type: DIGITAL

Frame No:	Description:	Name:	Date:
102-0389	Tr 12 Rep Section E Facing	JA	22/9/15
102-0390	Tr 12 ↓ ↓	↓	↓
102-0391	Post-ex slots of ditch [5102]	JM	22/9/15
-0393	Tr 51, 1X0.5m Scale	↓	
-0394	Tr 14 - post ex - SW TO NE	JD	
-0395	Tr 14 POST EX - NE - SW	↓	↓
-0396	" "	↓	↓
-0397	BULK SECTION - SE FACING SECTION OF GULLY [1411]	VP	23.09.15
102-0398	Post ex Tr 51 2x1m Scale Facing N	JM	23/9/15
102-0399	Overall view Tr 44 2x1m Scale	JM	23/9/15
102-0400	Representative Section Tr 44 1x1m	JM	23/9/15
102-0401	North facing section of ditch [1107] Tr. 11	AG	23.9.15
102-0402	North facing sect. of ditch [1107] facing SW	AG	
102-0403	NW facing sect. at Pit [1110] Tr. 11	AG	↓
102-0404	NW facing sect at Pit [1110] facing west.	AG	↓
102-0405	Post-ex slots of ditch [4403]	JM	23/9/15
-0407	1X0.5m Scale	↓	↓
102-0408	N. facing Section Slot through ditch [1107] + Pit [1110]	AG	23.9.15
102-0409	" " " "	AG	
102-0410	E. facing Section Slot through Pit [1110] + ditch [1107]	AG	↓
102-0411	W. facing Section Slot through Pit [1110] + ditch [1107]	AG	↓
102-0412	N. facing Sect. through Pit [1110] + ditch [1107]	AG	↓
102-0413	Post ex slot of posthole [4405]	JM	24/9/15
-0414	1X0.2m Scale	↓	↓
102-0415	Post-ex of posthole [4407]	JM	24/9/15
-0417	1X0.4m Scale ↓ ↓	↓	↓
102-0418	EAST FACING SECTION OF DITCH [5003]	EV	24/9/15
-0419	OBSCURE SHOT OF EAST FACING SECTION OF DITCH [5003]	EV	"
-0420	TR. 50 VIEW NORTH	EV	"
-0421	TR. 50 VIEW SOUTH	EV	"
-0422	REP SECTION OF TRENCH 50	EV	"
102-0423	Post ex of posthole [4409]	JM	24/9/15
-0424	1X0.3m Scale	↓	↓
102-0425	Working slots, postholes [4405]	JM	24/9/15
-0426	[4407] and [4409]	↓	↓
102-0427 → 0429	Tr 48 [4404] + [4406] NW Facing Section	J.A.	24/9/15

© Crown Copyright
© British Library

PHOTOGRAPHIC REGISTER


Site Code: REDS 15

Project No: 880053

Film Type: Digited

Film No: —

Frame No:	Archive Frame No:	Description:	Direction of View:	Scales:	Name:	Date:
102-0430		TR. 45 VIEW NORTH	NORTH	2X1m	EV	24/9/15
102-0431		TR. 45 VIEW SOUTH	SOUTH	2X1m	EV	//
102-0432		REP SECTION OF TR. 45	EAST	1m	EV	//
102-0433		west facing section of pit/ditch terminus [1113]	East	0.4m	GG	"
102-0434		" " "	NE	"	"	"
102-0435		Tr. 11 view east	East	2x1m	GG	24.9.15
102-0436		Tr. 11 view west	West	2x1m	GG	24.9.15
102-0437		ENE FACING SECTION OF GULLY	NE		VP	↓
102-0438		[4603]			↓	↓
102-0439		" " "	" " "		↓	↓
102-0439		TR 46 VIEW SOUTH EAST	SE		VP	↓
102-0440		TR 46 VIEW NORTH WEST	NW		↓	↓
102-0441		Overall view Tr 43	SW	2X1m	JM	24/9/15
-0442		2X1 - Scales	↓	↓	↓	↓
102-0443		TRENCH 42 VIEW W	W	2X1m	EV	24/9/15
102-0446		TRENCH 42 VIEW E	E	//	EV	//
102-0447		REP SECTION OF TR. 42	S	1m	EV	//
102-0448		Representative Section	SE	1X1m	JM	25/9/15
-0447		Tr 43 1X1m Scale	↓	↓	↓	↓
102-0449		TR 43 - SE SECTION [3905]	NW	0.4m	ML-J	25/09/15
102-0450		TR 39 - SE SECT [3905]	NW	0.4m	ML-J	25/09/15
102-0451		" " "	"	"	"	"
102-0452		TR 48 - SE FAC SECT [4744]	NW	1m	J.A.	25/9/15
102-0453		TR 39 - NE SECT. [3907]	SW	1m	ML-J	25/09/15
102-0454		" " "	"	"	"	"
102-0455		TR 39 - SW SECT [4907]	NE	1m	"	"
102-0456		" " "	"	"	"	"
102-0457		TR 39 - Post-ex	N	2X1m	ML-J	25/09/15
102-0458		Post.ex of ditch remnant [4703]	S	1X0.3m	JM	24/9/15
1-0460		" " "	↓	↓	↓	↓
102-0461		N. facing sect. of ditch [4003] Tr. 40	S	1m	GG	25.9.15
102-0462		" " "	SW	1m	GG	25.9.15
102-0463		Tr. 40 (post ex)	W	2X1m	GG	25.9.15
102-0464		Tr. 40 (post ex)	E	2X1m	GG	25.9.15
102-0465 →		Tr 48 N Facing section [4816]	S	0.4m	J.A	↓
0466						



Cotswold Archaeology

Sheet of

Acc No:

DIGITAL PHOTOGRAPHIC REGISTER

Site Code: REDS 15

Project No: 880053

Film Type: DIGITAL

Frame No:	Description:	Name:	Date:
152411	NORTH-EAST FACING SECTION OF DITCH [2103]	EV	17/9/15
412	OBLIQUE SHOT OF N-E FACING SECTION OF DITCH [2103]	//	//
413	NORTH-EAST FACING SECTION OF DITCH [2105]	//	//
414	OBLIQUE SHOT OF N-E FACING SECTION OF DITCH [2105]	//	//
415	TR. 21 VIEW E.	//	//
416			
417	TR. 21 VIEW W	//	//
418	TR 49 FROM SW.	AH	17/9/15
419	TR 49 DEPTH OF COLLUVIAL.	AH	"
420	S facing sect. of ditch [2002] TR. 20	GG	18.9.15
421	oblique shot S. facing sect. of ditch [2002] Tr. 20	GG	
422	" " "	GG	
423	TR. 20 facing west	GG	
424	TR. 20 facing east	GG	↓
425	SE FACING SECTION OF DITCH [1403]		
426	" "		
427	" "		
428	Tr 18 South Facing Section of possible pit [1806]	J.A	18/9/15
429	↓	↓	↓
430	North SOUTH FACING SECTION OF TRENCH 21	EV	//
431	Trench 10 facing west	GG	18.9.15
432	Trench 10 facing east	GG	
433	South facing representational section of trench 10	GG	↓
434	TR. 19 VIEW SOUTH	EV	18.9.15
435	TR. 19 VIEW NORTH	//	//
102 436	EAST FACING SECTION OF TR. 19	//	//



DIGITAL PHOTOGRAPHIC REGISTER

Site Code: **REDS IS**

Project No: **880053**

Film Type: **DIGITAL**

Frame No:	Description:	Name:	Date:
100			
106-6983	ID Shot	J.A	28/9/15
106-6984	N Facing Section of [4916] Tr 48	↓	↓
106-6985	N FACING SECTION OF [4103] Tr. 41	EV	28/9/15
106-6986	oblique SHOT OF N FACING SECTION OF [4103]	EV	"
106-6988	Tr. 41 VIEW WEST	EV	"
106-6989	Tr. 41 VIEW EAST	EV	"
106-6990	REP. SECTION OF Tr. 41	EV	"
106-6991	Post ex of small ditch [4905]	JM	28/9/15
-6993	1x0.2m Scale	↓	↓
106-6994	Overall post ex view of Tr47	JM	28/9/15
-6995	2x1m Scales, facing north	↓	↓
106-6996	REP SECTION OF TR 38-	VP	28.09.15
106-6997	Post EX TR 38 VIEW SOUTH	↓	↓
106-6998	" " VIEW NORTH		
106-6998	Post ex overall view of Tr48	JM	28/9/15
-7001	2x1m Scales, facing East	↓	↓

2015
Geomatics
Technology

DIGITAL PHOTOGRAPHIC REGISTER

Site Code: REDS15

Project No:

Film Type: DIGITAL

Frame No:	Description:	Name:	Date:
100-8246	Test photo REDS15 evaluation book	JW	26/10/15
100-8247	view ^{to} north pre-ex (out of focus)	AS	"
100-8248	view ^{to} north pre - ex trenches 6 + 8	AS	"
100-8249	view ^{to} west pre-ex trenches 8 + 2 + 1	AS	"
100-8250	view ^{to} south pre-ex trenches 2 + 8	AS	"
100-8251	view ^{to} east pre-ex trenches 2 + 8	AS	"
100-8252	view ^{to} south-east pre-ex trench 8	AS	"
100-8253	view ^{to} south pre-ex trench 1	AS	"
100-8254	EAST FACING SECTION	SP	28/10/15
->8256	OF TRENCH 100A	SP	-11-
100-8257	EVALUATION - TRENCH 100A (From S)	SP	-11-
->8259	- " - - " -	SP	-11-
100-8260	EVALUATION - TRENCH 100A (From N)	MG	-11-
->8262	- " - - " -	MG	-11-
100-8263	view south of trench 6	AS	"
8264	" "	"	"
8265	view north of trench 6	"	"
8266	VIEW " "	"	"
8267	view west of [105]	"	"
100-8268		SP	26/10/15
100-8269	NORTH FACING SECTION OF TRENCH 80	↓	
100-8270			
100-8271			
100-8272			
100-8273			
100-8274			
100-8275			
100-8276	WEST		
100-8277	evaluation trench 25 view south ^{north}	AS	27/10/15
100-8278	" " 25 view south ^{north}	AS	"
100-8279	evaluation trench 25 view south	AS	"
100-8280	" " 25 "	AS	"
100-8281	view from east, facing west trench 29	KW	"
100-8282	view from west of trench 29	KW	"
100-8283	view from north trench 30 (evaluation)	AS	"
100-8284	view from south, evaluation trench 30	AS	"

Red S15
880053

DIGITAL PHOTOGRAPHIC REGISTER

Site Code: REIS Project No: 880032 Film Type: DIGITAL

Frame No:	Description:	Name:	Date:
100-8074	Looking N of grave [1222]	NK	15/10/15
100-8075	Looking W of grave [1222]	NK	15/10/15
100-8076		MG	15/10/15
→ 8079	Views of worked stone	MG	15/10/15
100-8090	Worked stone from [106] 1X1m scale	JM	16/10/15
→ 8084	Views of unworked stone and		
100-8085 → 8088	Worked fragments from [106] 1X1m scale		
100-8285	SITE VIEWS 880053	JW	27-10
100-8291	SITE VIEWS.	JW	27-10-15
100-8292	Working shot trench 26	KW	27/10/15
100-8293	Evaluation trench 26 south facing shot	KW	"
100-8294	" " 26 north facing shot	KW	"
100-8295	WORKING - SITE VIEWS	JW	"
100-8302	WORKING / SITE VIEWS	JW	"
100-8303	Looking North post-ex evaluation trench 1	AS	28/10/15
100-8304	Looking south post-ex evaluation trench 1	AS	"
100-8305	SW facing section of ditch [2505]	SP	28/10/15
→ 8308	" " " "		
100-8309	Plan of possible mining ditch [2505]		
→ 8312	" " " "		
100-8313	LEFT PART SW facing section of ditch [2505]		
100-8314	RIGHT PART SW facing section of ditch [2505]		
100-8315	Oblique photo from n/e of [1602]	KW	28/10/15
100-8316	view from east of [1602]	KW	28/10/15
100-8317	view from east of [2606]	KW	29/10/15
100-8318	" " " "	"	"
100-8319	view from North of trench 27 Evaluation	KW	"
100-8320	view from South of eval trench 27	KW	"
100-8321	view from west of eval trench 28	KW	"
100-8322	view from East of eval trench 28	KW	"
100-8323	view from west facing section of [2706] + [2708]	AS	"
100-8324	north facing section of [2706] + [2708]	AS	"

PHOTOGRAPHIC REGISTER

Site Code: REDS15

Project No: 880053

Film Type: DIGITAL

Film No: —

Frame No:	Archive Frame No:	Description:	Direction of View:	Scales:	Name:	Date:
100-8325	/	Working shot T22	SE	1m	KW	29/10/15
100-8326	/	View from north of T22	S	1m	KW	29/10/15
100-8327	/	view from south of T22	N	1m	KW	29/10/15
100-8328	/	N facing section of	SW	1m	SP	
→ 8330	/	shallow ditch [2808]	SW	1m	SP	✓
100-8331	/	view from East of T23	W	1m	AS	29/10/15
100-8332	/	view from West of T23	E	1m	AS	"
100-8333	/	view from SW of T24	NE	1m	AS	"
100-8334	/	view from NE of T24	SW	1m	AS	"
100-8335	/	N facing section of	N		MG	29/10/15
→ 8338	/	posthole [2804]	N		MG	29/10/15
100-8339	/	S facing view of T32	S	1m	KW	329/10/15
100-8340	/	N facing view of T32	N	1m	KW	29/10/15
100-8341	/	S facing view of T31	S	1m	KW	29/10/15
100-8342	/	N facing view of T31	N	1m	KW	29/10/15
100-8343	/	W facing view of T33	W	1m	KW	29/10/15
100-8344	/	E facing view of T33	E	1m	KW	29/10/15
100-8345	/	W facing view of [2708]	W	101m	KW	29/10/15
100-8346	/	E facing view of [2708]	E	0.1m	KW	29/10/15
100-8347	/	SW facing view of T36	SW	1m	KW	30/10/15
100-8348	/	NE facing view of T36	NE	1m	KW	30/10/15
100-8349	/	S facing view of T37	S	1m	KW	30/10/15
100-8350	/	N facing view of T37	N	1m	KW	30/10/15
100-8351	/	E facing view of T35	E	1m	KW	30/10/15
100-8352	/	W facing view of T35	W	1m	KW	30/10/15
100-8353	/	N facing view of T34	N	1m	"	"
100-8354	/	S " " "	S	"	"	"
100-8355	/	S facing view of [3103]	S	1m	AS	2/11/15
100-8356	/	" " [3103]	S	1m	AS	"
100-8357	/	" " [3103]	S	1m	AS	"
100-8358	/	oblique view of [3103]	-	1m	AS	"
100-8359	/	" " [3103]	-	1m	AS	"
100-8360	/	N facing section 2208	/	1m	KW	2/11/15
100-8361	/	N facing section 2208	/	1m	KW	2/11/15
100-8362-8364	/	SECTION OF [2203] (2204) (2205)	FROM E	1m	MTG	"

Cotswold Archaeology

Sheet 2 of

Acc No:

PHOTOGRAPHIC REGISTER

Site Code: Reds 15
 Project No: 880053
 Film Type: DIGITAL
 Film No: —

Frame No:	Archive Frame No:	Description:	Direction of View:	Scales:	Name:	Date:
100-8365	/	S facing section [2307]	S	0.2m	KW	2/11/15
100-8366	/	" " "	S	0.2m	KW	2/11/15
100-8367	/	W facing section of [2403]	W	1m	AS	2/11/15
100-8368	/	N facing view of [2403]	N	1m	AS	2/11/15
100-8369	2	TR 32 Section [3203]	FROM WEST	1x1	JW	2-11-15
100-8370	2	[3203] section	W	1x1	"	"
100-8371	/	[3403] section	from N	0.2m	KW	3/11/15
100-8372	/	[3403] section	"	0.2m	KW	3/11/15
100-8373	/	N facing section of [3305]	FROM NORTH	1m	AS	"
100-8374	/	W facing section of [3305]	FROM WEST	1m	AS	"
100-8375	/	N facing section of [3303]	FROM NORTH	1m	AS	"
100-8376	/	E facing section of [3303]	FROM EAST	1m	AS	"
100-8377	/	E facing section of [3405]	E	1m	KW	"
100-8378	/	" "	"	"	"	"
100-8379	/	NE facing section [3403]	SE	1m	KW	"
100-8380	/	" "	"	"	"	"
100-8381	/	N facing section of [3307]	FROM NORTH	1m	AS	"
100-8382	/	E facing section of [3307]	FROM NORTH	1m	AS	"
100-8383	/	NE facing section [3309]	NE	0.2m	KW	"
100-8384	/	" "	"	"	"	"
100-8385	/	NE facing section [3603]	SE	1m	KW	4/11/15
100-8386	/	" "	SE	1m	KW	4/11/15
100-8385	/	Section 3503	FROM S	0.0.2	JW	4-11-
100-8386	/	Section 3503	S	0.2	JW	4-11-
100-8387	/	SE facing section [3603]	SE	1m	KW	4/11/15
100-8388	/	SE facing section [3603]	SE	1m	KW	"
100-8389	/	SE facing section [3605]	SE	1m	AS	"
100-8390	/	SE facing section [3605]	SE	1m	AS	"
100-8391	/	TR 35 Sec.	S	"	JW	"
100-8392	/	S facing section [542]	S	1m	AS	6/11/15
100-8393	/	" "	"	"	"	"
100-8394	/	S facing section [545]	S	1m	AS	"
100-8395	/	S facing section [548]	S	1m	"	"
100-8396	/	S facing section [551]	S	1m	"	"
100-8397	/	S facing section [553]	S	1m	"	"

W. 10-16
0.02m

Cotswold
Archaeology



Sheet 3 of
 Acc. No.

REXIS

880070 r

Site Code: 880033

Project No: PBEIS

Film Type: DIGITAL

DIGITAL PHOTOGRAPHIC REGISTER

COTSWOLD ARCHAEOLOGY

Frame No:	Archive Frame No:	Description:	Name:	Date:
100-8398	/	South facing section of [555]	AS	6/11/15
100-8399	/	South facing section of [557]	AS	6/11/15
100-8400	-	Backfilled oval trenches	JW	9-11-15
100-8411		" 880053 "	✓	"
100-8412	-	1D SHOT SM+R 880070	JW	"
100-8416	→	PRE EX FR AREA 2	"	"
100-8425		PRE EX FR AREA 2	JW	10-11-15
100-8426-9		Ring ditch 2003 PRE EX	JW	11-11-15
100-8430-8434		2003 PRE EX FROM SOUTH	JW	"
100-8435-8437		2003 PRE EX FROM EAST	JW	"
100-8438-8443		PRE EX 2003 FROM N	"	"
100-8444		AREA 1 FROM AREA 2 VIEW FROM S	"	"
100-8445		AREA 1 FROM S		12-11-15
100-8446		AREA 1 FROM N	✓	
100-8447		SOUTH FACING SECTION OF [2010] + [2013]	AS	12/11/15
100-8448		" " [2010] + [2013]	AS	12/11/15
100-8449		SECTION OF [2015] (2016) (2017) (2018) FROM E	MVG	
100-8451		" " " " " "	↓	↓
100-8452		E facing section of [2022]	AS	13-11-15
100-8453		E facing section of [2022]		
100-8454		S facing section of [2022], [2010] + [2013]	✓	✓
100-8455		E facing section of [2022], from West East	✓	✓
100-8456		SECTION SLOT 2019 FROM NW	JW	13-11-15
100-8457		↓	↓	✓
100-8458		↓	↓	✓
100-8459		SLOT 2019 FROM N	✓	✓
100-8460		SLOT 2019 FROM W	✓	✓
100-8461		E facing [2010], [2013] & [2022] post-ex	AS	16/11/15
100-8462		E facing [2010], [2013] & [2022] post-ex	AS	"
100-8463		N facing [2010], [2013] & [2022] post-ex	AS	"
100-8464		" [2010], [2013] & [2022] post-ex	"	"
100-8465		Oblique post-ex [2010], [2013] & [2022]	"	"
100-8466		Terminal section 2015 FROM S	JW	"
100-8467		↓		
100-8468		↓		

880053
88007

880070

DIGITAL PHOTOGRAPHIC REGISTER

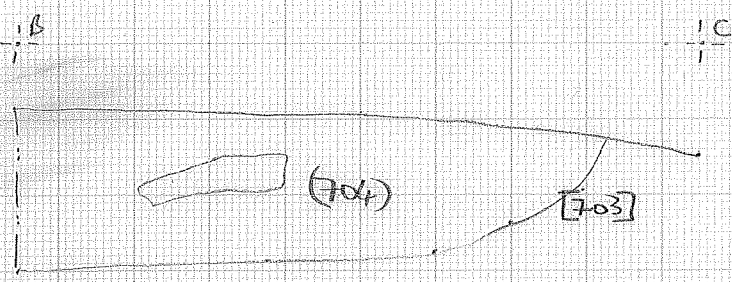
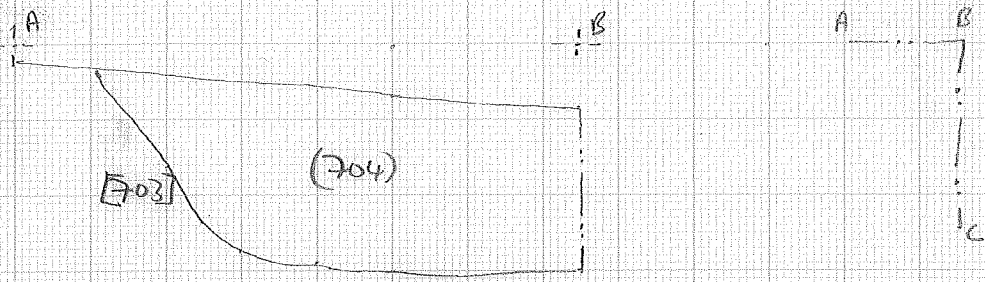
Site Code: **PBEIS**

Project No: **880533**

Film Type: **DIGITAL**

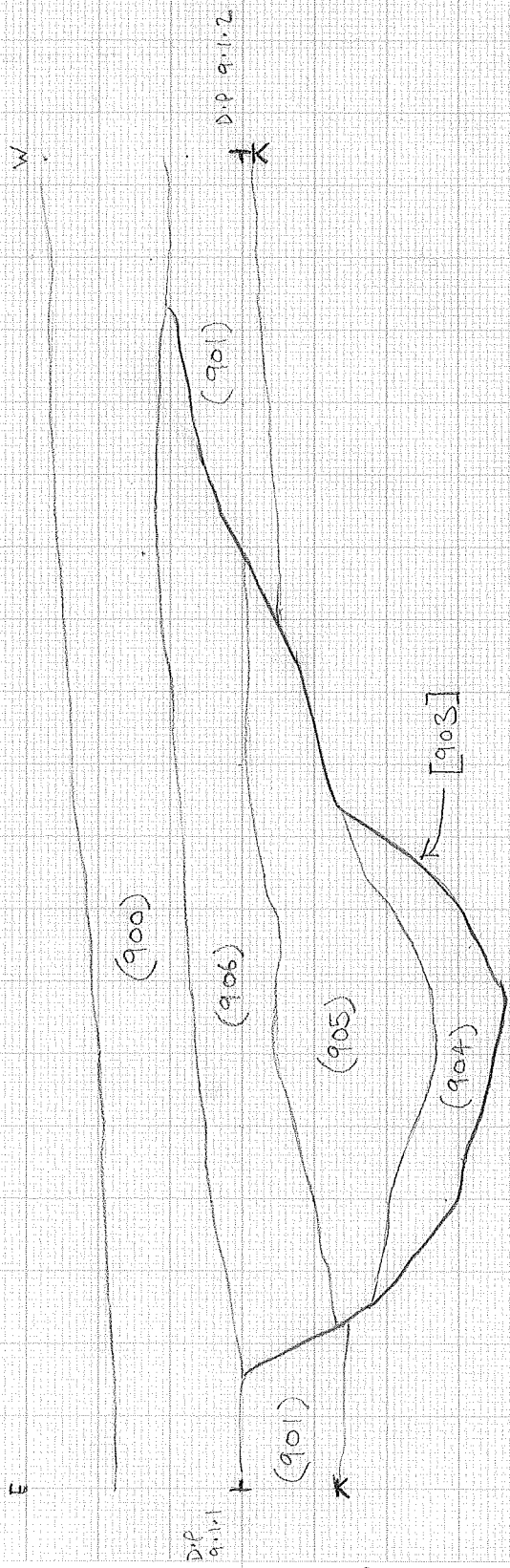
Frame No:	Description:	Name:	Date:
100-7472 → 7474	N-Facing Section of tree holes [252] + [254]	J.A	11/9/15
100-7475 → 7477	SE Facing Section of tree holes [256]	J.A	14/9/15
100 7478	Working sections of 247	JCW	14-9
↓	247	↓	↓
↓	247	↓	↓
100 7485	247	↓	↓
111 7486	EAST facing section of ditch [260]	A.S.	14/9/15
100-7487	TRUNKS PERSIS	AL	
88			
89			
90			
91			
92			
93			
94			
100-7495			
100-7496	SW FACING SECTION OF THE DITCH [171]	SP	15/9/15
→ 7518	— 11 — — 11 —	SP	15/9/15
100-7519	NE FACING SECTION OF THE DITCH [171]	SP	15/9/15
→ 7539		SP	15/9/15
100-7540	SE SIDE OF DITCH [171]	SP	15/9/15
→ 7542	— 11 — — 11 —	SP	15/9/15
100-7543	NW SIDE OF DITCH [171]	SP	15/9/15
→ 7545		SP	15/9/15
100-7546	SW FACING SECTION OF THE DITCH [171]	SP	15/9/15
→ 7550		SP	15/9/15
100-7551	North facing section of pit [262]	A.S.	15/9/15
100-7552	North facing section of ditch [903] Tr. 9	CG	15.9.15
100-7553	" " " " " oblique.	CG	15.9.15
100-7554	Trench 9 facing east	CG	
100-7555	Trench 9 facing west		
7556	Trench 7 [703] SOUTH FACING SECTION	HH	
7557	" " " EAST FACING	↓	↓
100-7558	Trench 20 facing west	CG	16.9.15
100-7559	Trench 20 facing east	"	"

100-7551-7559
 100-7560-7569
 100-7570-7579
 100-7580-7589
 100-7590-7599



SECTION 7.1 AH 15/9/16 [703] DITCH TERMINES.

Dwg No F.1	Date	Site Code	Drawn by	Scale
TITLE			COTSWOLD ARCHAEOLOGY 	



COTSWOLD
ARCHAEOLOGY

TITLE N facing section of ditch [903] Trench 9.

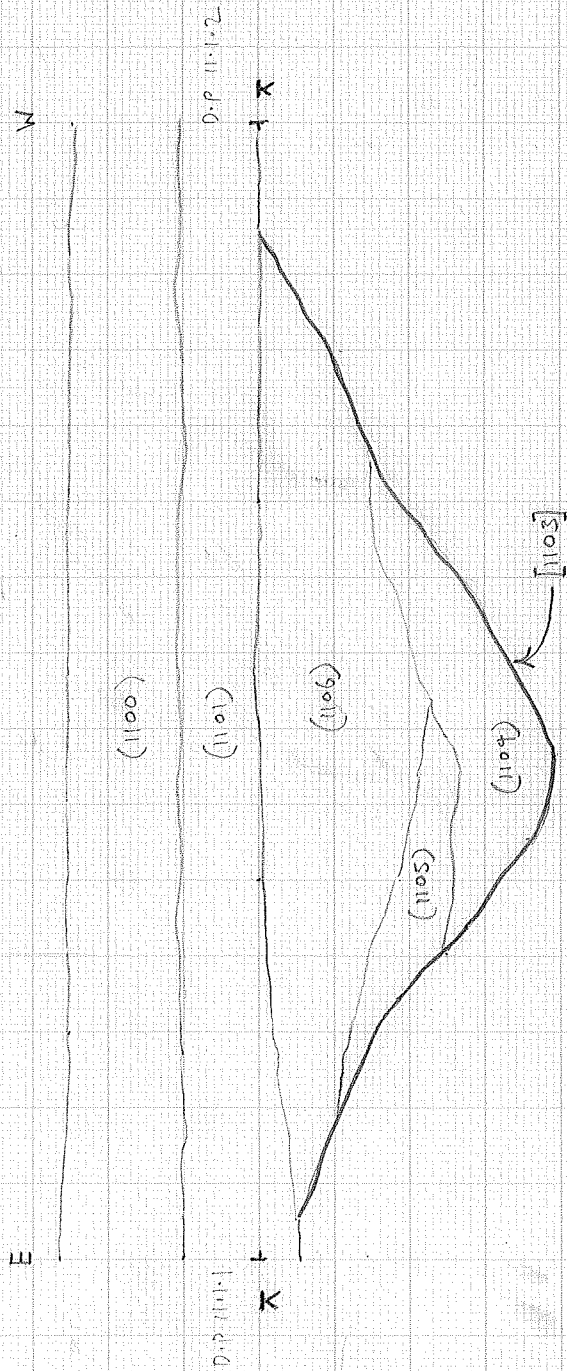
Scale 1:20

Drawn by AC

Site Code P-EDS 15

Date 16.9.15

Dwg No 9.1



COTSWOLD
ARCHAEOLOGY

TITLE North facing section of ditch [1103]

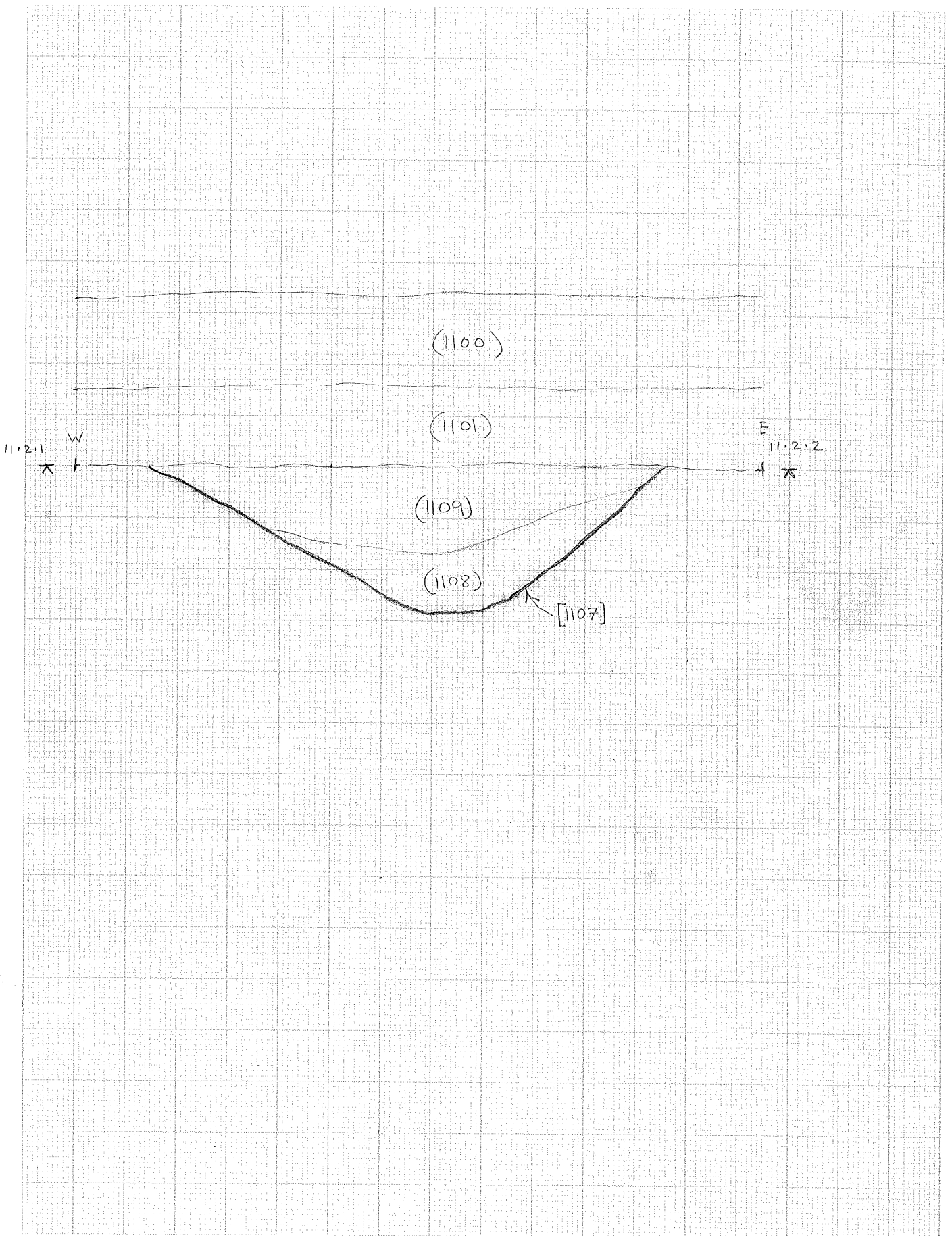
Scale 1:20

Drawn by ah

Site Code REDS15

Date 22.9.15

Dwg No 11.1



COTSWOLD
ARCHAEOLOGY

TITLE North facing section of ditch [1107]

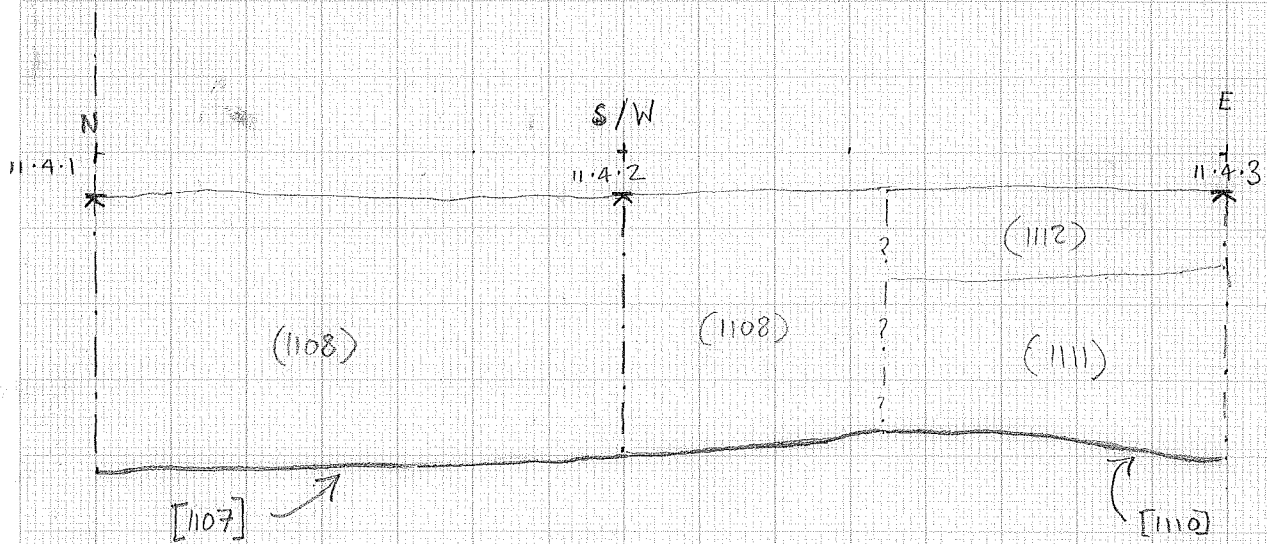
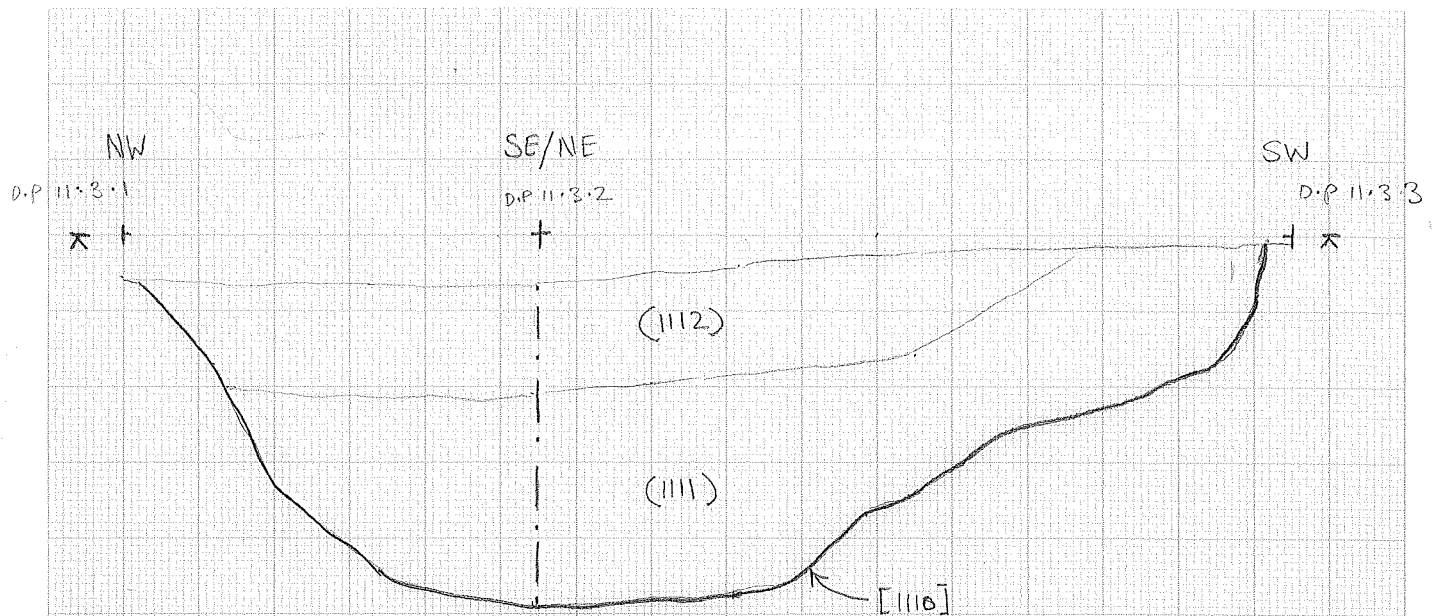
Scale 1:20

Drawn by
GA

Site Code
REDS 15

Date
24.9.15

Dwg No 11.2



GOTSWOLD
ARCHAEOLOGY

TITLE SW + NW facing sections of Pit [1110]

W + S facing sections of attempt at finding relationship
between ditch [1107] + Pit [1110]

Scale 1:10

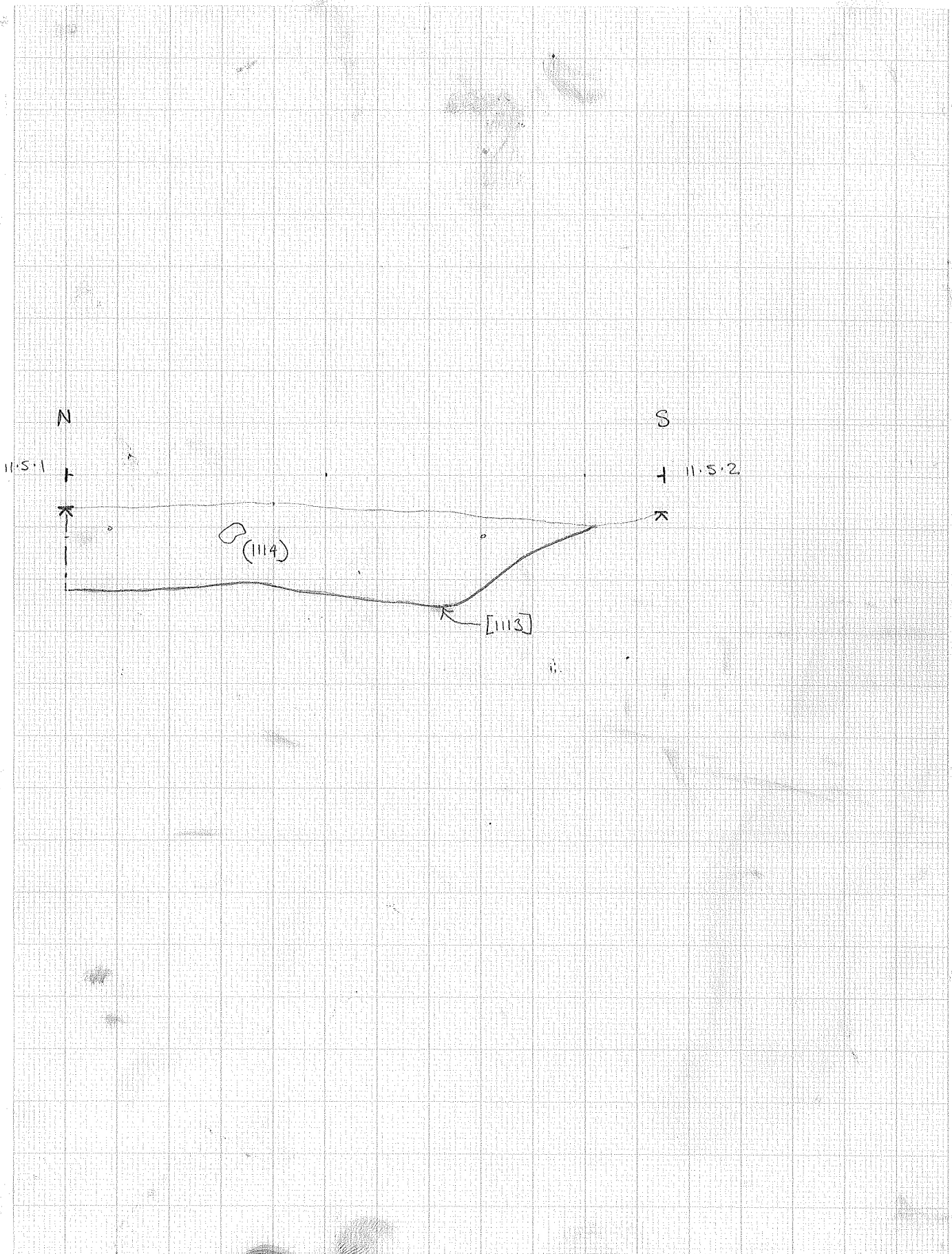
Drawn by
ah

Site Code
REDS15

Date 24.9.15

Dwg No 11.3

11.4



COTSWOLD
ARCHAEOLOGY

TITLE West facing profile section of pit/ditch terminus
[1113]

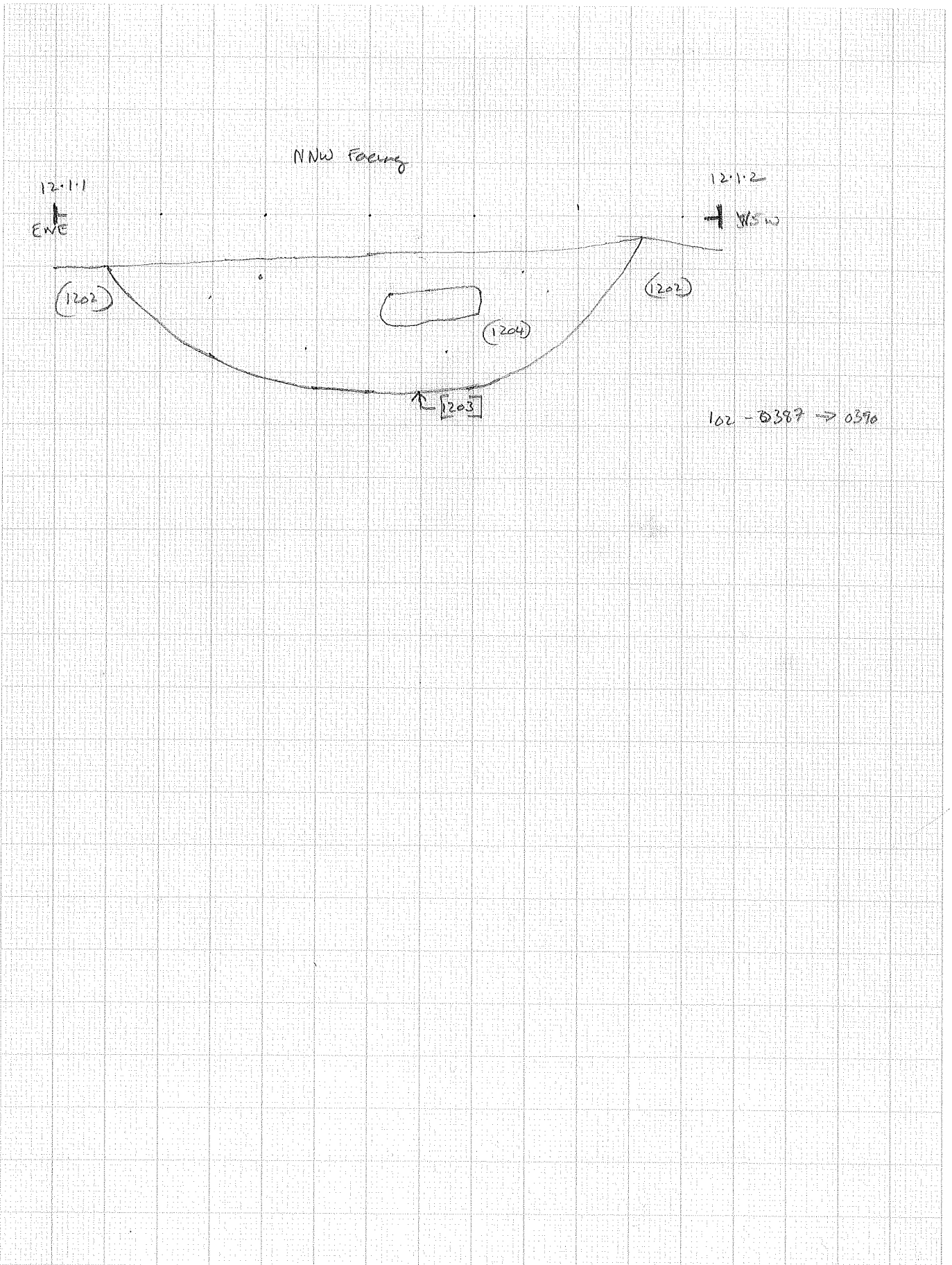
Scale 1:10

Drawn by
ah

Site Code
REDSIS

Date
24.9.15

Dwg No 11.5



COTSWOLD
ARCHAEOLOGY

TITLE NNW Facing Section of ditch [1203]

Scale

1:10

Drawn by

J.A

Site Code

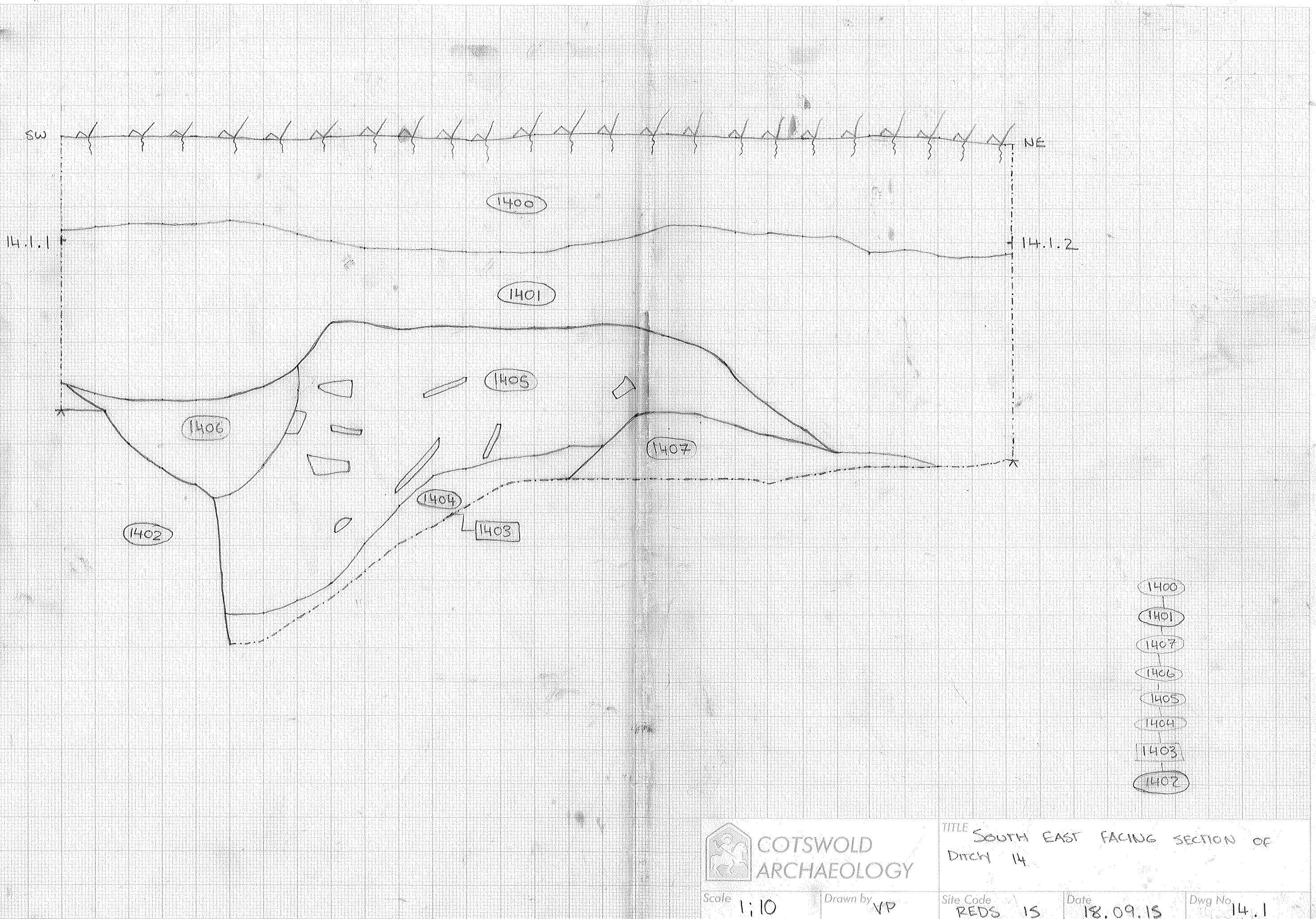
REDSIS

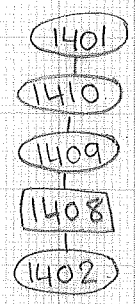
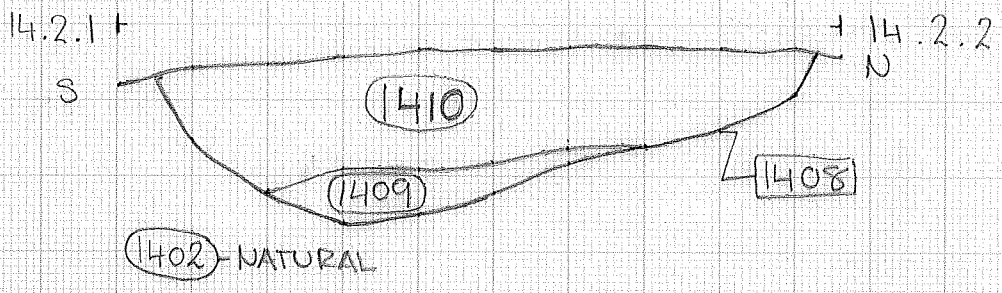
Date

22/9/15

Dwg No

12.1





COTSWOLD
ARCHAEOLOGY

TITLE EAST FACING SECTION OF PIT (?)
1408


Scale 1:10

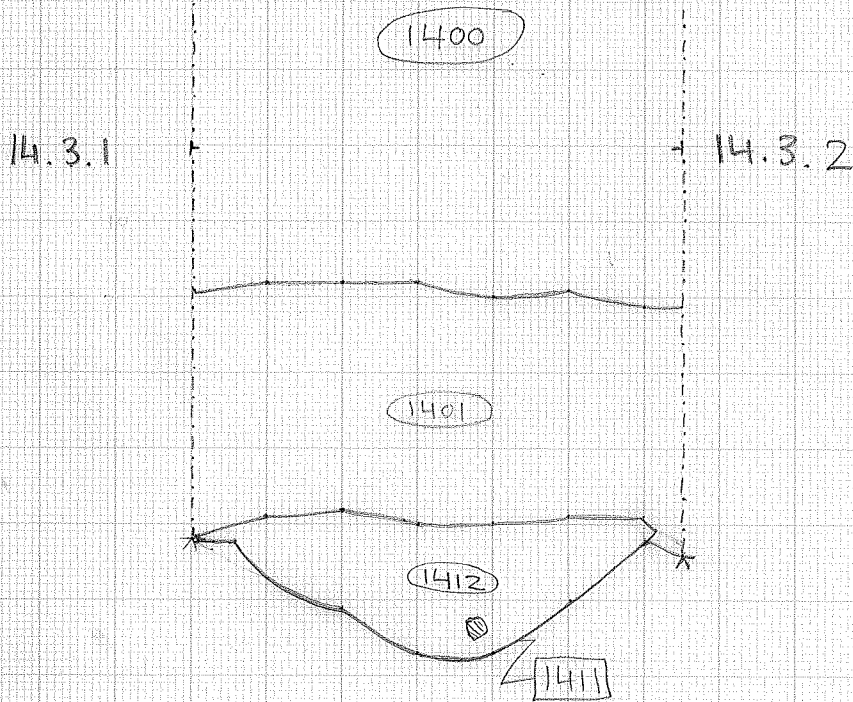
Drawn by VP

Site Code REDS 15

Date 21.09.15

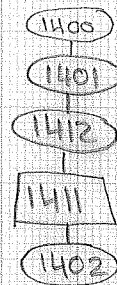
Dwg No 14.2

SW  NE



KEY:

 - STONE



COTSWOLD
ARCHAEOLOGY

TITLE SOUTH EAST FACING SECTION OF
GULLY 1411

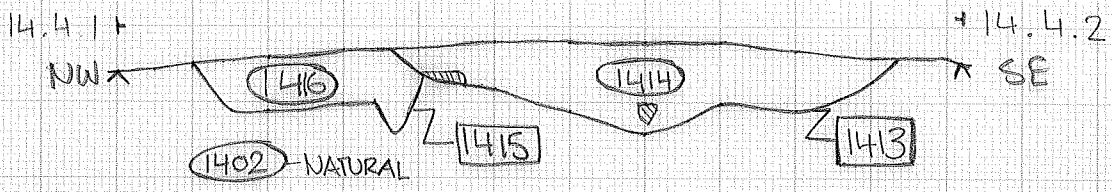
Scale 1:10

Drawn by VP

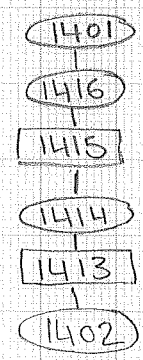
Site Code REDS 15

Date 21.09.15

Dwg No 14.3



KEY-
 - STONE



TITLE SOUTH WEST FACING SECTION OF
 POST HOLE [1413] AND STAKE HOLE [1415]

Scale 1:10

Drawn by VP

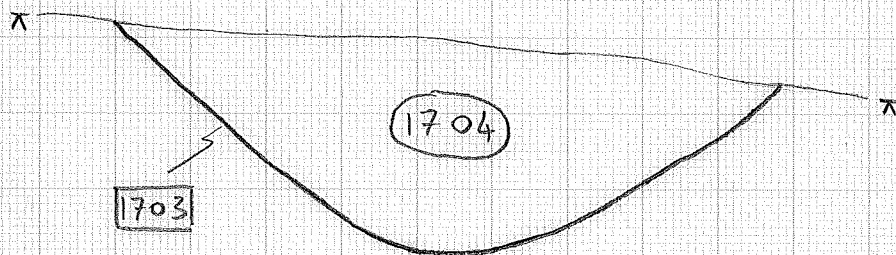
Site Code
 REDS 15

Date
 22.09.15

Dwg No
 14.4

DP 17.1.1
S +

DP 17.1.2
+ N



MATRIX

- (1701) SUBSOIL
- |
- (1704) FILL OF THE DITCH
- |
- [1703] CUT OF THE DITCH
- |
- (1702) NAT.



COTSWOLD
ARCHAEOLOGY

TITLE
EAST FACING SECTION OF DITCH
[1703].

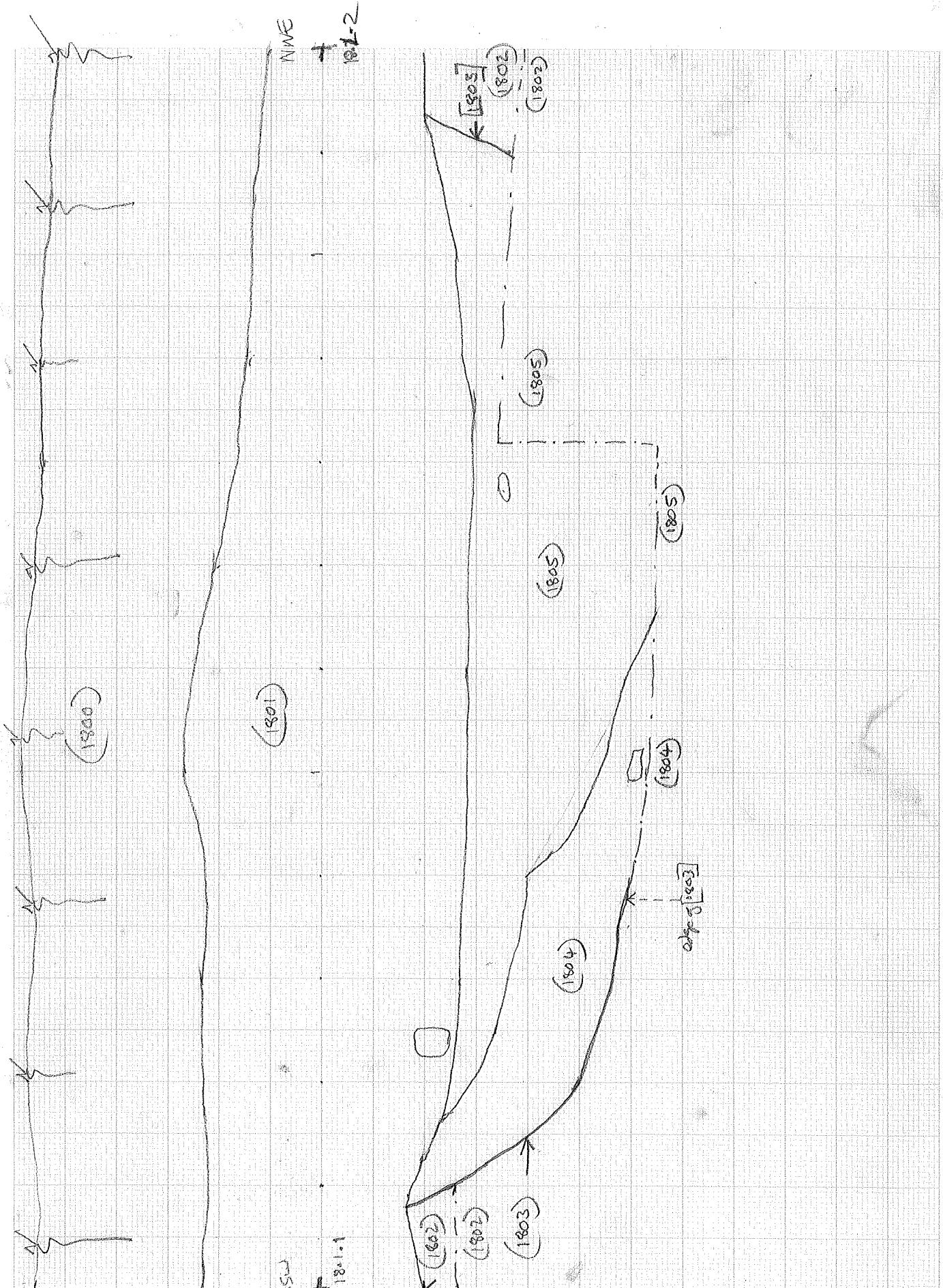
Scale 1:10

Drawn by EV

Site Code RESS 15

Date 21/09/2015

Dwg No 17.1



COTSWOLD
ARCHAEOLOGY

TITLE ENE Facing Section of possible quarry pit [1823]

Scale 1:10

Drawn by J.M

Site Code REDS 15

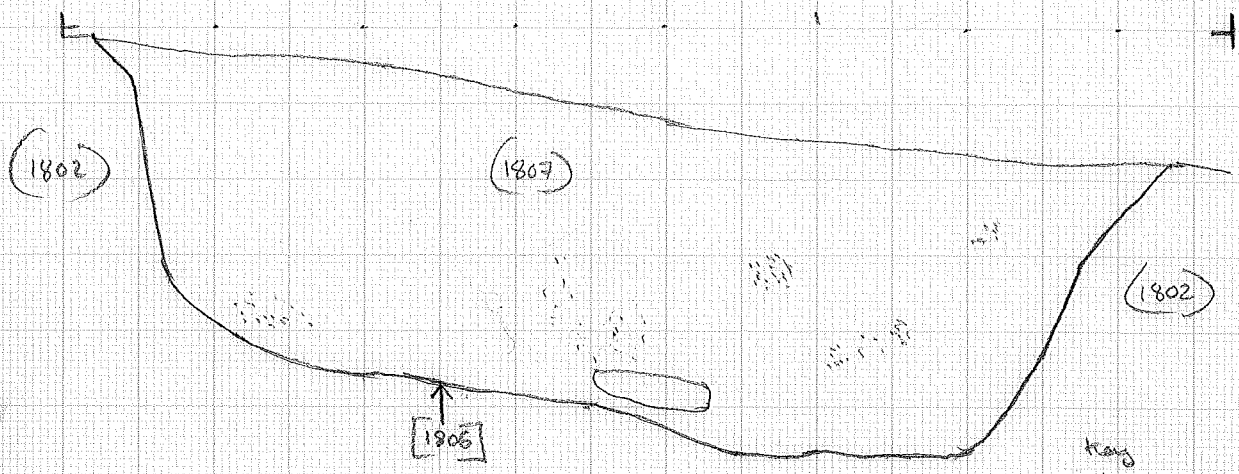
Date 17/9/15

Dwg No 18-1

South Facing Section

W

E



TITLE South facing section of possible pit [1805]


Scale 1:10

Drawn by J.M

Site Code REPS 15

Date 18/9/15

Dwg No 18-2



COTSWOLD
ARCHAEOLOGY

TITLE south facing section of ditch [2002]
Trench 20

Scale 1:20

Drawn by
. ah

Site Code
REDS 15

Date 18.9.15

Dwg No 20.1

DP 21.1.1
S/E

SCALE 1:10

[2103]

(2104)

DP 21.1.2
N/W

SCALE 1:20

DP 21.2.1
S/E

[2105]

(2106)

DP 21.2.2
N/W

DP 21.1.2
N/W

MATRIX

(2101) SUBSOIL

(2104) FILL OF THE DITCH

[2103] CUT OF THE MODERN DITCH

(2102) NAT

MATRIX

(2101) SUBSOIL

(2106) FILL OF THE DITCH

[2105] CUT OF THE DITCH

(2102) NAT.

TITLE NORTH-EAST FACING SECTION OF MODERN DITCH [2103] AND NORTH-EAST FACING SECTION OF DITCH [2105]



COTSWOLD
ARCHAEOLOGY

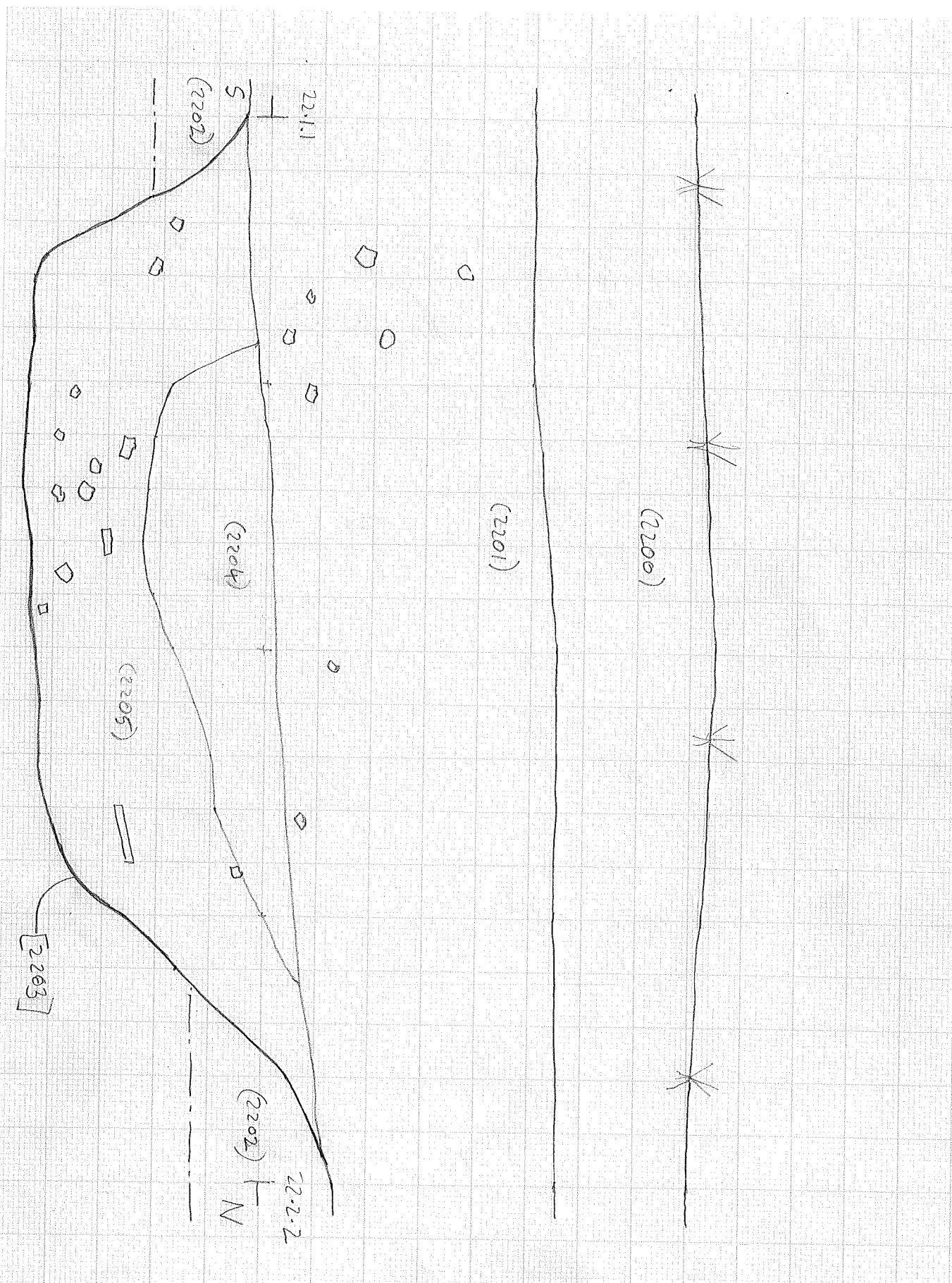
Scale 1:10/1:20

Drawn by EV

Site Code REDS 15

Date 17/9/2015

Dwg No 21.1 + 21.2



COTSWOLD
ARCHAEOLOGY

TITLE EAST-FACING SECTION OF [2204]

Scale 1:10

Drawn by MJG


Site Code REDS15

Date 2-11-15

Dwg No 22.1

23.1.2
W T

23.1.1
E T



Cotswold Archaeology

TITLE Section of [2303], north facing

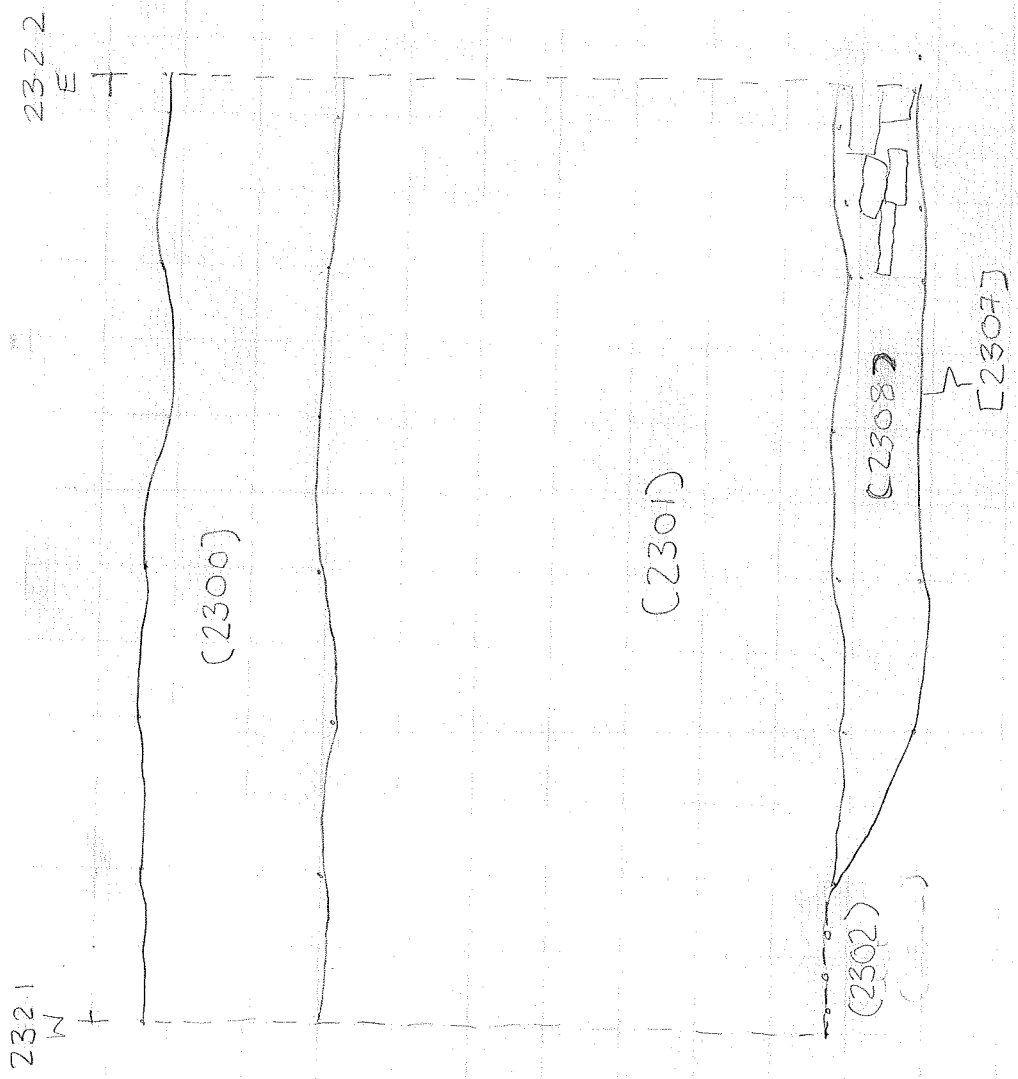
Scale 1:10

Drawn by KW

Site Code REDS15

Date 2/11/15

Drawn No 23.1



South facing section of [2307].



Cotswold
Archaeology

Scale 1:10

Drawn by KW

Site Code REDS15

Date 2/11/15

Drawn by 23-21

24.1.1
NE

24.1.2
SW

(2400)

(2401)

(2404)

(2402)

[2403]



COTSWOLD
ARCHAEOLOGY

TITLE NORTH WEST FACING PROFILE OF TRENCH
24 & [2403]

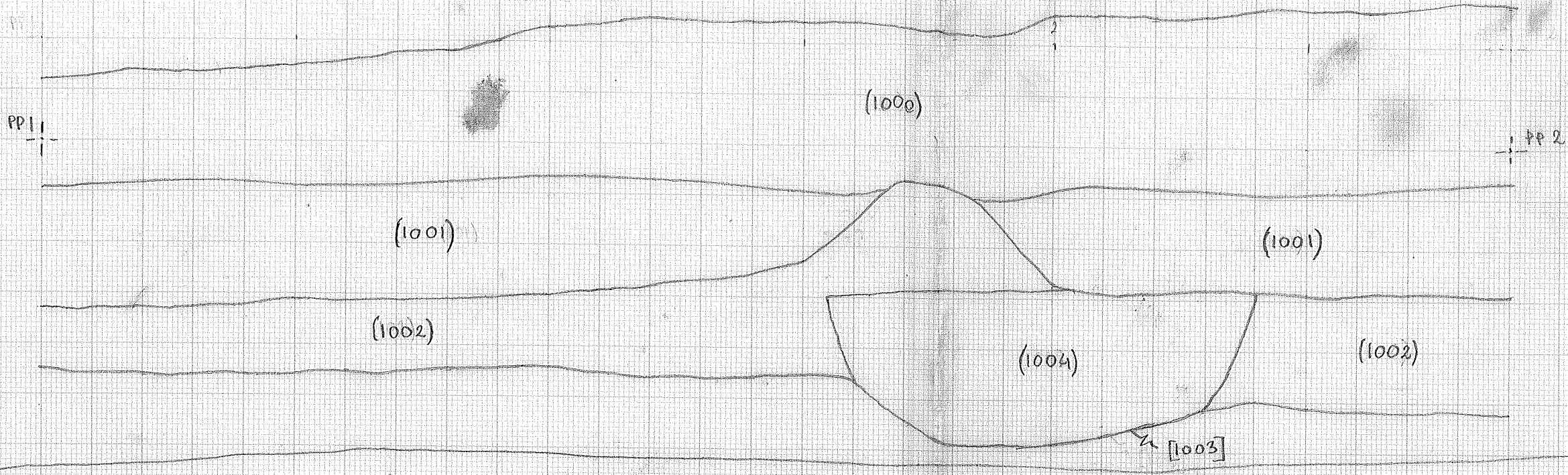
Scale
1:10

Drawn by
AS

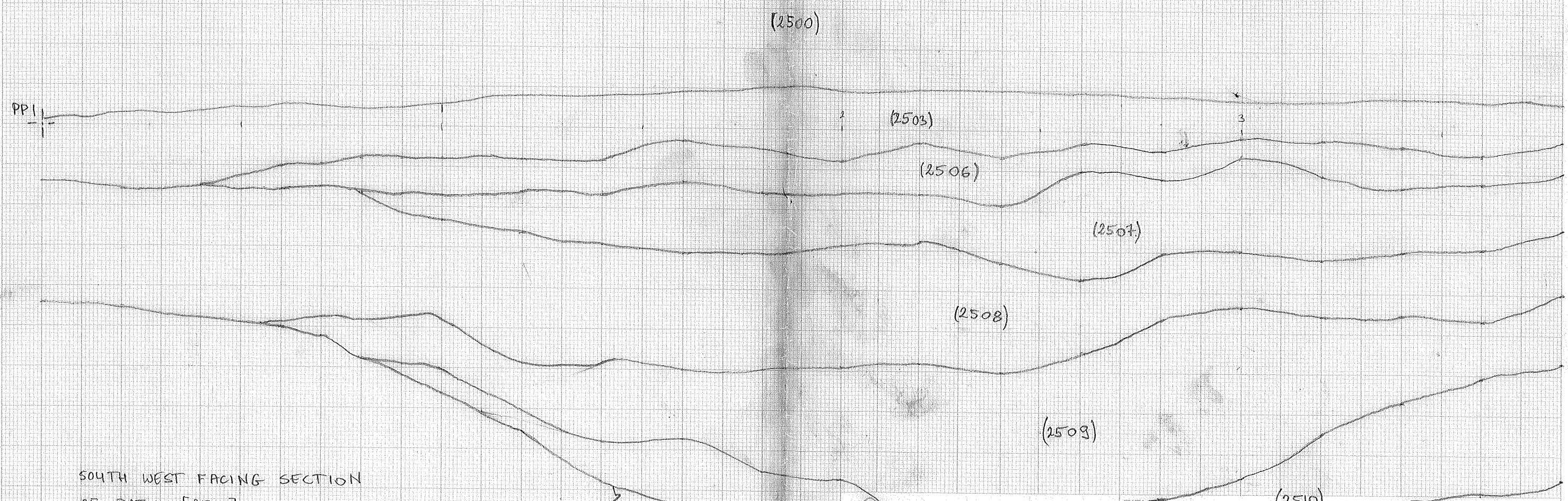
Site Code
REDS15

Date
2/1/15

Dwg No
24-1



WEST FACING SECTION
 OF TRENCH 100 AND
 PIT [1003]
 26/10/2015
 DRAW. No 100.1




SOUTH WEST FACING SECTION
 OF DITCH [2505]
 28/10/2015
 DRAW. No 25.1



TITLE EAST FACING SECTION OF DITCH [2505]

Scale 1:10	Drawn by S. PETRYKOWSKI	Site Code REDS 15	Date 26/10/15 28/10/15	Dwg No 100.1 25.1
---------------	----------------------------	----------------------	------------------------------	-------------------------



COTSWOLD
ARCHAEOLOGY

TITLE
CONTINUATION OF SOUTH WEST FACING
SECTION OF DITCH [2505] - DRAWING
NO 25.1

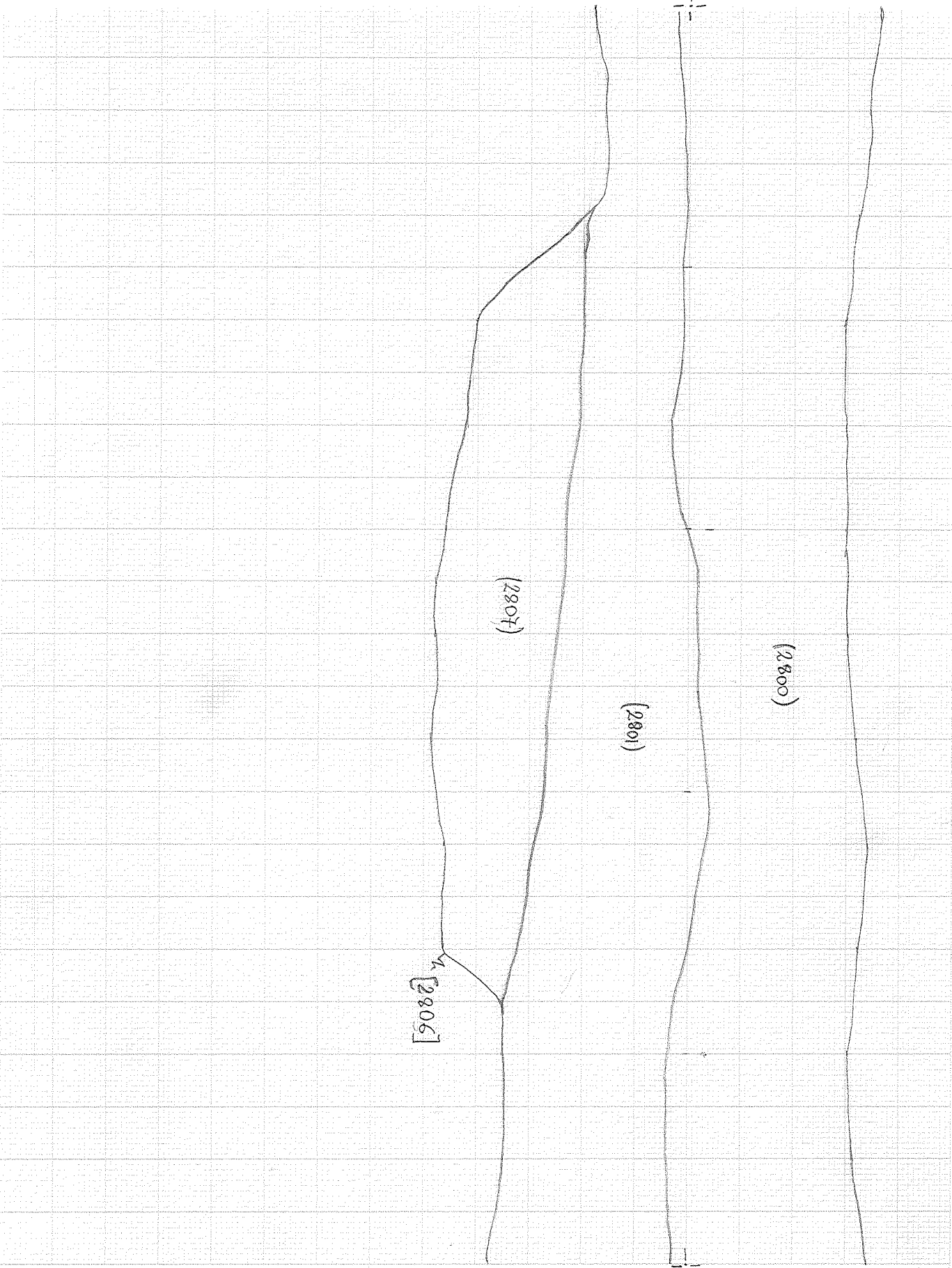
Scale 1:10

Drawn by
S. PETRYKOWSKI

Site Code
REDS 15

Date
28/10/2015

Dwg No
25.2



COTSWOLD
ARCHAEOLOGY

TITLE NORTH WEST FACING SECTION
OF DITCH [2805]

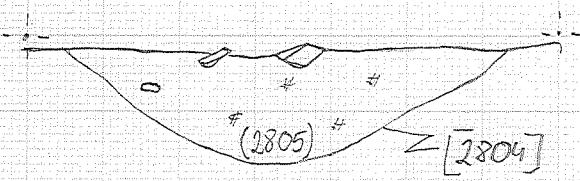
Scale 1:10

Drawn by
S. PETRYKOWSKI

Site Code
REDS 15

Date 29/10/2015

Dwg No 28.1



* - CHARCOAL
 ◊ - STONE



COTSWOLD
 ARCHAEOLOGY

TITLE
 North facing section of posthole
 [2804]

Scale 1:10

Drawn by
 M.G

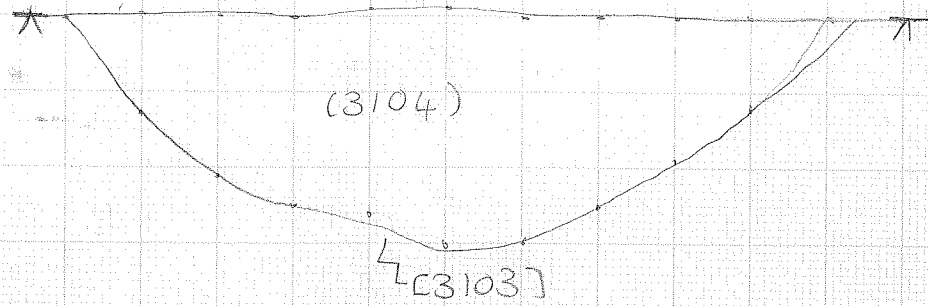
Site Code
 REDS 15

Date
 30/10/15

Dwg No
 28.5

W
31.2.1
↑↑

E
31.2.2
↓




TITLE SOUTH FACING VIEW OF DITCH CUT [3103]



Scale 1:10 Drawn by AS Site Code REDS 15 Date 2/11/15 Dwg No 31.2

8



Subsoil

Natural
- (3202)

(3204)

(3205)

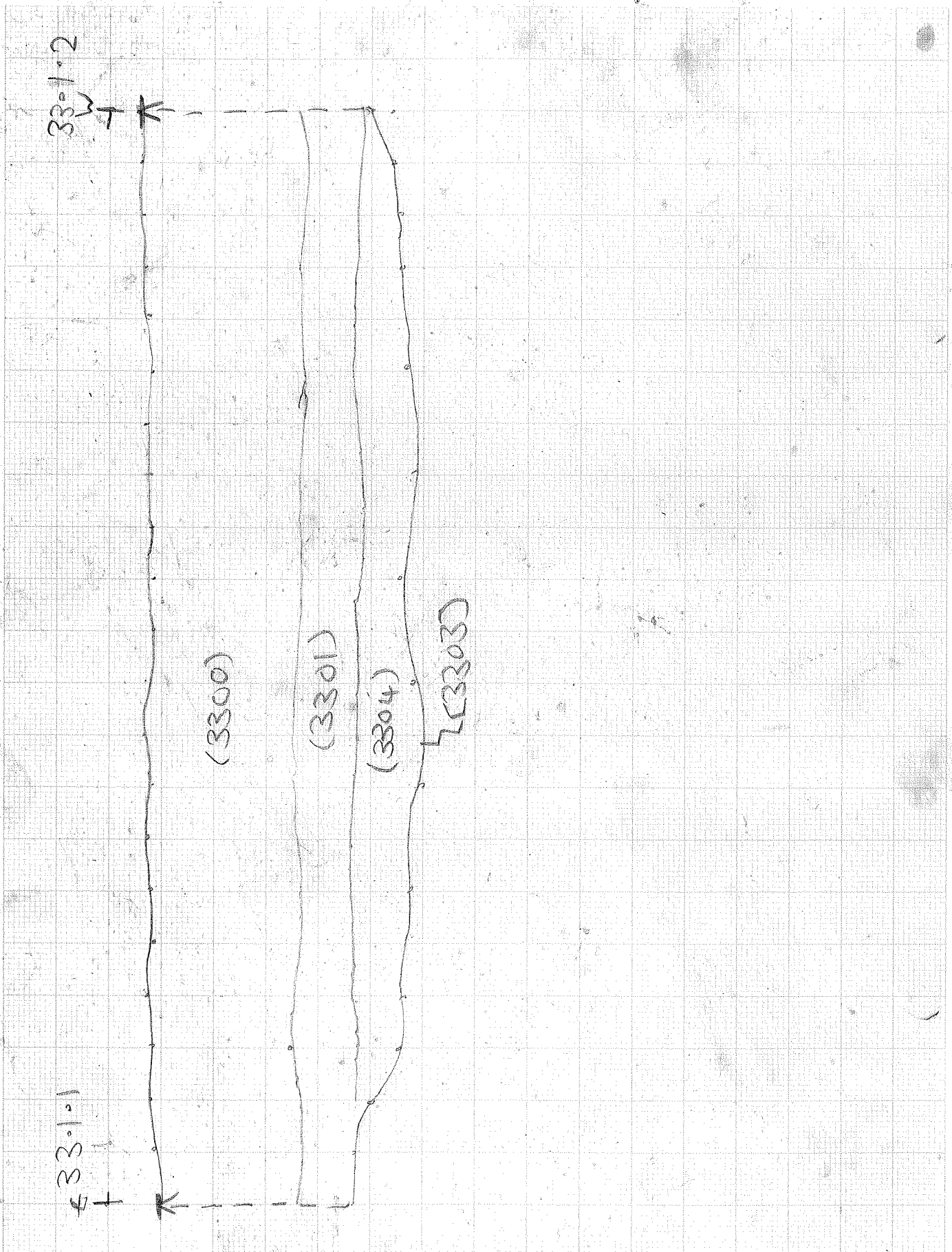
[3203]


○ Sandstone

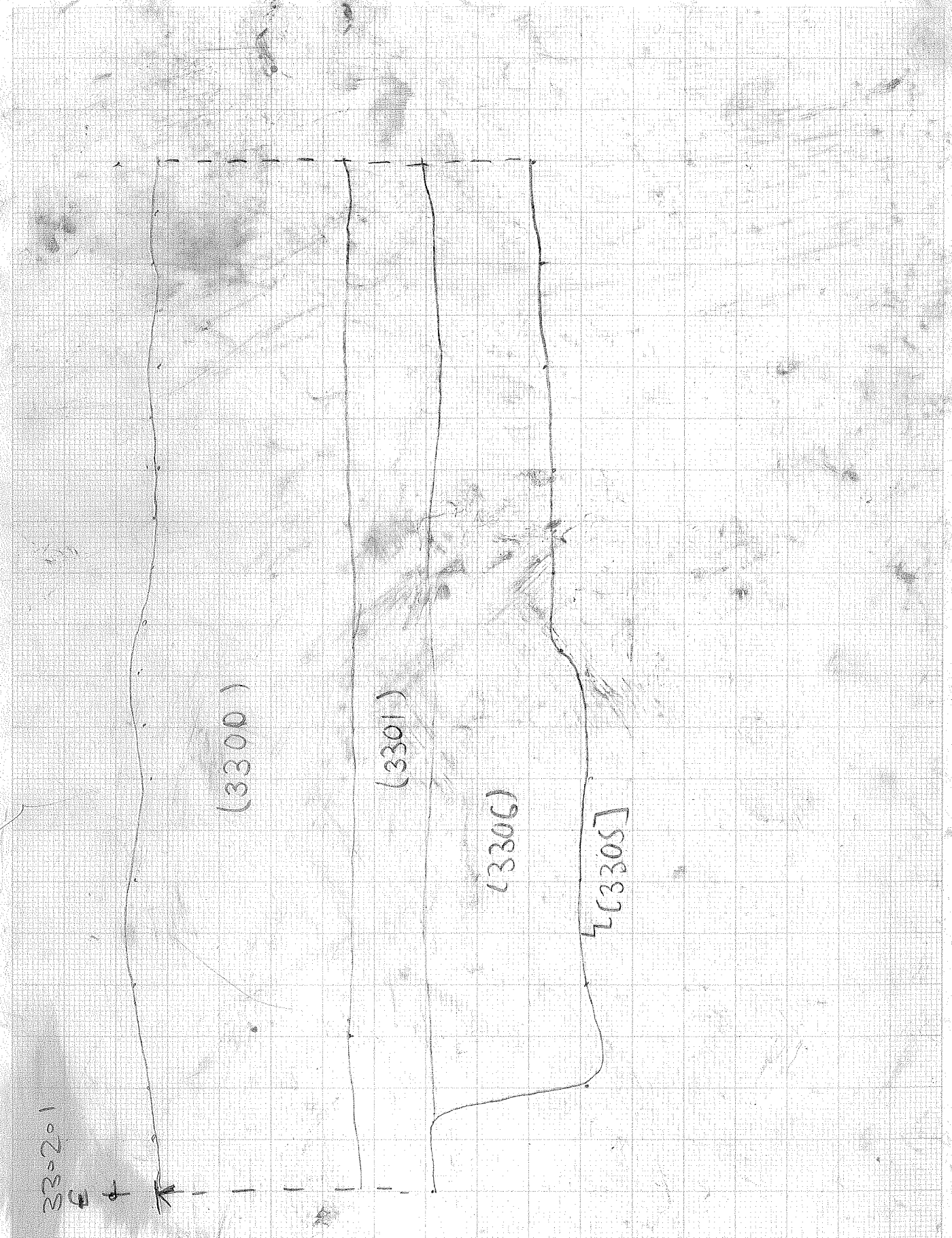



TITLE TR 32 [3203] section


Scale 1:10 Drawn by CDW Site Code REDS 15 Date 3.11.15 Dwg No 32-1





**COTSWOLD
ARCHAEOLOGY**
 TITLE SOUTH FACING PROFILE OF T33 & [3303]
 Scale 1:10 Drawn by AS Site Code REDSIS Date 3/11/15 Dwg No 33-1



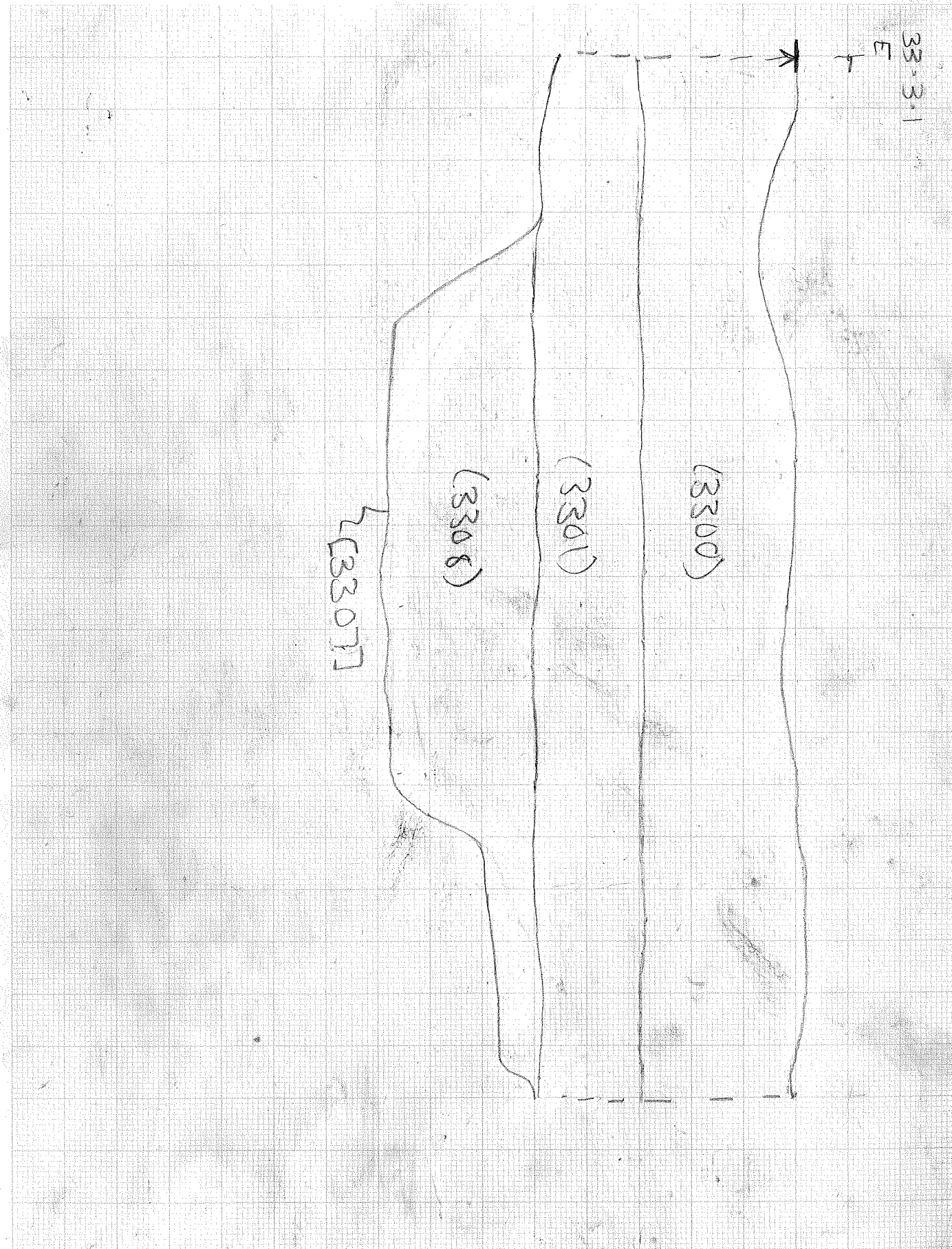

**COTSWOLD
ARCHAEOLOGY**
 TITLE NORTH FACING SECTION OF S. EDGE OF TRENCH 33 & FEATURE [3305]
 Scale 1:10 Drawn by AS Site Code REDSIS Date 3/11/15 Dwg No 33-2





COTSWOLD
ARCHAEOLOGY

TITLE NORTH FACING SECTION OF T33T
 [3305]

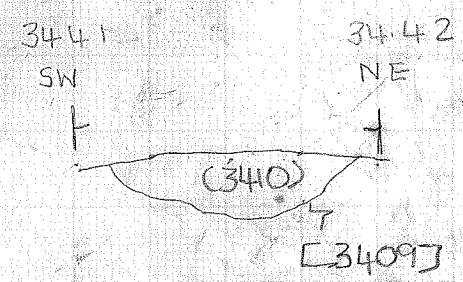
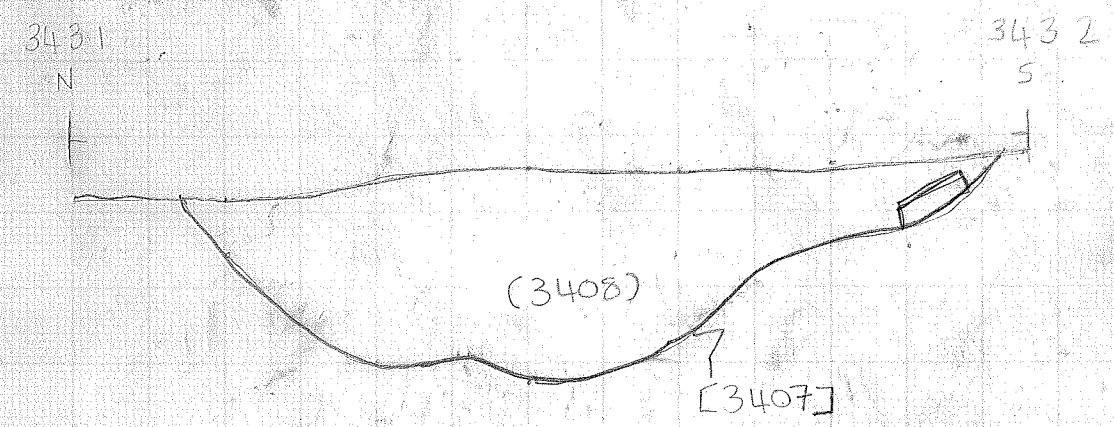
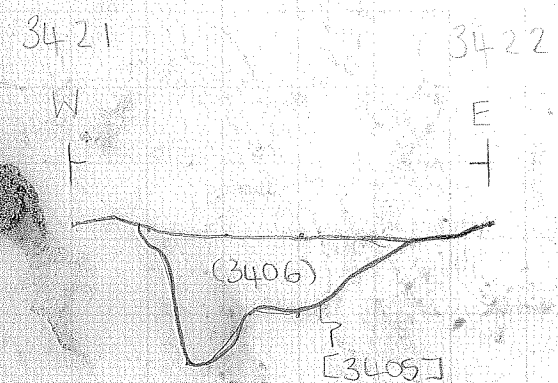
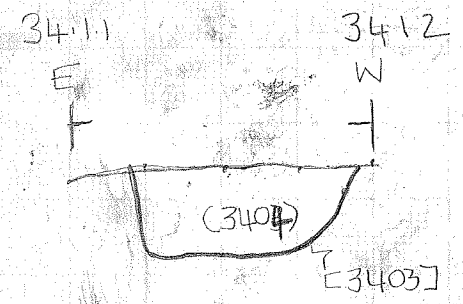

Scale 1:10 Drawn by AS Site Code REDS15 Date 3/11/15 Dwg No 33-2




COTSWOLD
ARCHAEOLOGY


TITLE NORTH FACING PROFILE OF T33+
 [3307]

Scale 1:10 Drawn by AS Site Code REDS15 Date 3/11/15 Dwg No 33-3



NORTH FACING PROFILE OF T33+ [3307]

TITLE sections [3403], north facing section
 [3405] south east facing section
 [3407] west facing section
 [3409] SW facing section



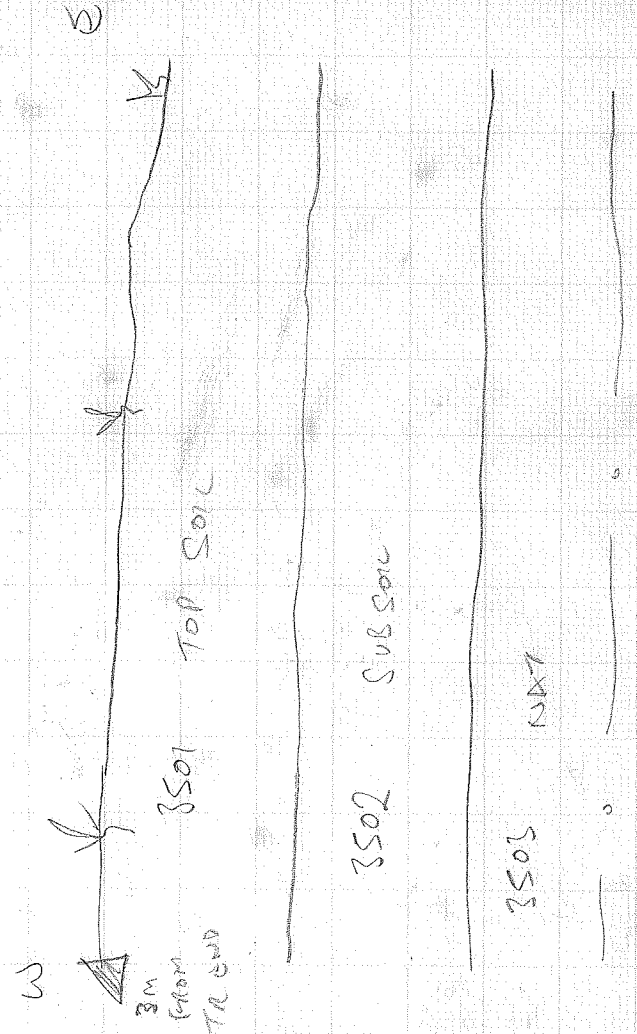

DWG 35.1

Gully SECTION

1:10 DWG 4/11/15

35.2

Rep Sec TR 35



Cotswold* Archaeology

Scale 1:10

Drawn by [Signature]

Site Code RedS15

Date 4/11/15

Dwg No 35.1+2

TITLE 1835

36.12 NE

36.11 SW

(3600)

(3601)

(3602)

[3603]

COTSWOLD ARCHAEOLOGY

Scale 1:10

Drawn by KWI

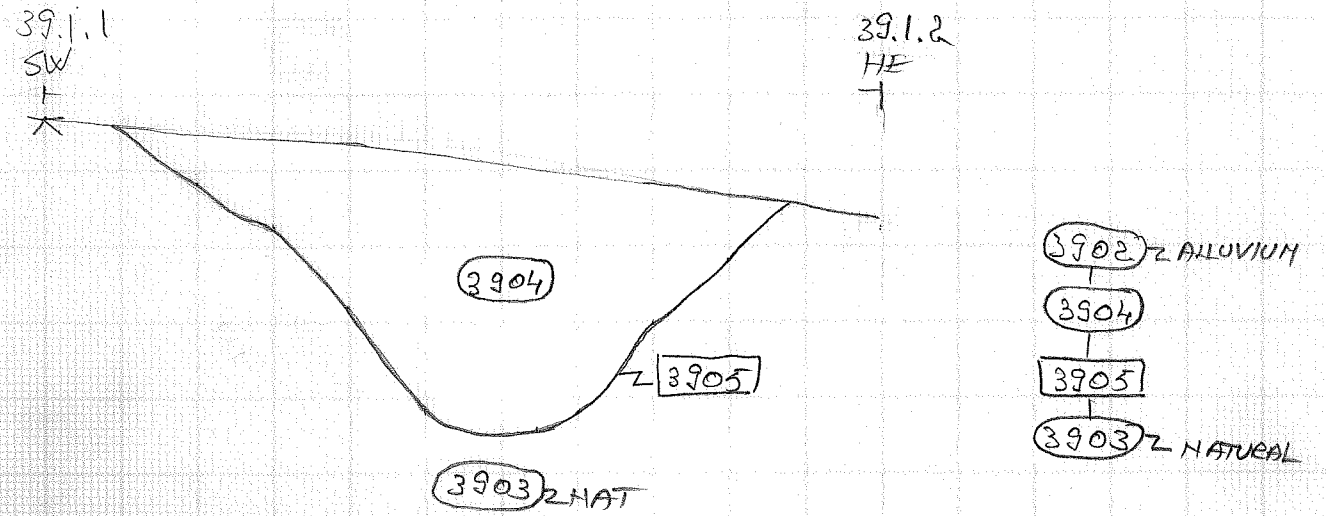
Site Code REDS15

Date 4/11/15

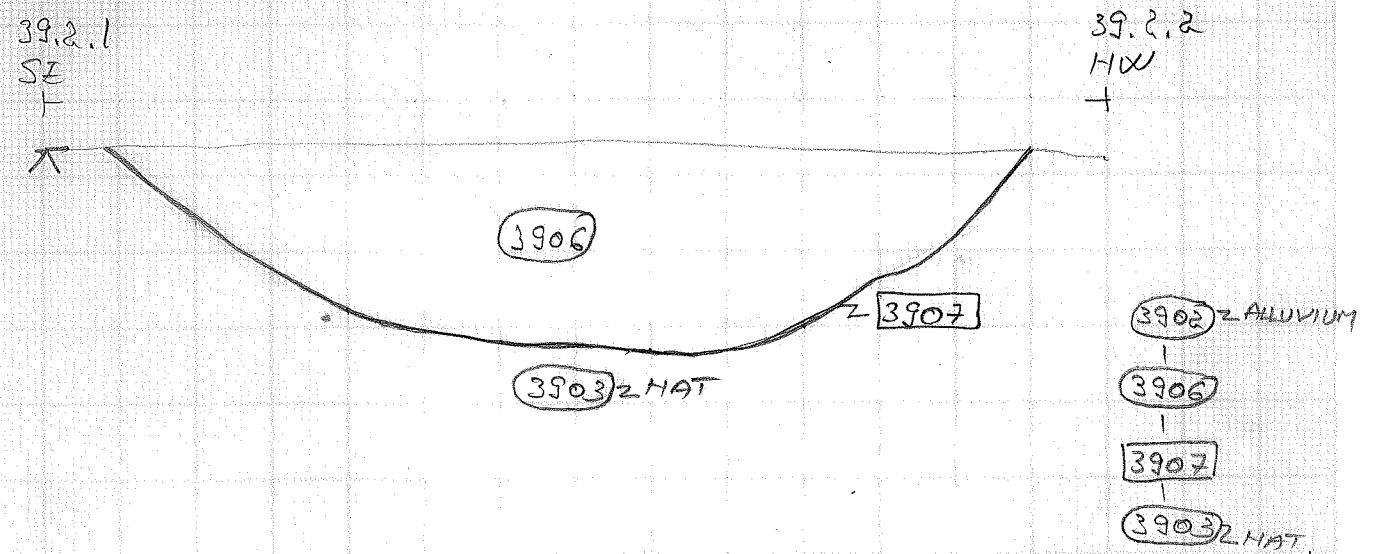
Dwg No 36.1

TITLE Section [3603], south facing

DWG. # 39.1 Z SOUTH EAST FACING SECTION OF GULLY TERMINUS [3905]



DWG # 39.2 Z NORTHEAST FACING SECTION OF DITCH [3907]



COTSWOLD
ARCHAEOLOGY

39.1 Z SE FACING SECT. OF [3905] Z GULLY TERMINUS
39.2 Z NE FACING SECT. OF [3907] Z DITCH

Scale 1:10

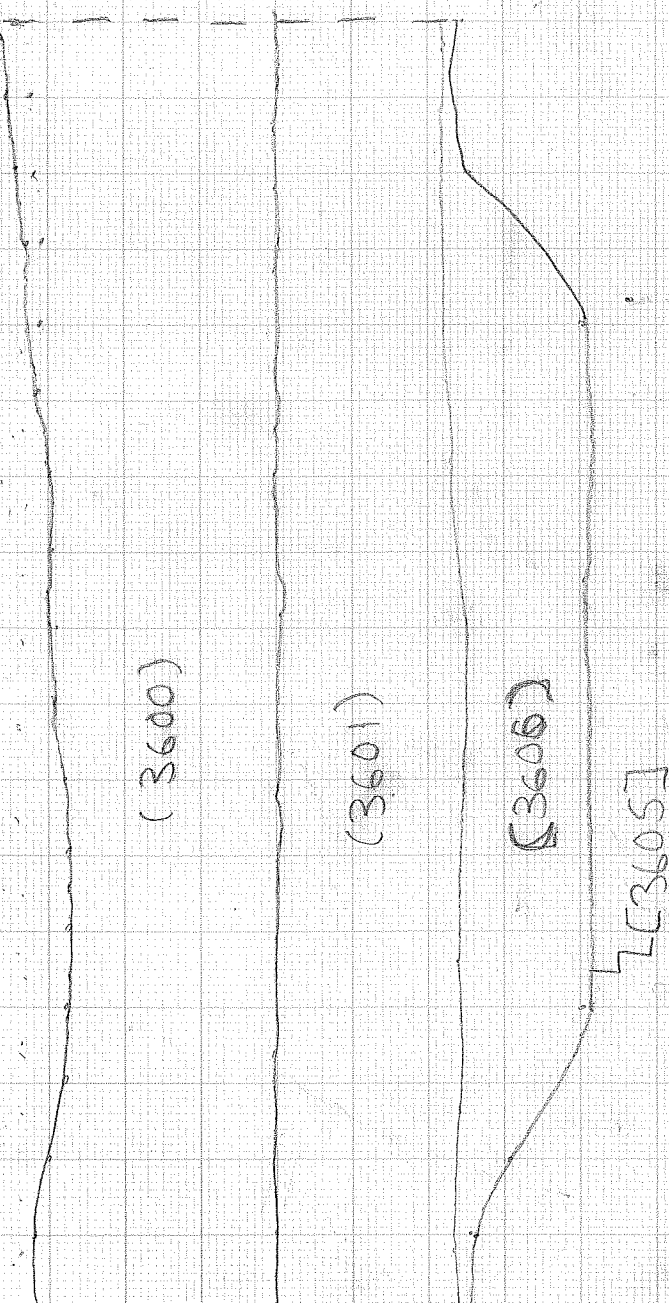
Drawn by ML-J

Site Code RJEAS15

Date 25/09/15

Dwg No 39.1, 39.2

36.2-2
SW



COTSWOLD
ARCHAEOLOGY

TITLE SE Facing section of T33 & [3605]

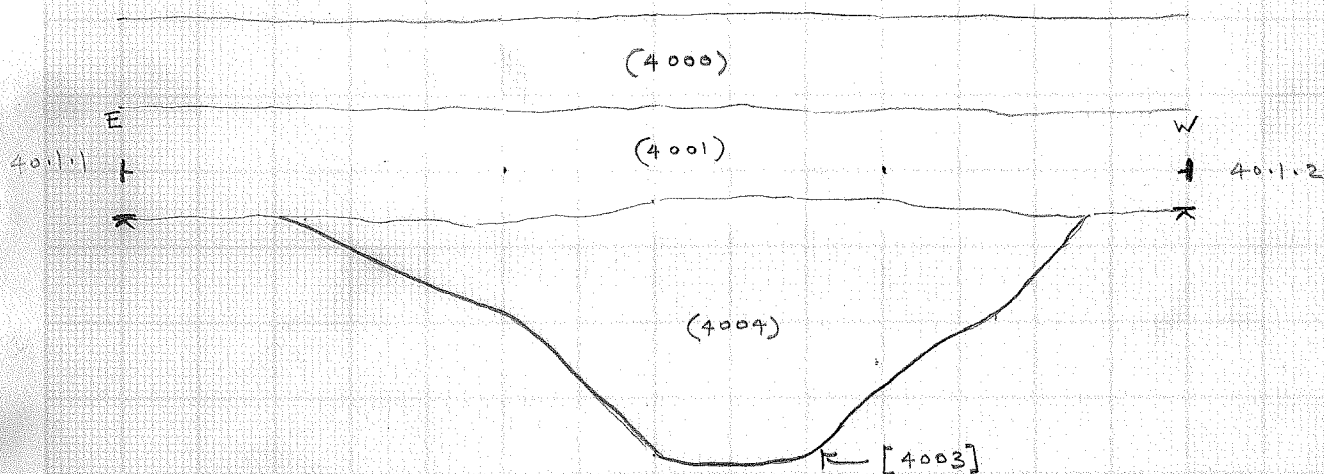
Scale 1:10

Drawn by AS

Site Code RJEAS15

Date 4/11/15

Dwg No 36.2



1:20

Drawn by
ag

of Cotswold
REDS 15

Date
25.9.15

Drawn As
40.1

DP 41.1.1

E
X

(4104)

DP 41.1.2

+ W
X

4103

MATRIX

(4101) SUB SOIL

(4104) FILL OF THE PIT

[4103] CUT OF THE PIT

(4102) NATURAL



COTSWOLD
ARCHAEOLOGY

TITLE NORTH FACING SECTION OF
PIT [4103]

Scale 1:20

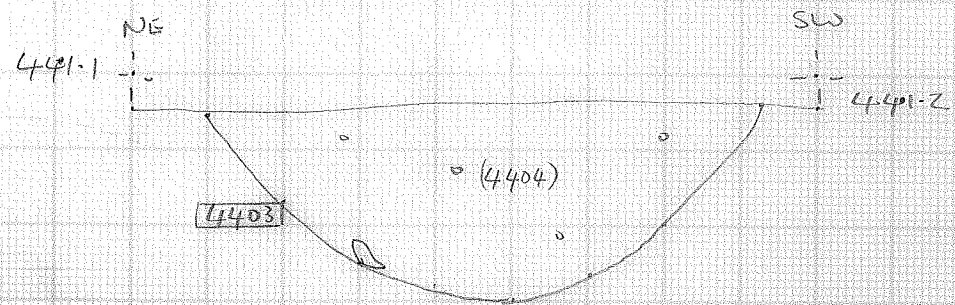
Drawn by EV

Site Code REBS 15

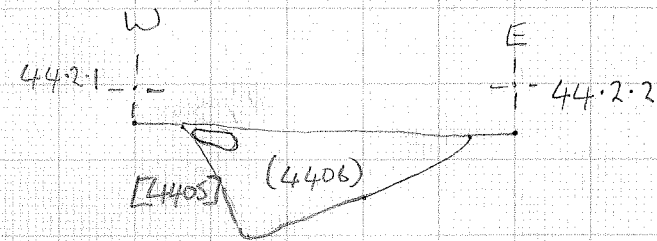
Date 28/09/2015

Dwg No 41.1

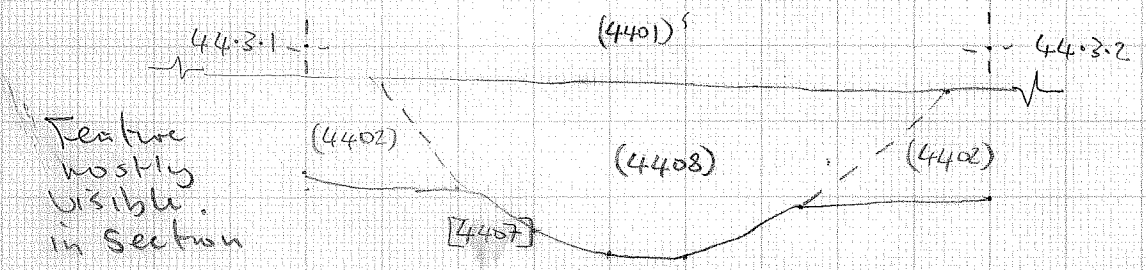
Ditch 4403, NW facing Section DWG 44.1




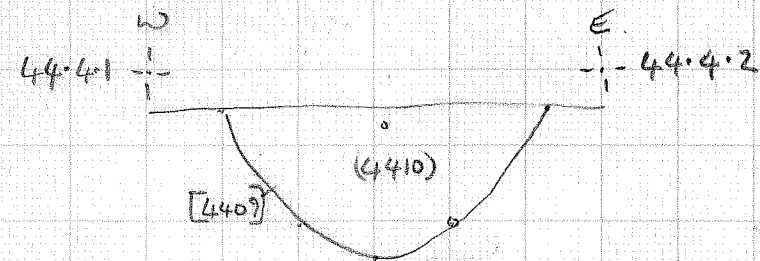
DWG 44.2



DWG 44.3



DWG 44.4



COTSWOLD
ARCHAEOLOGY

Section through ditch 4403

Scale 1:10

Drawn by JM

Site Code REDS 15

Date 23/1/15

Dwg No 44.1



COTSWOLD
ARCHAEOLOGY

TITLE
Sections through postholes
4405, 4407, 4409

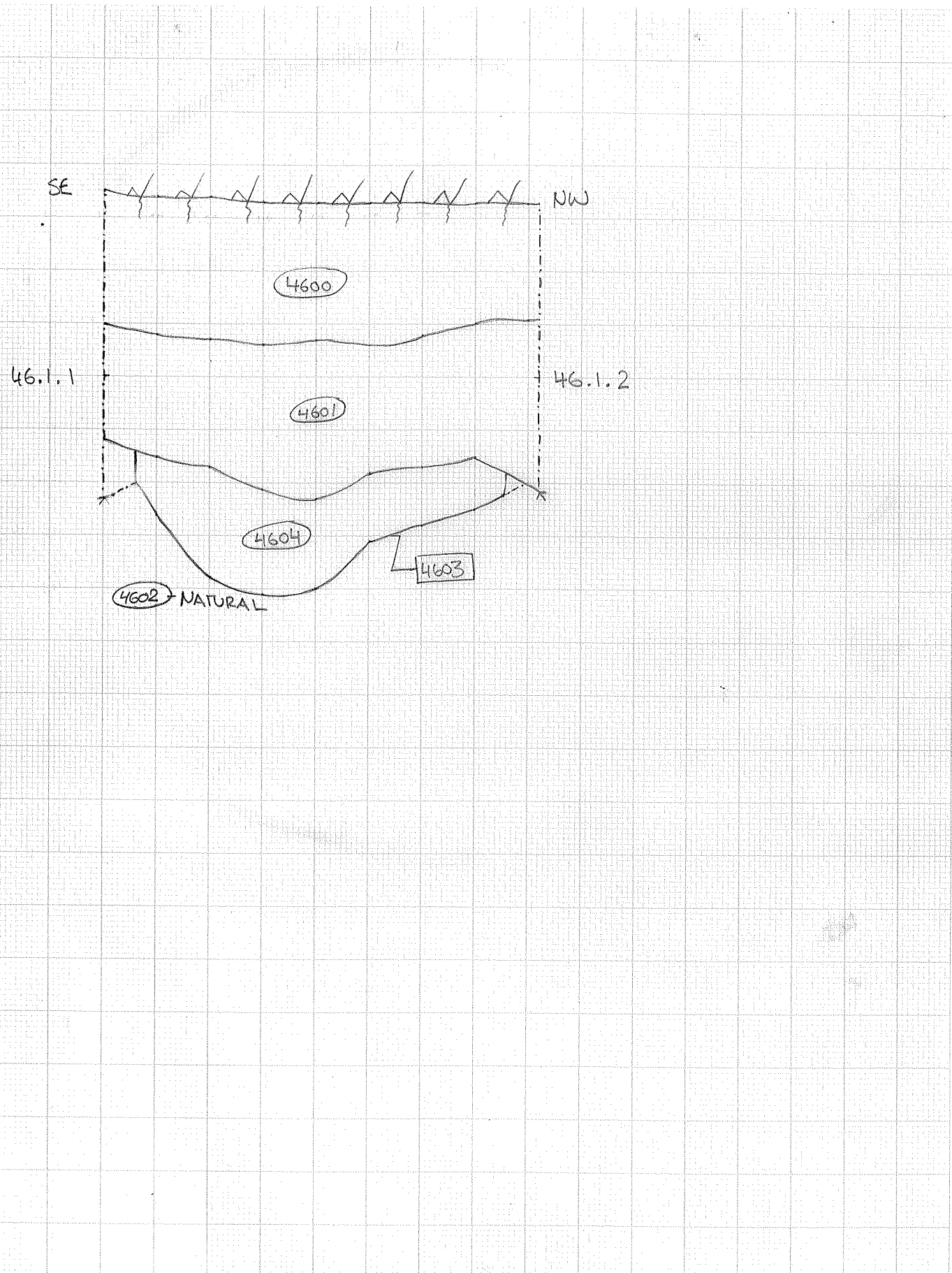
Scale 1:10

Drawn by JM

Site Code REDS 15

Date 24/9/15

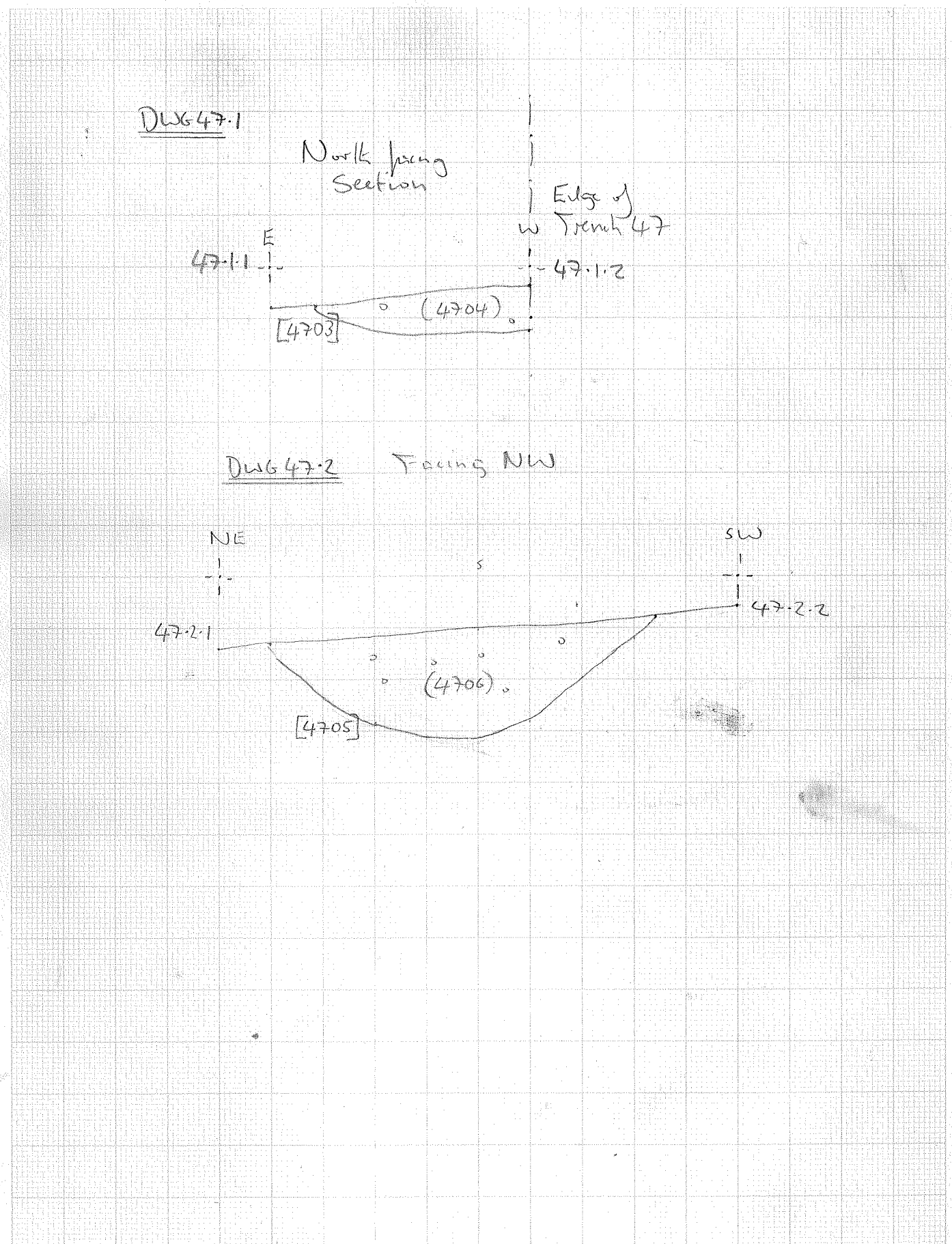
Dwg No 44.2, 44.3, 44.4



TITLE NORTH EAST FACING BULK SECTION OF GULLY 4603



Scale 1:10 Drawn by VP Site Code REDS 15 Date 25.09.15 Dwg No 46.1

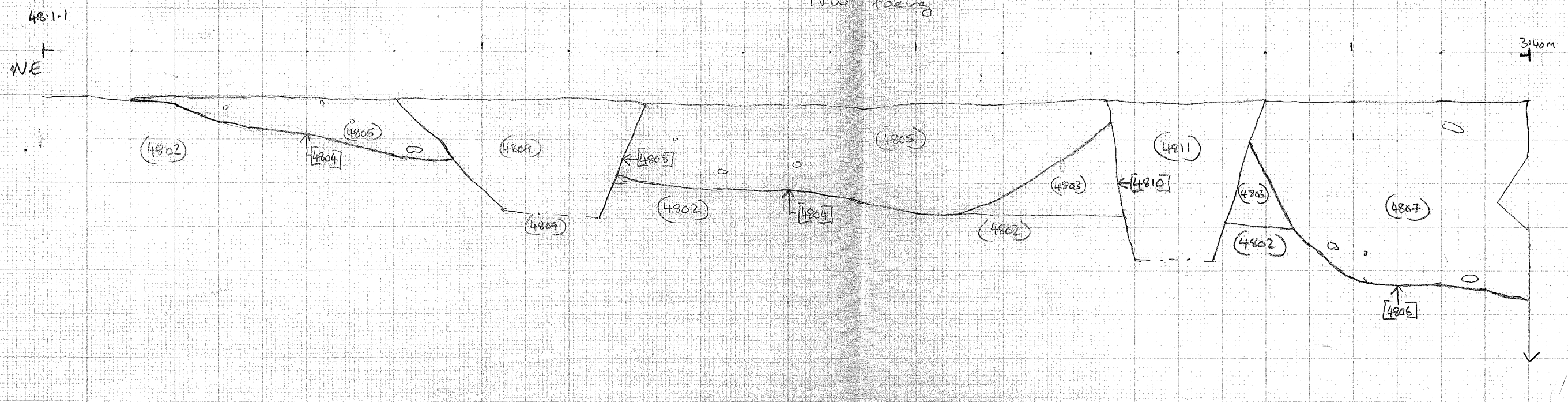


TITLE Section through remnant of post medieval ditch. Section through NW-SE ditch

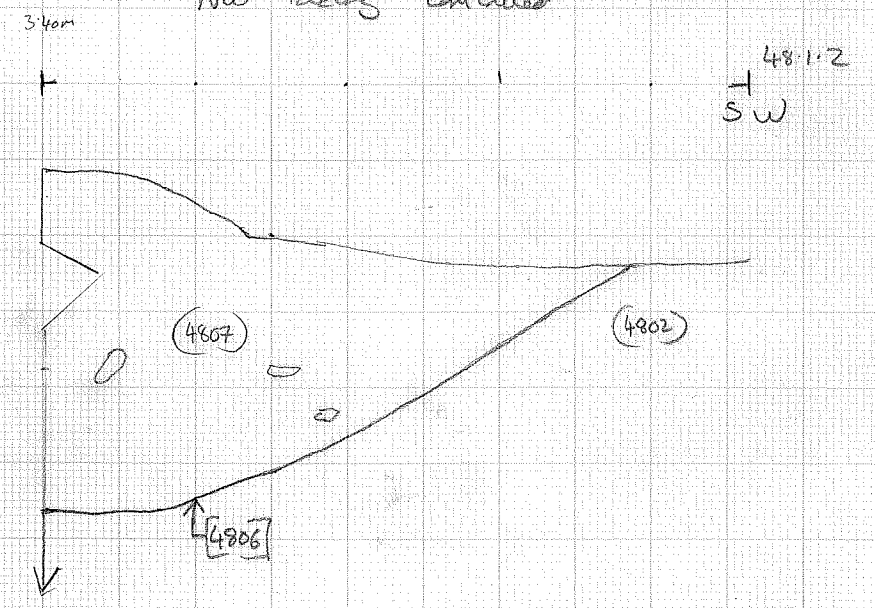


Scale 1:10 Drawn by JM Site Code REDS 15 Date 25/9/15 Dwg No 47.1/47.2

NW Facing



NW Facing continued



- (4805) = mid to dark brown silty clay 60% clay frequent Mangrove inclusions, shall rare Fern
- (4809) = mid brown with redoxcreted nodules clays + sand inclusions - land drain budget
- (4811) = similar to (4809)
- (4807) = Mid reddish brown silty clay 65% part P-M part Fern

Photo 100-0427 → 0429

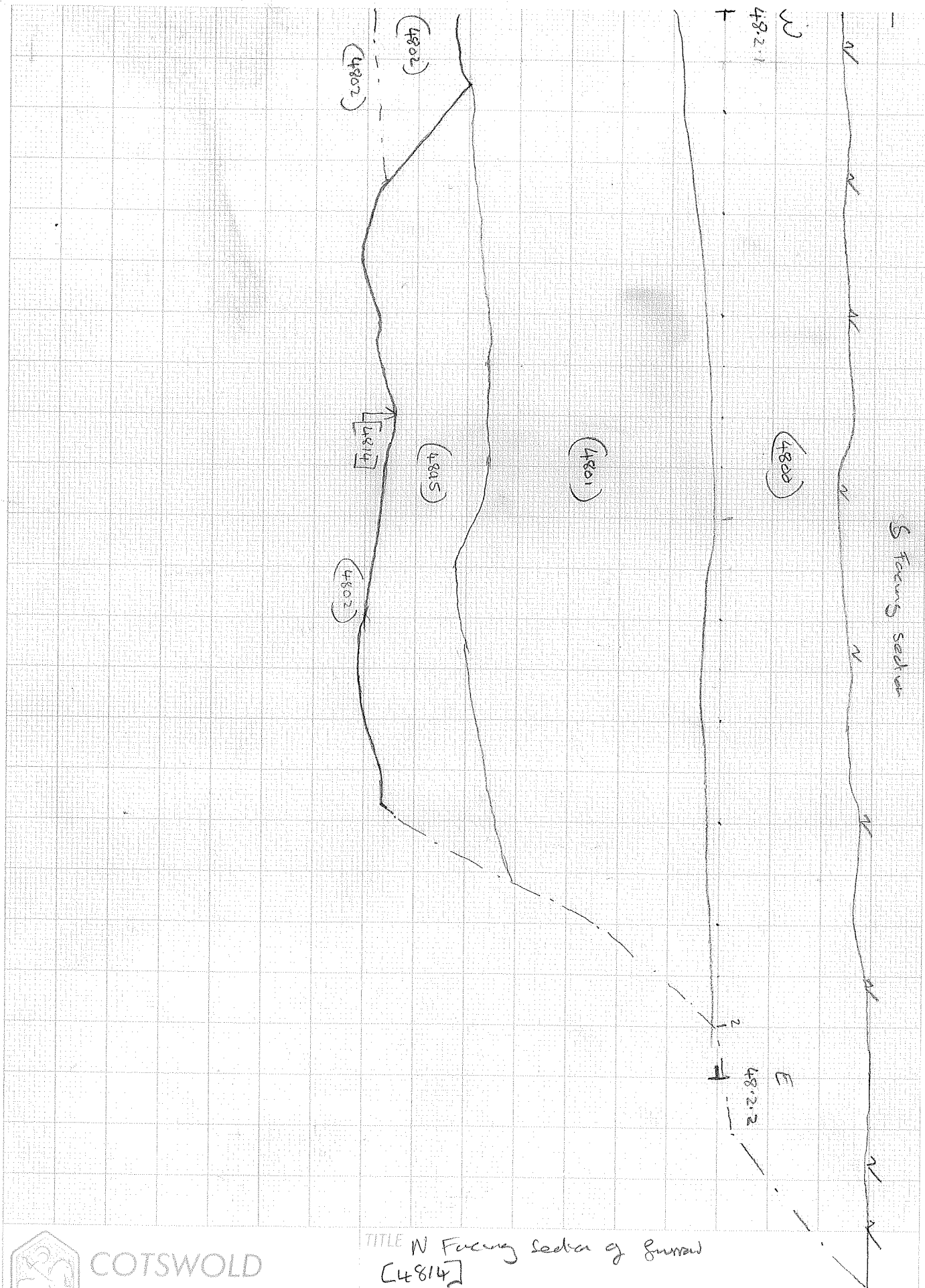
Photo 100-0425 → 0427



GOTSWOLD
ARCHAEOLOGY

TITLE NW Facing section of ditch [4804] + [4805] cut by land drains [4808] + [4806]

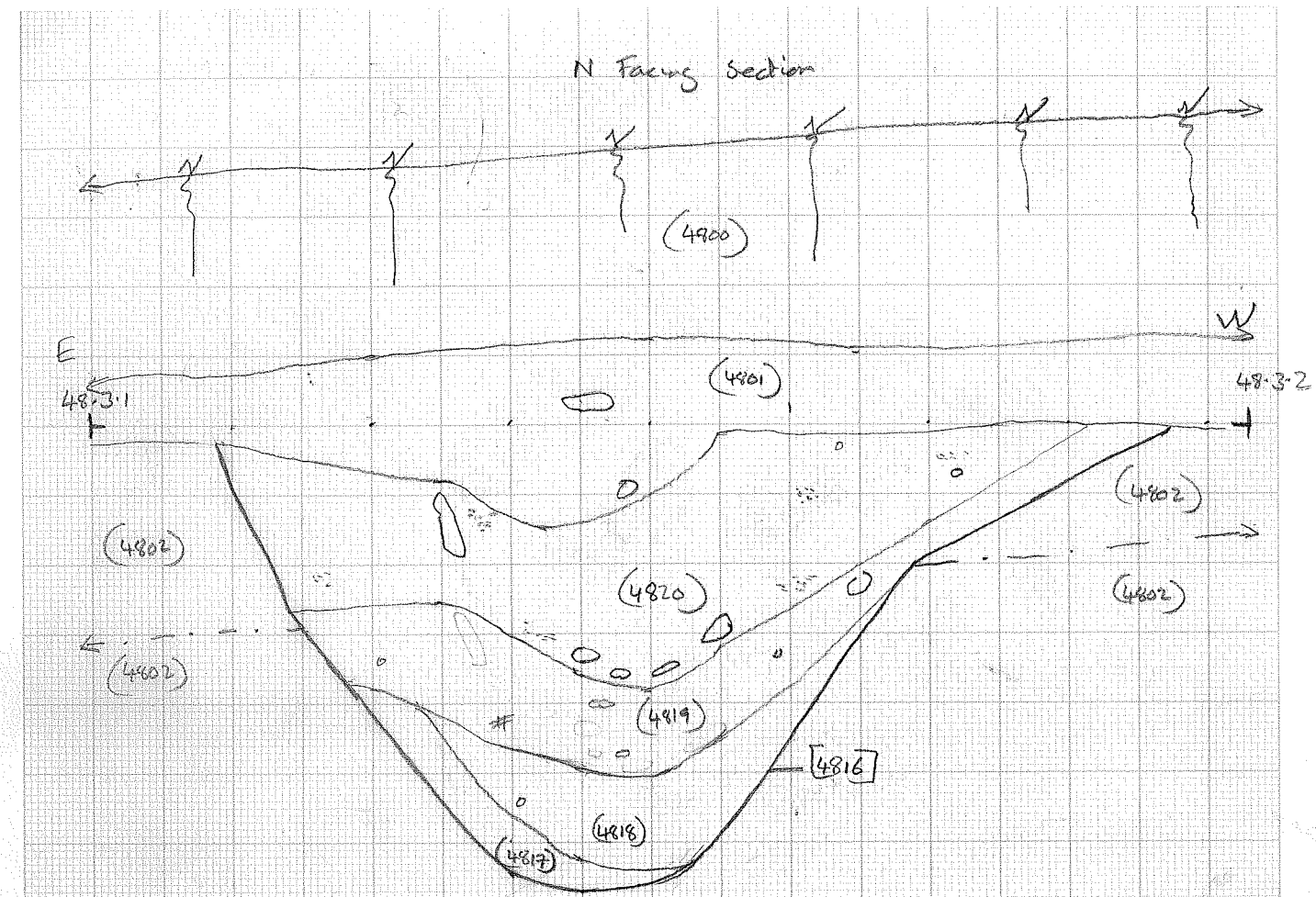
Scale 1:10	Drawn by J.A	Site Code REDS 15	Date 24/9/15	Dwg No 48.1
---------------	-----------------	----------------------	-----------------	----------------



TITLE N Facing Section of Gurnow [4814]



Scale 1:10 Drawn by J.A Site Code REDS 15 Date 24/9/15 Dwg No 482



- (4817) = light yellow brown silty clay 70% clay frequent sandstone grit inclusions - from Primary fill
- (4818) = light to mid brown, silty clay small 2mm x 2mm sandstone grit inclusions. from loose secondary sedimentary soil
- (4819) = reddish brown silty clay 65% clay frequent heat affected sandstone inclusions (ragged) 5mm x 25mm → grit rare charcoal flecks. from compact - backfill
- (4820) = light reddish brown, silty clay 55% clay occasional quartz, sandstone inclusions, arising from 75mm x 25mm → 10mm x 10mm. occasional light yellow sand inclusions. possible burnt backfill.

TITLE N Facing Section of ditch [4816]



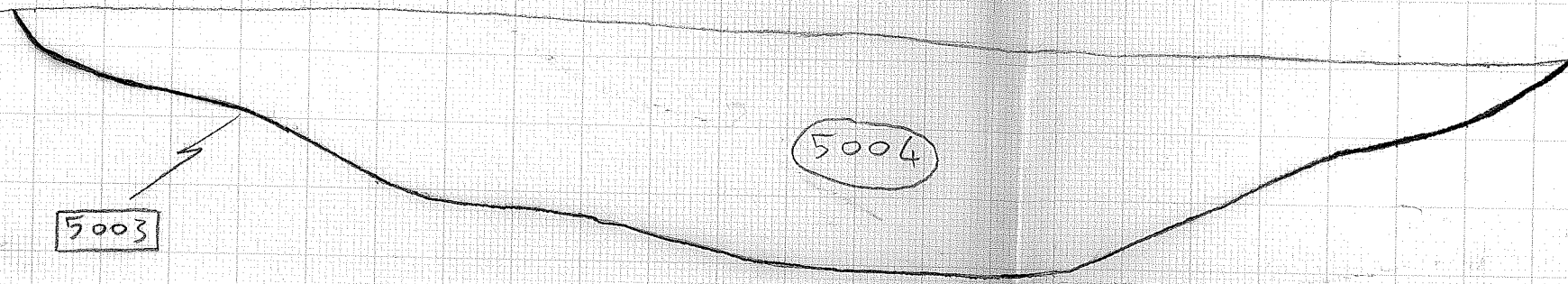
Scale 1:10 Drawn by J.A Site Code REDS 15 Date 24/9/15 Dwg No 4816

DP 50.1.1

S
↑
X

DP 50.1.2

N
↑
X



- MATRIX
- (5001) SUBSOIL
 - |
 - (5004) FILL OF THE DITCH
 - |
 - [5003] CUT OF THE DITCH
 - |
 - (5002) NATURAL



COTSWOLD
ARCHAEOLOGY

TITLE EAST FACING SECTION OF
DITCH [5003]

Scale

1:10

Drawn by

EV

Site Code

REDS 15

Date

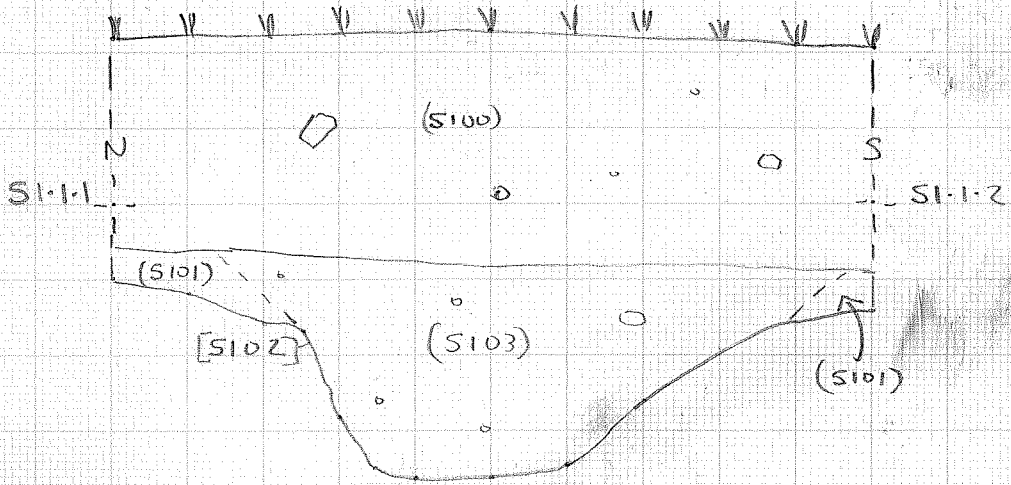
24/09/2015

Dwg No

50.1

DWG 51.1

West Facing Section



COTSWOLD
ARCHAEOLOGY

TITLE

Section through small ditch [S102]

Scale 1:10

Drawn by JM

Site Code REDS15

Date 23/9/15

Dwg No 51.1