

RLR15

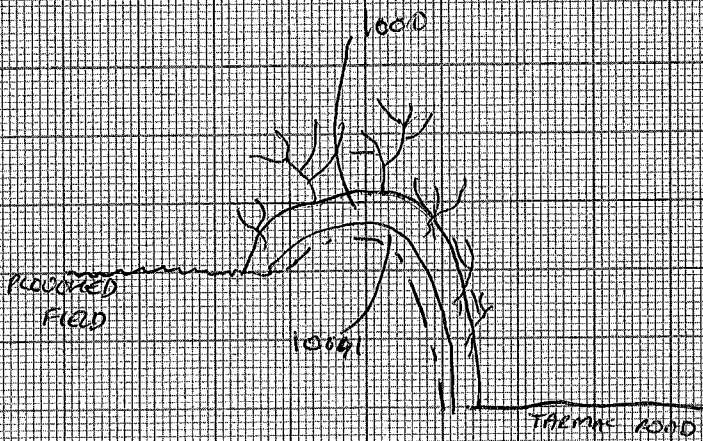
TRENCH RECORDING FORM

SITE NAME <u>REDHAYES, BLACKHORSE /</u>		SITE CODE		AREA		TRENCH No. <u>10</u>	
Length <u>30M</u>		Width <u>3.5M</u>		Ground level (AOD) <u>—</u>		Max. depth <u>0.4M</u>	
Plan Nos	Section Nos	Colour photos Film Frames	B & W photos Film Frames	Digital Photos	Co-ordinates <input type="checkbox"/> Site Grid <input type="checkbox"/> OS		
<u>GPS</u>	<u>—</u>	<u>—</u>	<u>—</u>	<u>100:2001 - 0008</u>	<u>—</u>		
Context No.	Context type	Description			Dimensions	Context Sheet	
<u>1000</u>	<u>LAYER</u>	<u>TOPSOIL: LOOSE BROWNISH GREY SANDY SILT; <5% SUBANG STONE <200MM. MANY ROOTS AND BURROWS.</u>			<u>LOE <0.2M THICK</u>	<u>/</u>	
<u>1000A</u>	<u>LAYER / DEPOSIT</u>	<u>SUBSOIL: LOOSE BROWN-PINK SANDY SILT; <5% SUBANG STONE <200MM. SOME ROOTS AND BURROWS. POSSIBLY BANK MATERIAL REDEPOSITED FROM FIELD TO N. AND SUNKEN LANE TO S.</u>			<u>LOE <0.2M THICK - NOT DUG TO FULL DEPTH</u>	<u>/</u>	
<u>NO ARCHAEOLOGY, NO FINDS - VERY STERILE</u>							
<u>OBSERVED STRIPPING OF TOPSOIL + SUBSOIL IN 30M STRETCH OF BANK THIS WAS REMOVED TO TAKE OUT MAJOR ROOTS AND BIOLOGICALLY 'STERILISE' AREA PRIOR TO REMOVAL OF BANK AT A LATER DATE.</u>							
FINDS							
Material	Context No.	Qty	Material	Context No.	Qty		
<u>—</u>							
Registered Artefact No. <u>—</u>				Sample Nos <u>—</u>			
Recorded by: <u>MJB</u>		Date <u>25/5/16</u>		Checked by:		Date	



S

N



NTC

FACING EAST

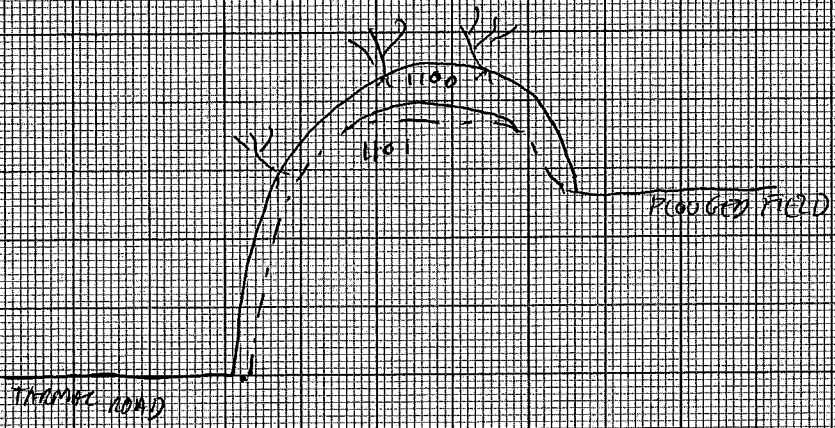
TRENCH RECORDING FORM

SITE NAME REDWAYES, FITTHERBARO/ BLACKHORSE LANE LINK (WB)		SITE CODE		AREA		TRENCH No. 11	
Length 35m		Width 3.5m		Ground level (AOD)		Max. depth 0.4m (mainly 0.2m)	
Plan Nos	Section Nos	Colour photos Film Frames	B & W photos Film Frames	Digital Photos	Co-ordinates <input type="checkbox"/> Site Grid <input type="checkbox"/> OS		
OPS	—	—	—	101-0001- 0008	—		
Context No.	Context type	Description			Dimensions	Context Sheet	
1100	LAYER	TOPSOIL: SLIGHTLY RED BROWN, LOOSE SAND SILT, ROOT DISTURBED, < 5%. STONE < 300MM			LOE; 0.1 - 0.2m THICK	—	
1101	sub deposit LAYER	SUBSOIL: FRAGILE ORANGE BROWN. SAND SILT, SOME ROOT DISTURBANCE. < 5%. STONE < 200MM. REDEPOSITED FROM SUNGLAN LANE TO W. TO MAKE BANK — NOT REACHED IN ALL OF TRENCH.			LOE; NOT EXPOSED IN ALL OF TRENCH < 0.2m	—	
NO ARCHAEOLOGY — STERILE, A FEW MODERN FIRMS (NOT RENT)							
OBSERVED STRIPPING OF TOPSOIL + ROOTS FROM SECTION OF BANK, DONE TO ENSURE BIOLOGICAL STERILITY PRIOR TO REMOVAL AT AT LATER DATE.							
FINDS —							
Material	Context No.	Qty	Material	Context No.	Qty		
—	—		—	—			
Registered Artefact No. —			Sample Nos —				
Recorded by: MJG		Date: 26.5.16	Checked by:		Date		



W

E




NTB - FACING NORTH

TRENCH RECORDING FORM

SITE NAME <i>Tilkehorn Link Road</i>		SITE CODE <i>880028</i>		AREA	TRENCH No.
Length		Width		Ground level (AOD)	Max. depth
Plan Nos	Section Nos	Colour photos <i>Film</i> <i>Frames</i>	B & W photos <i>Film</i> <i>Frames</i>	Digital Photos	Co-ordinates <input type="checkbox"/> Site Grid <input type="checkbox"/> OS
NOTES					
Context No.	Context type	Description			Dimensions
<p><u>Methodology</u>: Trees had previously been removed and upper vegetation H.B 12, 13A, 13B, 16 + 17 were grubbed flush to existing ground surface / road level (existing). H.B 14, 15A + 15B + 13c were slightly battered to the ht of the agricultural land behind. The purpose was to remove roots. The upper part of the barks were taken off site and deemed unsuitable to use as bunding material for the attenuation pond.</p> <p>As the strip did not go below existing ground surface <u>No archaeology</u> was exposed. J.A 23/8/16.</p> <p><u>H.B 13</u> was divided into 3 13A East end up to trees which have T.P.O on them. 13B E → W from T.P.O trees to gate access. 13C E → W from opposite gate access to fence.</p> <p>H.B. 15. Split into 2 W → E 15A up to gate access. 15B from gate access NE → S.</p>					
FINDS					
Material	Context No.	Qty	Material	Context No.	Qty
<input type="checkbox"/> Registered Artefact No.			<input type="checkbox"/> Sample Nos		
Recorded by:		Date	Checked by:		Date

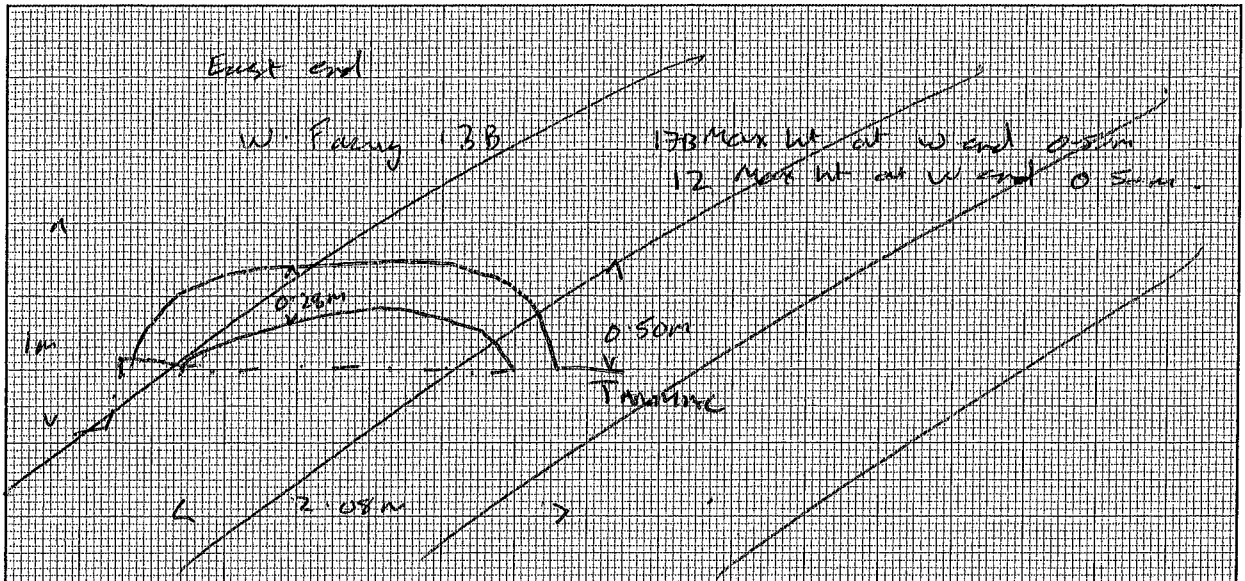






FIELD BOUNDARY RECORDING SHEET

SITE NAME Tuthe barn - banked w.b		SITE CODE 880028		AREA/RDX		Plot No. /		BOUNDARY 107 12		
Ground/Weather conditions: Sunny		Machinery used: 3-60m			Max depth of groundworks: 1.20m					
Observed geological substrate:		Buried soil present: No			Parallel boundary within 15m Yes 13 A, B, C					
Land use (-) Arable		Land use (+) Ternure road			Forms Parish boundary: Yes <input type="checkbox"/> No <input checked="" type="checkbox"/>					
TYPE OF BOUNDARY Dimension										
Hedge		<input type="checkbox"/>		Width		<input type="checkbox"/>		Height <input type="checkbox"/>		
Hedgebank		<input checked="" type="checkbox"/>		Width		<input type="checkbox"/>		Height <input type="checkbox"/>		
Bank		<input checked="" type="checkbox"/>		Width		2.86m		Height 1.20m		
Wall (drystone)		<input type="checkbox"/>		Width		<input type="checkbox"/>		Height <input type="checkbox"/>		
Modern fence/line		<input type="checkbox"/>		Width		<input type="checkbox"/>		Height <input type="checkbox"/>		
River/watercourse		<input type="checkbox"/>		Width		<input type="checkbox"/>		Height <input type="checkbox"/>		
ASSOCIATED DITCHES Dimension										
One ditch (-)		<input type="checkbox"/>		Width		<input type="checkbox"/>		Depth <input type="checkbox"/>		
One ditch (+)		Not exposed		Width		<input type="checkbox"/>		Depth <input type="checkbox"/>		
Ditch either side		<input type="checkbox"/>		Width		<input type="checkbox"/>		Depth <input type="checkbox"/>		
BANK MATERIAL Description										
Stone revetted		<input type="checkbox"/>		<input type="text"/>						
Earth revetted		<input checked="" type="checkbox"/>		Decaying organic vegetation + topsoil						
Stone core		<input type="checkbox"/>		<input type="text"/>						
Earth core		<input checked="" type="checkbox"/>		Mid to light red brown silty sand						
Associated feature(s)		<input type="checkbox"/>		<input type="text"/>						
WALL										
Drystone <input type="checkbox"/>		Mortared <input type="checkbox"/>		Free standing <input type="checkbox"/>						
Revetment <input type="checkbox"/>		Coursed <input type="checkbox"/>		Random Rubble <input type="checkbox"/>						
Context No. Context type Description Dimensions										
1200	layer	organic vegetation + topsoil mid to brown silty clay loam grubble small pebbles inclusions rare.					max 0.40m depth			
1201	layer/dust	Mid to light red brown silty sand fine					max 0.64m			
1202	layer	Subsoil Red to brown silty sand fine					max exposed 0.44m			
NB// hedgebank only stripped to Ternure road level, appears to seal a subsoil - no ditches exposed or Archaeology r										
Plan Nos		Section Nos		Colour photos Film Frames		B & W photos Film Frames		Digital photos numbers		OS co-ordinates
XGPS		12.1						100-0002-7005, 100-0010		
FINDS										
Material	Context No.	Qty	Material	Context No.	Qty					
X	X	X								
Recorded by: SA		Date: 22/8/10		Checked by:		Date:				



NB At west end the bank 12 is

0.50m ht on north side (terrace road) +
 south side erode field. Mounded flush with
 Recul.

H012 Approx 135m

Hedge bank 13A, 13B, 13C



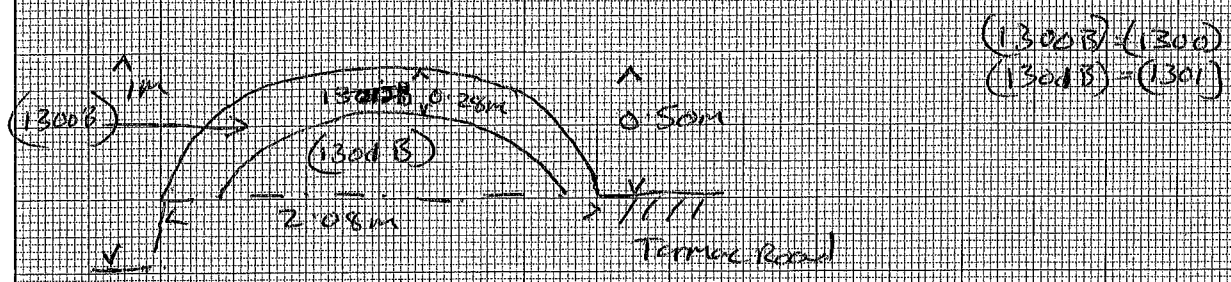
FIELD BOUNDARY RECORDING SHEET

SITE NAME <i>Tithe barn bank Road</i>		SITE CODE <i>880028</i>		AREA/RDX		Plot No.		BOUNDARY (13A) <i>13</i>	
Ground/Weather conditions: <i>Dry Sunny</i>			Machinery used: <i>360</i>			Max depth of groundworks: <i>1.20m</i>			
Observed geological substrate:			Buried soil present: <i>NO</i>			Parallel boundary within 15m <i>YES, 12</i>			
Land use (-) <i>Arable</i>			Land use (+) <i>Tarmac Road</i>			Forms Parish boundary: Yes <input type="checkbox"/> No <input checked="" type="checkbox"/>			
TYPE OF BOUNDARY					Dimension				
Hedge	<input type="checkbox"/>	Width	<input type="checkbox"/>	Height	<input type="checkbox"/>				
Hedgebank	<input checked="" type="checkbox"/>	Width	<input type="checkbox"/>	Height	<input type="checkbox"/>				
Bank	<input checked="" type="checkbox"/>	Width	<input type="checkbox"/>	Height	<input type="checkbox"/>				
Wall (drystone)	<input type="checkbox"/>	Width	<input type="checkbox"/>	Height	<input type="checkbox"/>				
Modern fence/line	<input type="checkbox"/>	Width	<input type="checkbox"/>	Height	<input type="checkbox"/>				
River/watercourse	<input type="checkbox"/>	Width	<input type="checkbox"/>	Height	<input type="checkbox"/>				
ASSOCIATED DITCHES					Dimension				
One ditch (-)	<input type="checkbox"/>	Width	<input type="checkbox"/>	Depth	<input type="checkbox"/>	Distance from boundary centre <input type="checkbox"/>			
One ditch (+)	<input checked="" type="checkbox"/>	Width	<input checked="" type="checkbox"/>	Depth	<input type="checkbox"/>	Distance from boundary centre <input type="checkbox"/>			
Ditch either side	<input type="checkbox"/>	Width	<input type="checkbox"/>	Depth	<input type="checkbox"/>	Distance from boundary centre <input type="checkbox"/>			
BANK MATERIAL					Description				
Stone revetted	<input type="checkbox"/>								
Earth revetted	<input checked="" type="checkbox"/>	<i>See below 1300</i>							
Stone core	<input type="checkbox"/>								
Earth core	<input checked="" type="checkbox"/>	<i>See below 1301</i>							
Associated feature(s)	<input type="checkbox"/>								
WALL									
Drystone	<input type="checkbox"/>	Mortared	<input type="checkbox"/>	Free standing	<input type="checkbox"/>				
Revetment	<input type="checkbox"/>	Coursed	<input type="checkbox"/>	Random Rubble	<input type="checkbox"/>				
Context No.	Context type	Description				Dimensions			
<i>1300</i>	<i>layer</i>	<i>Orchard vegetation + topsoil mid brown silty clay, loose gravel rare water rounded pebbles</i>				<i>Max 0.46m</i>			
<i>1301</i>	<i>Revetment/layer</i>	<i>Bank Core - mid to light red brown silty sand form</i>				<i>Max 0.70m</i>			
<i>NB// Machined resulted to tarmac road - not exposing base or ditches. 13B + 13C max ht of asphalt 0.60m</i>									
Plan Nos	Section Nos	Colour photos Film Frames	B & W photos Film Frames	Digital photos numbers	OS co-ordinates				
<i>G-P-5</i>	<i>13.1</i>			<i>100-0006 → 0009, 100-0011, 100-0021 →</i>	<i>0022</i>				
FINDS									
Material	Context No.	Qty	Material	Context No.	Qty				
<i>X</i>	<i>X</i>	<i>X</i>							
Recorded by: <i>J.A</i>		Date: <i>22/8/16</i>		Checked by:		Date:			

See sketch 13B overlap P.T.O

P.T.O also for works 30/8/16 and see day sheet.

West Facing - East end of 13B



13B + 13C have a max ht of 0.50m to road surface + 1x contemporary land surface (top soil) on N side (13B 13C only has deep to land surface).
~~13B~~ 13C is 0.50m either side of road + land surface.

Length

- 13A Approx 20m
- 13B Approx 41m
- 13C Length Approx 46m

30/8/16 Mandatory works - Photo's 100-0029 → 0034

13C - main removal

Strip to the north and reduce 13C to level flush with existing road surface shown as follows:-

Depth stripped variable between 0.20m + 0.30m

It showed a made ground deposit (1503) which was made of topsoil mixed with 'tarmac fillings', 'crushed concrete' and plastic. The soil was a mid to dark silty clay. This layer overlaid/obscured a field drain [1503] (1504). This respected the northern side of 13B/3C. Approx dimensions were 0.3m wide x @ 46m long. The fill was a mixture of crushed concrete + pea grit predominant clay to most of its length from W → E. At the eastern end it was more digger and a lighter grey silty clay. Possible this was a road cut into a pre-existing ditch following the Hedgebank. See Day Sheet for sketch.

Subsoil underneath. Was not archaeologically exposed during the topsoil stripping.

Hedge bank 14

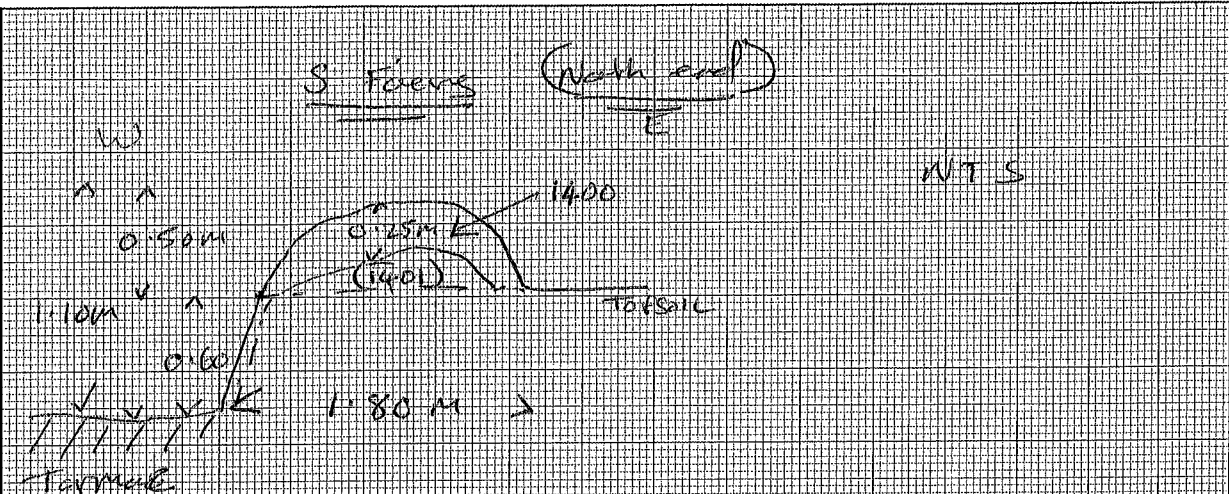


FIELD BOUNDARY RECORDING SHEET

SITE NAME <i>Tithe barn - link road</i>		SITE CODE <i>880028</i>		AREA/RDX		Plot No.		BOUNDARY (→ or ←) <i>14</i>	
Ground/Weather conditions: <i>Dry Sunny</i>			Machinery used: <i>360</i>			Max depth of groundworks: <i>1.10 m</i>			
Observed geological substrate:			Buried soil present: <i>NO</i>			Parallel boundary within 15m <i>NO</i>			
Land use (-) <i>Arable</i>			Land use (+) <i>Terrac road</i>			Forms Parish boundary: Yes <input type="checkbox"/> No <input checked="" type="checkbox"/>			
TYPE OF BOUNDARY									
<i>Dimension</i>									
Hedge	<input type="checkbox"/>	Width	<input type="checkbox"/>	Height	<input type="checkbox"/>				
Hedgebank	<input checked="" type="checkbox"/>	Width	<input type="checkbox"/>	Height	<input type="checkbox"/>				
Bank	<input checked="" type="checkbox"/>	Width	<i>Max 1.80m</i>	Height	<i>max 1.10m</i>				
Wall (drystone)	<input type="checkbox"/>	Width	<input type="checkbox"/>	Height	<input type="checkbox"/>				
Modern fence/line	<input type="checkbox"/>	Width	<input type="checkbox"/>	Height	<input type="checkbox"/>				
River/watercourse	<input type="checkbox"/>	Width	<input type="checkbox"/>	Height	<input type="checkbox"/>				
ASSOCIATED DITCHES									
<i>Dimension</i>									
One ditch (-)	<input type="checkbox"/>	Width	<input type="checkbox"/>	Depth	<input type="checkbox"/>	Distance from boundary centre <input type="checkbox"/>			
One ditch (+)	<i>Not</i>	<i>width</i>	<i>exposed</i>	Depth	<input type="checkbox"/>	Distance from boundary centre <input type="checkbox"/>			
Ditch either side	<input type="checkbox"/>	Width	<input type="checkbox"/>	Depth	<input type="checkbox"/>	Distance from boundary centre <input type="checkbox"/>			
BANK MATERIAL									
<i>Description</i>									
Stone revetted	<input type="checkbox"/>	<input type="text"/>							
Earth revetted	<input checked="" type="checkbox"/>	<i>See (1400)</i>							
Stone core	<input type="checkbox"/>	<input type="text"/>							
Earth core	<input checked="" type="checkbox"/>	<i>See (1401)</i>							
Associated feature(s)	<input type="checkbox"/>	<input type="text"/>							
WALL									
Drystone	<input type="checkbox"/>	Mortared	<input type="checkbox"/>	Free standing	<input type="checkbox"/>				
Revetment	<input type="checkbox"/>	Coursed	<input type="checkbox"/>	Random Rubble	<input type="checkbox"/>				
Context No.	Context type	Description			Dimensions				
<i>1400</i>	<i>Larger</i>	<i>Same as (1200) + (1300) see sheets</i>			<i>0.25m max depth</i>				
<i>1401</i>	<i>deposit</i>	<i>Bank core Same as (1201) + (1301)</i>			<i>0.25m max depth - exposed</i>				
Plan Nos	Section Nos	Colour photos Film Frames	B & W photos Film Frames	Digital photos numbers	OS co-ordinates				
<i>2615</i>	<i>Sketch overlay</i>			<i>100-0012-70014</i>					
FINDS									
Material	Context No.	Qty	Material	Context No.	Qty				
<i>Y</i>	<i>Y</i>	<i>Y</i>							
Recorded by:	<i>J.A</i>	Date	<i>22/8/16</i>	Checked by:	Date:				

See sketch overlay.

P.T.O



Battered bank filled with Topsoil on east side.

Maximum W of bank excavated at South end 0.400m flush with field east side. 0.250m on west terrace side.

Approx 35m long

Hedgebank 15A + 15B



FIELD BOUNDARY RECORDING SHEET

SITE NAME <i>Tithe barn Lane Road</i>		SITE CODE <i>880028</i>		AREA/RDX		Plot No.		BOUNDARY (+ or -) <i>ISA 15</i>	
Ground/Weather conditions: <i>Dry Sunny</i>			Machinery used: <i>360</i>			Max depth of groundworks: <i>1.20m</i>			
Observed geological substrate:			Buried soil present: <i>NO</i>			Parallel boundary within 15m <i>Previously grubbed out</i>			
Land use (-) <i>Arable</i>			Land use (+) <i>Termine road</i>			Forms Parish boundary: Yes <input type="checkbox"/> No <input checked="" type="checkbox"/>			
TYPE OF BOUNDARY									
<i>Dimension</i>									
Hedge	<input type="checkbox"/>	Width	<input type="checkbox"/>	Height	<input type="checkbox"/>				
Hedgebank	<input checked="" type="checkbox"/>	Width	<i>3m</i>	Height	<i>MAX 1.20m</i>				
Bank	<input checked="" type="checkbox"/>	Width	<i>3m</i>	Height	<i>MAX 1.20m</i>				
Wall (drystone)	<input type="checkbox"/>	Width	<input type="checkbox"/>	Height	<input type="checkbox"/>				
Modern fence/line	<input type="checkbox"/>	Width	<input type="checkbox"/>	Height	<input type="checkbox"/>				
River/watercourse	<input type="checkbox"/>	Width	<input type="checkbox"/>	Height	<input type="checkbox"/>				
ASSOCIATED DITCHES									
<i>Dimension</i>									
One ditch (-)	<input type="checkbox"/>	Width	<input type="checkbox"/>	Depth	<input type="checkbox"/>	Distance from boundary centre <input type="checkbox"/>			
One ditch (+)	<input checked="" type="checkbox"/>	<i>NOT EXPOSED</i>		Width	<input type="checkbox"/>	Distance from boundary centre <input type="checkbox"/>			
Ditch either side	<input type="checkbox"/>	Width	<input type="checkbox"/>	Depth	<input type="checkbox"/>	Distance from boundary centre <input type="checkbox"/>			
BANK MATERIAL									
<i>Description</i>									
Stone revetted	<input type="checkbox"/>	<input type="text"/>							
Earth revetted	<input checked="" type="checkbox"/>	<i>See (1500)</i>							
Stone core	<input type="checkbox"/>	<input type="text"/>							
Earth core	<input checked="" type="checkbox"/>	<i>See (1501)</i>							
Associated feature(s)	<input type="checkbox"/>	<input type="text"/>							
WALL									
Drystone	<input type="checkbox"/>	Mortared	<input type="checkbox"/>	Free standing	<input type="checkbox"/>				
Revetment	<input type="checkbox"/>	Coursed	<input type="checkbox"/>	Random Rubble	<input type="checkbox"/>				
Context No.	Context type	Description			Dimensions				
<i>1500</i>	<i>layer</i>	<i>mid to dark brown silty clay, organic vegetation + top soil. loose - friable, occasional large lumps of concrete 300mm x 200mm, and subangular stones 25mm x 25mm.</i>			<i>Max depth 0.80m</i>				
<i>1501</i>	<i>Deposit</i>	<i>Bank core. Mid to light red brown silty sand. firm.</i>			<i>Max depth 0.60m</i>				
<i>NB//Hedgebank recorded as 15.1 is bank 15B. Division is a gate access. This bank was battered at approx 4:50 batter.</i>									
Plan Nos	Section Nos	Colour photos Film Frames		B & W photos Film Frames		Digital photos numbers		OS co-ordinates	
<i>G.P.S</i>	<i>15.1</i>					<i>100-0015-70020 100-0023-70124</i>			
FINDS									
Material	Context No.	Qty		Material	Context No.	Qty			
<i>X</i>	<i>X</i>								
Recorded by: <i>J.A</i>		Date: <i>22/8/16</i>		Checked by:		Date:			

P.T.D

Not possible to record ISA as where started in E end was a gate post it was stepped along, kind of kilted. Maximum bit of this bank removed was 0.5m. At the west end it tapered to the road surface. Previous mechanical works had taken place on this bank 3 years ago according to the contractor. The south side of ISA was battered up to the existing field ploughed on the south. The road is lower than the field.

ISA Approx 75m

ISB Approx 15m long



FIELD BOUNDARY RECORDING SHEET

SITE NAME <i>Tithe Barn - Lark Road</i>		SITE CODE <i>580024</i>		AREA/RDX		Plot No.		BOUNDARY (FOET) <i>16</i>	
Ground/Weather conditions: <i>Dry Sunny</i>			Machinery used: <i>360</i>			Max depth of groundworks:			
Observed geological substrate:			Buried soil present: <i>No</i>			Parallel boundary within 15m <i>Yes 15B</i>			
Land use (-) <i>Arable</i>			Land use (+) <i>Terrace Road</i>			Forms Parish boundary: Yes <input type="checkbox"/> No <input checked="" type="checkbox"/>			
TYPE OF BOUNDARY									
<i>Dimension</i>									
Hedge	<input type="checkbox"/>	Width	<input type="checkbox"/>	Height	<input type="checkbox"/>				
Hedgebank	<input checked="" type="checkbox"/>	Width	<input type="checkbox"/>	Height	<input type="checkbox"/>				
Bank	<input checked="" type="checkbox"/>	Width	<i>3.08m</i>	Height	<input type="checkbox"/>				
Wall (drystone)	<input type="checkbox"/>	Width	<input type="checkbox"/>	Height	<input type="checkbox"/>				
Modern fence/line	<input type="checkbox"/>	Width	<input type="checkbox"/>	Height	<input type="checkbox"/>				
River/watercourse	<input type="checkbox"/>	Width	<input type="checkbox"/>	Height	<input type="checkbox"/>				
ASSOCIATED DITCHES									
<i>Dimension</i>									
One ditch (-)	<input type="checkbox"/>	Width	<input type="checkbox"/>	Depth	<input type="checkbox"/>	Distance from boundary centre <input type="checkbox"/>			
One ditch (+)	<input checked="" type="checkbox"/>	<i>NOT EXPOSED</i>		Depth	<input type="checkbox"/>	Distance from boundary centre <input type="checkbox"/>			
Ditch either side	<input type="checkbox"/>	Width	<input type="checkbox"/>	Depth	<input type="checkbox"/>	Distance from boundary centre <input type="checkbox"/>			
BANK MATERIAL									
<i>Description</i>									
Stone revetted	<input type="checkbox"/>								
Earth revetted	<input checked="" type="checkbox"/>	<i>see (1600)</i>							
Stone core	<input type="checkbox"/>								
Earth core	<input checked="" type="checkbox"/>	<i>see (1601)</i>							
Associated feature(s)	<input type="checkbox"/>								
WALL									
Drystone	<input type="checkbox"/>	Mortared	<input type="checkbox"/>	Free standing	<input type="checkbox"/>				
Revetment	<input type="checkbox"/>	Coursed	<input type="checkbox"/>	Random Rubble	<input type="checkbox"/>				
Context No.	Context type	Description			Dimensions				
<i>1600</i>	<i>layer</i>	<i>Same as (1200)</i>			<i>max depth 0.30m</i>				
<i>1601</i>	<i>deposit</i>	<i>Bank core Same as (1201)</i>			<i>" " 0.84m</i>				
<i>1602</i>	<i>layer</i>	<i>subsoil Same as (1202)</i>			<i>" exposed. 0.20m</i>				
<i>NB// No archaeology. As with HB 12 the bank appears to</i>									
<i>erode the subsoil. Bank was machined flush with</i>									
<i>the Road and topsoil/playsoil east side. Road on west side.</i>									
Plan Nos	Section Nos	Colour photos Film Frames	B & W photos Film Frames	Digital photos numbers	OS co-ordinates				
	<i>16.1</i>			<i>00-0018</i>					
FINDS									
Material	Context No.	Qty	Material	Context No.	Qty				
<i>X</i>	<i>X</i>	<i>X</i>							
Recorded by: <i>J.A</i>	Date: <i>22/6/16</i>	Checked by:	Date:						

HAIR 6 Approx 8m long




Hedgebank 17

FIELD BOUNDARY RECORDING SHEET

SITE NAME <i>Redhanges</i> <i>Title bank (cyclic road)</i>		SITE CODE <i>8800288</i>	AREA/RDX	Plot No.	BOUNDARY (+ or -) <i>17</i>
Ground/Weather conditions: <i>Dry Sunny</i>		Machinery used: <i>360</i>		Max depth of groundworks: <i>0.90</i>	
Observed geological substrate:		Burled soil present: <i>No</i>		Parallel boundary within 15m <i>No</i>	
Land use (-) <i>Arable</i>		Land use (+) <i>Arable</i>		Forms Parish boundary: Yes <input type="checkbox"/> No <input checked="" type="checkbox"/>	
TYPE OF BOUNDARY					
			<i>Dimension</i>		
Hedge	<input type="checkbox"/>	Width	<input type="checkbox"/>	Height	<input type="checkbox"/>
Hedgebank	<input checked="" type="checkbox"/>	Width	<i>2.20m</i>	Height	<i>0.90m</i>
Bank	<input checked="" type="checkbox"/>	Width	<i>2.20m</i>	Height	<i>0.90m</i>
Wall (drystone)	<input type="checkbox"/>	Width	<input type="checkbox"/>	Height	<input type="checkbox"/>
Modern fence/line	<input type="checkbox"/>	Width	<input type="checkbox"/>	Height	<input type="checkbox"/>
River/watercourse	<input type="checkbox"/>	Width	<input type="checkbox"/>	Height	<input type="checkbox"/>
ASSOCIATED DITCHES					
			<i>Dimension</i>		
One ditch (-)	<input type="checkbox"/>	Width	<input type="checkbox"/>	Depth	<input type="checkbox"/>
One ditch (+)	<i>NOT EXPOSED</i>	Width	<input type="checkbox"/>	Depth	<input type="checkbox"/>
Ditch either side	<input type="checkbox"/>	Width	<input type="checkbox"/>	Depth	<input type="checkbox"/>
BANK MATERIAL					
			<i>Description</i>		
Stone revetted	<input type="checkbox"/>	<input type="text"/>			
Earth revetted	<input checked="" type="checkbox"/>	<i>see (1700)</i>			
Stone core	<input type="checkbox"/>	<input type="text"/>			
Earth core	<input checked="" type="checkbox"/>	<i>see (1701)</i>			
Associated feature(s)	<input type="checkbox"/>	<input type="text"/>			
WALL					
Drystone	<input type="checkbox"/>	Mortared	<input type="checkbox"/>	Free standing	<input type="checkbox"/>
Revetment	<input type="checkbox"/>	Coursed	<input type="checkbox"/>	Random Rubble	<input type="checkbox"/>
Context No.	Context type	Description			Dimensions
<i>1700</i>	<i>layer</i>	<i>mid to light greyish brown. Some organic root inclusions. Silty clay-loam friable</i>			
<i>1701</i>	<i>Deposit</i>	<i>mid to light red brown silty sand, firm. rare subangular sand stone inclusions.</i>			
<i>NB!! This is on internal field bank.</i>					
Plan Nos	Section Nos	Colour photos <i>Film</i> <input type="checkbox"/> <i>Frames</i> <input type="checkbox"/>	B & W photos <i>Film</i> <input type="checkbox"/> <i>Frames</i> <input type="checkbox"/>	Digital photos <i>numbers</i>	OS co-ordinates
<i>G.P.S</i>	<i>17.1</i>			<i>100-0025 → 0026</i>	
FINDS					
Material	Context No.	Qty	Material	Context No.	Qty
Recorded by:	<i>J.A 23/8/16</i>	Date	Checked by:		Date:

H-B-17 Approx 15m long

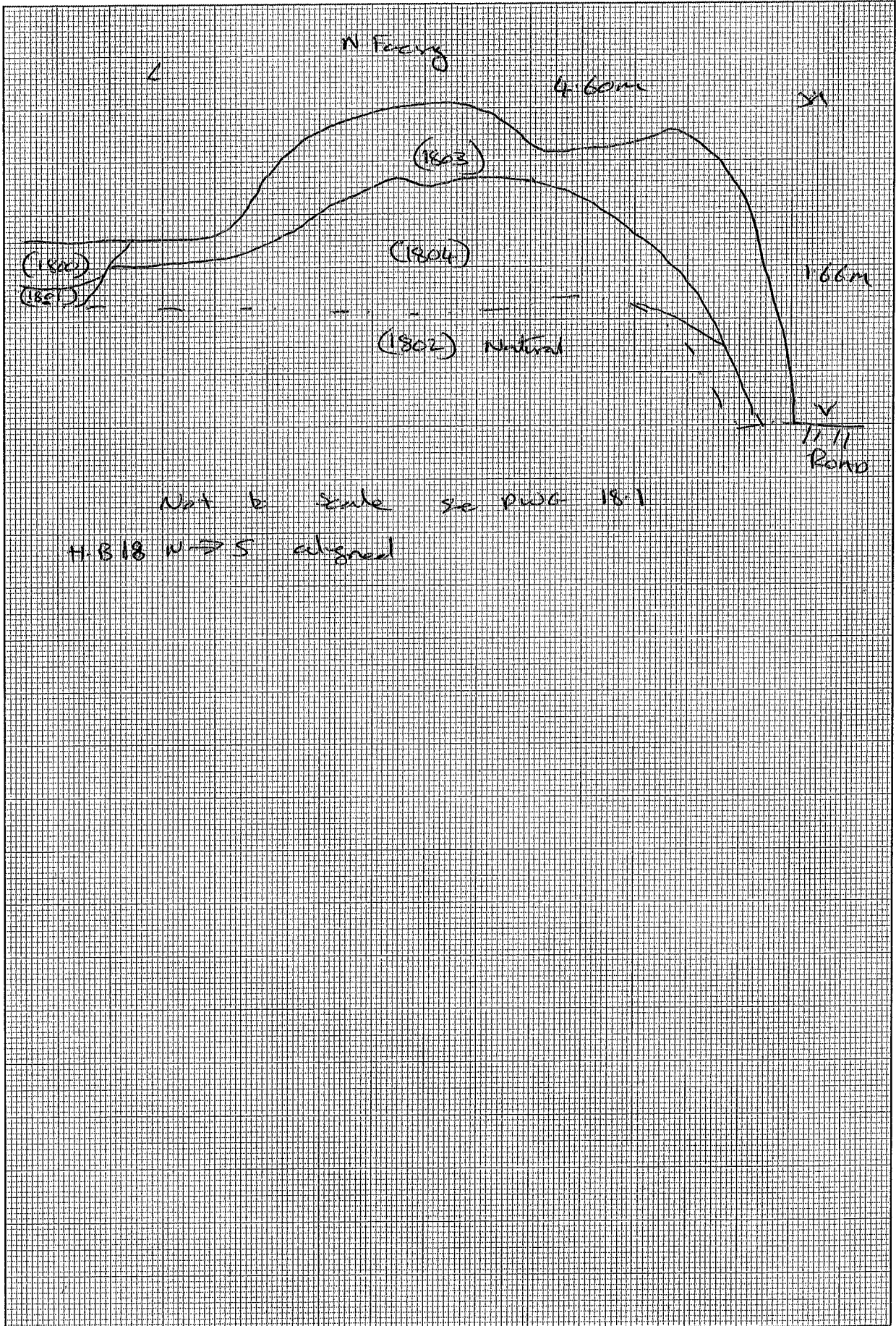


Hedgebank 18 - Turning Circle 1



FIELD BOUNDARY RECORDING SHEET

SITE NAME <i>Red heaves Tulle barn lark land</i>		SITE CODE <i>882028</i>		AREA/RDX		Plot No.		BOUNDARY (+ or -) <i>18</i>	
Ground/Weather conditions: <i>Dry Sunny</i>			Machinery used: <i>360</i>			Max depth of groundworks: <i>1.66m</i>			
Observed geological substrate: <i>bank (1804) overlies yellow sand from local clay banks</i>			Buried soil present: <i>NO</i>			Parallel boundary within 15m <i>Yes</i>			
Land use (-) <i>Arable</i>			Land use (+) <i>Road</i>			Forms Parish boundary: Yes <input type="checkbox"/> No <input checked="" type="checkbox"/>			
TYPE OF BOUNDARY									
<i>Dimension</i>									
Hedge	<input type="checkbox"/>	Width	<input type="checkbox"/>	Height	<input type="checkbox"/>				
Hedgebank	<input checked="" type="checkbox"/>	Width	<i>4.60m</i>	Height	<i>1.66</i>	<i>more to road about.</i>			
Bank	<input checked="" type="checkbox"/>	Width	<i>4.60m</i>	Height	<i>1.66</i>				
Wall (drystone)	<input type="checkbox"/>	Width	<input type="checkbox"/>	Height	<input type="checkbox"/>				
Modern fence/line	<input type="checkbox"/>	Width	<input type="checkbox"/>	Height	<input type="checkbox"/>				
River/watercourse	<input type="checkbox"/>	Width	<input type="checkbox"/>	Height	<input type="checkbox"/>				
ASSOCIATED DITCHES									
<i>Dimension</i>									
One ditch (-)	<input checked="" type="checkbox"/>	Width	<input type="checkbox"/>	Depth	<input type="checkbox"/>	Distance from boundary centre <input type="checkbox"/>			
One ditch (+)	<input checked="" type="checkbox"/>	Width	<input type="checkbox"/>	Depth	<input type="checkbox"/>	Distance from boundary centre <input type="checkbox"/>			
Ditch either side	<input checked="" type="checkbox"/>	Width	<input type="checkbox"/>	Depth	<input type="checkbox"/>	Distance from boundary centre <input type="checkbox"/>			
BANK MATERIAL									
<i>Description</i>									
Stone revetted	<input type="checkbox"/>								
Earth revetted	<input checked="" type="checkbox"/>	<i>(1803)</i>							
Stone core	<input type="checkbox"/>								
Earth core	<input checked="" type="checkbox"/>	<i>(1804)</i>							
Associated feature(s)	<input type="checkbox"/>								
WALL									
Drystone	<input type="checkbox"/>	Mortared	<input type="checkbox"/>	Free standing	<input type="checkbox"/>				
Revetment	<input type="checkbox"/>	Coursed	<input type="checkbox"/>	Random Rubble	<input type="checkbox"/>				
Context No.	Context type	Description			Dimensions				
<i>1803</i>	<i>layer</i>	<i>Mid greyish brown silty clay 65% clay, more friable - frequent roots and organic vegetation</i>			<i>Thickness: Max 0.40m</i>				
<i>1804</i>	<i>deposit/bank core</i>	<i>light reddish brown, silty sand occasional root disturbance and rare subangular stone inclusions ranging from 55mm x 25mm → grit</i>			<i>Thickness: Max 0.80m</i>				
Plan Nos	Section Nos	Colour photos Film Frames	B & W photos Film Frames	Digital photos numbers	OS co-ordinates				
<i>G.P.S</i>	<i>18.1</i>			<i>100-0035 → 0043</i>					
FINDS <i>None</i>									
Material	Context No.	Qty	Material	Context No.	Qty				
<i>/</i>	<i>/</i>	<i>/</i>	<i>/</i>	<i>/</i>	<i>/</i>				
Recorded by: <i>J-A</i>	Date: <i>1/9/16</i>	Checked by:	Date:						



N Facing

4.60m

21

(1800)
(1801)

(1803)

(1804)

1.66m

(1802) Natural

1777
Rono

Not to scale see PWD 18-1

H.B.18 N → S aligned


Redhays Tithebarn Link Road

TRENCH RECORDING FORM

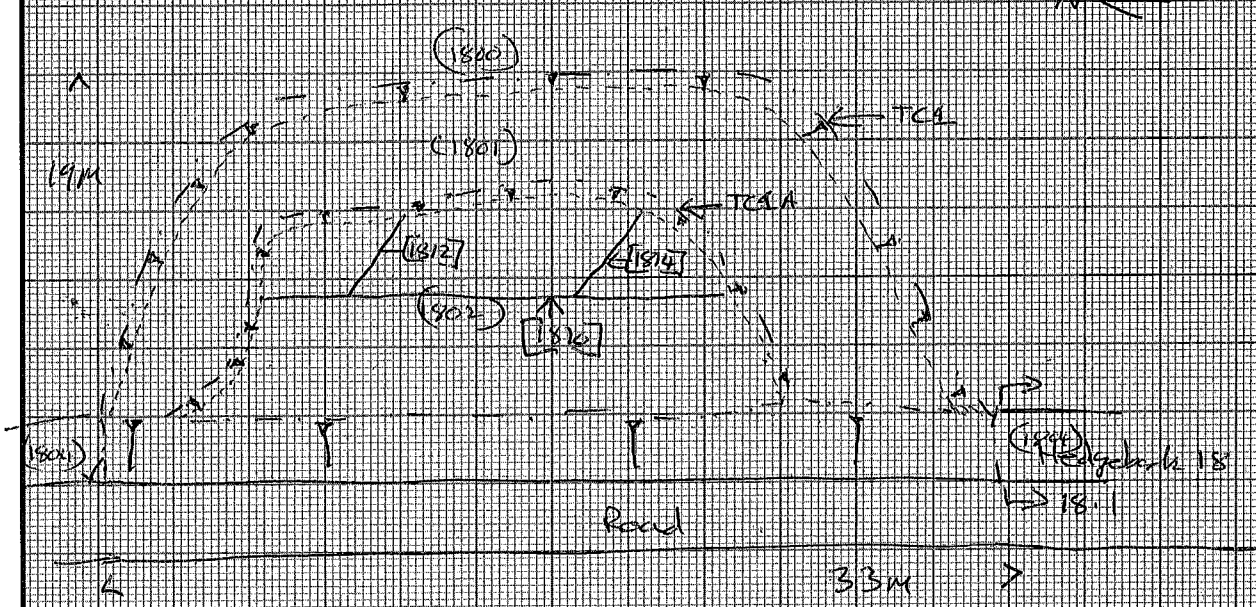
TCL

SITE NAME		SITE CODE 880028		AREA	TRENCH No. Turning Circle 1	
Length 33m		Width 19m		Ground level (AOD)	Max. depth 1.66m	
Plan Nos	Section Nos	Colour photos Film Frames	B & W photos Film Frames	Digital Photos	Co-ordinates <input type="checkbox"/> Site Grid <input type="checkbox"/> OS	
G.P.S	18.1			101-0039 → 101-0060		
Context No.	Context type	Description			Dimensions	Context Sheet
1800	layer	Topsoil = Mid light greyish brown silty clay, 60% clay, occasional to rare subangular sandstone inclusions ranging from 5mm x 25mm to 10mm to 10mm.			Max 0.25m	X
1801	layer	Subsoil = mixed mid reddish brown silty Sand. Some Red clay inclusions			Max 0.2em	X
1802	layer	Natural Mixed Southern area red and yellowish brown Sand, Northern and Red boulder clay.			L.O.E	
	No	Archaeology				
1803	layer	See hedgebank 18 - earth revetment				
1804	deposit	See hedgebank 18 - bank core				
1810	Field drain	Ceramic				X
1812	Field drain	Ceramic				X
1814	Field drain	Ceramic				X
FINDS						
Material	Context No.	Qty	Material	Context No.	Qty	
X	X	X				
Registered Artefact No.			Sample Nos			
Recorded by: J.A		Date 2/9/16	Checked by:		Date	

P.T.O + See clay strats 1-2/7/16



Turning Circle 1



Methodology: - hedgebank 18 remained then battered to road level 1818m. (See H.B. 18)

Area stripped off grass behind sea area TCL above - will be the by of the latter. Area TCLA then stripped of its subsoil to natural. Final depth is going to be 0.80m below road brown level. Approx 2m+ reduced dig.

Subsoil deeper in the south approx 0.10m and approx 0.10m in north.

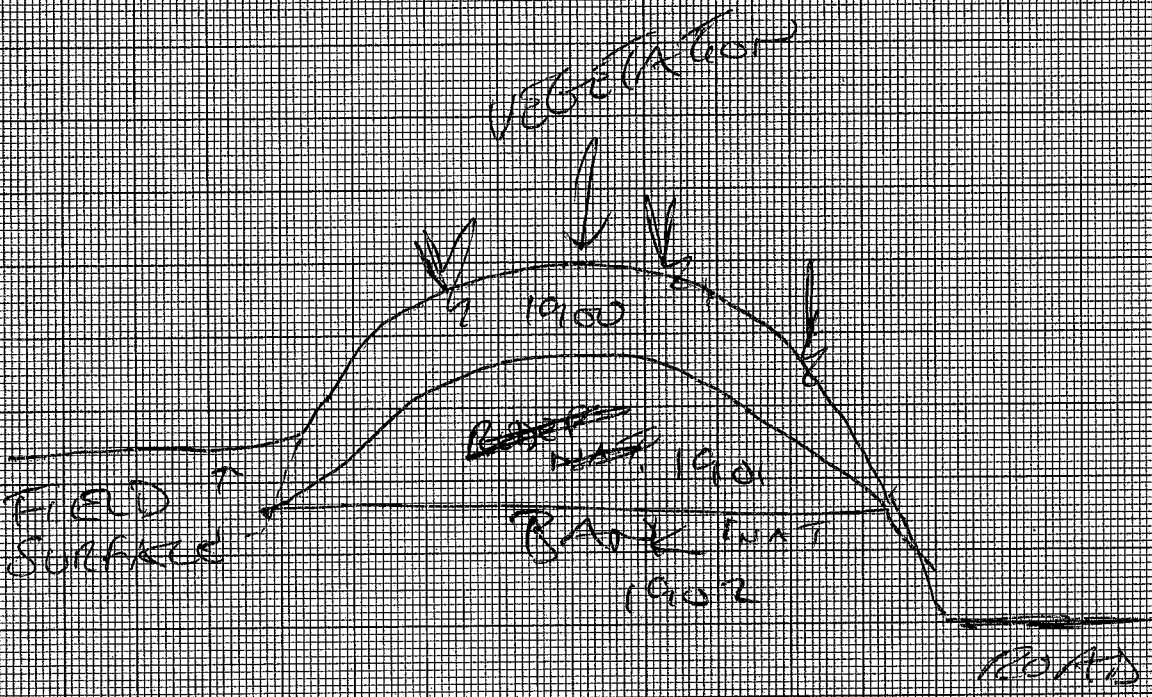
BLACKHORSE CN.
TURNING CIRCLE WB



FIELD BOUNDARY RECORDING SHEET

SITE NAME <i>Tilbourn Lane Link Rd</i>		SITE CODE <i>880028</i>		AREA/RDX		Plot No. <i>19</i>		BOUNDARY (+ or -)	
Ground/Weather conditions: <i>DRY - SUNNY</i>			Machinery used: <i>81 TON 360°</i>			Max depth of groundworks:			
Observed geological substrate: <i>see 1901</i>			Buried soil present: <i>NO</i>			Parallel boundary within 15m <i>YES - ROADWAY</i>			
Land use (-) <i>AGRICULTURAL CROPS</i>			Land use (+)			Forms Parish boundary: Yes <input type="checkbox"/> No <input type="checkbox"/>			
TYPE OF BOUNDARY									
<i>Dimension</i>									
Hedge	<input checked="" type="checkbox"/>	Width	<input type="text" value="3"/>	Height	<input type="text" value="1.5"/>				
Hedgebank	<input checked="" type="checkbox"/>	Width	<input type="text" value="4"/>	Height	<input type="text" value="1.5"/>				
Bank	<input type="checkbox"/>	Width	<input type="text"/>	Height	<input type="text"/>				
Wall (drystone)	<input type="checkbox"/>	Width	<input type="text"/>	Height	<input type="text"/>				
Modern fence/line	<input type="checkbox"/>	Width	<input type="text"/>	Height	<input type="text"/>				
River/watercourse	<input type="checkbox"/>	Width	<input type="text"/>	Height	<input type="text"/>				
ASSOCIATED DITCHES									
<i>Dimension</i>									
One ditch (-)	<input type="checkbox"/>	Width	<input type="text"/>	Depth	<input type="text"/>	Distance from boundary centre <input type="text"/>			
One ditch (+)	<i>NO</i>	Width	<input type="text"/>	Depth	<input type="text"/>	Distance from boundary centre <input type="text"/>			
Ditch either side	<input type="checkbox"/>	Width	<input type="text"/>	Depth	<input type="text"/>	Distance from boundary centre <input type="text"/>			
BANK MATERIAL									
<i>Description</i>									
Stone revetted	<input type="checkbox"/>	<input type="text"/>							
Earth revetted	<input type="checkbox"/>	<input type="text"/>							
Stone core	<input type="checkbox"/>	<input type="text"/>							
Earth core	<input checked="" type="checkbox"/>	<i>1902</i>							
Associated feature(s)	<input type="checkbox"/>	<input type="text"/>							
WALL									
Drystone	<input type="checkbox"/>	Mortared	<input type="checkbox"/>	Free standing	<input type="checkbox"/>				
Revetment	<input type="checkbox"/>	<i>NO</i>	Coursed	<input type="checkbox"/>	Random Rubble	<input type="checkbox"/>			
Context No.	Context type	Description				Dimensions			
<i>1900</i>	<i>layer</i>	<i>yellow brown sandy clayey silt</i>				<i>Av 0.20m</i>			
<i>1901</i>	<i>layer</i>	<i>subsoil? reddish brown clayey silt</i>				<i>0.10</i>			
<i>1907</i>	<i>Natural</i>	<i>Reddish brown clayey sands with flint gravel inclusions</i>				<i>0.80m+</i>			
<i>Bank composed of natural geology. 1907.</i>									
Plan Nos	Section Nos	Colour photos Film Frames	B & W photos Film Frames	Digital photos numbers	OS co-ordinates				
<i>985</i>			<i>105-1233-1247</i>	<i>105-1257-1263</i>					
FINDS									
<i>NO finds.</i>									
Material	Context No.	Qty	Material	Context No.	Qty				
Recorded by:	<i>SW</i>		Date	<i>9.9.16</i>	Checked by:	Date:			

Top
Soil -



H.B. 191



Cotswold
Archaeology

WATCHING BRIEF
RECORDING SHEET

SITE NAME: <u>TITHE BARN LANE</u>		PROJECT NO: <u>880028</u>
SITE CODE: <u>RLR15</u>	FIELD/AREA:	DATE: <u>21/9/16</u>
Project leader: <u>A. DONALD</u>	Weather: <u>SONNY</u>	Geology:
Arrival time: <u>08:05</u>	Lunch (duration):	Departure time:
Digital photos:		Samples: <u>/</u>
B & W photos (if applicable): <u>/</u>		RF No: <u>/</u>
Contexts: <u>/</u>		Finds: <u>/</u>
Plans: <u>/</u>	Sections: <u>/</u>	GPS survey: Y/N <u>N</u>

Archaeological observations

MET DAVE GREEM - SITE MANAGER - INDUCTION,
ON SITE 09:15

PRINCIPALLY TO RECORD 100m EW TRENCH FOR RETAINING WALL TO
THE ~~SOUTH~~^{NORTH} SIDE OF TITHE BARN LANE TO APPROXIMATELY 50m
SHORT OF JUNCTION OF BLACKHORSE LANE - NOW NOT ACCESSIBLE.

ALL MECHANICAL DIGGING COMPLETED ON ARRIVAL.

SURVEYED SITE - NO ARCHAEOLOGY FOUND.

CLEANED & PHOTOGRAPHED SECTIONS TO REVEAL
NATURAL LAYERS OF RED SANDY SILT MIXED WITH
LENSES OF HEAVY MANGANESE LIKE DEPOSITS,

AWAY FROM TRENCH AT 10:30 HAVING CHECKED
OTHER TRENCHES FOR PIPEWORK AT WEST END FOR
ANY ARCHAEOLOGY.


WROTE UP NOTES AT CAR PARK (ROADSIDE AS LEO'S BEING
CLEANED).

SIGNED OUT AT 11:15 AM

Author:

A. DONALD

Sheet of



AD CAMERA.

Site Code: RCR15

Project No: 860088

Film Type: DIGITAL

DIGITAL PHOTOGRAPHIC REGISTER

Frame No:	Description:	Name:	Date:
6	→ W TITHE BARN LANE	A. DONAH	21/9/16
7	→ E " RTN SHOES		
8	→ N SUB DRAINAGE SERVICE TRENCH		
9	→ ENE SUB SERVICE TR CROSSING RD.		
10	→ E 100M EXTENT OF TR FOR RETAINING WALL		
11	" "		
12	→ E ROAD CUT EXTENT 3M S OF WALL TR.		
13	→ E END SECTION		
14	" "		
15	" "		
16	→ NW E END APPROX 25M OF WALL TR		
17	→ NE " " "		
18	→ NW FROM " END "		
19	→ NE " " "		
20	→ NW " " BRD "		
21	→ NE " " "		
22	→ N TYPICAL SECTION APPROX 65M FROM E		
23	" " "		
24	→ NW FROM E END APPROX 4TH 25M OF WALL TR		
25	→ NE " " "		
26	→ S 2.4M MAX HEIGHT SHOWING BATTERING -		
27	→ E TITHE BARN LANE REBUILD.	✓	✓
28	→ W " "		



REDWAYS: TITHEBARN/BLACKROSE LANE LINK ROAD WB

Site Code: RLRI5

Project No: 880028


Film Type: DIGITAL

Film No:

PHOTOGRAPHIC REGISTER

Frame No:	Archive Frame No:	Description:	Direction of View:	Scales:	Name:	Date:
100-0001		TRENCH 10.5. S. SIDE PRE STRIP	W	1x1m	MJB	25/5/16
100-0002		↓ S. SIDE ↓	E	↓	↓	↓
100-0003		↓ N. SIDE ↓	E	↓	↓	↓
100-0004		↓ ↓ ↓ ↓	W	↓	↓	↓
100-0005		ID SHOT	—	—	↓	↓
100-0006		TR10 N. SIDE STRIPPED	E	1x1m	↓	↓
100-0007		↓ ↓ ↓ ↓	W	↓	↓	↓
100-0008		↓ S. ↓ ↓	W	↓	↓	↓
101-0001		TR11 W. SIDE PRE STRIP	N	↓	↓	26/5/16
101-0002		↓ ↓ ↓ ↓	S	↓	↓	↓
101-0003		↓ E. SIDE ↓	S	↓	↓	↓
101-0004		↓ ↓ ↓ ↓	W	↓	↓	↓
101-0005		↓ ↓ POST STRIPPING ↓ ↓	N	↓	↓	↓
101-0006		↓ ↓ ↓ ↓	S	↓	↓	↓
101-0007		↓ W. SIDE ↓ ↓	N	↓	↓	↓
101-0008		↓ ↓ ↓ ↓	S	↓	↓	↓
100-0001		WB CONTINUED J.A see sheet 2				22/8/16 ID shot





Redhenges: T. the barn / blackhorse Lane Link Road W.B

Site Code: 880028

Project No: 880028

Film Type: DIGITAL

ABOVE

DIGITAL PHOTOGRAPHIC REGISTER

Frame No:	Description:	Name:	Date:
100-0001	I.D Shot	J.A	22/8/16
100-0002	working shot hedgerow 12 View to E		
100-0003	" " Post-ex HB.12 View to E		
100-0004	HB 12 w Facing Section		
100-0005	HB 12 East side (right) + HB 13A South side (left)		
100-0006	H.B 13A w Facing Section		
100-0007	↓ ↓		
100-0008	HB 13B Post-ex View to W		
100-0009	H.B 13A w Facing section		
100-0010	H.B.12 working shot View to E		
100-0011	H.B 13B East end w Facing Section		
100-0012	HB 14 Post-ex (SW end) View to NE		
100-0013	HB 14 Post-ex (NE end) SW Facing Section View to NE		
0014	↓ ↓		
100-0015	HB 15A working shot View to SW / Post-ex		
100-0016	HB 15A working shot View to SW / Post-ex		
100-0017	HB 15A working shot / Post-ex View to SE		
100-0018	HB 16 N Facing Section View to S		
100-0019	HB 15B working shot / Post-ex View to NW		
100-0020	HB 15B working shot / Post-ex View to SW		
100-0021	HB 13C Working shot View to W		
100-0022	HB 13C working shot View to W		↓
100-0023	HB 15 B NW Facing Section	23/8/16	↓
100-0024	↓ ↓	↓	↓
100-0025	HB.17 Broadly N Facing Section	23/8/16	↓
100-0026	↓ ↓		↓
Photos from 30/8/16			
100-0027	Working shot View to NE of bpsid having been stripped Southern side of H.B 12	30/8/16	J.A.
100-0028	↓ ↓ View to E		
100-0029 → 100-0030	Working shot bpsid strip View to E H.B 13C		
100-0031	↓ ↓		
100-0032	Working shot H.B.13C bpsid strip showing [4503]		
	F(1505) View to E		
100-0033 → 0034	↓ ↓ View to NNE		



DIGITAL PHOTOGRAPHIC REGISTER

Redhays: Littleham Lane Road

Site Code: R1R15

Project No: 880028

Film Type: DIGITAL

Frame No:	Description:	Name:	Date:
100-0035 0037 →	Turning circle 1 hedge bank 18 natural de-rooting View to NNE	J.A	31/8/16
100-0038	↓ ↓	↓	↓
100-0039	Hedge bank 18 S facing section	J.A	1/9/16
100-0040	↓ ↓	↓	↓
101-0041	Turning circle 1 constructing ramp for		
101-0042	trailer access - Southern end of bank 18		
101-0043	Turning circle 1 location shot view to north down pre - existing road		
101-0044	Working shot turning circle 1 View to NE		
101-0045	↓ ↓ NNE		
101-0046	↓ ↓ E		
101-0047	Working shot Turning circle 1 natural heavy exposed View to SE	J.A	2/9/16
101-0048	↓ ↓ View to South		
101-0049	↓ ↓ View to South		
101-0050	↓ ↓ View to North		
101-0051	↓ ↓ ↓		
101-0052	↓ ↓ View to South		
101-0053	↓ ↓ View to SE.		
101-0054	Part ex natural exposed South end View to E		
101-0054	↓ ↓ Showing clay natural		
101-0055	↓ ↓ ↓ ↓		
101-0056	Part ex natural exposed Southern end View to South		
101-0057	↓ ↓ View to East West		
101-0058	↓ ↓ View to NW		
101-0059	Part ex complete area to Natural View to NW		
101-0060	↓ ↓		



DIGITAL PHOTOGRAPHIC REGISTER

PLR15

JOE CAMERA

Site Code: —

Project No: 880028

Film Type: DIGITAL

Frame No:	Description:	Name:	Date:
105 1232	10 PHOT.	(JW)	6/9/16
105 1233	pre-ex - hedgerow -		7/9/16
105 1234	pre-ex field		
105 1235	" "		
105 1236	pre-ex view		
105 1237	" "		
105 1238	pre-ex views		
105 1239			
105 1240			
105 1241			
105 1242		(JW)	
105 1243	stripping - working photo		
105 1244		8-9-16	
105 1245			
105 1246		8-9-16	
105 1247			
105 1248	Road Junction views. WB.		
105 1249			
105 1250			
105 1251			
105 1252			
105 1253			
105 1254			
105 1255			
105 1256		8-9-16	
105 1257	Hedgebank section		
105 1258			
105 1259			
105 1260	stripping views		
105 1261			
105 1262			
105 1263			
105 1264	Road views		
105 1265			
105 1266			
105 1267			

DIGITAL PHOTOGRAPHIC REGISTER

Site Code: RLR15

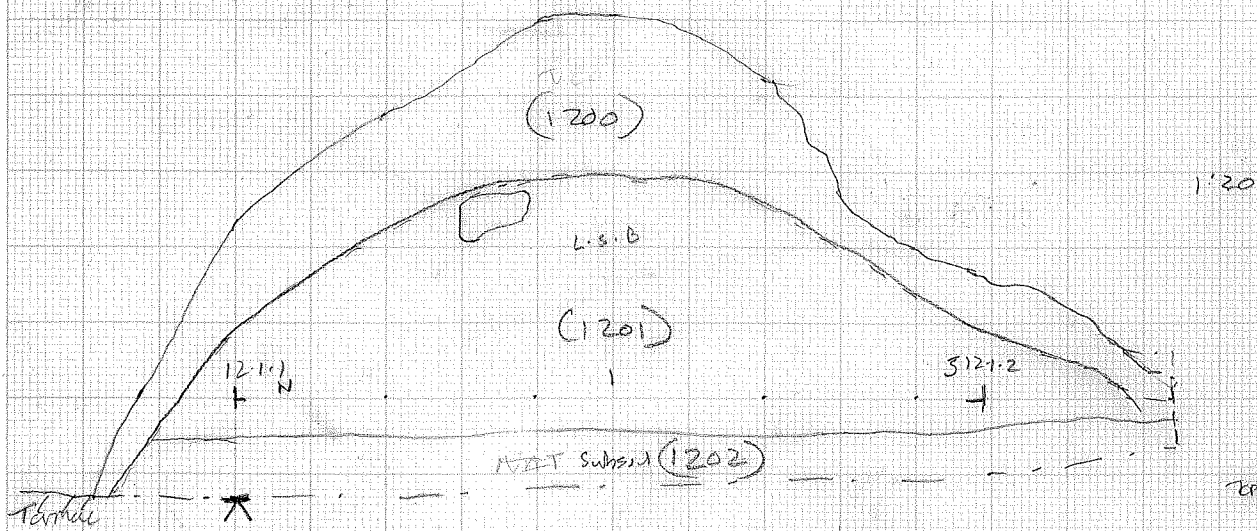
Project No: 880088

Film Type: DIGITAL

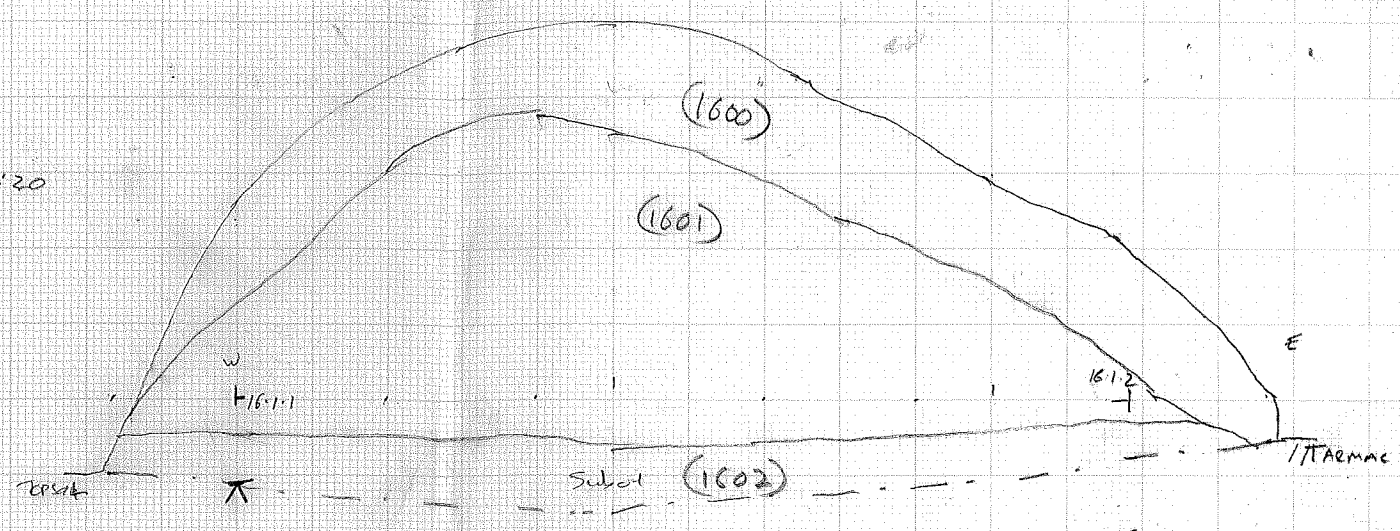
Frame No:	Description:	Name:	Date:
105-1268	Tithbarn lane. Wb. view	(JLW)	12-9-16
105 1269	↓		
105 1270			
105 1271	↓		
105 1272	Former excavation site views		
105 1272			
105 1273	↓		
105 1275	Tithbarn lane view		
105 1276	excavation area + view		
105 1277	" " "		
105 1278	Tithbarn lane view		
105 1279	" " "		
105 1280	Former excavation area view		
105 1281	↓		
105 1282			
105 1283	Working shot	↓	↓



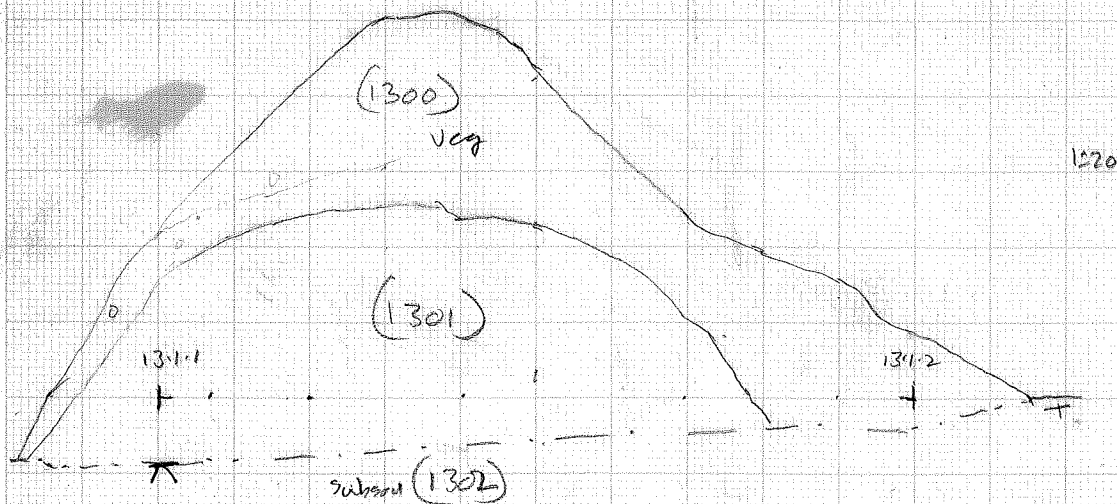
W Facing HB 12 1:20 DWG 12.1



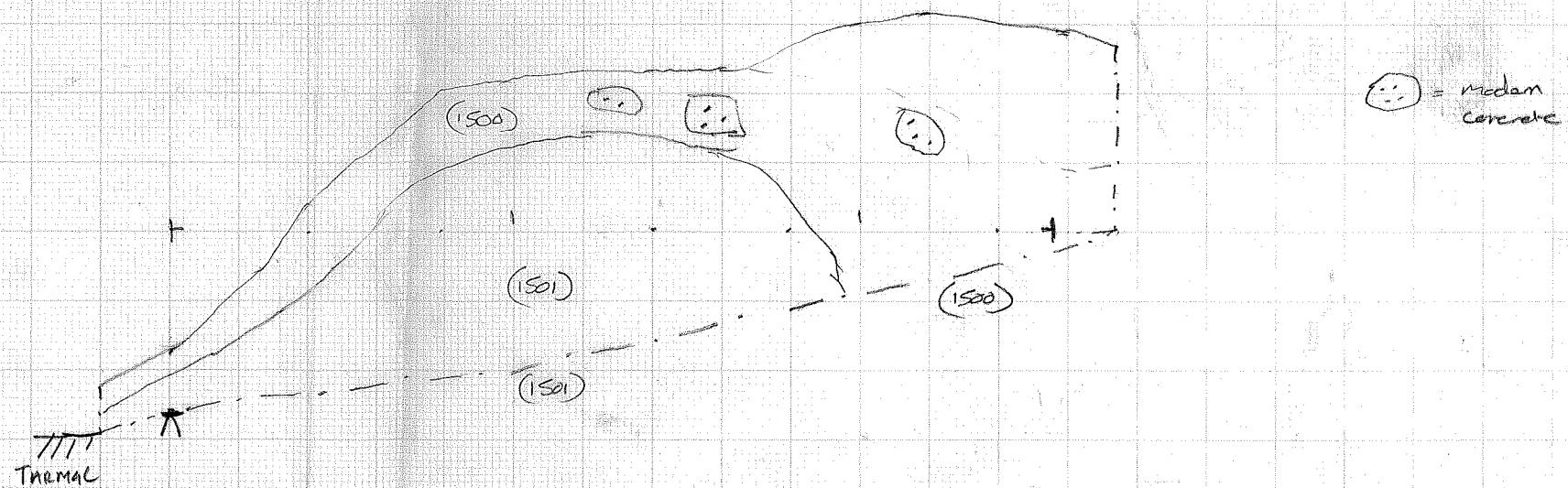
NW Facing HB 16 1:20 DWG 16.1



W Facing Section HB 13A 1:20 DWG 13.1



NW Facing Section of HB 15B 1:20 DWG 15.1



TITLE W Facing Section of hedgebank 12 DWG 12.1
 W Facing Section of hedgebank 13A DWG 13.1
 NW Facing Section of hedgebank 16 DWG 16.1
 NW Facing Section of hedgebank 15B DWG 15.1

Scale 1:20

Drawn by J.A

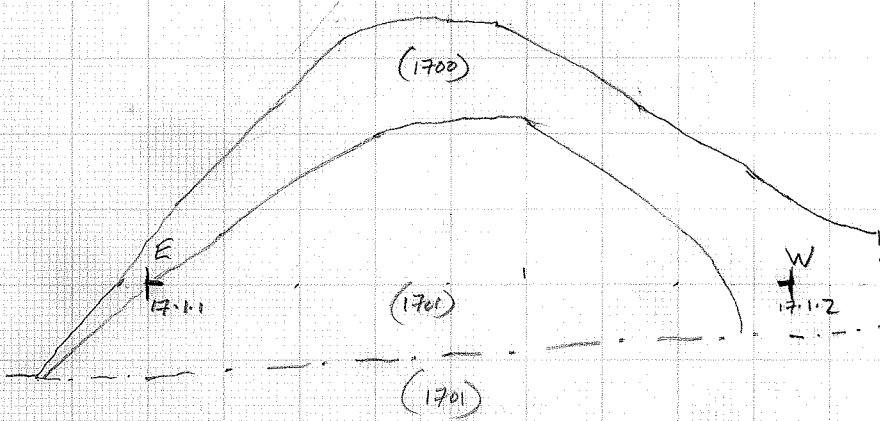
Site Code

Date 22-23/4/16

Dwg No 12.1
 13.1
 16.1
 15.1

Hedgebank 17 South end

N Facing



COTSWOLD
ARCHAEOLOGY

TITLE N Facing Section of Hedgebank 17

Scale

1:20

Drawn by

J.A.

Site Code

Date

23/8/16

Dwg No

17.1

N Facing section of hedgebank 18

