
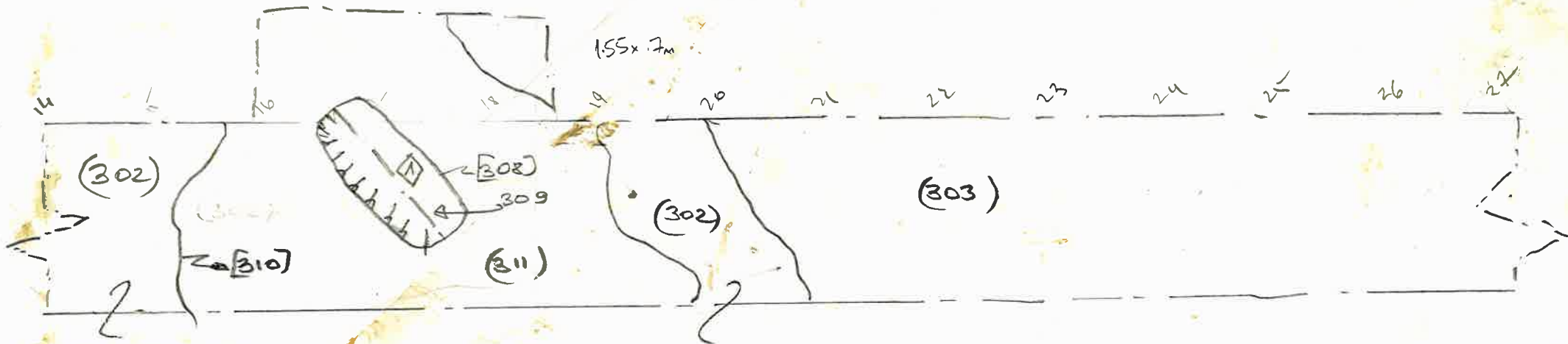


PLAN 300; ~~1:25~~ 1:50 : 30/10/11 My



TRENCH 3



GEOLOGY

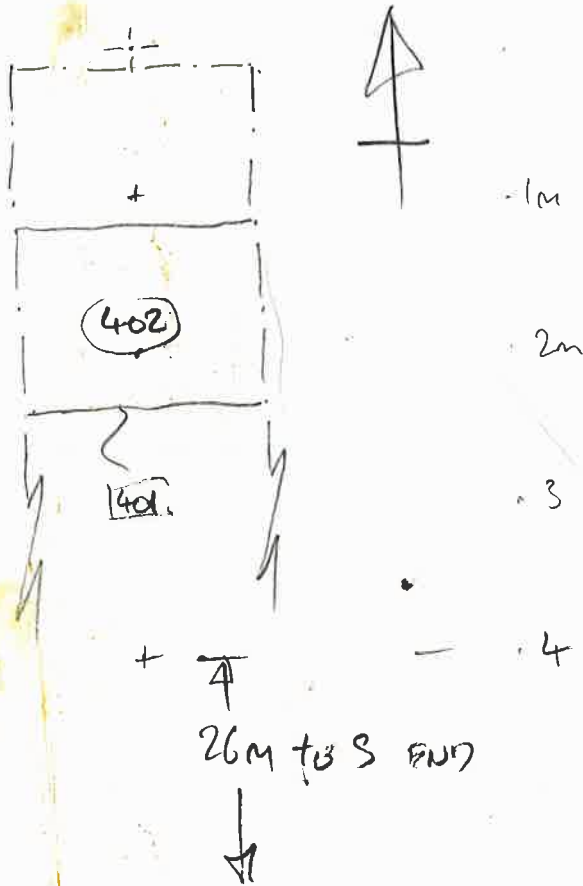


PLAN 300

3.2

HIWTF-20  
PLAN 400

TRENCH 4  
SCALE 1:50

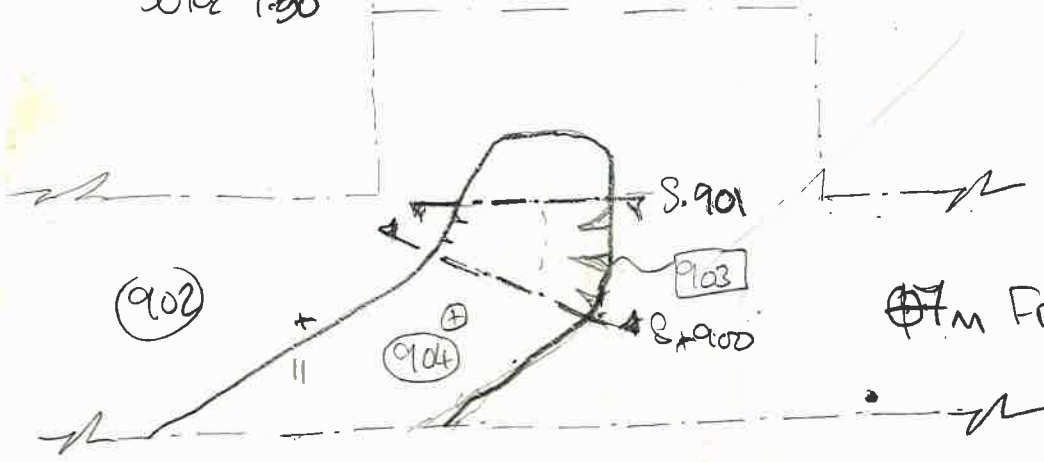


HIWTF-20

PLAN 90D

SCALE 1:50

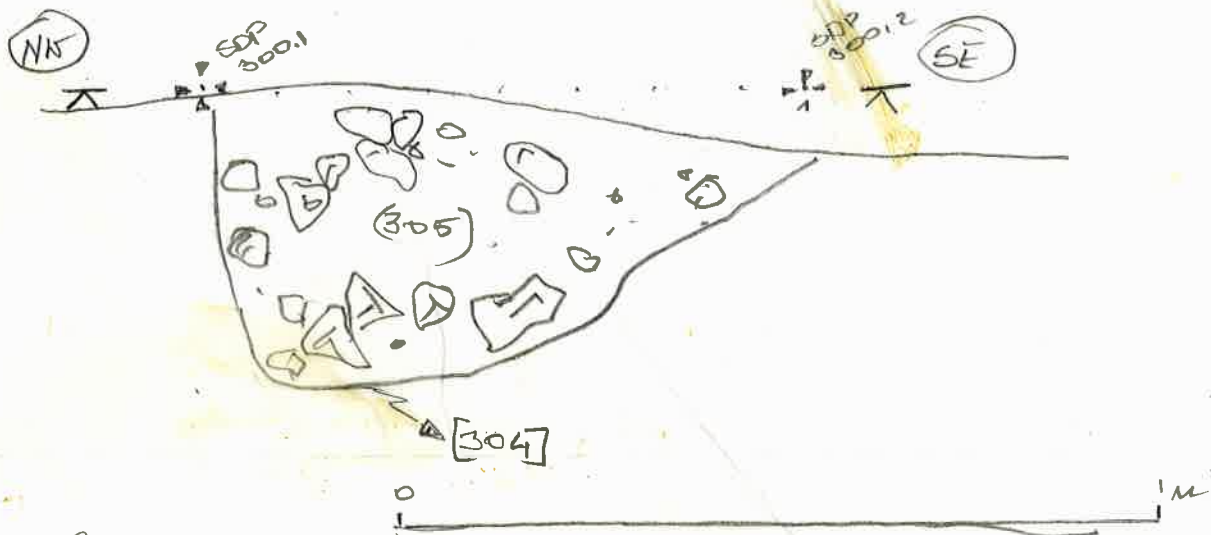
TR 9



7m FROM N END OF TRENCH

10m


4 HWTF-20; S.300 OF [304] IN 1:10 SCALE, DRAWN BY NG ON 30/10/20



S.301; 1:10, 30/10/20, NG

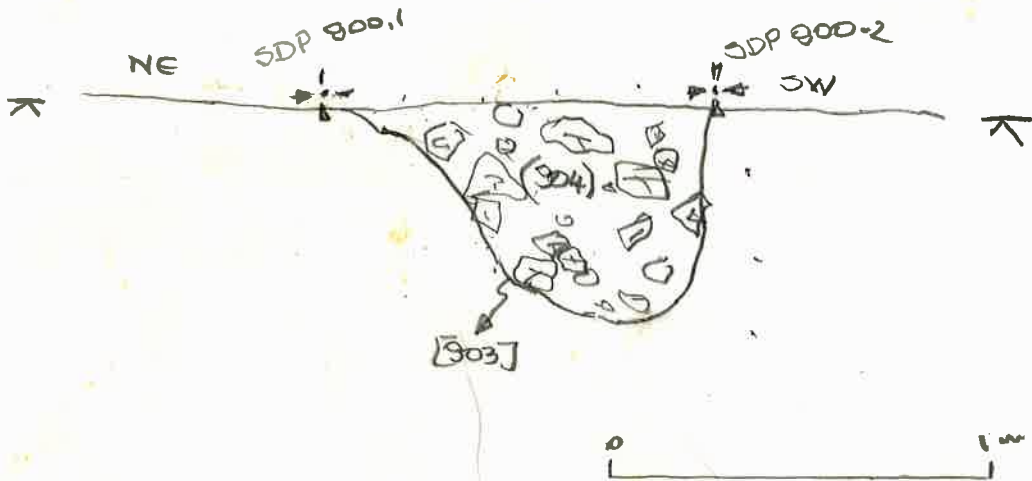


S.302 OF [308] 1:10 30/10/20, NG



HIWTF-20

S. 900 OF [903] IN 1:20 SCALE, DRAWN BY UC, ON 28.10.20



S. 901. 1:20

