

Report 2956



nps archaeology

Archaeological Trial Trench Evaluation, on the Route of Anglian Water Bury PZ – Barnham Cross to Little Welnetham Treated Water Main

FIGURES

BAR100-BAR083, BNH077-BNH097, BRG056-BRG070, EUN040-EUN046, FKM036-FKM049, IXW085-IXW092, PKM066-PKM087, RBK025-RBK036, RGH067, RGH069-RGH074, SAP015-SAP018, WLL009



Prepared for
Anglian Water Services Limited
Thorpe Wood House
Thorpe Wood
Peterborough
Cambridgeshire
PE3 6WT

Peter Eric Crawley BA AIfA

January 2014



www.nps.co.uk

PROJECT CHECKLIST		
Project Manager	David Whitmore	
Draft Completed	Pete Crawley/David Whitmore	07/06/2013
Graphics Completed	David Dobson	10/06/2013
Reviewed	Jayne Bown	21/06/2013
<i>Issue 1</i>		
Revisions Completed	Pete Crawley	20/09/2013
Graphics Revised	David Dobson	12/09/2013
Reviewed	Jayne Bown	07/01/2014
<i>Issue 2</i>		

NPS Archaeology

Scandic House
85 Mountergate
Norwich
NR1 1PY

T 01603 756150

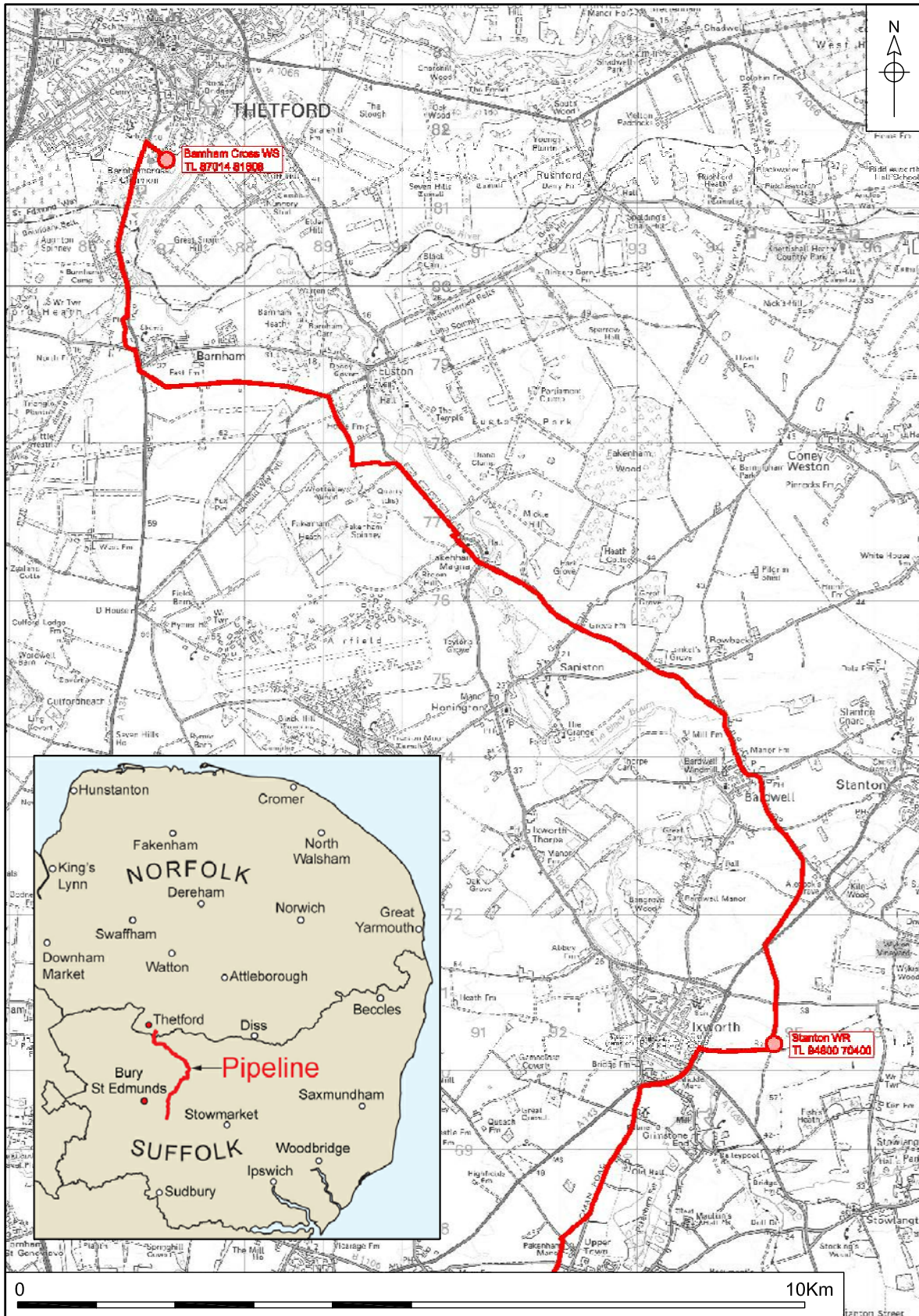
F 01603 756190

E jayne.bown@nps.co.uk

www.nau.org.uk

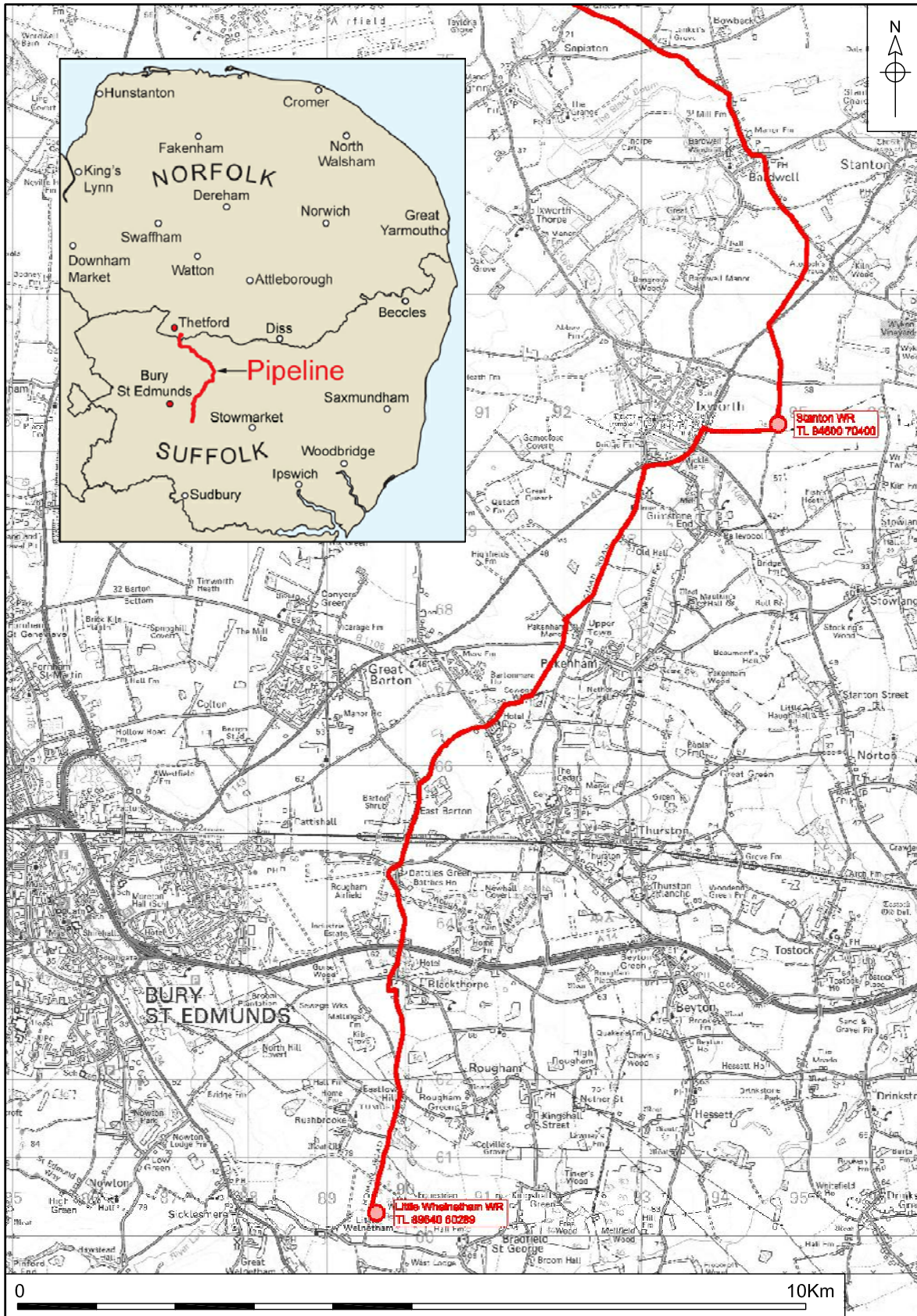
BAU 2956 01-04-12-2-1020

© NPS Archaeology



© Crown copyright and database rights 2011 Ordnance Survey 100019340

Figure 1a. Site location - northern section.
Scale 1:75,000



© Crown copyright and database rights 2011 Ordnance Survey 100019340

Figure 1b. Site location - southern section.
Scale 1:75,000

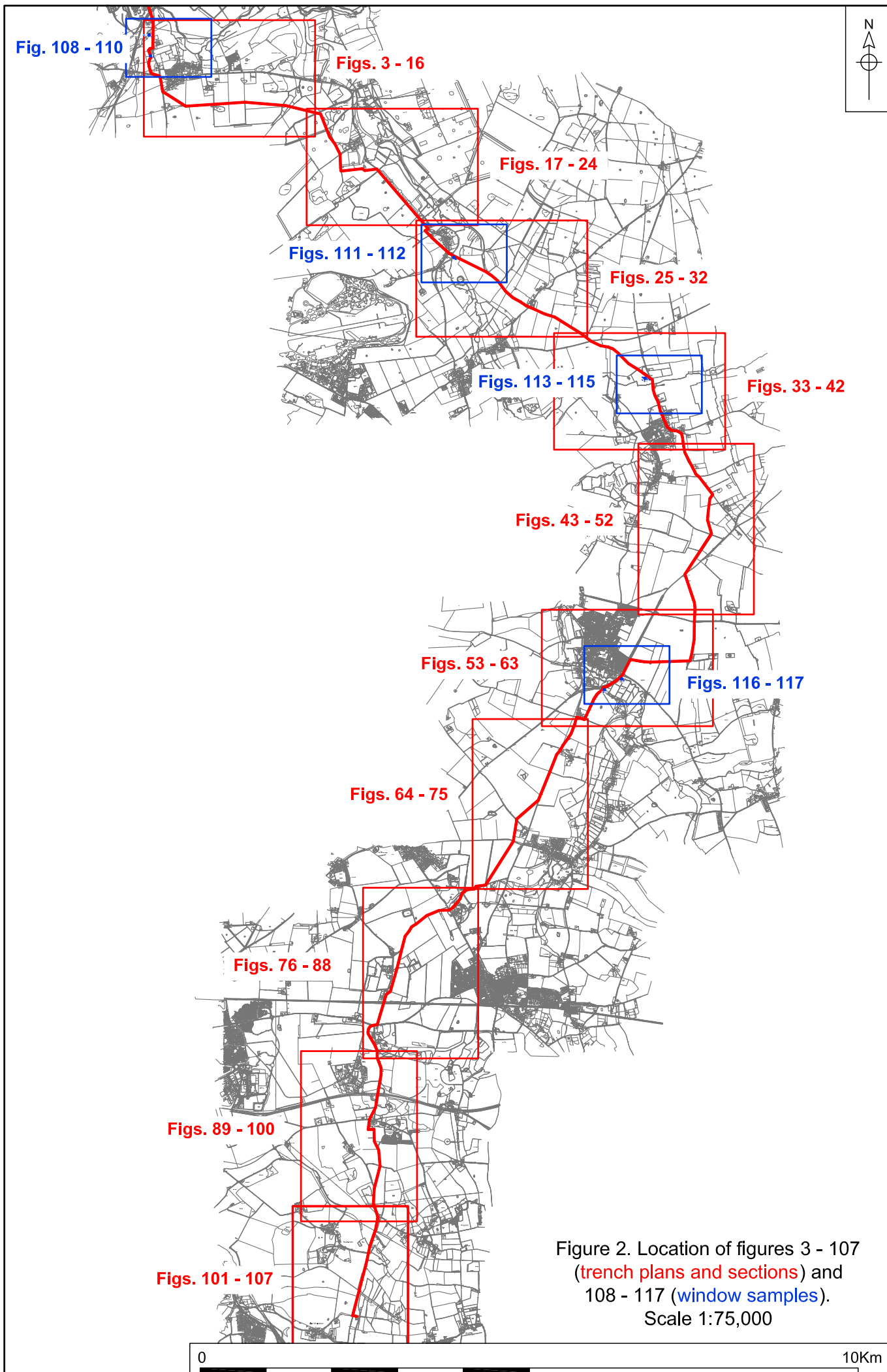
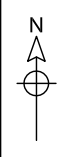


Figure 2. Location of figures 3 - 107 (trench plans and sections) and 108 - 117 (window samples). Scale 1:75,000

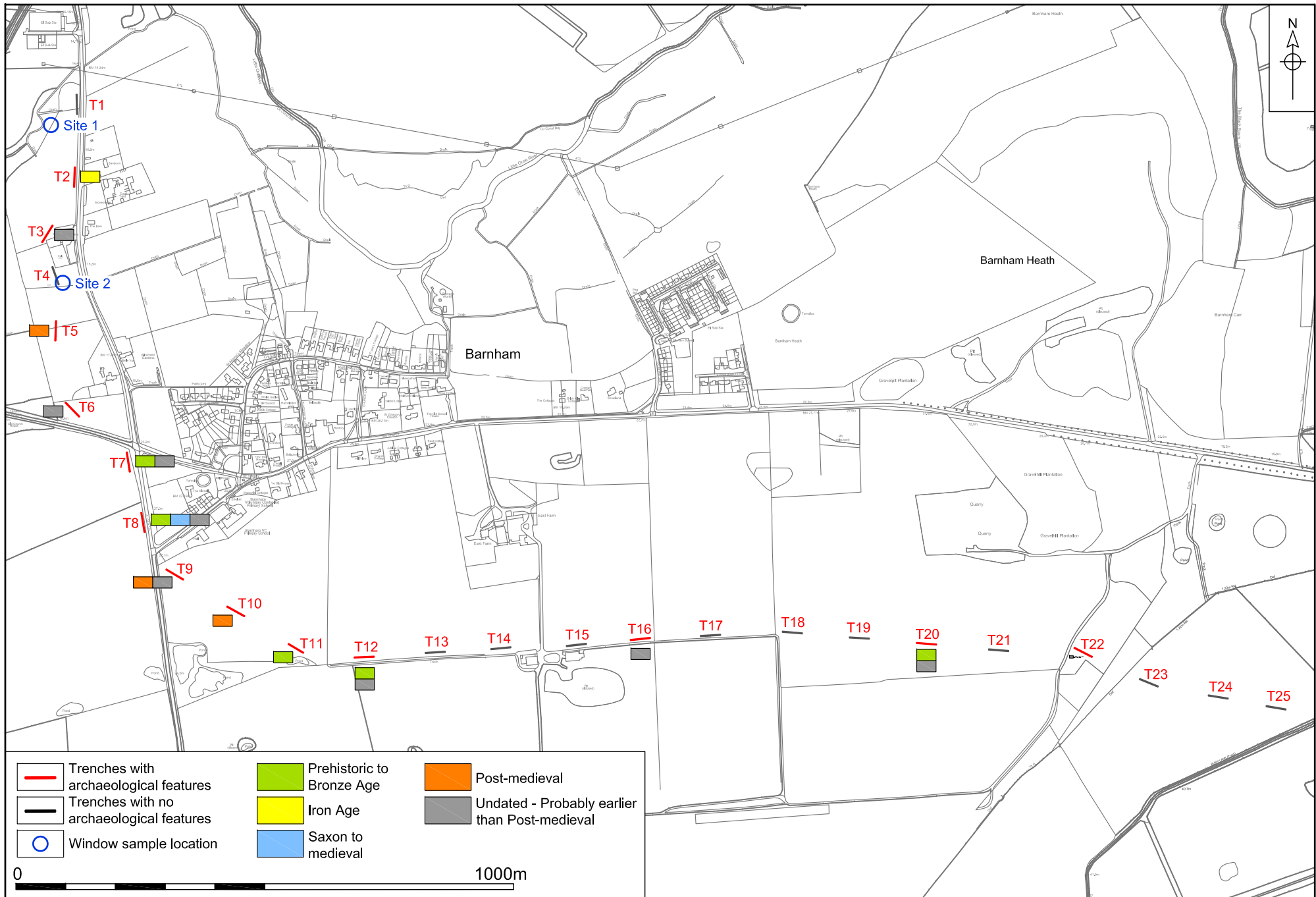


Figure 3. Location of trenches 001 - 025. Scale 1:10,000



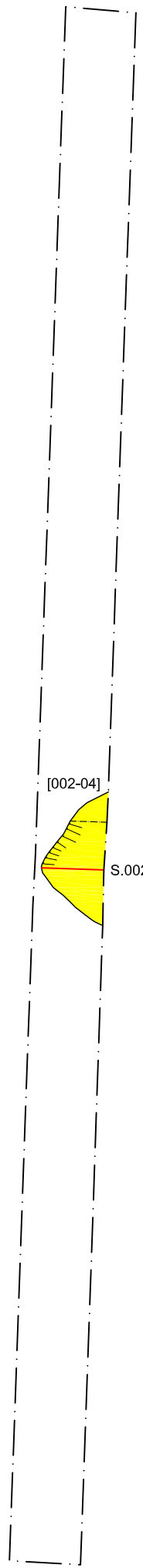


Figure 4. Trench 002, plan and section. Scale 1:150 and 1:25

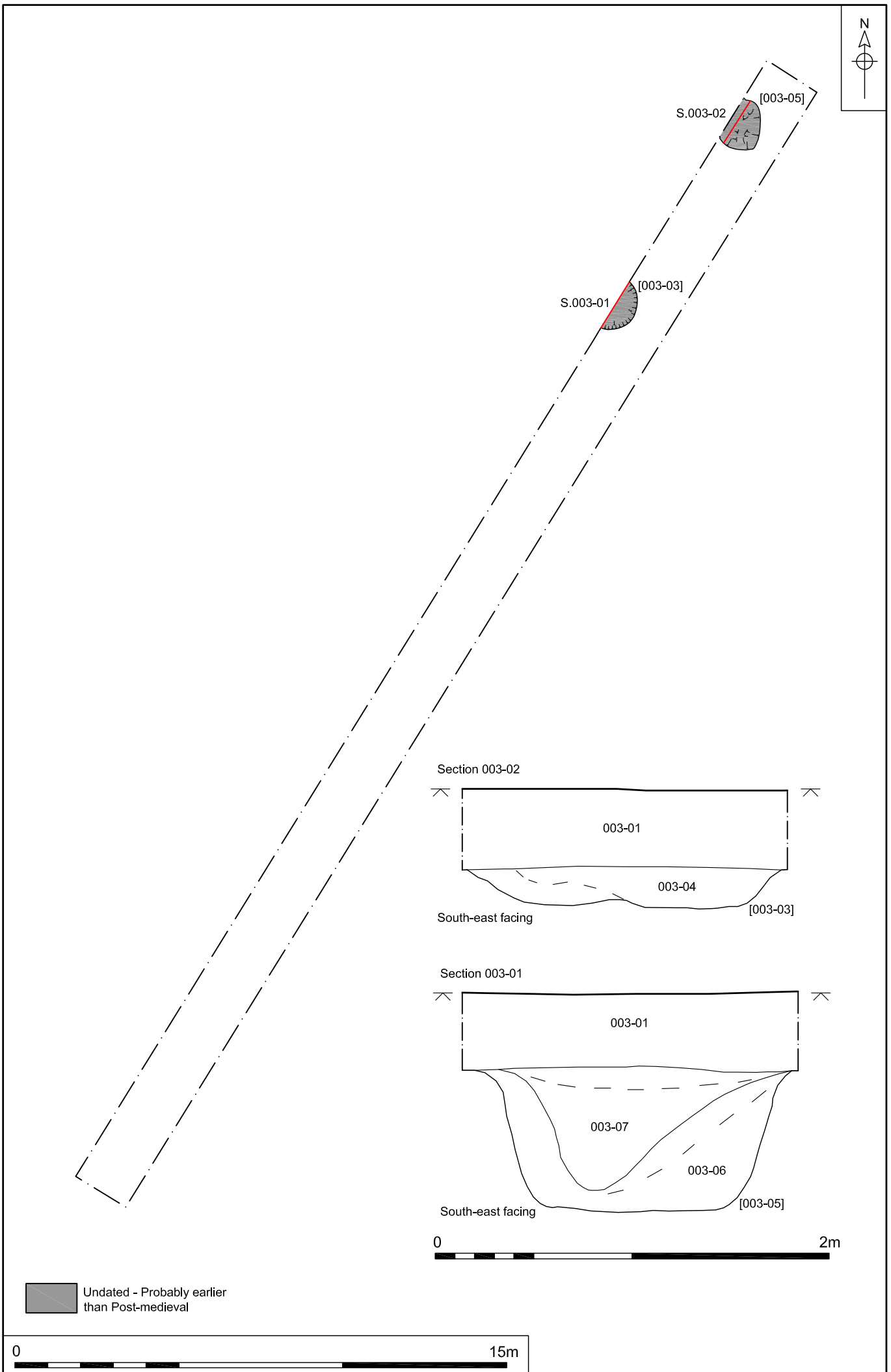
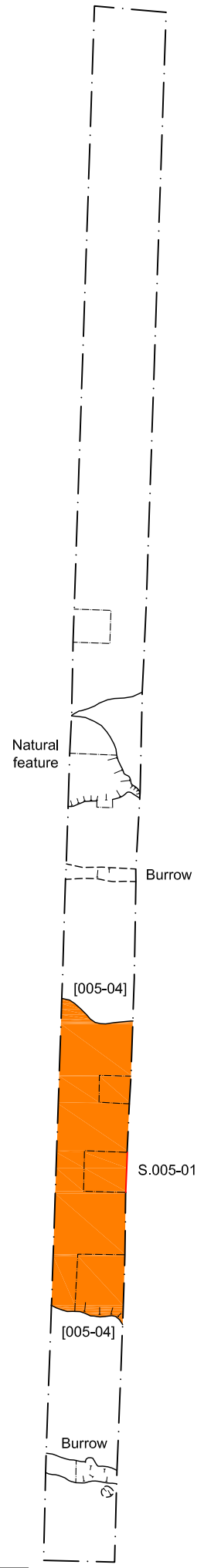
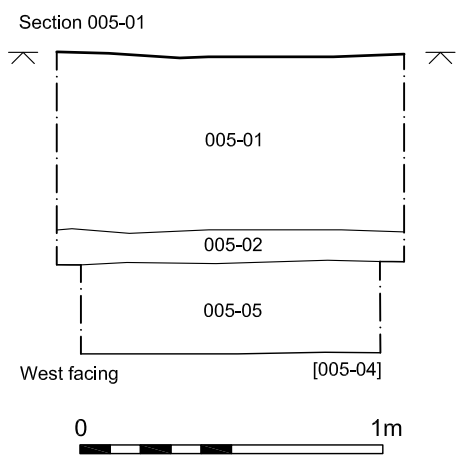


Figure 5. Trench 003, plan and sections. Scale 1:150 and 1:25



 Post-medieval


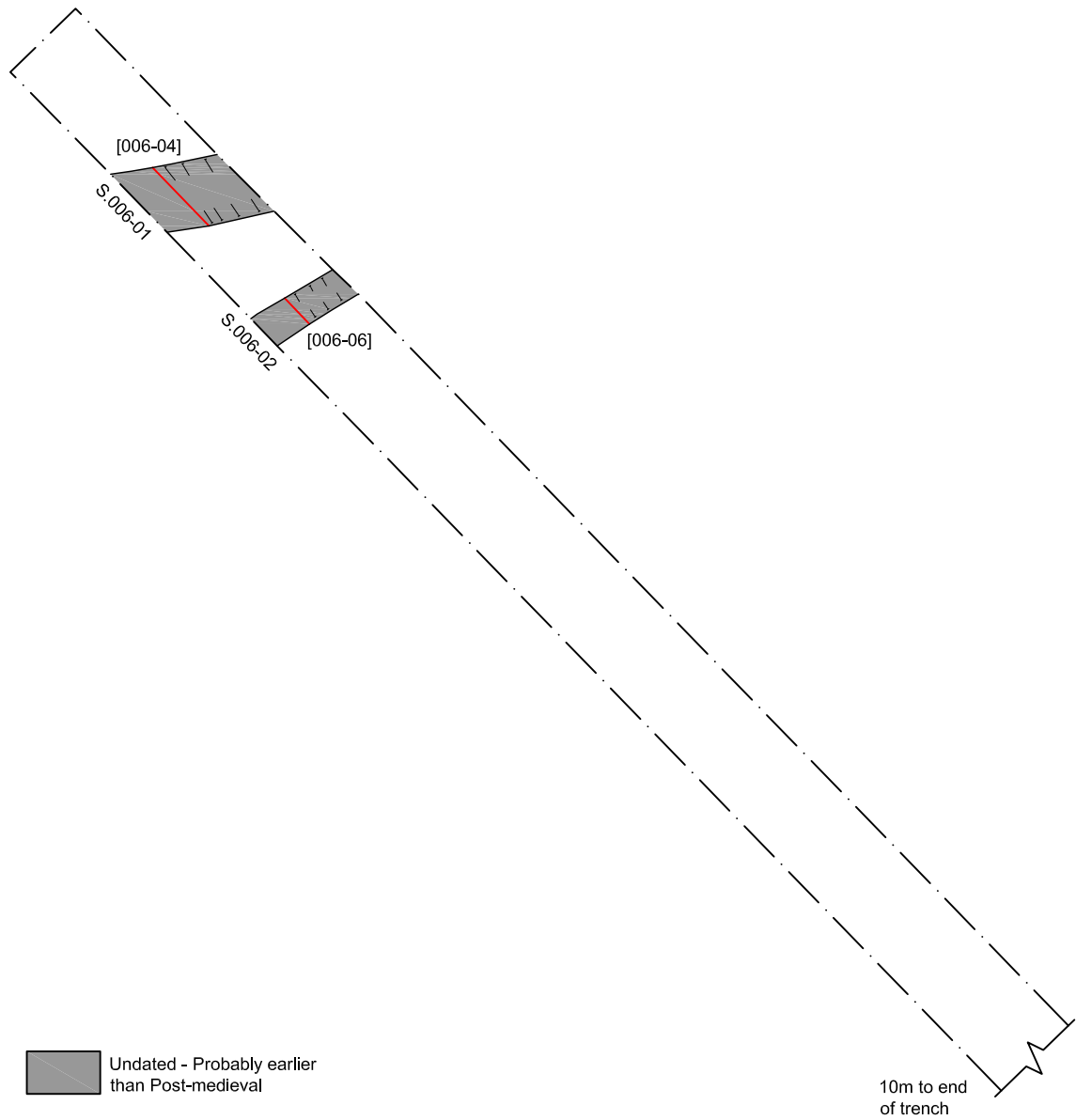


Figure 6. Trench 005, plan and section. Scale 1:150 and 1:25



Undated - Probably earlier than Post-medieval


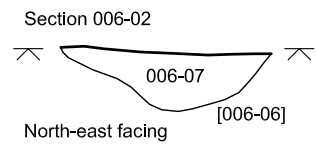
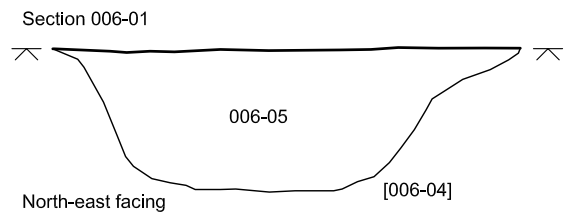
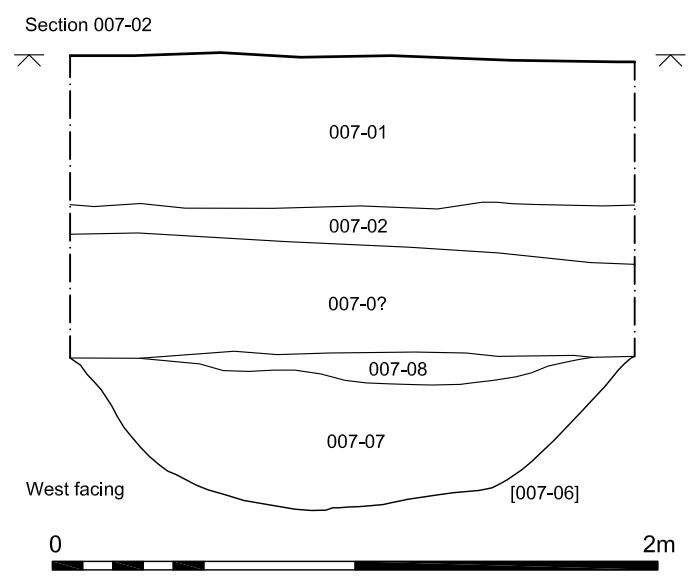
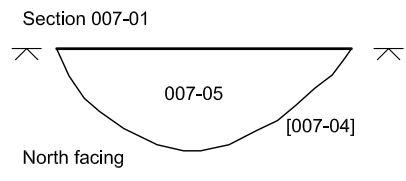
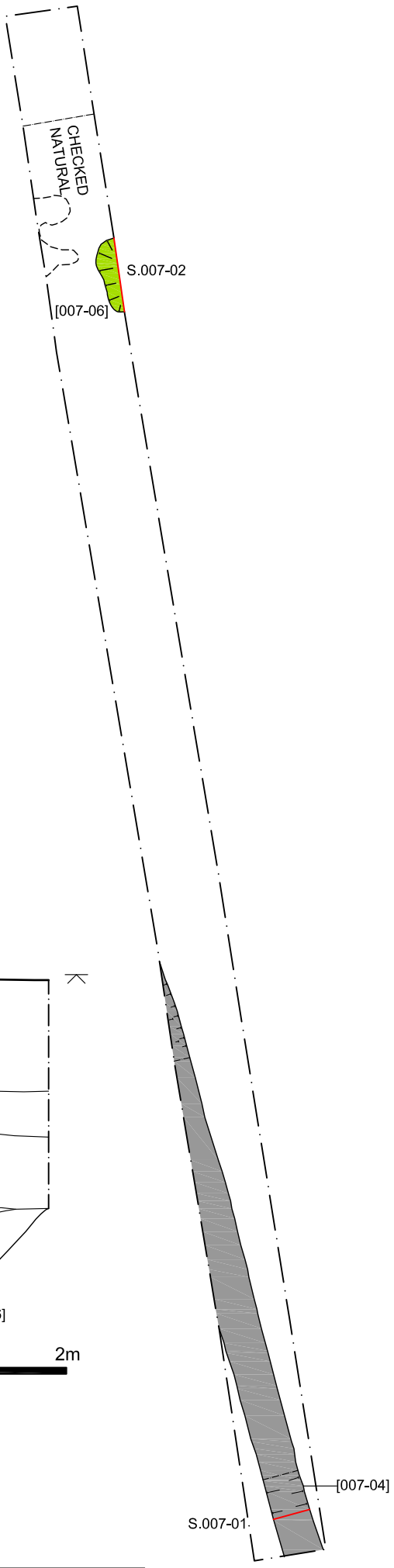




Figure 7. Trench 006, plan and sections. Scale 1:150 and 1:25



 Prehistoric to Bronze Age  Undated - Probably earlier than Post-medieval




Figure 8. Trench 007, plan and sections. Scale 1:150 and 1:25

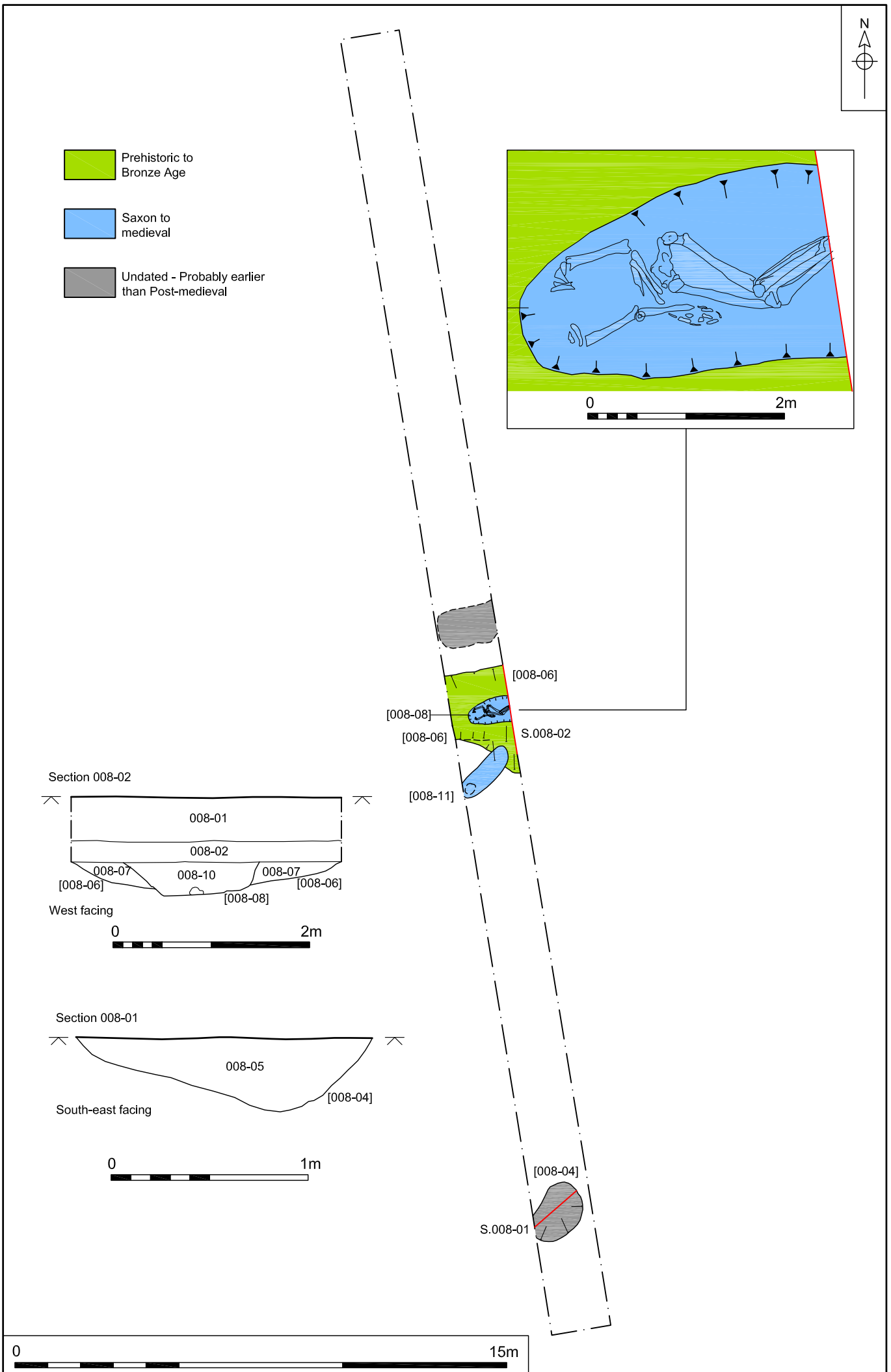


Figure 9. Trench 008, plan and sections. Scale 1:150, 1:50 and 1:25

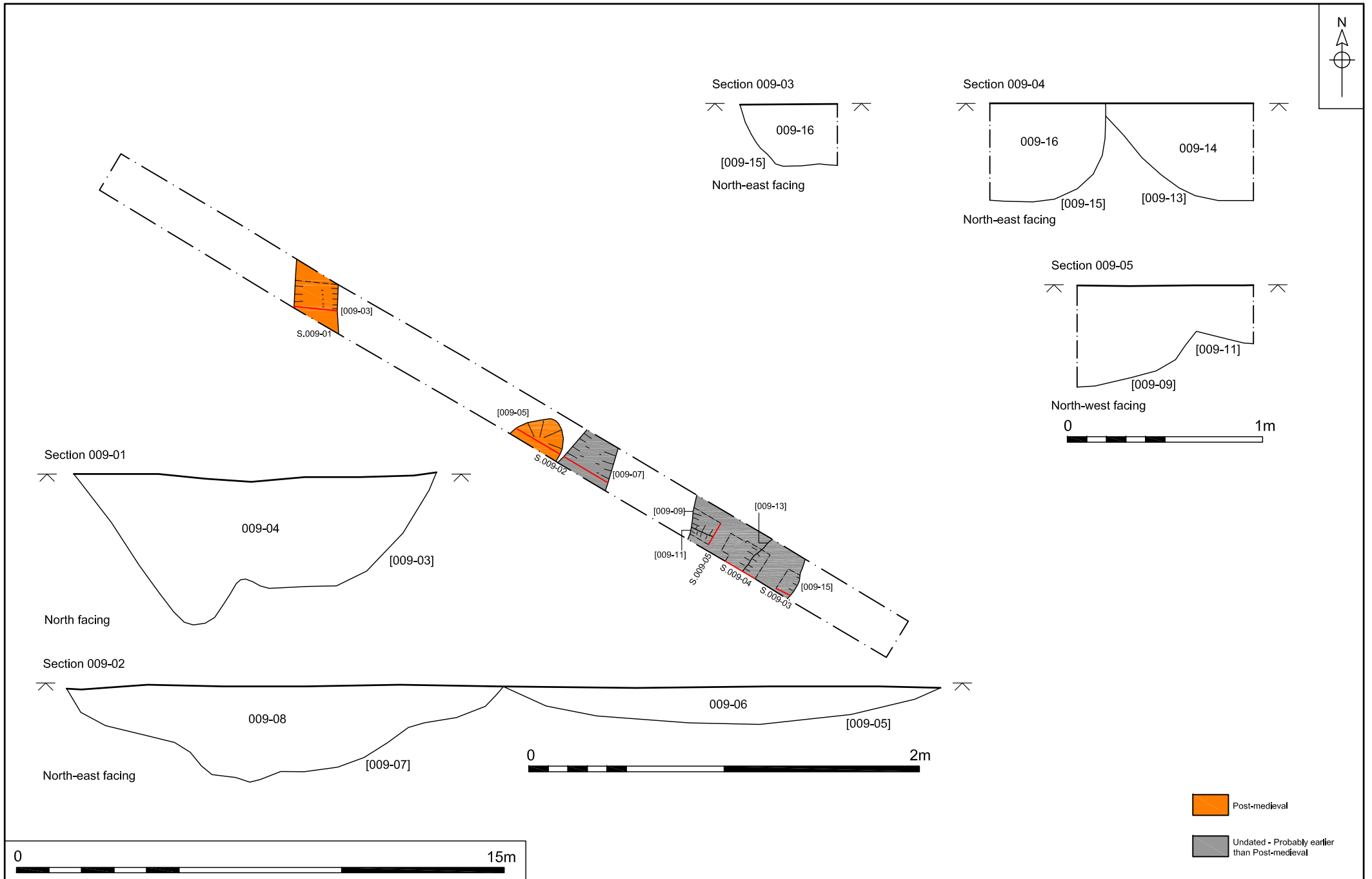
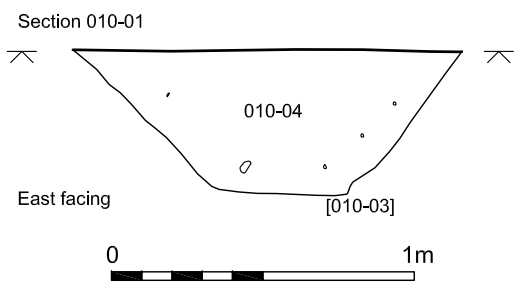
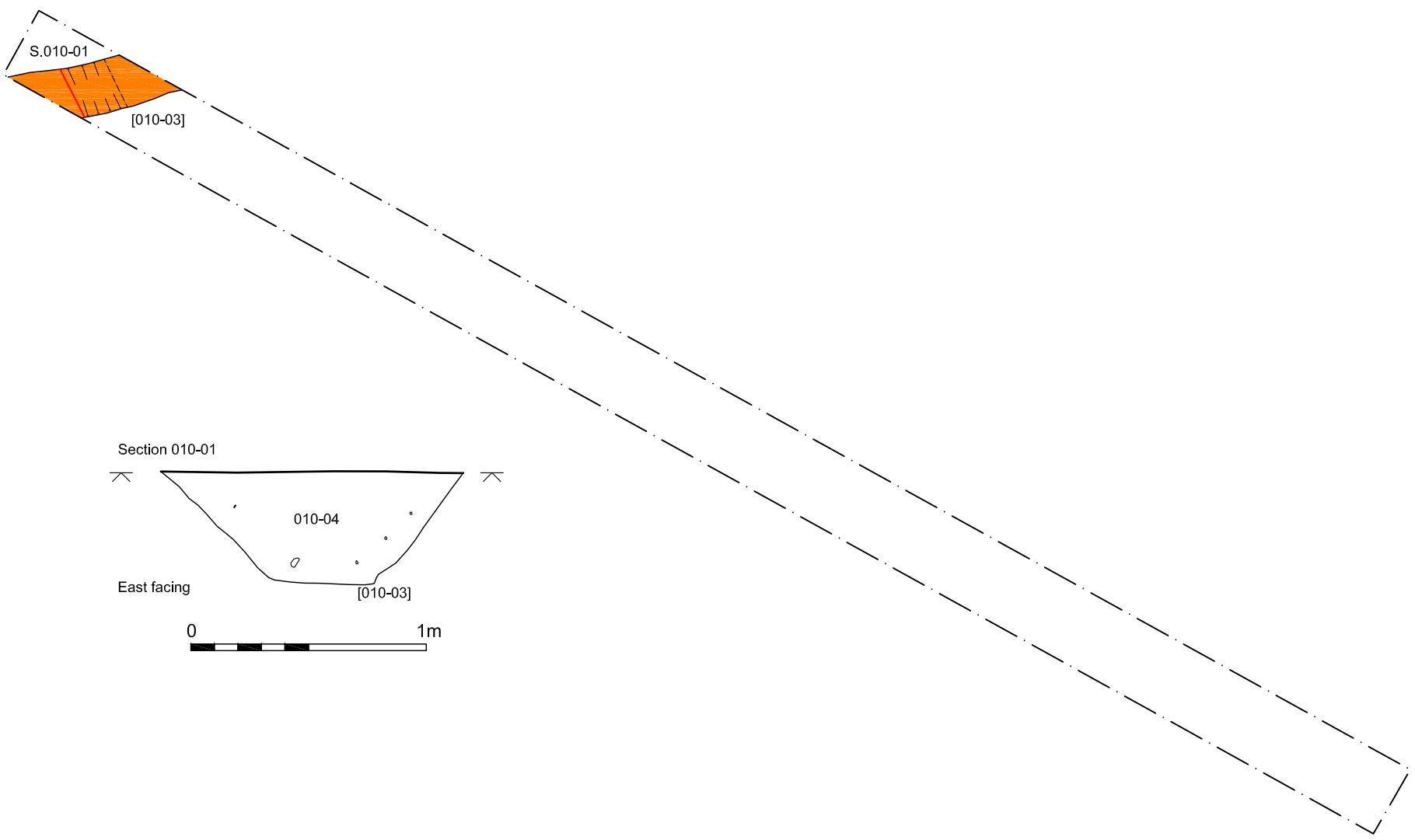
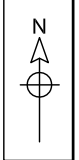


Figure 10. Trench 009, plan and sections. Scale 1:150 and 1:25



 Post-medieval


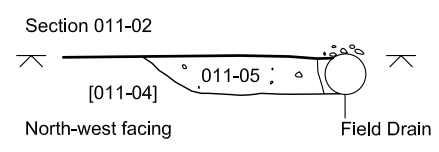
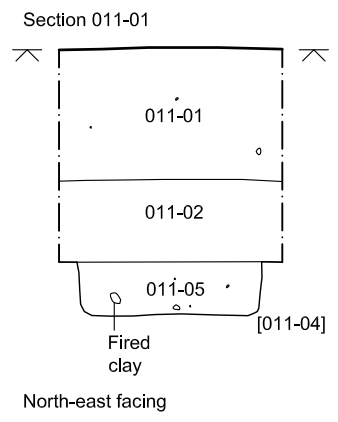
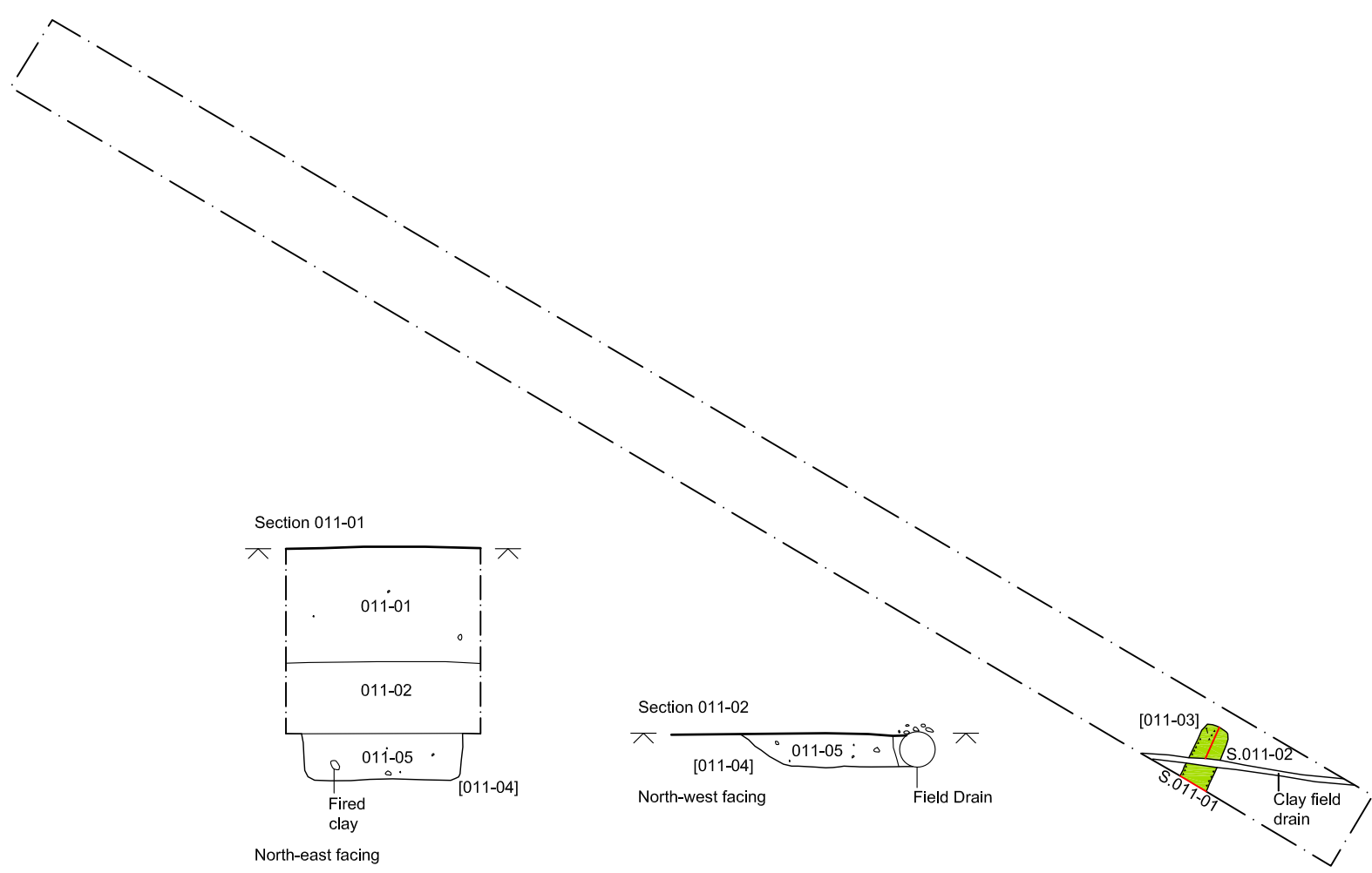
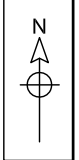


Figure 11. Trench 010, plan and section. Scale 1:150 and 1:25



Prehistoric to Bronze Age


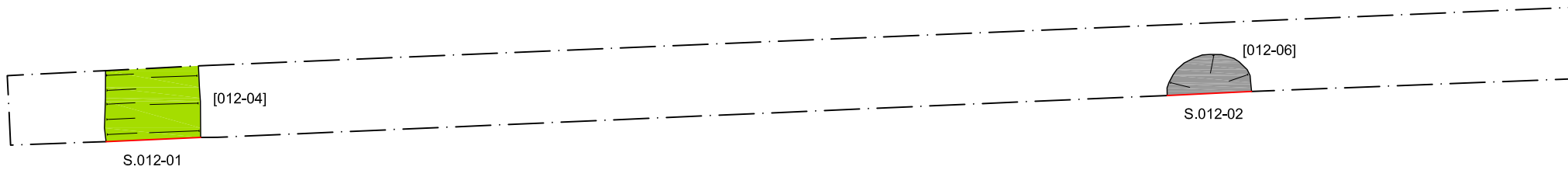


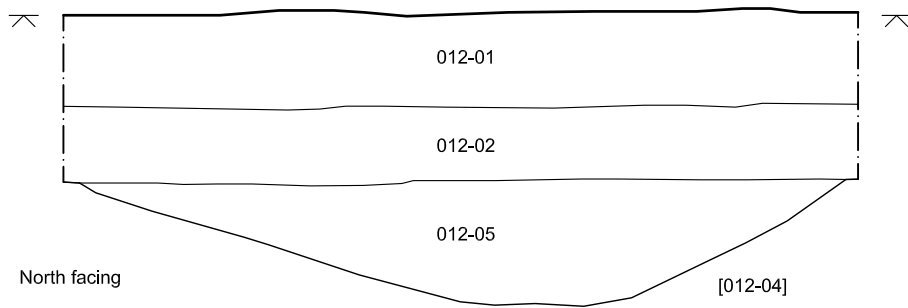
Figure 12. Trench 011, plan and sections. Scale 1:150 and 1:25

Prehistoric to
Bronze Age

Undated - Probably earlier
than Post-medieval



Section 012-01



Section 012-02

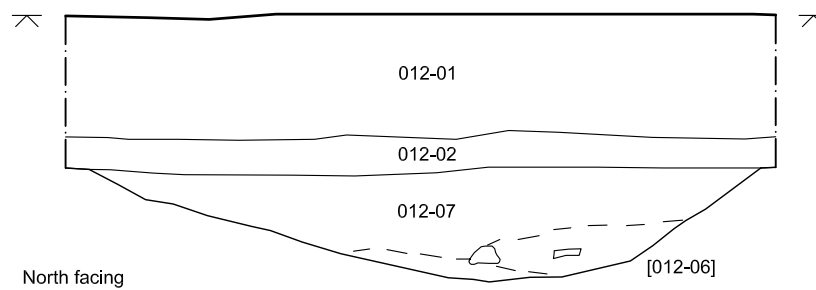
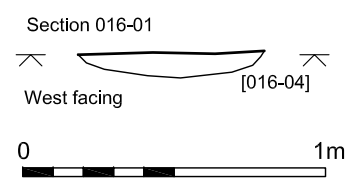
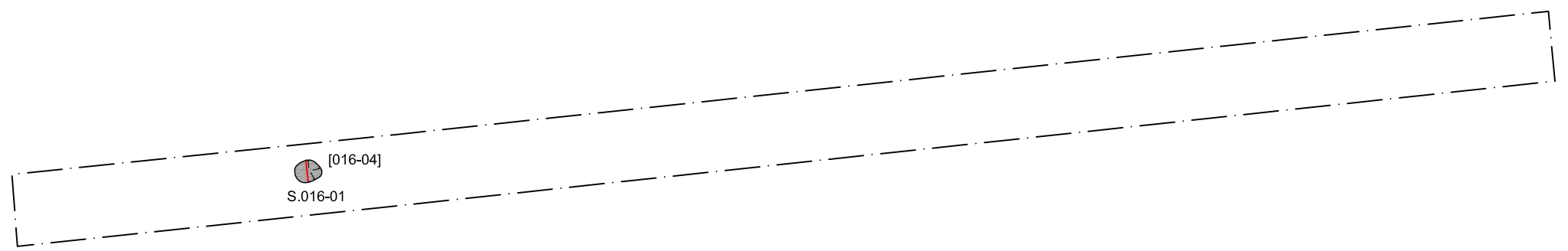


Figure 13. Trench 012, plan and sections. Scale 1:150 and 1:25



 Undated - Probably earlier than Post-medieval




Figure 14. Trench 016, plan and section. Scale 1:150 and 1:25

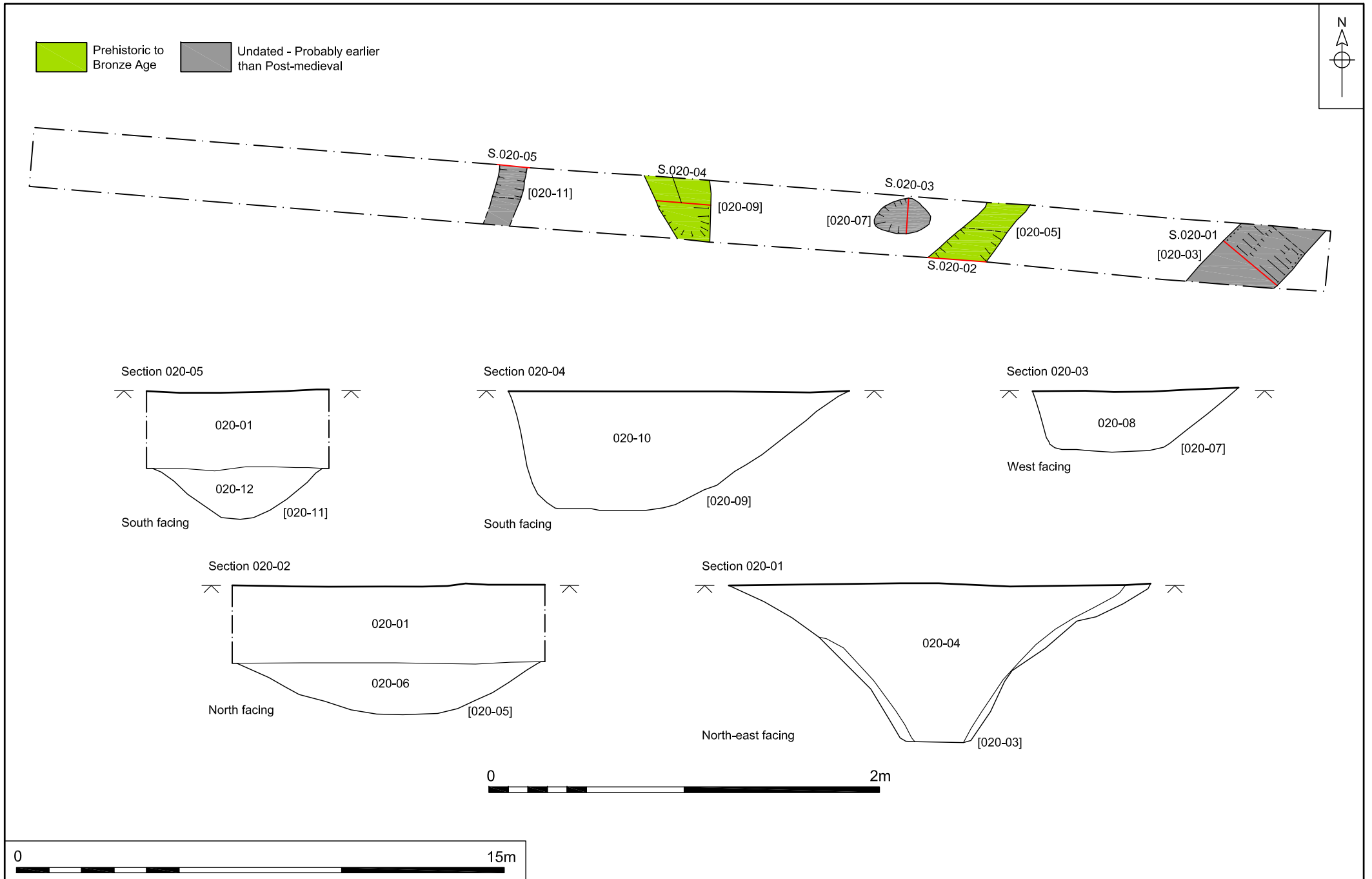


Figure 15. Trench 020, plan and sections. Scale 1:150 and 1:25

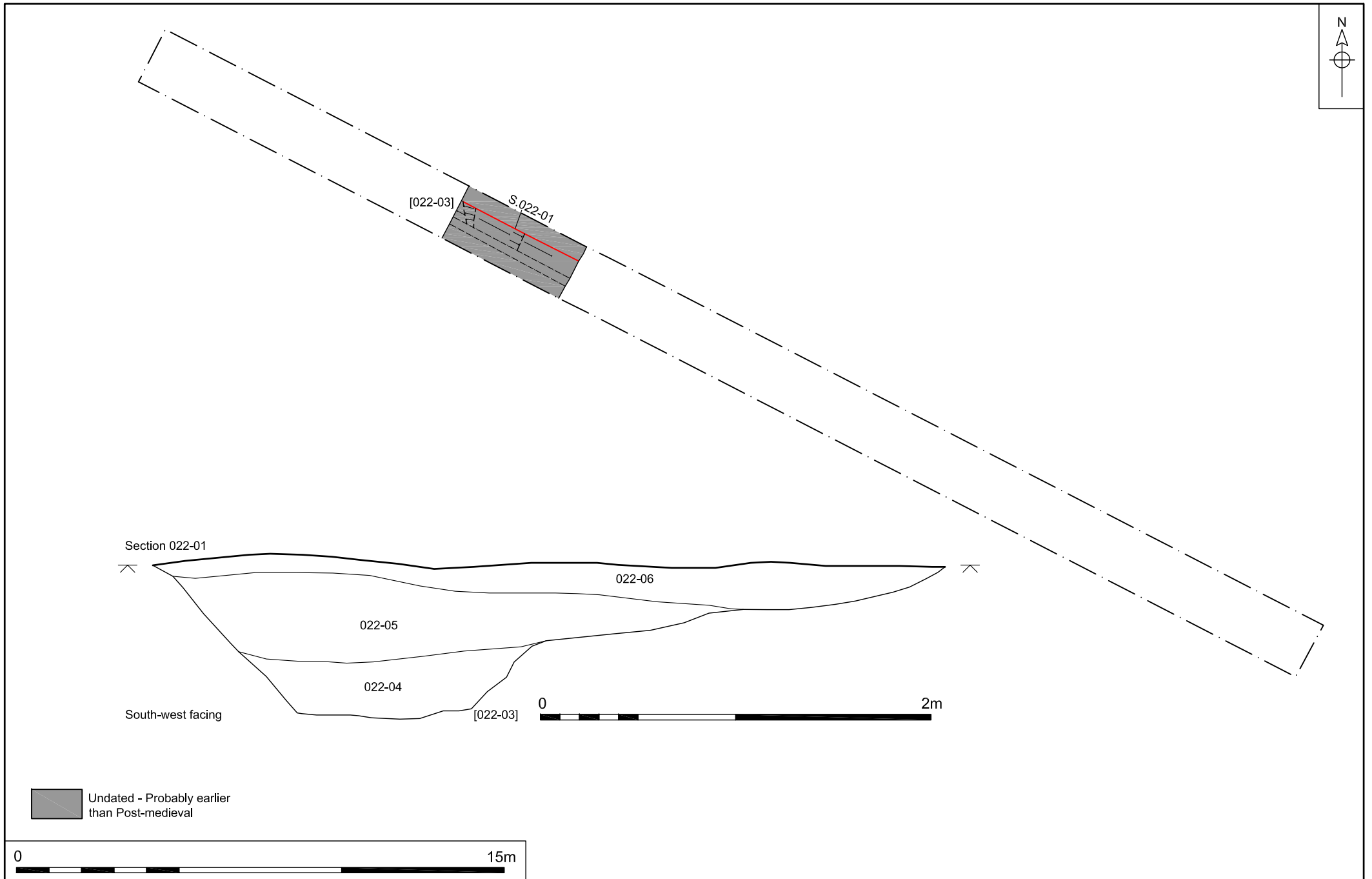


Figure 16. Trench 022, plan and section. Scale 1:150 and 1:25

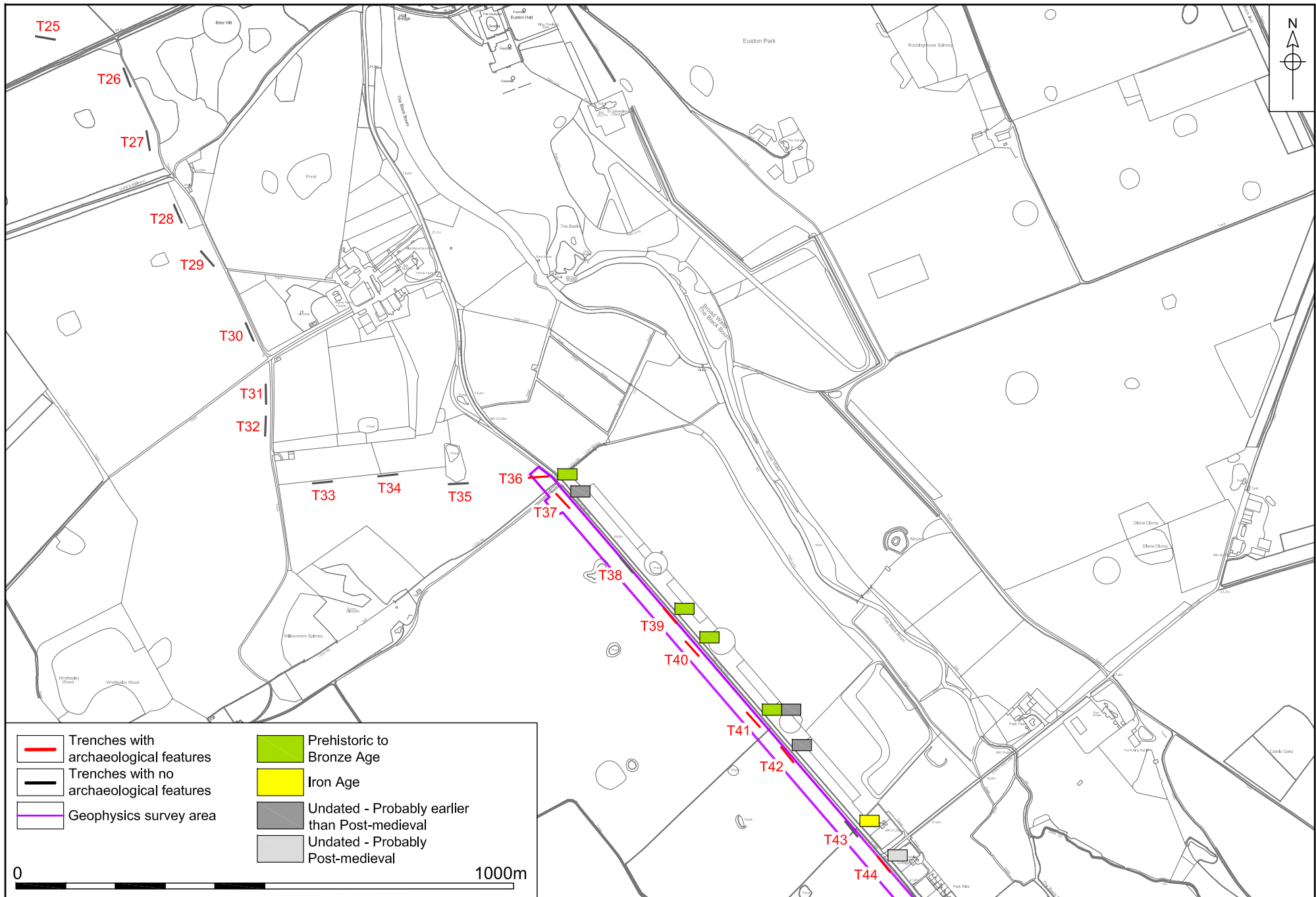
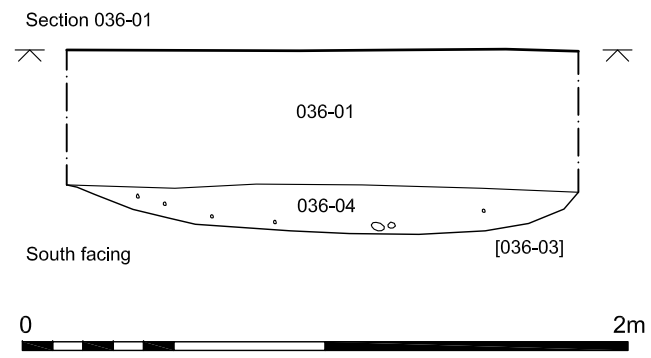
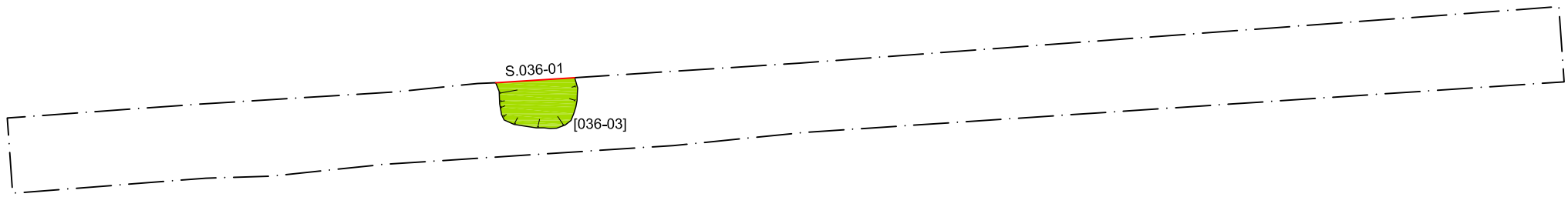
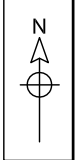


Figure 17. Location of trenches 26 - 44. Scale 1:10,000



 Prehistoric to Bronze Age


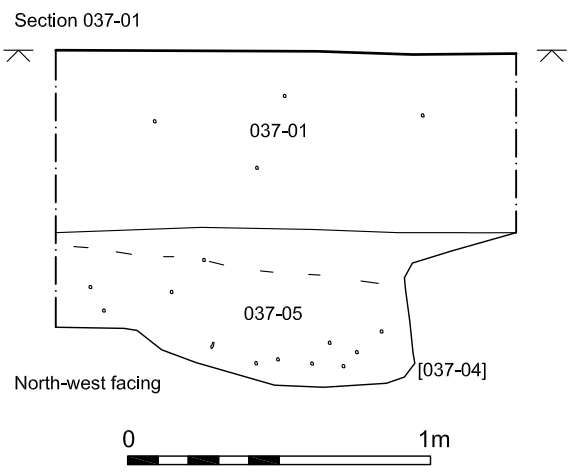
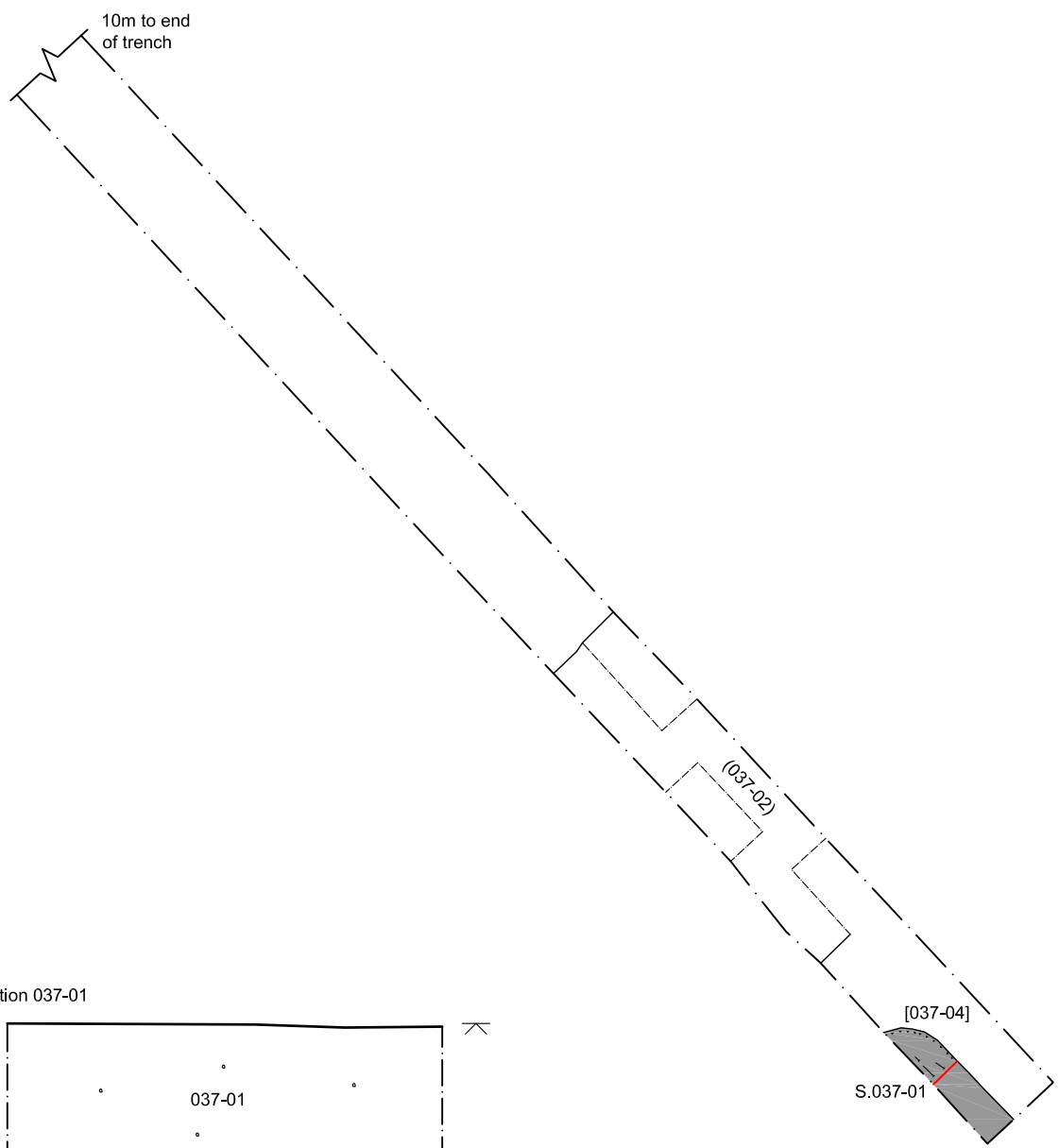


Figure 18. Trench 036, plan and section. Scale 1:150 and 1:25



Undated - Probably earlier than Post-medieval




Figure 19. Trench 037, plan and section. Scale 1:150 and 1:25

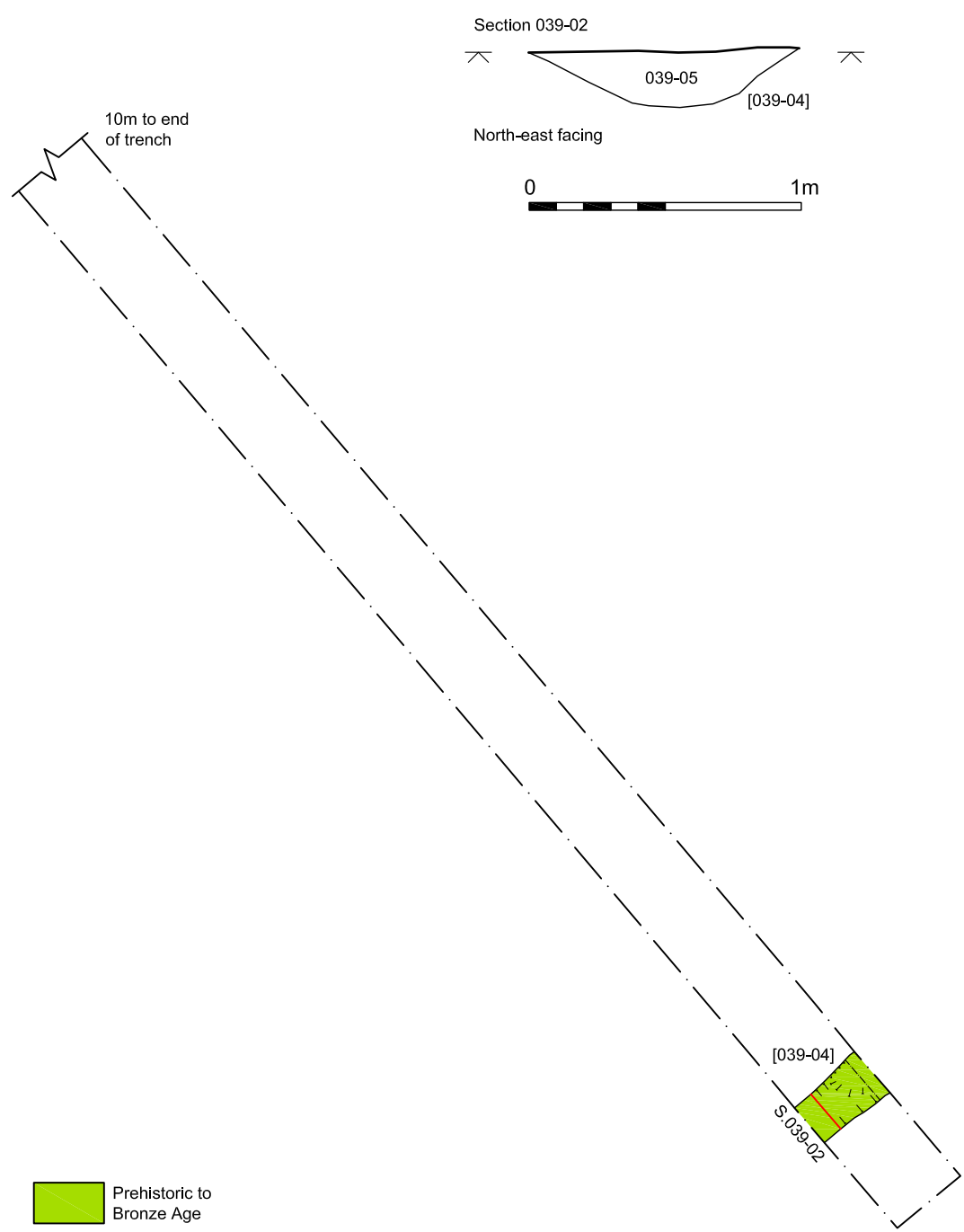
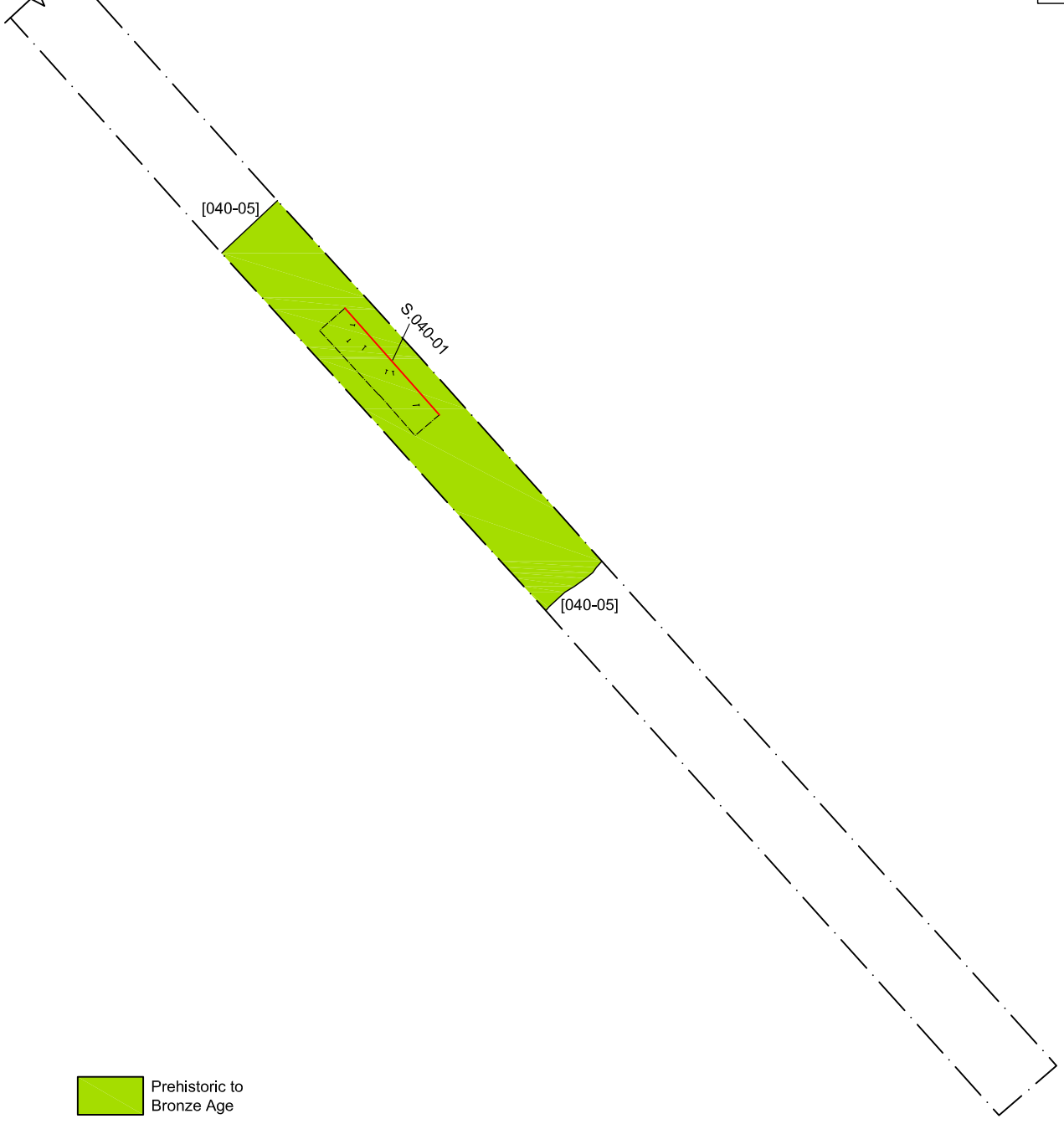


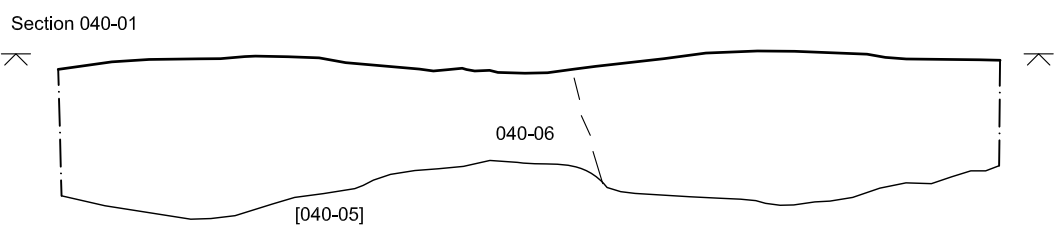
Figure 20. Trench 039, plan and sections. Scale 1:150 and 1:25



5m to end
of scale



 Prehistoric to
Bronze Age



South-west facing




Figure 21. Trench 040, plan and section. Scale 1:150 and 1:25

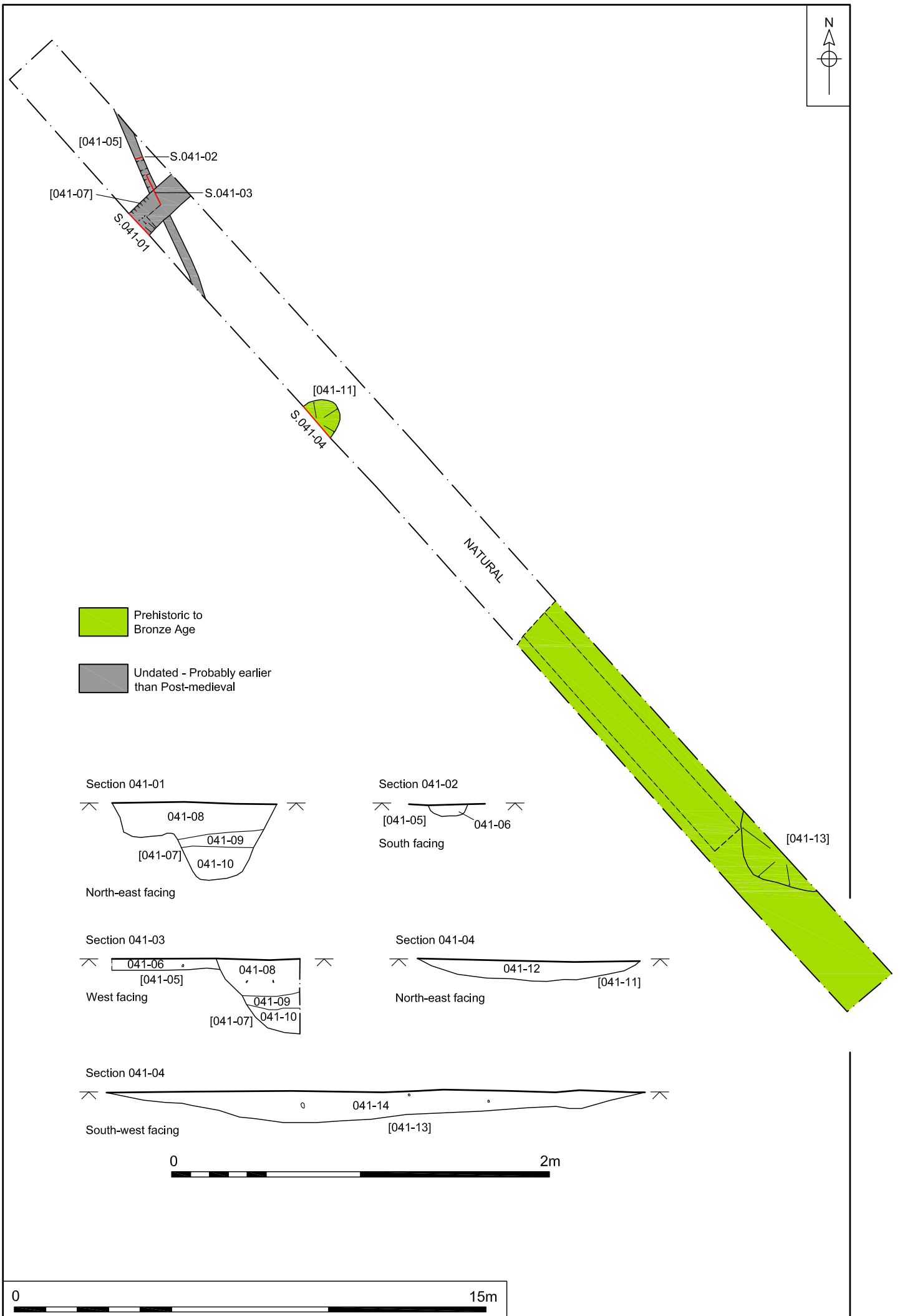


Figure 22. Trench 041, plan and sections. Scale 1:150 and 1:25

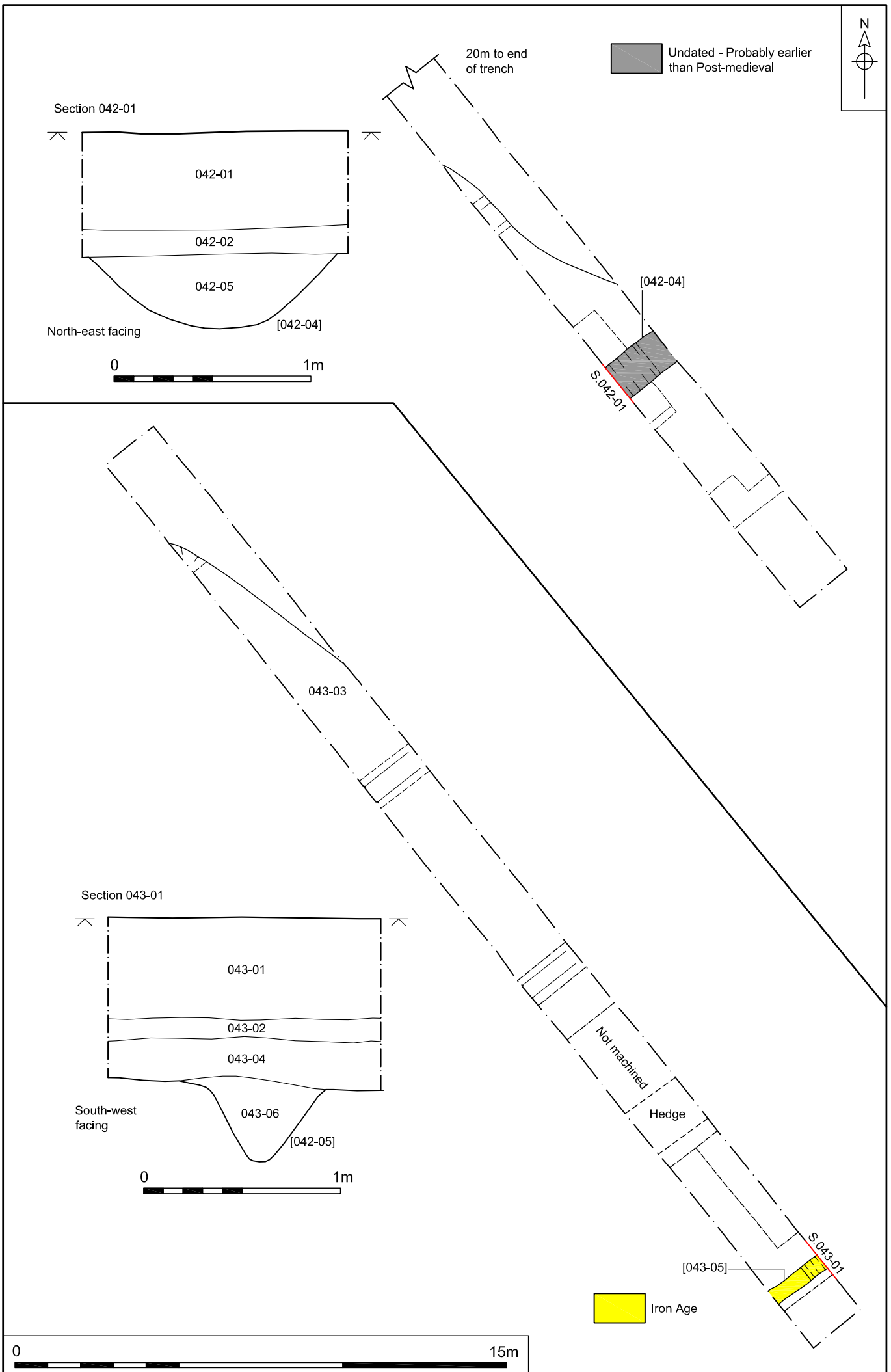


Figure 23. Trenches 042 and 043, plans and sections. Scale 1:150 and 1:25

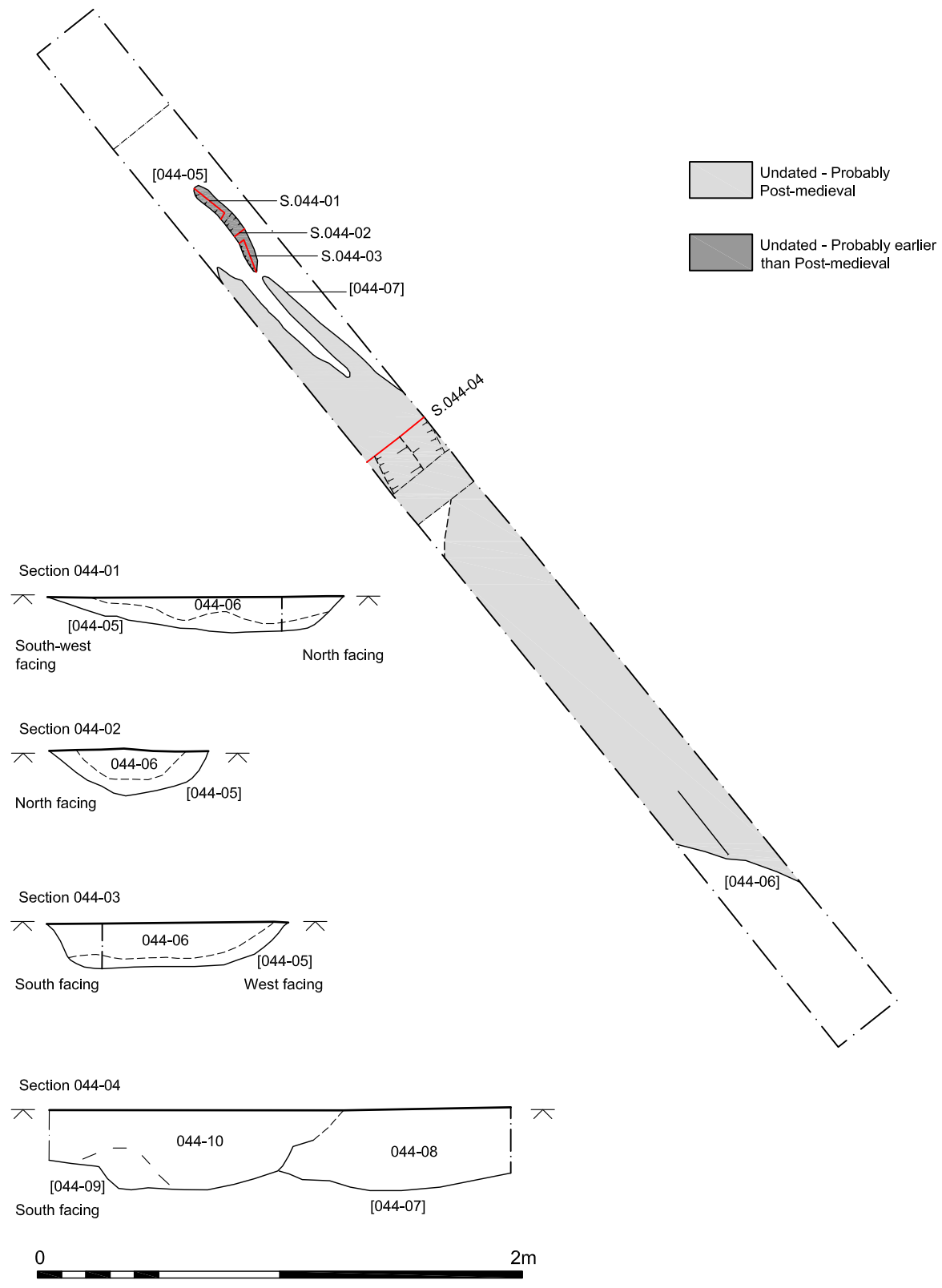


Figure 24. Trench 044, plan and sections. Scale 1:150 and 1:25

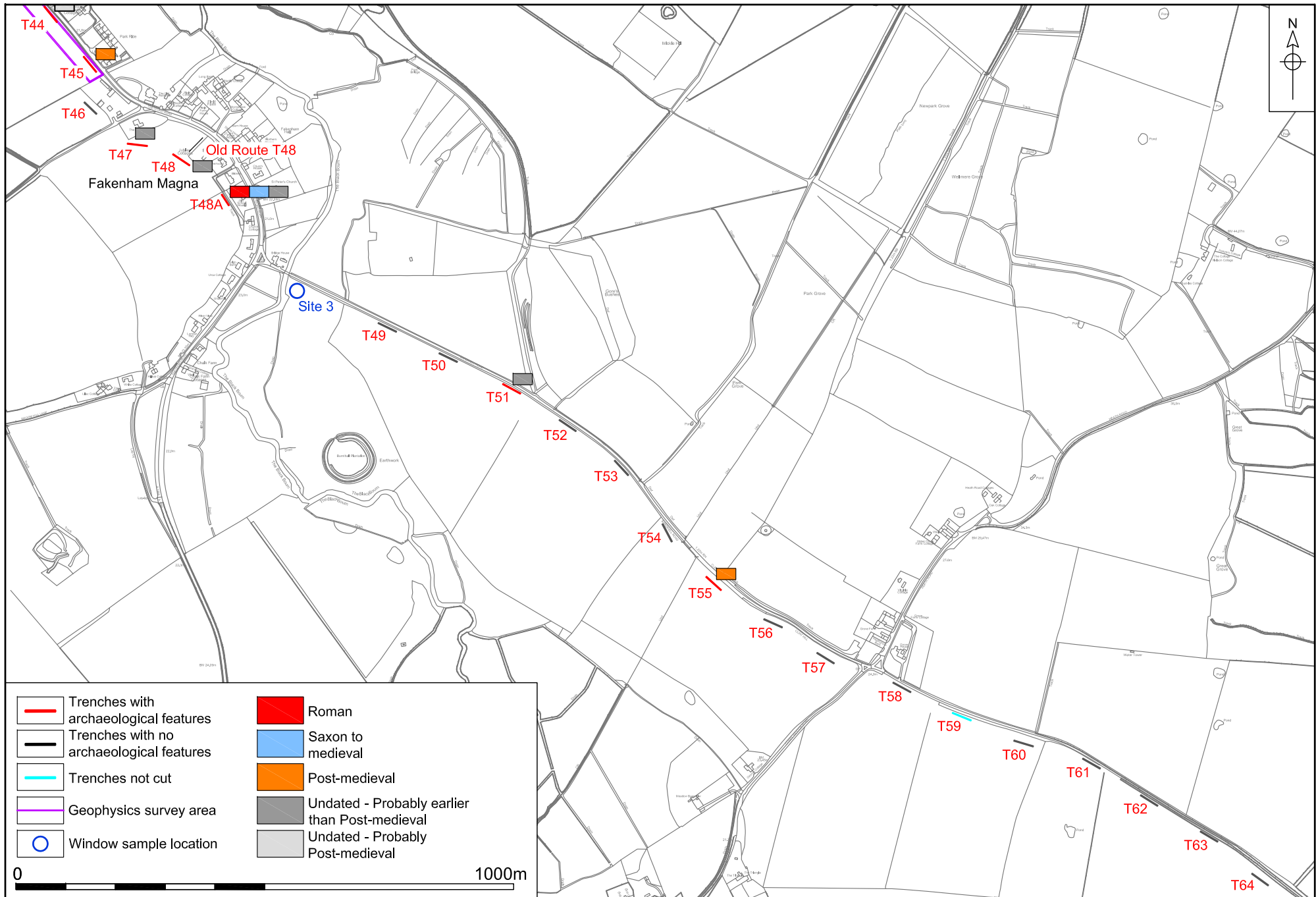
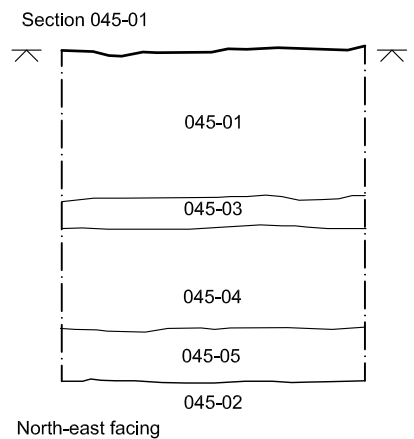
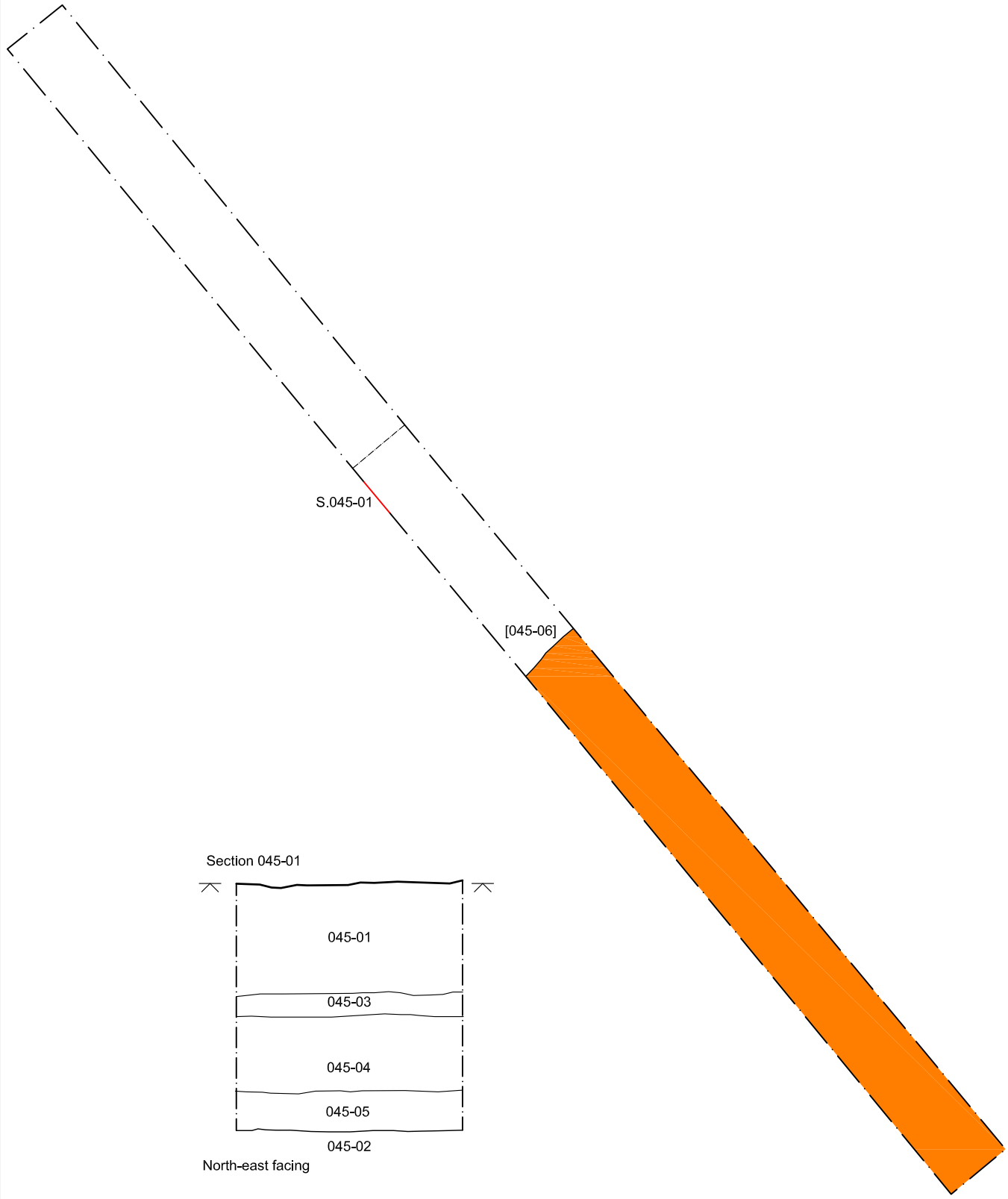


Figure 25. Location of trenches 45 - 64. Scale 1:10,000



 Post-medieval


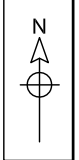


Figure 26. Trench 045, plan and section. Scale 1:150 and 1:25



Undated - Probably earlier than Post-medieval


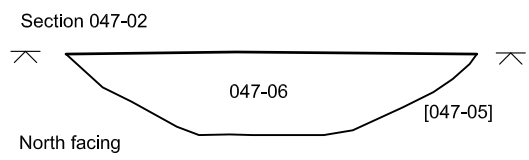
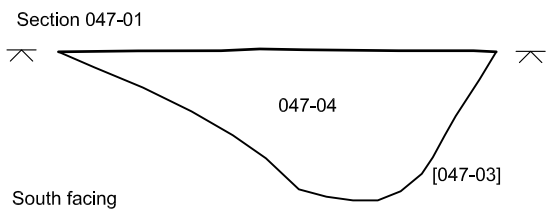
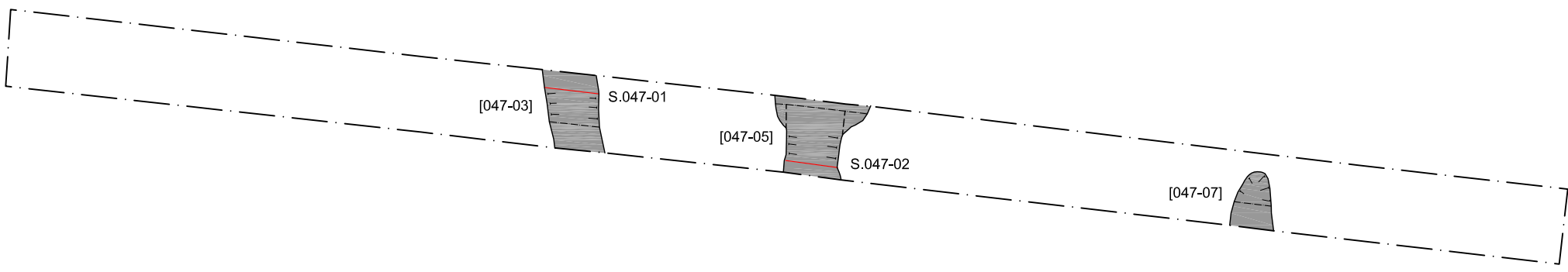


Figure 27. Trench 047, plan and sections. Scale 1:150 and 1:25

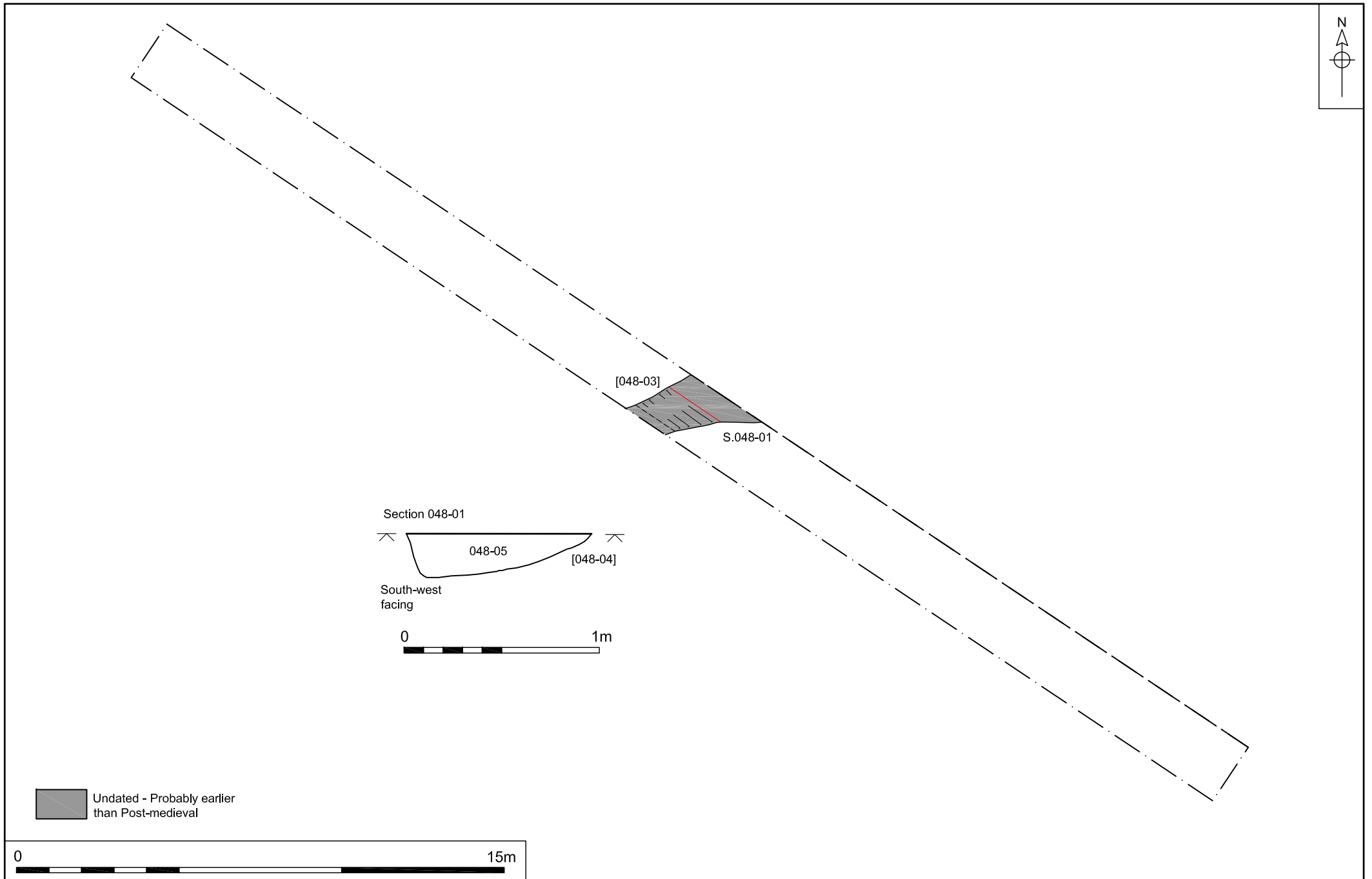
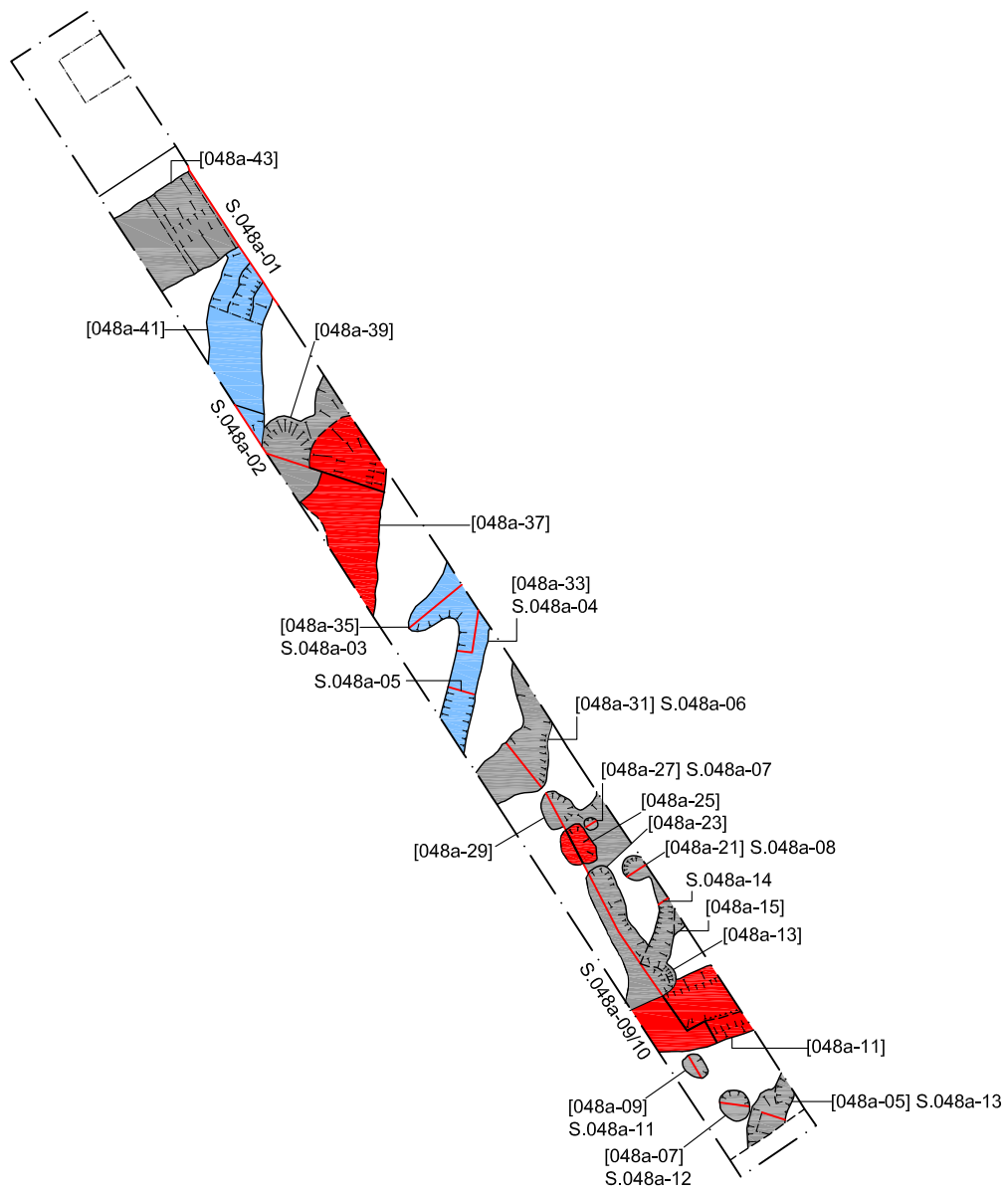


Figure 28. Trench 048, plan and section. Scale 1:150 and 1:25



Roman

Saxon to medieval

Undated - Probably earlier than Post-medieval



Figure 29. Trench 048a, plan. Scale 1:100

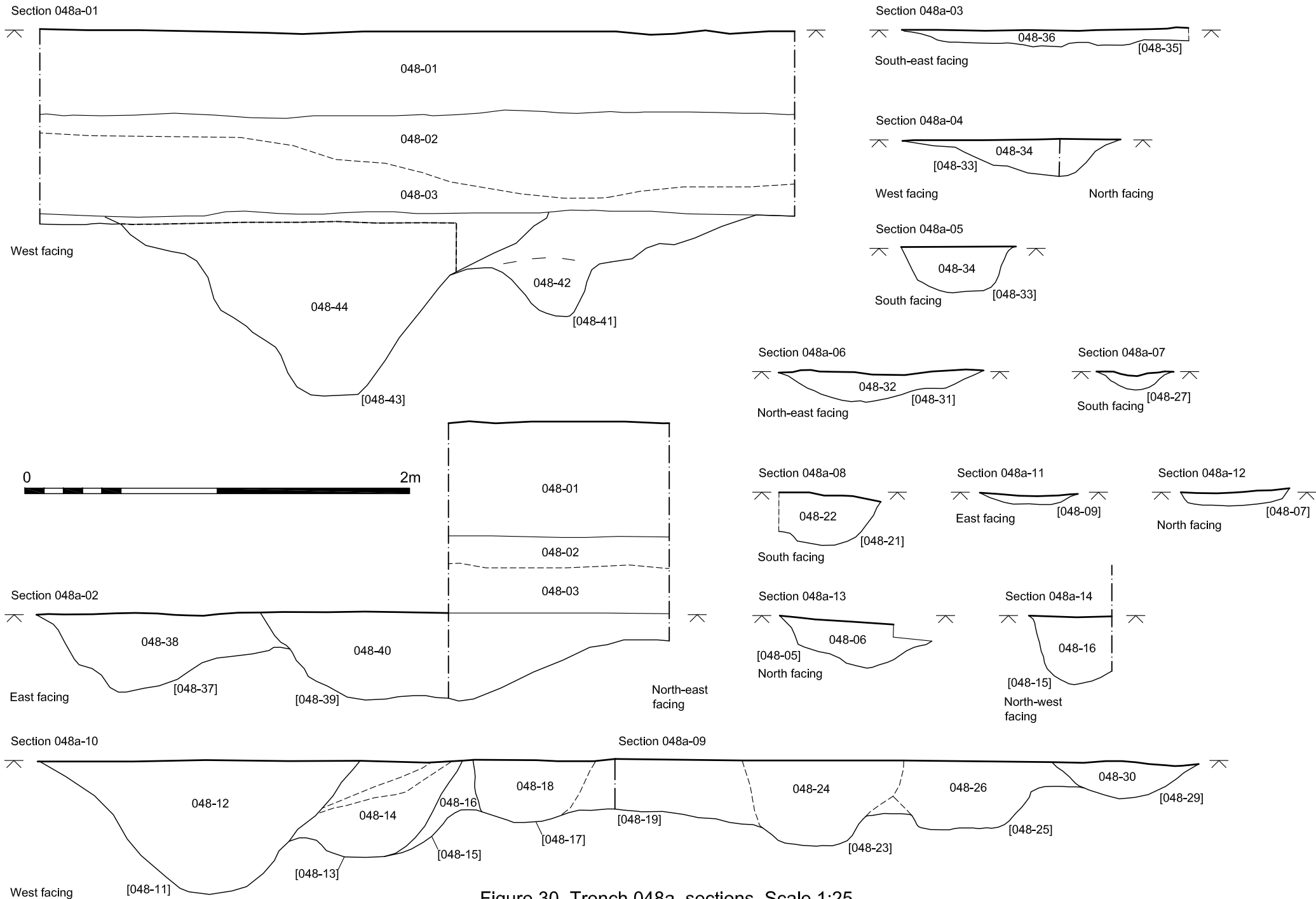
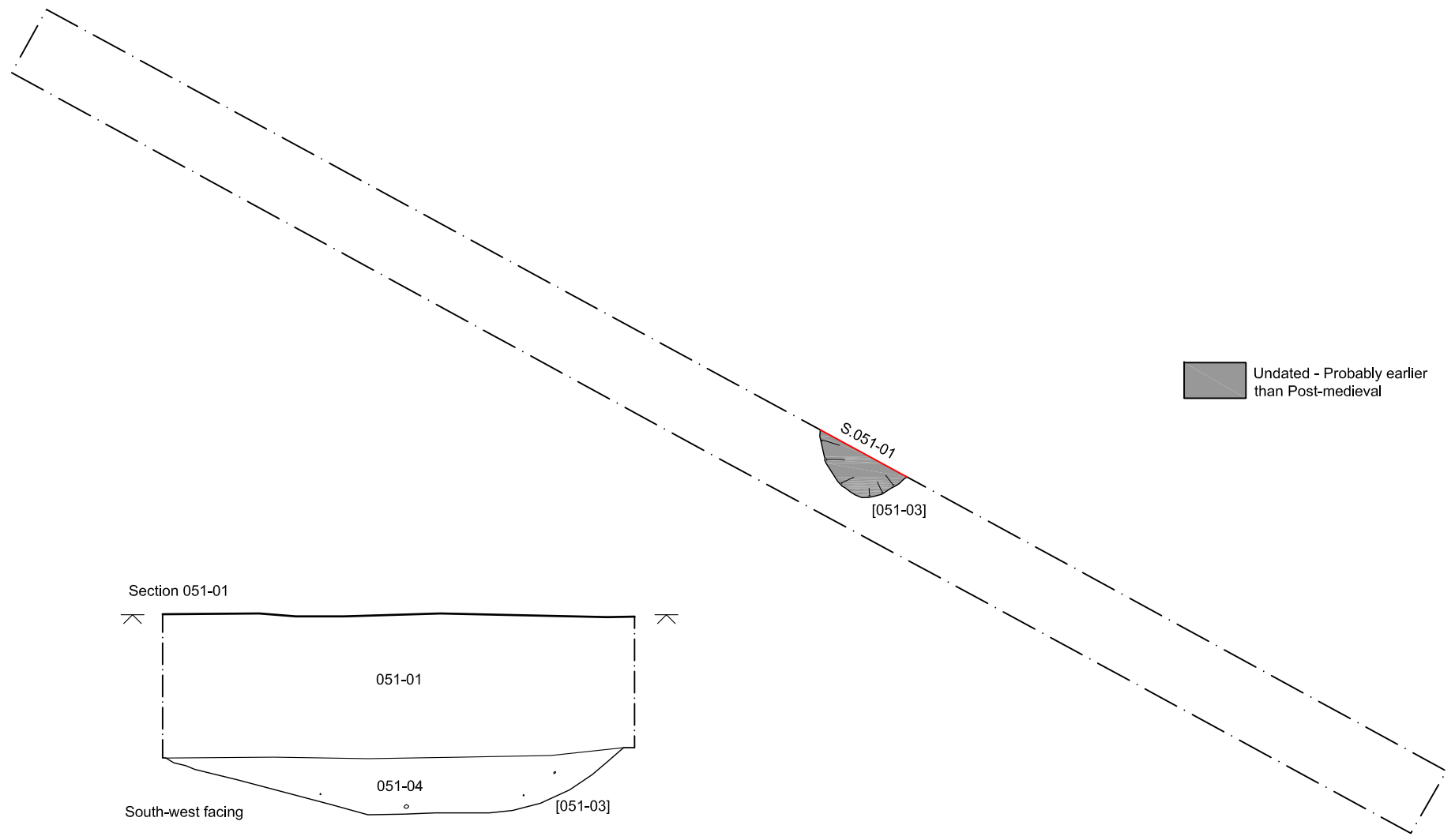
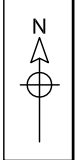


Figure 30. Trench 048a, sections. Scale 1:25



Undated - Probably earlier than Post-medieval


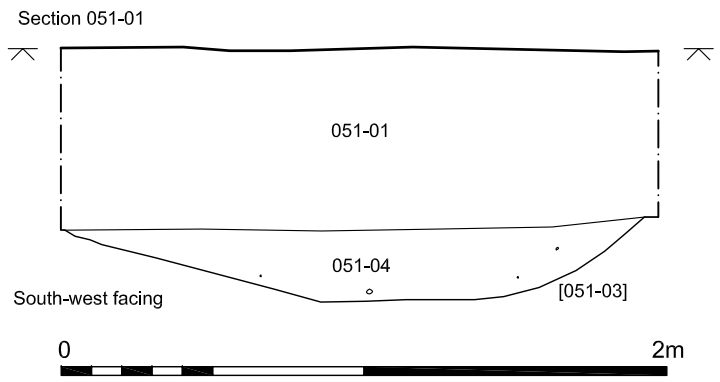


Figure 31. Trench 051, plan and section. Scale 1:150 and 1:25

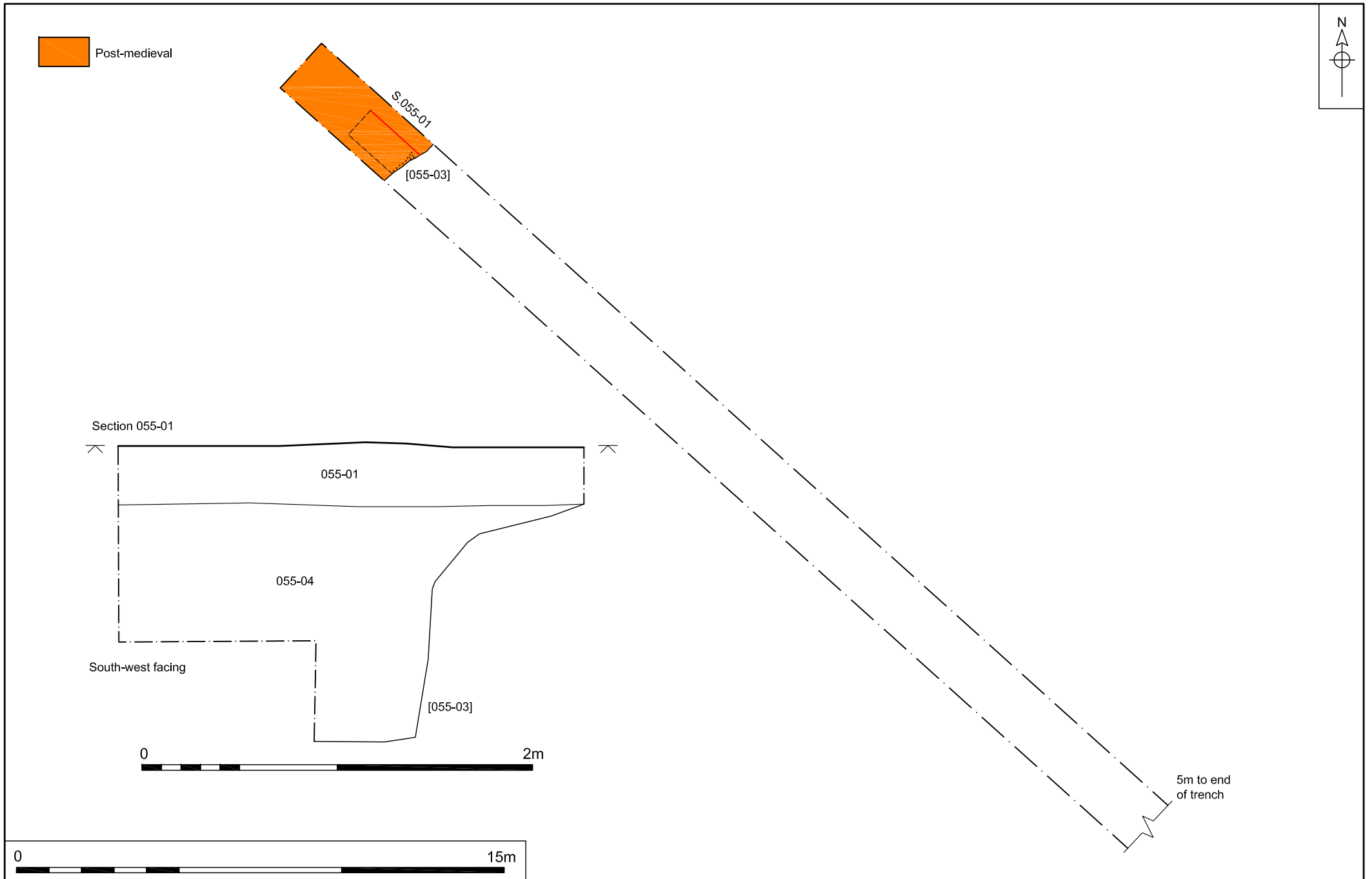


Figure 32. Trench 055, plan and section. Scale 1:150 and 1:25

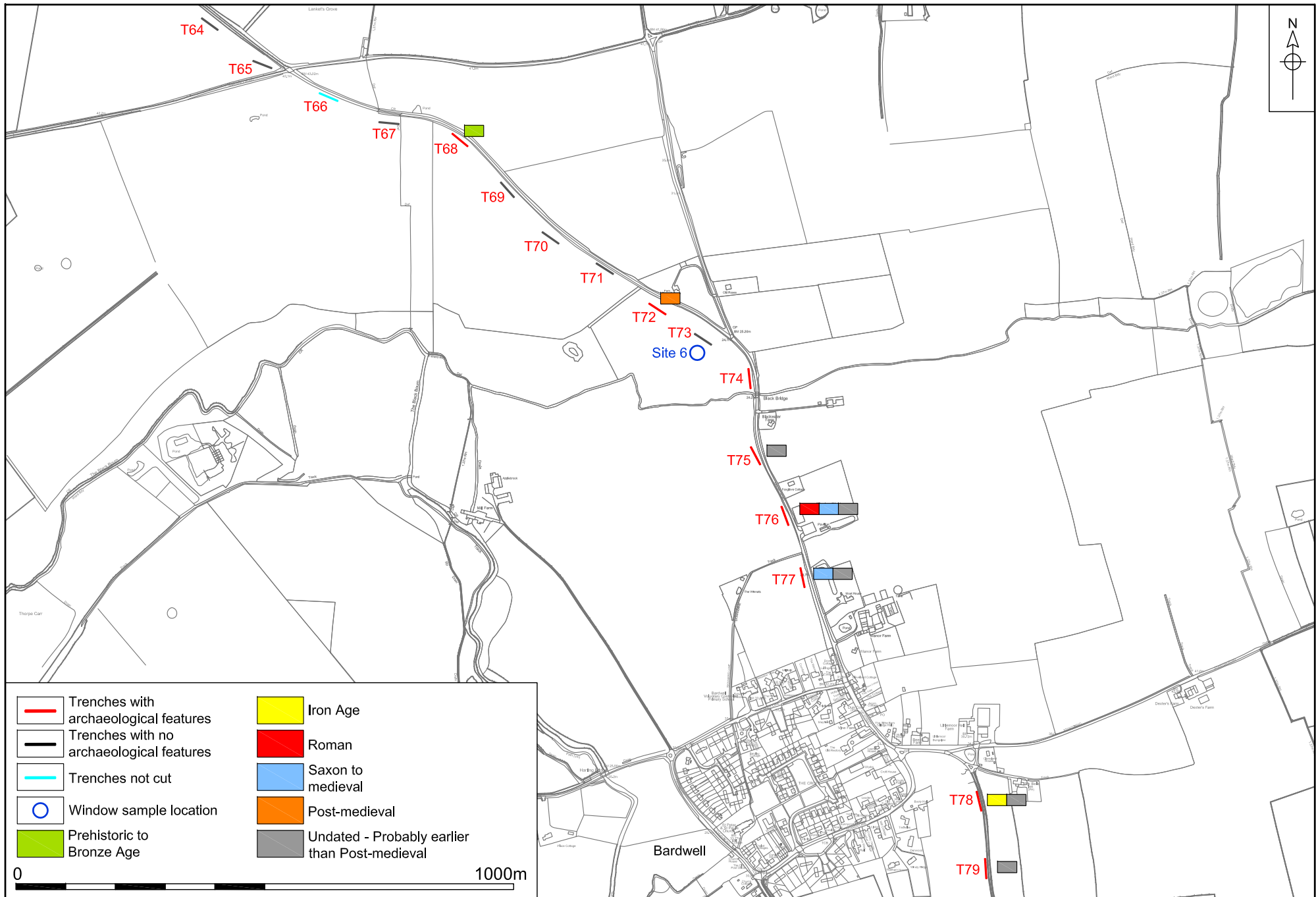


Figure 33. Location of trenches 65 - 79. Scale 1:10,000

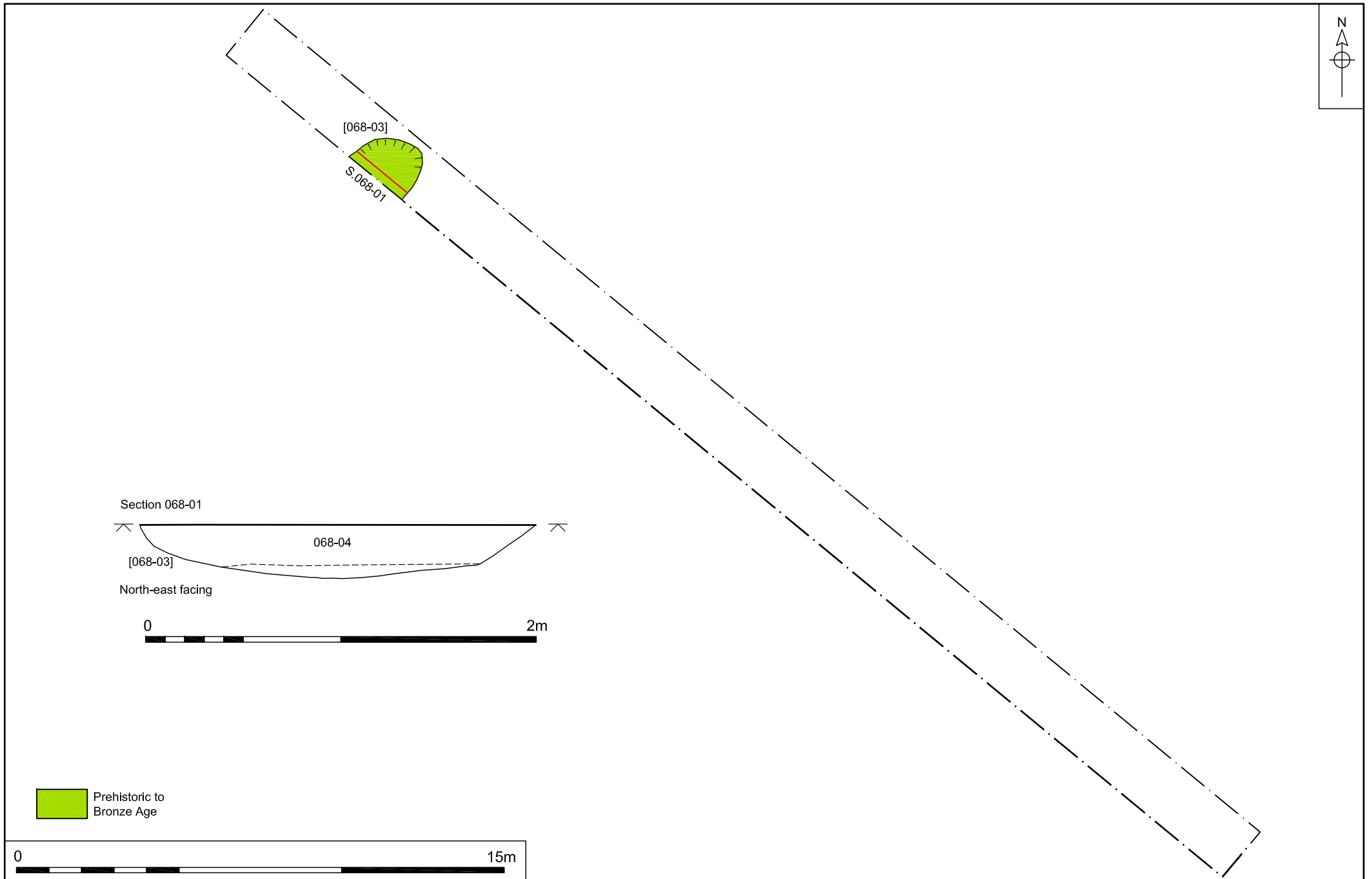


Figure 34. Trench 068, plan and section. Scale 1:150 and 1:25

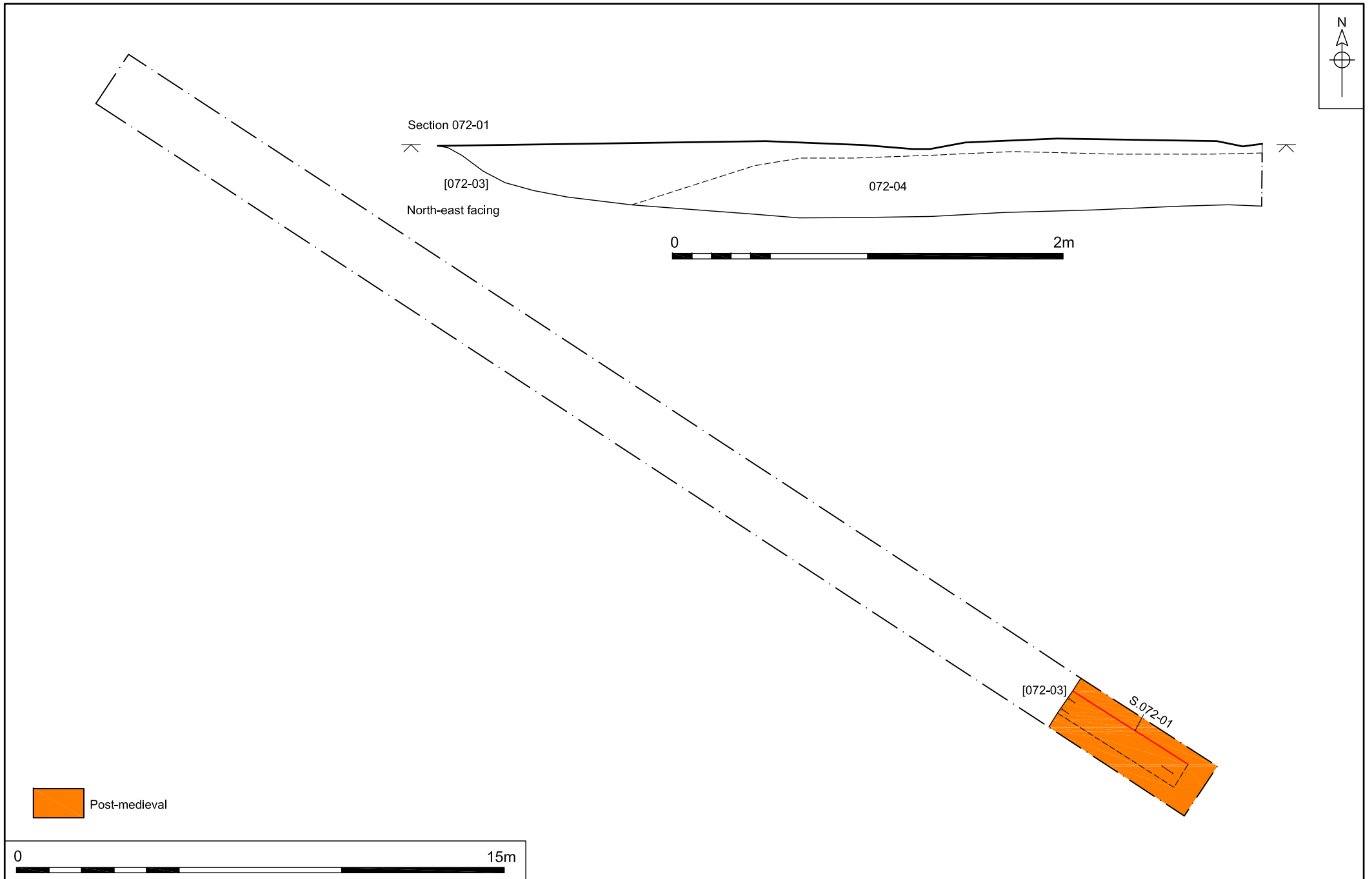


Figure 35. Trench 072, plan and section. Scale 1:150 and 1:25


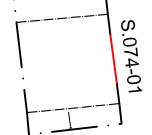
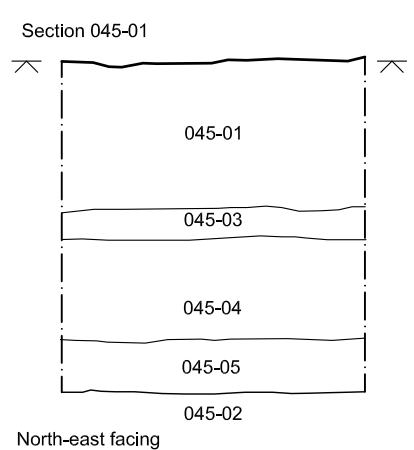


Figure 36. Trench 074, plan and section. Scale 1:150 and 1:25

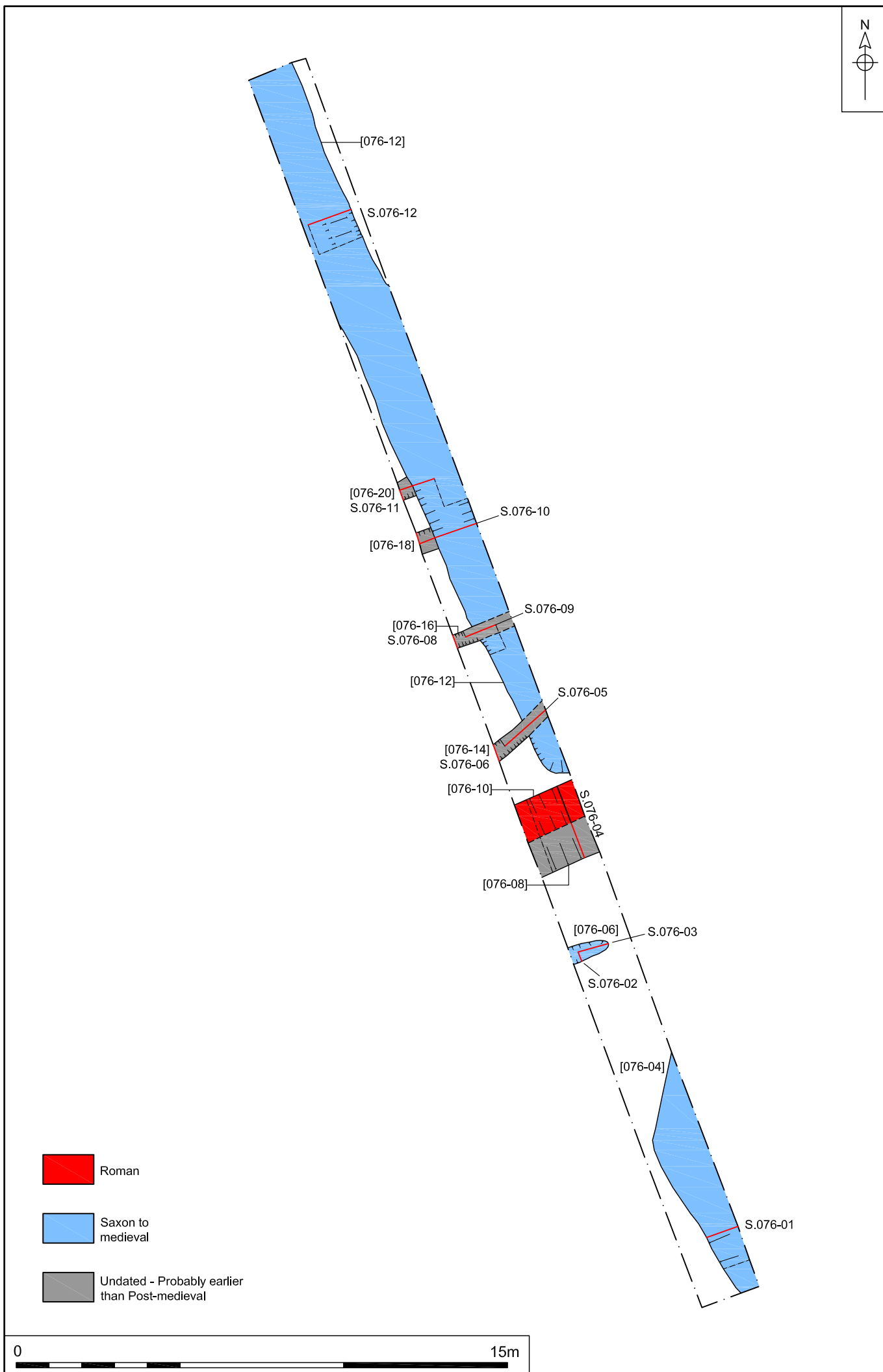


Figure 38. Trench 076, plan. Scale 1:150

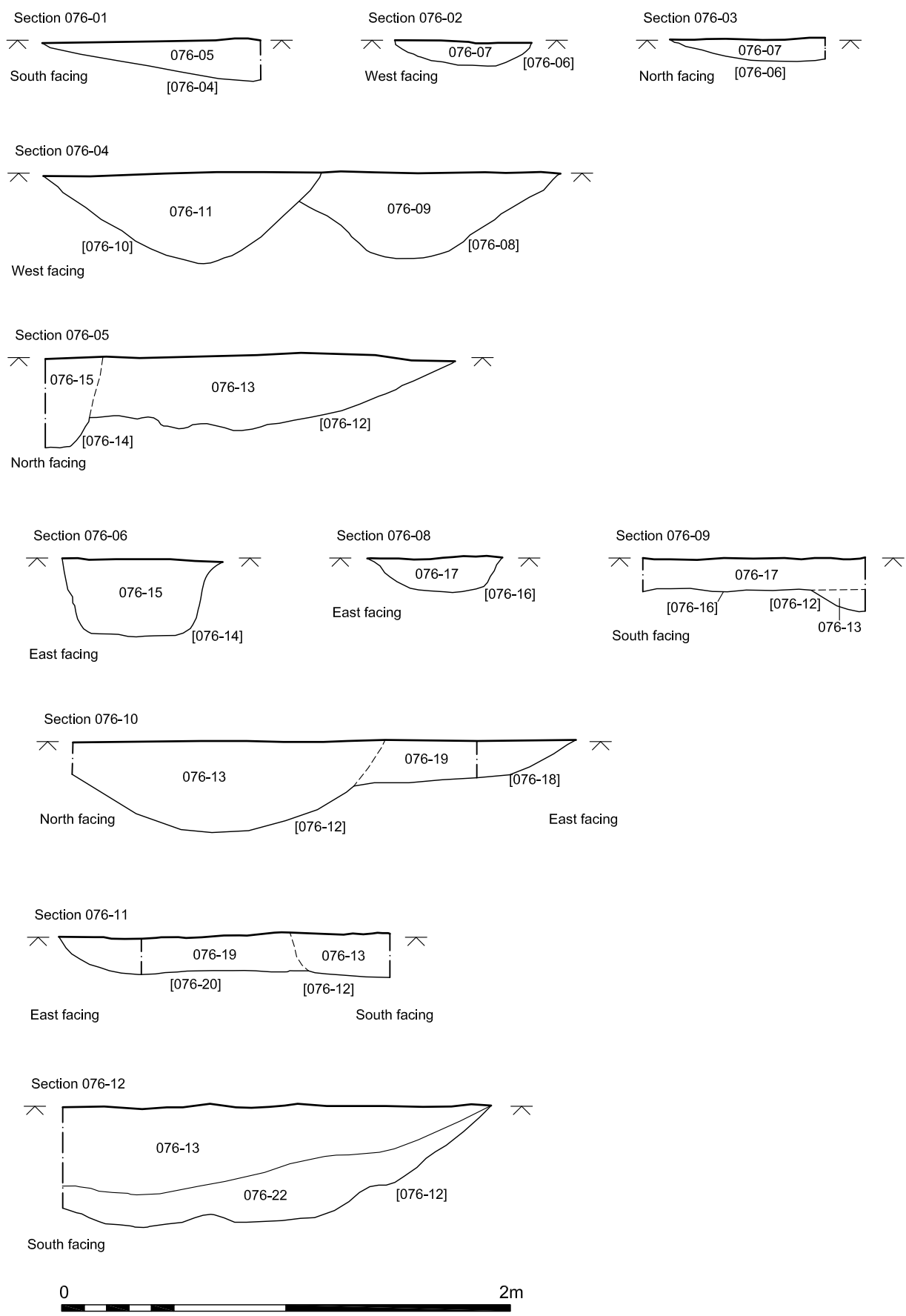




Figure 39. Trench 076, sections. Scale 1:25



-  Saxon to medieval
-  Undated - Probably earlier than Post-medieval

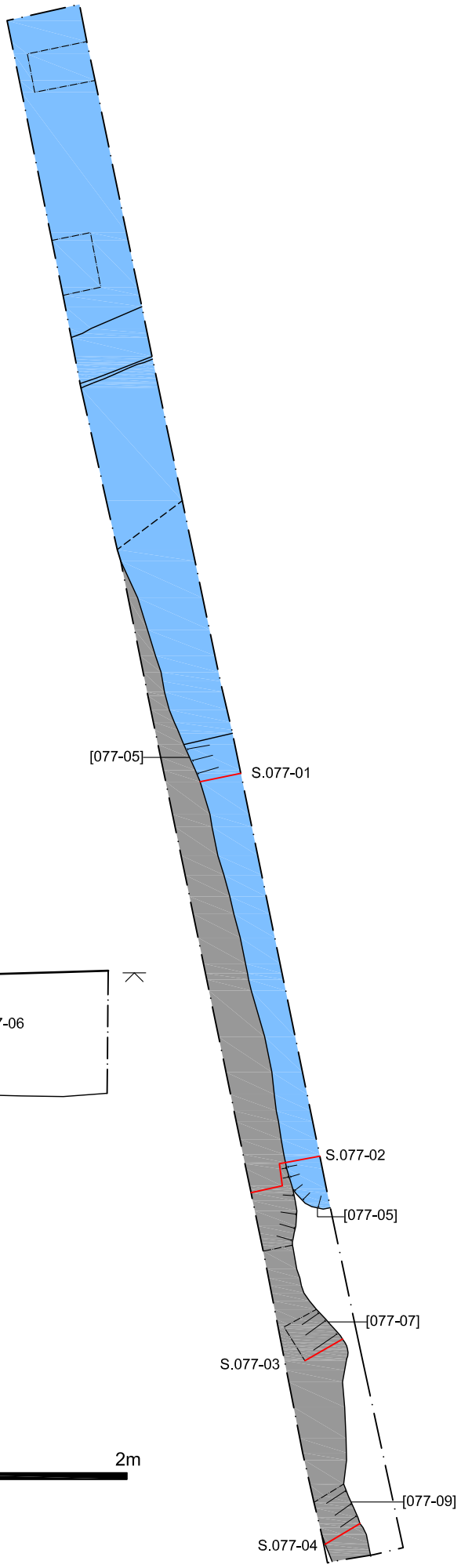

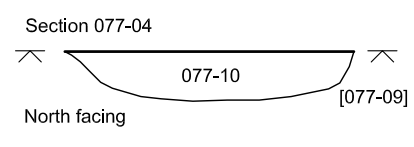
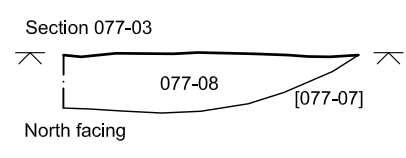
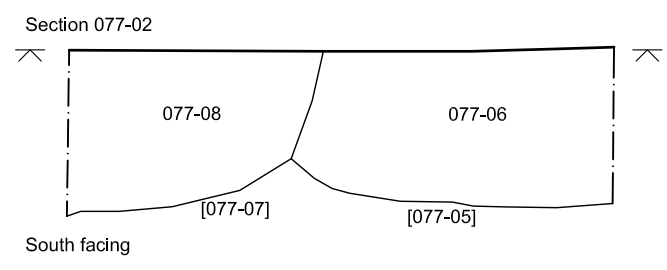
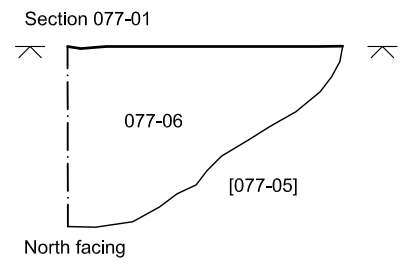


Figure 40. Trench 077, plan and sections. Scale 1:150 and 1:25

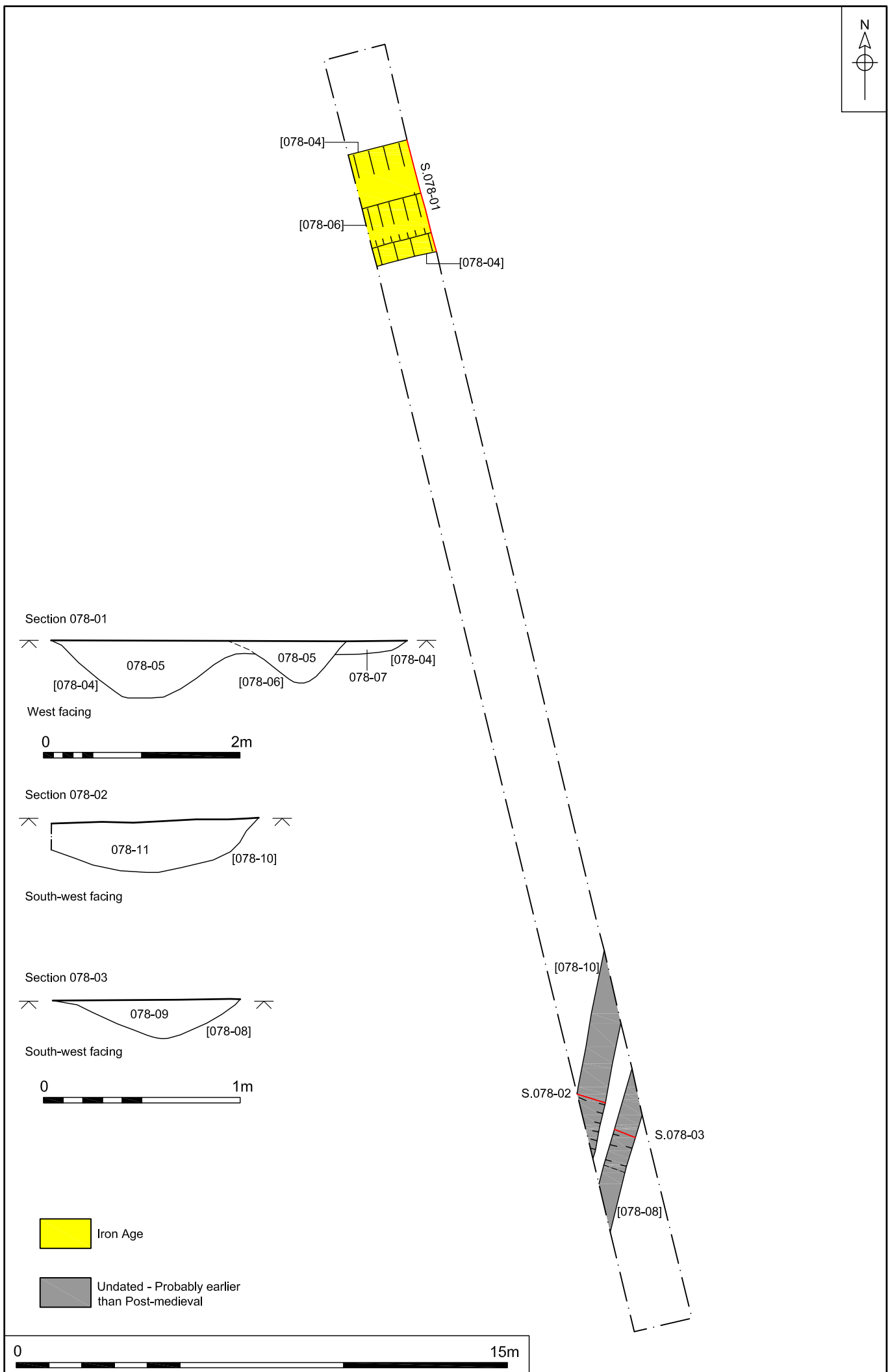
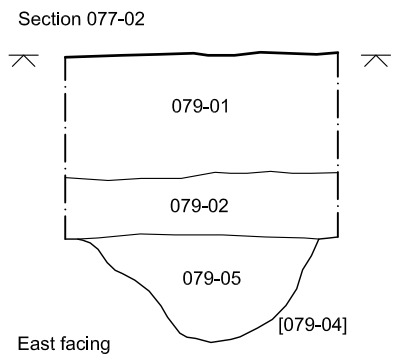




Figure 41. Trench 078, plan and sections. Scale 1:150, 1:50 and 1:25



 Undated - Probably earlier than Post-medieval


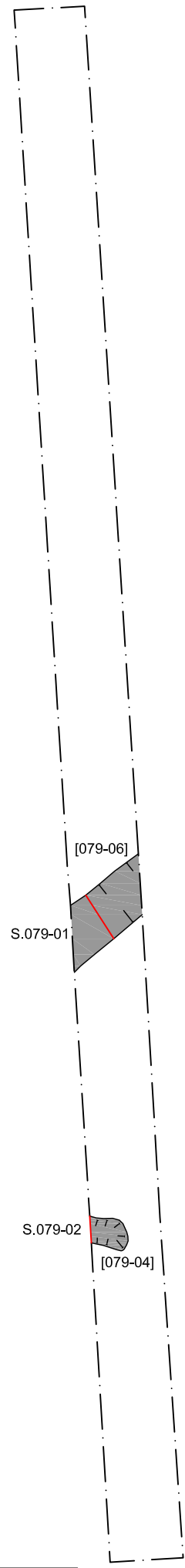


Figure 42. Trench 079, plan and sections. Scale 1:150 and 1:25

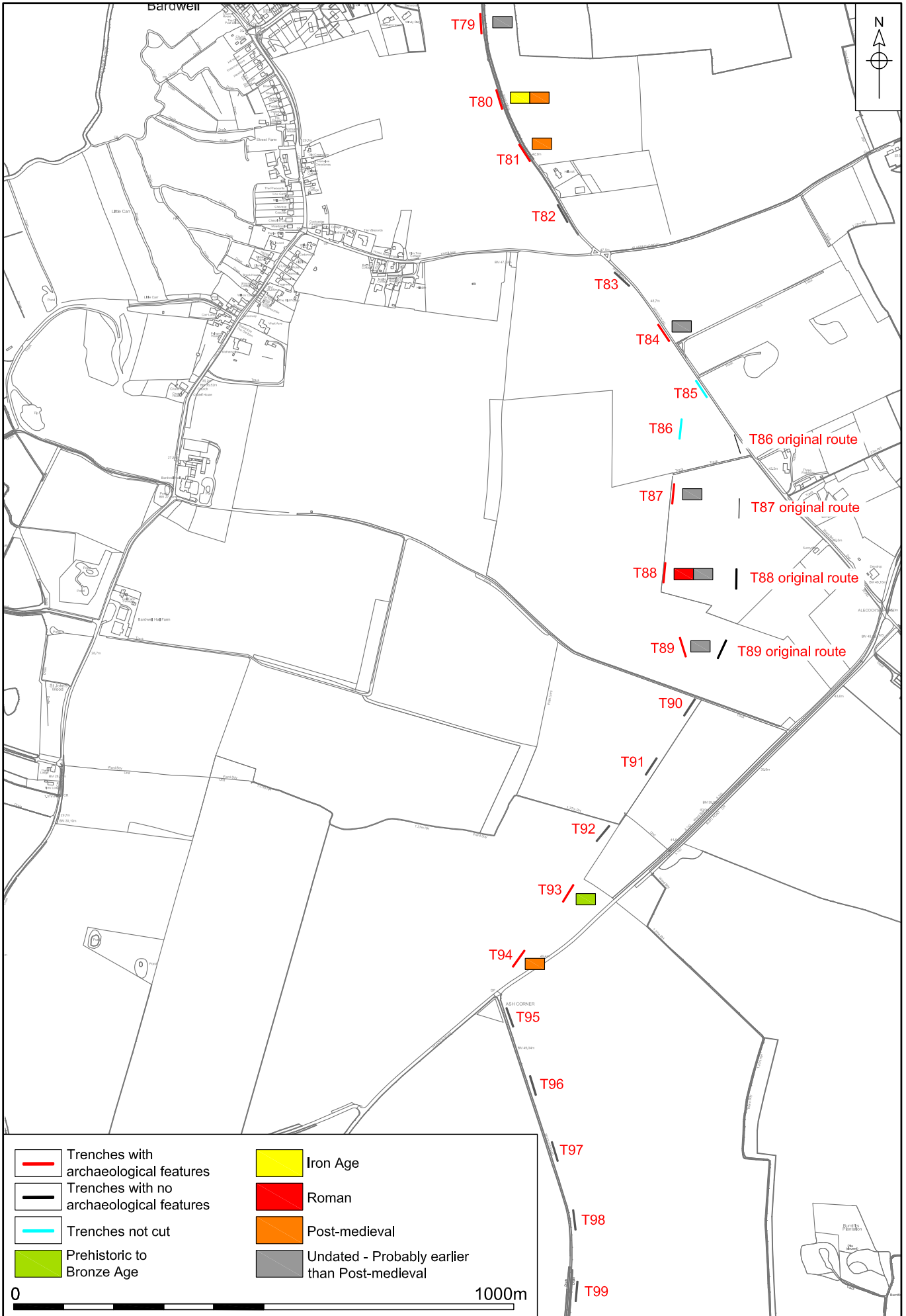
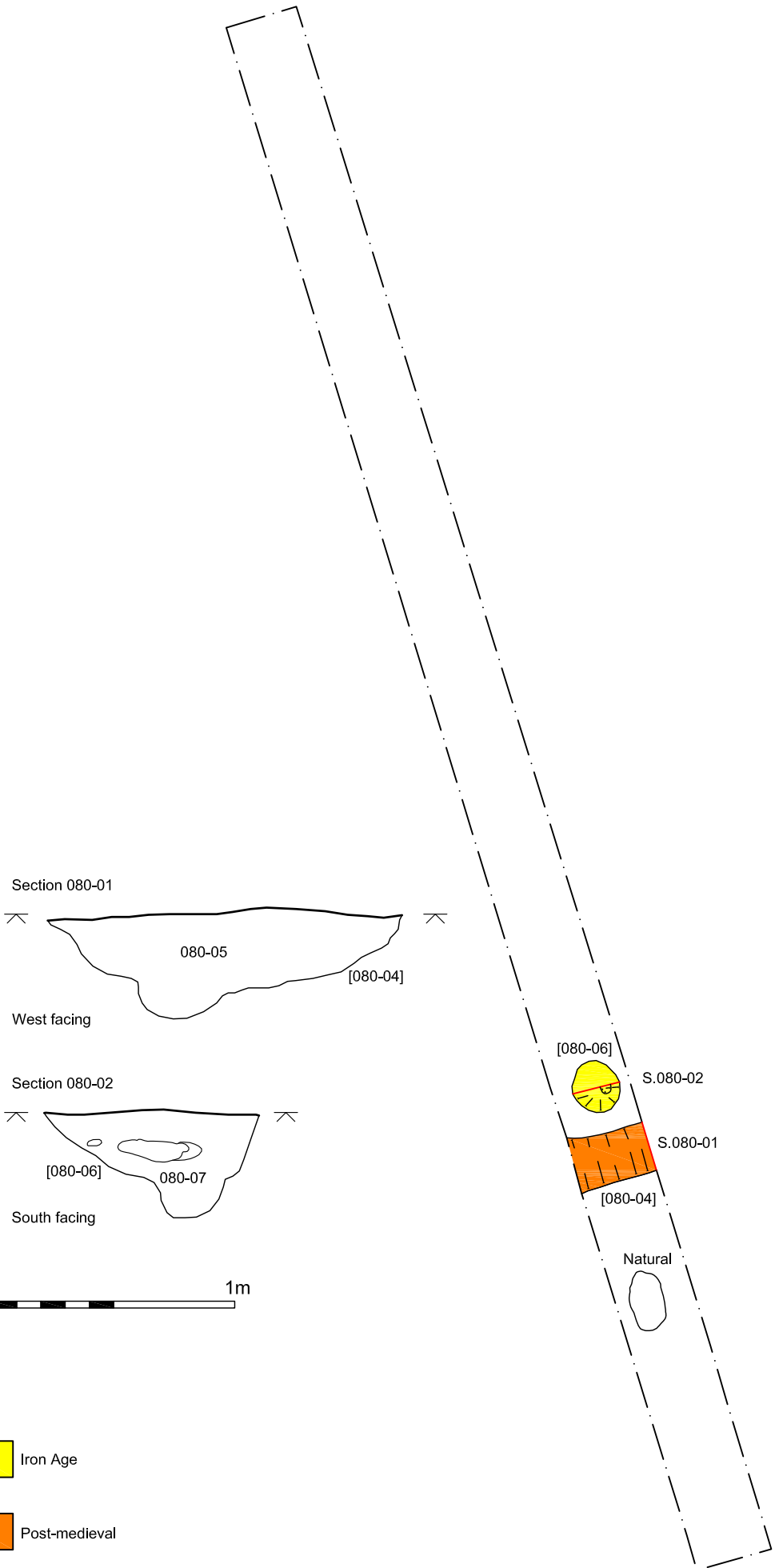




Figure 43. Location of trenches 80 - 99. Scale 1:10,000



-  Iron Age
-  Post-medieval




Figure 44. Trench 080, plan and sections. Scale 1:150 and 1:25

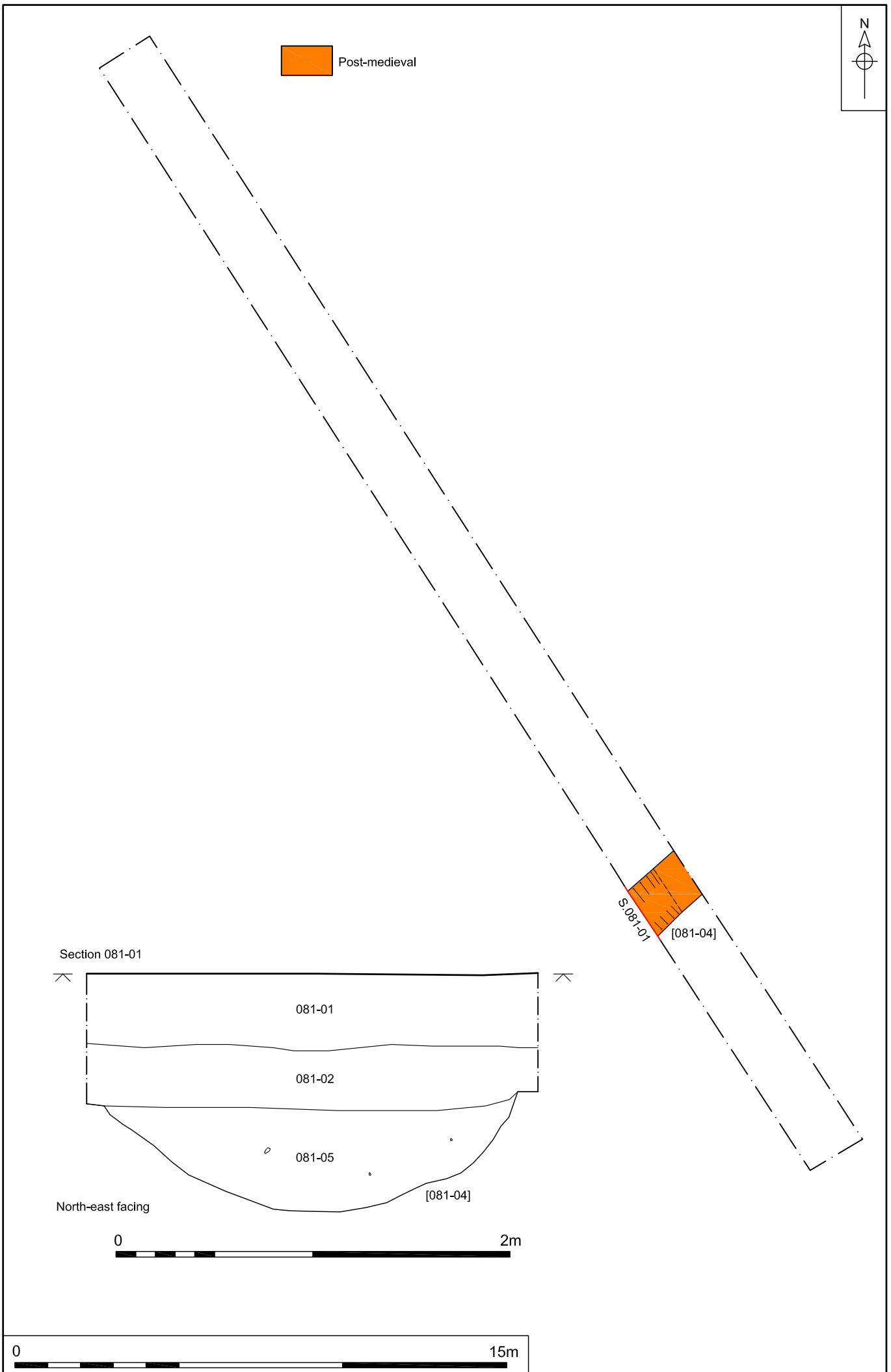
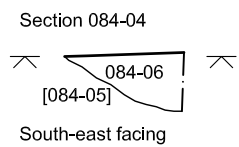
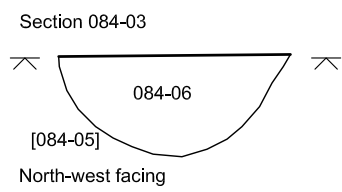
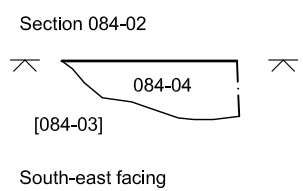
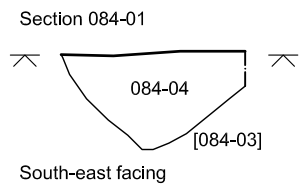
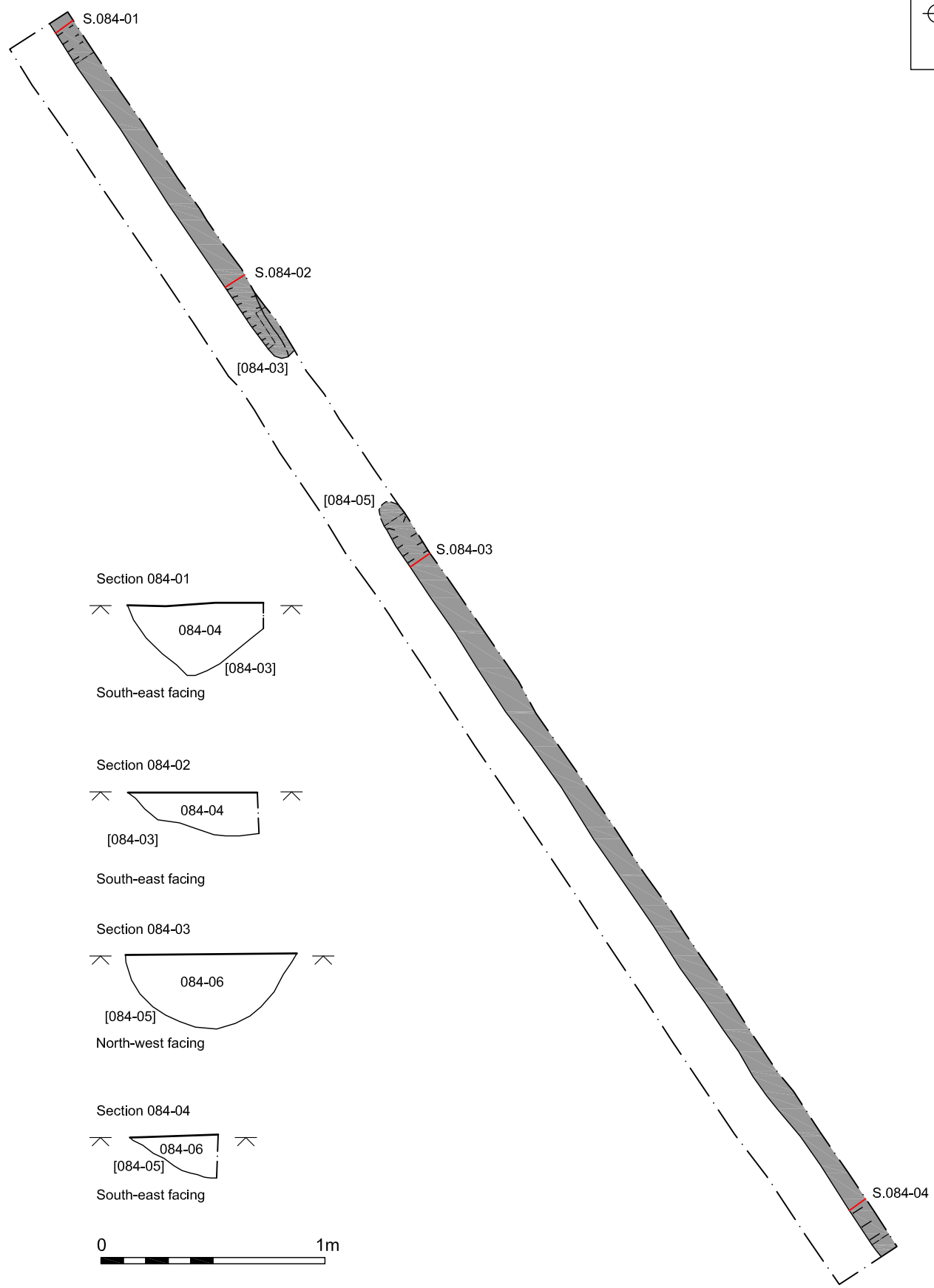


Figure 45. Trench 081, plan and section. Scale 1:150 and 1:25



Undated - Probably earlier than Post-medieval


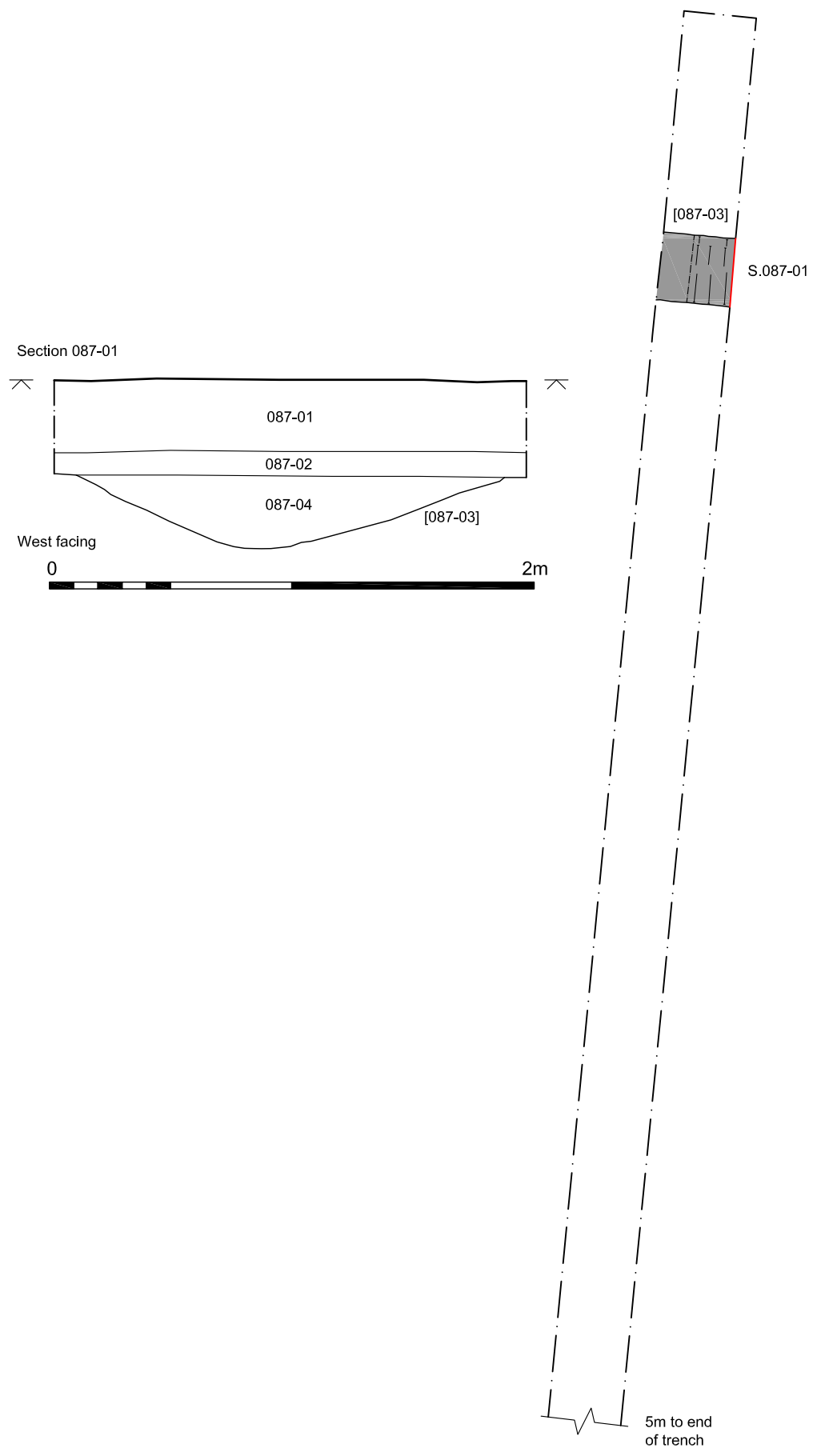


Figure 46. Trench 084, plan and sections. Scale 1:150 and 1:25



Undated - Probably earlier than Post-medieval


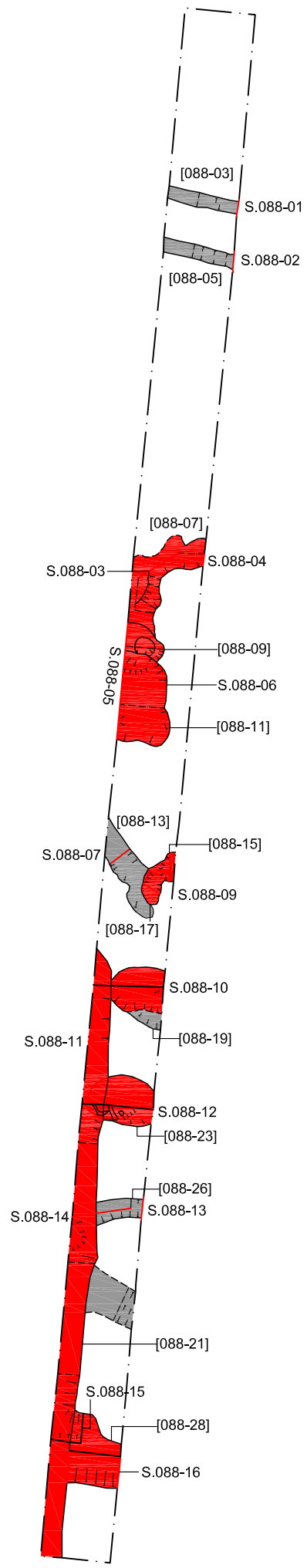


Figure 47. Trench 087, plan and section. Scale 1:150 and 1:25



Roman



Undated - Probably earlier than Post-medieval



Figure 48. Trench 088, plan. Scale 1:150

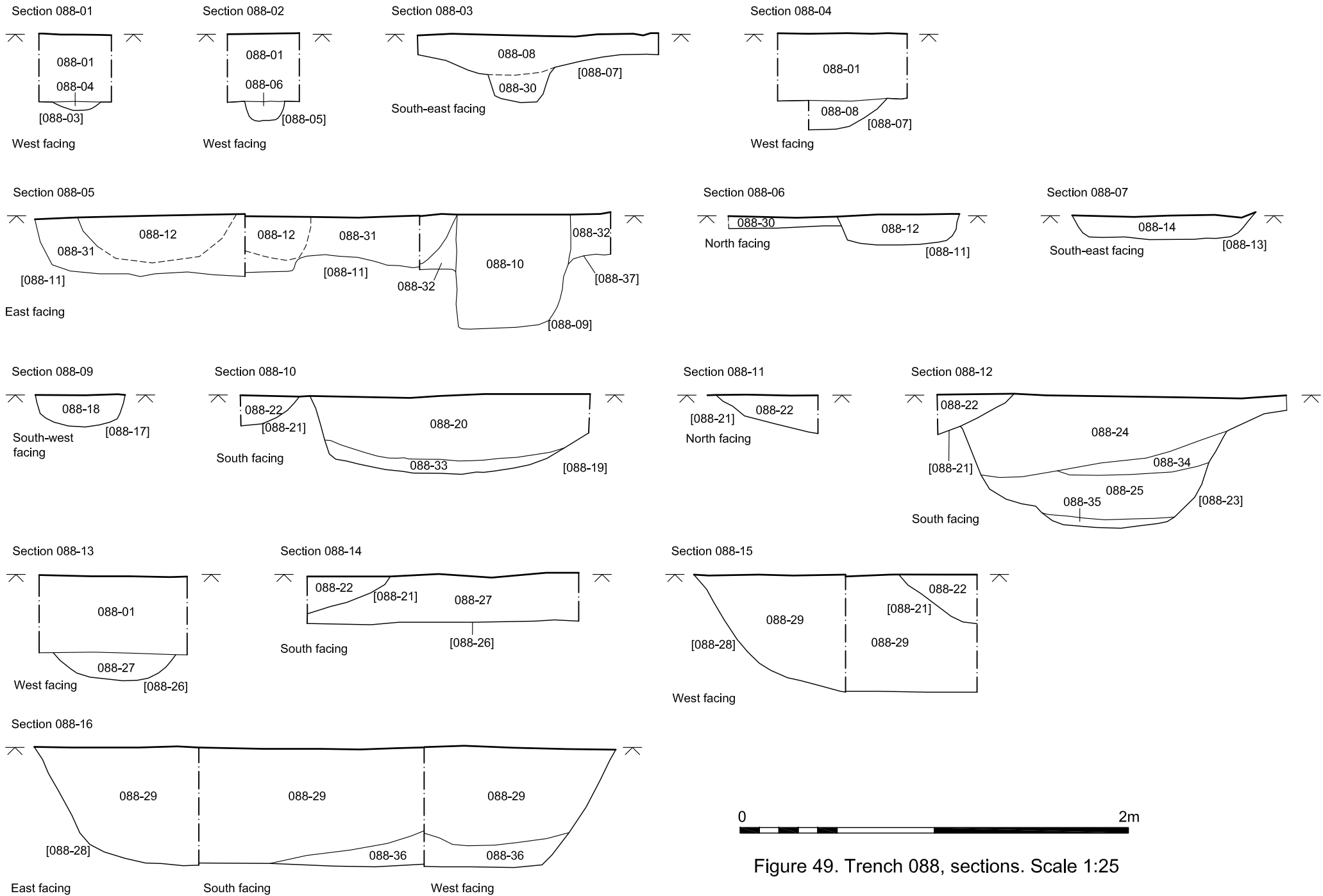


Figure 49. Trench 088, sections. Scale 1:25



Undated - Probably earlier than Post-medieval

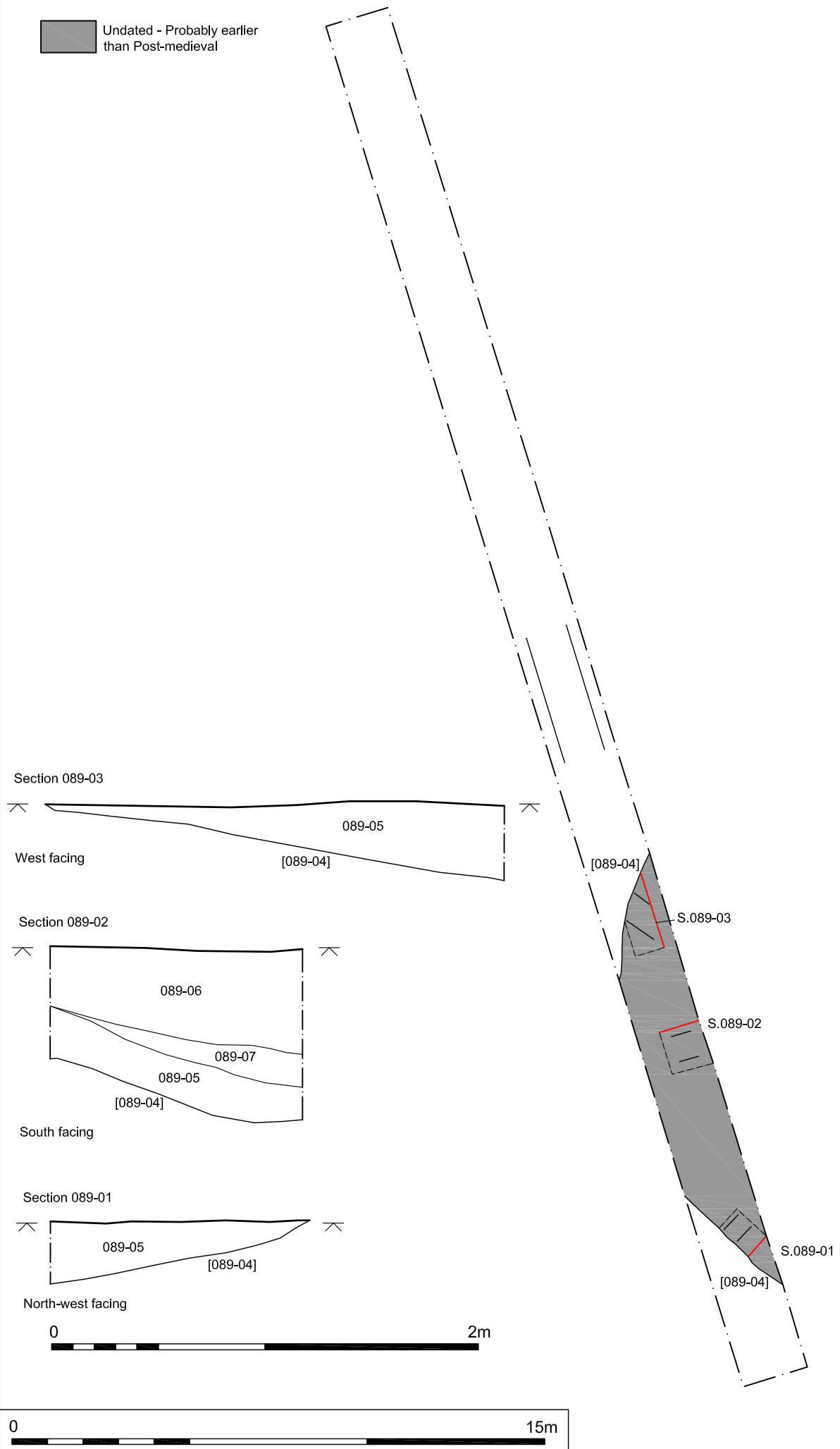
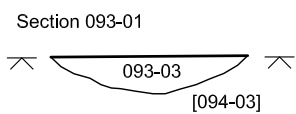
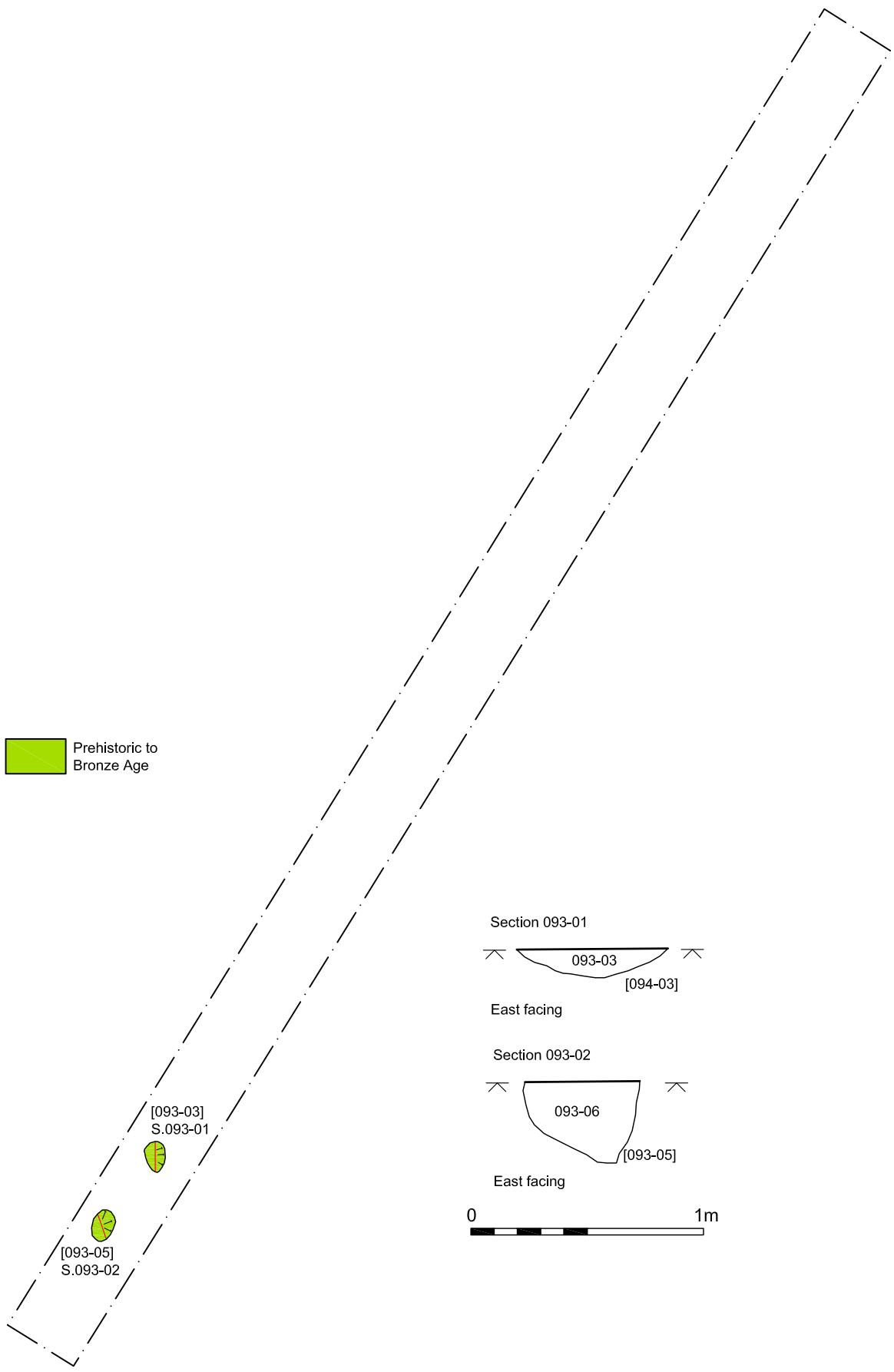


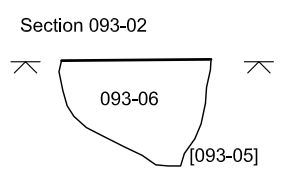
Figure 50. Trench 089, plan and sections. Scale 1:150 and 1:25



 Prehistoric to Bronze Age



East facing



East facing


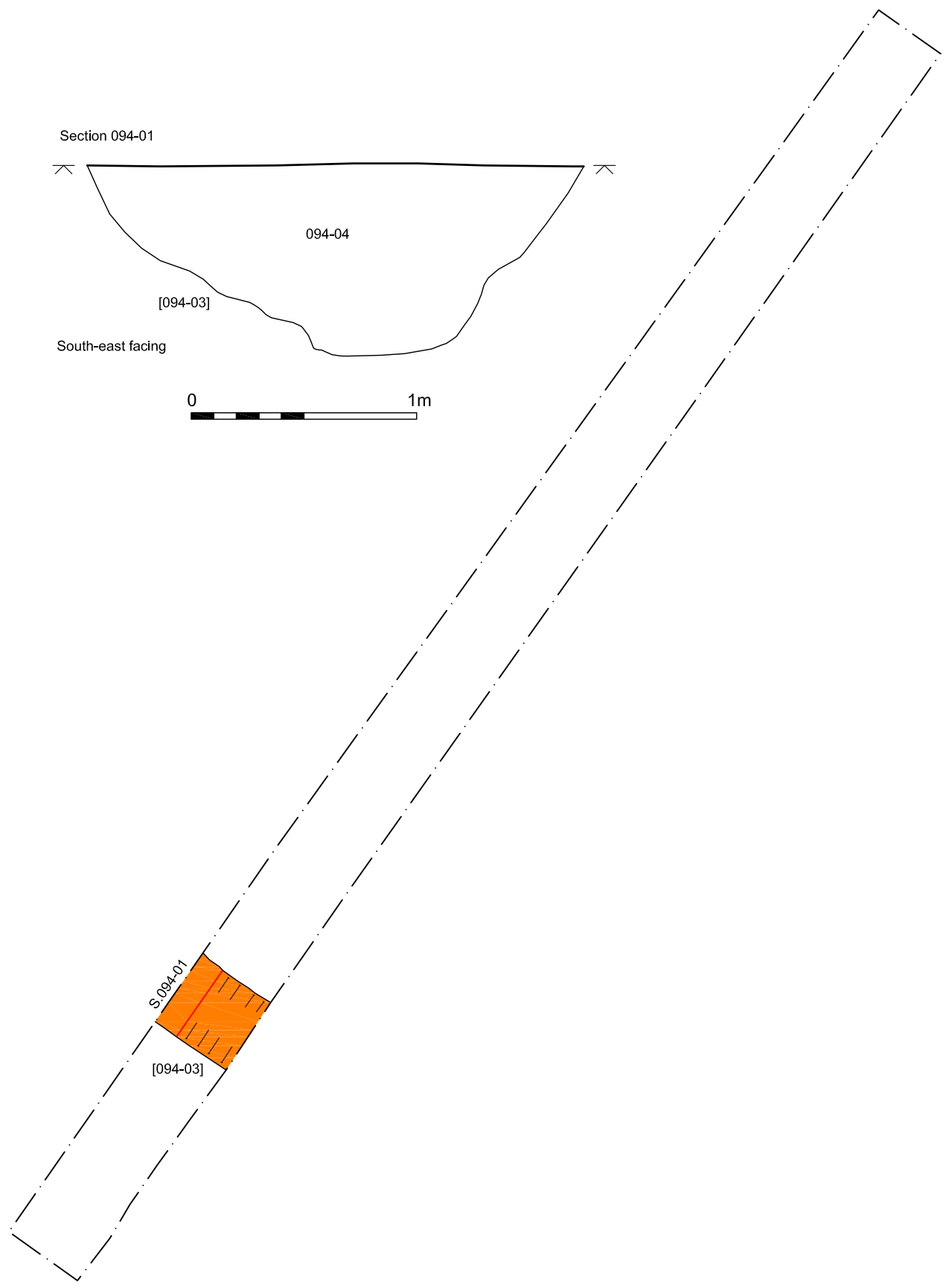
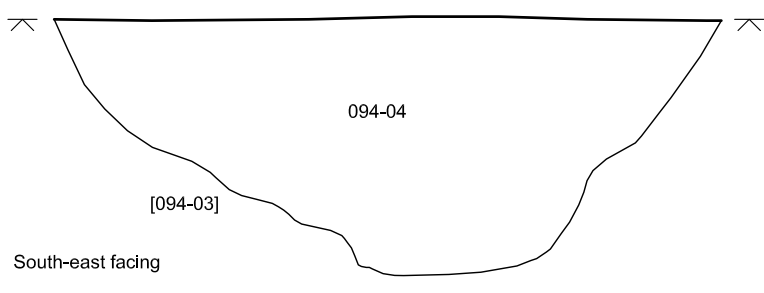


Figure 51. Trench 093, plan and sections. Scale 1:150 and 1:25



Section 094-01



 Post-medieval




Figure 52. Trench 094, plan and section. Scale 1:150 and 1:25

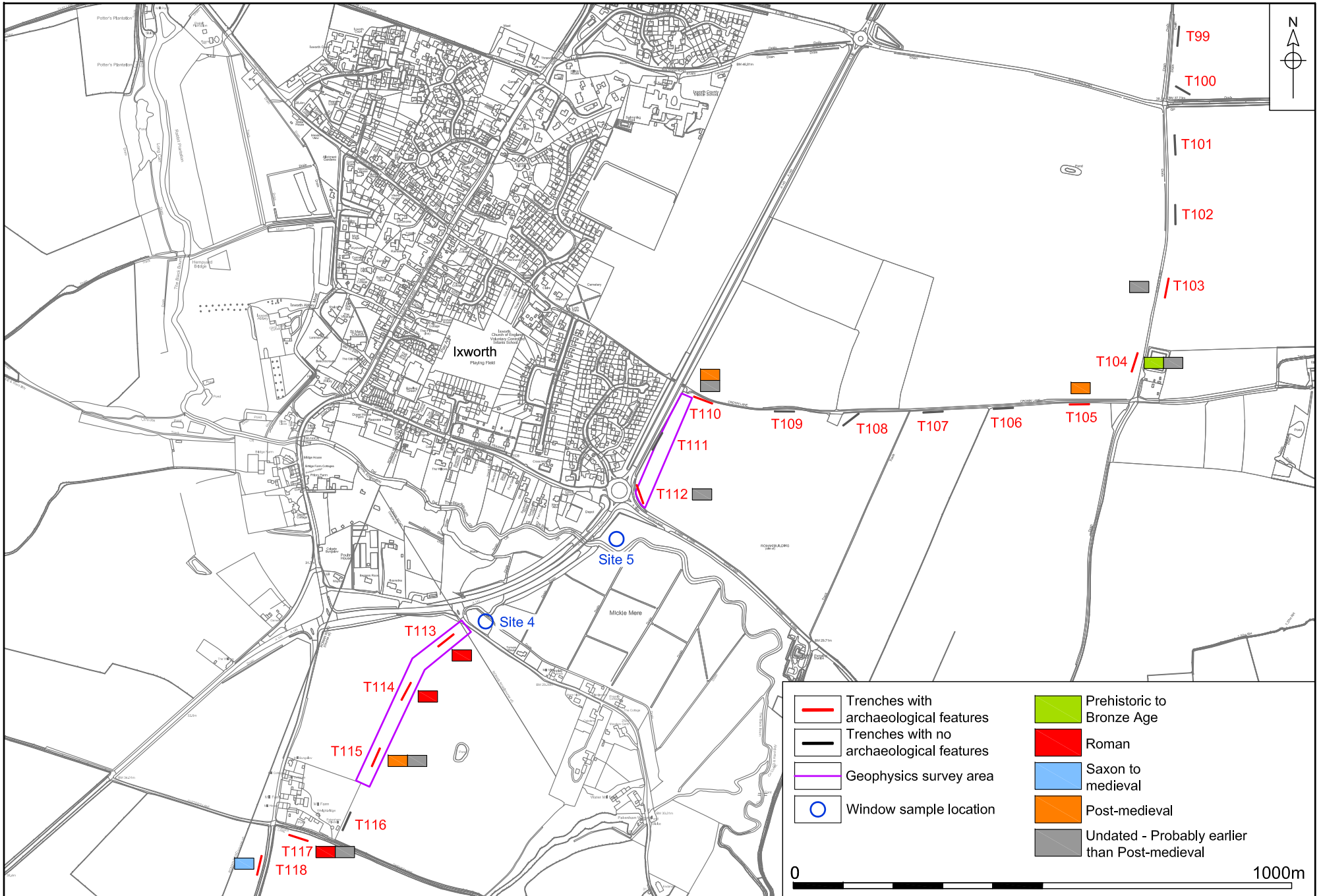


Figure 53. Location of trenches 100 - 118. Scale 1:10,000

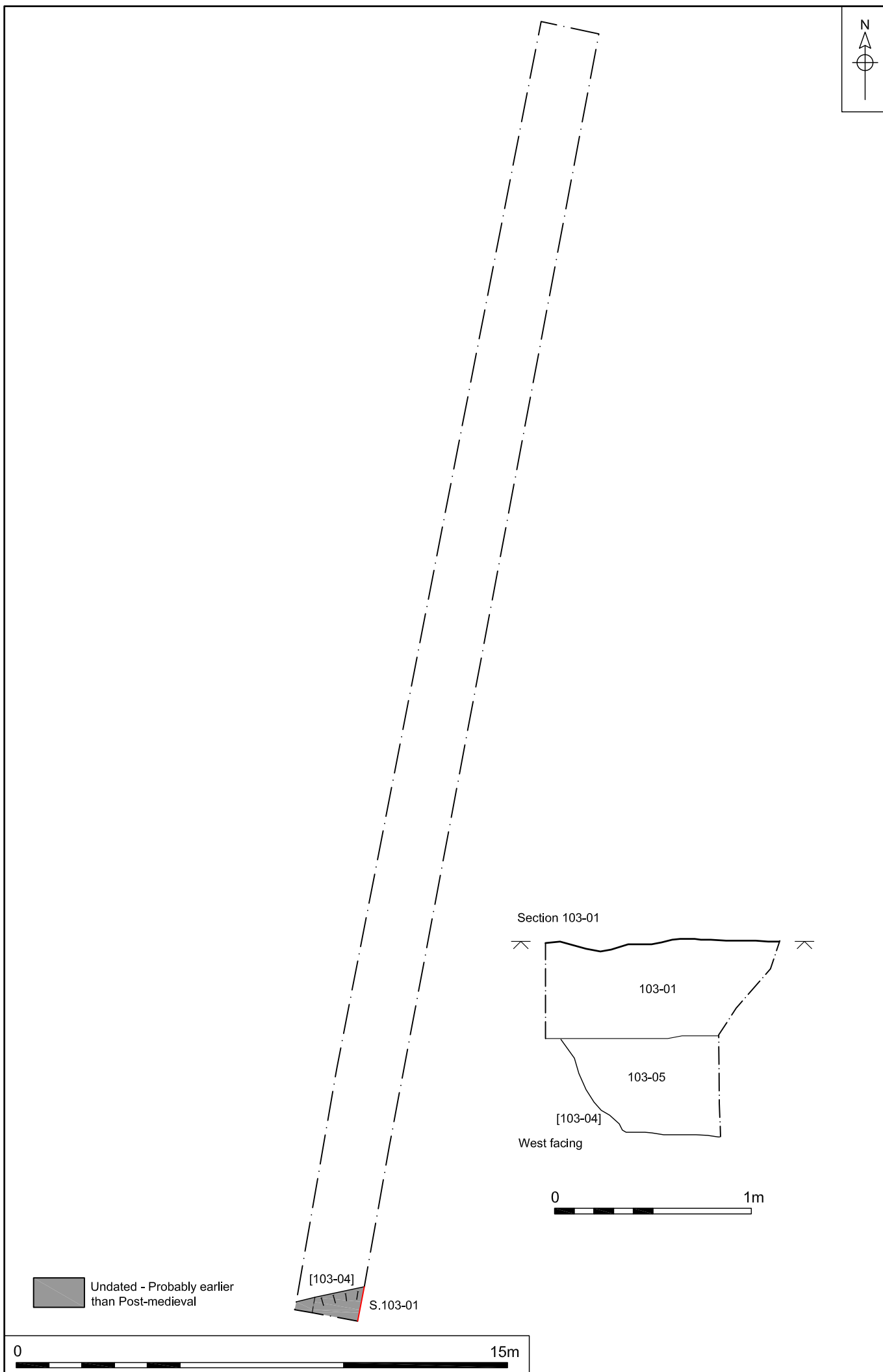




Figure 54. Trench 103, plan and section. Scale 1:150 and 1:25



-  Prehistoric to Bronze Age
-  Undated - Probably earlier than Post-medieval


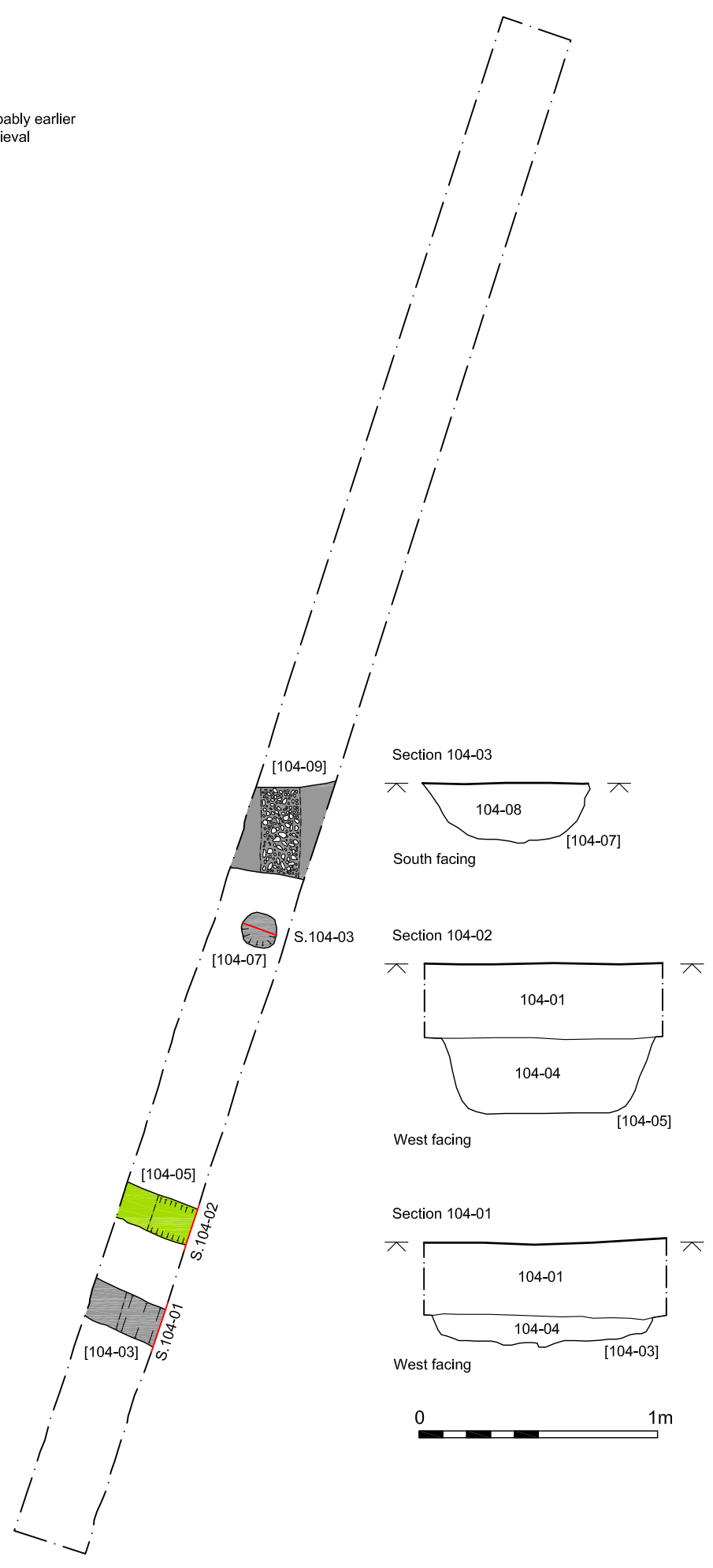


Figure 55. Trench 104, plan and sections. Scale 1:150 and 1:25

Post-medieval



Section 105-01



Figure 56. Trench 105, plan and section. Scale 1:150 and 1:25

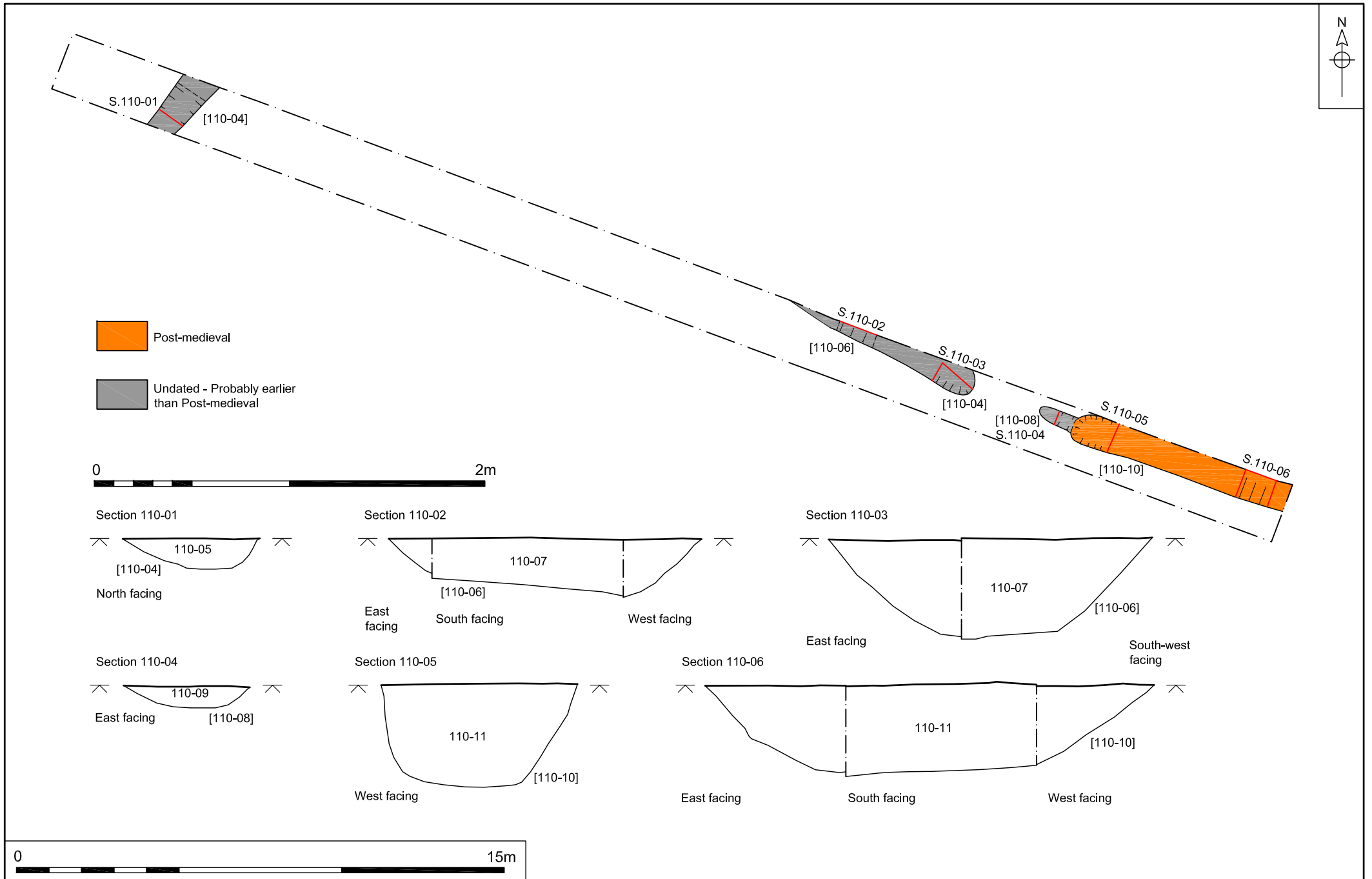
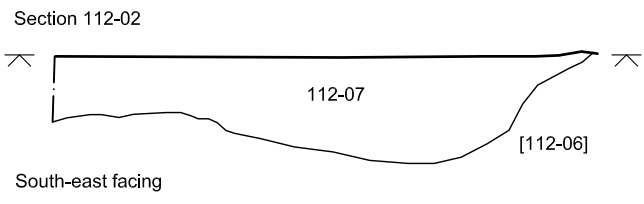
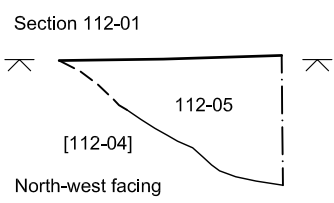
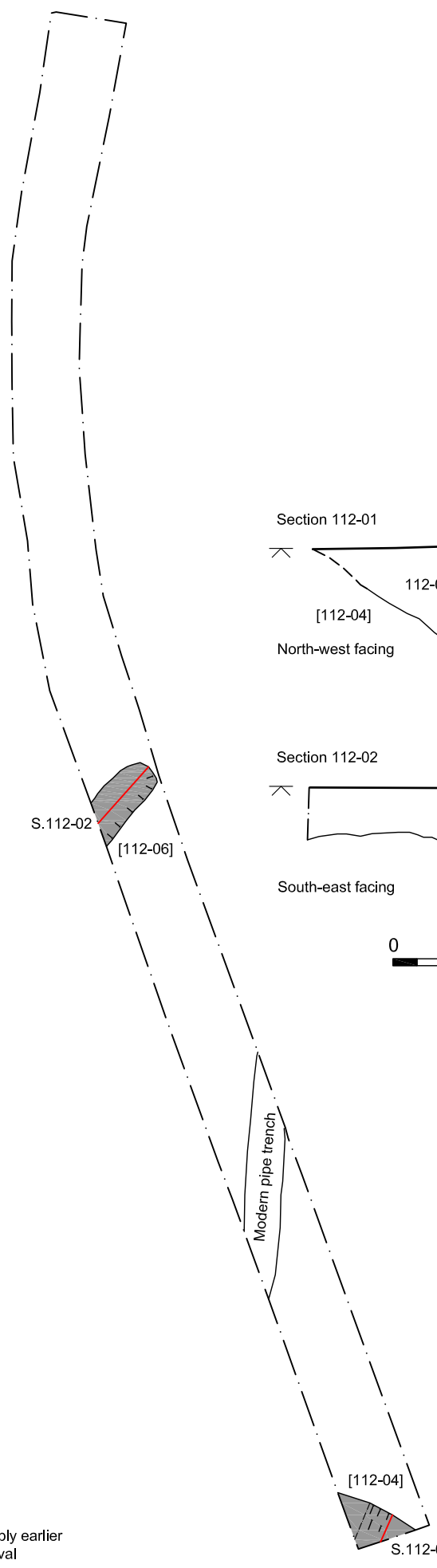


Figure 57. Trench 110, plan and sections. Scale 1:150 and 1:25



Undated - Probably earlier than Post-medieval




Figure 58. Trench 112, plan and sections. Scale 1:150 and 1:25

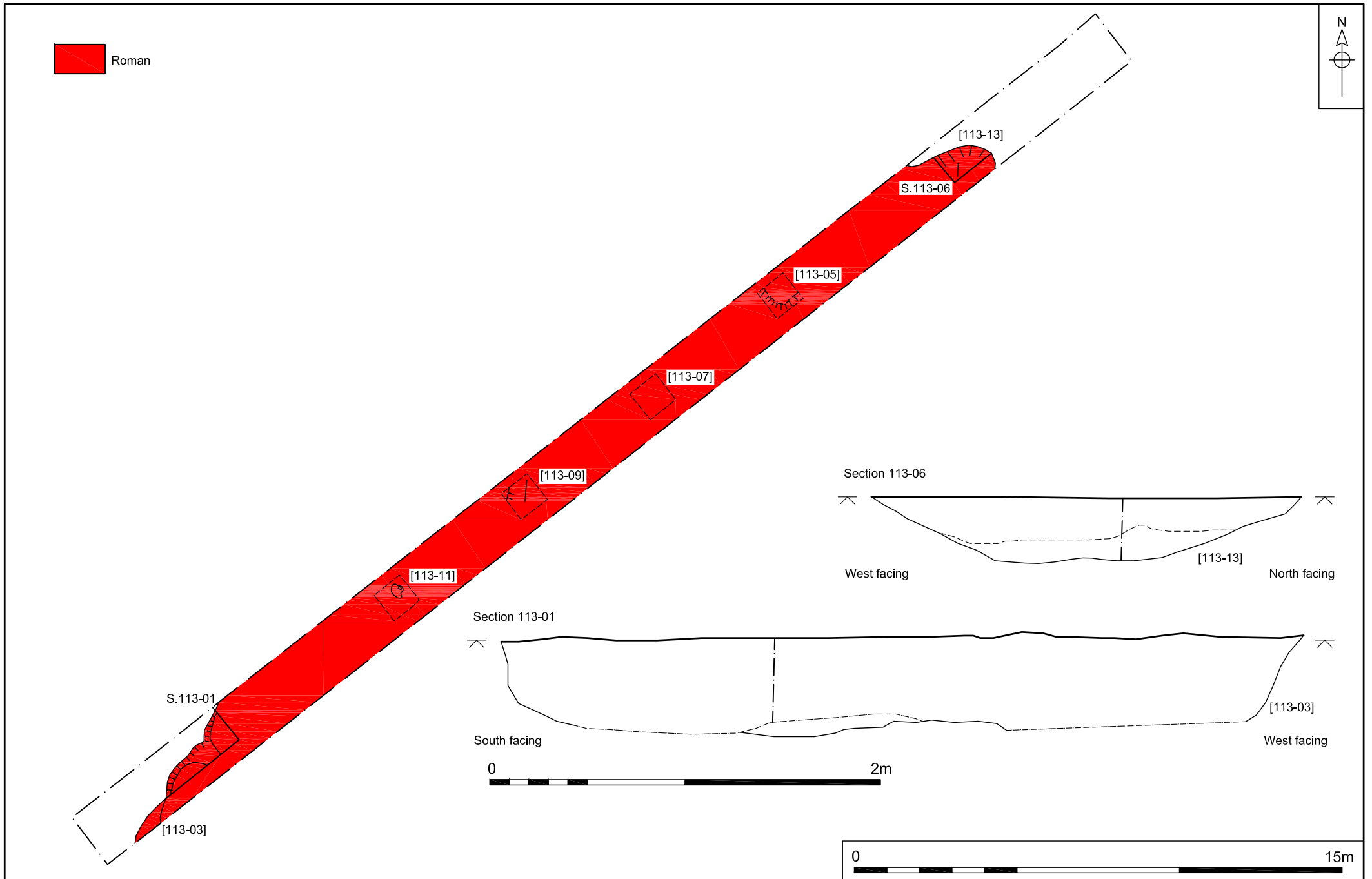


Figure 59. Trench 113, plan and sections. Scale 1:150 and 1:25

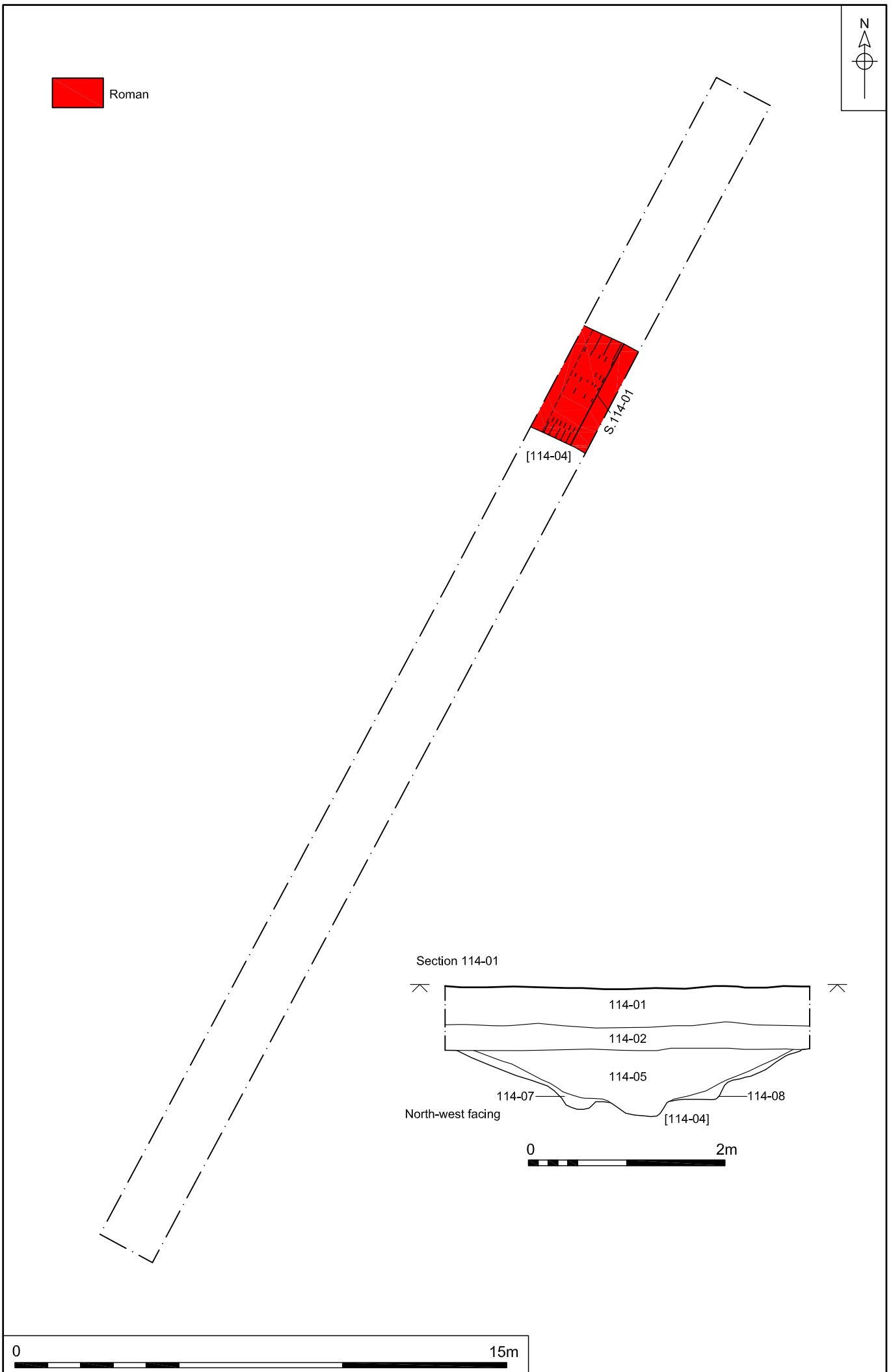


Figure 60. Trench 114, plan and section. Scale 1:150 and 1:50


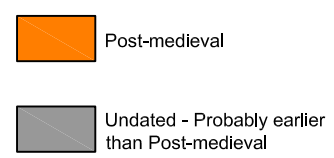
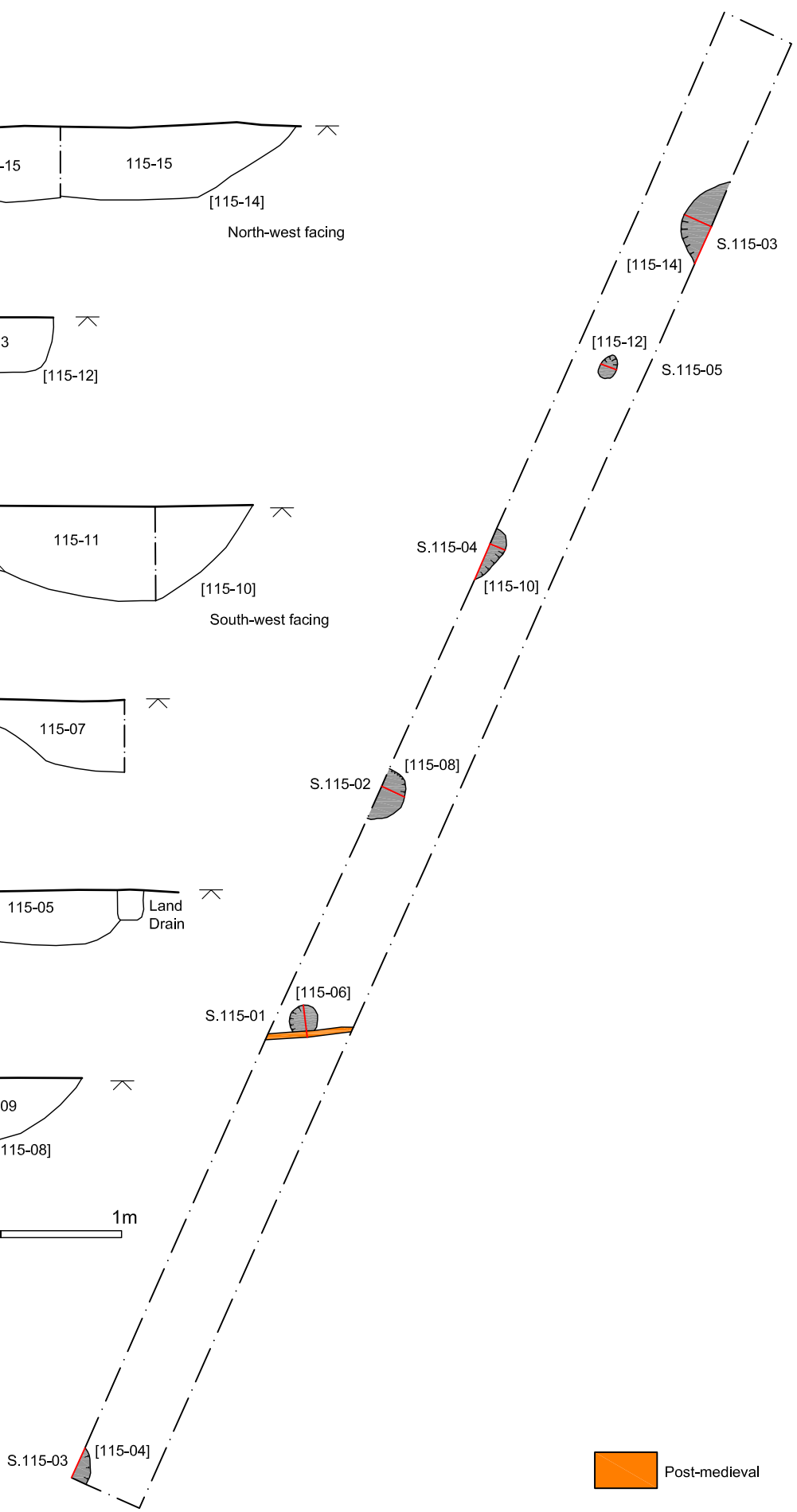
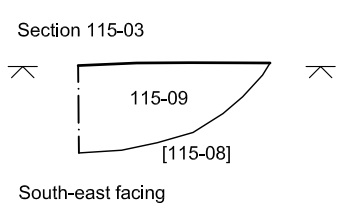
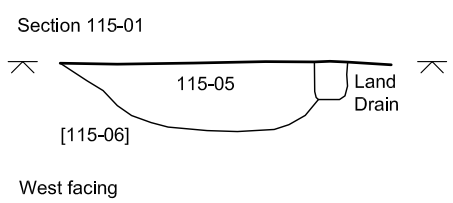
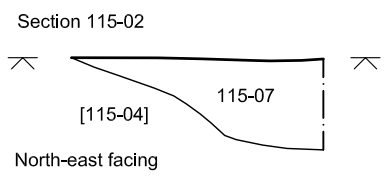
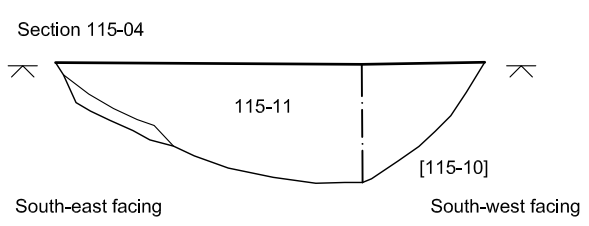
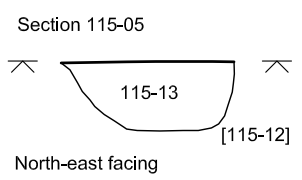
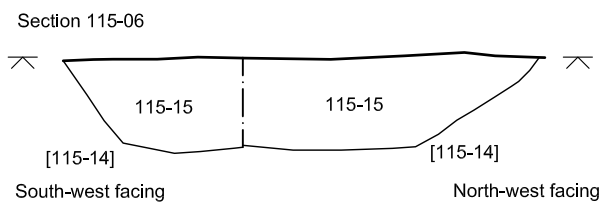


Figure 61. Trench 115, plan and sections. Scale 1:150 and 1:25

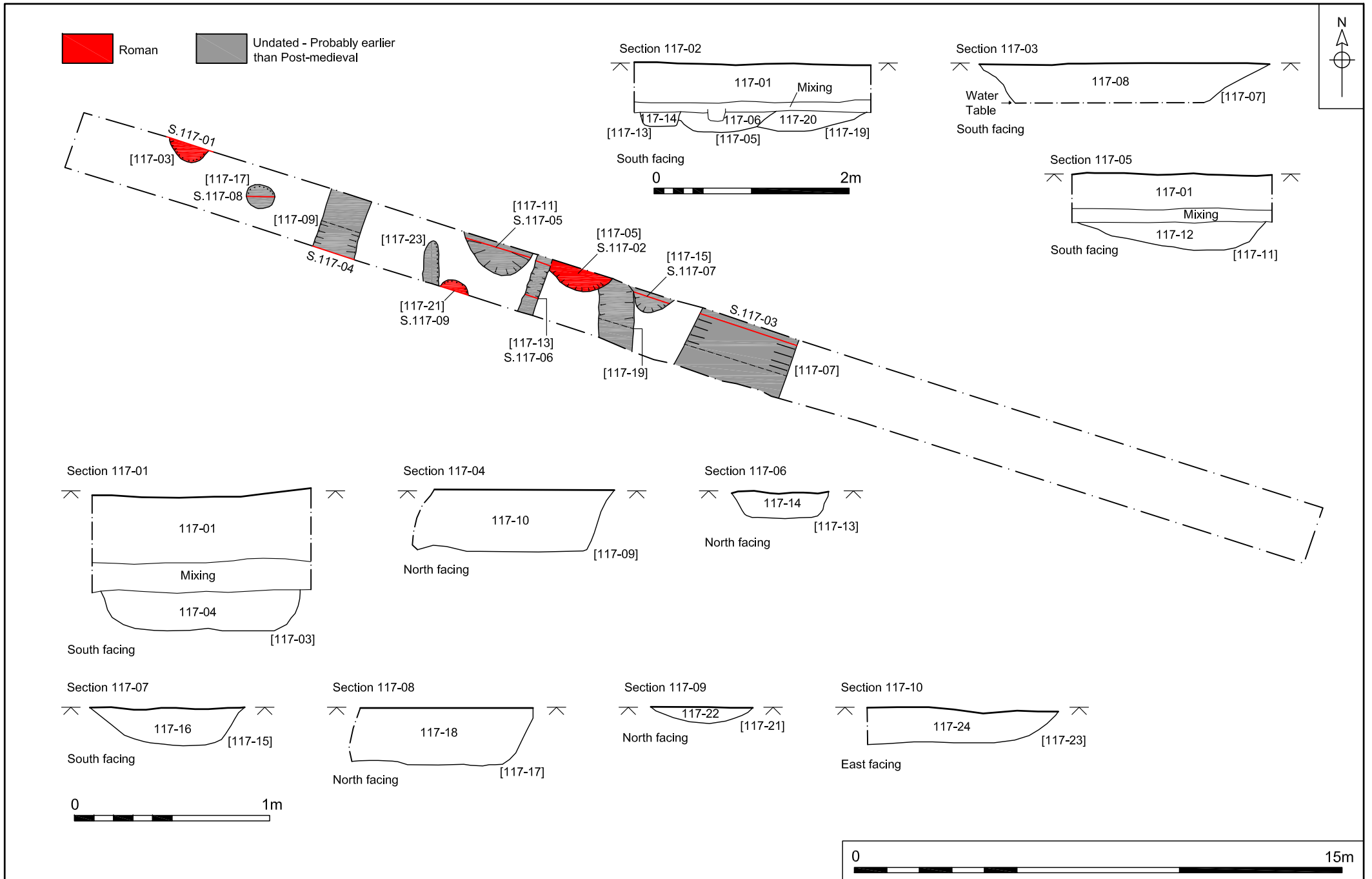


Figure 62. Trench 117, plan and sections. Scale 1:150, 1:50 and 1:25

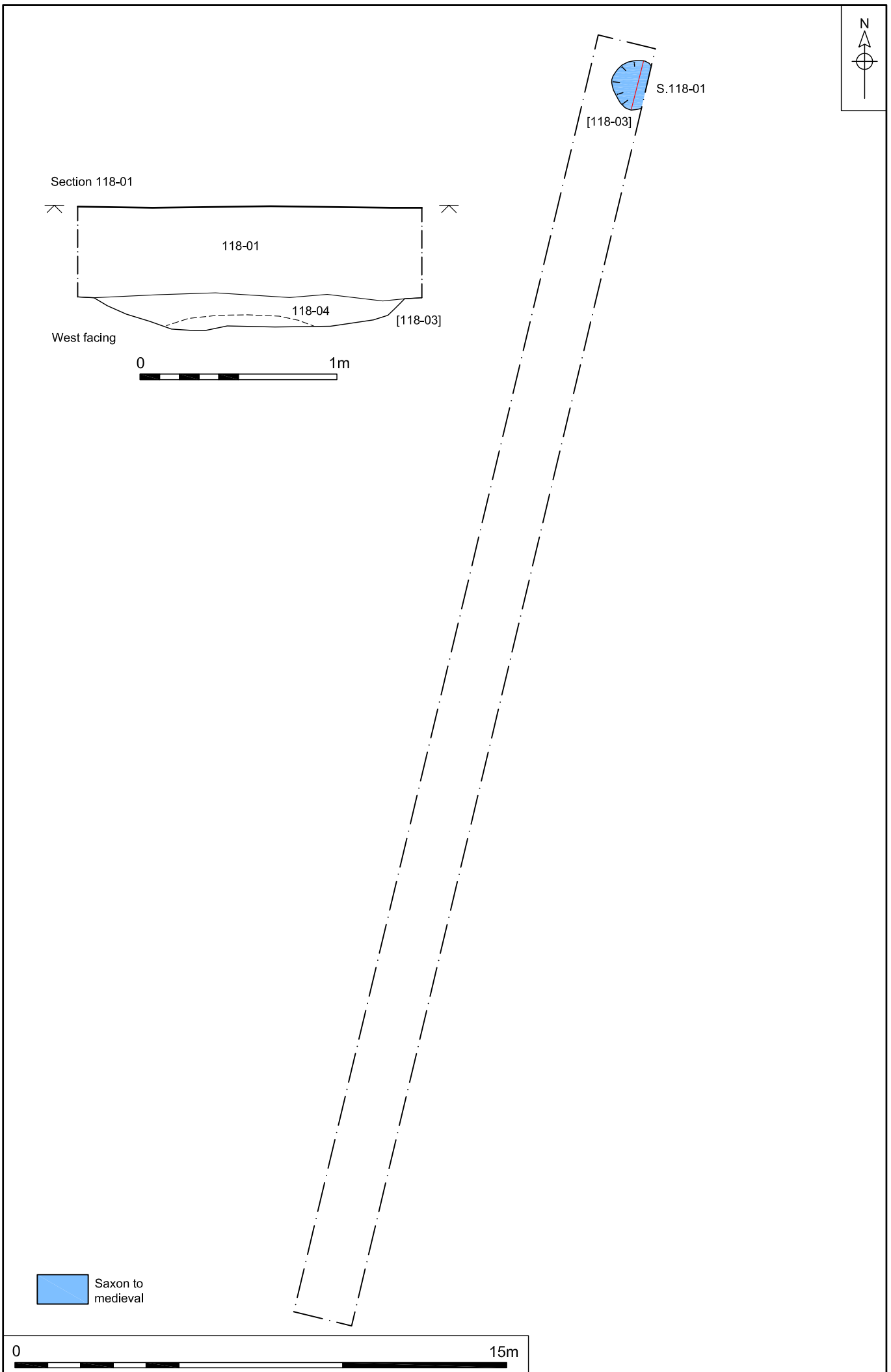


Figure 63. Trench 118, plan and section. Scale 1:150 and 1:25

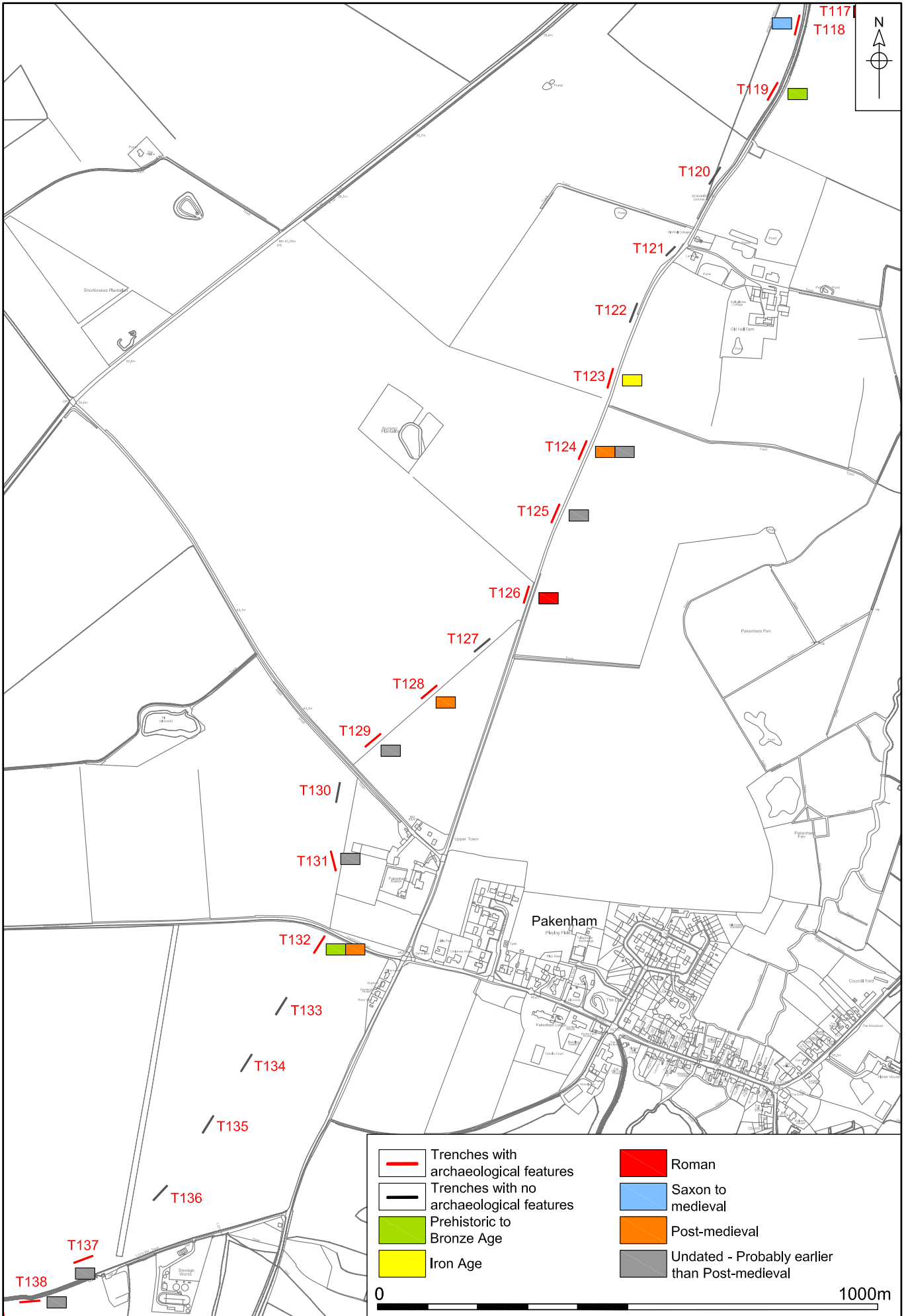


Figure 64. Location of trenches 119 - 138. Scale 1:10,000



Prehistoric to
Bronze Age


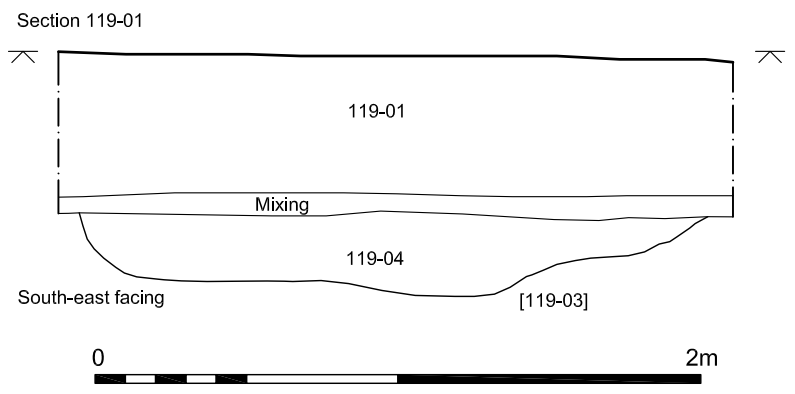
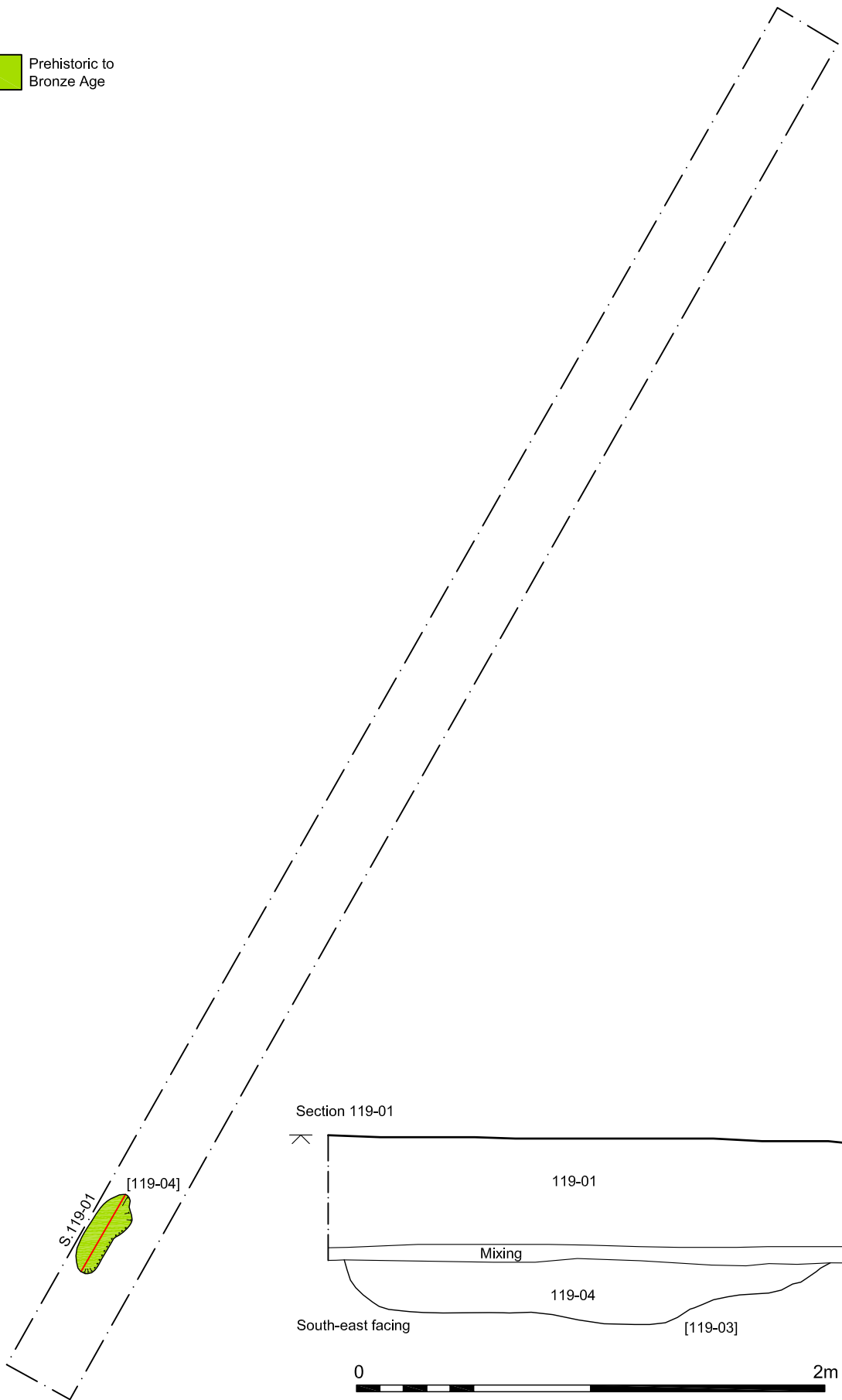


Figure 65. Trench 119, plan and section. Scale 1:150 and 1:25

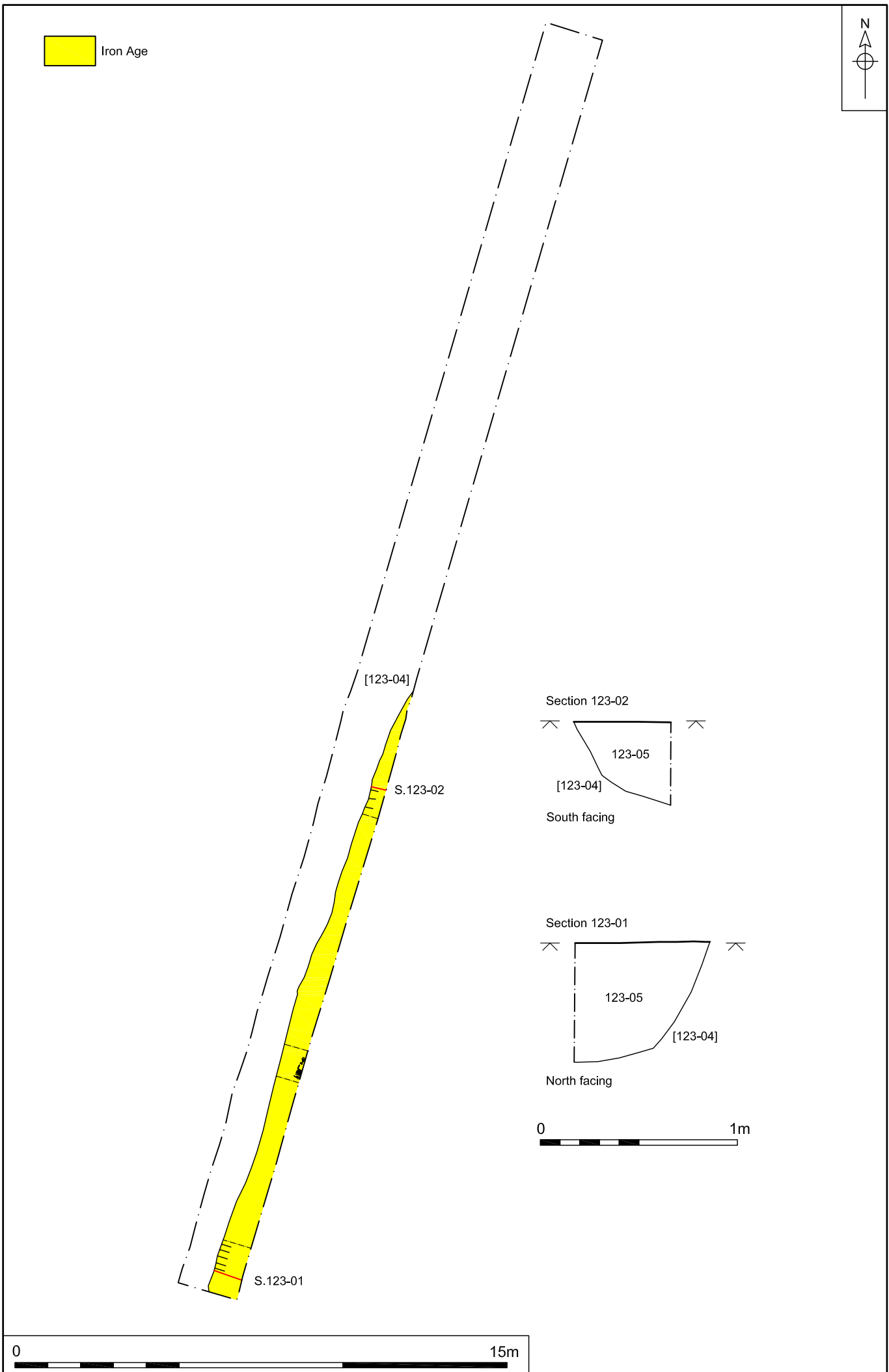


Figure 66. Trench 123, plan and sections. Scale 1:150 and 1:25



-  Post-medieval
-  Undated - Probably earlier than Post-medieval


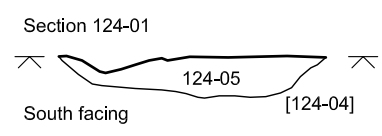
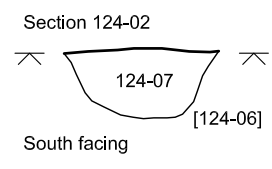
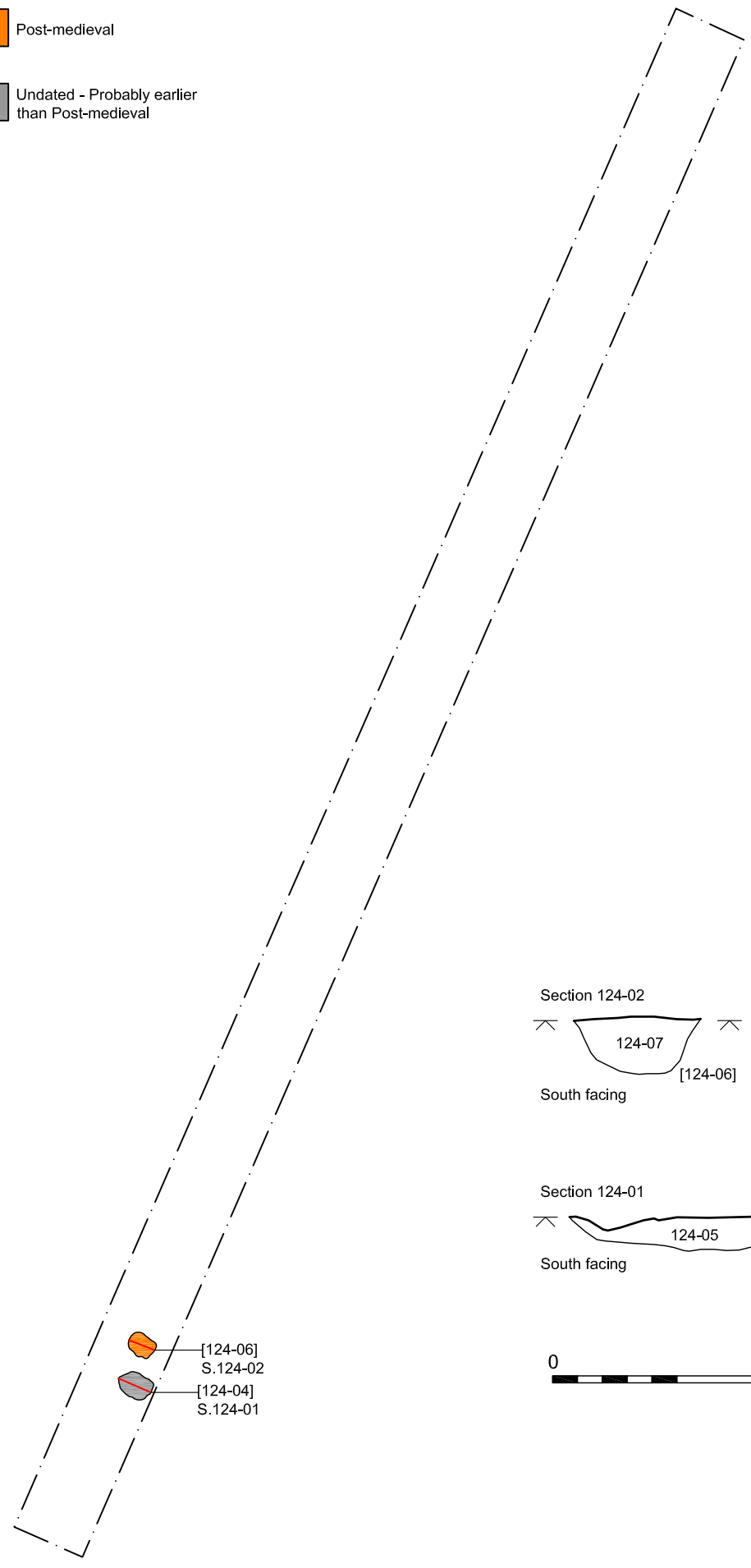
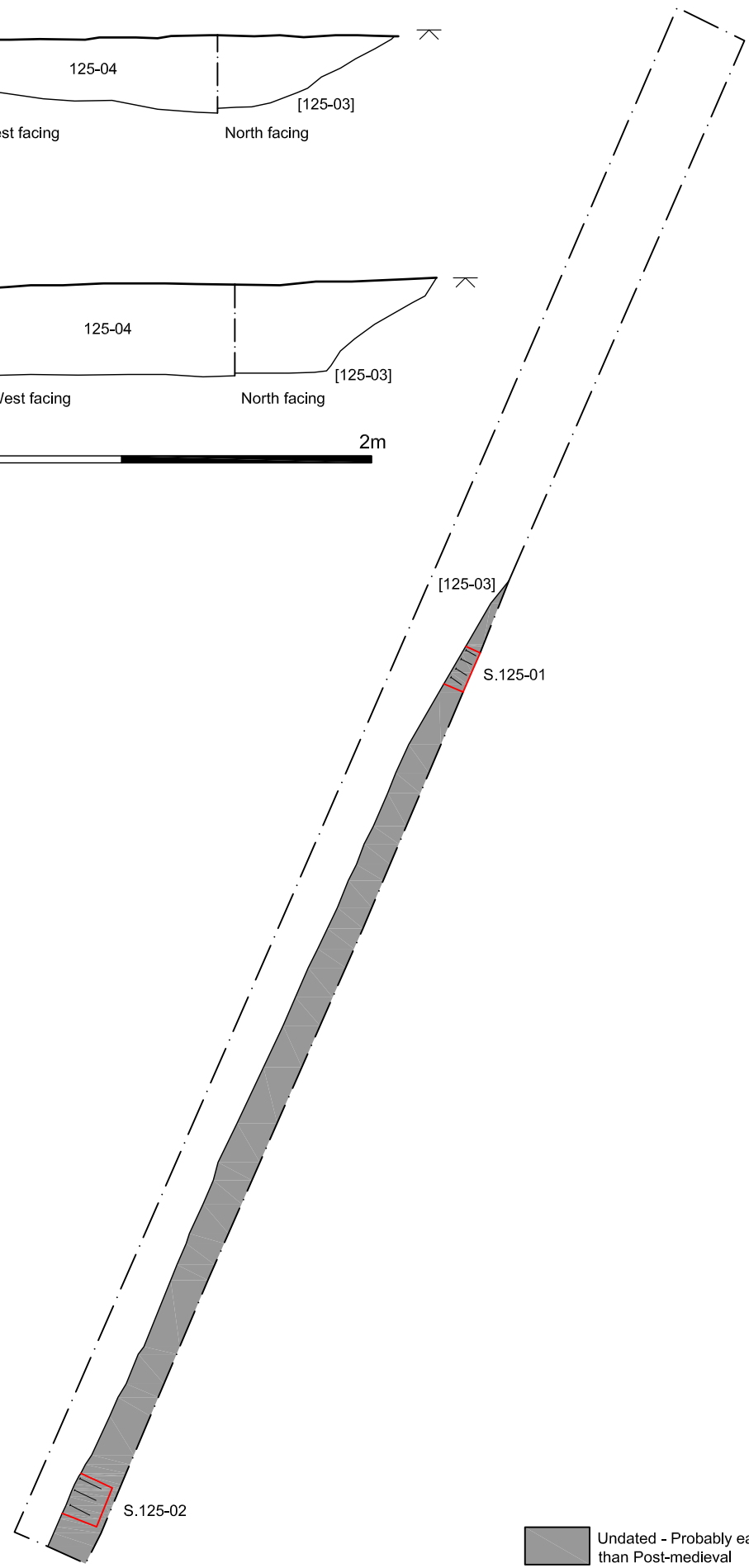
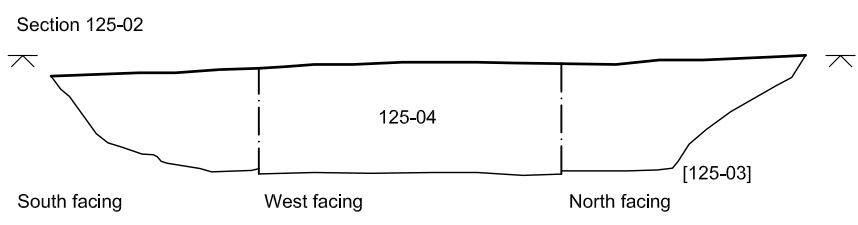
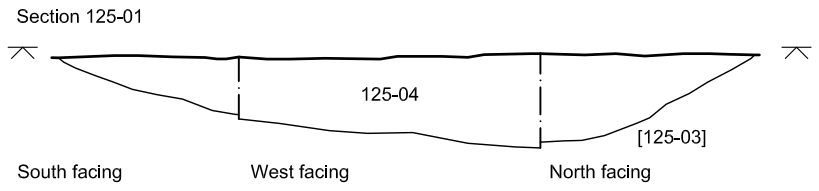


Figure 67. Trench 124, plan and sections. Scale 1:150 and 1:25



Undated - Probably earlier than Post-medieval




Figure 68. Trench 125, plan and sections. Scale 1:150 and 1:25


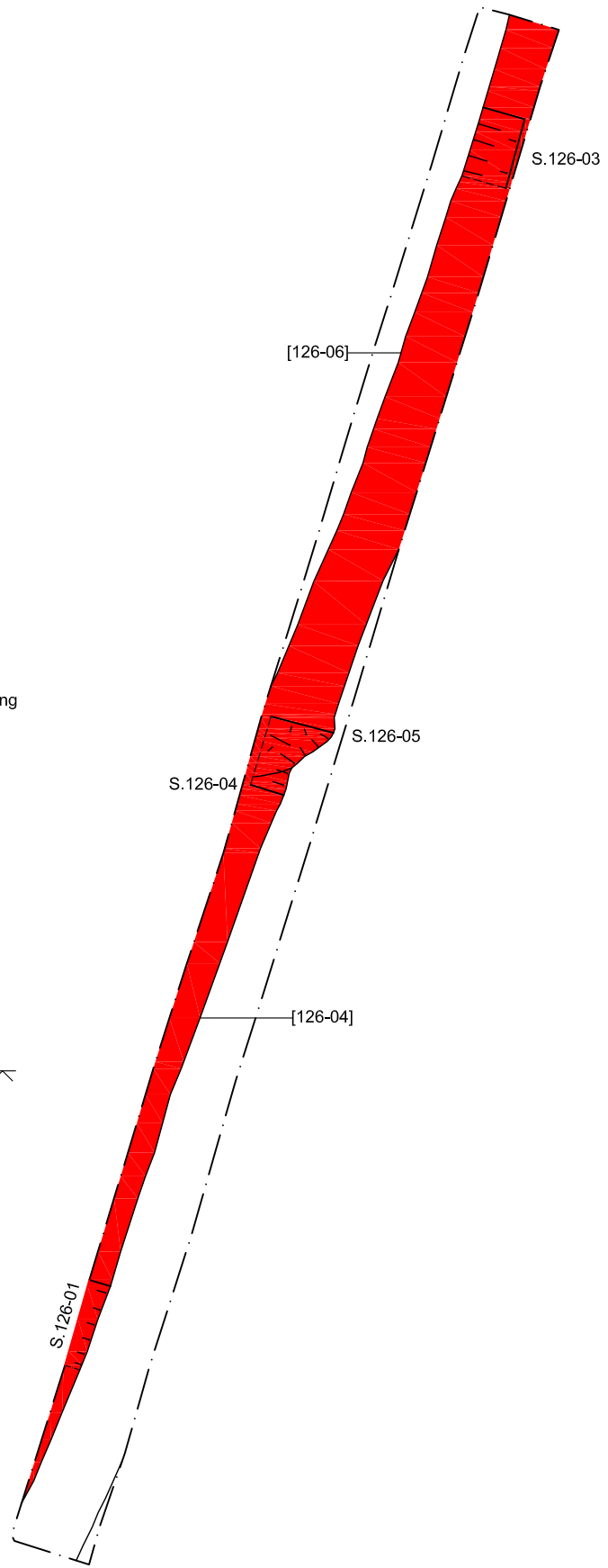
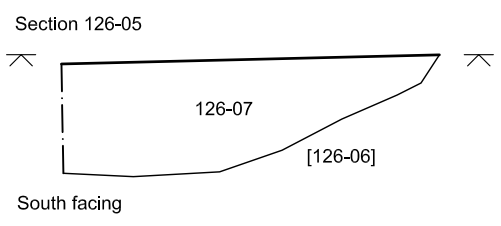
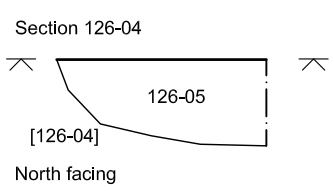
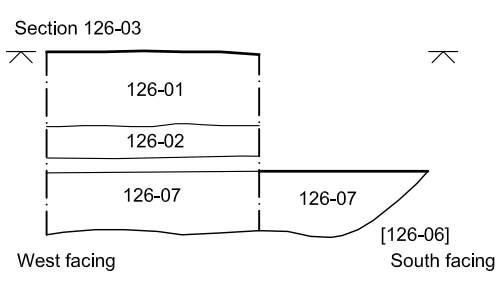
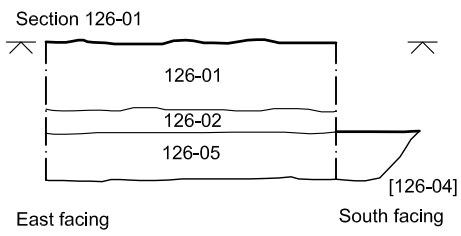
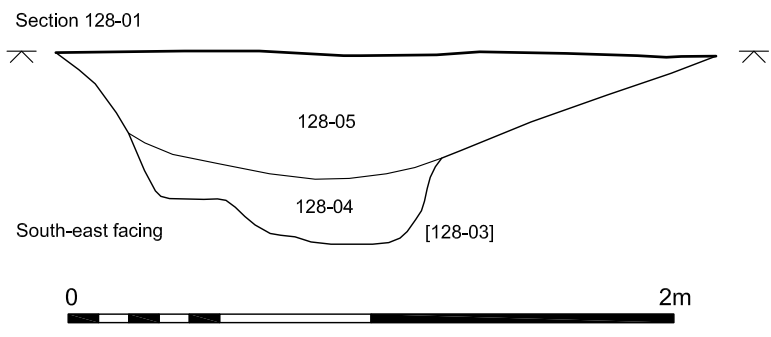
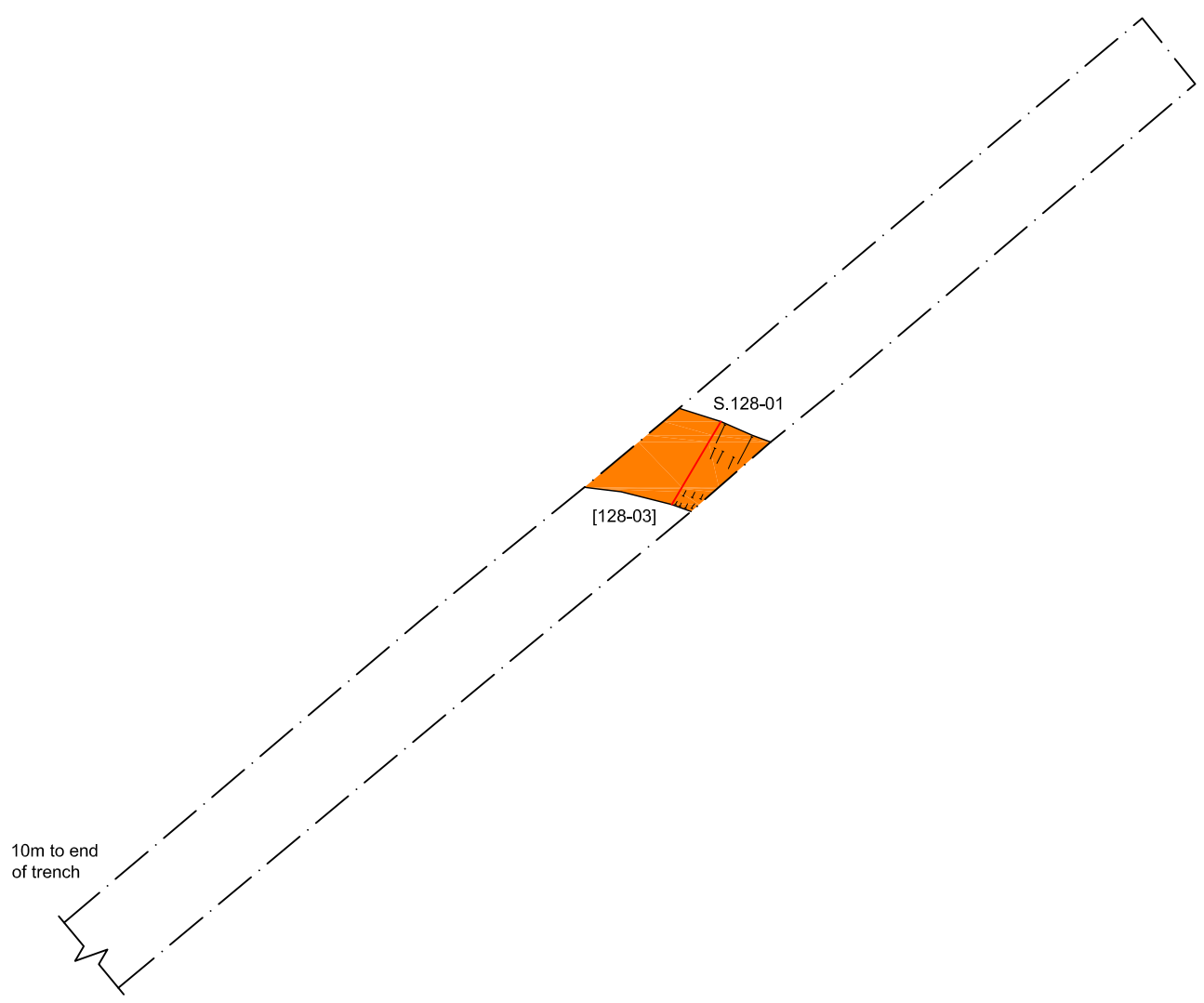


Figure 69. Trench 126, plan and sections. Scale 1:150, 1:50 and 1:25



 Post-medieval

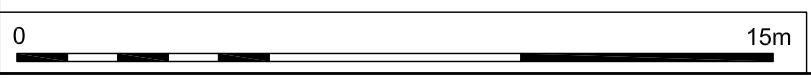
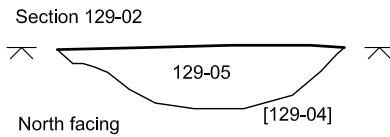
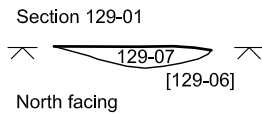
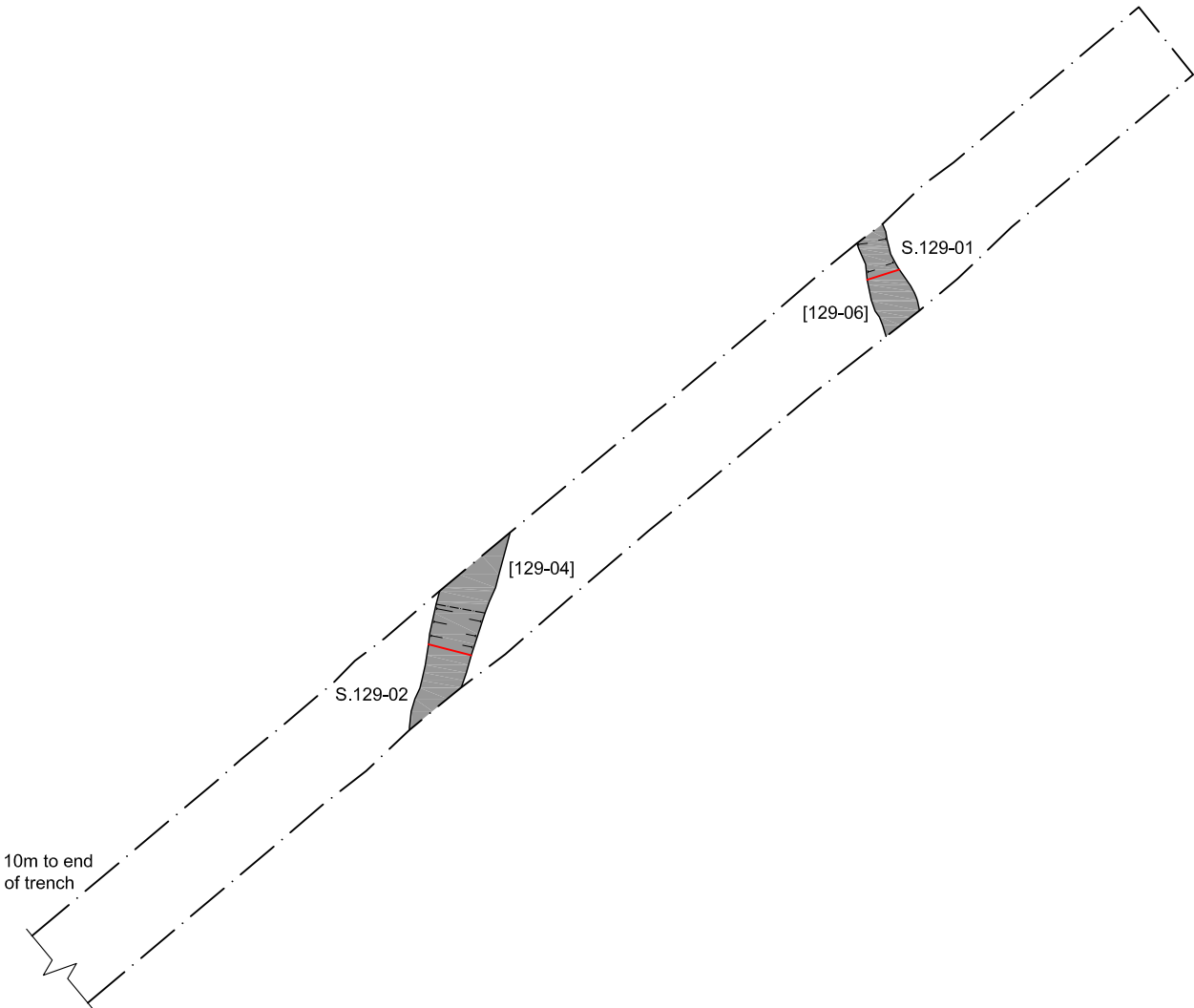


Figure 70. Trench 128, plan and section. Scale 1:150 and 1:25



Undated - Probably earlier than Post-medieval


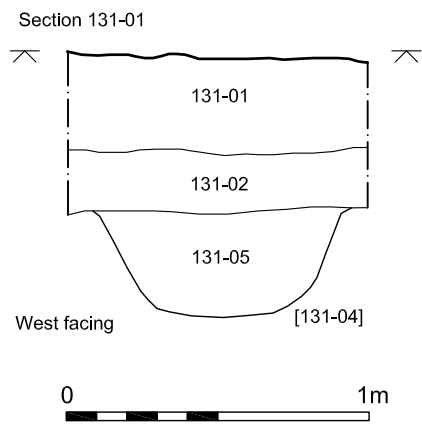
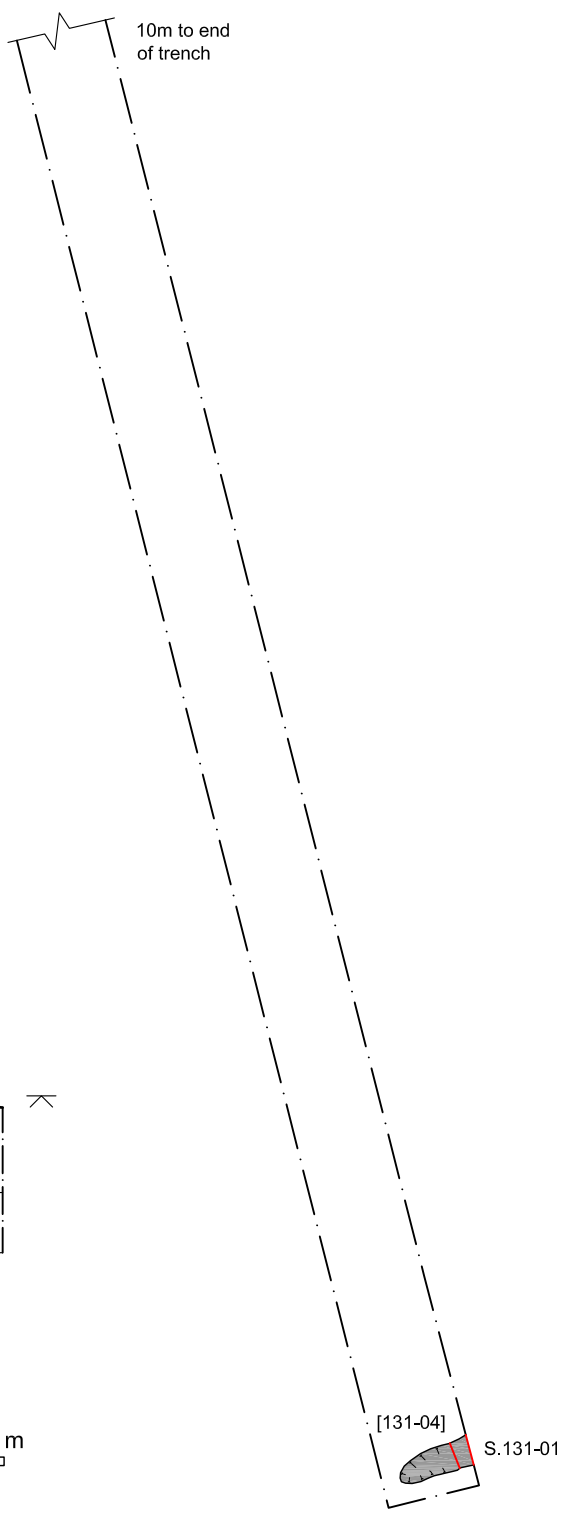


Figure 71. Trench 129, plan and sections. Scale 1:150 and 1:25



Undated - Probably earlier than Post-medieval




Figure 72. Trench 131, plan and section. Scale 1:150 and 1:25

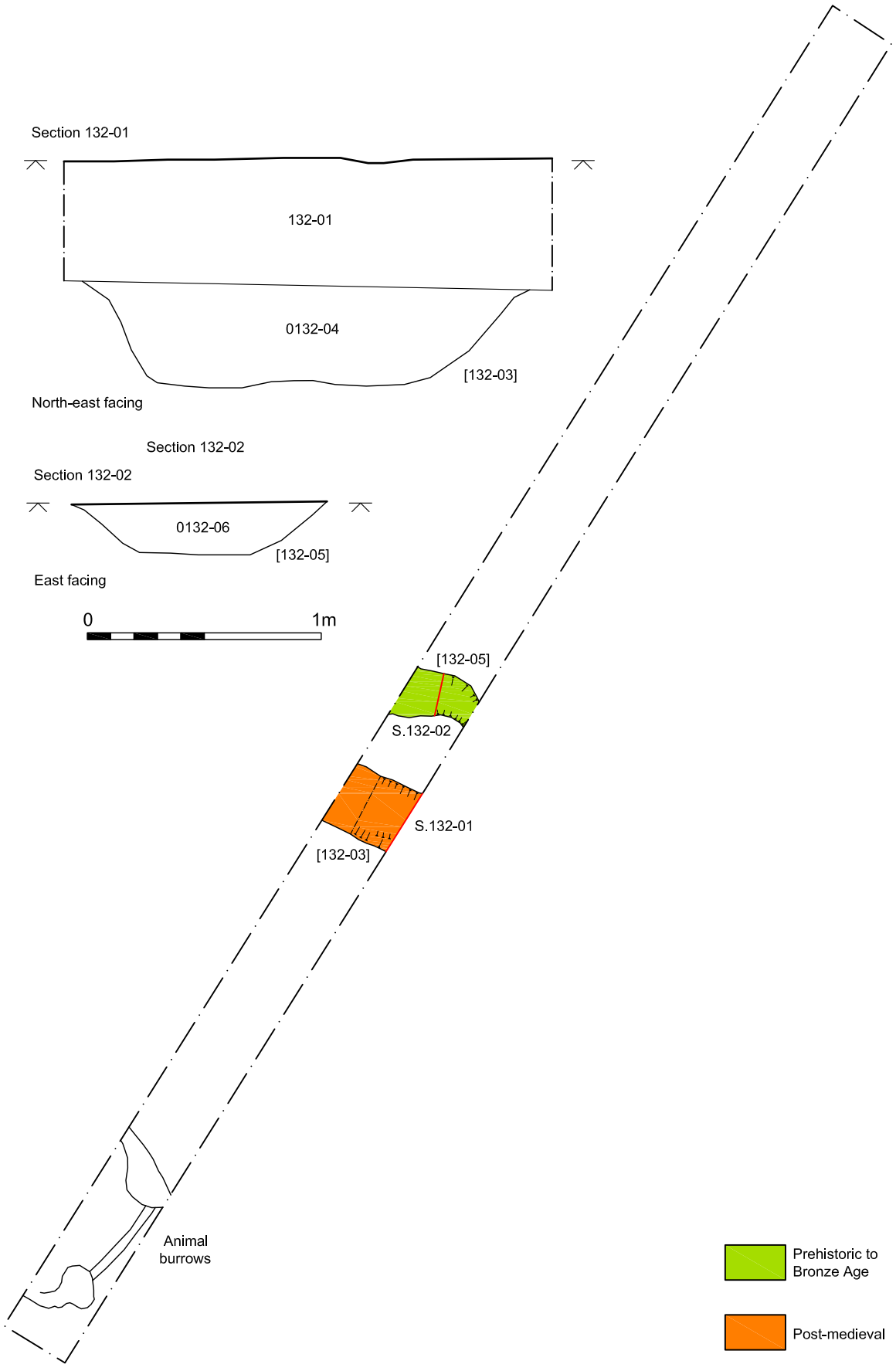
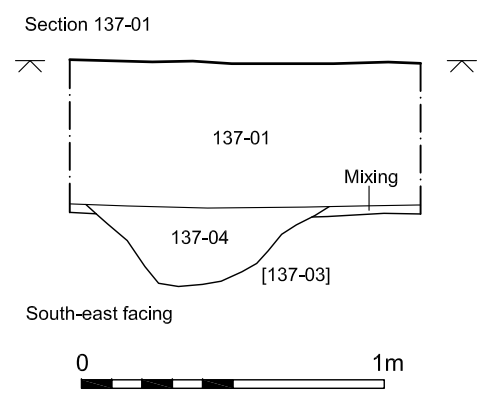
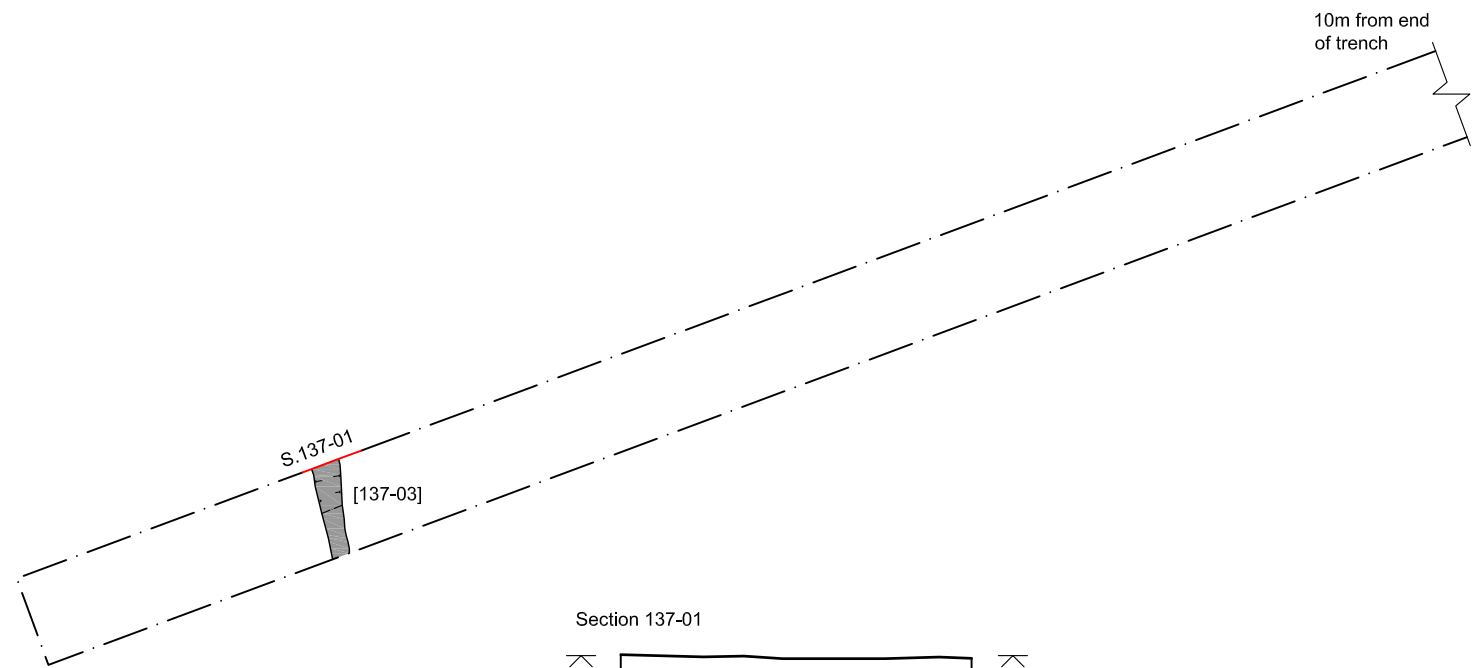
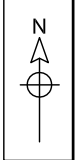


Figure 73. Trench 132, plan and sections. Scale 1:150 and 1:25



Undated - Probably earlier than Post-medieval


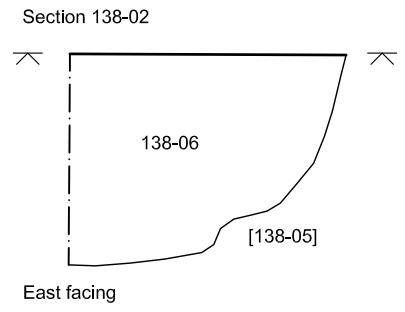
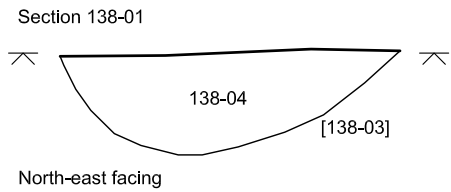
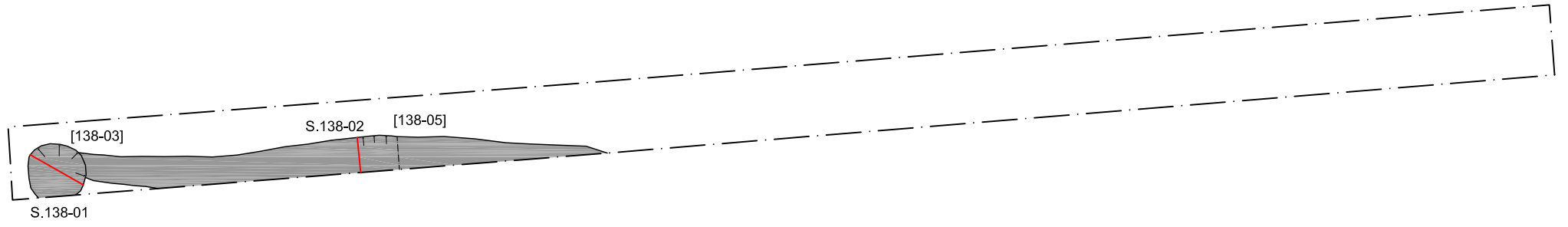
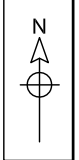


Figure 74. Trench 137, plan and section. Scale 1:150 and 1:25



Undated - Probably earlier than Post-medieval




Figure 75. Trench 138, plan and sections. Scale 1:150 and 1:25

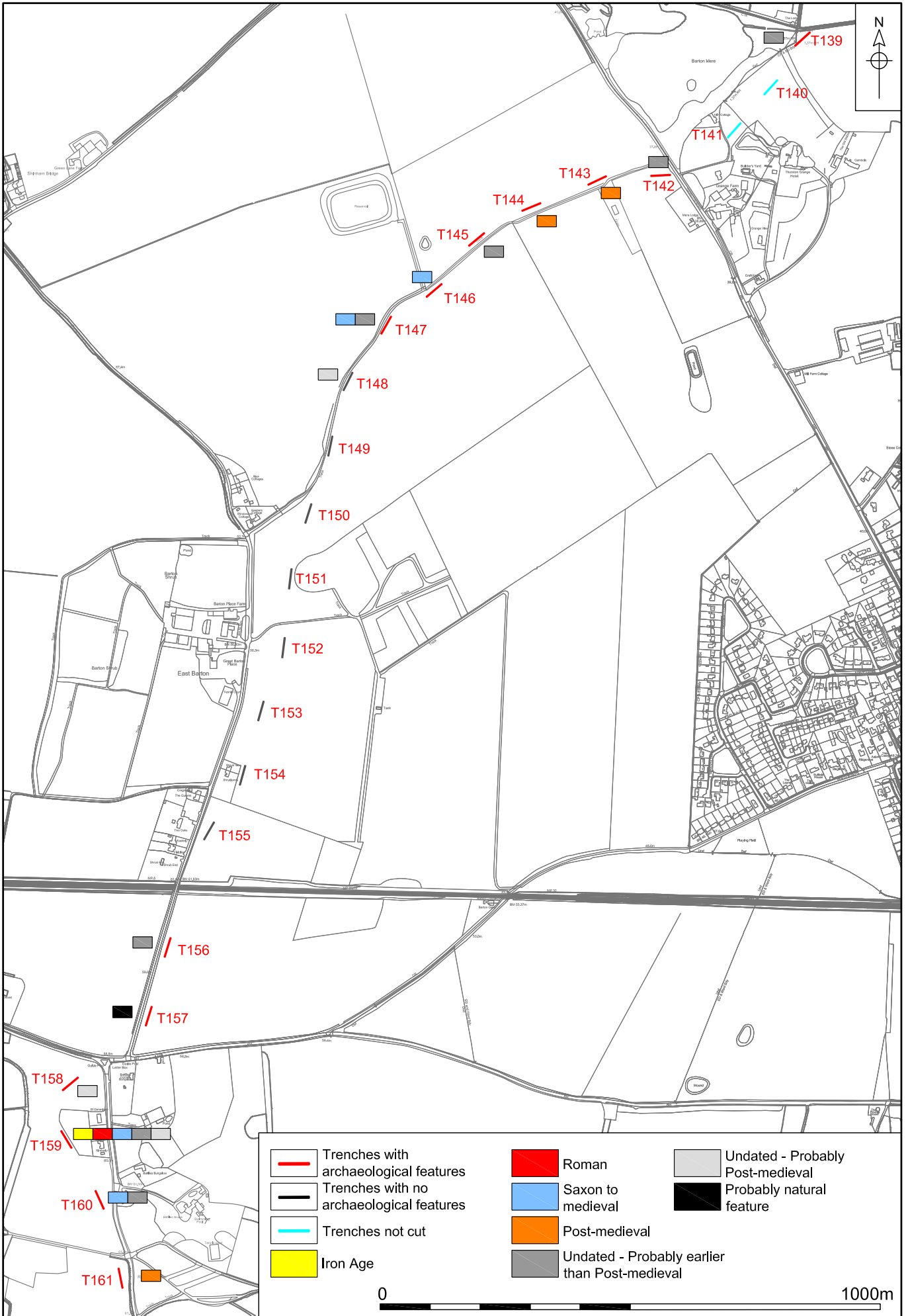
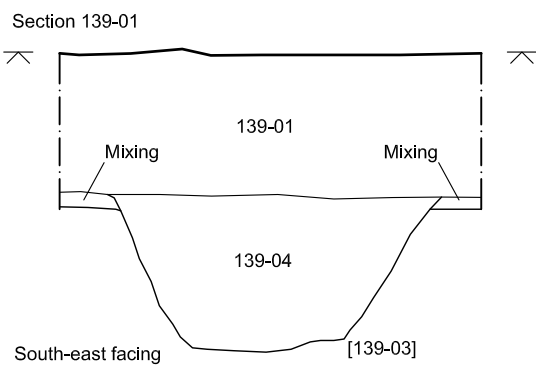
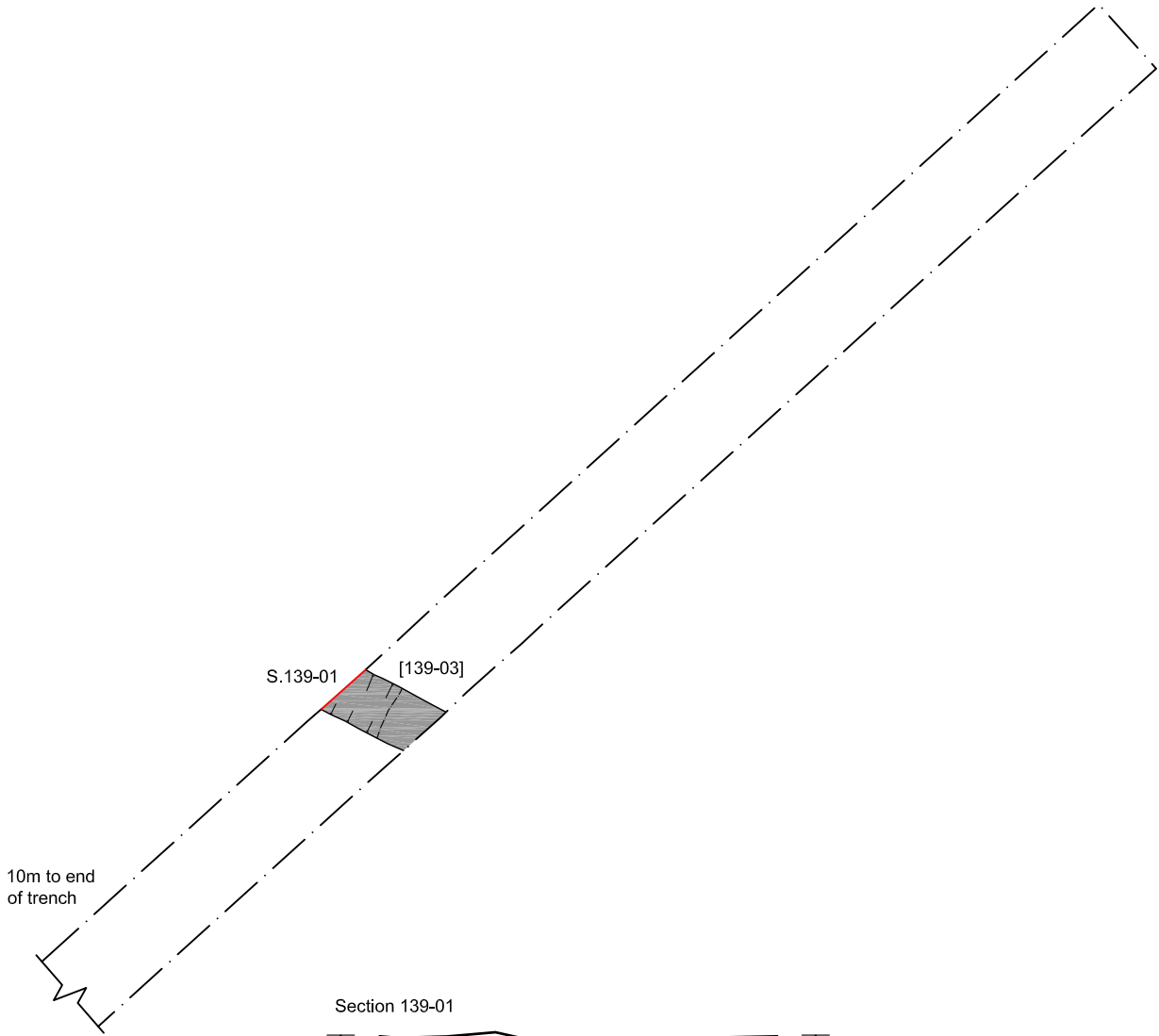


Figure 76. Location of trenches 139 - 161. Scale 1:10,000



Undated - Probably earlier than Post-medieval


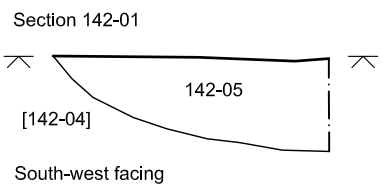
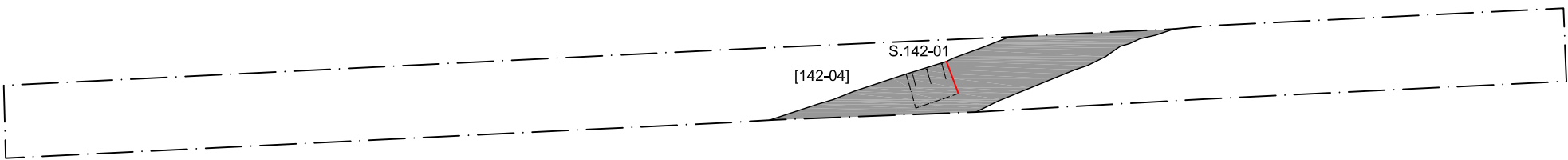


Figure 77. Trench 139, plan and section. Scale 1:150 and 1:25



Undated - Probably earlier than Post-medieval




Figure 78. Trench 142, plan and section. Scale 1:150 and 1:25

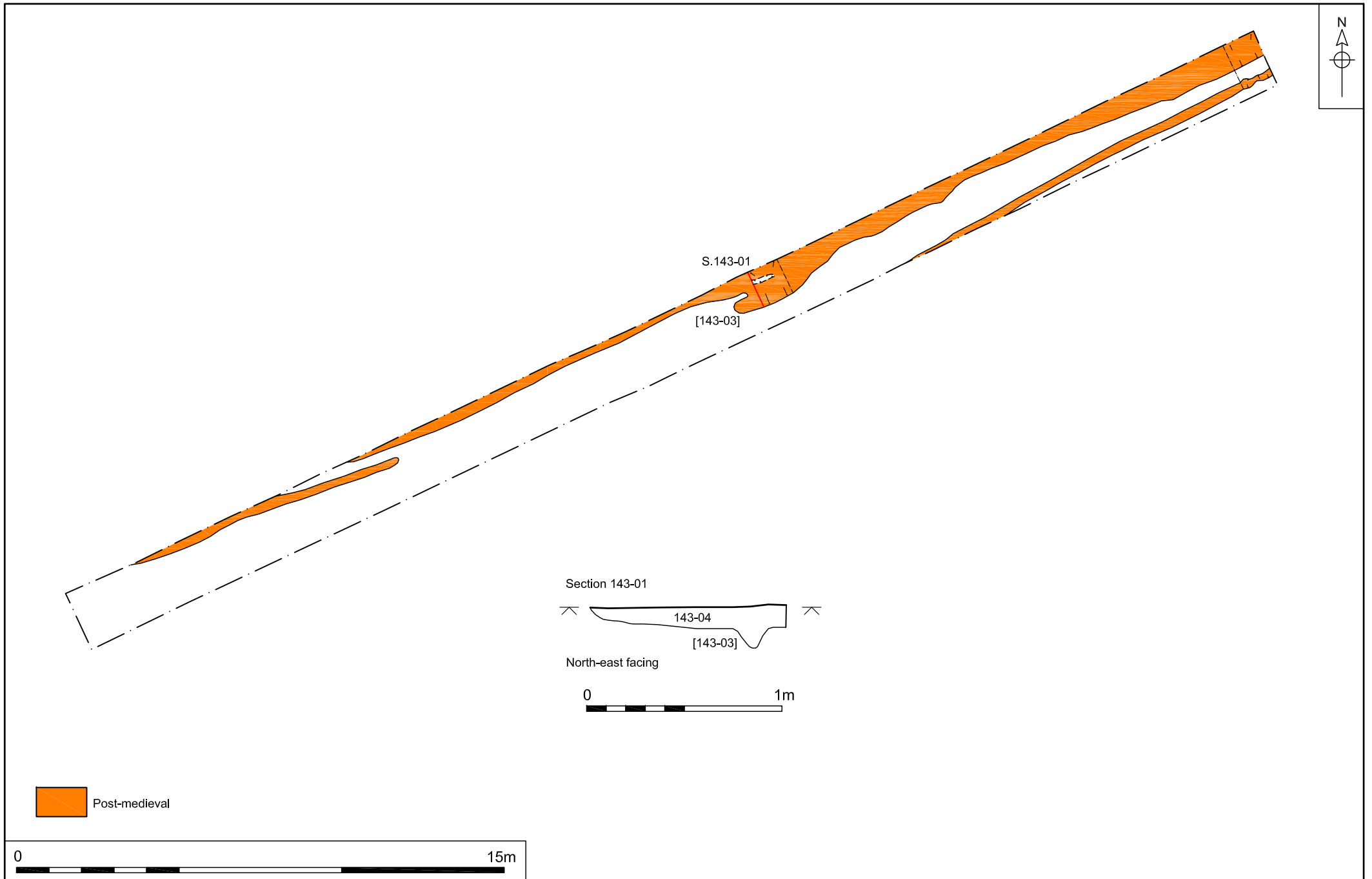


Figure 79. Trench 143, plan and section. Scale 1:150 and 1:25

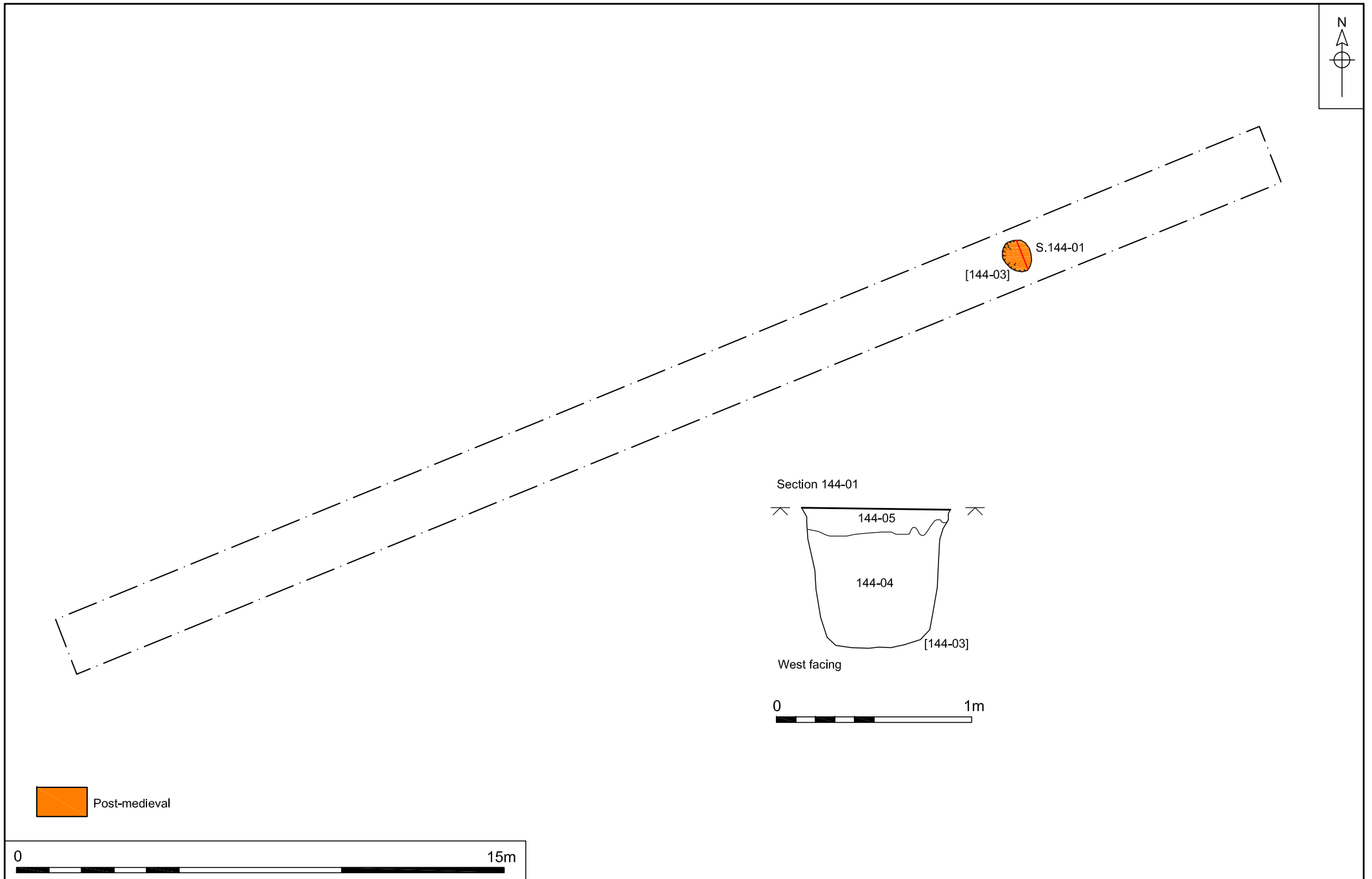


Figure 80. Trench 144, plan and section. Scale 1:150 and 1:25

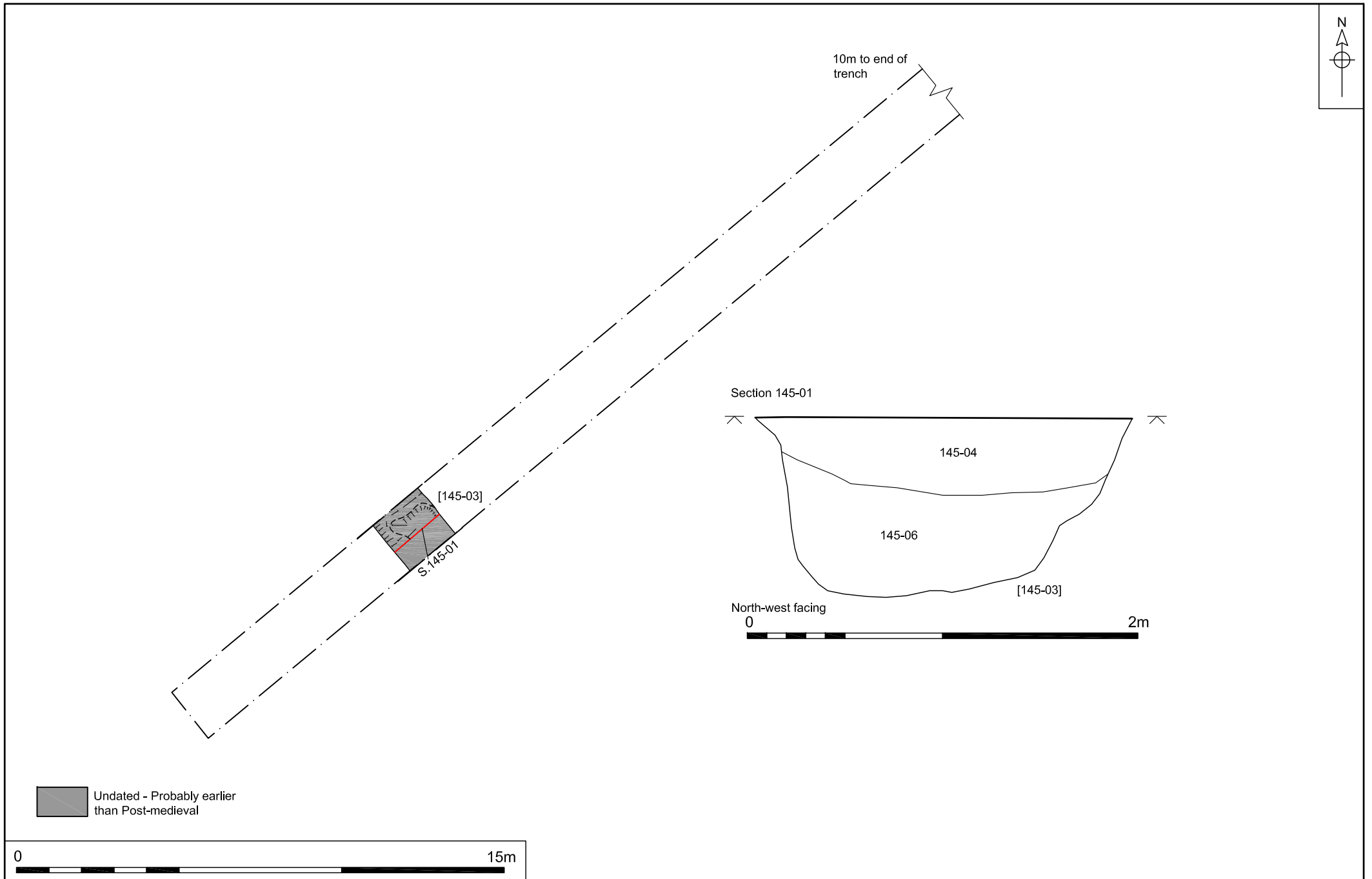


Figure 81. Trench 145, plan and section. Scale 1:150 and 1:25

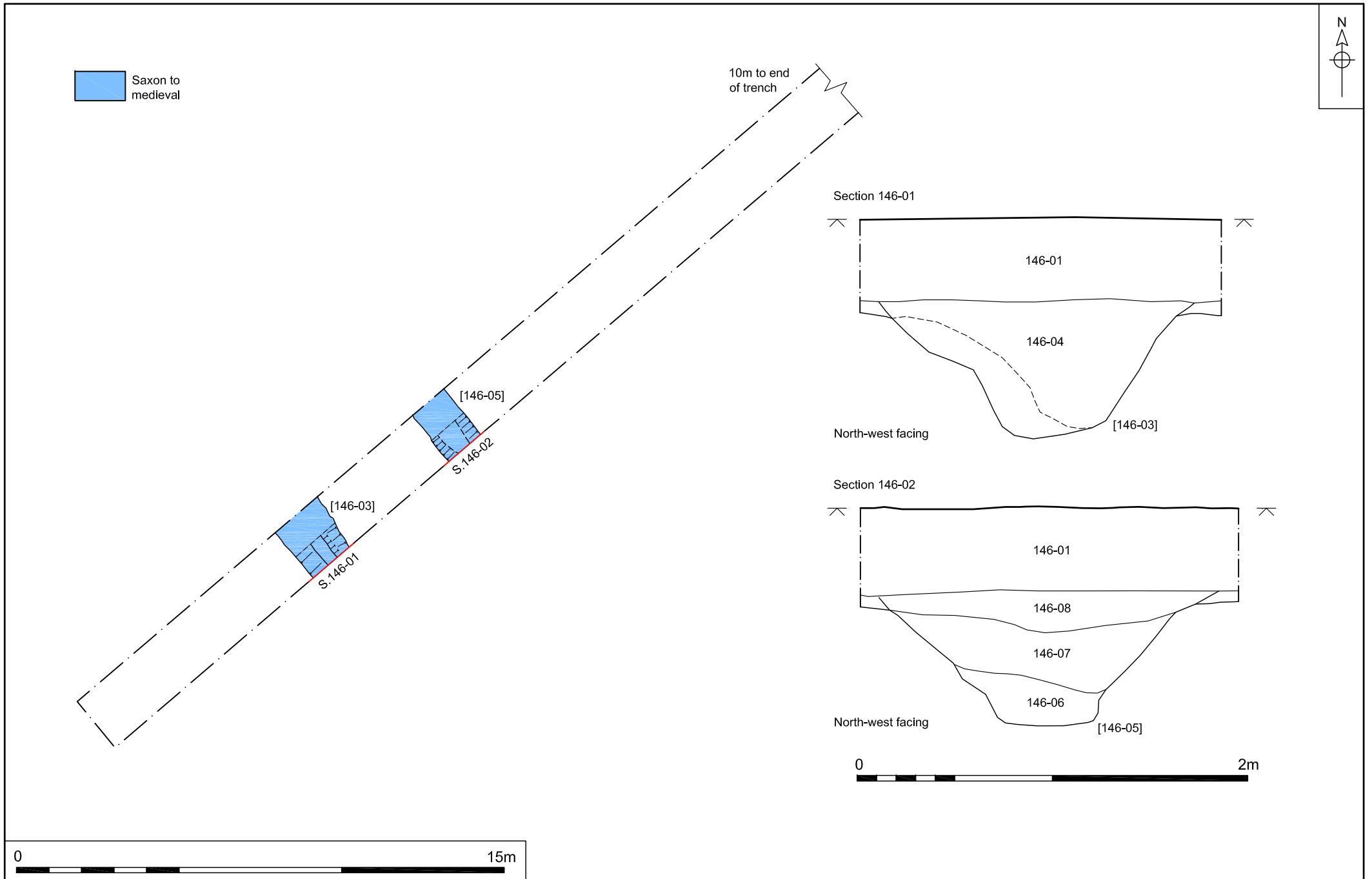
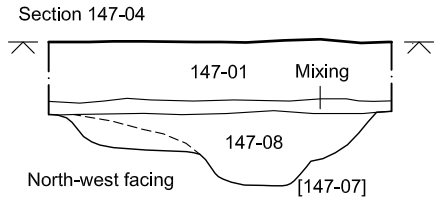
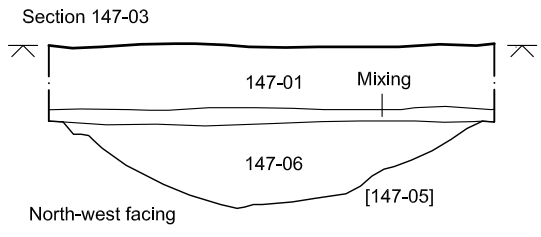




Figure 82. Trench 146, plan and sections. Scale 1:150 and 1:25



-  Saxon to medieval
-  Undated - Probably earlier than Post-medieval


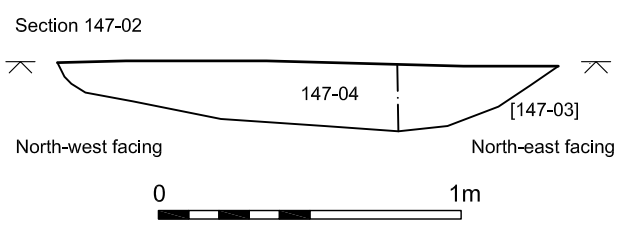
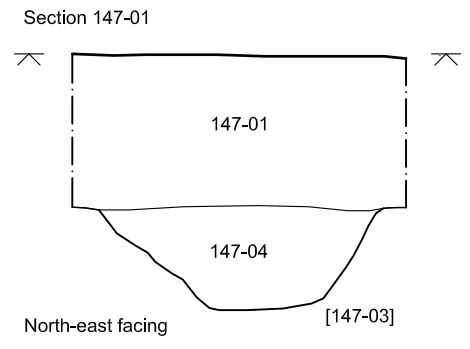
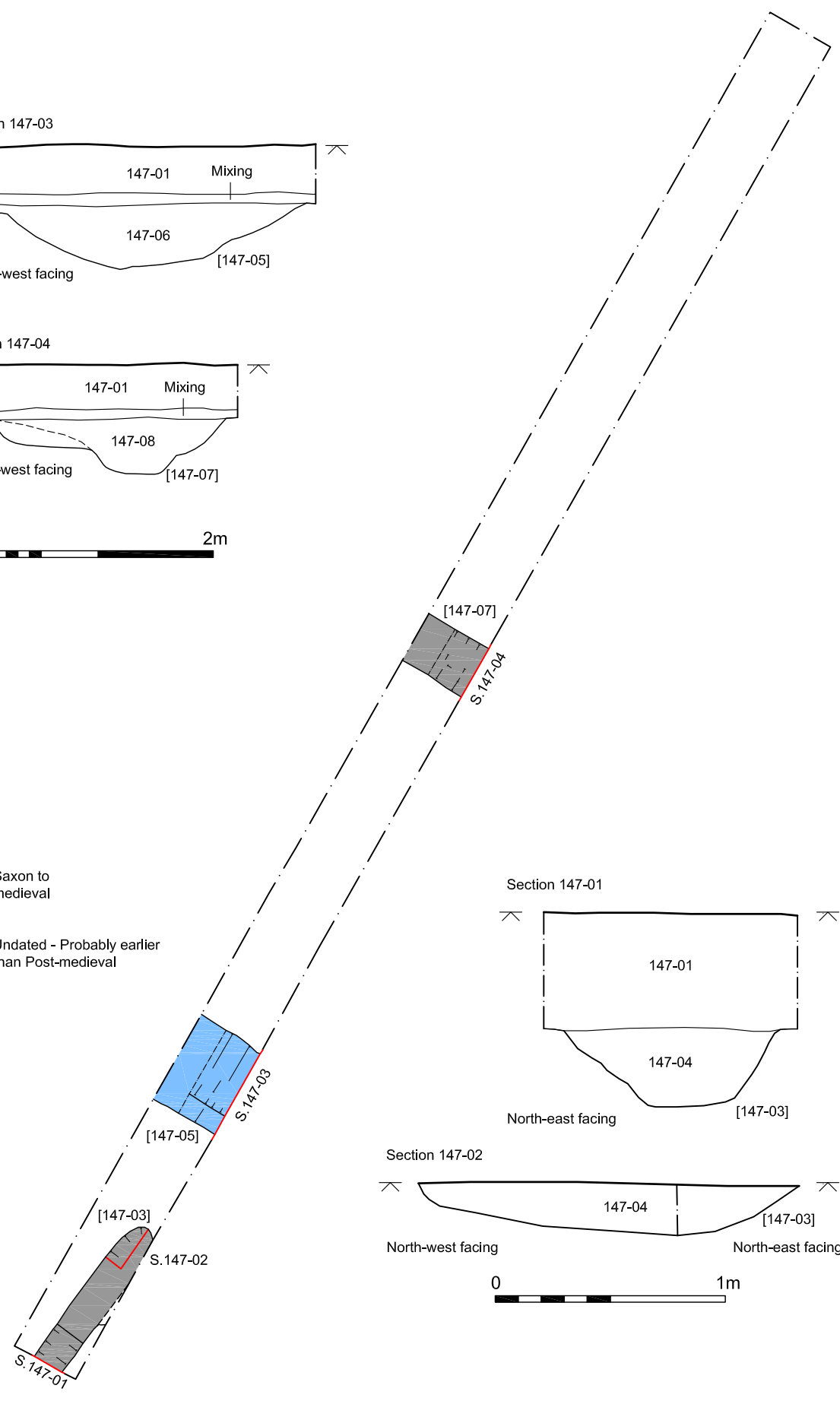


Figure 83. Trench 147, plan and sections. Scale 1:150, 1:50 and 1:25

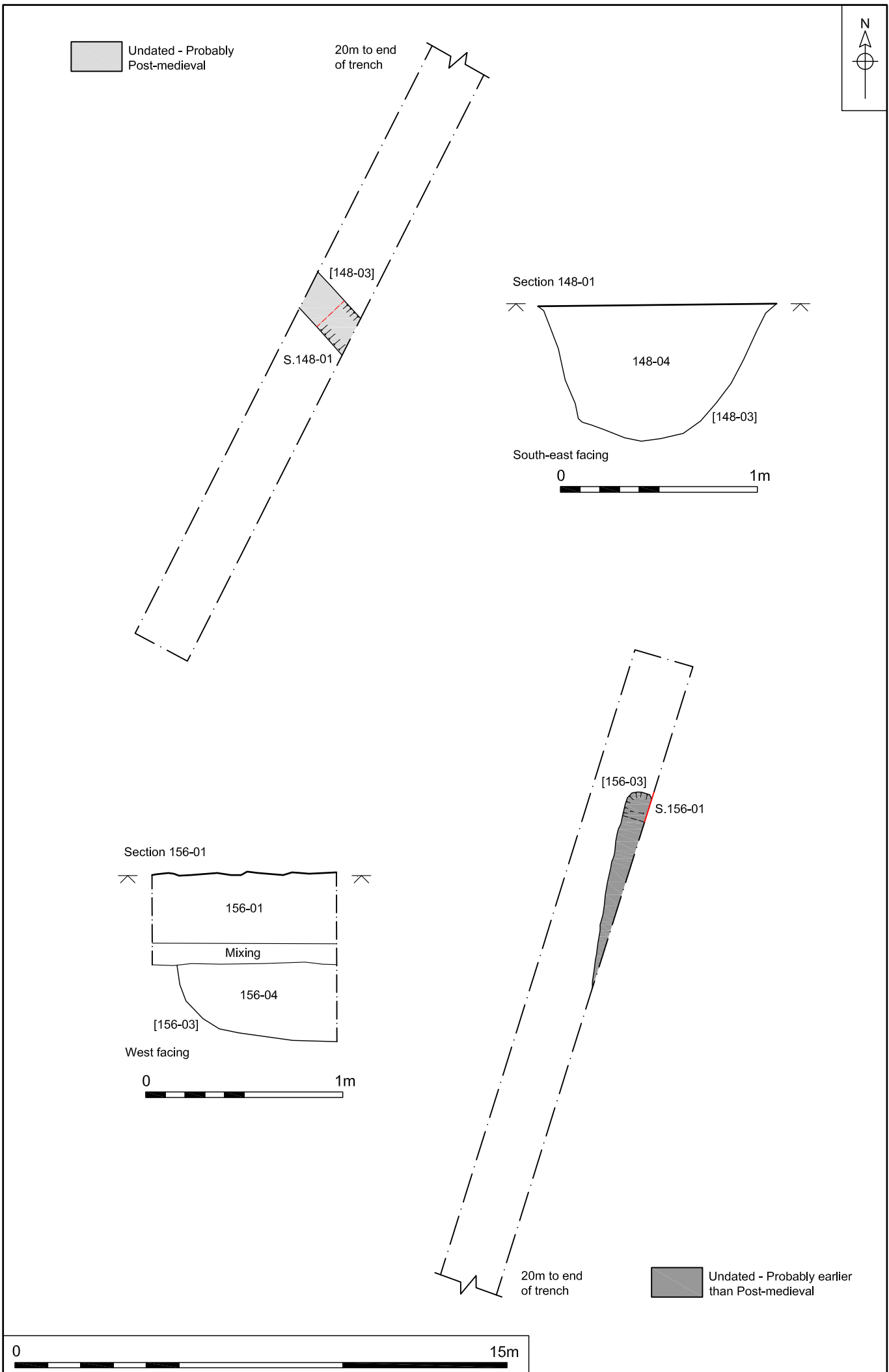
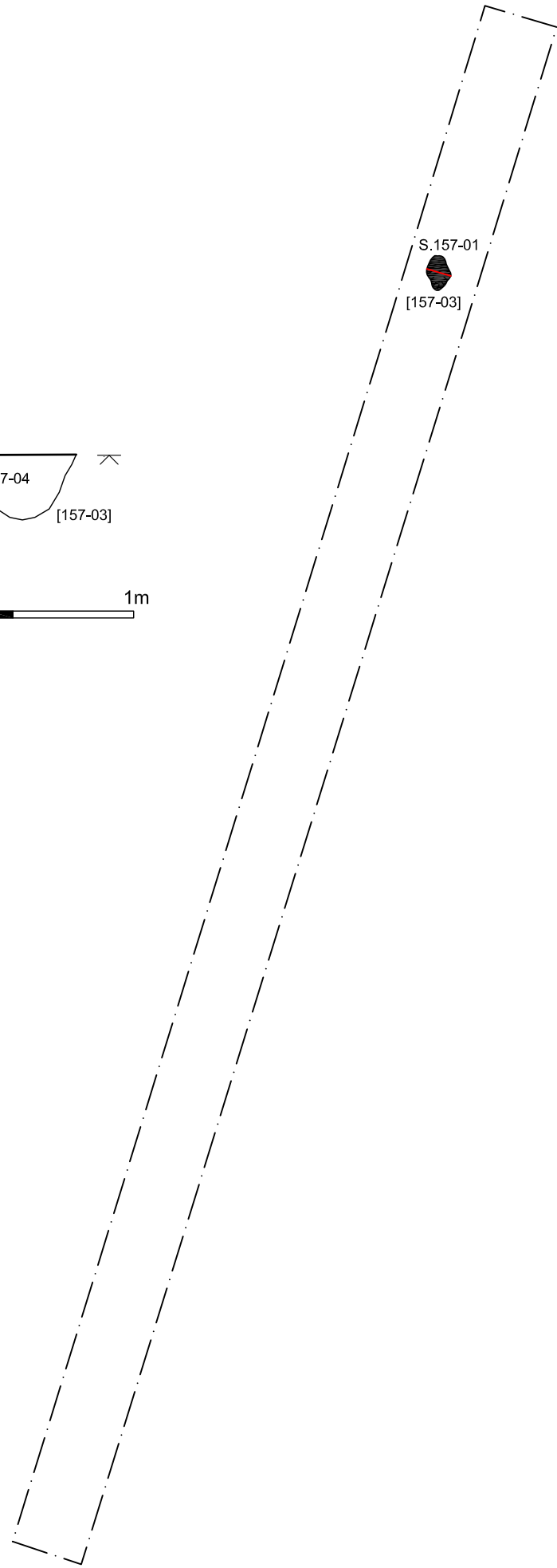
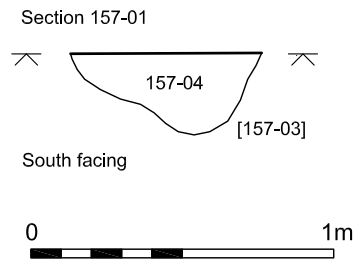



Figure 84. Trenches 148 and 156, plans and sections. Scale 1:150 and 1:25



 Probably natural feature




Figure 85. Trench 157, plan and section. Scale 1:150 and 1:25

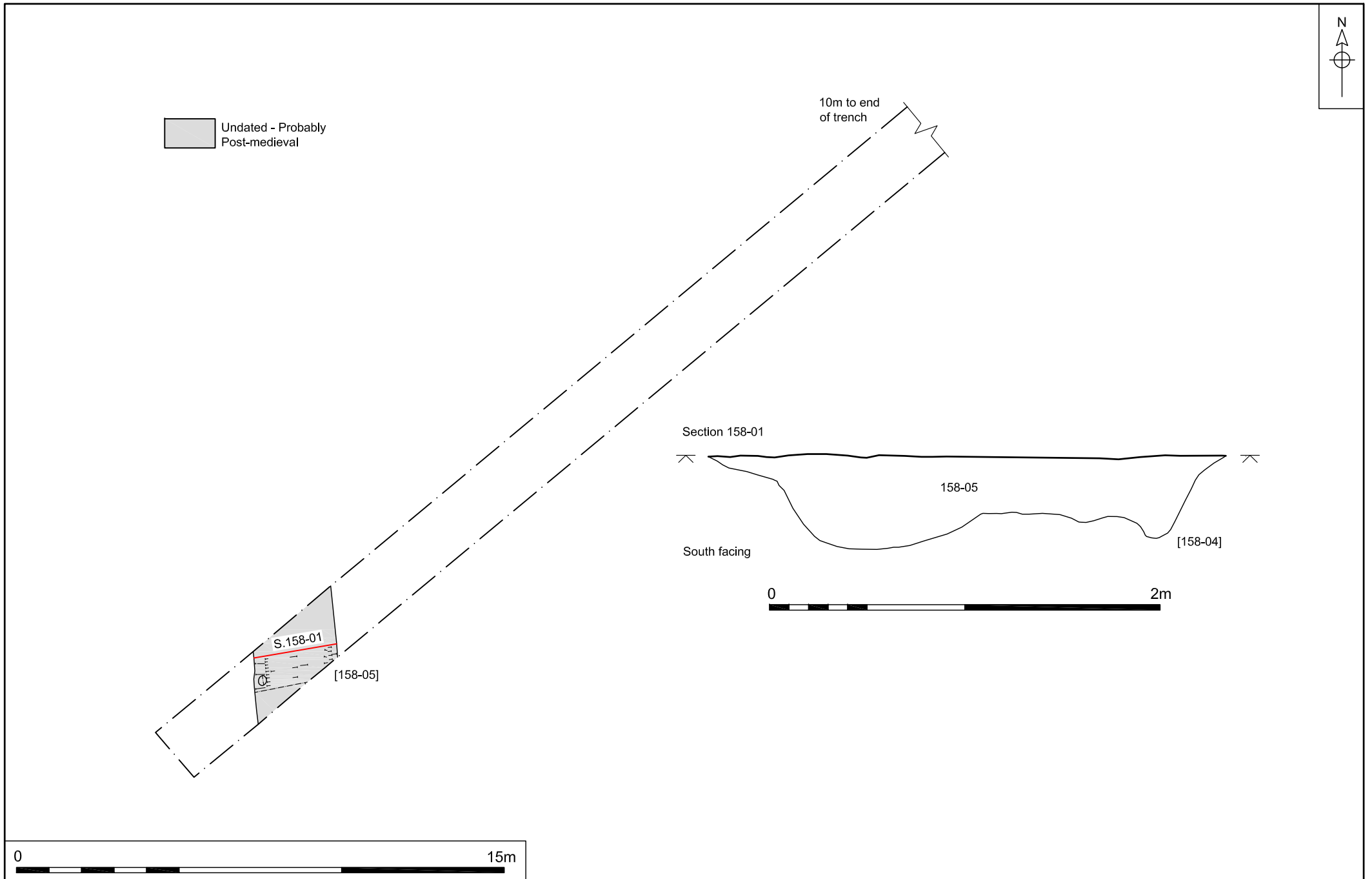
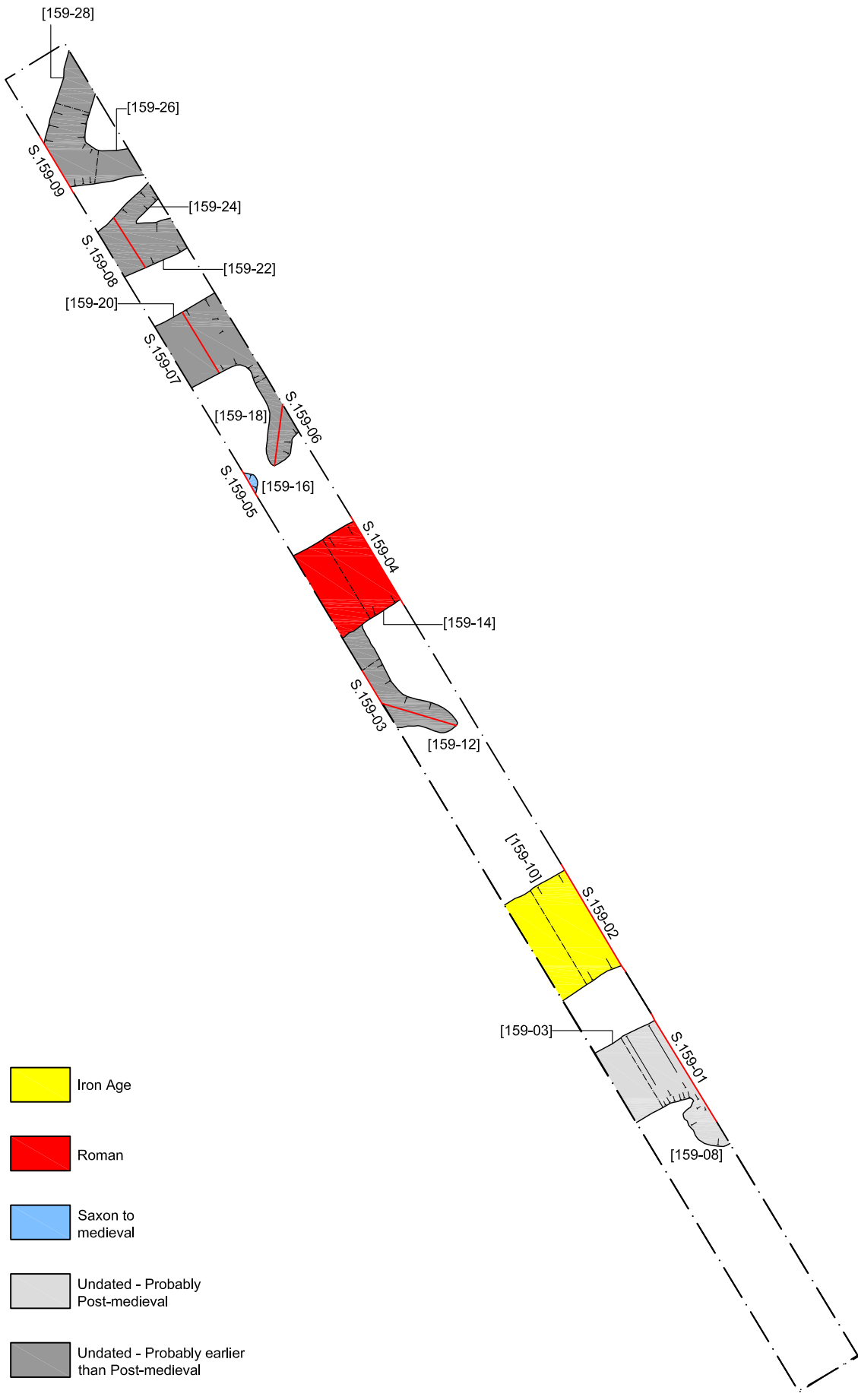


Figure 86. Trench 158, plan and section. Scale 1:150 and 1:25



-  Iron Age
-  Roman
-  Saxon to medieval
-  Undated - Probably Post-medieval
-  Undated - Probably earlier than Post-medieval




Figure 87. Trench 159, plan. Scale 1:150

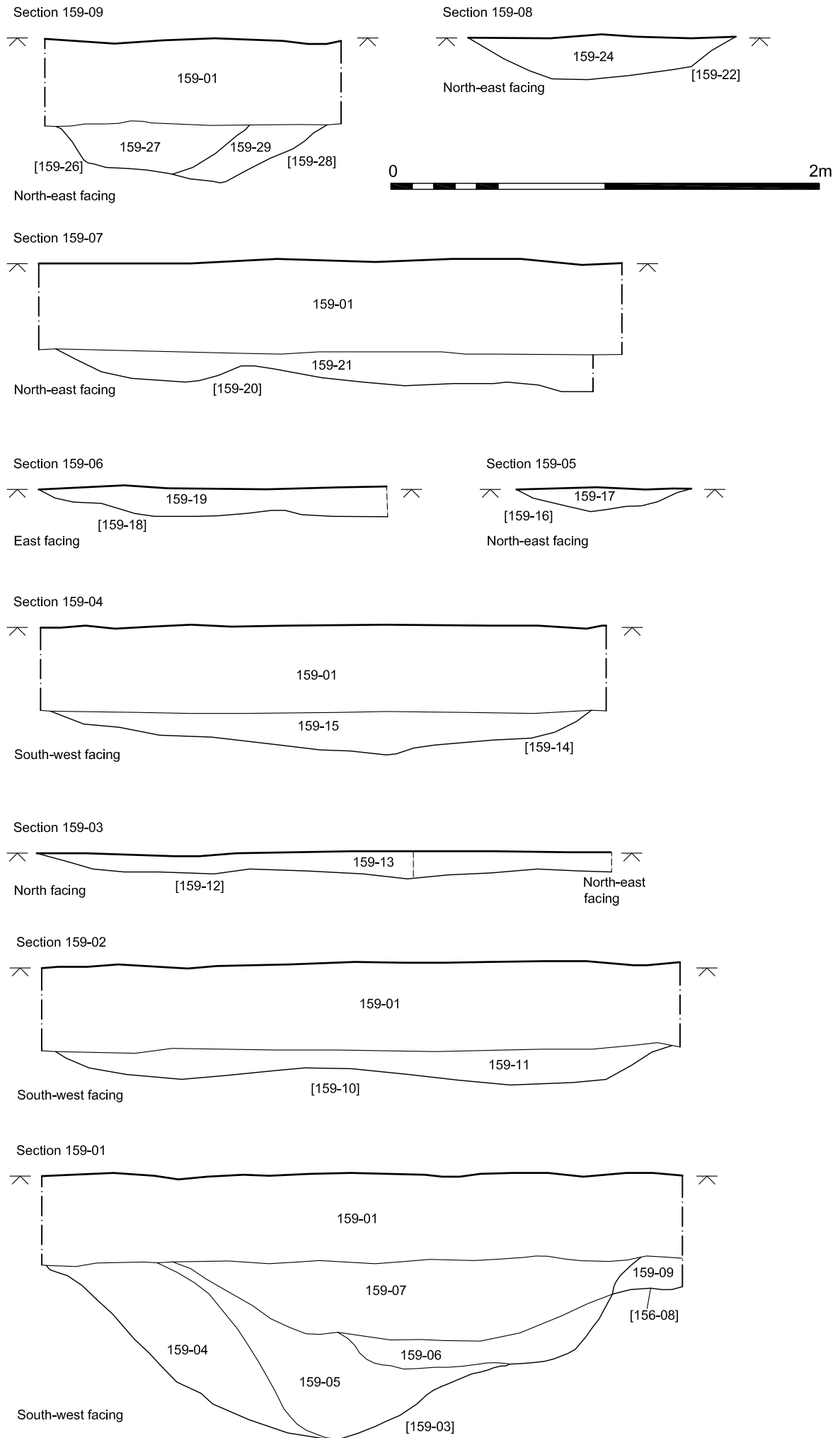


Figure 88. Trench 159, sections. Scale 1:25

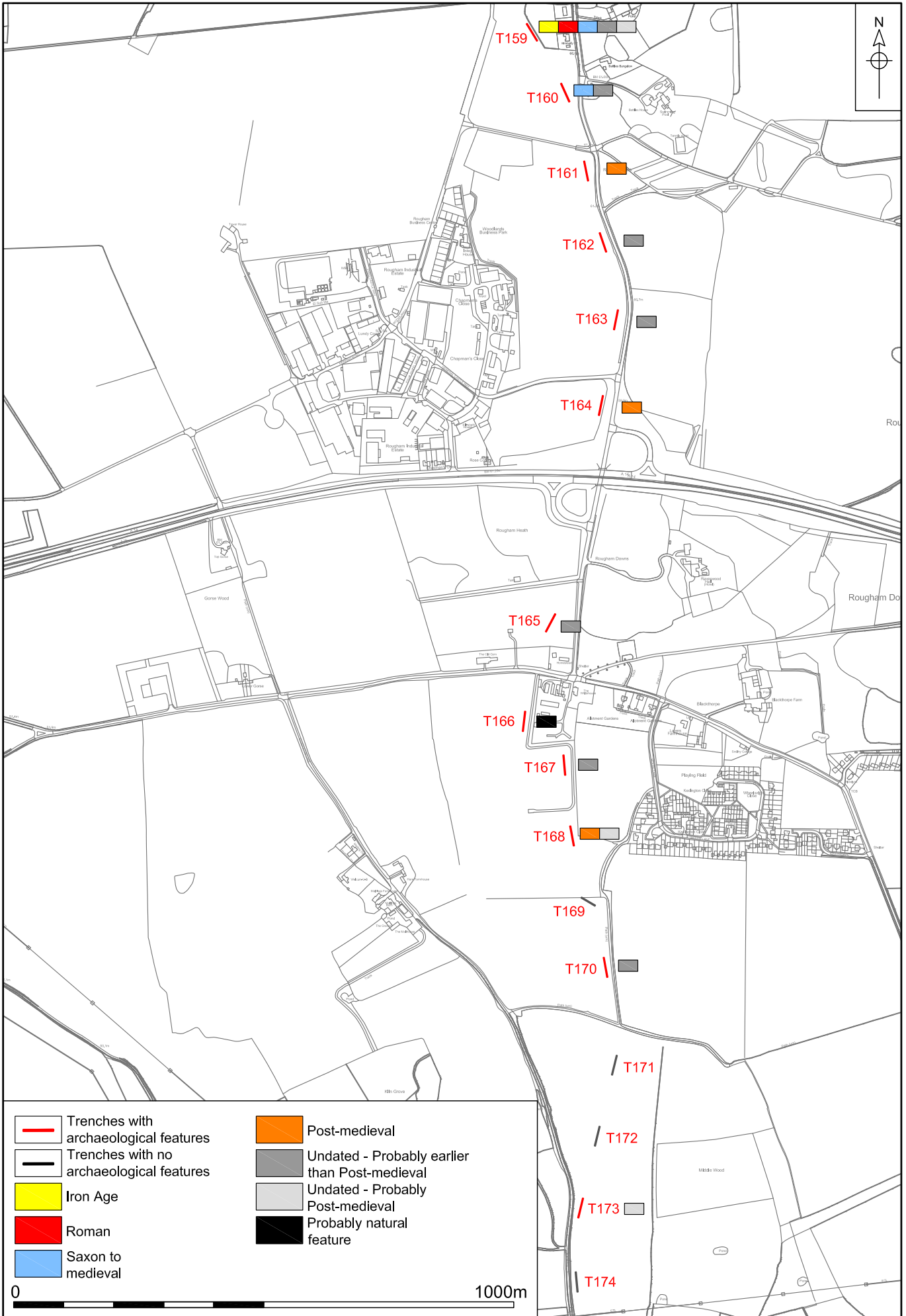


Figure 89. Location of trenches 159 - 174. Scale 1:10,000

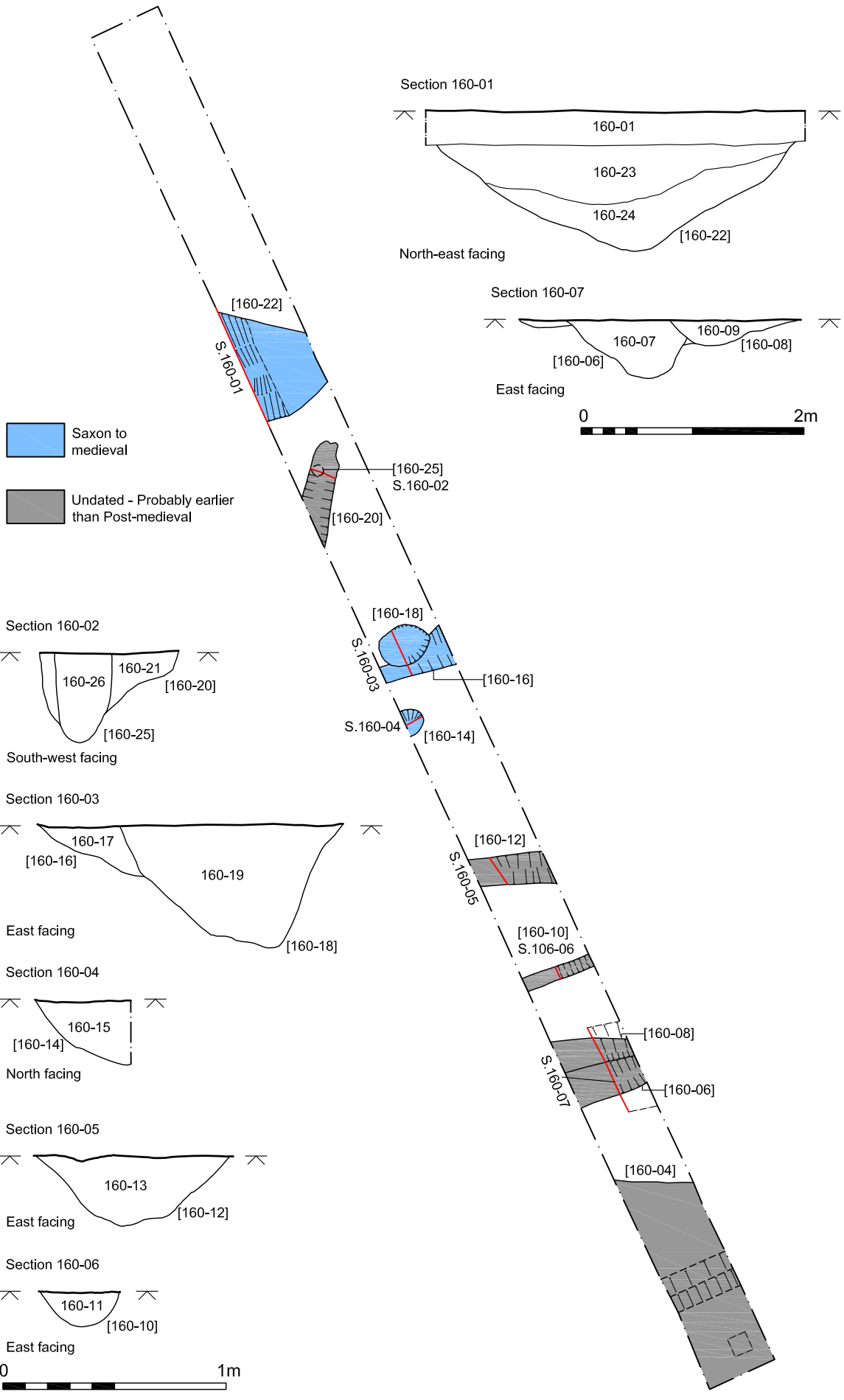
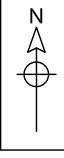
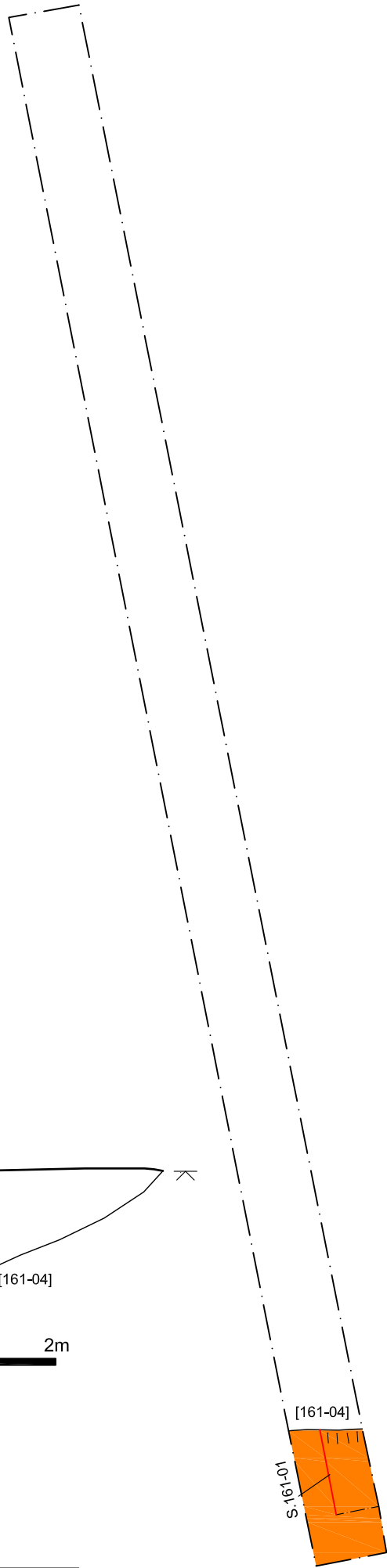



Figure 90. Trench 160, plan and sections. Scale 1:150, 1:50 and 1:25

Post-medieval



Section 161-01



West facing


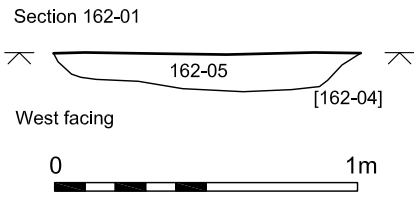
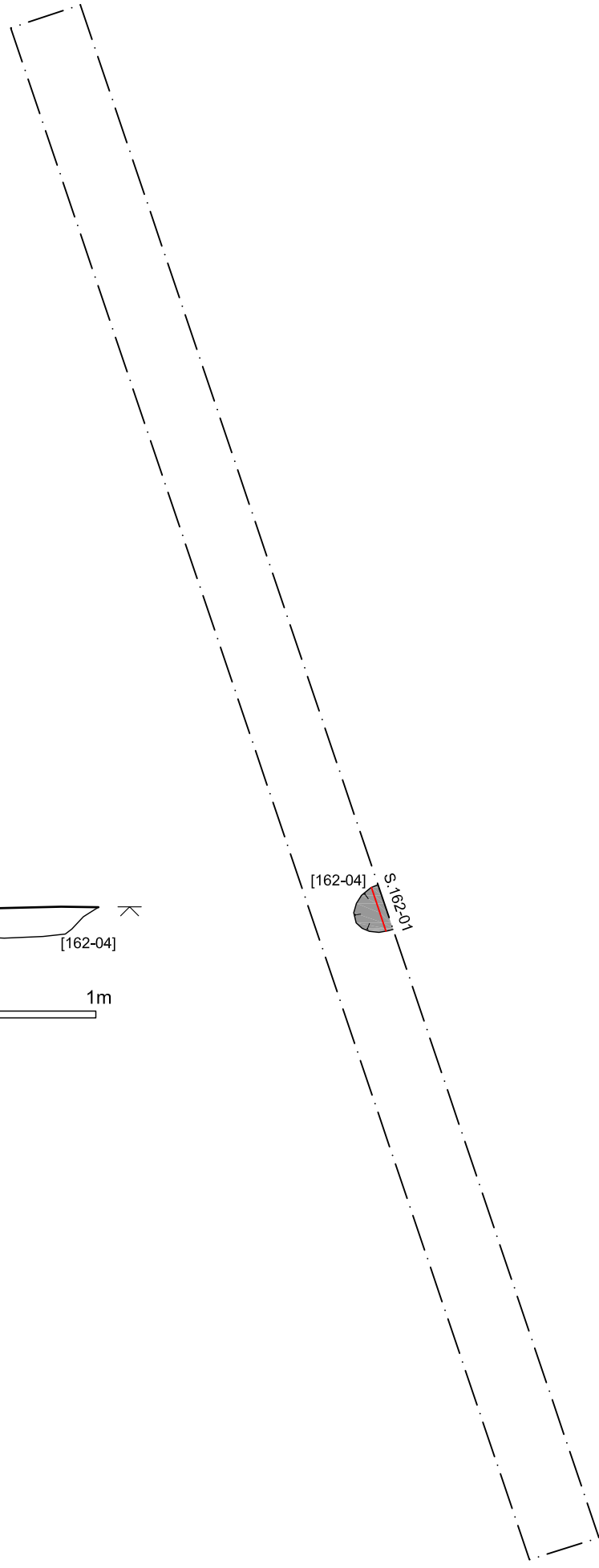


Figure 91. Trench 161, plan and section. Scale 1:150 and 1:25



Undated - Probably earlier than Post-medieval


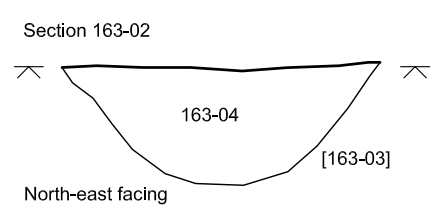
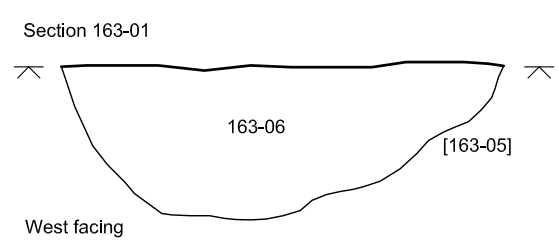



Figure 92. Trench 162, plan and section. Scale 1:150 and 1:25



 Undated - Probably earlier than Post-medieval


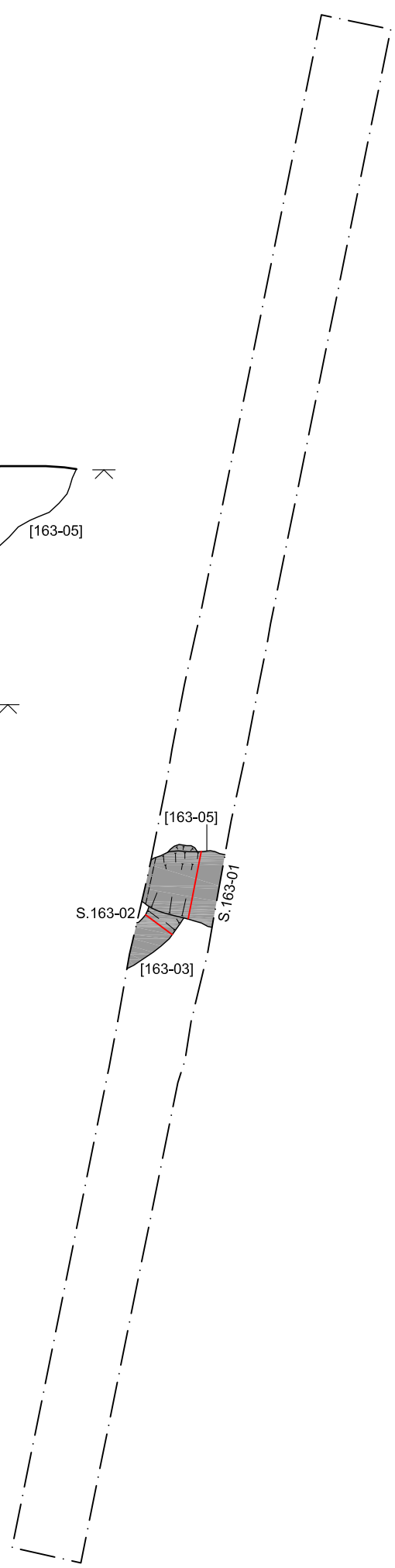
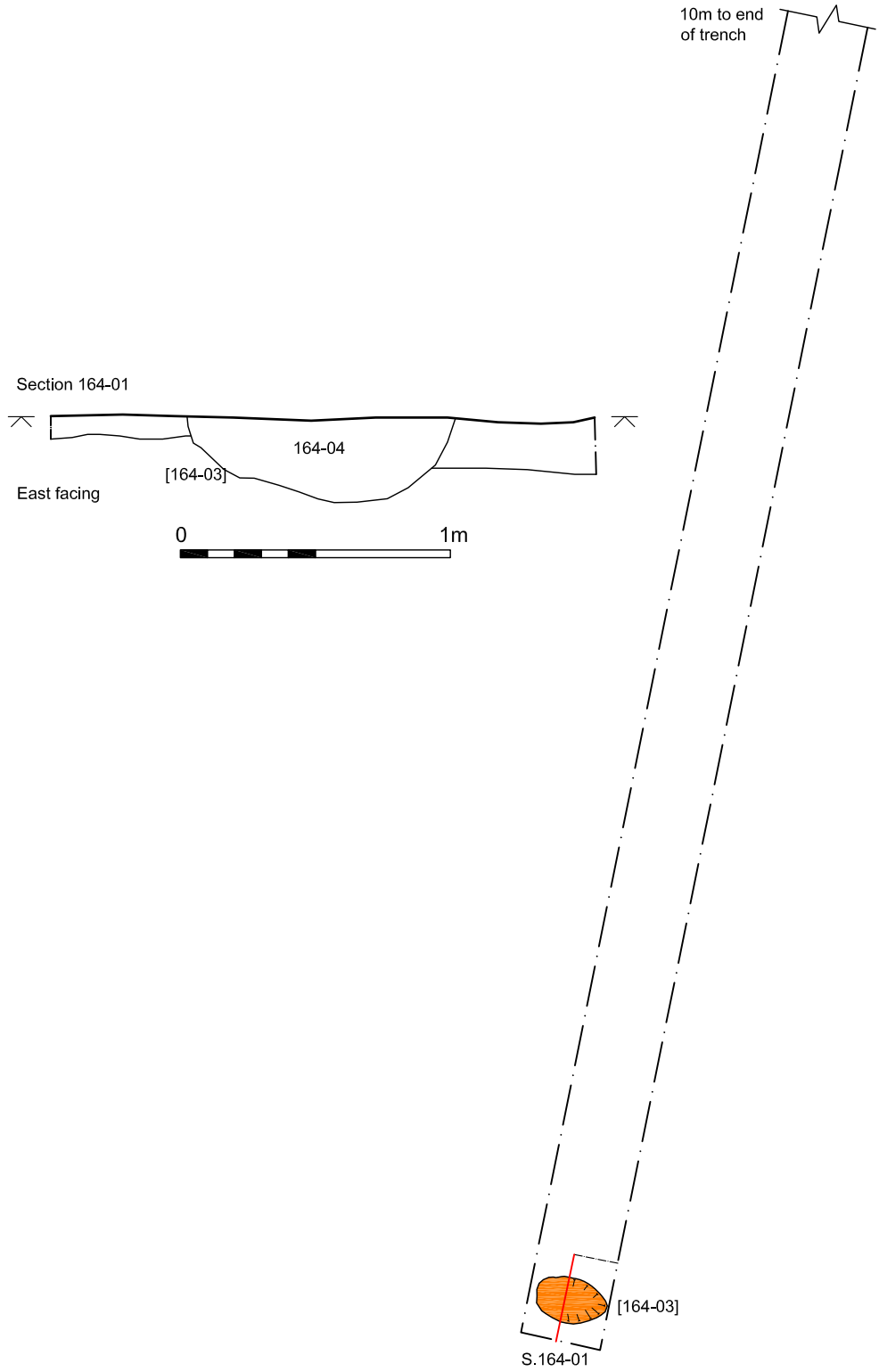


Figure 93. Trench 163, plan and sections. Scale 1:150 and 1:25



 Post-medieval


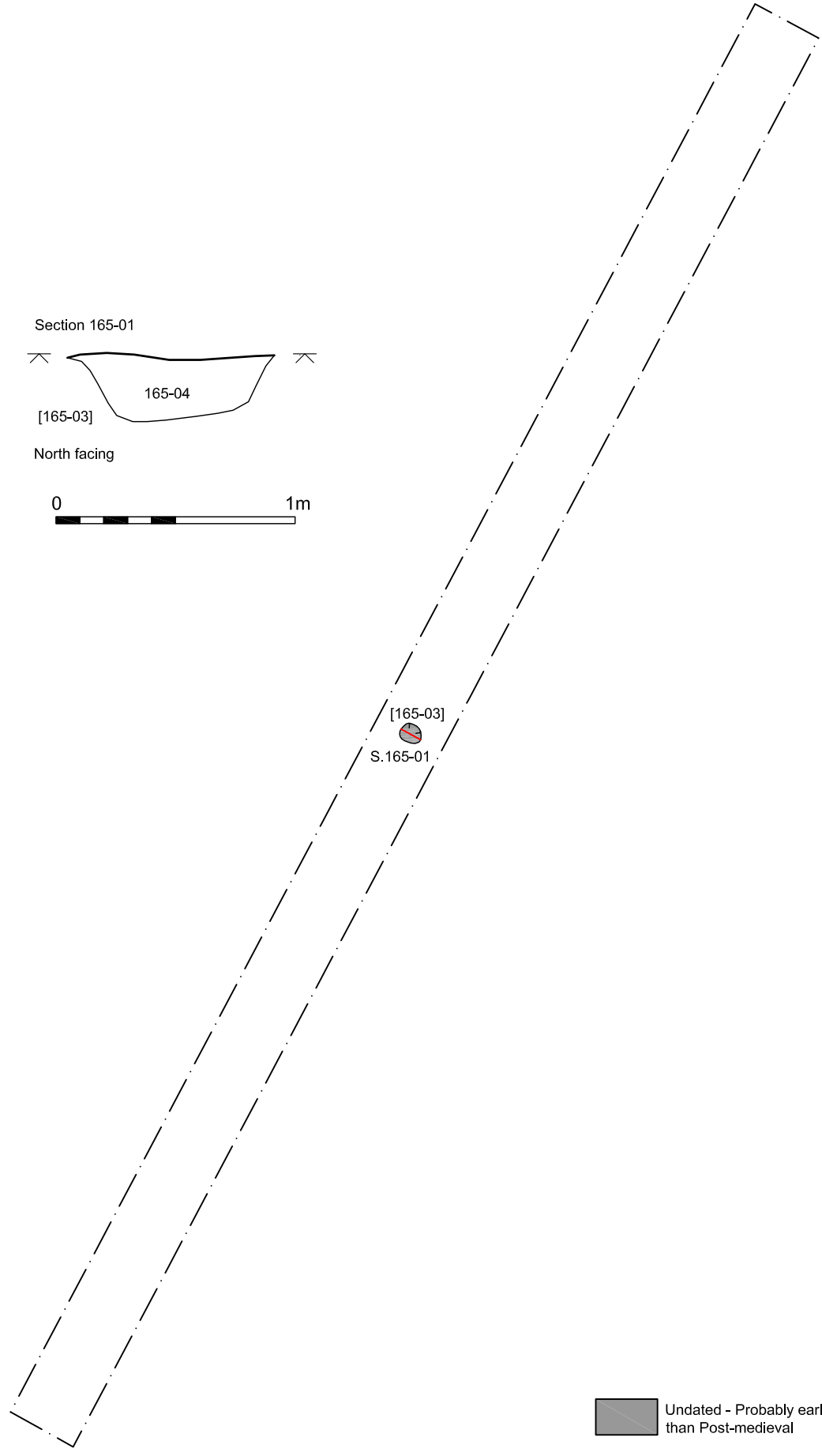
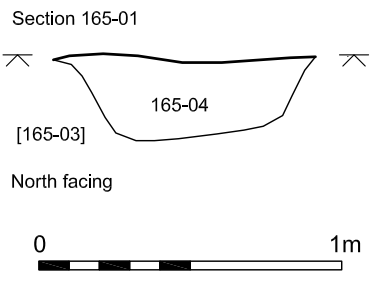


Figure 94. Trench 164, plan and section. Scale 1:150 and 1:25



[165-03]
S.165-01

Undated - Probably earlier than Post-medieval


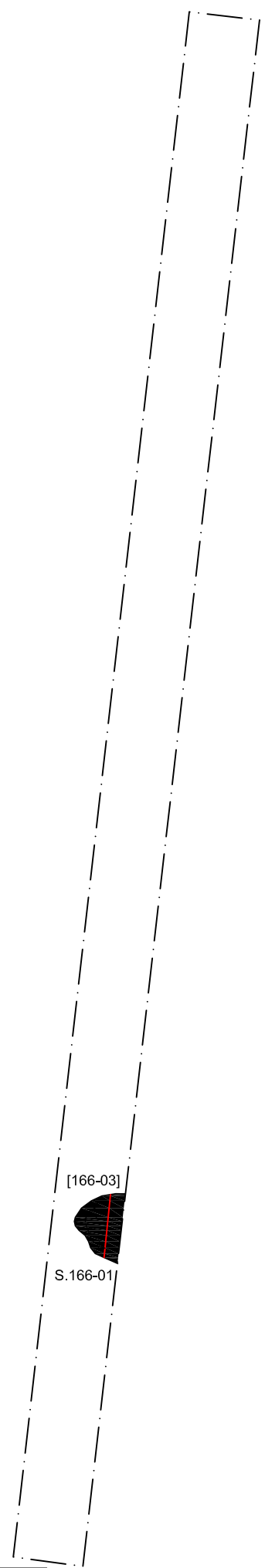
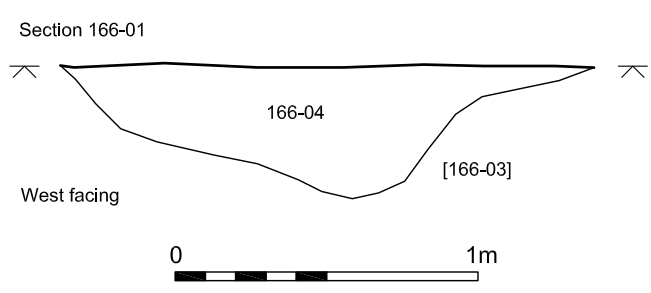


Figure 95. Trench 165, plan and section. Scale 1:150 and 1:25



Probably natural feature


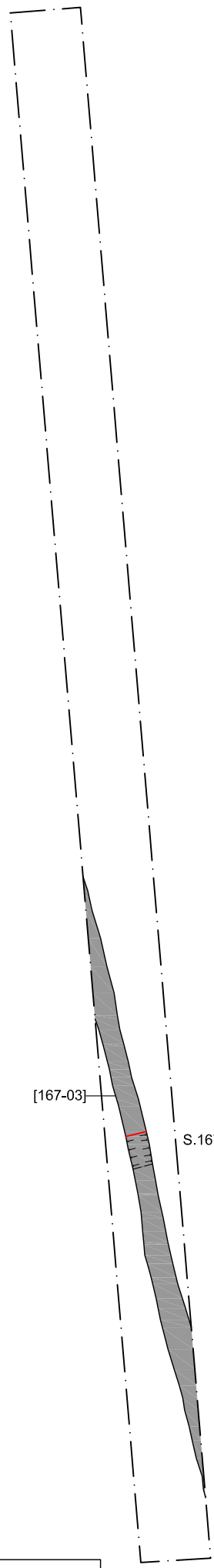
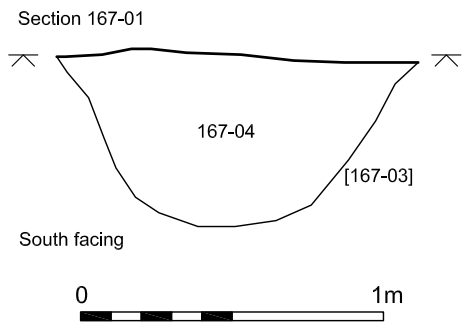


Figure 96. Trench 166, plan and section. Scale 1:150 and 1:25



Undated - Probably earlier than Post-medieval


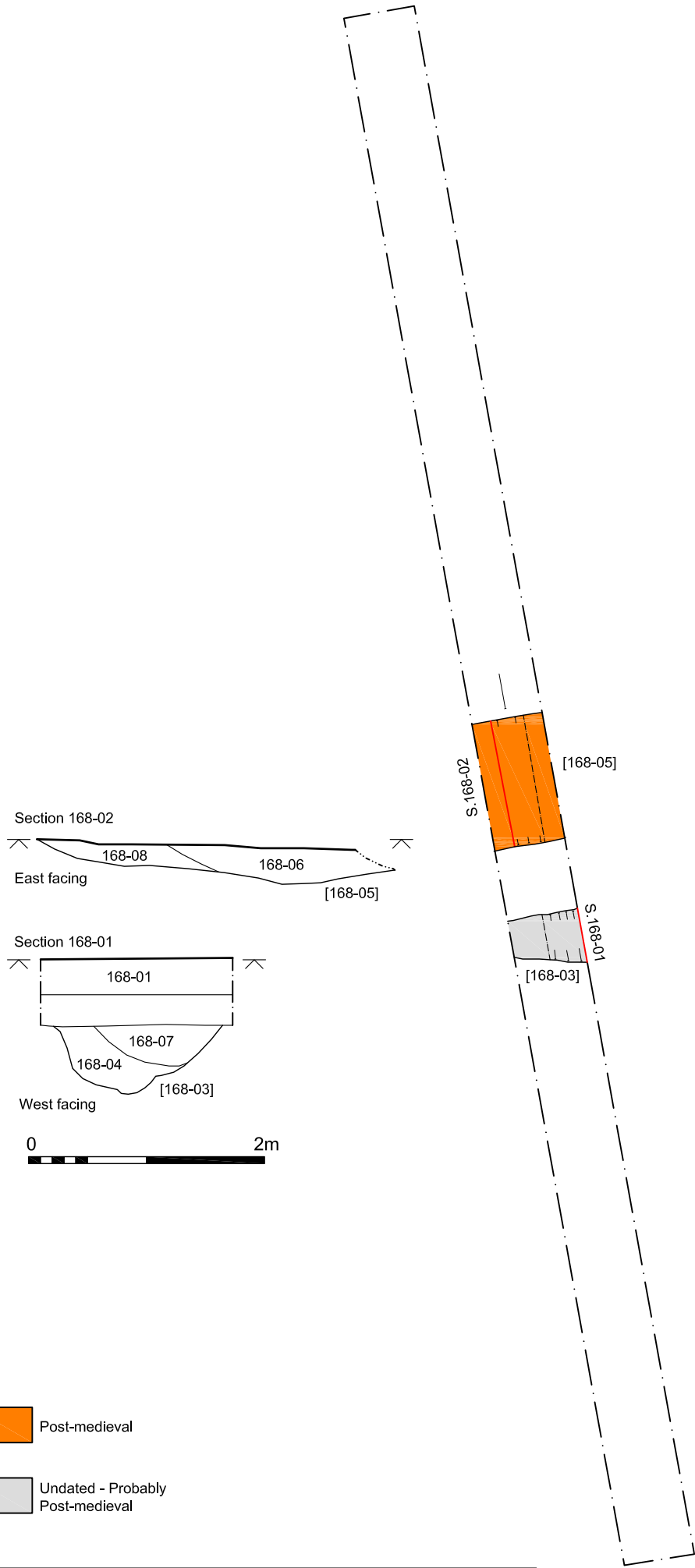


Figure 97. Trench 167, plan and section. Scale 1:150 and 1:25



 Post-medieval

 Undated - Probably Post-medieval


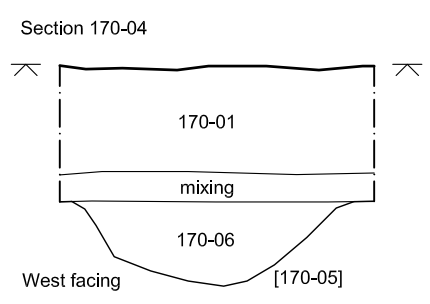
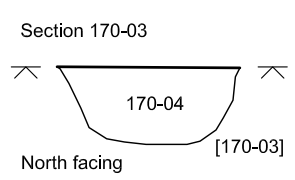
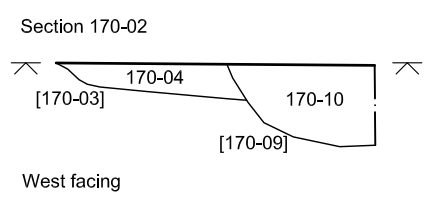
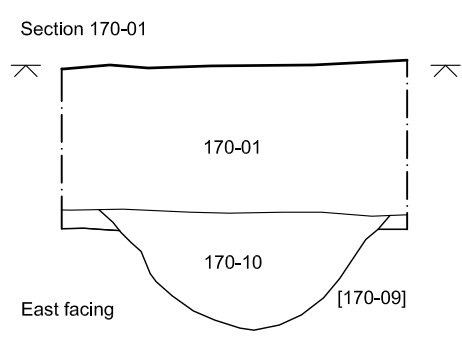
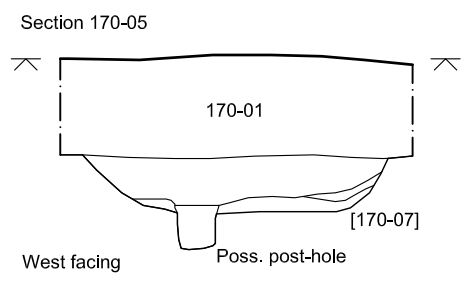



Figure 98. Trench 168, plan and sections. Scale 1:150 and 1:50



 Undated - Probably earlier than Post-medieval


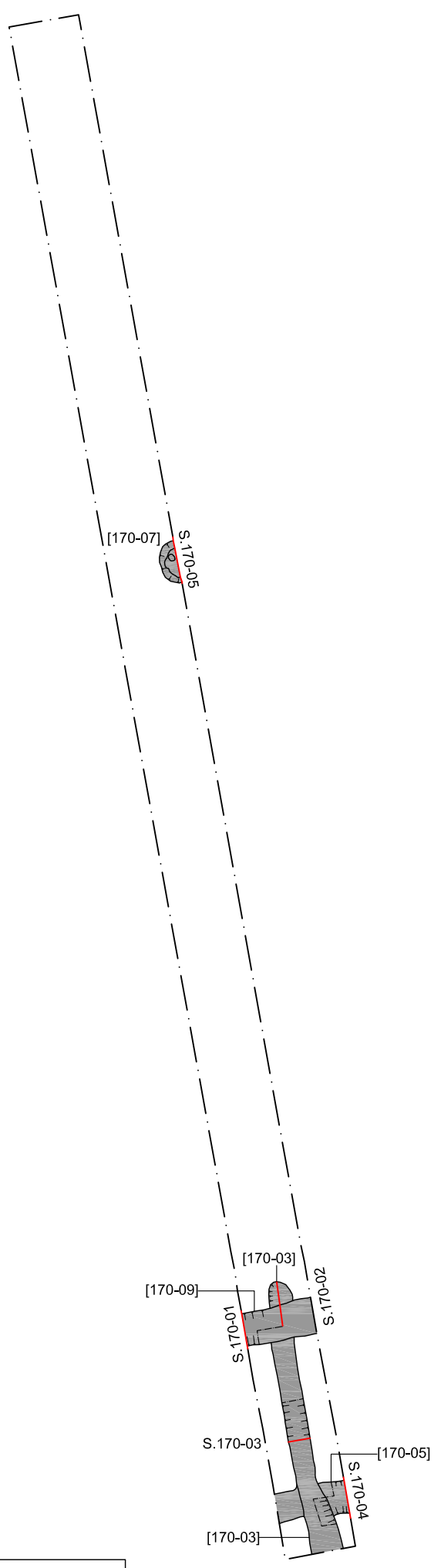
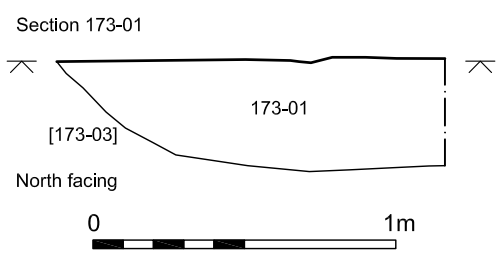
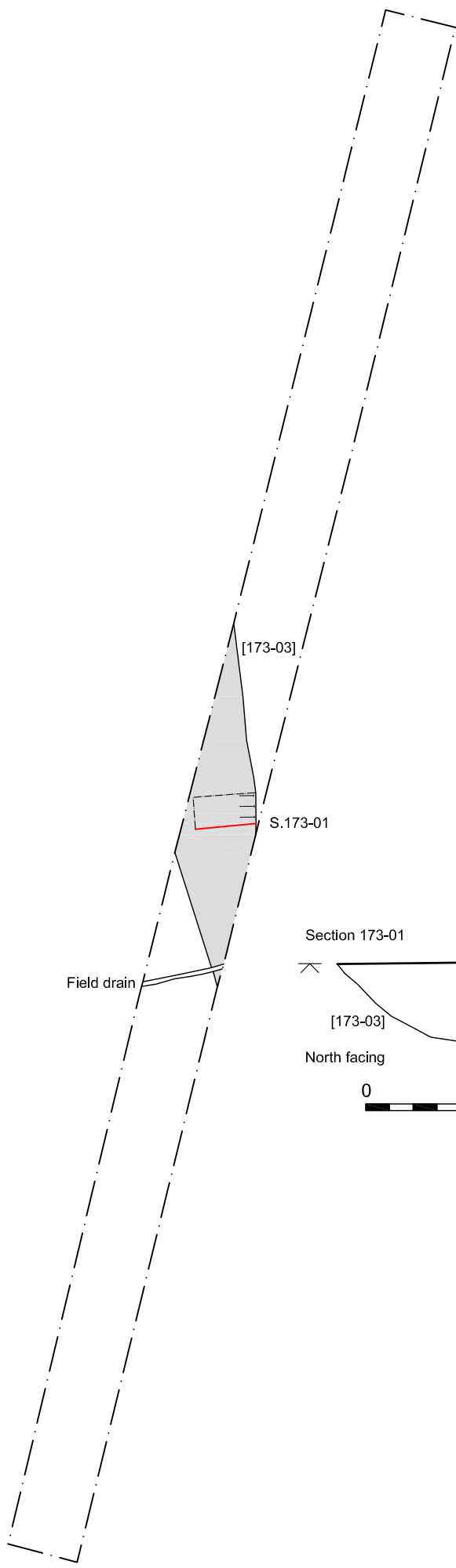


Figure 99. Trench 170, plan and sections. Scale 1:150 and 1:50



Undated - Probably Post-medieval




Figure 100. Trench 173, plan and section. Scale 1:150 and 1:25

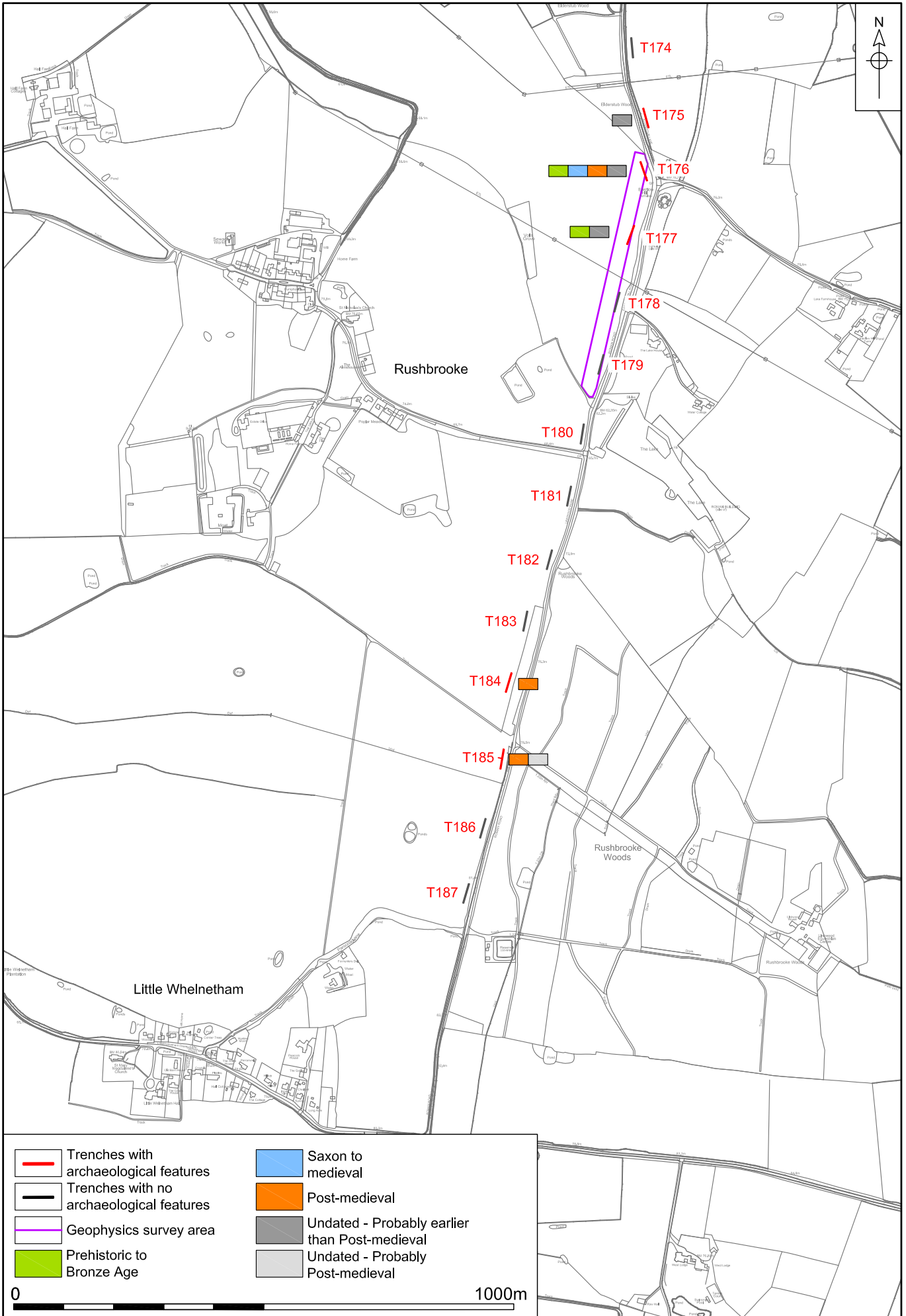
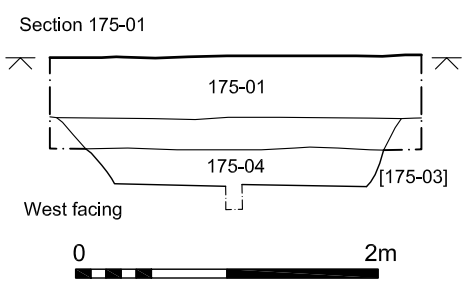
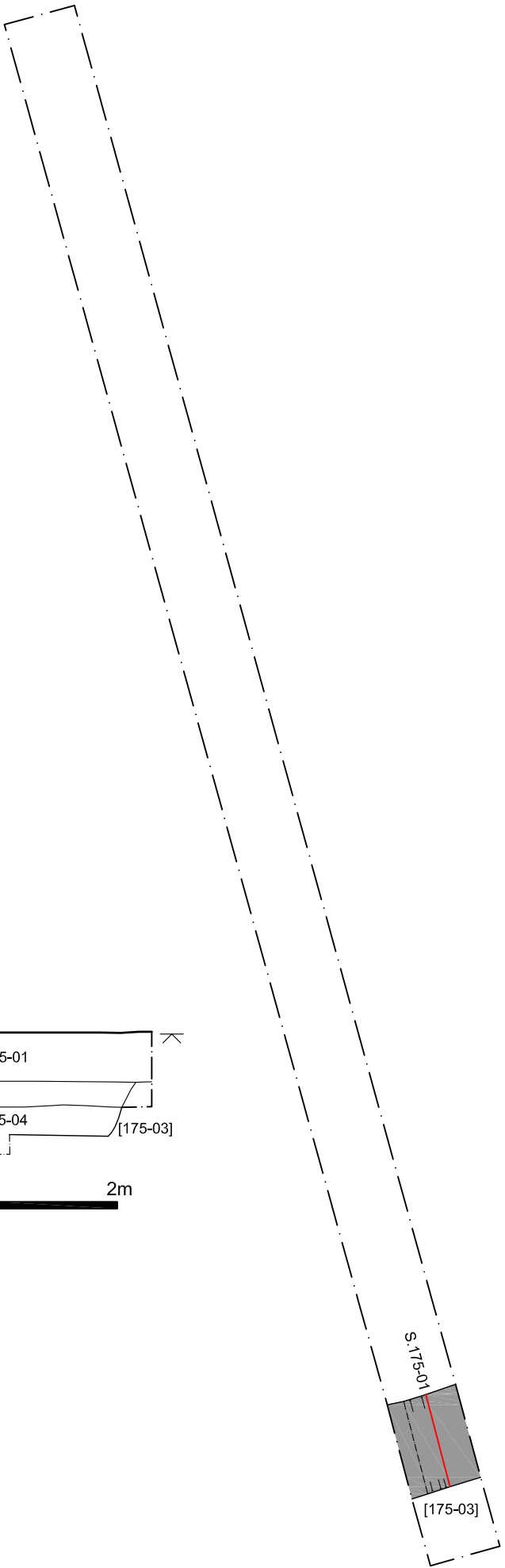


Figure 101. Location of trenches 175 - 187. Scale 1:10,000



Undated - Probably earlier than Post-medieval


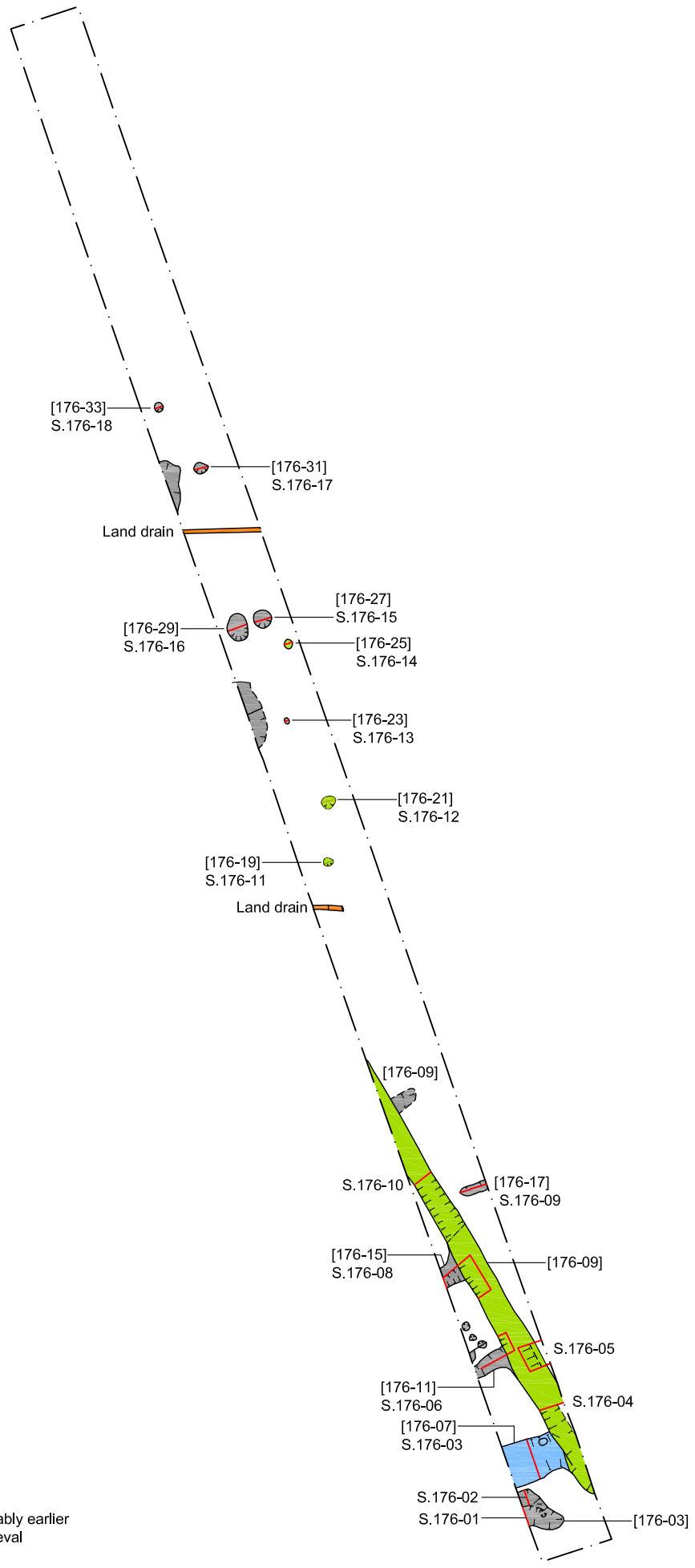






Figure 102. Trench 175, plan and section. Scale 1:150 and 1:50



-  Prehistoric to Bronze Age
-  Saxon to medieval
-  Post-medieval
-  Undated - Probably earlier than Post-medieval




Figure 103. Trench 176, plan. Scale 1:150

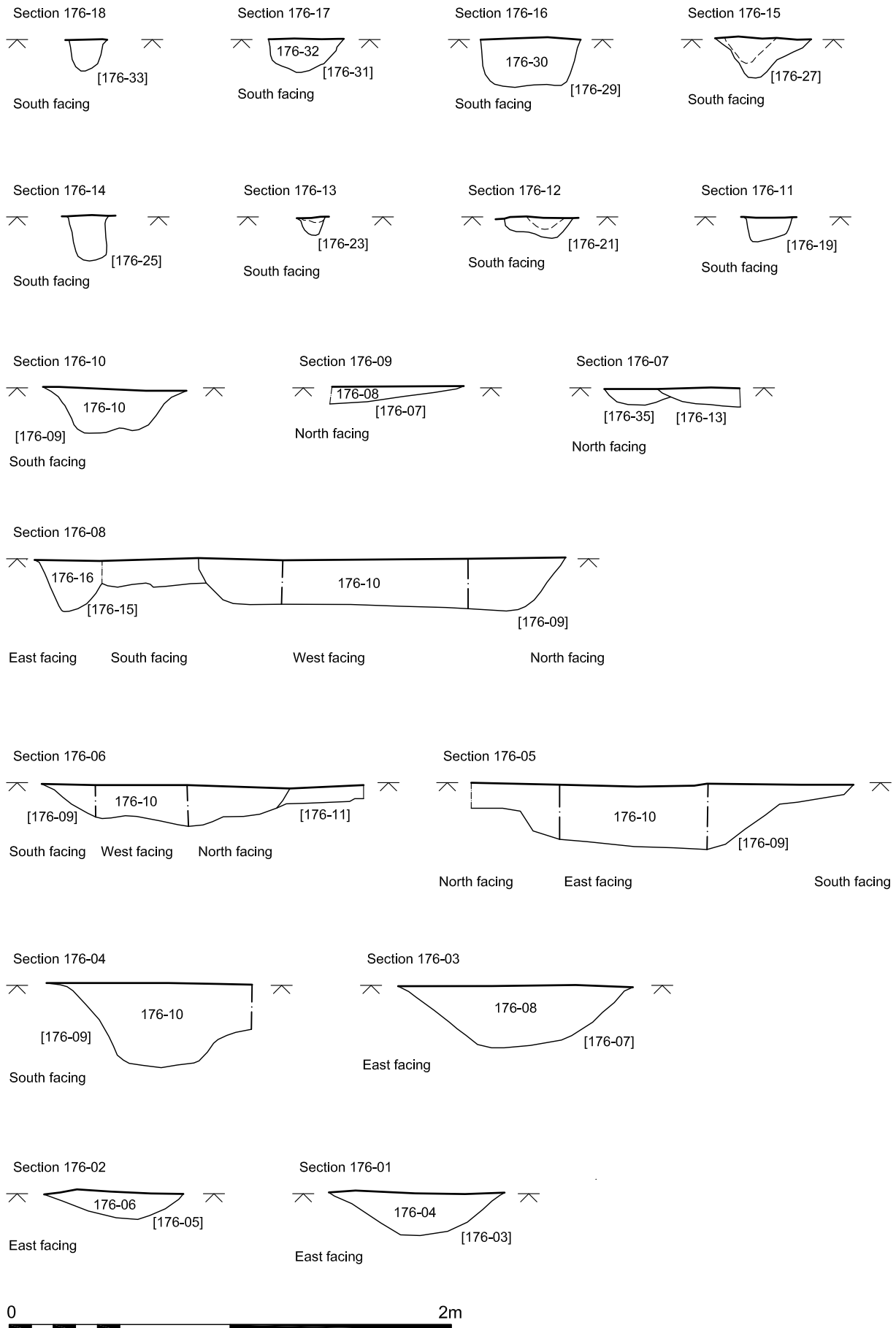
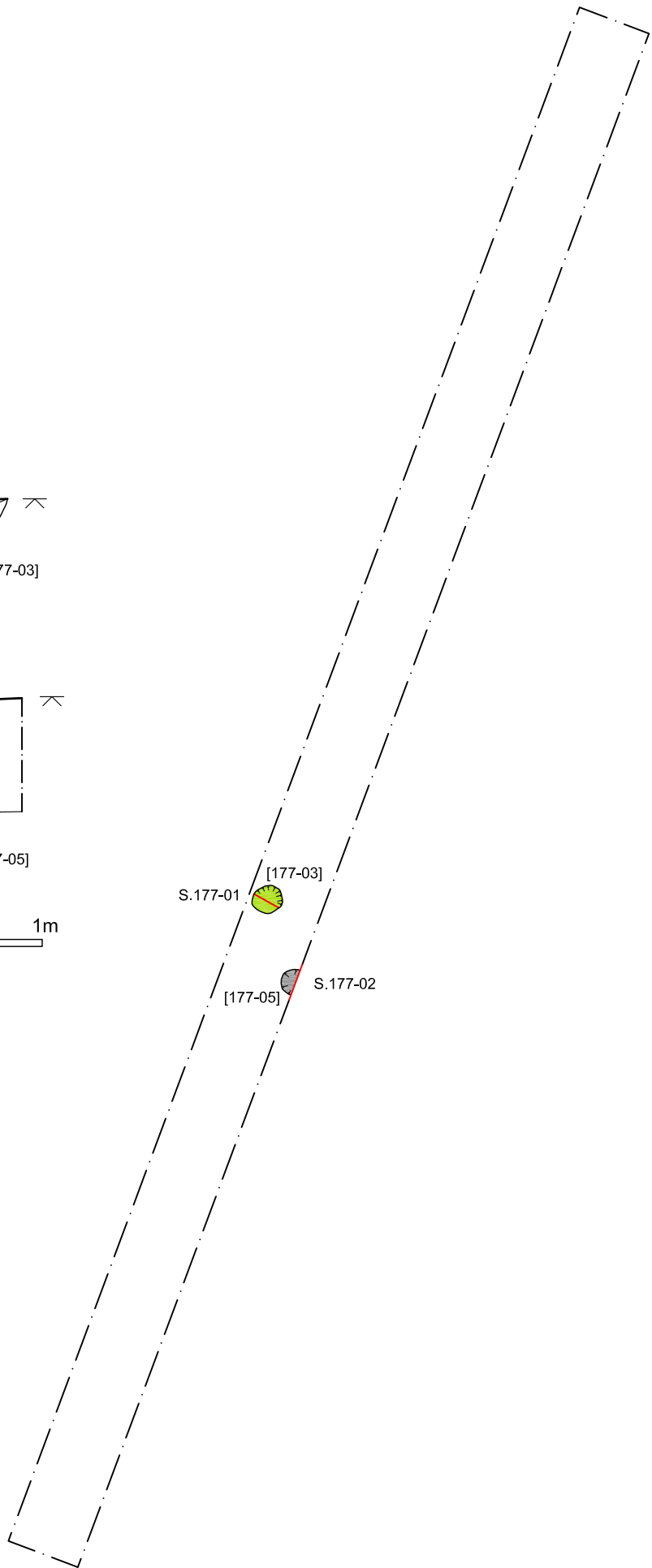
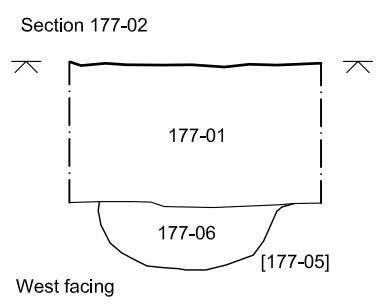
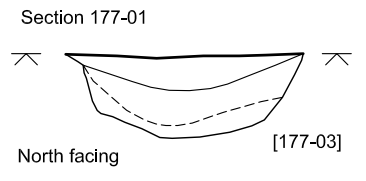




Figure 104. Trench 176, sections. Scale 1:25



-  Prehistoric to Bronze Age
-  Undated - Probably earlier than Post-medieval


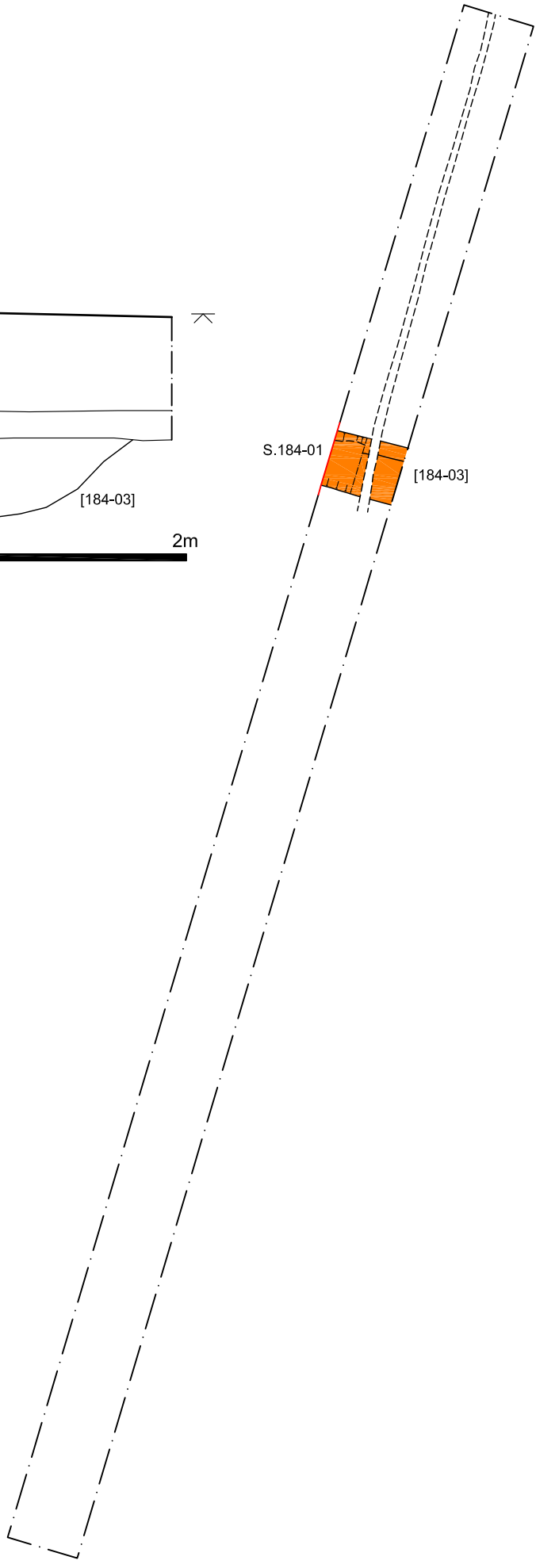
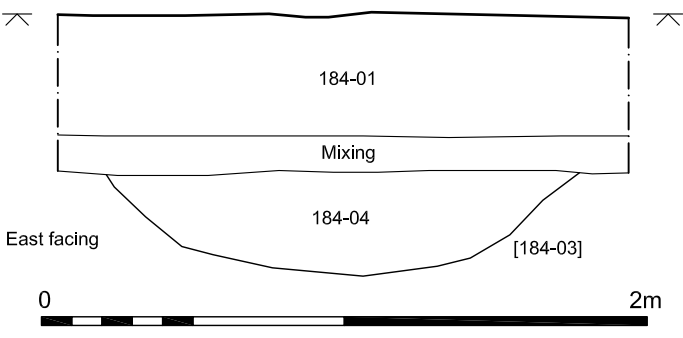


Figure 105. Trench 177, plan and sections. Scale 1:150 and 1:25



Section 184-01



 Post-medieval


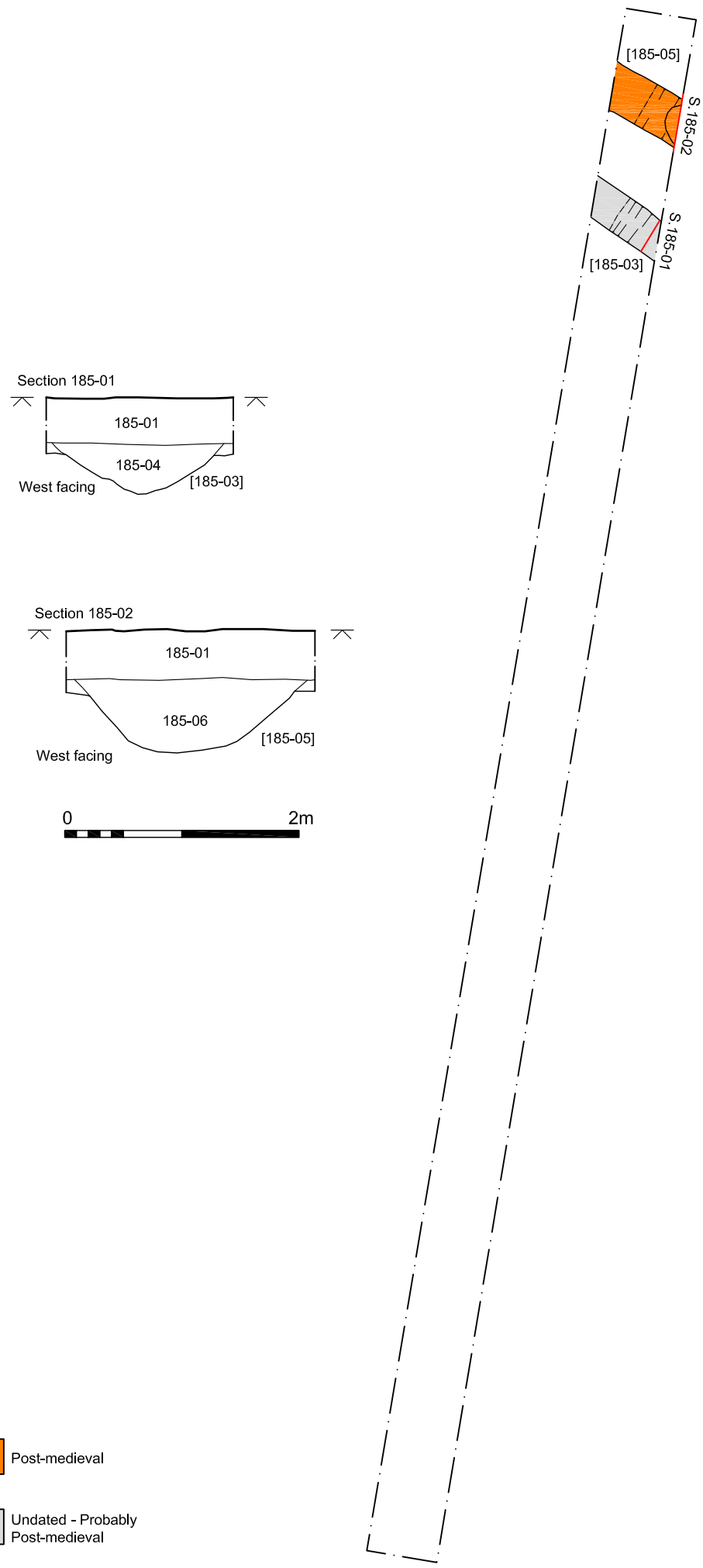


Figure 106. Trench 184, plan and section. Scale 1:150 and 1:25



 Post-medieval

 Undated - Probably Post-medieval


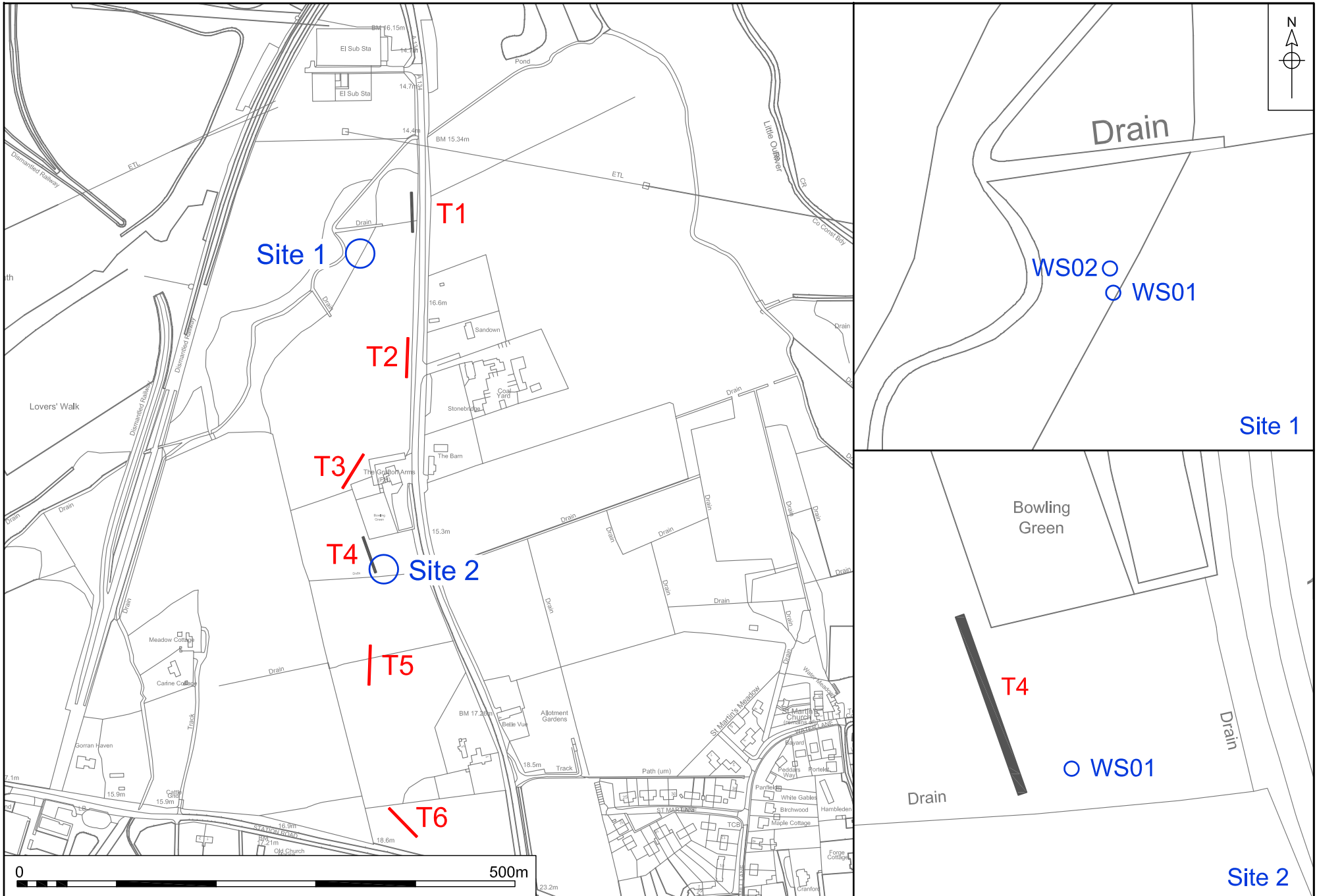


Figure 107. Trench 185, plan and sections. Scale 1:150 and 1:50



© Crown copyright and database rights 2011 Ordnance Survey 100019340

Figure 108. Location of Site 1 (WS01 and WS02) and Site 2 (WS01) at Barnham . Scale 1:5000. Inset at 1:1000

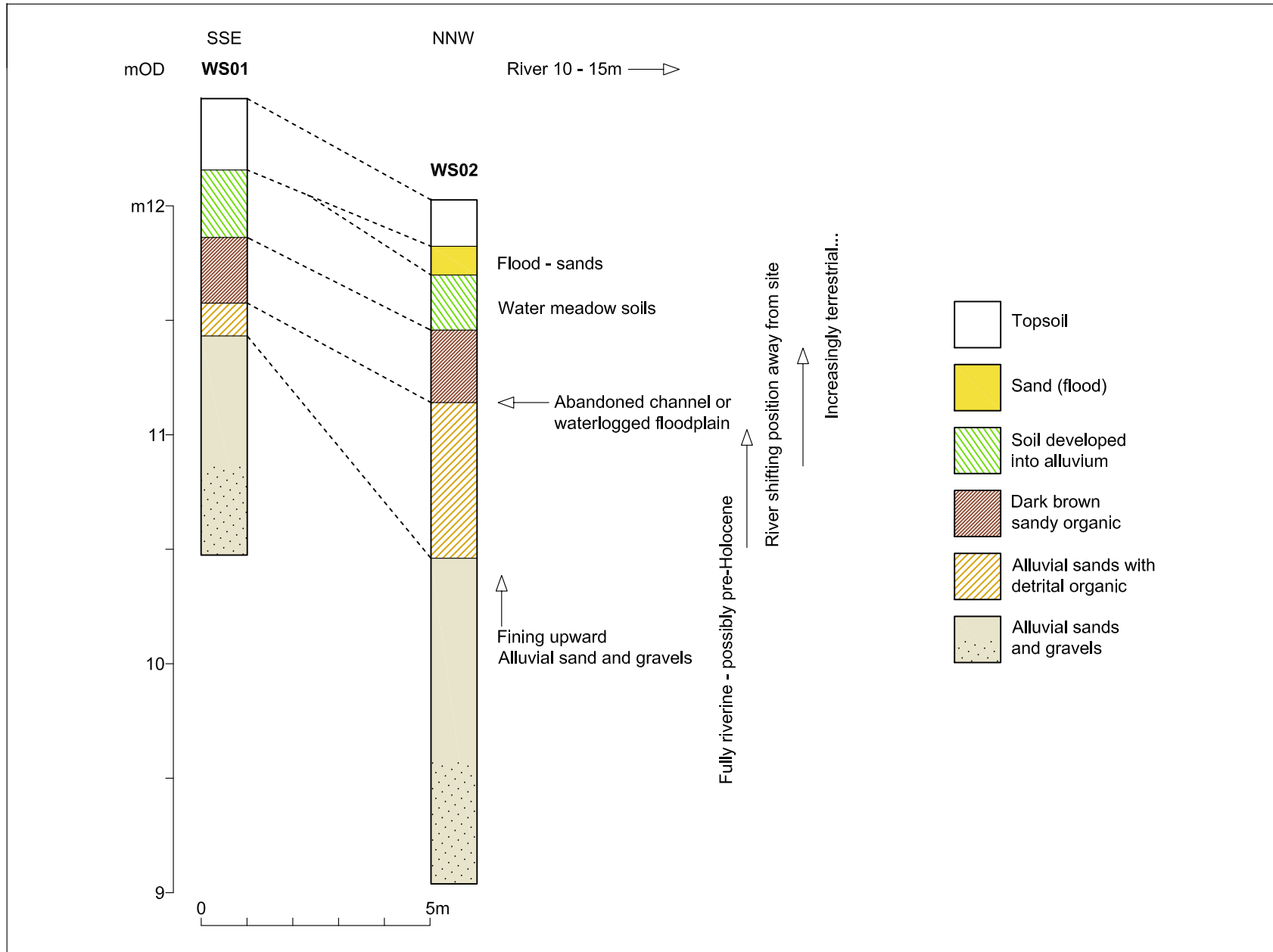


Figure 109. Interpretive profile of window sampling data from Barnham - Site 1.
Vertical scale 1:25, horizontal scale 1:125

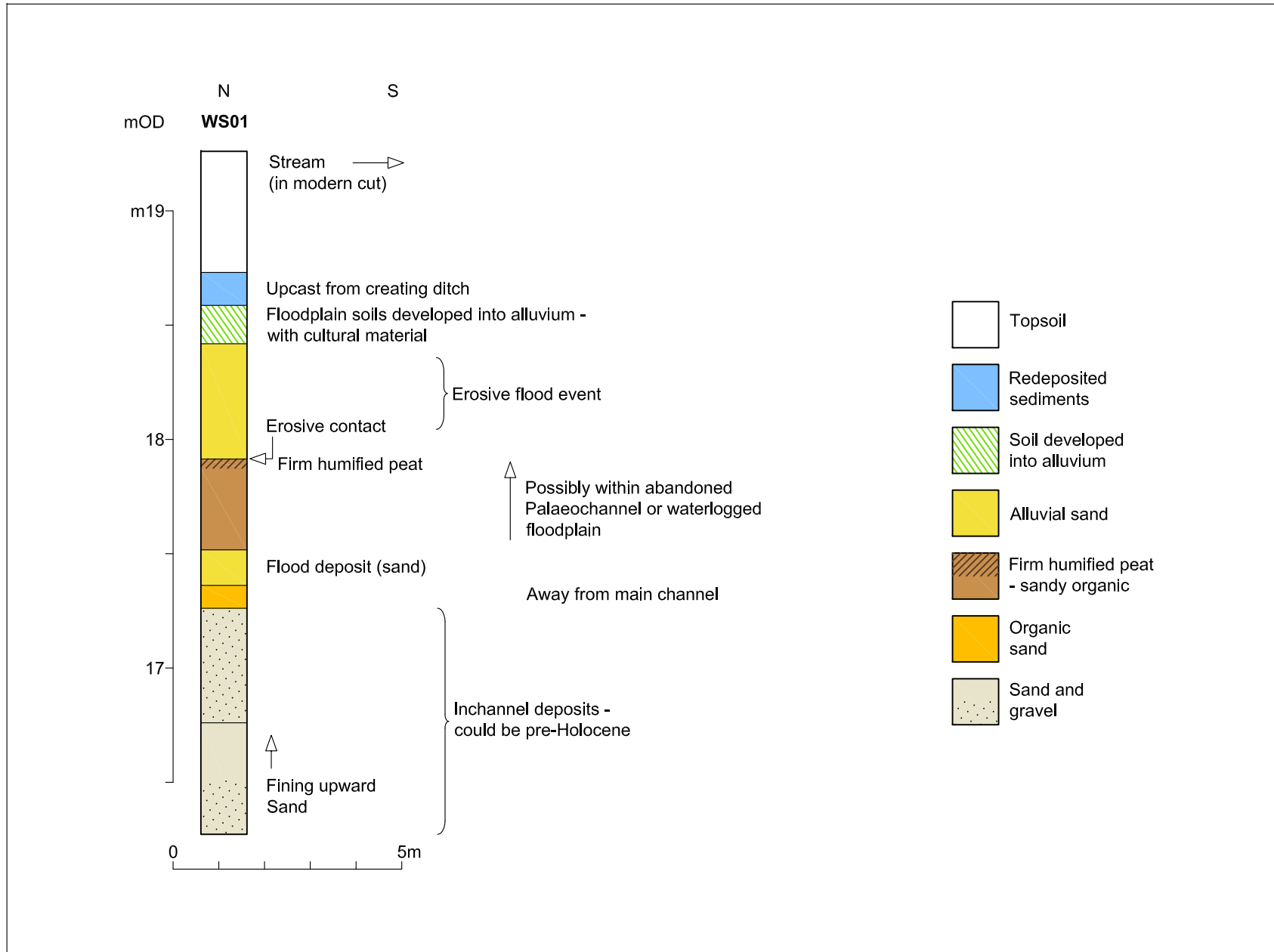
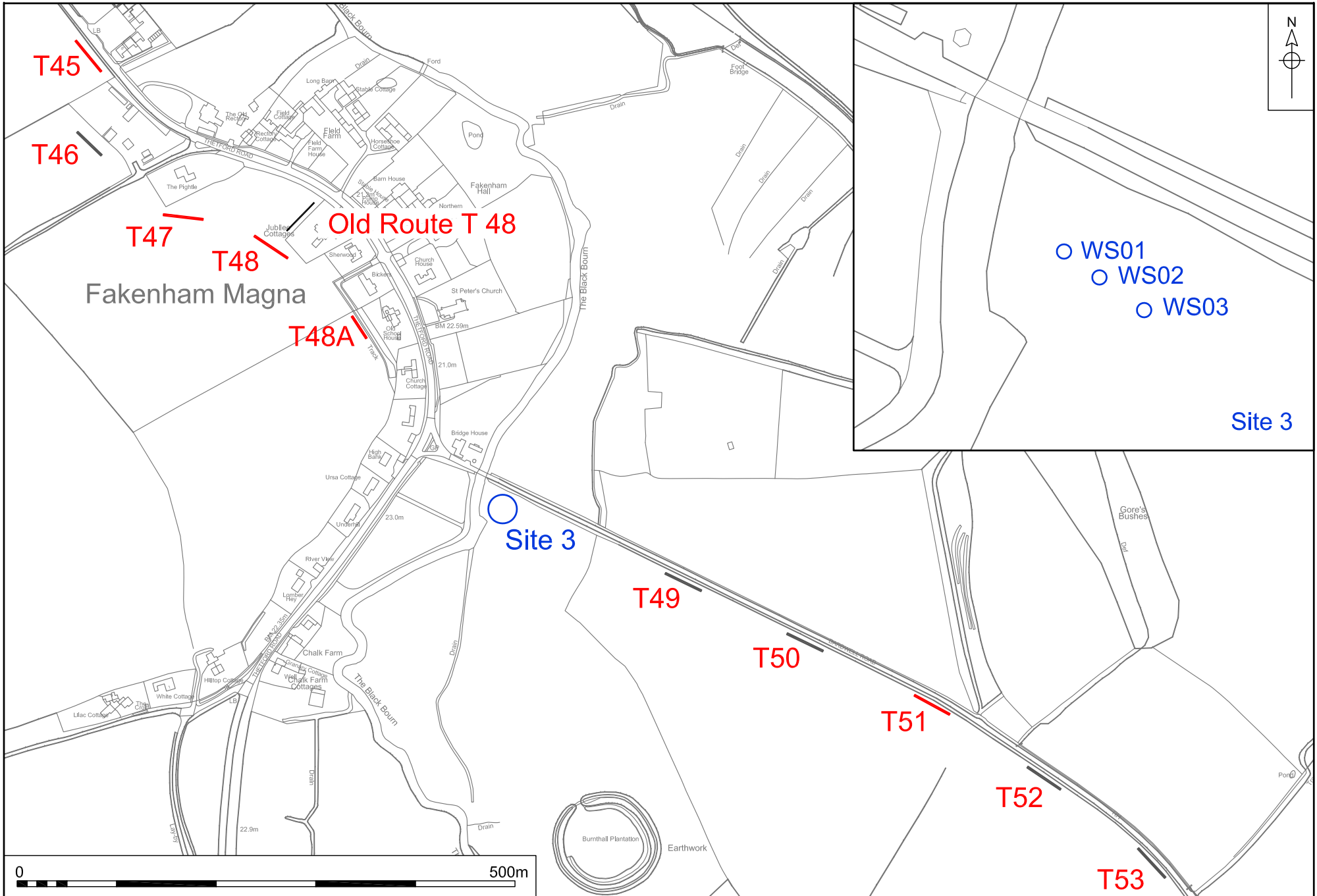


Figure 110. Interpretive profile of window sampling data from Barnham - Site 2.
Vertical scale 1:25, horizontal scale 1:125



© Crown copyright and database rights 2011 Ordnance Survey 100019340

Figure 111. Location of Site 3 (WS01, WS02 WS03) at Fakenham Magna. Scale 1:5000. Inset at scale 1:1000

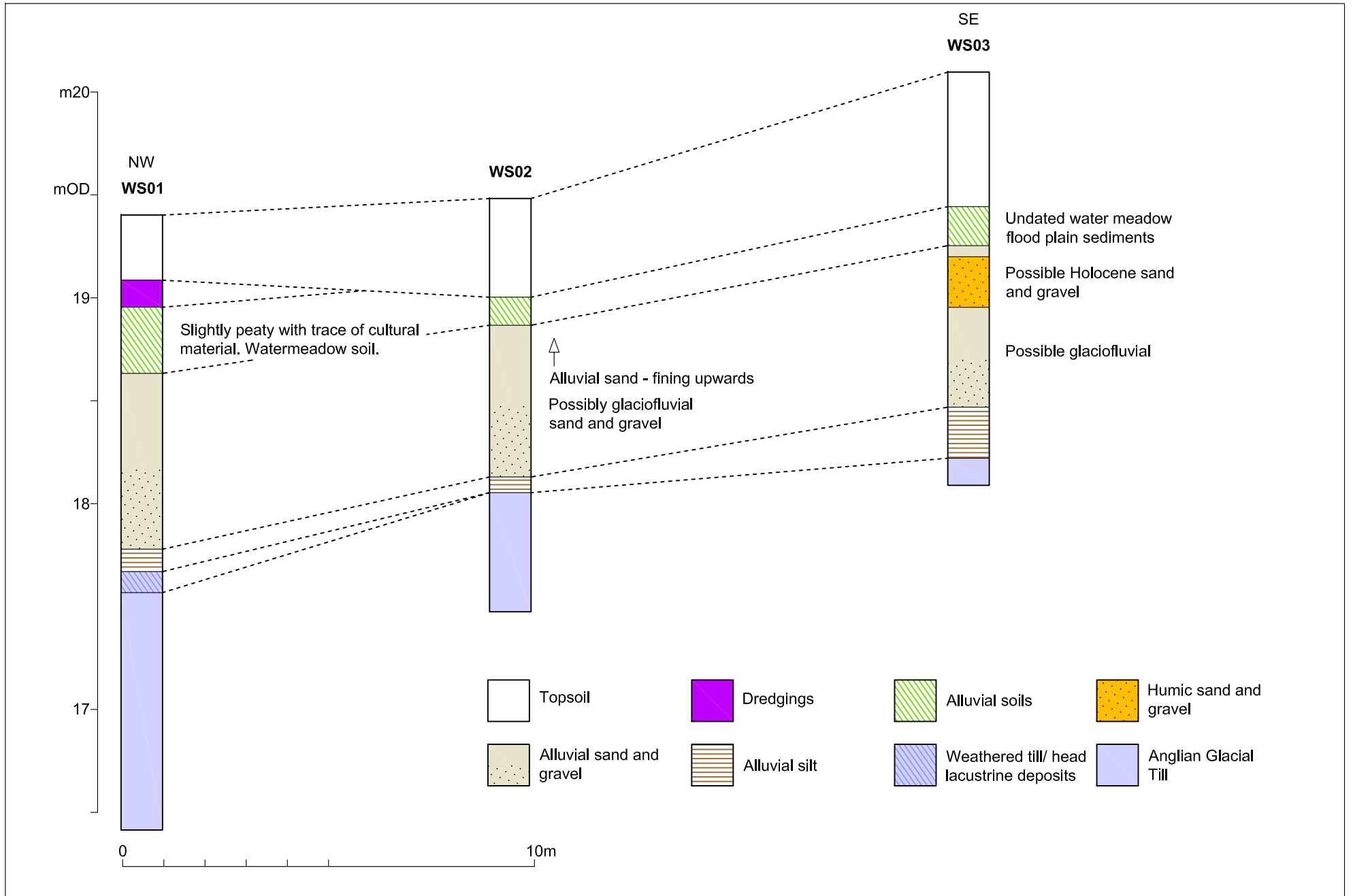
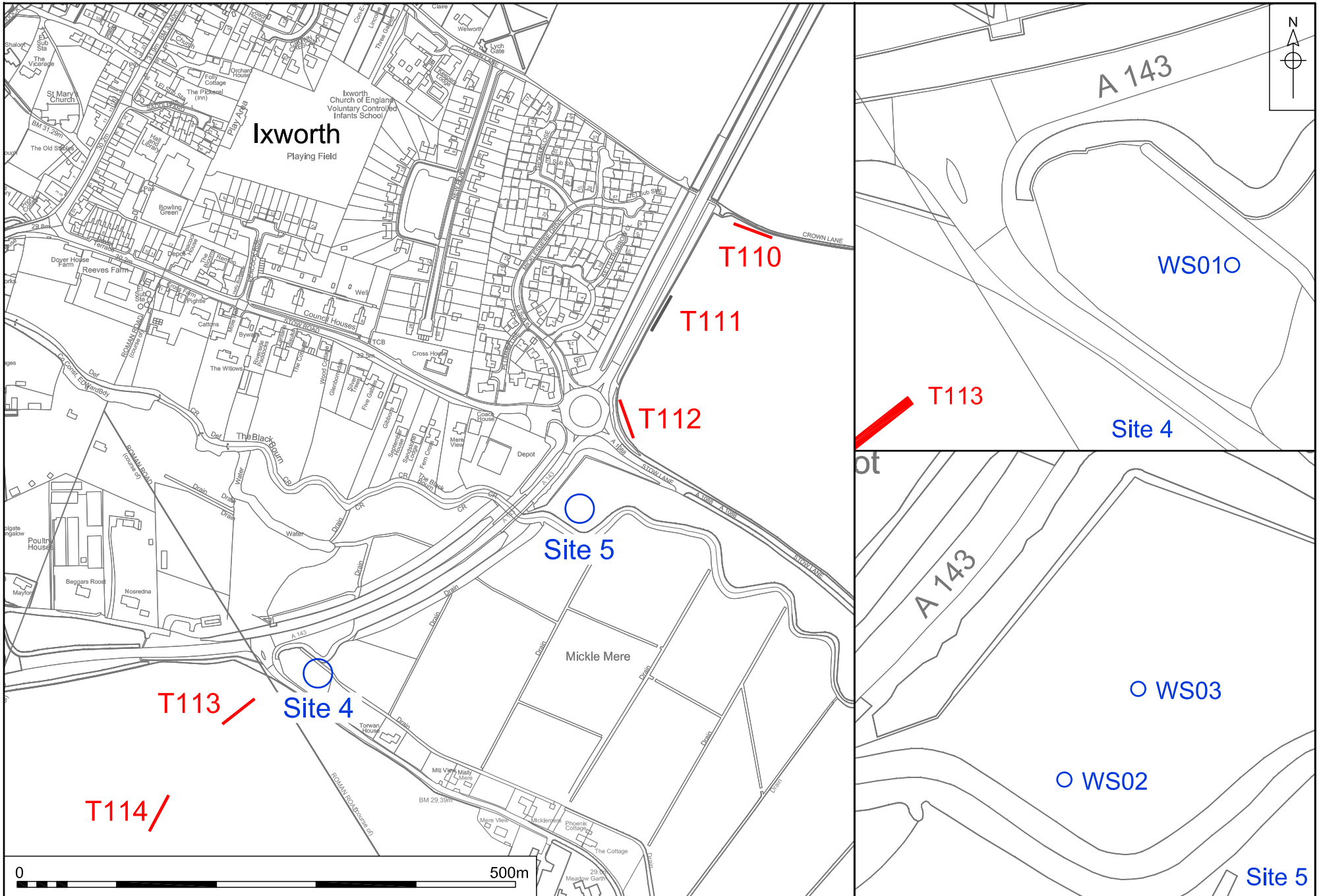


Figure 112. Interpretive profile of window sampling data from Fakenham Magna - Site 3.
Vertical scale 1:25, horizontal scale 1:125



© Crown copyright and database rights 2011 Ordnance Survey 100019340

Figure 113. Location of Site 4 (WS01) and 5 (WS01, WS02, WS03) at Ixworth. Scale 1:5000. Inset at scale 1:1000

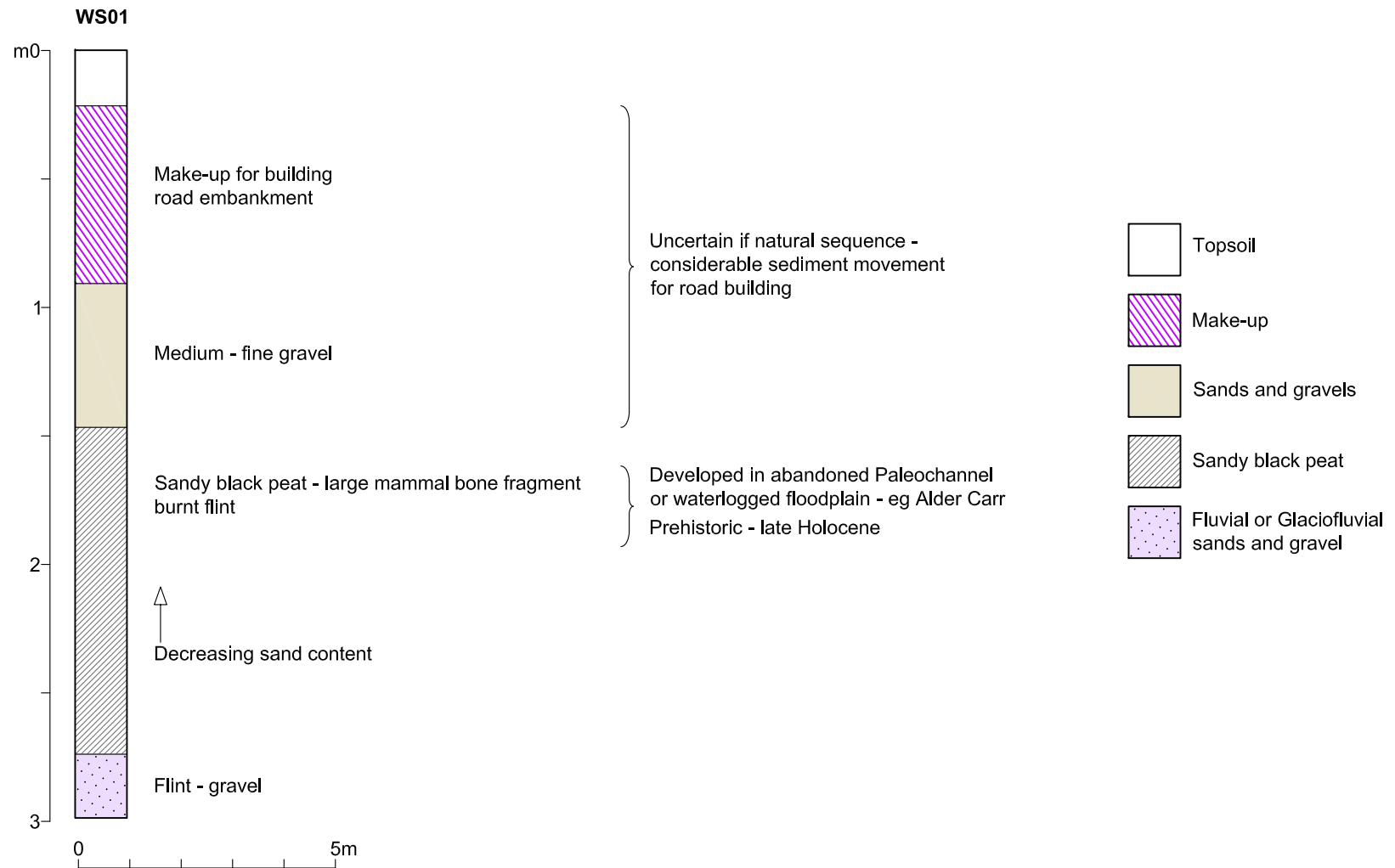


Figure 114. Interpretive profile of window sampling data from Ixworth - Site 4.
 Vertical scale 1:25, horizontal scale 1:125

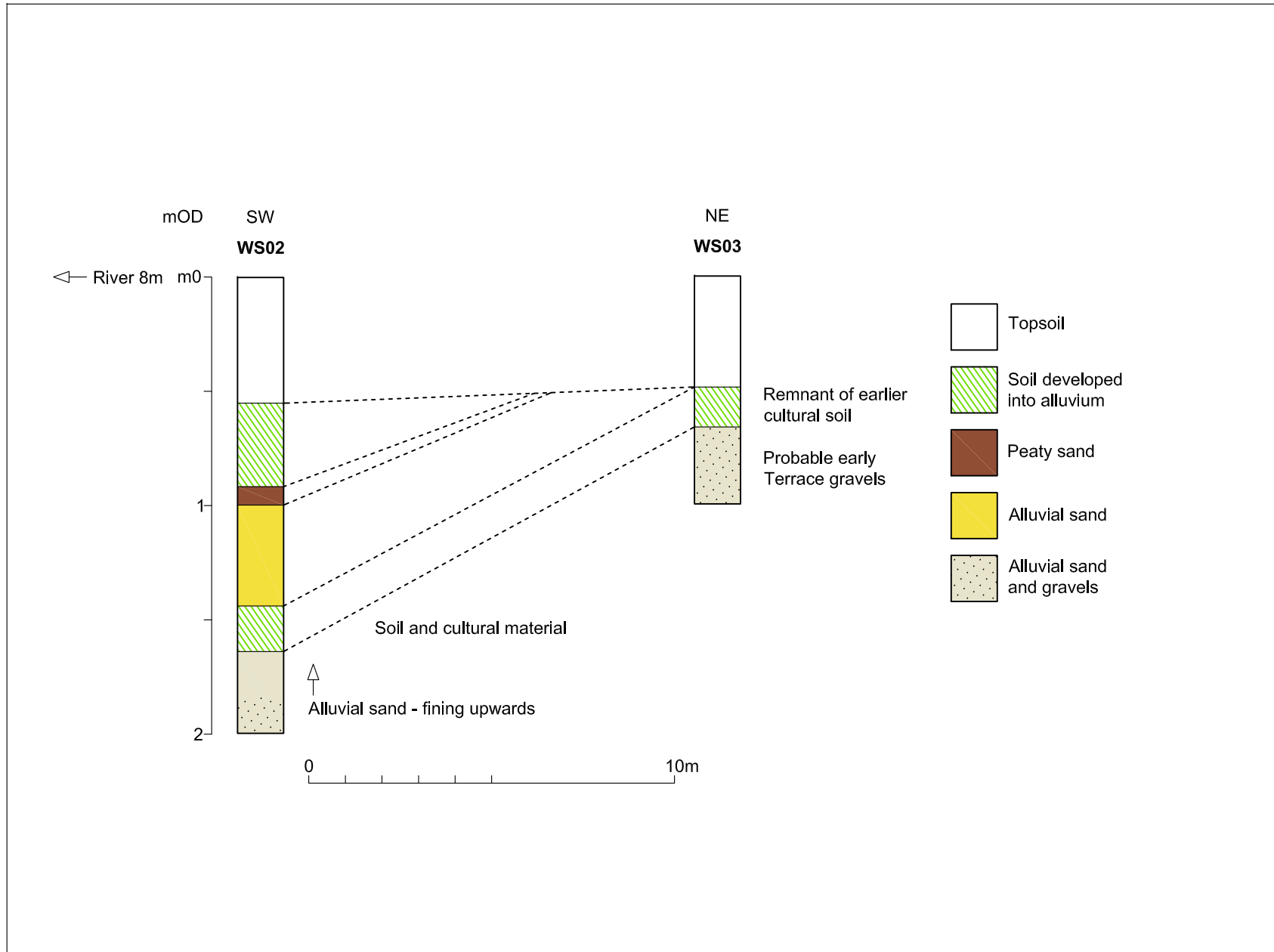
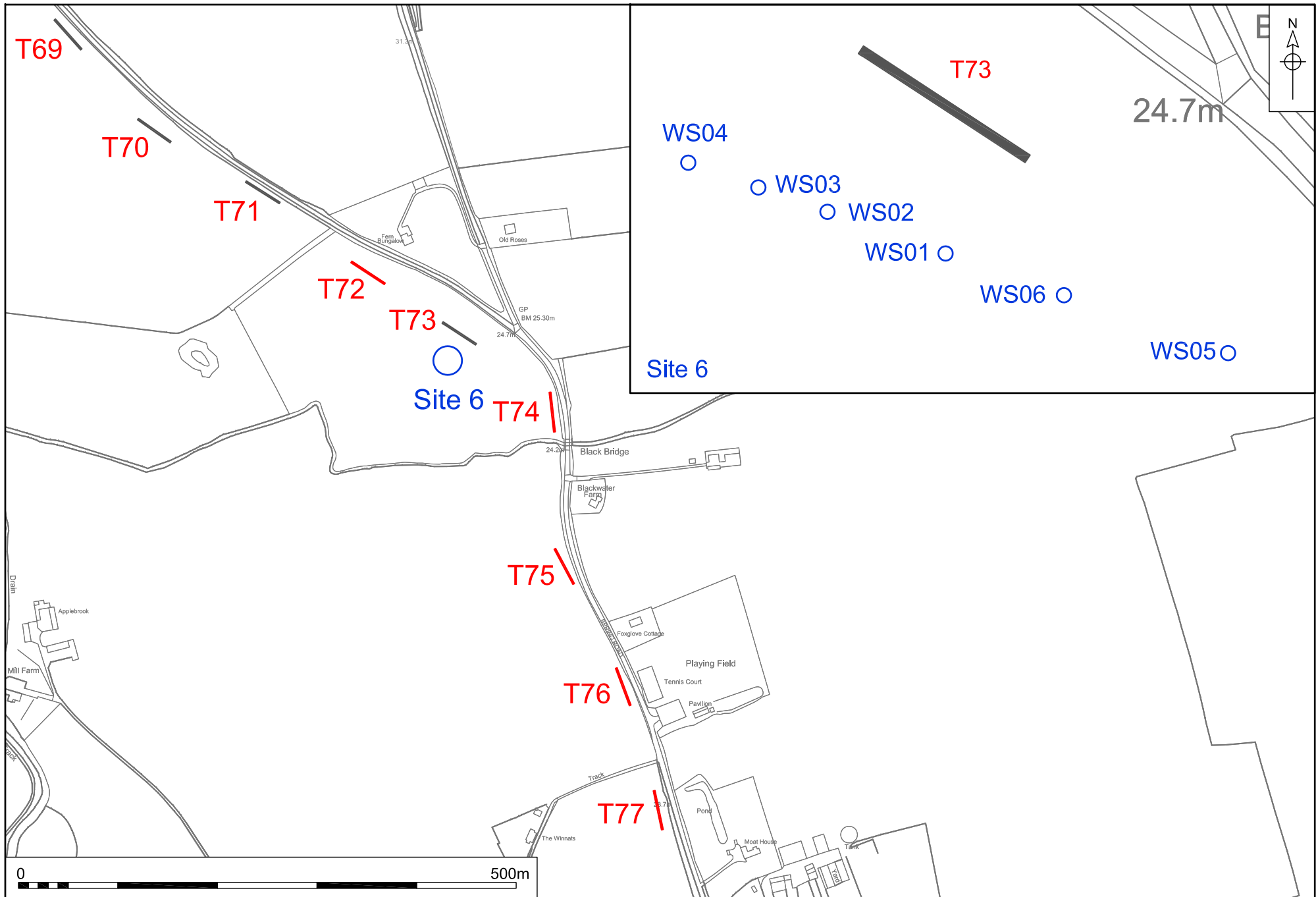


Figure 115. Interpretive profile of window sampling data from Ixworth - Site 5.
 Vertical scale 1:25, horizontal scale 1:250



© Crown copyright and database rights 2011 Ordnance Survey 100019340

Figure 116. Location of Site 6 (WS01, WS01, WS02, WS03, WS04, WS05, WS06) at Bardwell. Scale 1:5000. Inset at scale 1:1000

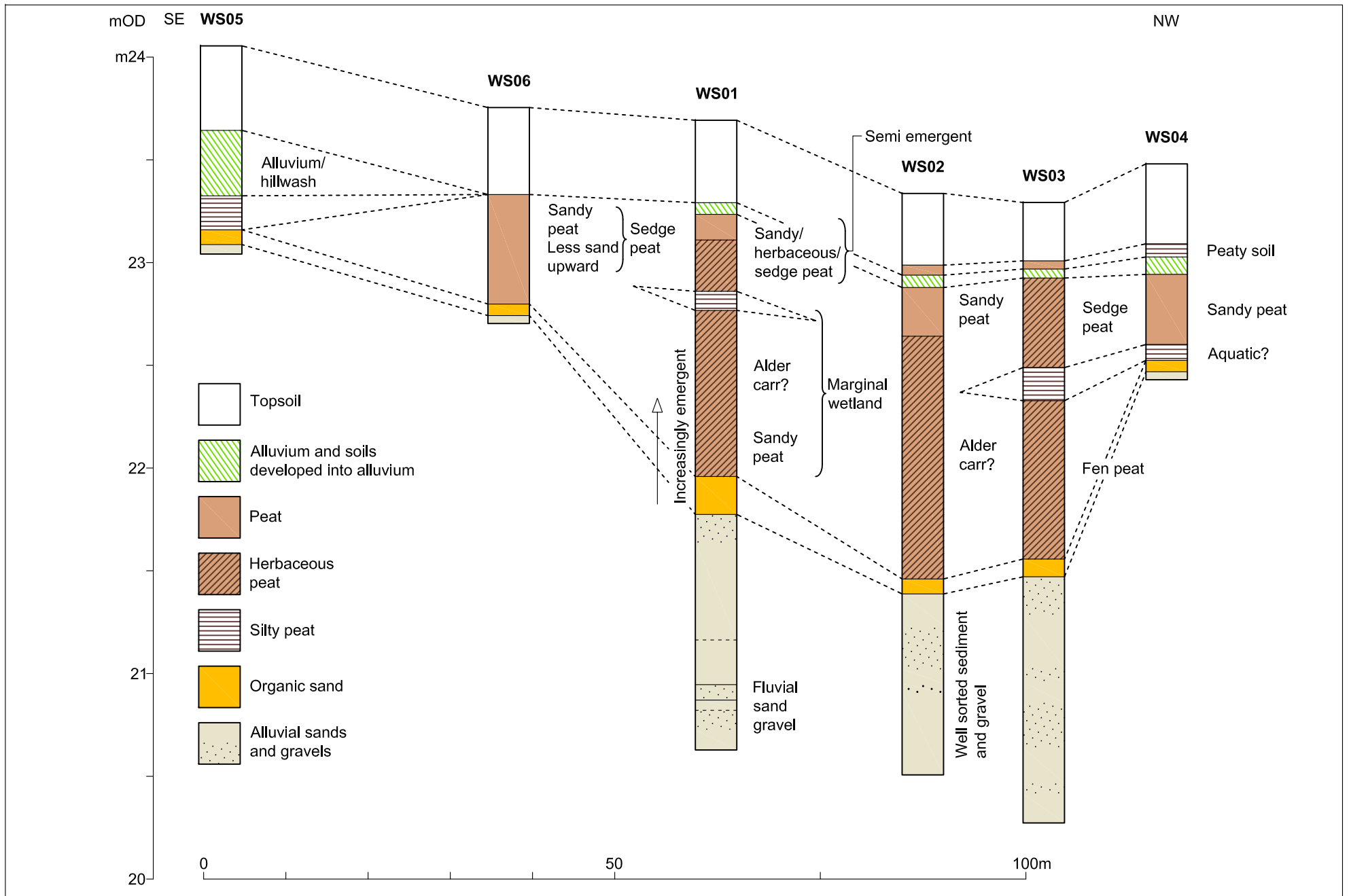


Figure 117. Interpretive profile of window sampling data from Bardwell - Site 6.
Vertical scale 1:25, horizontal scale 1:1000

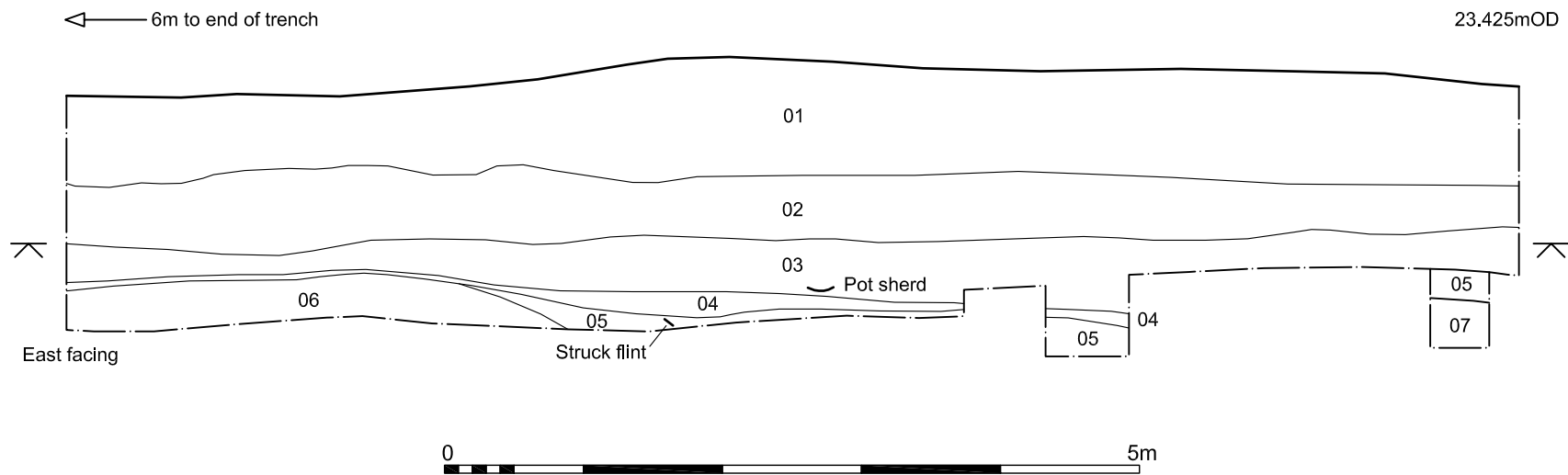


Figure 118. Section BAR 098 73-01 Trench 73 at Bardwell
 (location of monolith [43]). Scale 1:50