

图 1 图

图


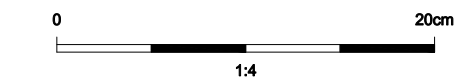
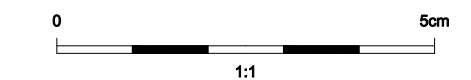
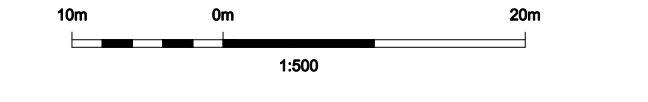
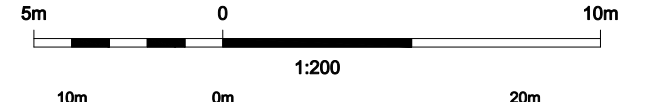
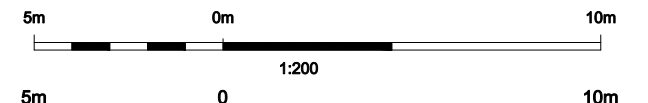
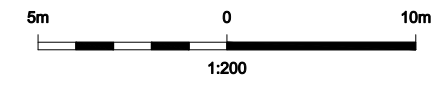
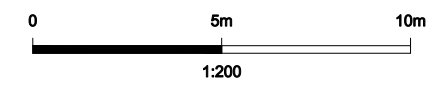
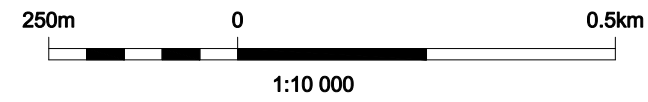











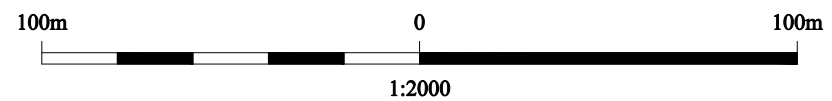
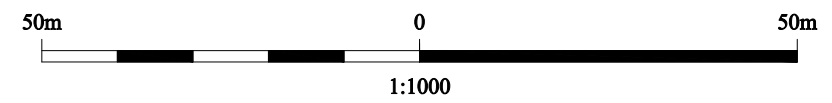
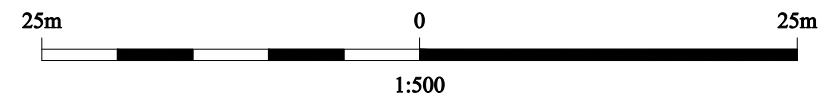
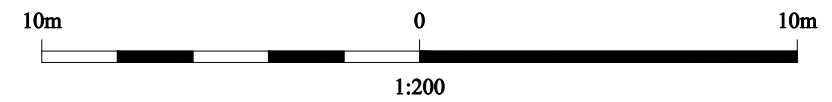
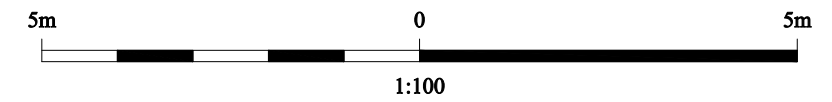
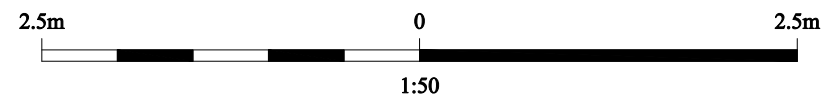
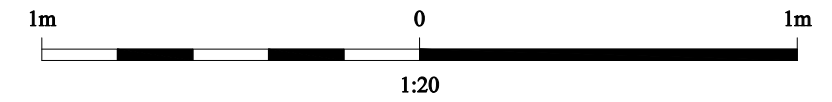
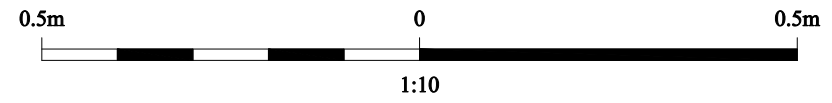
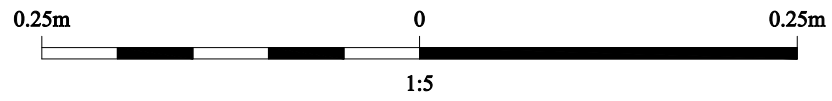
图

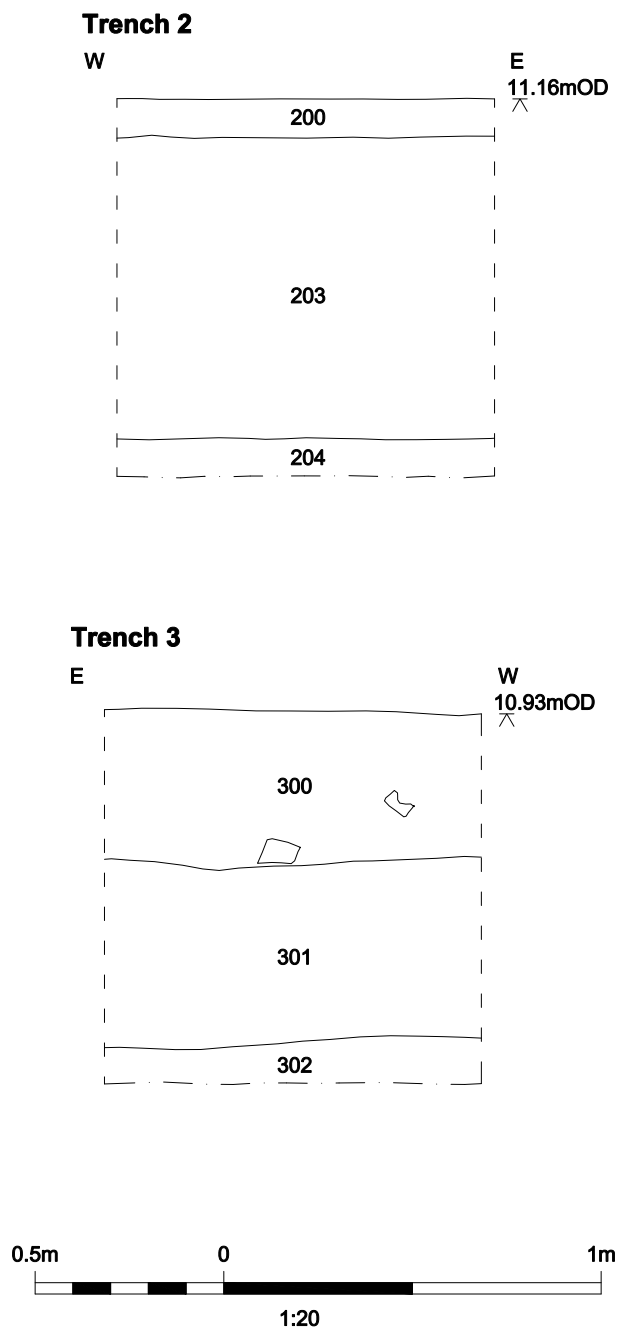
500mm/1:20 grid  
2000

5000mm/1:100 grid  
2/008

W

图





**Figure 4:** Sample Sections



Based on the Ordnance Survey's 1:1250 Superplan Digital Data of 2004  
with the permission of the Controller of Her Majesty's Stationary Office  
© Crown Copyright. Licence No. AL 100023757

**Figure 1:** East facing section of Trench 3

FORMER LADYWELL ROAD POLICE STATION, LONDON BOROUGH OF LEWISHAM:  
RESULTS OF AN ARCHAEOLOGICAL EVALUATION

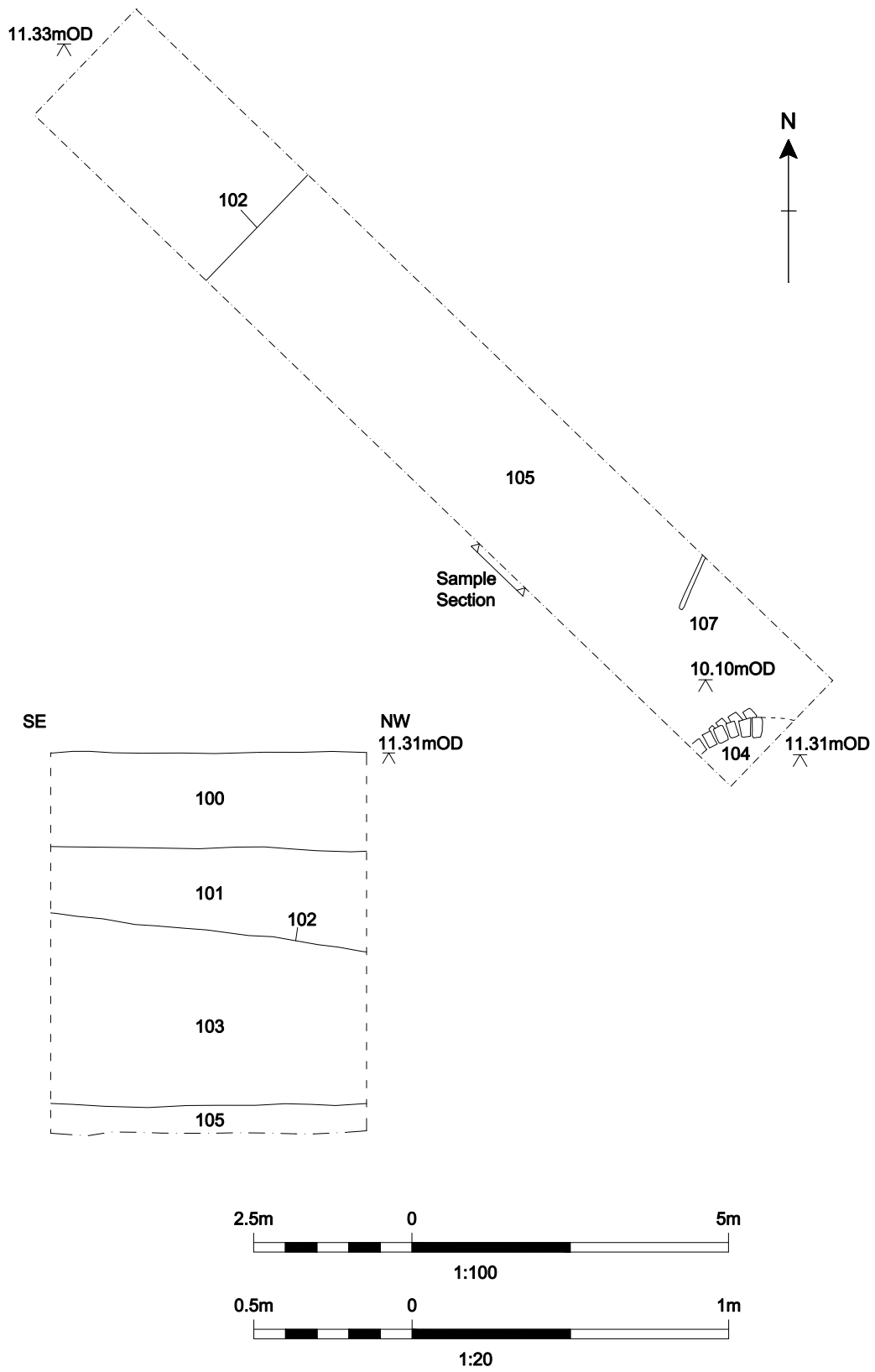
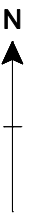


Figure 3: Trench 1: Plan (1:100) and Sample Section (1:20)



Based on the Ordnance Survey's 1:1250 Superplan Digital Data of 2004  
with the permission of the Controller of Her Majesty's Stationary Office  
© Crown Copyright. Licence No. AL 100023757

**Figure 1:** East facing section of Trench 3



Based on the Ordnance Survey's 1:1250 Superplan Digital Data of 2004  
with the permission of the Controller of Her Majesty's Stationary Office  
© Crown Copyright. Licence No. AL 100023757


**Figure 1:** East facing section of Trench 3



Based on the Ordnance Survey's 1:1250 Superplan Digital Data of 2004  
with the permission of the Controller of Her Majesty's Stationary Office  
© Crown Copyright. Licence No. AL 100023757

**Figure 1:** East facing section of Trench 3





Based on the Ordnance Survey's 1:1250 Superplan Digital Data of 2004  
with the permission of the Controller of Her Majesty's Stationary Office  
© Crown Copyright. Licence No. AL 100023757

**Figure 1:** East facing section of Trench 3



Based on the Ordnance Survey's 1:1250 Superplan Digital Data of 2004  
with the permission of the Controller of Her Majesty's Stationary Office  
© Crown Copyright. Licence No. AL 100023757

**Figure 1:** East facing section of Trench 3