



Client

HEADLAND
ARCHAEOLOGY (UK) Ltd

FORTH REPLACEMENT CROSSING, LAND PARCEL 1 (FRCE10)

Reproduced using 2007 OS 1:50,000 Landranger No. 65 and digital 1:10,000 data supplied by Transport Scotland. Ordnance Survey © Crown copyright 2011 All rights reserved. Licence No. AL 100013329

0 2.5km

1:55,000 @ A4

Detailed description: This block contains the client information, project title, and scale. The client is Transport Scotland. The project is titled 'FORTH REPLACEMENT CROSSING, LAND PARCEL 1 (FRCE10)'. The map data is reproduced from 2007 OS 1:50,000 Landranger No. 65 and digital 1:10,000 data supplied by Transport Scotland. A scale bar shows 0 to 2.5 km, with a scale of 1:55,000 @ A4. A north arrow is located in the top right corner of the block.

Illus 1
Site location



© Headland Archaeology (UK) Ltd



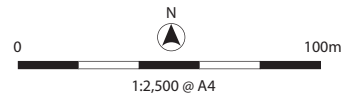
FORTH REPLACEMENT CROSSING, LAND PARCEL 1 (FRCE10)



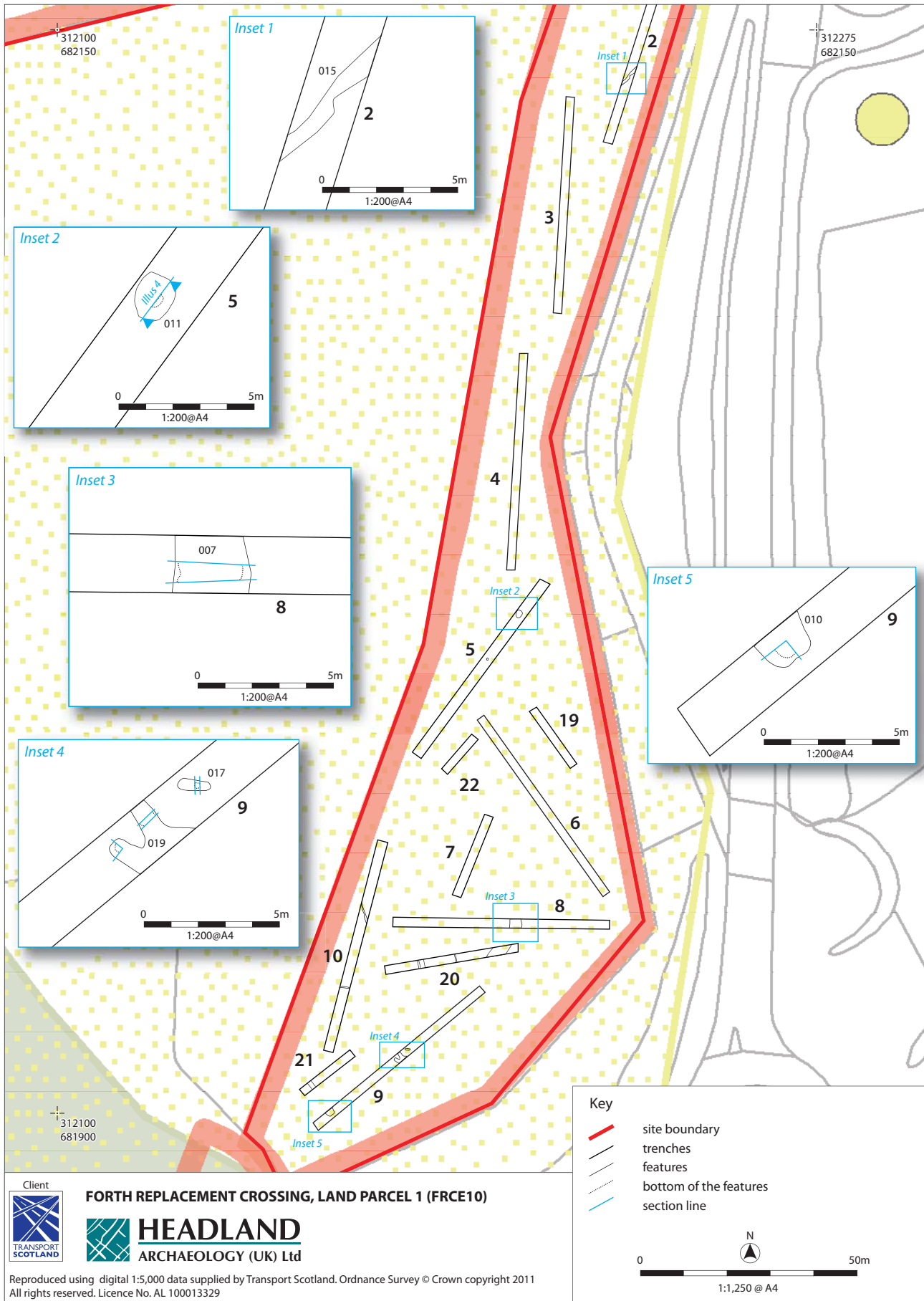
Reproduced using digital 1:5,000 data supplied by Transport Scotland. Ordnance Survey © Crown copyright 2011
All rights reserved. Licence No. AL 100013329

Key

- site boundary
- trenches



Illus 2
Trench plan



© Headland Archaeology (UK) Ltd

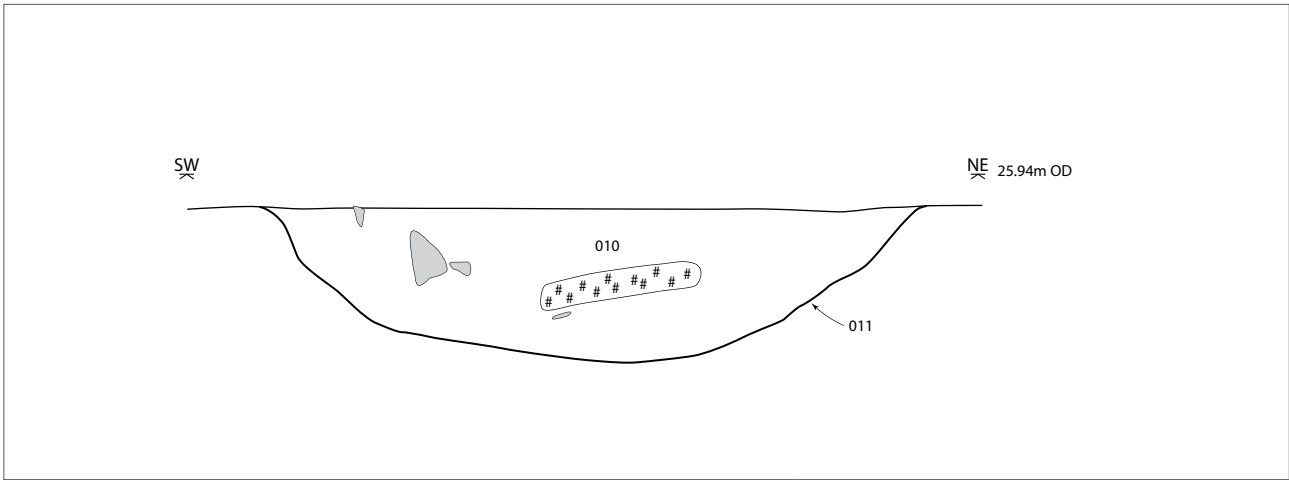


FORTH REPLACEMENT CROSSING, LAND PARCEL 1 (FRCE10)



Reproduced using digital 1:5,000 data supplied by Transport Scotland. Ordnance Survey © Crown copyright 2011
All rights reserved. Licence No. AL 100013329

Illus 3
Plan of features



Client



FORTH REPLACEMENT CROSSING, LAND PARCEL 1 (FRCE10)




HEADLAND
ARCHAEOLOGY (UK) Ltd

Reproduced using digital 1:5,000 data supplied by Transport Scotland. Ordnance Survey © Crown copyright 2011
All rights reserved. Licence No. AL 100013329

Key

- # charcoal
- stone



0 1m

1:20 @ A4

Illus 4
S-E facing section through pit [011]



Illus 5
Trench 8: Section through ditch [007] looking N



Illus 6
Trench 9: Section through feature [019] looking N-W