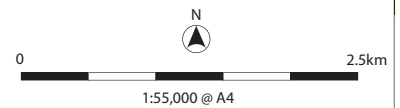


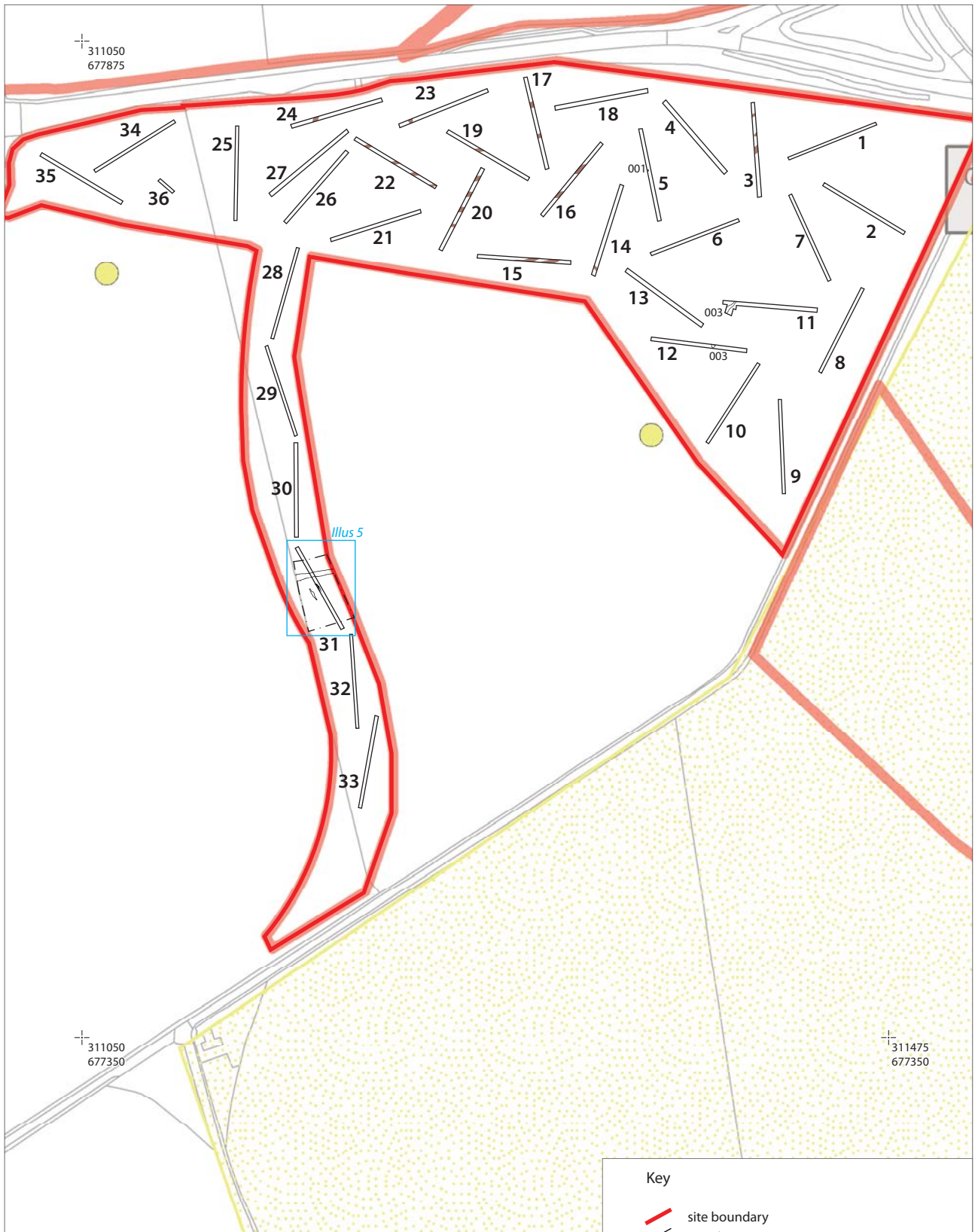
HEADLAND
ARCHAEOLOGY (UK) Ltd

FORTH REPLACEMENT CROSSING, LAND PARCEL 6 (FRCE10)

Reproduced using 2007 OS 1:50,000 Landranger No. 65 and digital 1:10,000 data supplied by Transport Scotland. Ordnance Survey © Crown copyright 2011. All rights reserved. Licence No. AL 100013329



Illus 1
Site location



© Headland Archaeology (UK) Ltd



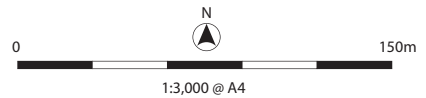
FORTH REPLACEMENT CROSSING, LAND PARCEL 6 (FRCE10)



Reproduced using digital 1:5,000 data supplied by Transport Scotland. Ordnance Survey © Crown copyright 2011
All rights reserved. Licence No. AL 100013329

Key

- site boundary
- trenches
- excavated area
- furrows



Illus 2
Trench plan



Illus 3
Pit [001]

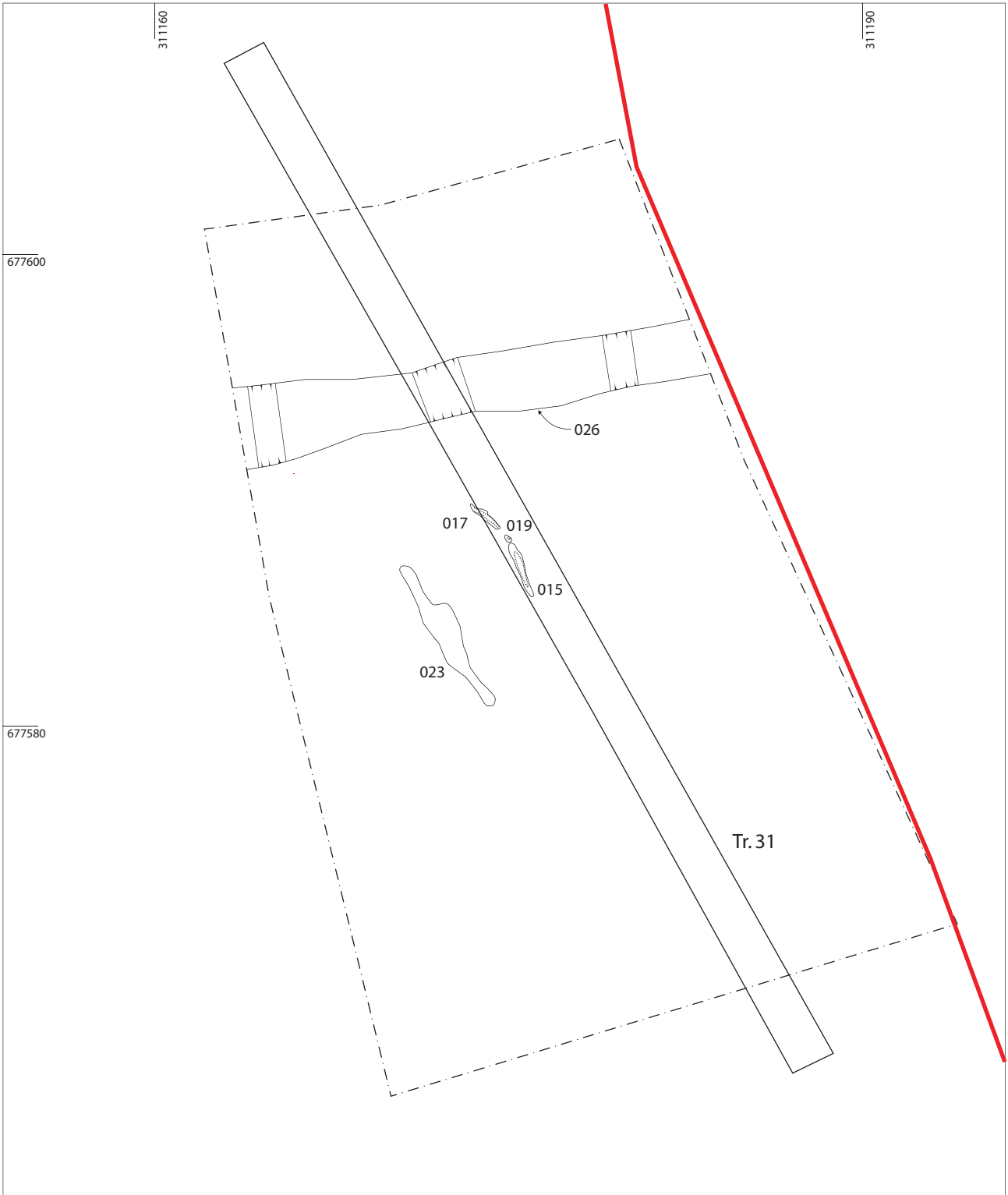


Illus 4
Ditch [004]



HEADLAND
ARCHAEOLOGY (UK) Ltd

FORTH REPLACEMENT CROSSING, LP6 (FRCE10)



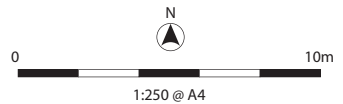
FORTH REPLACEMENT CROSSING, LAND PARCEL 6 (FRCE10)



Reproduced using digital 1:5,000 data supplied by Transport Scotland. Ordnance Survey © Crown copyright 2011
All rights reserved. Licence No. AL 100013329

Key

- site boundary
- trench
- excavated area



Illus 5
Excavation area



Illus 6

Post excavation shot of post-hole [007] and gullies [005] & [009]



Illus 7

Ditch [011/025]



HEADLAND
ARCHAEOLOGY (UK) Ltd

FORTH REPLACEMENT CROSSING, LP6 (FRCE10)