

© Headland Archaeology (UK) Ltd






FORTH REPLACEMENT CROSSING, LAND PARCEL 8 (FRCE10)



Reproduced using digital 1:5,000 data supplied by Transport Scotland. Ordnance Survey © Crown copyright 2011  
All rights reserved. Licence No. AL 100013329

Key

-  site boundary
-  trenches
-  furrows



Scale 1:3,000 @ A4

**Illus 2**  
Trench plan