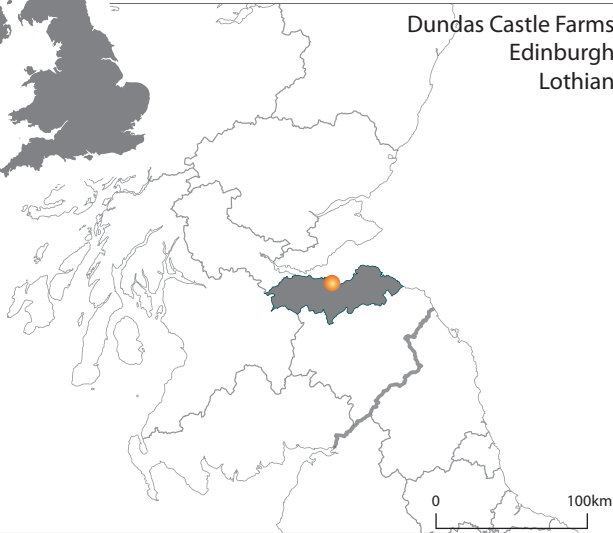




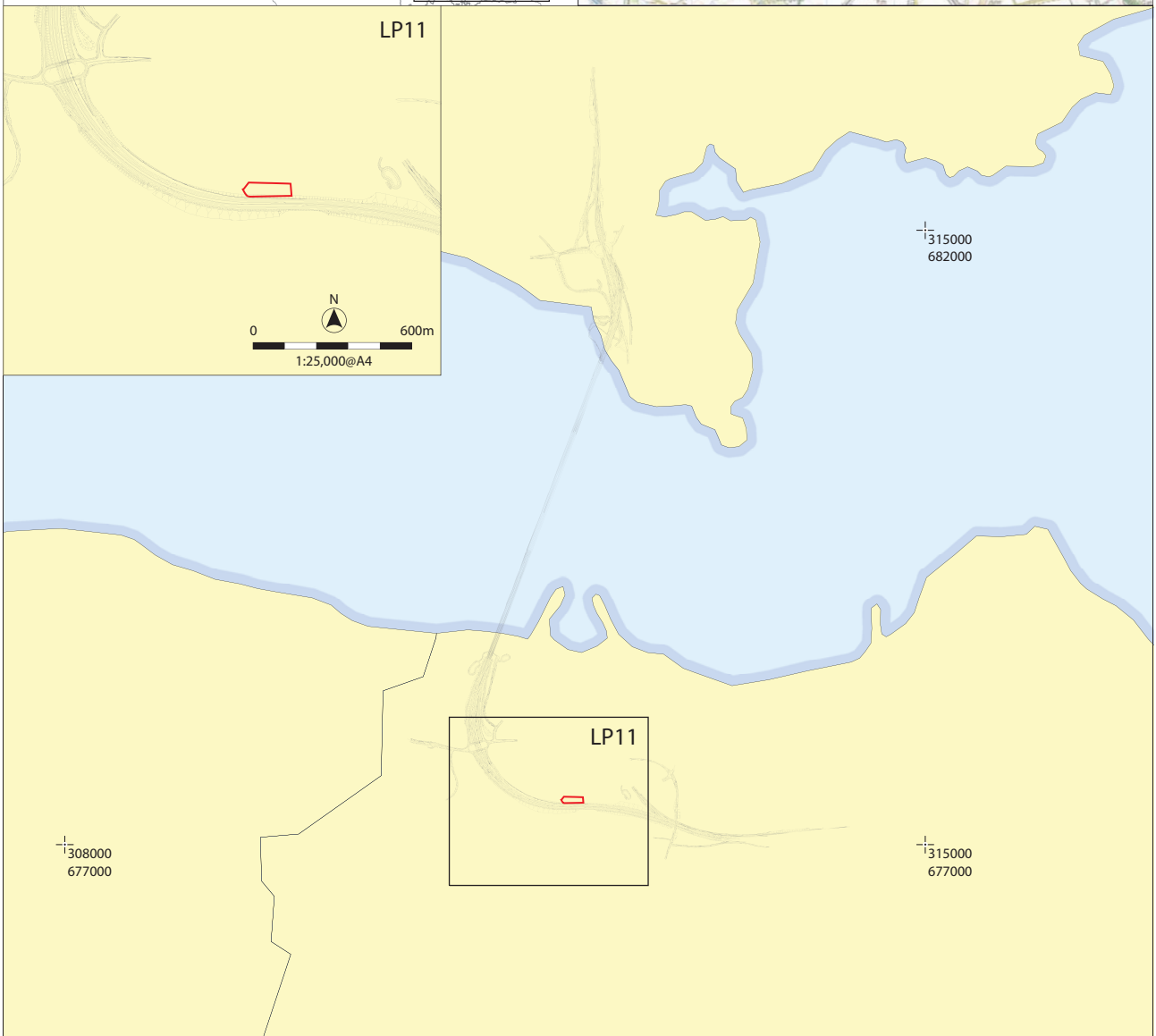
Dundas Castle Farms
Edinburgh
Lothian



0 100km



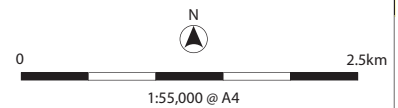
0 3km
1:100,000@A4



HEADLAND
ARCHAEOLOGY (UK) Ltd

FORTH REPLACEMENT CROSSING, LAND PARCEL 11 (FRCE10)

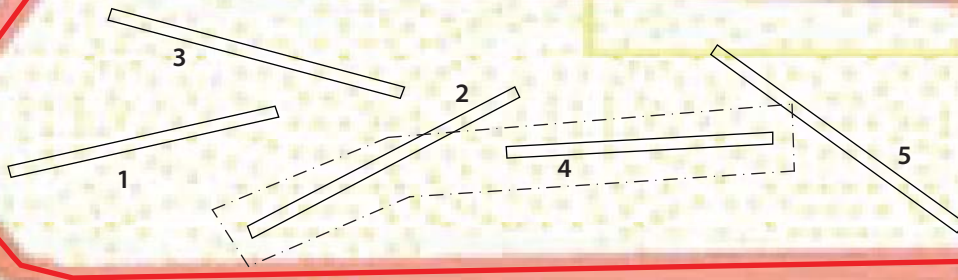
Reproduced using 2007 OS 1:50,000 Landranger No. 65 and digital 1:10,000 data supplied by Transport Scotland. Ordnance Survey © Crown copyright 2011. All rights reserved. Licence No. AL 100013329



Illus 1
Site location

312050
677450

312240
677450



312050
677230

© Headland Archaeology (UK) Ltd



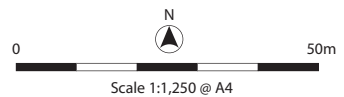
FORTH REPLACEMENT CROSSING, LAND PARCEL 11 (FRCE10)

HEADLAND
ARCHAEOLOGY (UK) Ltd

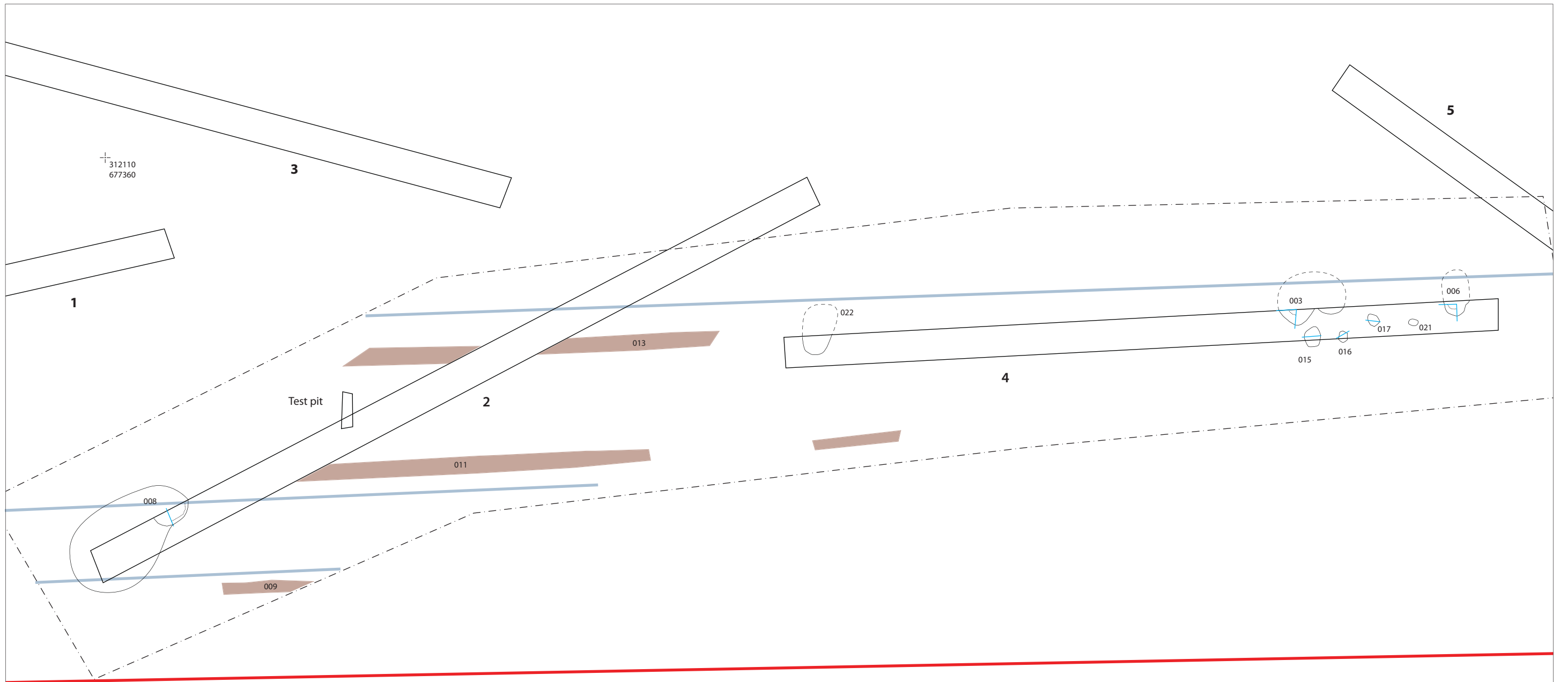
Reproduced using digital 1:5,000 data supplied by Transport Scotland. Ordnance Survey © Crown copyright 2011
All rights reserved. Licence No. AL 100013329

Key

- site boundary
- trenches
- excavated area



Illus 2
Trench plan



© Headland Archaeology (UK) Ltd

312110
677360

312110
677325









312190
677325


Client

FORTH REPLACEMENT CROSSING, LAND PARCEL 11 (FRCE10)

 Reproduced using digital 1:5,000 data supplied by Transport Scotland. Ordnance Survey © Crown copyright 2011
 All rights reserved. Licence No. AL 100013329

Key

-  site boundary
-  excavated area
-  trenches
-  features
-  bottom of the features
-  section line
-  furrows
-  rubble drains

0  10m
 Scale 1:250 @ A3

Illus 3
Excavation area



Illus 4

Clay filled features looking south-east, with [003] in foreground



Illus 5

Section through [015] looking south



HEADLAND
ARCHAEOLOGY (UK) Ltd

FORTH REPLACEMENT CROSSING, LP11 (FRCE10)



Illus 6
Section through [017] looking south



Illus 7
Variation in natural around possible features, looking south-east



HEADLAND
ARCHAEOLOGY (UK) Ltd

FORTH REPLACEMENT CROSSING, LP11 (FRCE10)