



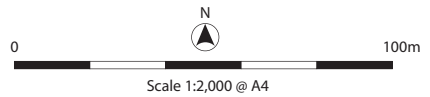
Client
FORTH REPLACEMENT CROSSING, LAND PARCEL 13 (FRCE10)



Reproduced using digital 1:5,000 data supplied by Transport Scotland. Ordnance Survey © Crown copyright 2011
All rights reserved. Licence No. AL 100013329

Key

-  site boundary
-  trenches



Illus 2
Trench plan