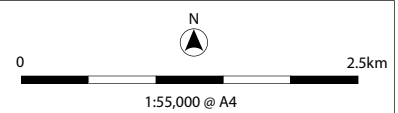
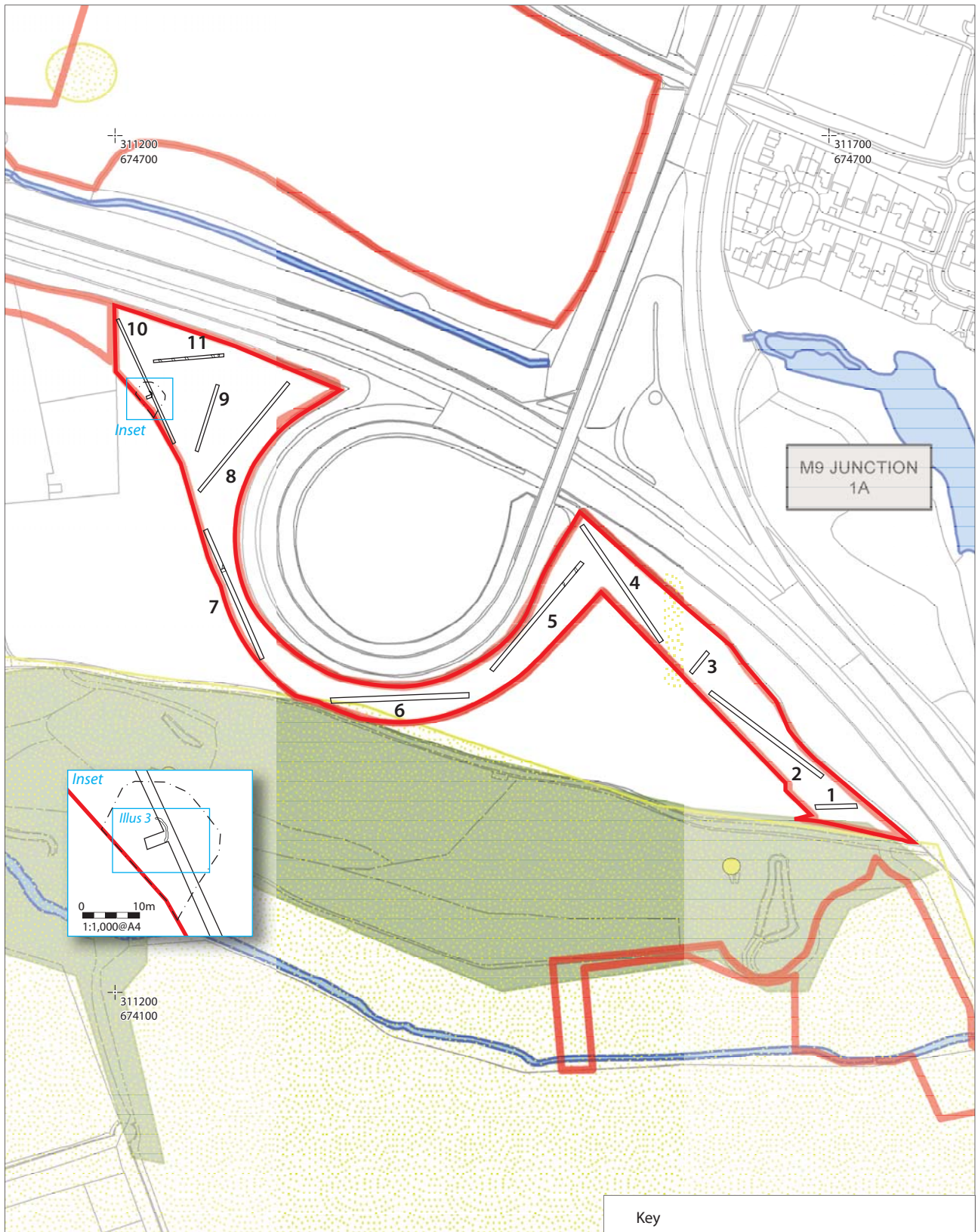


**HEADLAND**  
ARCHAEOLOGY (UK) Ltd

**FORTH REPLACEMENT CROSSING, LAND PARCEL 19 (FRCE10)**

Reproduced using 2007 OS 1:50,000 Landranger No. 65 and digital 1:10,000 data supplied by Transport Scotland. Ordnance Survey © Crown copyright 2011 All rights reserved. Licence No. AL 100013329





© Headland Archaeology (UK) Ltd



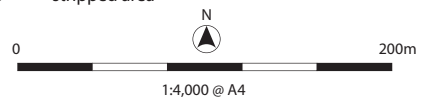
Client  
**FORTH REPLACEMENT CROSSING, LAND PARCEL 19 (FRCE10)**



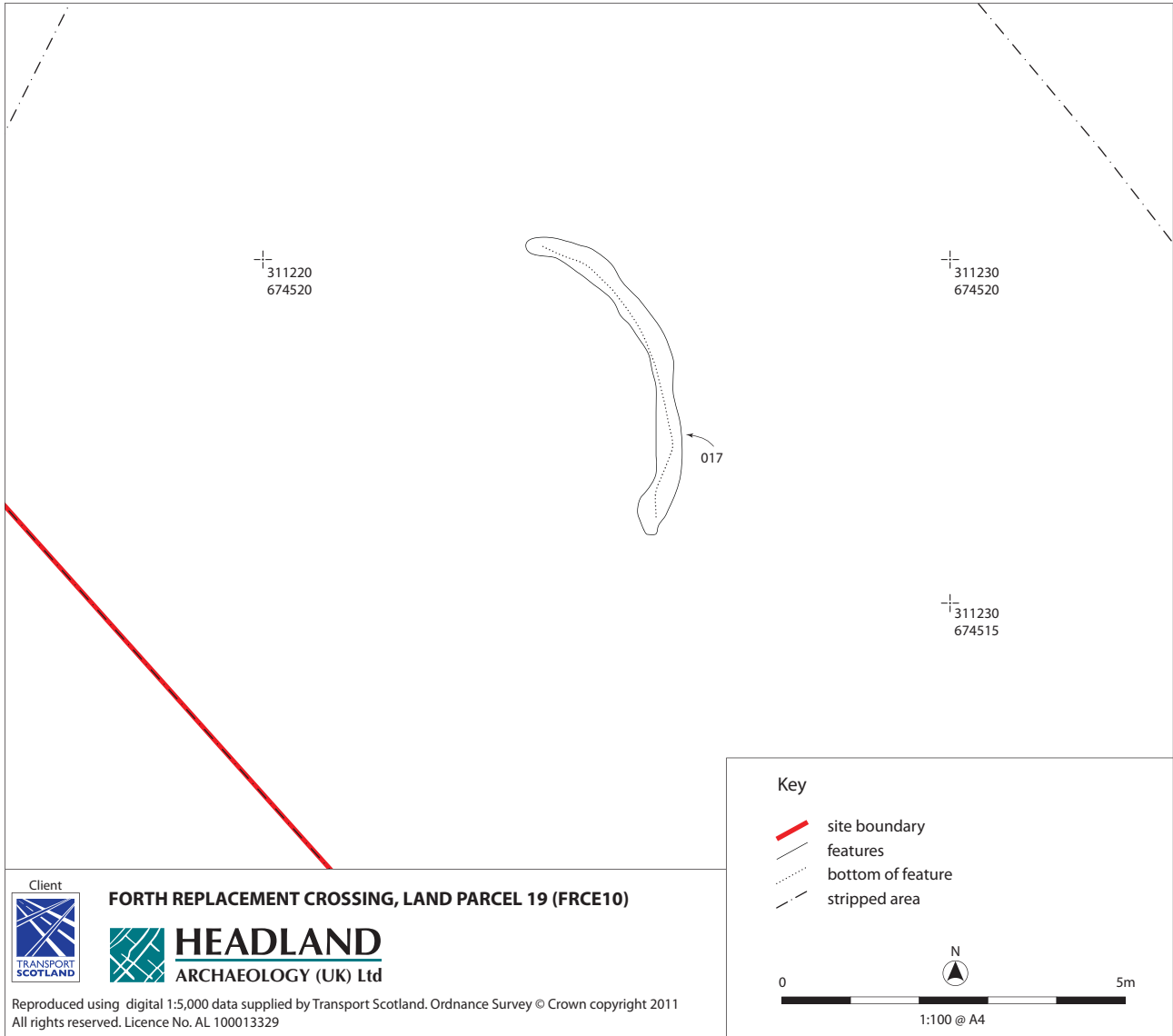
Reproduced using digital 1:5,000 data supplied by Transport Scotland. Ordnance Survey © Crown copyright 2011  
All rights reserved. Licence No. AL 100013329

**Key**

- site boundary
- trenches
- stripped area



**Illus 2**  
Trench plan



**Illus 3**

Detail of curvilinear ditch within trench 10