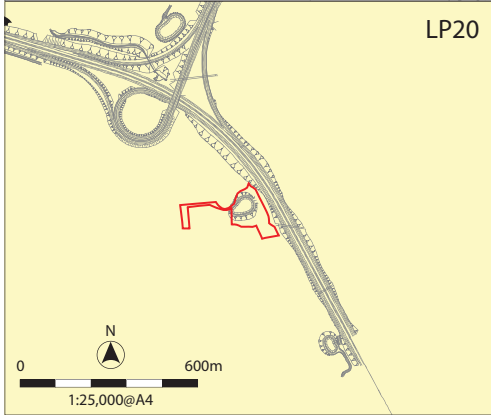
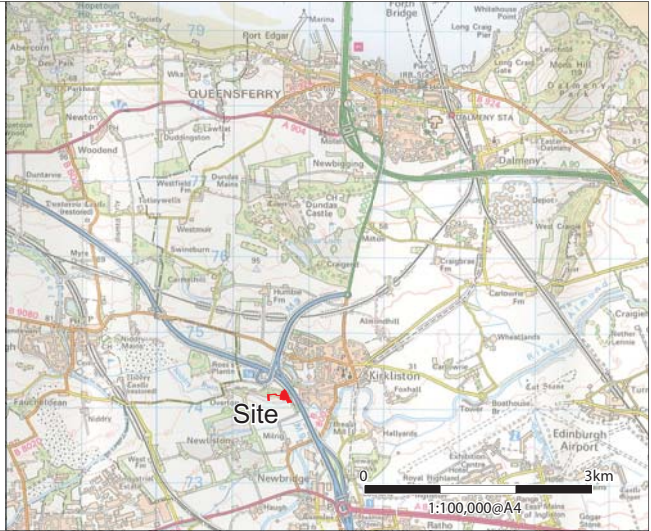
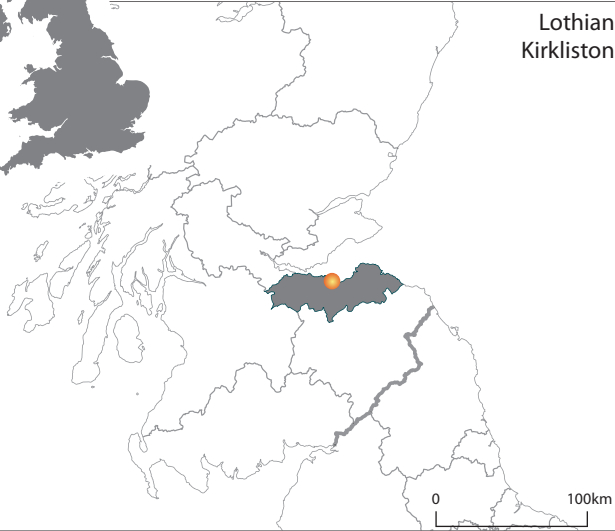
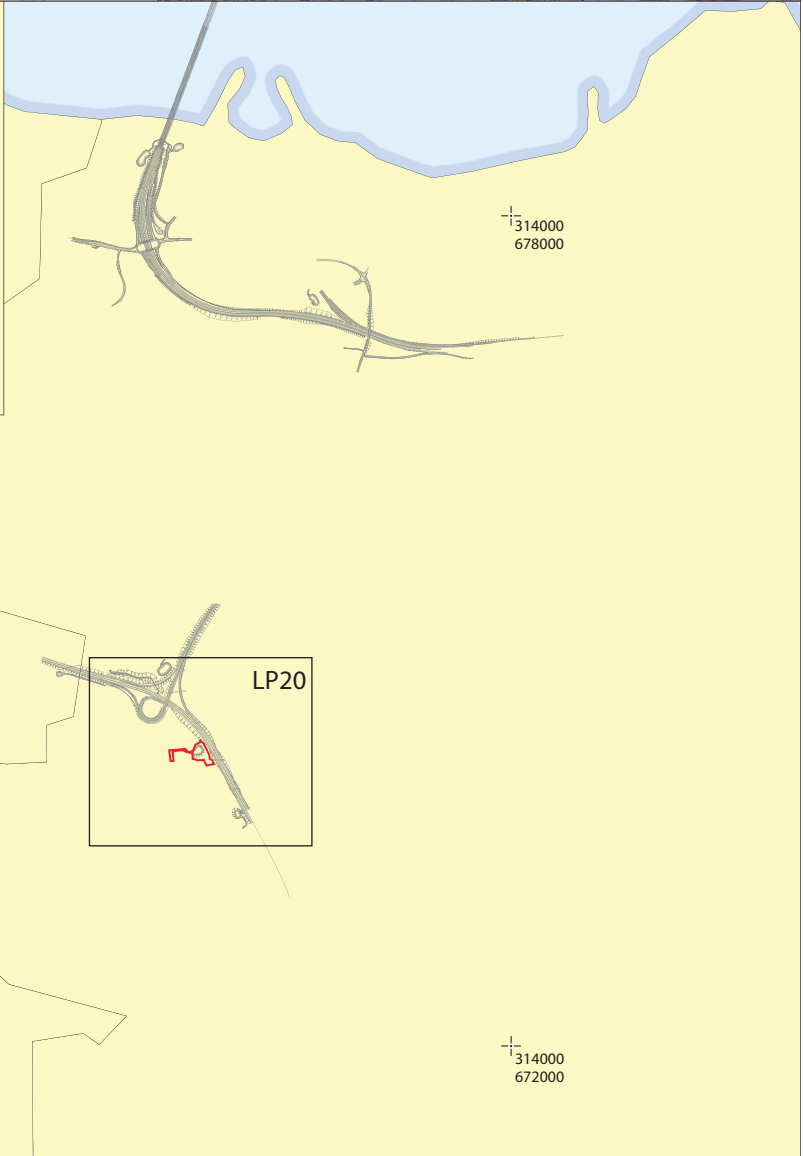




Lothian
Kirkliston



LP20

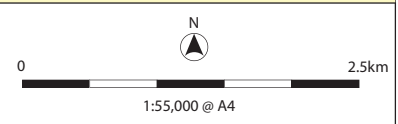


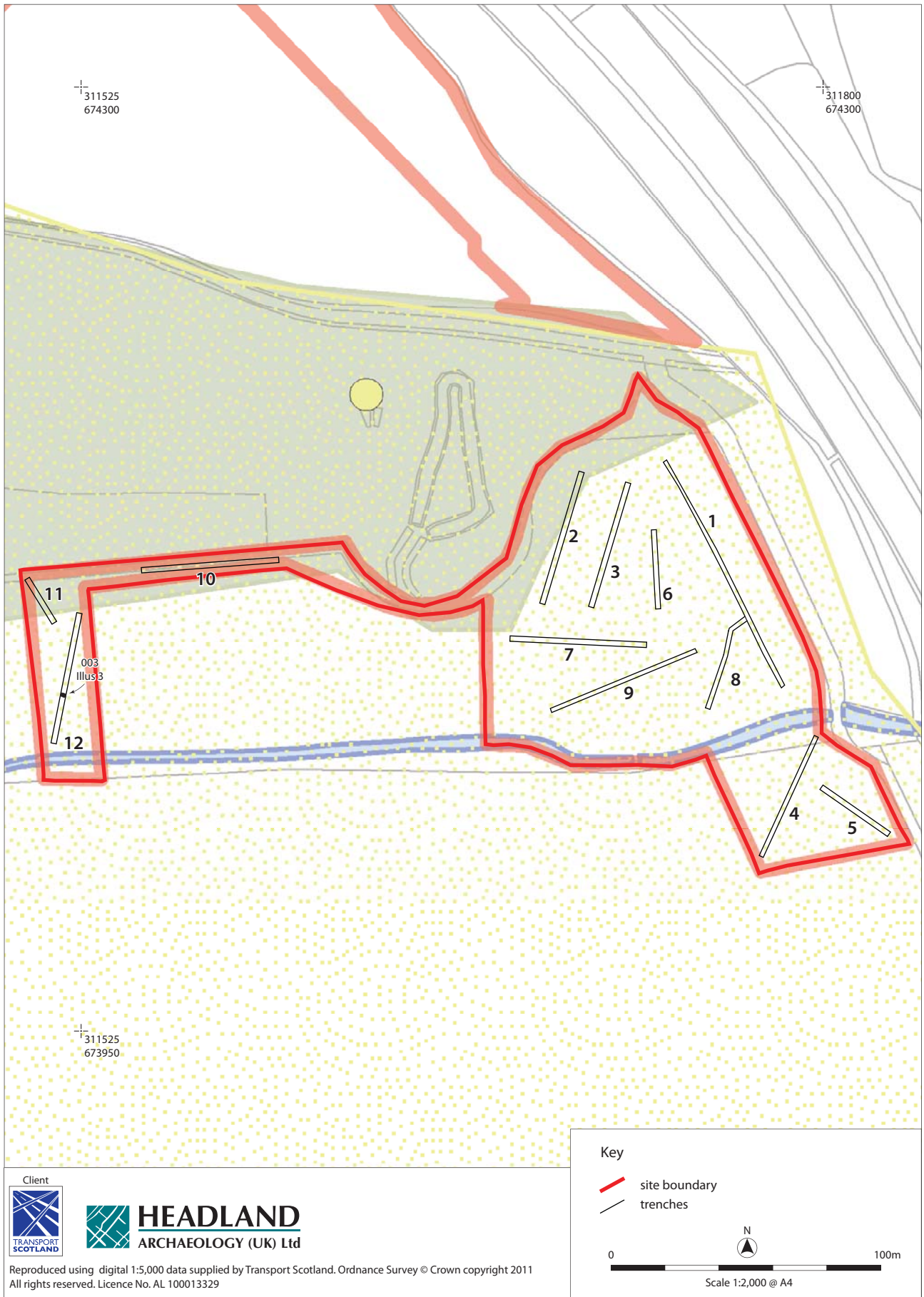
LP20



FORTH REPLACEMENT CROSSING, LAND PARCEL 20 (FRCE10)

Reproduced using 2007 OS 1:50,000 Landranger No. 65 and digital 1:10,000 data supplied by Transport Scotland. Ordnance Survey © Crown copyright 2011 All rights reserved. Licence No. AL 100013329





© Headland Archaeology (UK) Ltd

Illus 2
Trench plan



Illus 3

Photo of stones [003] in Trench 12

Client



HEADLAND
ARCHAEOLOGY (UK) Ltd

FORTH REPLACEMENT CROSSING, LP20 (FRCE10)