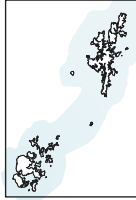
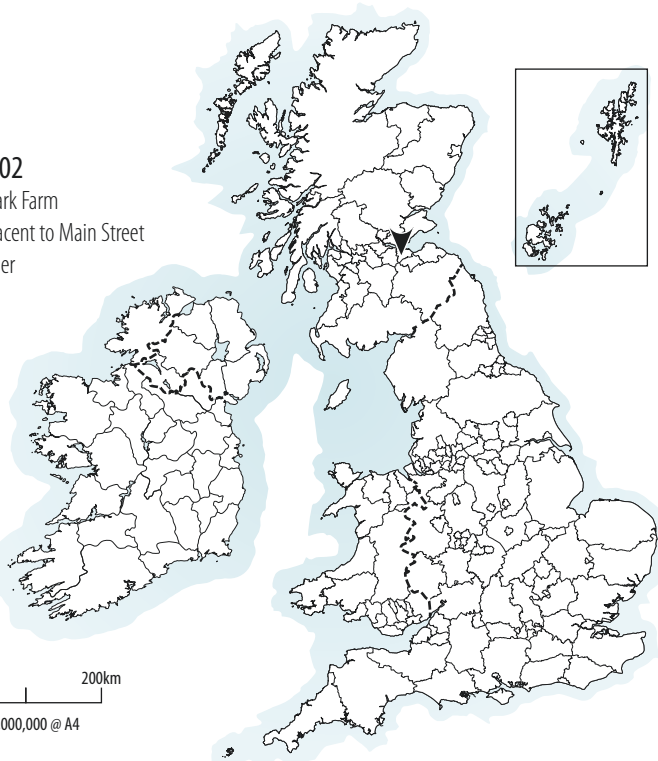
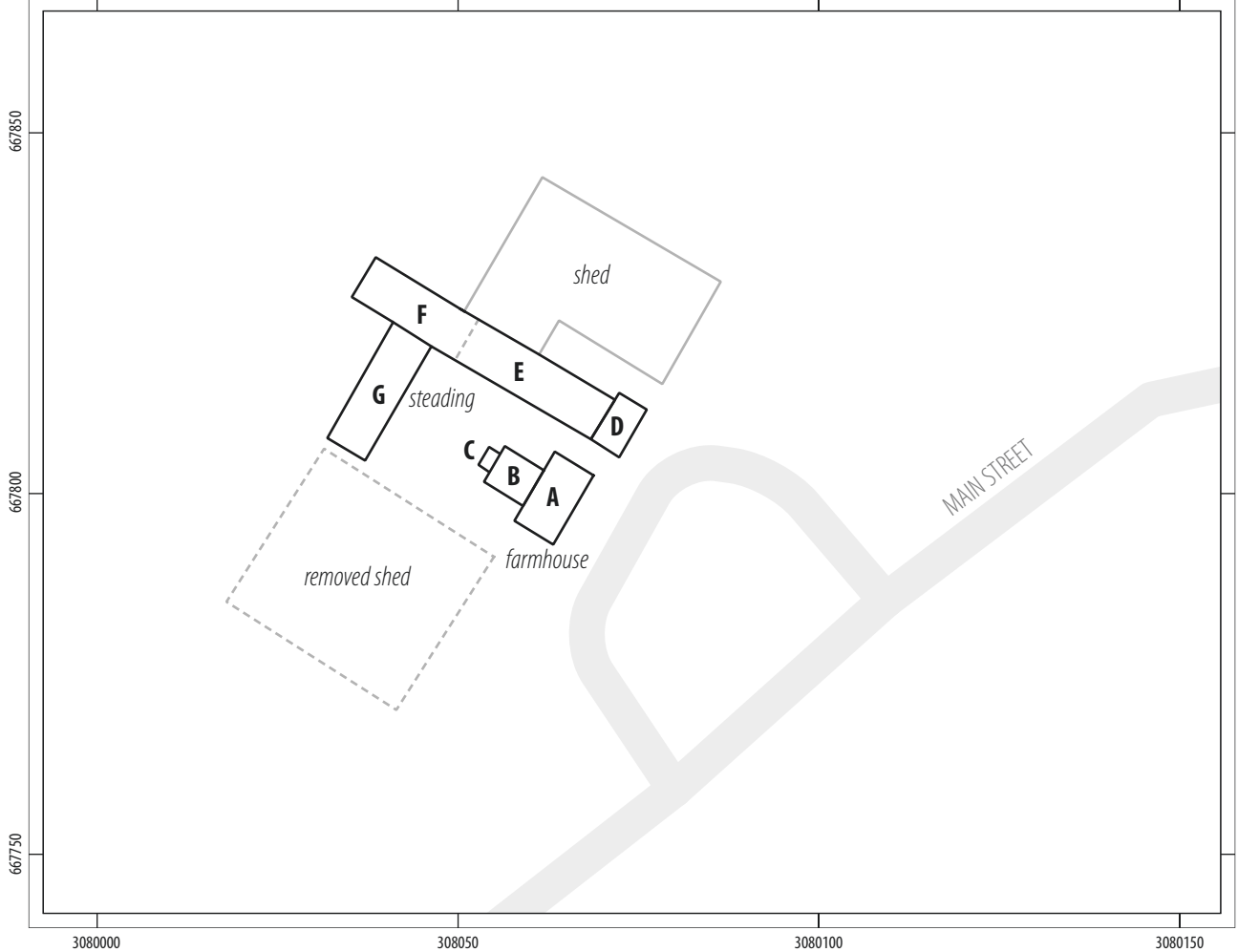
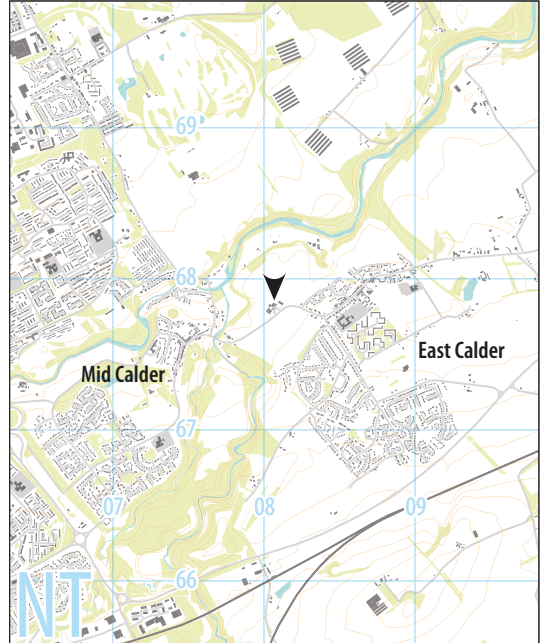


BFMC/02
 Broompark Farm
 land adjacent to Main Street
 Mid Calder



0 200km
 1:10,000,000 @ A4

Contains OS data © Crown copyright and database right 2016



0 20m
 1:1,000 @ A4

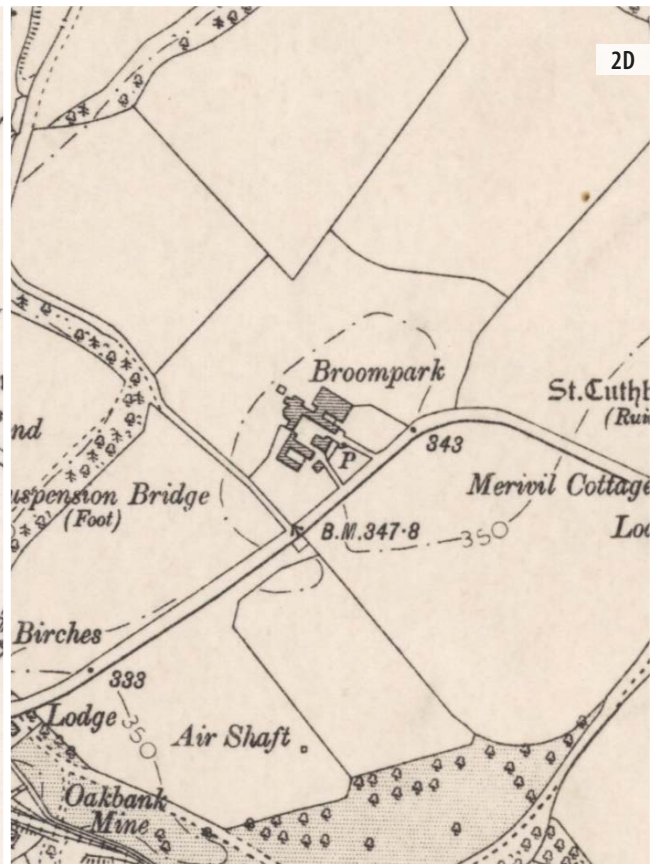
KEY
 □ building

HEADLAND
ARCHAEOLOGY

SCOTLAND

13 Jane Street
 Edinburgh EH6 5HE
 0131 467 7705
 www.headlandarchaeology.com

ILLUS 1 Site location



(Reproduced by permission of the Trustees of the National Library of Scotland)

ILLUS 2A Extract from John Thomson's Atlas of Scotland, published 1832 **ILLUS 2B** Extract from the Ordnance Survey six-inch 1st edition map, published 1853: Edinburghshire Sheet 4 **ILLUS 2C** Extract from the Ordnance Survey six-inch edition map, published 1895: Edinburghshire Sheet VNE **ILLUS 2D** Extract from the Ordnance Survey six-inch edition map, published 1908: Edinburghshire Sheet VNE



ILLUS 3 South-east elevation of Building A
ILLUS 6 South-west elevation of Building B
ILLUS 9 North-east elevation of Building B

ILLUS 4 South-west elevation of Building A
ILLUS 7 Buildings A, B and C (south-west elevation)
ILLUS 10 Buildings A, B and C (north-east elevation)

ILLUS 5 North-east elevation of Building A showing stone pillar
ILLUS 8 North-west elevation - Building B & C



ILLUS 11 North-west elevation of Building A

ILLUS 12 North-east elevation of Building A

ILLUS 13 South-east elevation of Building D

ILLUS 14 South-west elevation of Building D

ILLUS 15 South-west elevation Building E



ILLUS 16 Building E alterations (south-west elevation) ILLUS 17 South-west elevation of Building F ILLUS 18 South-west elevation of Building F cont.
 ILLUS 19 North-west elevation of Building F ILLUS 20 North-east elevation of Building F



ILLUS 21 Alteration in masonry of Building F **ILLUS 22** North-east elevation of Building E **ILLUS 23** North-east elevation of Building D
ILLUS 24 South-east elevation of Building G **ILLUS 25** North-west elevation of Building G **ILLUS 26** South-west elevation of Building G with gate detail
ILLUS 27 Building G, also showing Building A, B, C and E



ILLUS 28 Building G alterations (north-west elevation)
ILLUS 30 Shed removed to south-west of farmhouse

ILLUS 29 Window detail of Building G (north-east elevation)
ILLUS 31 The Shed **ILLUS 32** Shed metal frame abutting Building E & F



ILLUS 33 South-west elevation of Shed **ILLUS 34** Alteration in masonry seen in south-west elevation of shed **ILLUS 35** North-west elevation of Shed
ILLUS 36 Sample of north-east elevation of Shed **ILLUS 37** North-east elevation of Shed showing phasing of masonry



ILLUS 38 Interior of Shed