



Title: Site location

Project code: SHG06

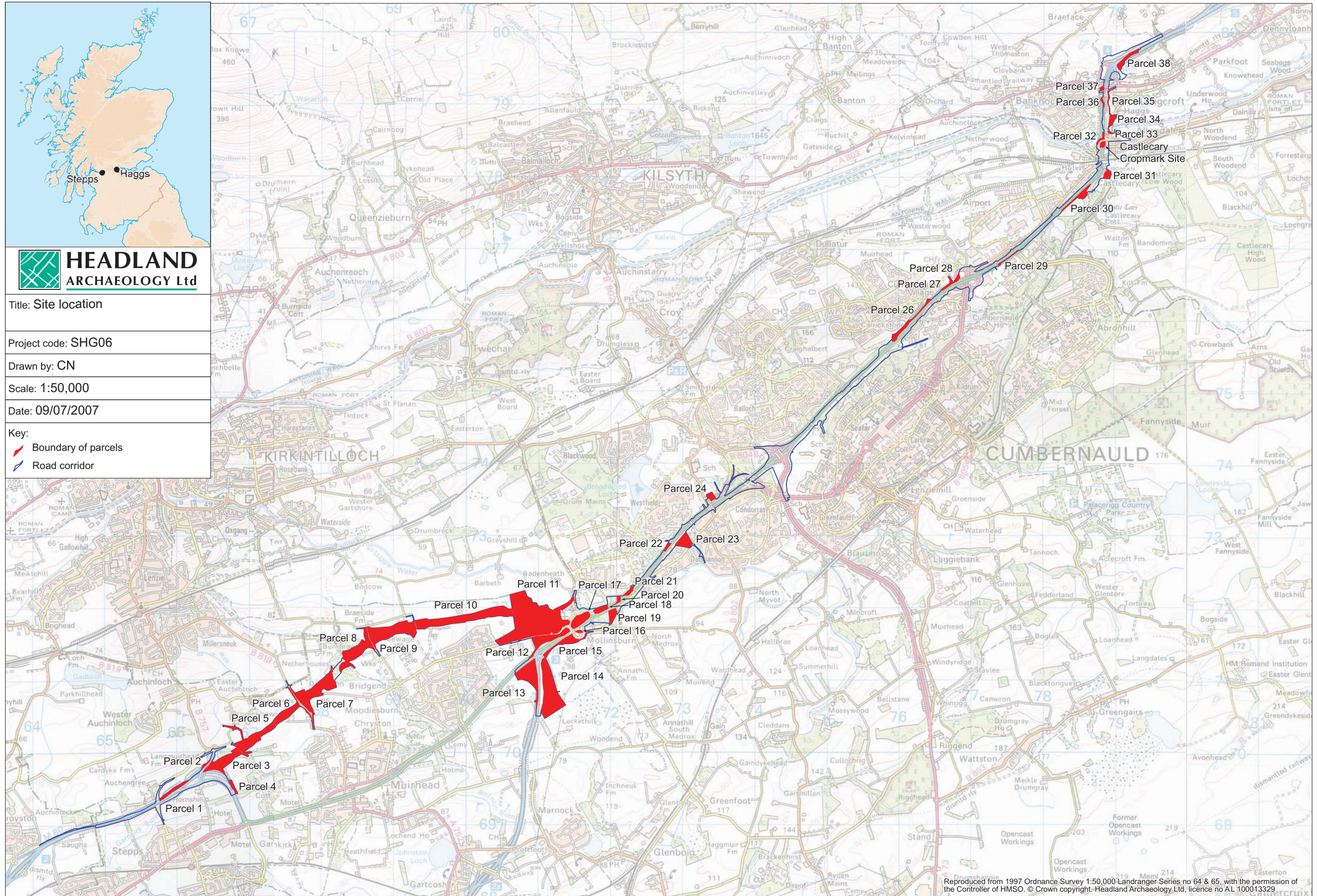
Drawn by: CN

Scale: 1:50,000

Date: 09/07/2007

Key:

- Boundary of parcels
- Road corridor




Reproduced from 1997 Ordnance Survey 1:50,000 Landranger Series no 64 & 65, with the permission of the Controller of HMSO. © Crown copyright. Headland Archaeology Ltd, licence no AL 100013329

Figure 1:
SHG06, M80 Stepps to Haggs Improvements - Site location.

Key:

 Parcel boundary

 Road corridor

 Trench

 Services

Parcel 1

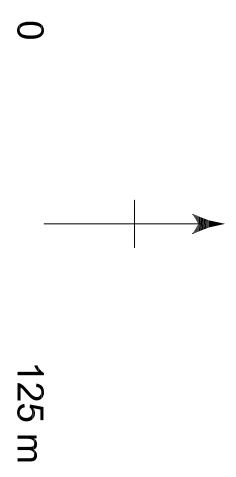
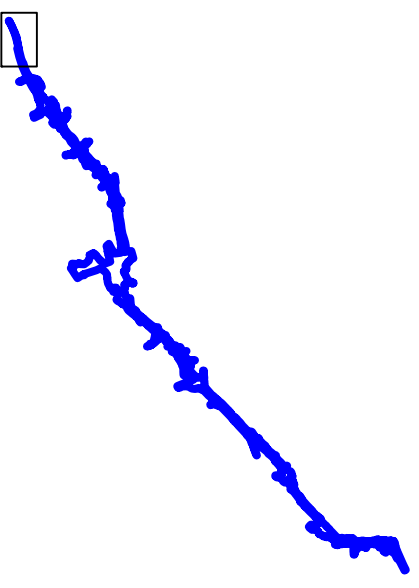
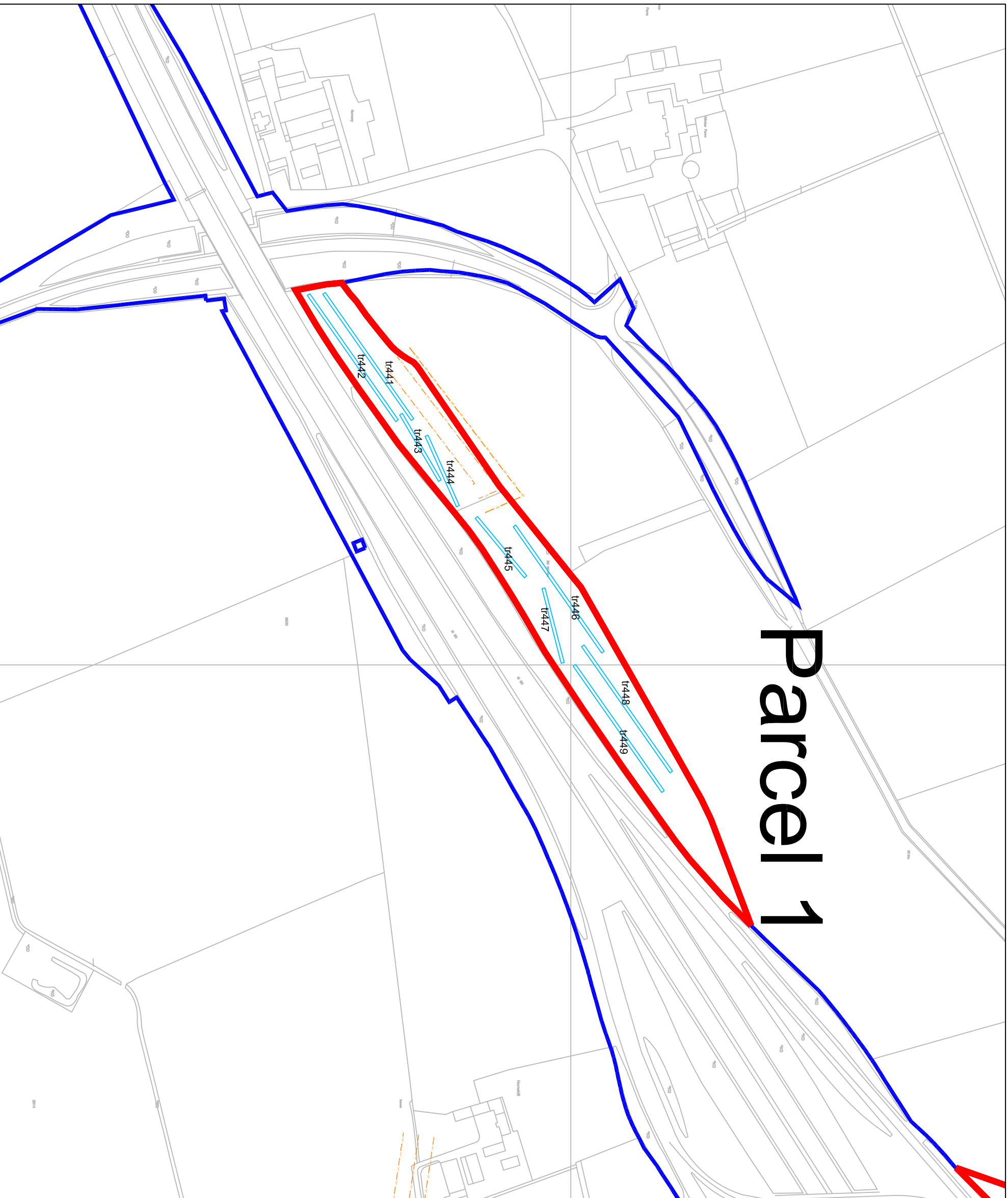





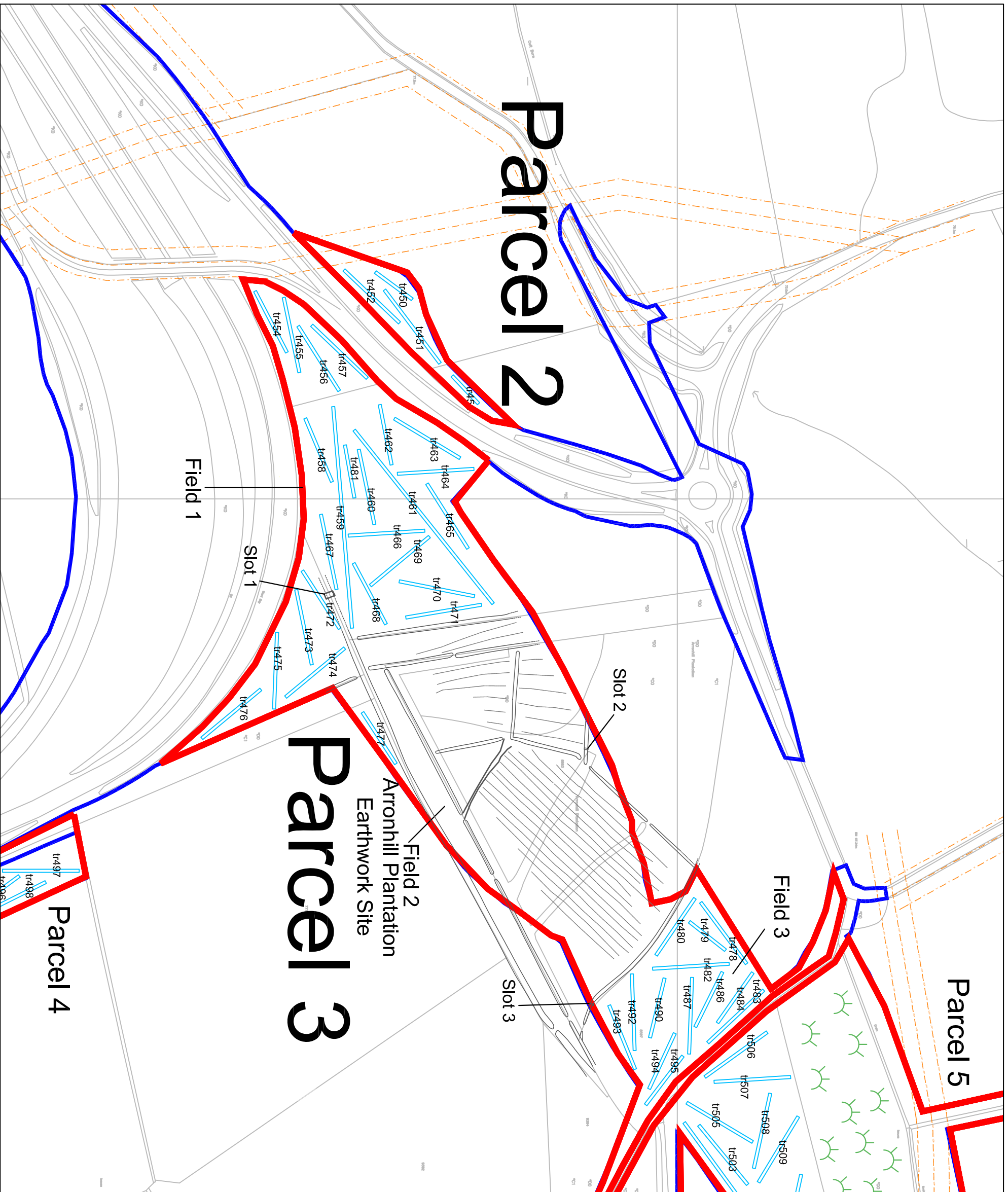


Figure 2: M80 Steps to Hagsgs Improvements -
Trench location plan, Parcel 1

-  Parcel boundary
-  Road corridor
-  Trench
-  Services
-  Boggy area



Parcel 2

Parcel 3

Parcel 4

Parcel 5

Field 1

Field 3

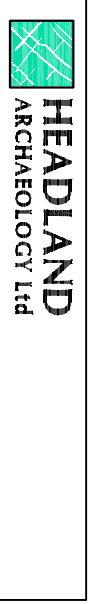
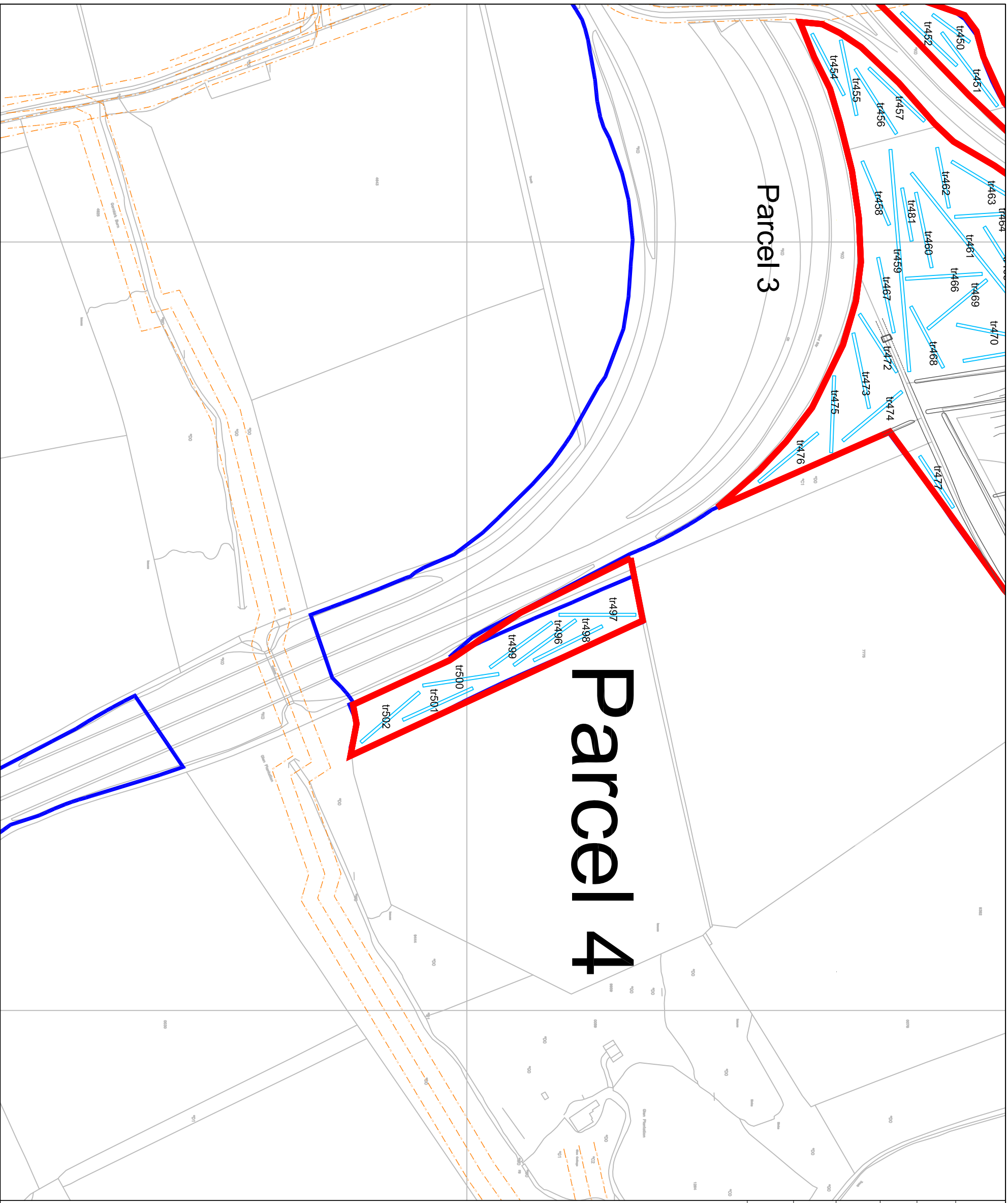
Field 2
Arronhill Plantation
Earthwork Site

Slot 1

Slot 2

Slot 3

Figure 3: M80 Steps to Hagsgs Improvements -
Trench location plan, Parcel 2-3



Title:
Trench layout plan

Project code:
SHG06

Drawn by:
CN

Scale:
1:2500 @ A3

Date:
09/07/07

Key:

 Parcel boundary

 Road corridor

 Trench

 Services



0  125 m

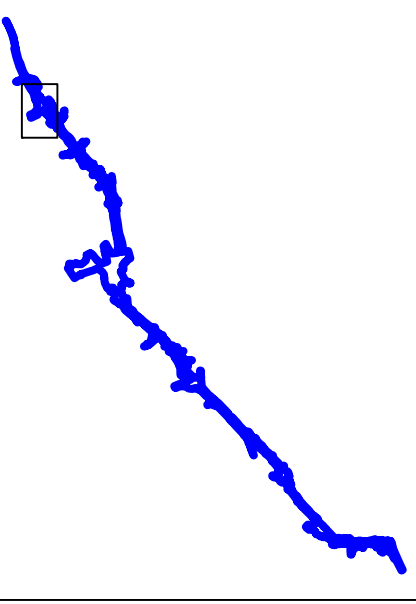







Figure 4: M80 Steps to Hagsgs Improvements -
Trench location plan, Parcel 4

-  Parcel boundary
-  Road corridor
-  Trench
-  Services
-  Boggy area

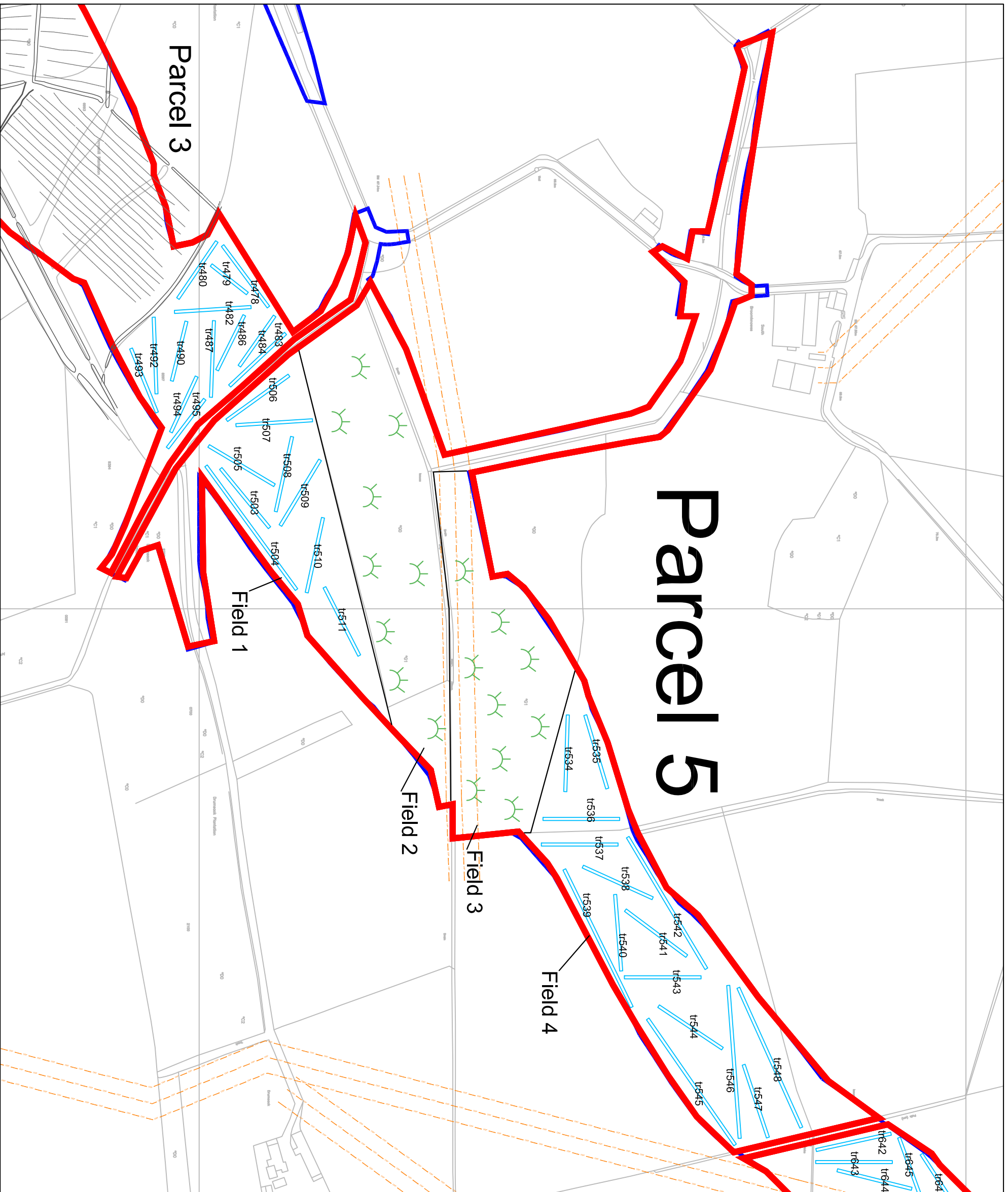




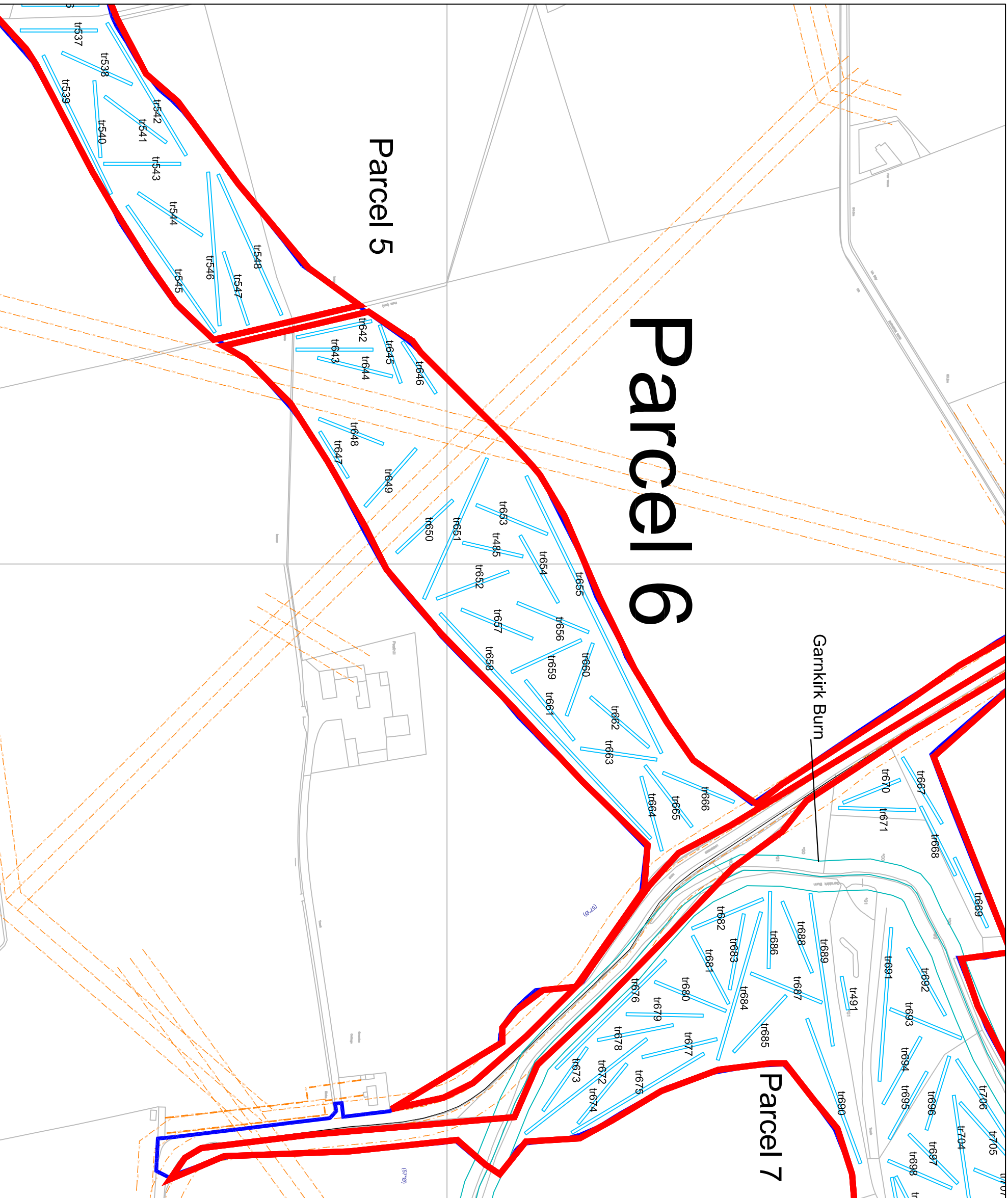
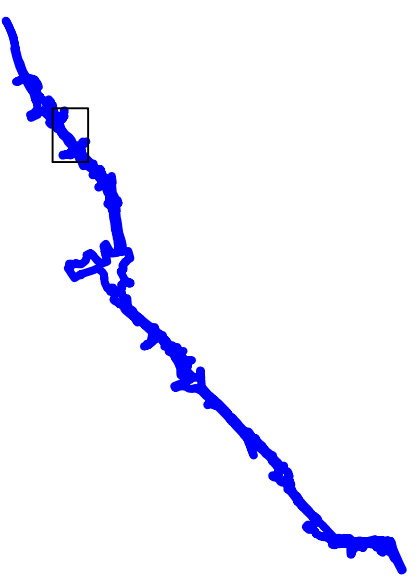


Figure 5: M80 Steps to Haggs Improvements -
Trench location plan, Parcel 5

-  Parcel boundary
-  Road corridor
-  Trench
-  Services







Parcel 5

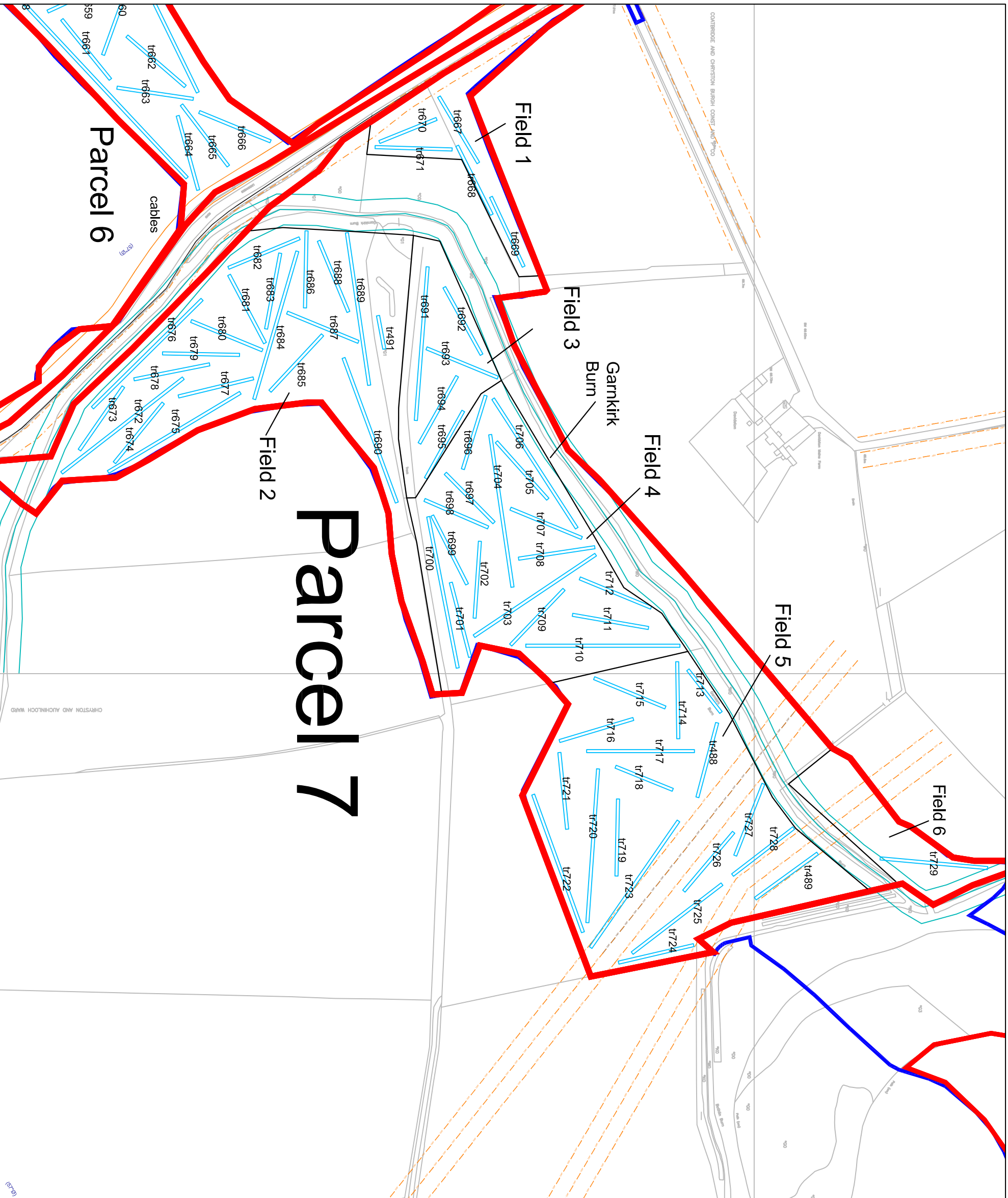
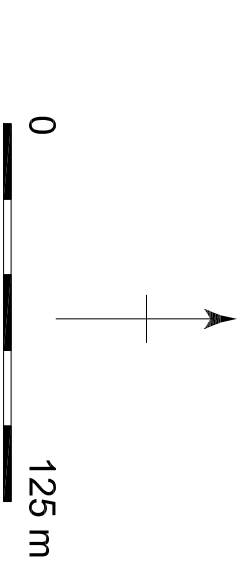
Parcel 6

Parcel 7

Garnkirk Burn

Figure 6: M80 Steps to Hags Improvements - Trench location plan, Parcel 6

-  Parcel boundary
-  Road corridor
-  Trench
-  Services



Parcel 7

Figure 7: M80 Steps to Hagsgs Improvements -
Trench location plan, Parcel 7

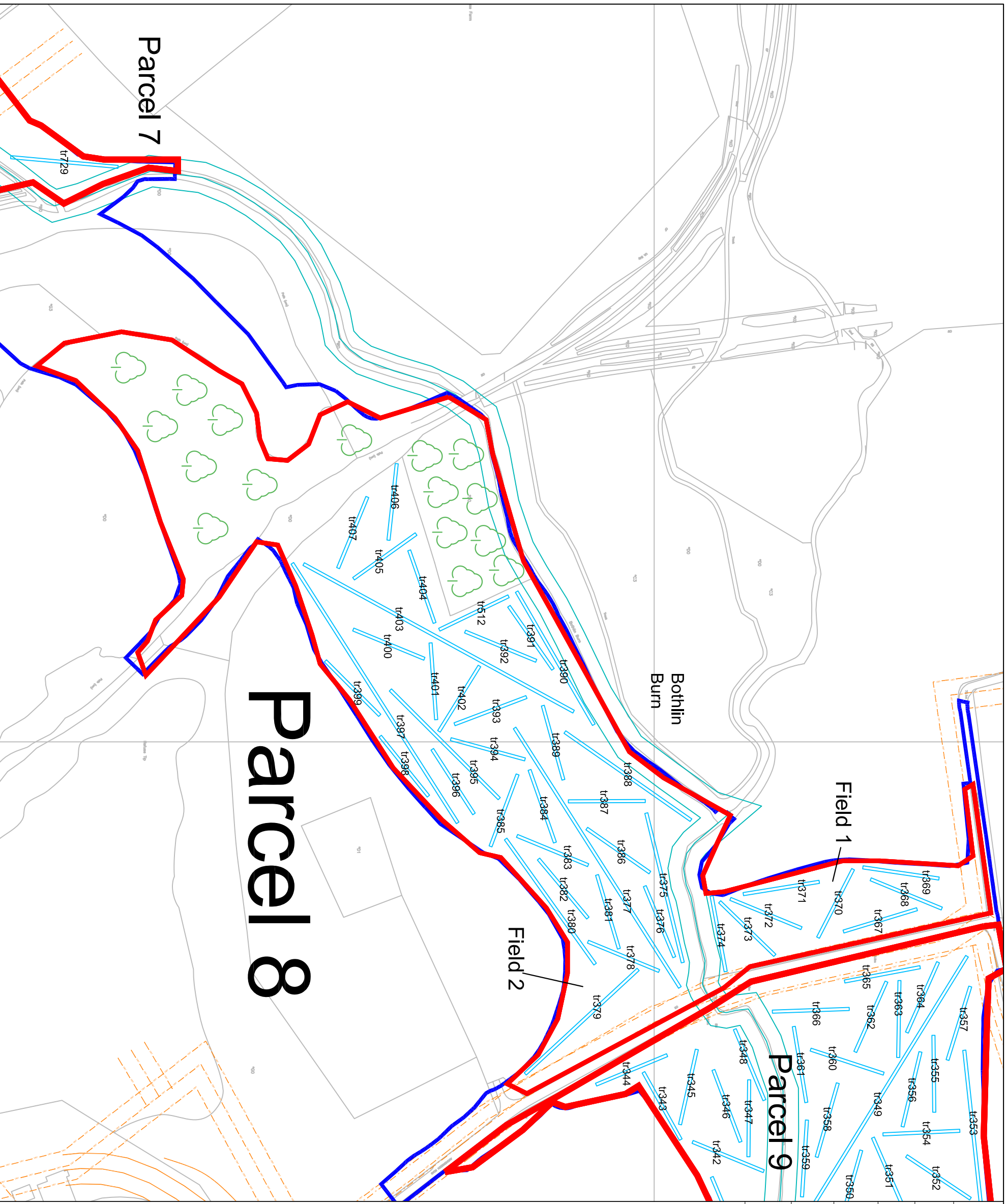
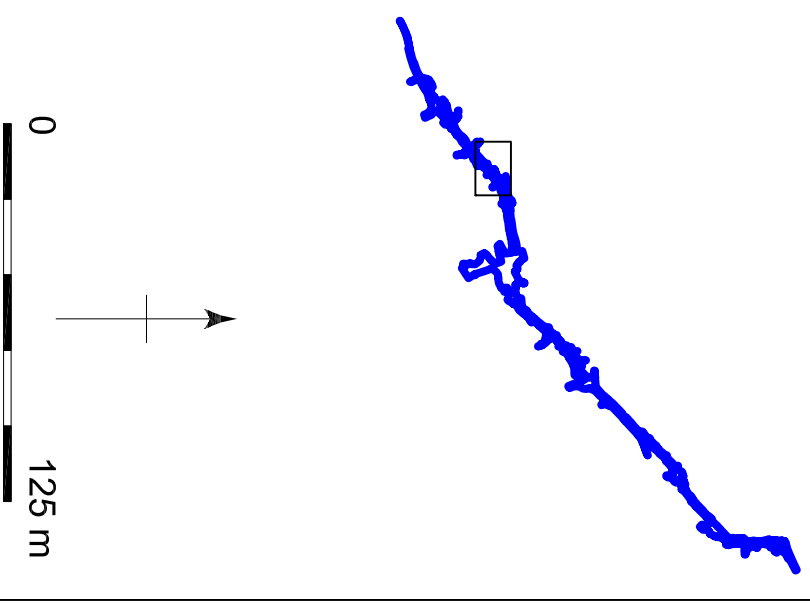
 Parcel boundary

 Road corridor

 Trench

 Services

 Trees



Parcel 8

Parcel 7

Parcel 9

Field 1

Field 2

Bothlin Burn

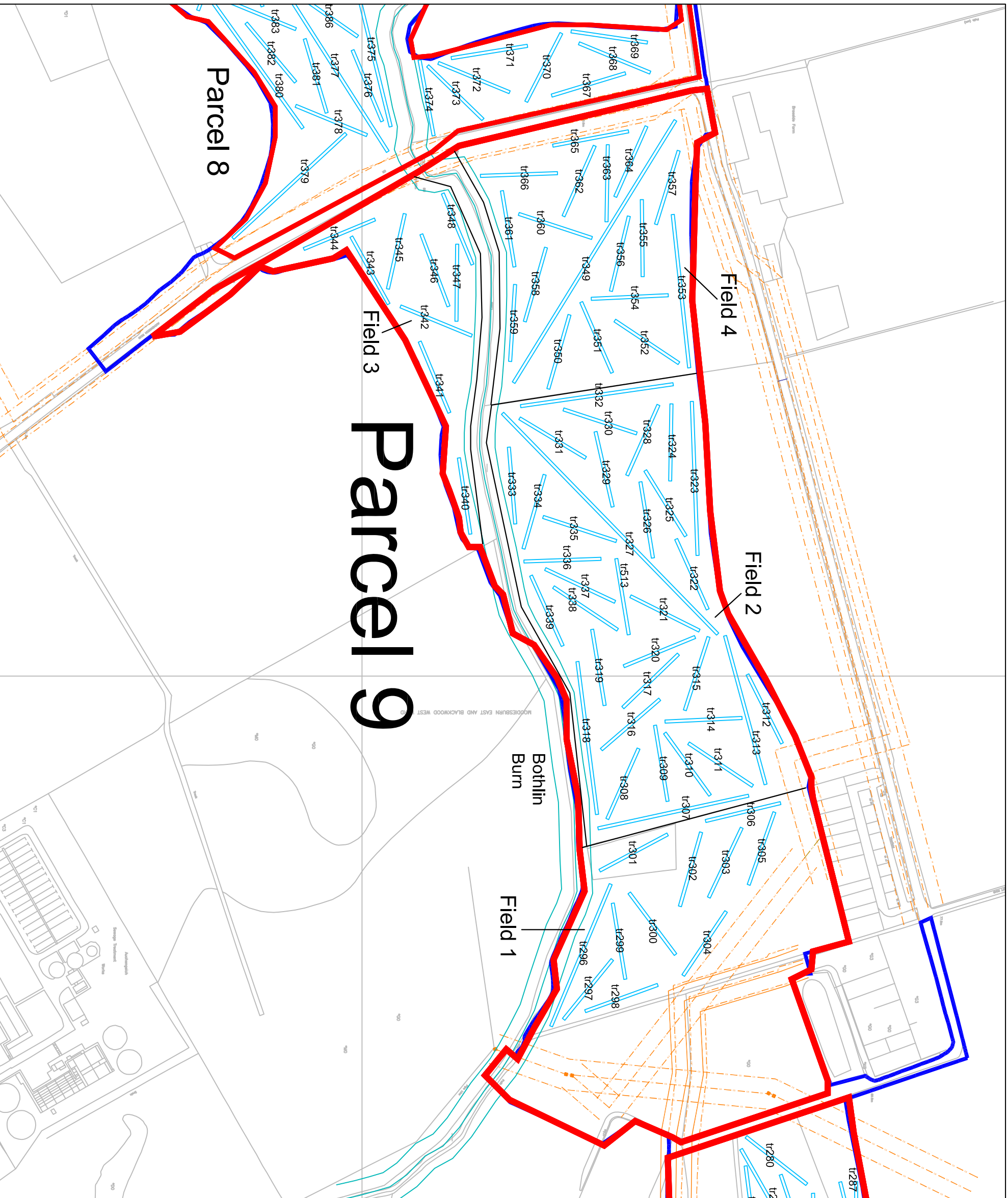
Figure 8: M80 Steps to Hagsgs Improvements - Trench location plan, Parcel 8

Parcel boundary

Road corridor

Trench

Services



Parcel 9

Parcel 8

Field 4






Field 2

Field 3

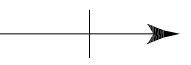
Field 1

Bothlin Burn

Figure 9: M80 Steps to Hagsgs Improvements - Trench location plan, Parcel 9

-  Parcel boundary
-  Road corridor
-  Trench
-  Services
-  Boggy area

0  125 m



Parcel 10 West

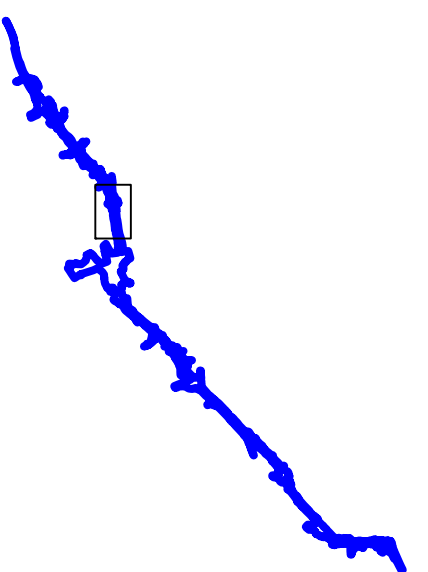
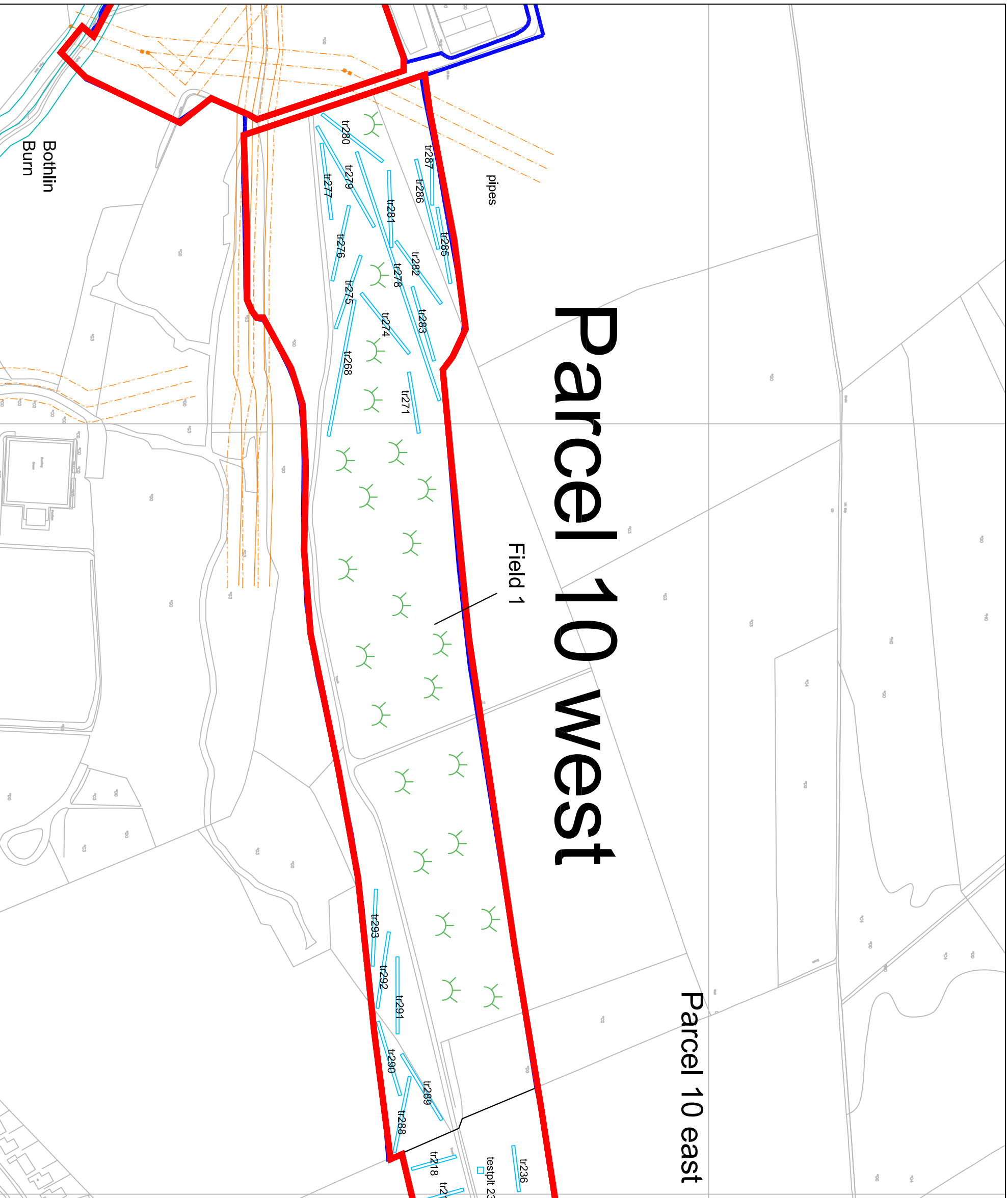


Figure 10: M80 Steps to Hags Improvements
- Trench location plan, Parcel 10 west

Parcel boundary

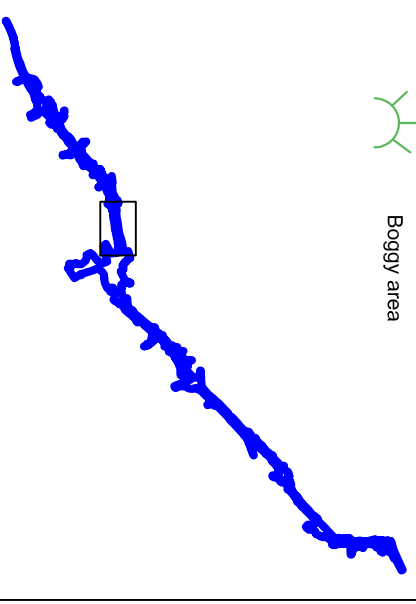
Road corridor

Trench

Services

Trees

Boggy area



Parcel 10 east

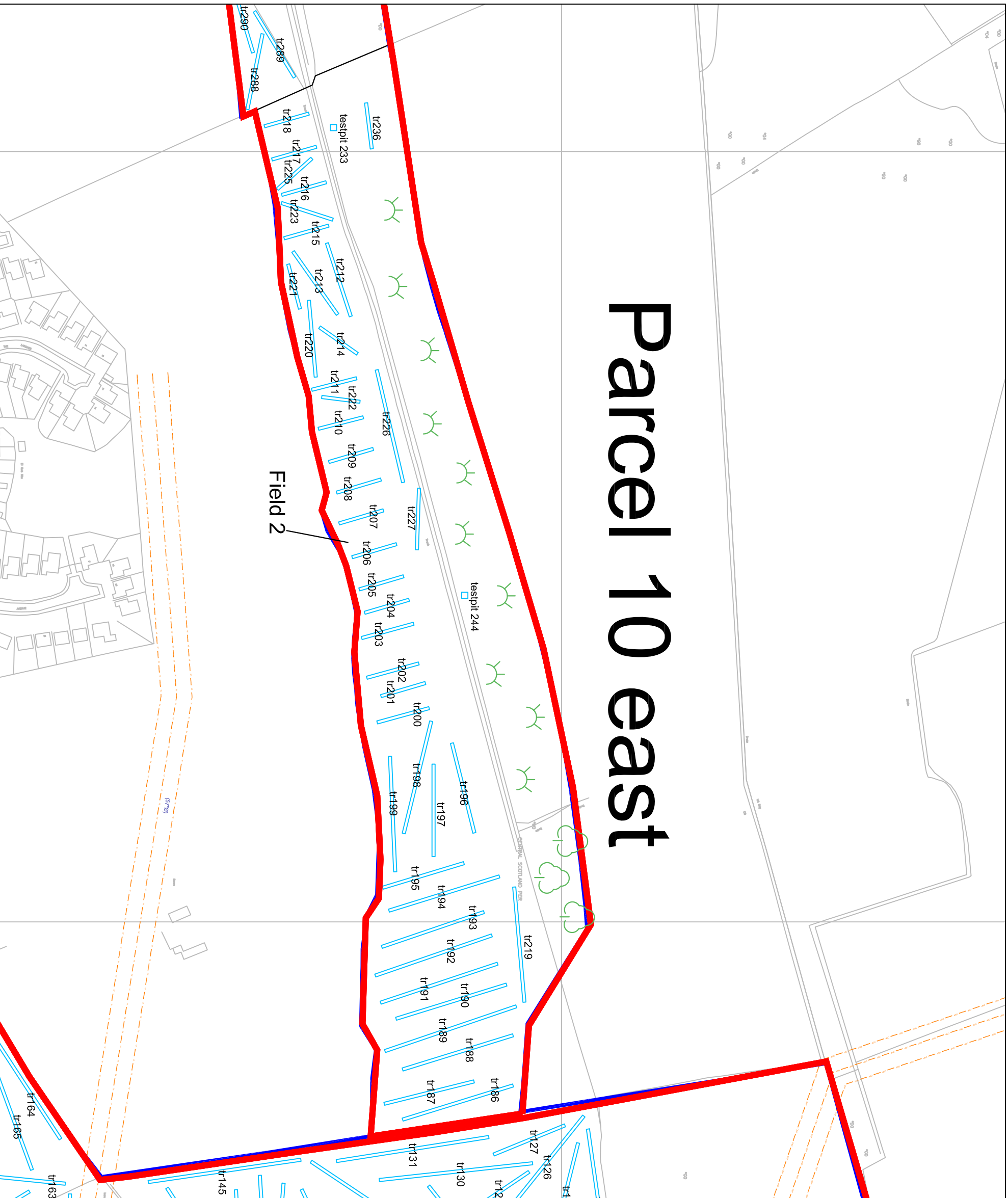


Figure 11: M80 Steps to Hagsgs Improvements
- Trench location plan, Parcel 10 east

Parcel boundary

Road corridor

Trench

Services

Trees

Boggy area








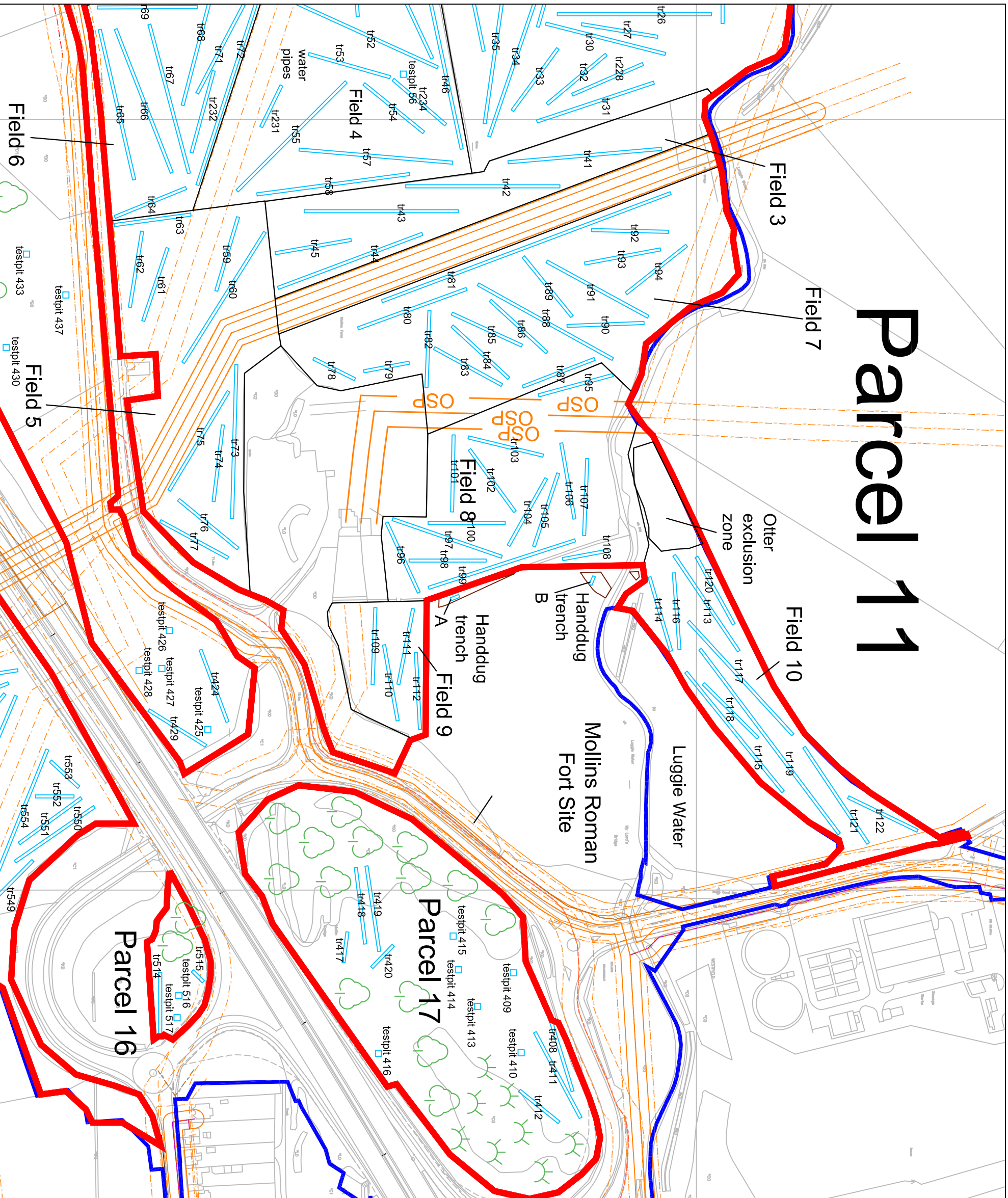


Figure 12: M80 Steps to Hags Improvements
- Trench location plan, Parcel 11

-  Parcel boundary
-  Road corridor
-  Trench
-  Services
-  Trees
-  Boggy area



Parcel 11

Figure 13: M80 Steps to Hags Improvements
- Trench location plan, Parcel 11

Parcel boundary

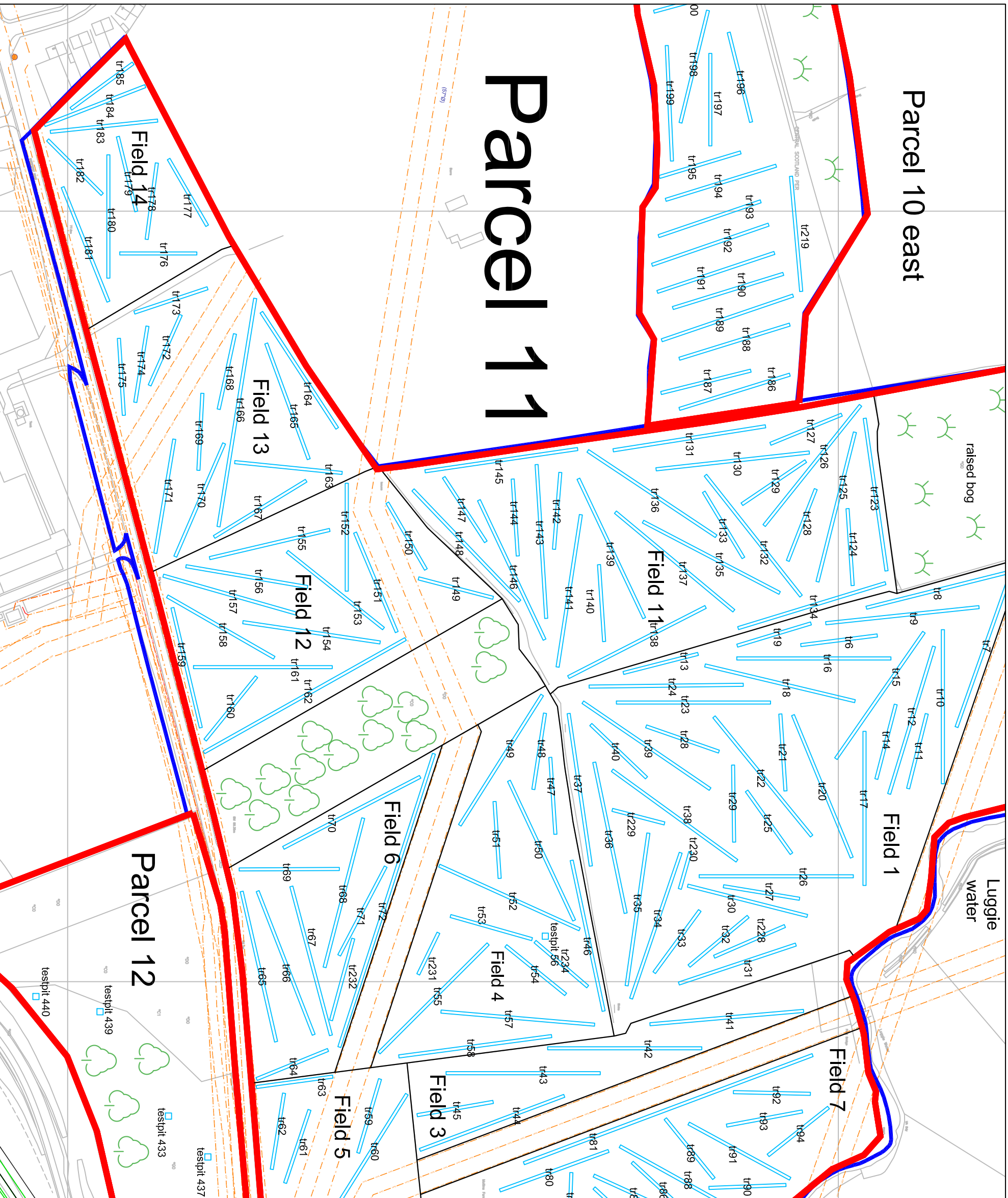
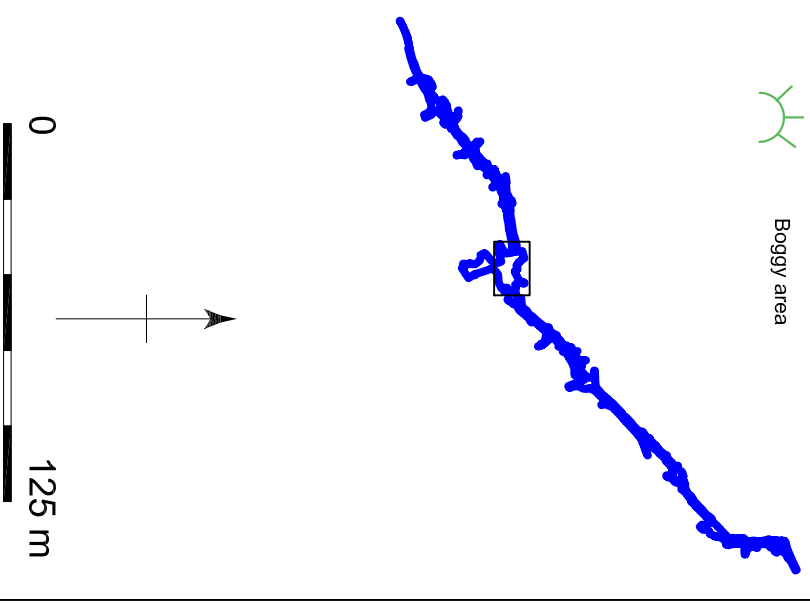
Road corridor

Trench

Services

Trees

Boggy area



Parcel 11

Parcel 10 east

Field 14

Field 13

Field 12

Field 11

Field 1

Field 6

Parcel 12

Field 4

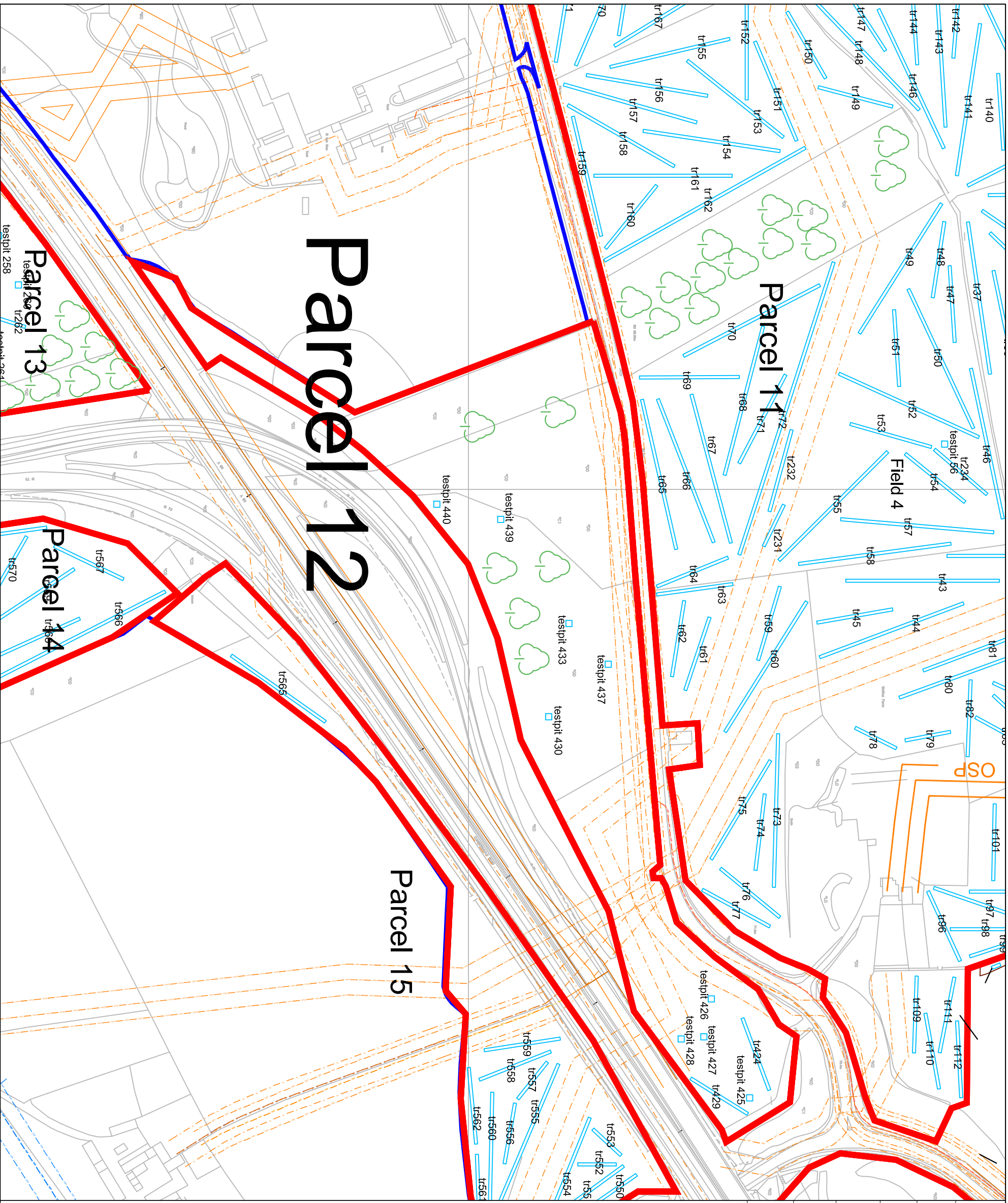
Field 7

Field 5

Field 3

Luggie water

Figure 14: M80 Steps to Hagsgs Improvements
- Trench location plan, Parcel 11



Title:
Trench layout plan




Project code:
SHG06

Drawn by:
CN

Scale:
1:2500 @ A3

Date:
09/07/07

Key:

-  Parcel boundary
-  Road corridor
-  Trench
-  Services
-  Trees

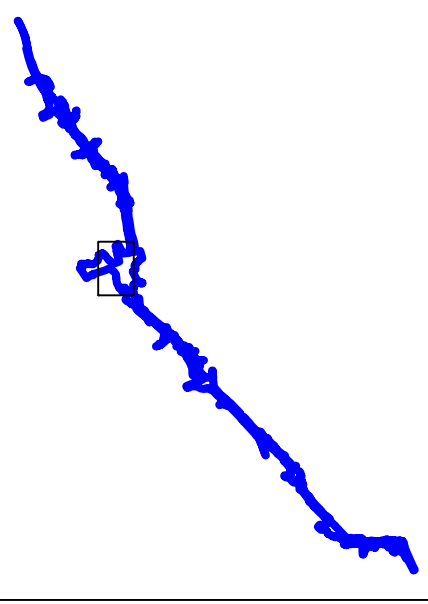
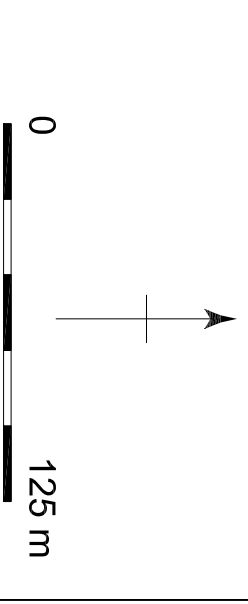
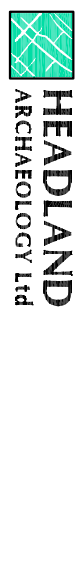
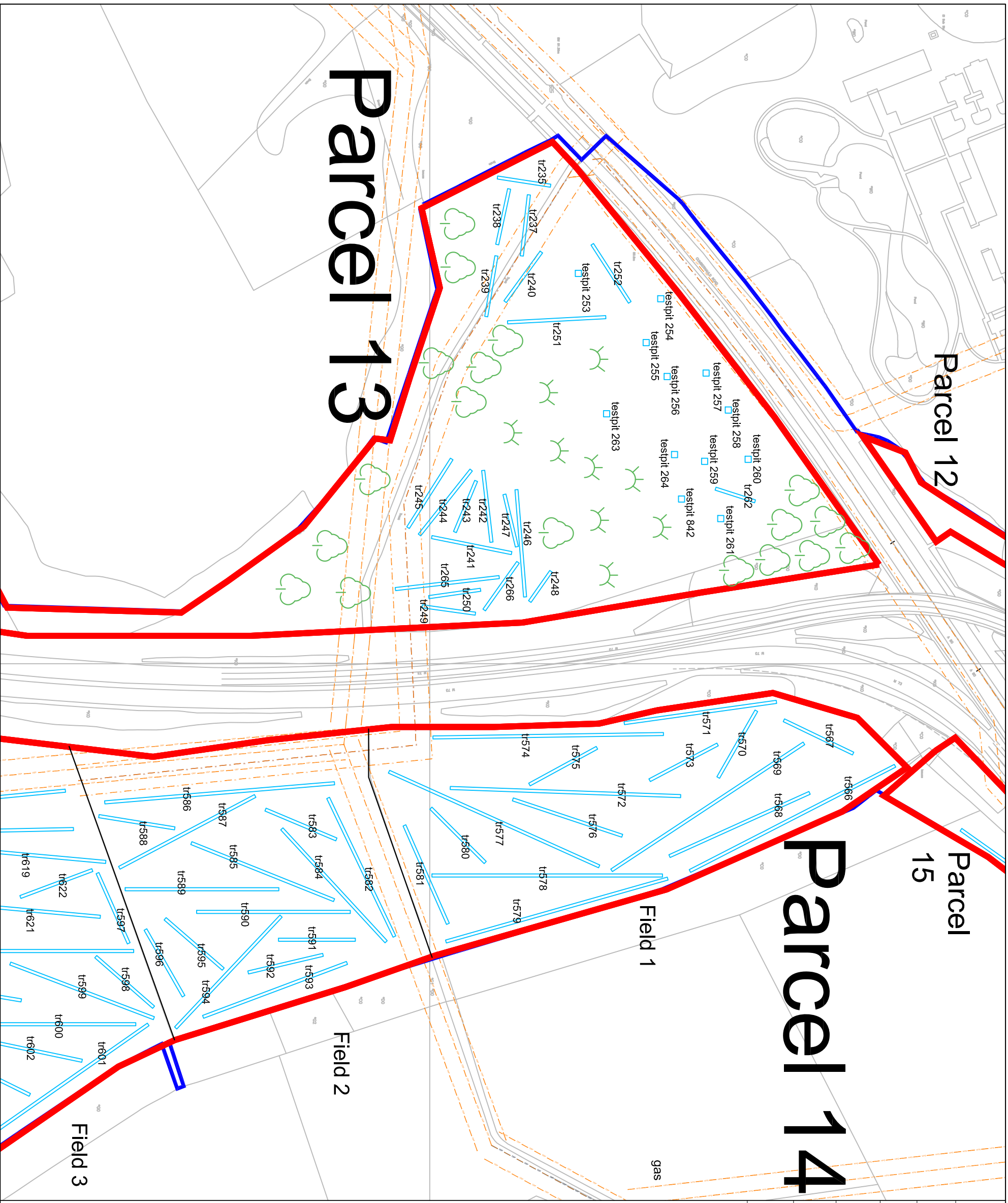


Figure 15: M80 Steps to Hags Improvements
- Trench location plan, Parcel 12



Title:
Trench layout plan

Project code:
SHG06

Drawn by:
CN

Scale:
1:2500 @ A3

Date:
09/07/07

Key:

Parcel boundary

Road corridor

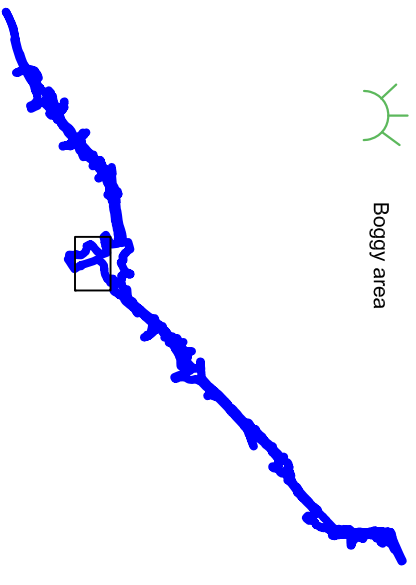
Trench

Services

Trees

Boggy area

0 125 m



Parcel 13

Parcel 12

Parcel 15

Parcel 14

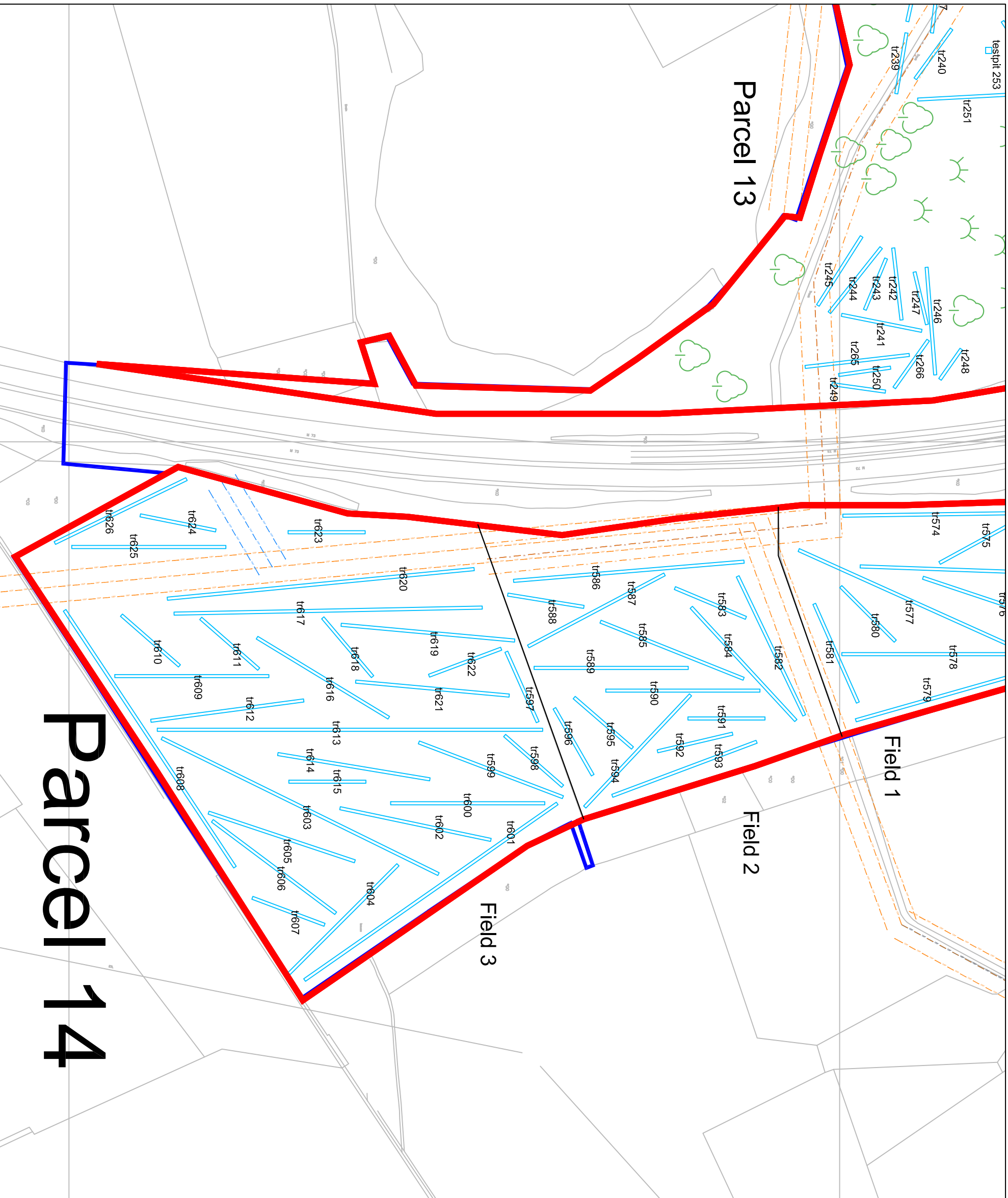
Field 1

Field 2

Field 3

gas

Figure 16: M80 Steps to Hags Improvements
- Trench location plan, Parcel 13-14



HEADLAND
ARCHAEOLOGY Ltd

Title:
Trench layout plan

Project code:
SHG06

Drawn by:
CN

Scale:
1:2500 @ A3

Date:
09/07/07

Key:

Parcel boundary

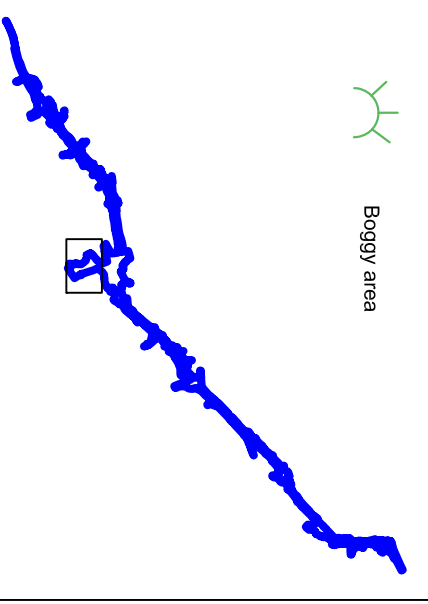
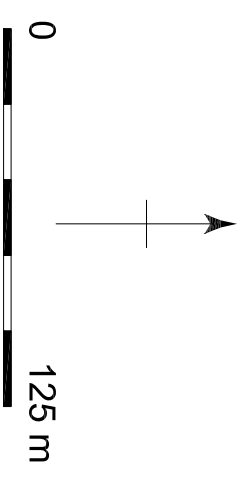
Road corridor

Trench

Services

Trees

Boggy area



Parcel 14

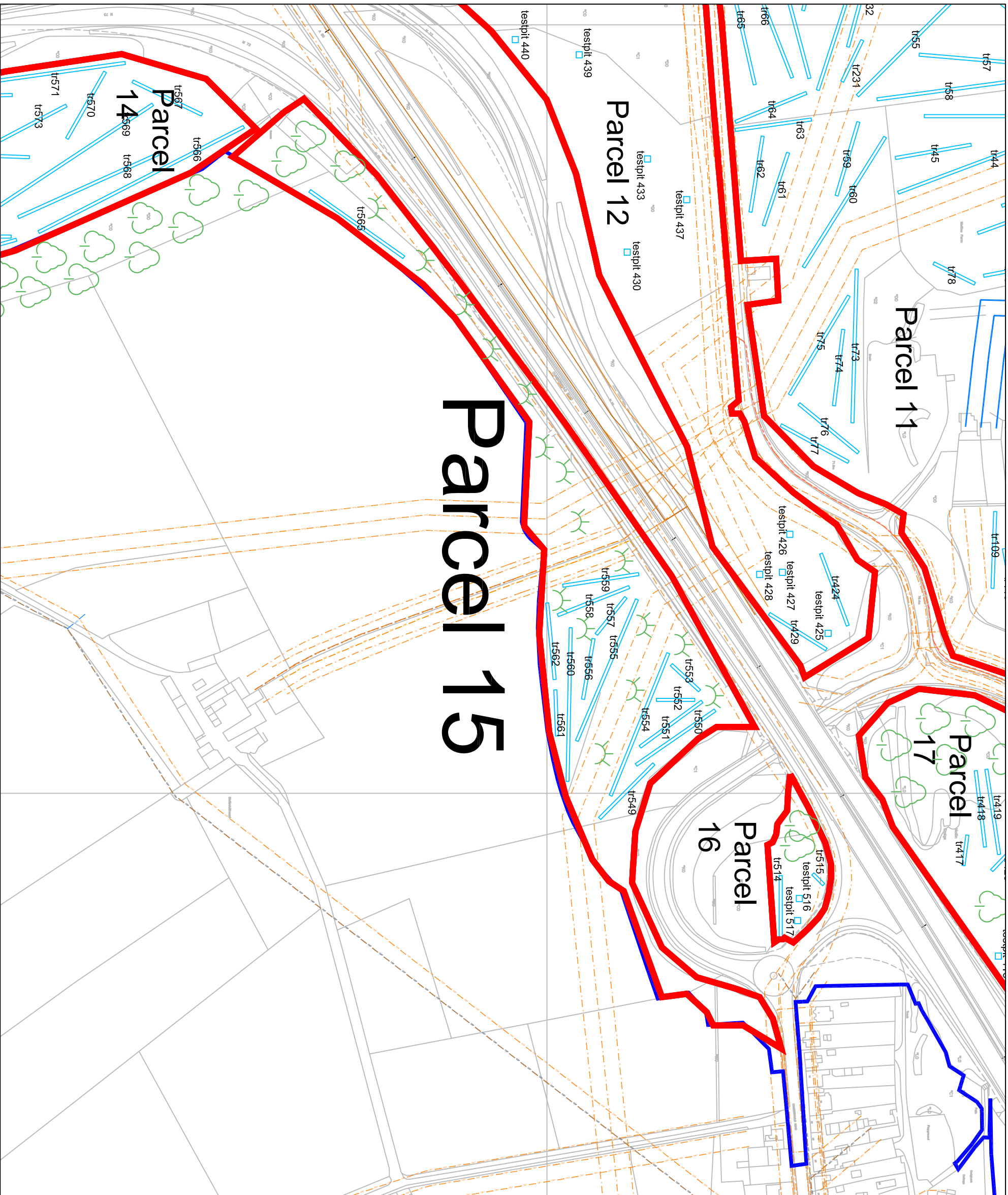
Parcel 13

Field 1

Field 2

Field 3

Figure 17: M80 Steps to Hags Improvements
- Trench location plan, Parcel 14



HEADLAND
ARCHAEOLOGY Ltd

Title:
Trench layout plan







Project code:
SHG06

Drawn by:
CN

Scale:
1:2500 @ A3

Date:
09/07/07

Key:

-  Parcel boundary
-  Road corridor
-  Trench
-  Services
-  Trees
-  Boggy area

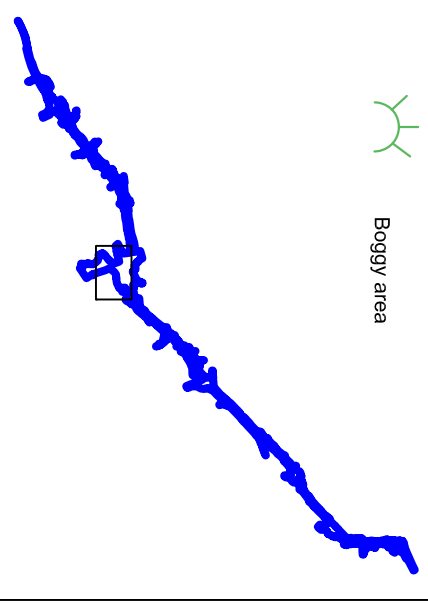
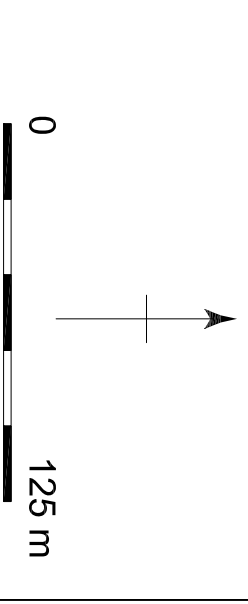
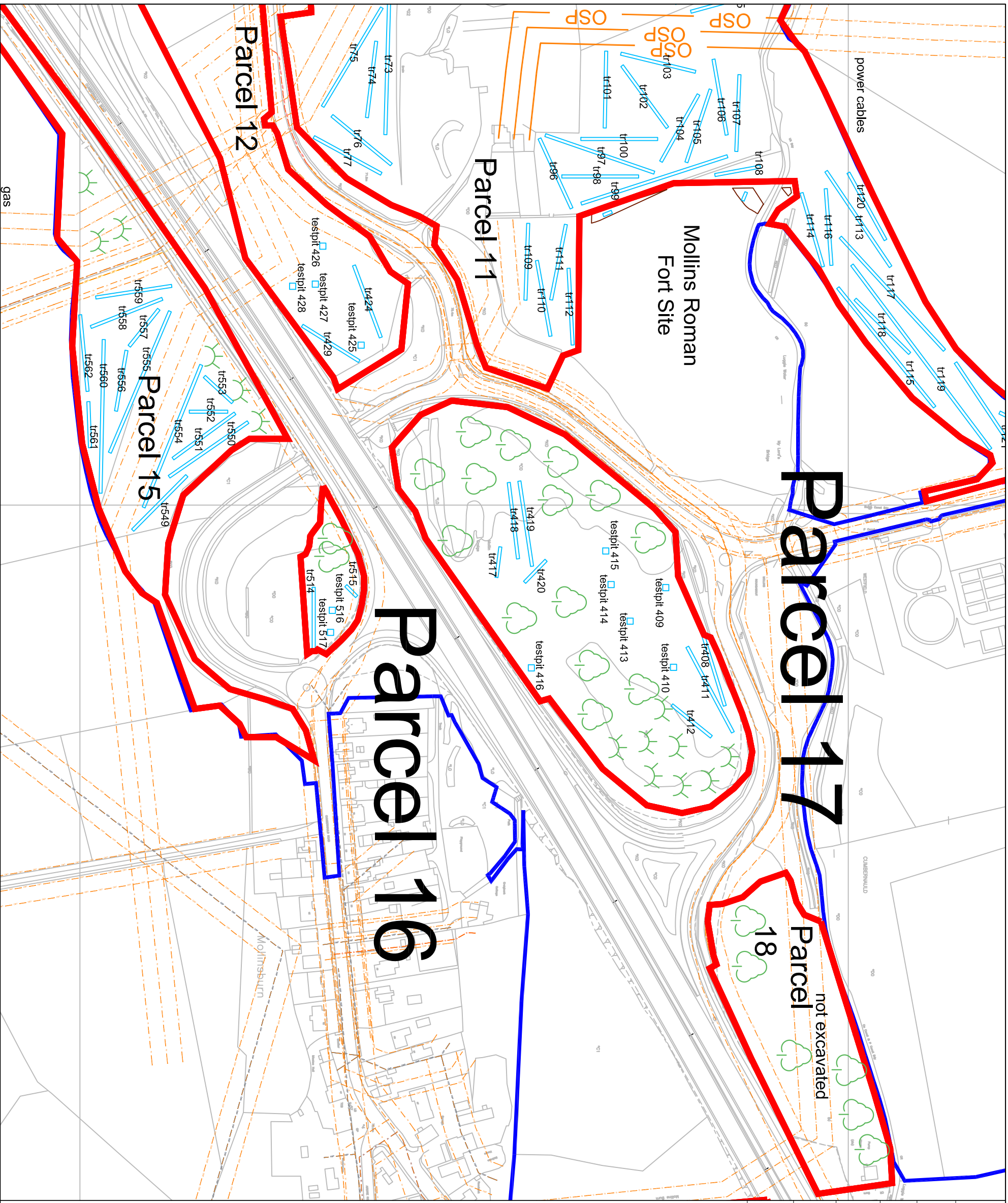


Figure 18: M80 Steps to Hags Improvements
- Trench location plan, Parcel 15



HEADLAND
ARCHAEOLOGY Ltd

Title:
Trench layout plan

Project code:
SHG06

Drawn by:
CN

Scale:
1:2500 @ A3

Date:
09/07/07

Key:

Parcel boundary

Road corridor

Trench

Services

Trees

Boggy area

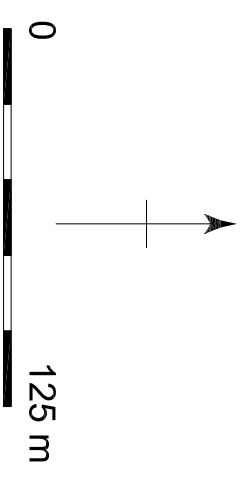
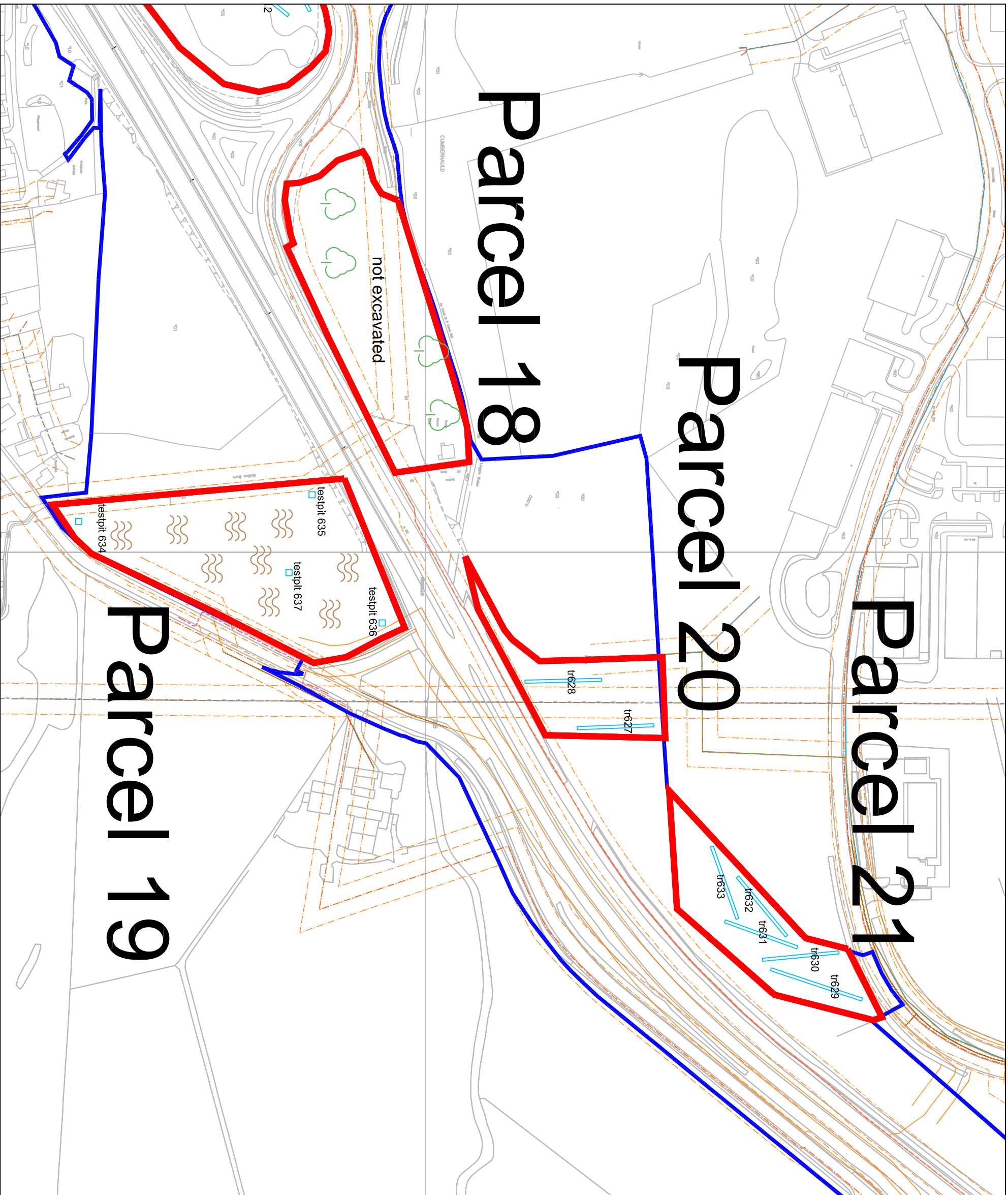


Figure 19: M80 Steps to Hagsgs Improvements
- Trench location plan, Parcel 16-17



Title:
Trench layout plan







Project code:
SHG06

Drawn by:
CN

Scale:
1:2500 @ A3

Date:
09/07/07

Key:

-  Parcel boundary
-  Road corridor
-  Trench
-  Services
-  Trees
-  Made ground

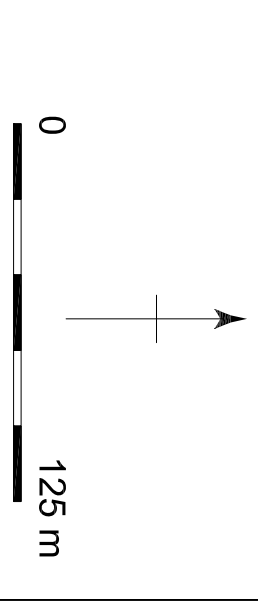
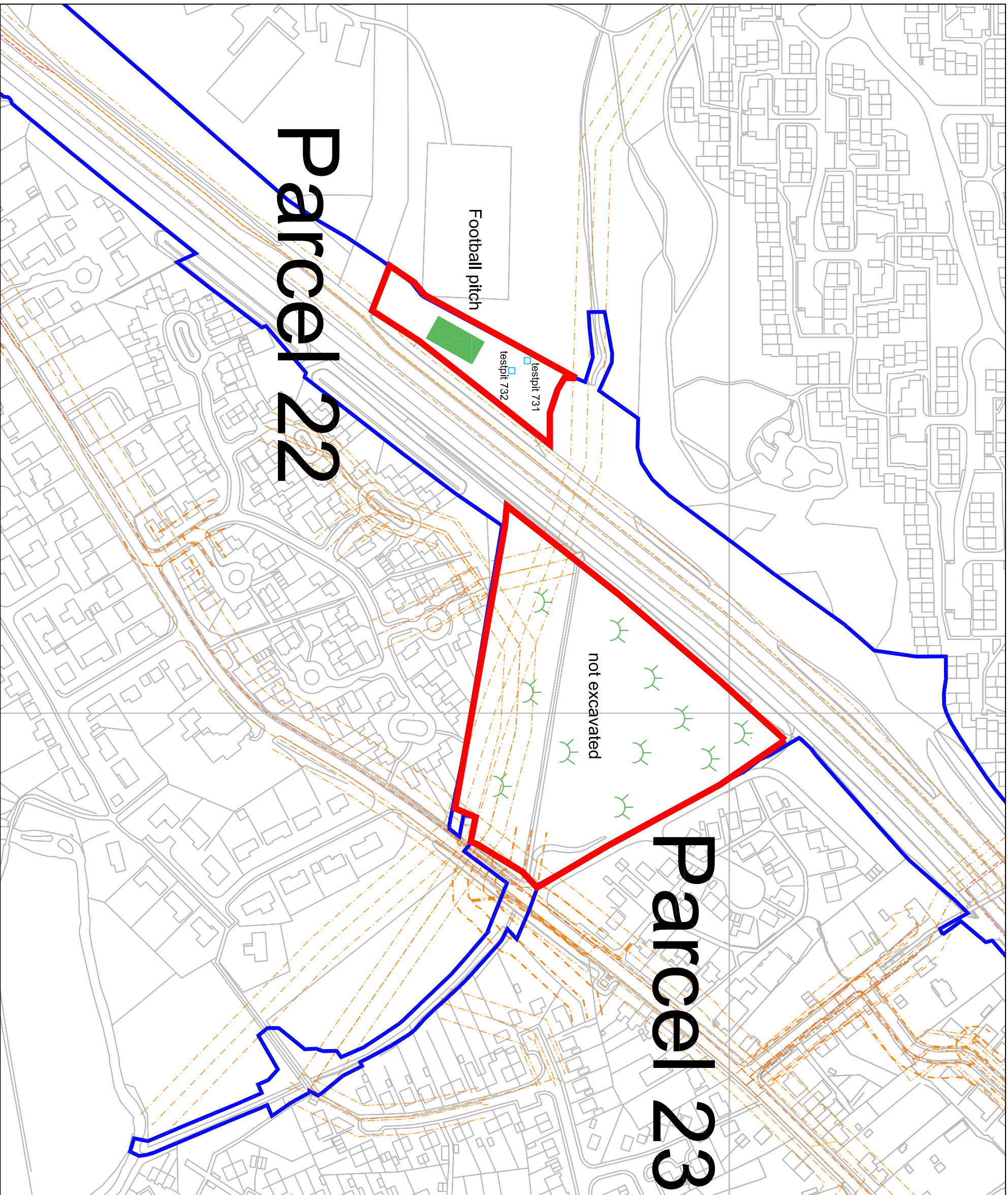


Figure 20: M80 Steps to Hagsgs Improvements
- Trench location plan, Parcel 18-21



Title:
Trench layout plan

Project code:
SHG06

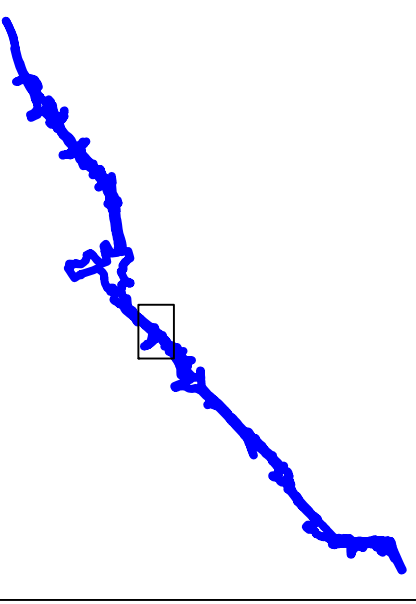
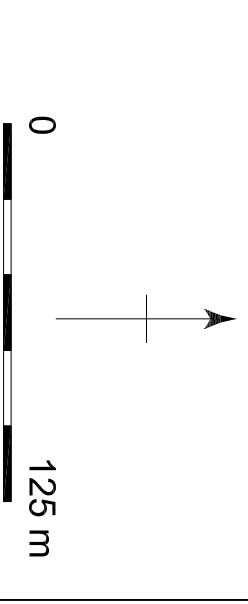
Drawn by:
CN

Scale:
1:2500 @ A3

Date:
09/07/07

Key:

- Parcel boundary
- Road corridor
- Trench
- Services
- ⌵ Boggy area



Parcel 22

Parcel 23






Football pitch

testpit 731

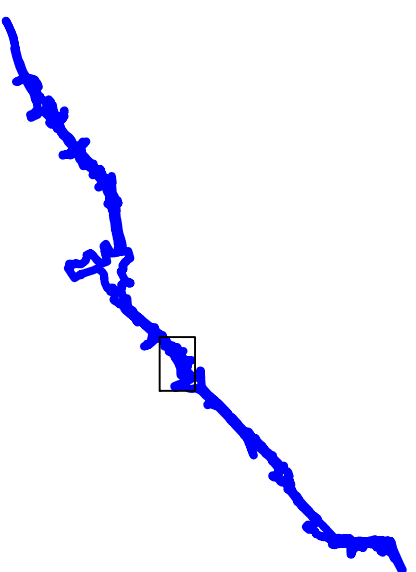
testpit 732

not excavated

Figure 21: M80 Steps to Hags Improvements
- Trench location plan, Parcel 22-23

-  Parcel boundary
-  Road corridor
-  Trench
-  Services
-  Trees

0  125 m



Parcel 24

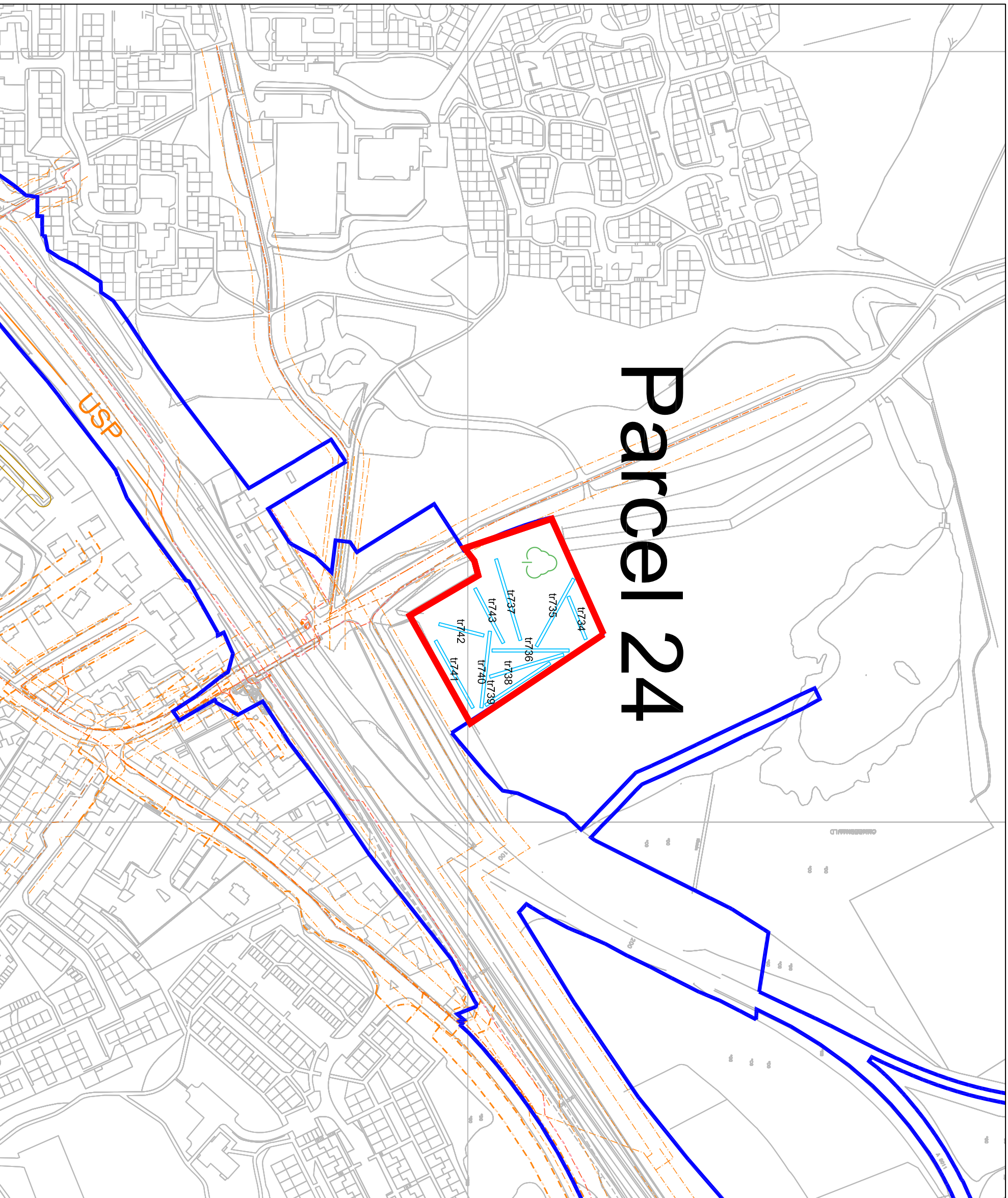
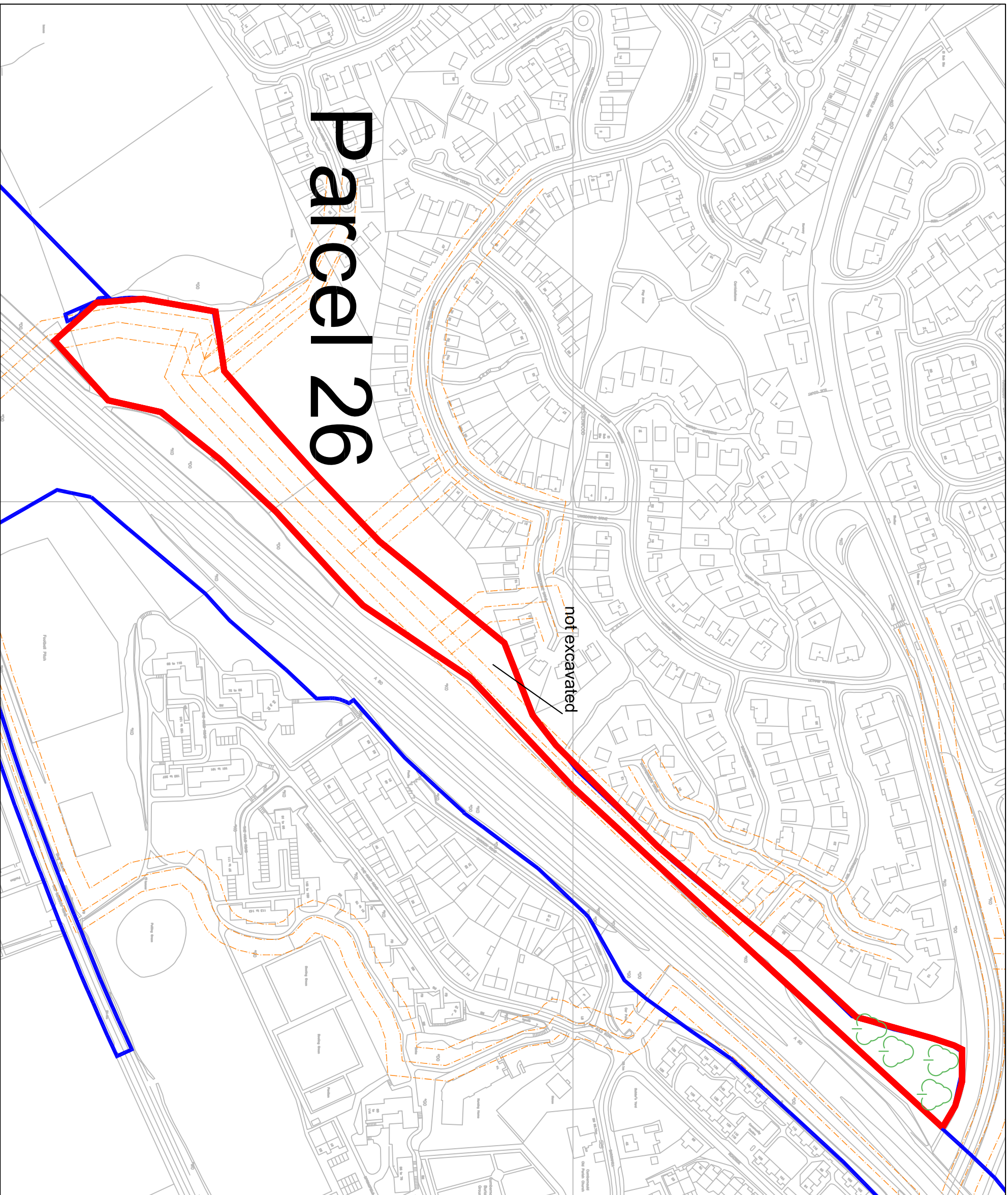
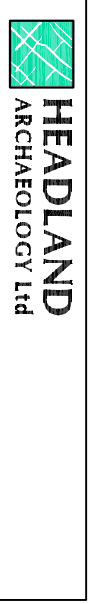


Figure 22: M80 Steps to Hags Improvements
- Trench location plan, Parcel 24



Parcel 26

not excavated



Title:
Trench layout plan

Project code:
SHG06

Drawn by:
CN

Scale:
1:2500 @ A3

Date:
09/07/07

Key:

Parcel boundary

Road corridor

Trench

Services

Trees

0 125 m

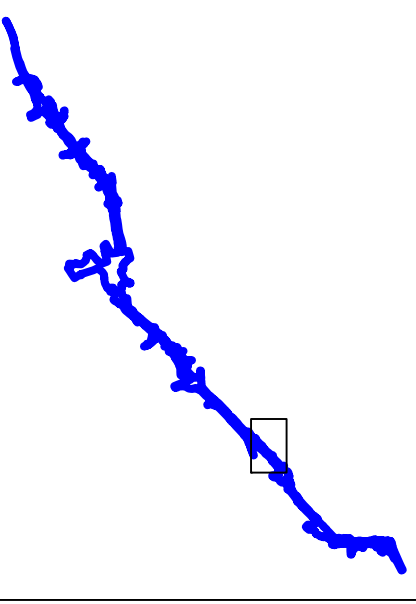
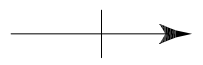
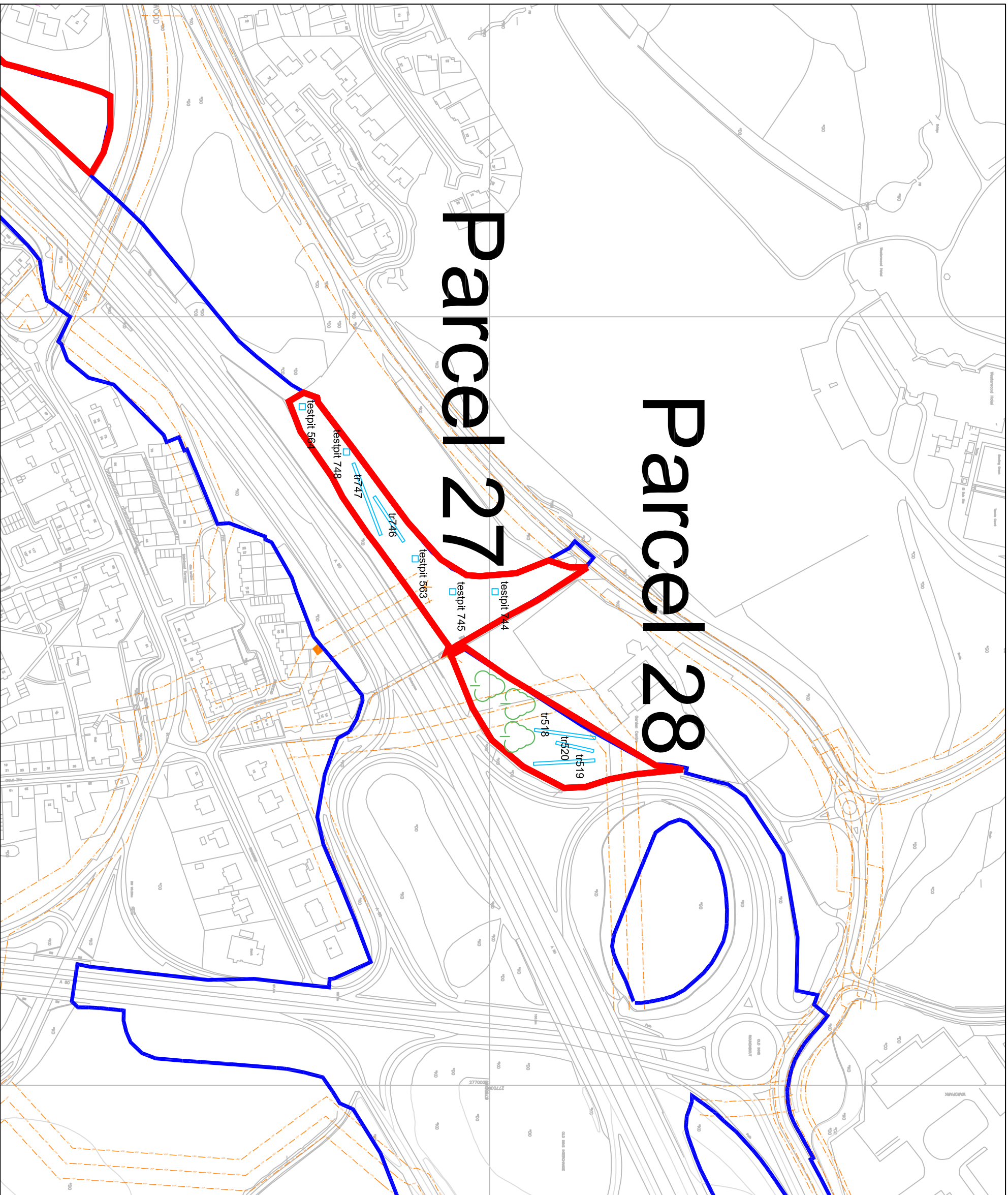


Figure 23: M80 Steps to Hagsgs Improvements
- Trench location plan, Parcel 26



Title:
Trench layout plan

Project code:
SHG06

Drawn by:
CN

Scale:
1:2500 @ A3

Date:
09/07/07

Key:

Parcel boundary

Road corridor

Trench

Services

Trees

0 125 m

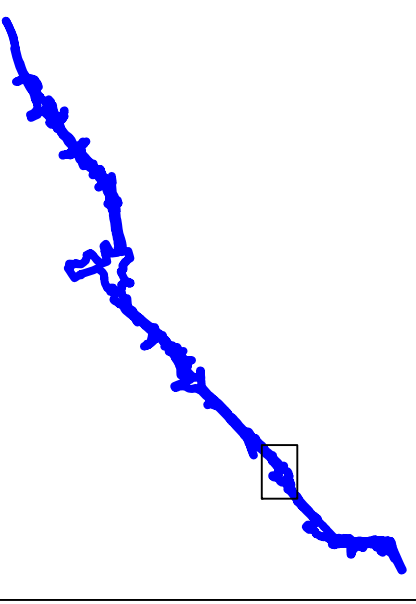
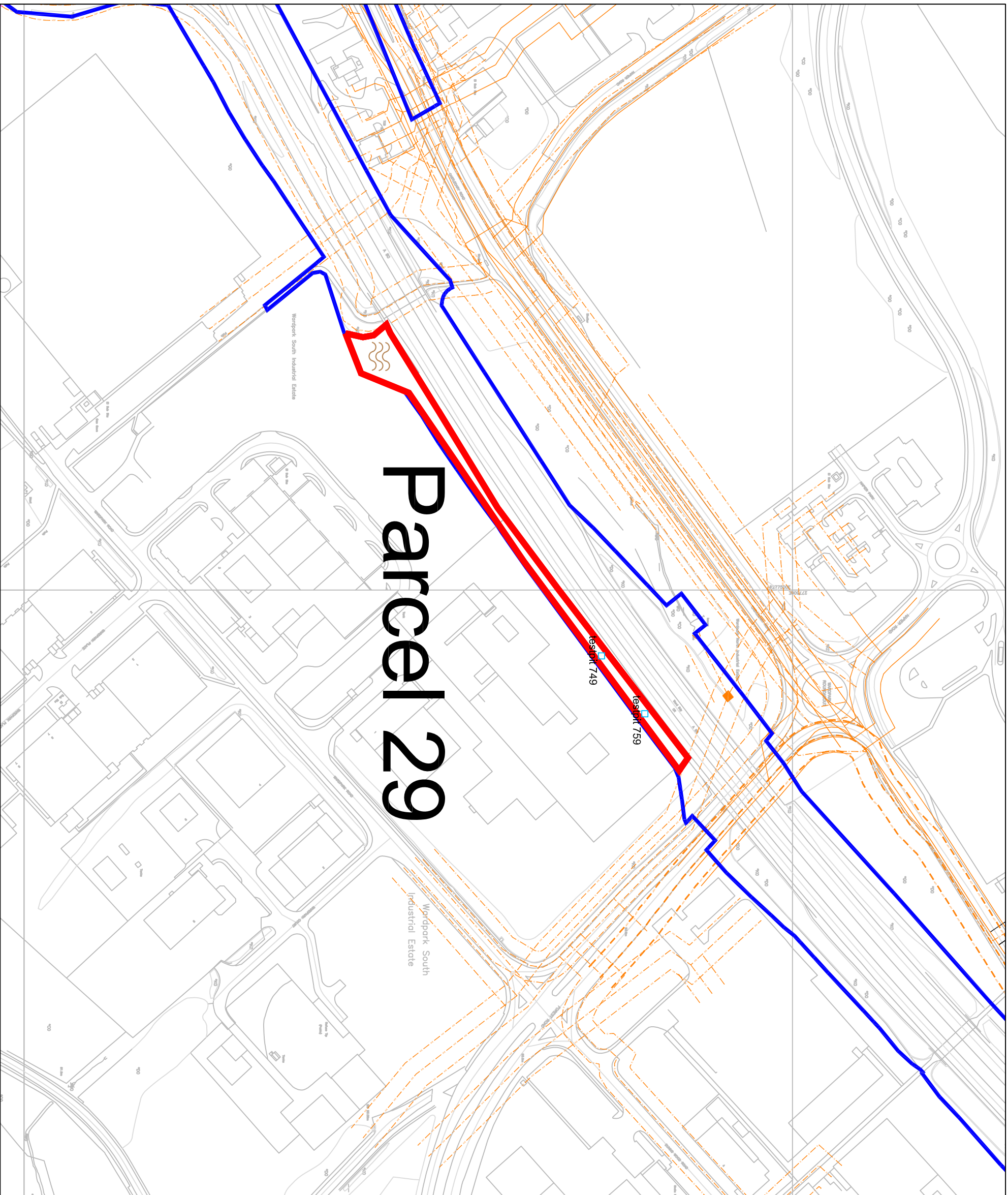


Figure 24: M80 Steps to Hagsgs Improvements
- Trench location plan, Parcel 27-28



Parcel 29

HEADLAND
ARCHAEOLOGY Ltd

Title:
Trench layout plan






Project code:
SHG06

Drawn by:
CN

Scale:
1:2500 @ A3

Date:
09/07/07

Key:

-  Parcel boundary
-  Road corridor
-  Trench
-  Services
-  Made ground

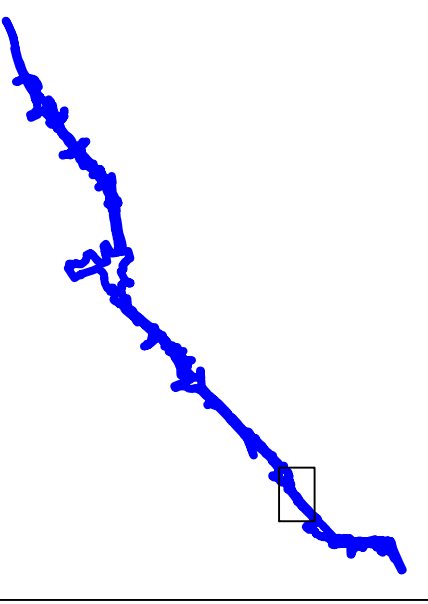
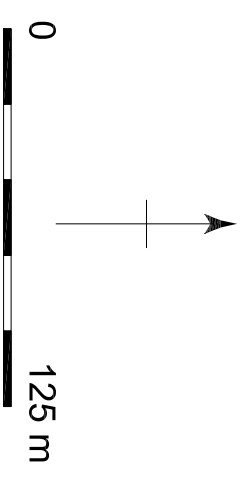
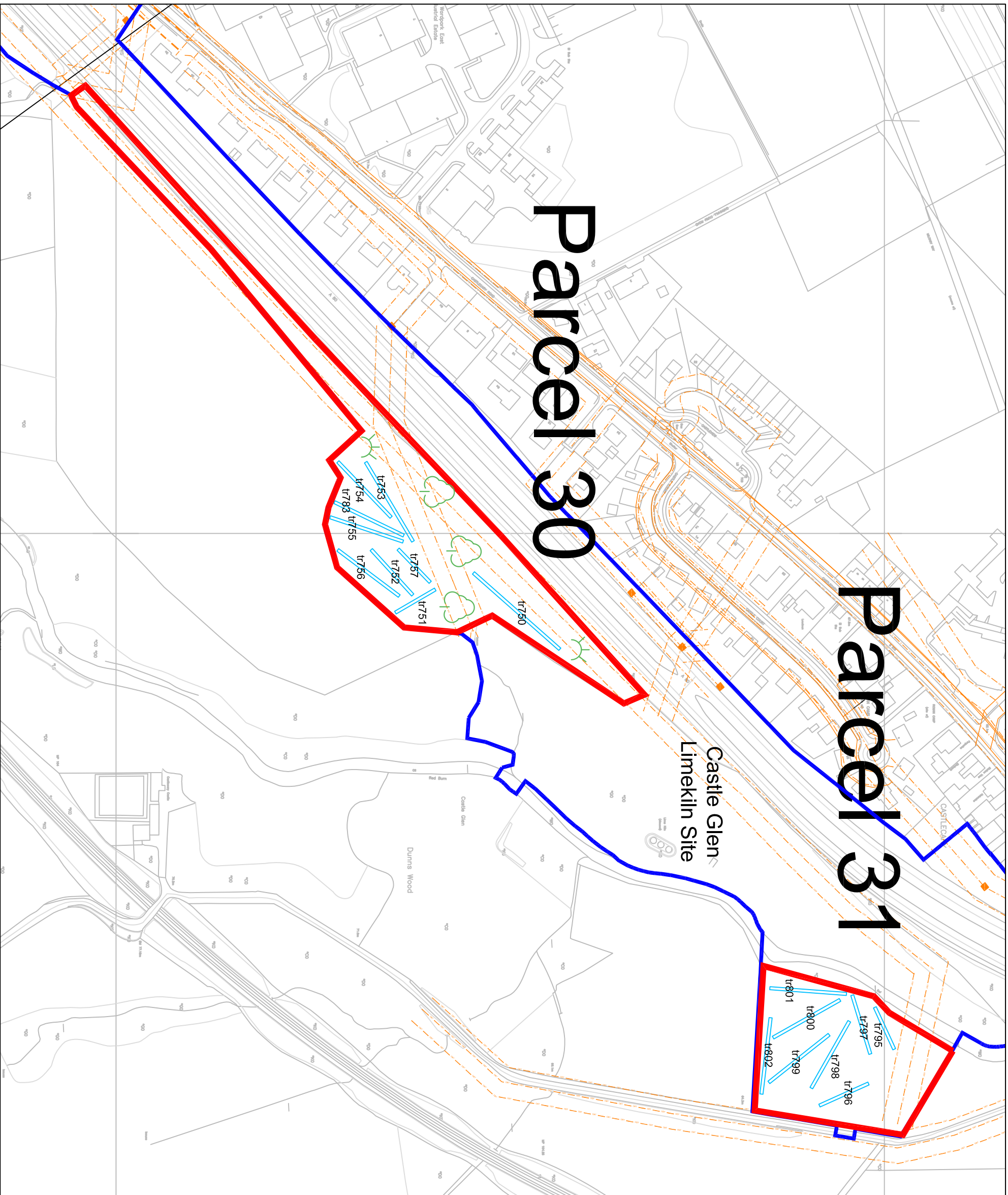


Figure 25: M80 Steps to Hags Improvements
- Trench location plan, Parcel 29



HEADLAND
ARCHAEOLOGY Ltd

Title:
Trench layout plan

Project code:
SHG06

Drawn by:
CN

Scale:
1:2500 @ A3

Date:
09/07/07

Key:

Parcel boundary

Road corridor

Trench

Services

Trees

Boggy area

0 125 m

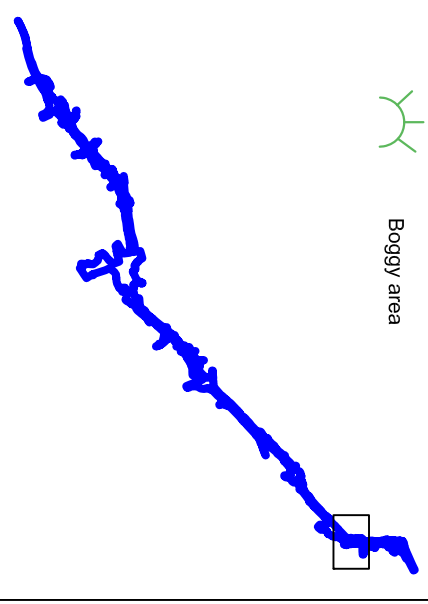
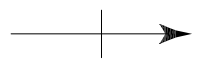
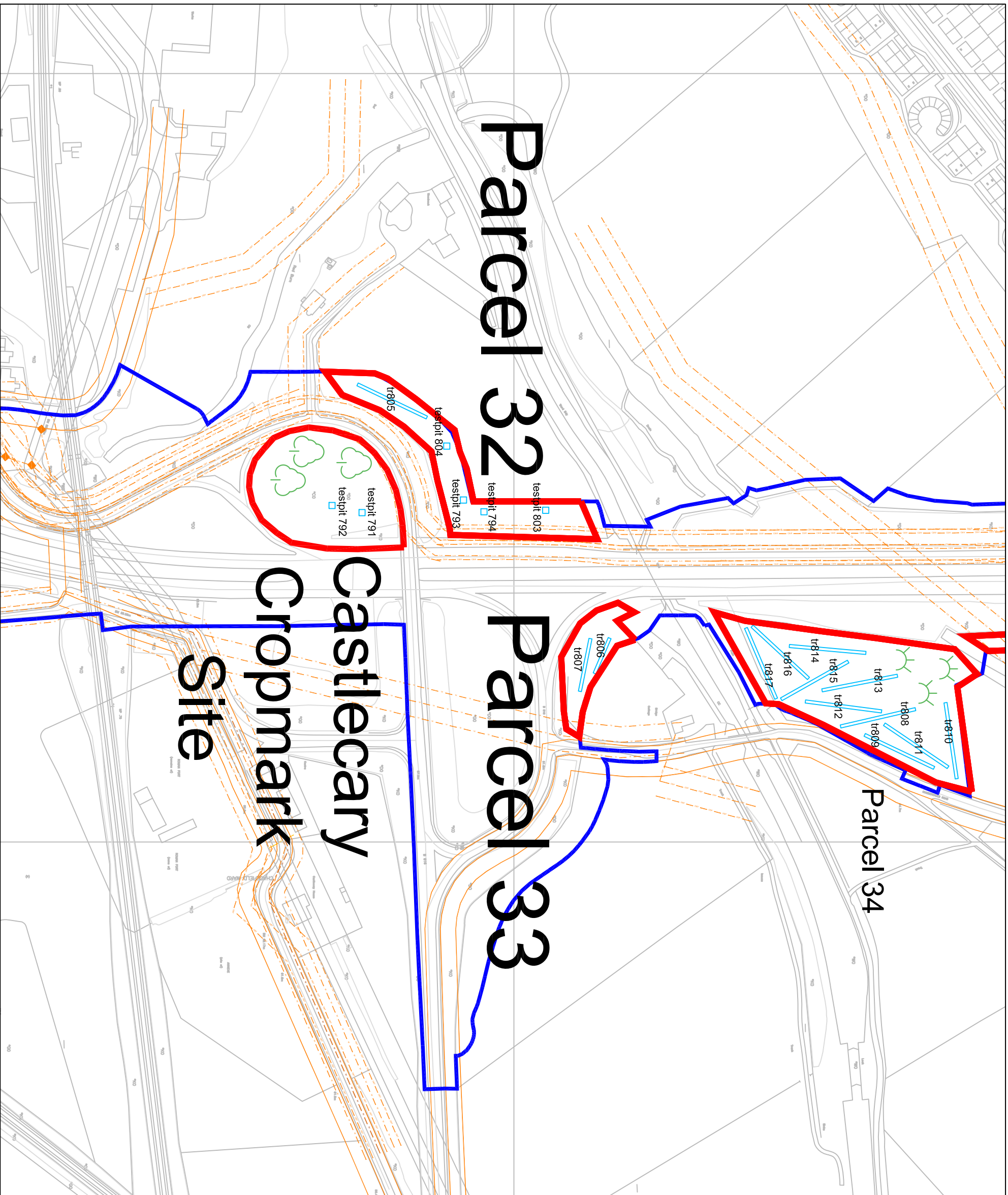


Figure 26: M80 Steps to Hags Improvements
- Trench location plan, Parcel 30-31



Title:
Trench layout plan


Project code:
SHG06

Drawn by:
CN

Scale:
1:2500 @ A3

Date:
09/07/07

Key:

-  Parcel boundary
-  Road corridor
-  Trench
-  Services
-  Trees
-  Boggy area

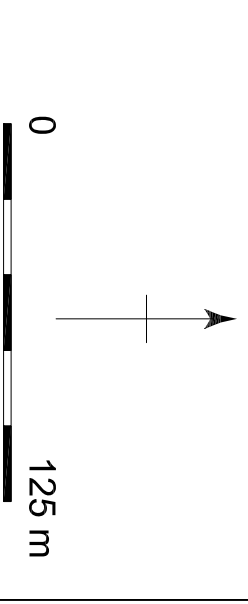
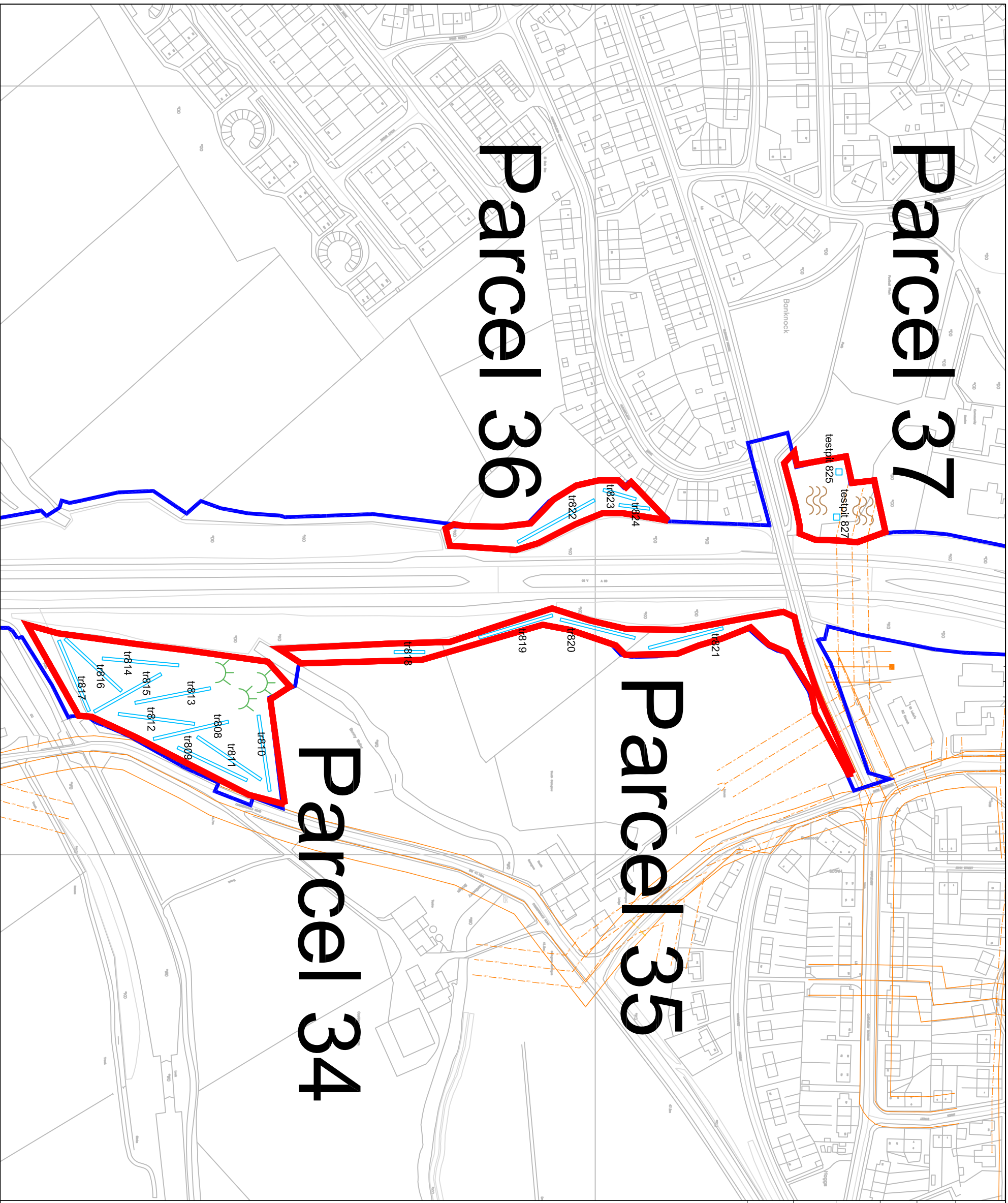


Figure 27: M80 Steps to Hags Improvements
- Trench location plan, Parcel 32-33 & Castleccary Cropmark site



Title:
Trench layout plan







Project code:
SHG06

Drawn by:
CN

Scale:
1:2500 @ A3

Date:
09/07/07

Key:

-  Parcel boundary
-  Road corridor
-  Trench
-  Services
-  Made ground
-  Bogy area

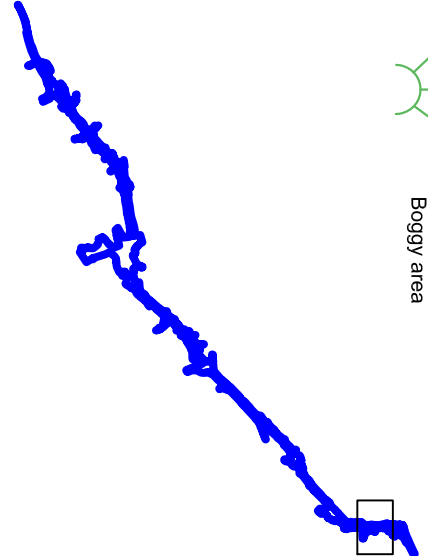
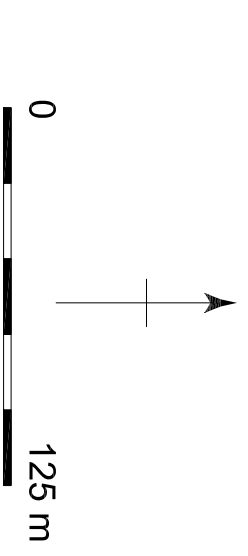
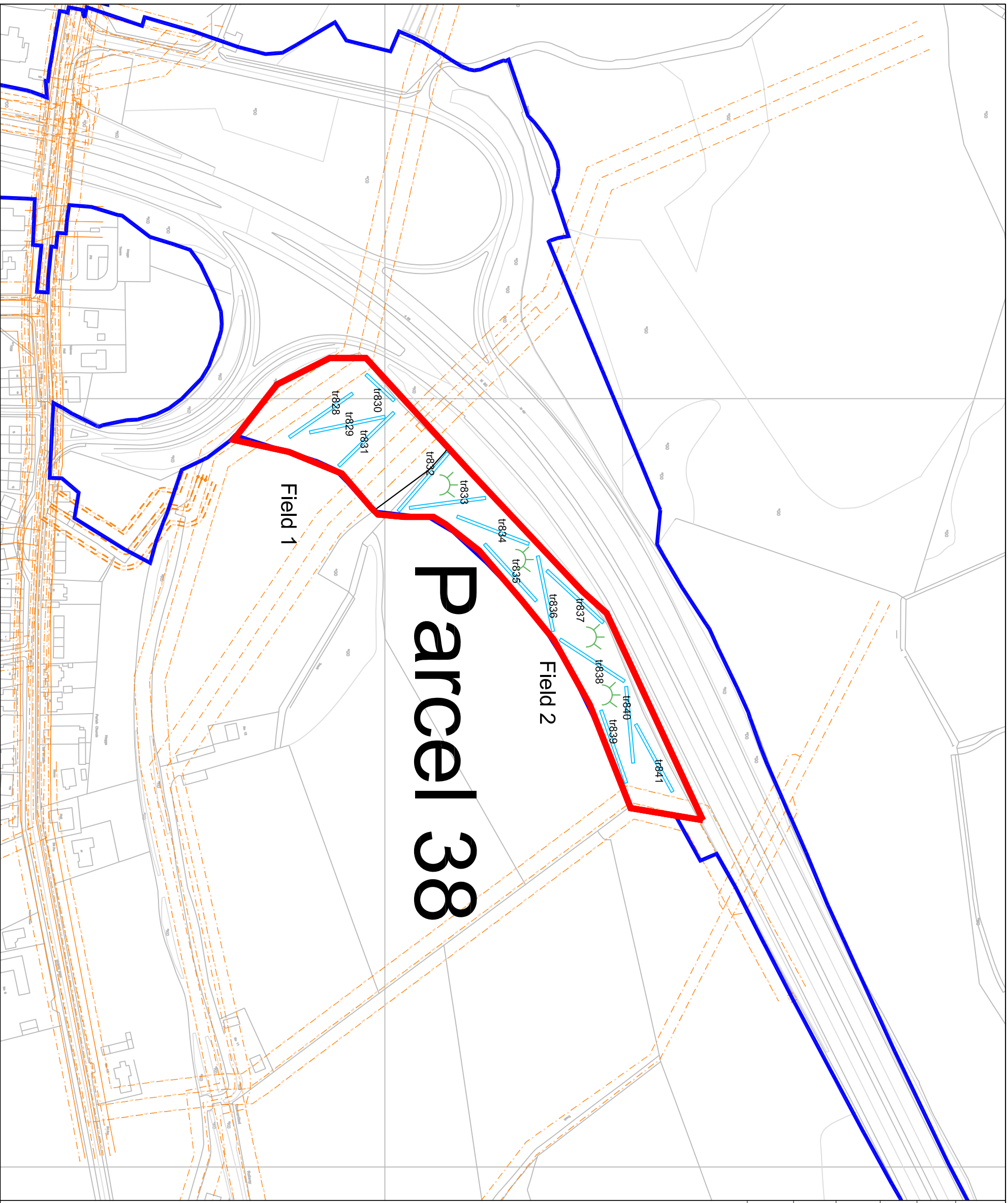


Figure 28: M80 Steps to Haggs Improvements
- Trench location plan, Parcel 34-37



HEADLAND
ARCHAEOLOGY Ltd

Title:
Trench layout plan






Project code:
SHG06

Drawn by:
CN

Scale:
1:2500 @ A3

Date:
09/07/07

Key:

-  Parcel boundary
-  Road corridor
-  Trench
-  Services
-  Boggie area

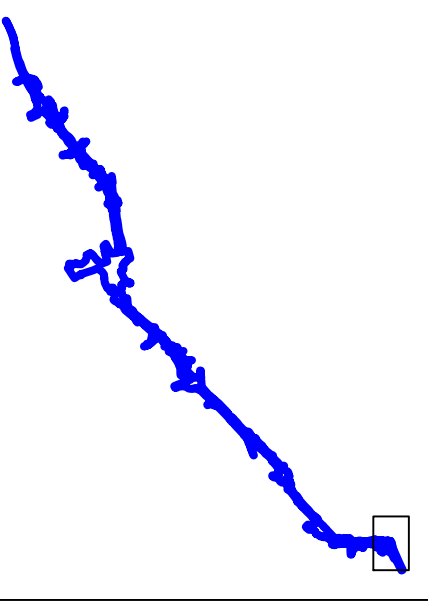
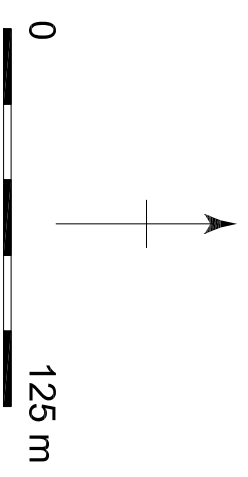
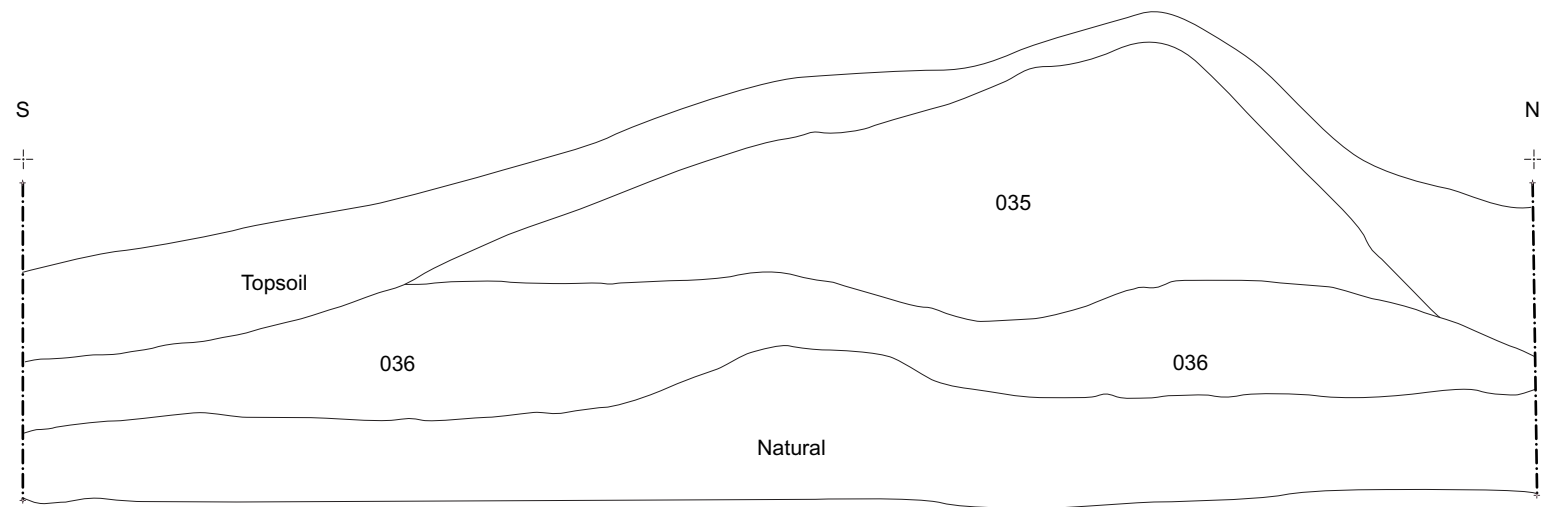
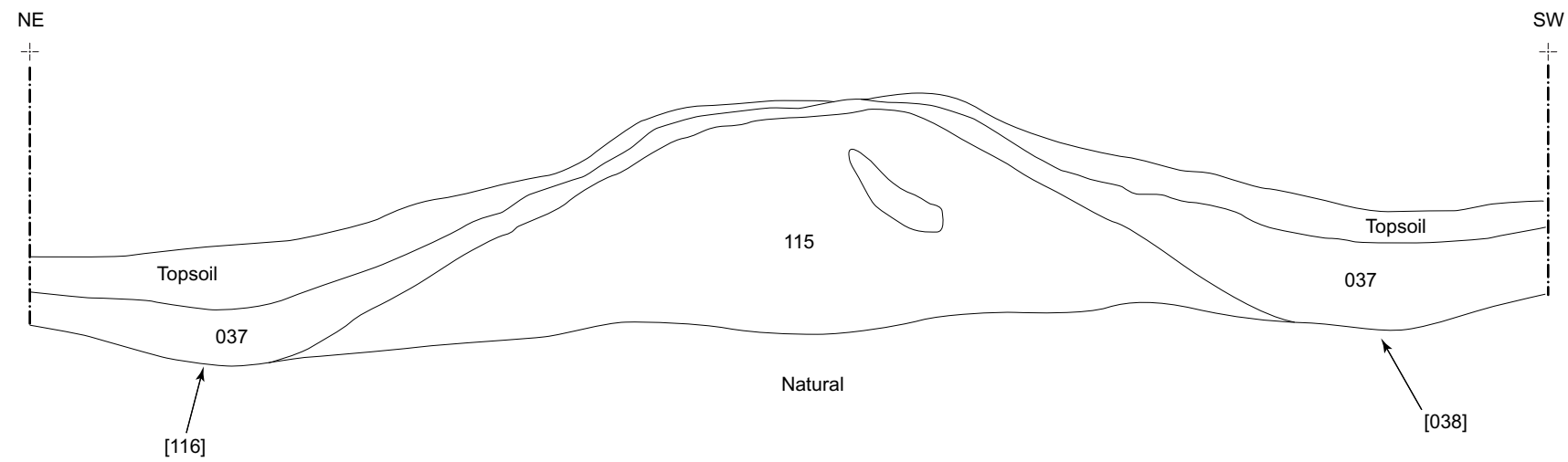


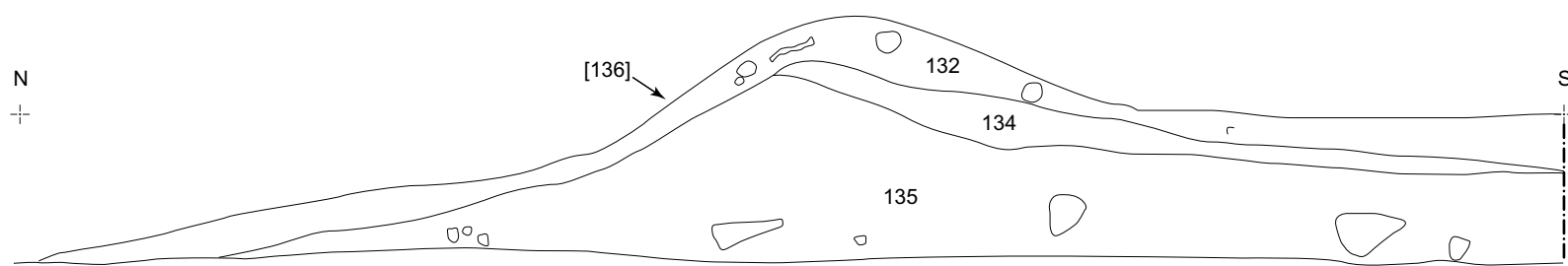
Figure 29: M80 Steps to Hags Improvements
- Trench location plan, Parcel 38



Drawing # 35
E-facing section
through bank/field
boundary running E-W
for approximately 0.5 km
1:20



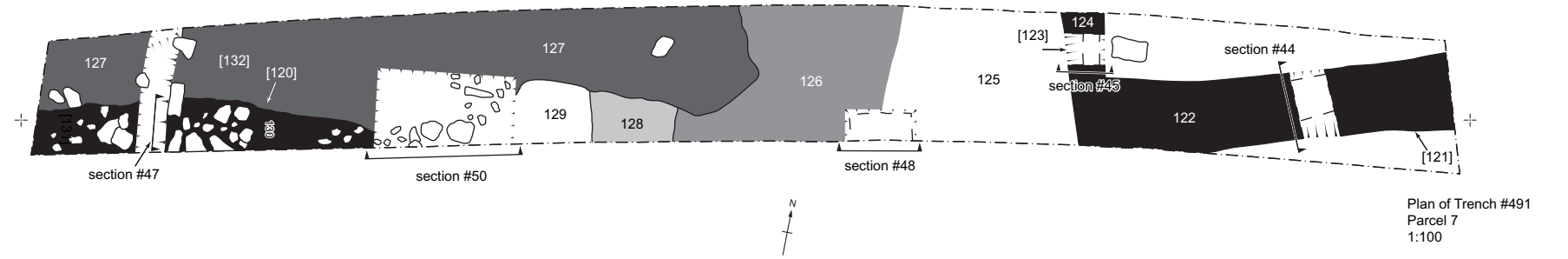
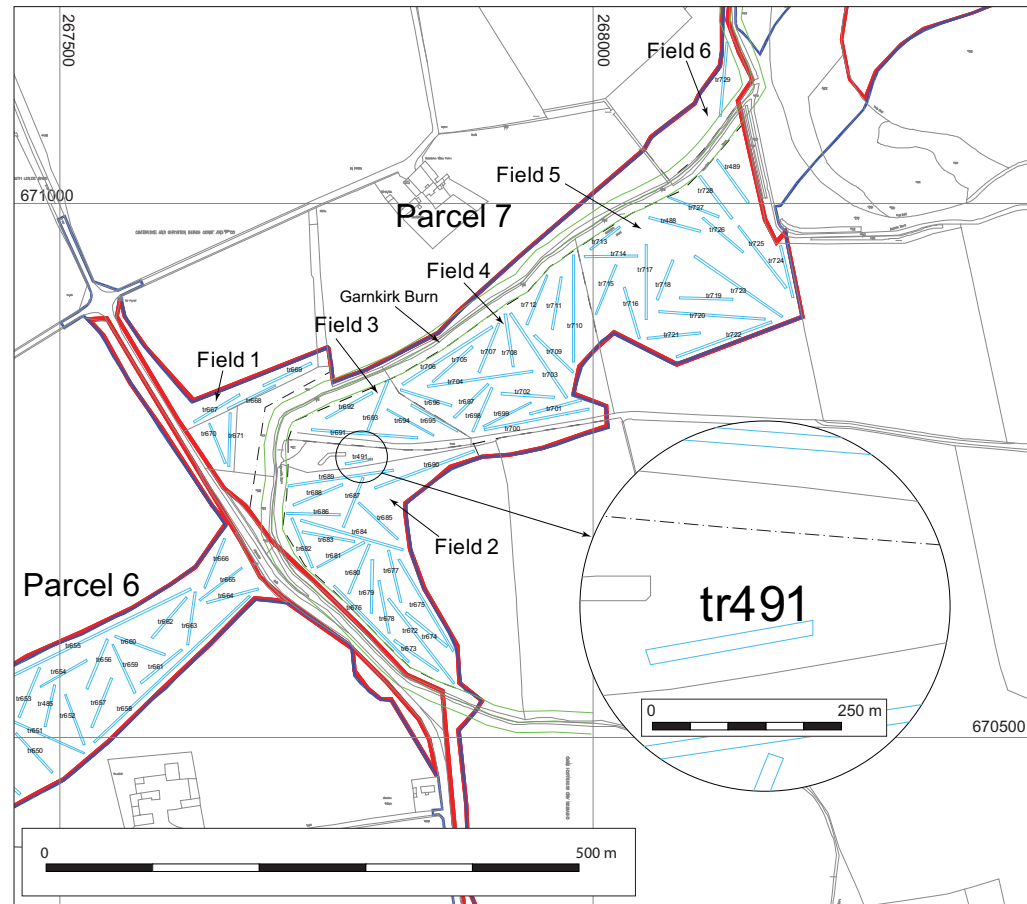
Drawing # 36
SHG06, Parcel 3
NW-facing section through
earthwork [115], and two
associated construction ditches.
1:20



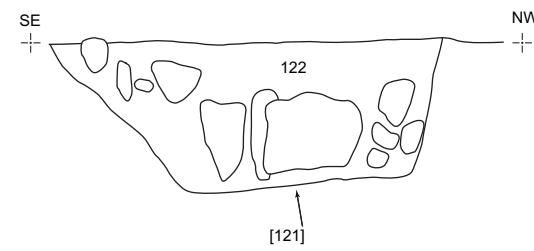
Drawing # 51
SHG06
W-facing section through
bank [136]
1:20



Figure 30: SHG06, M80 Steps to Hags Improvements - Parcel 7, Arronhill plantation earthworks. Site drawings and photographs.



Section #44
Scale 1:20
NE-facing through wall [121]



Section #47
W-facing section through wall [131]
Scale 1:20

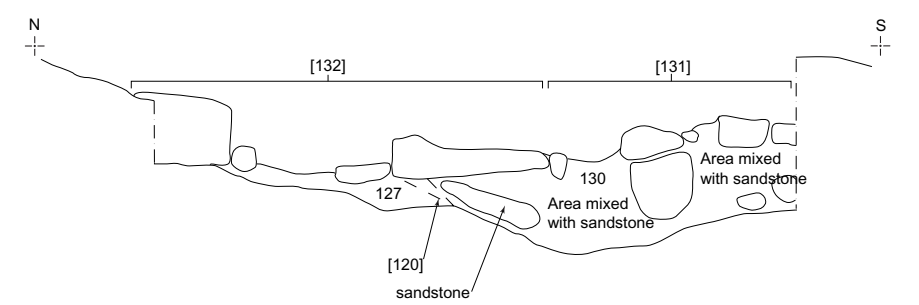
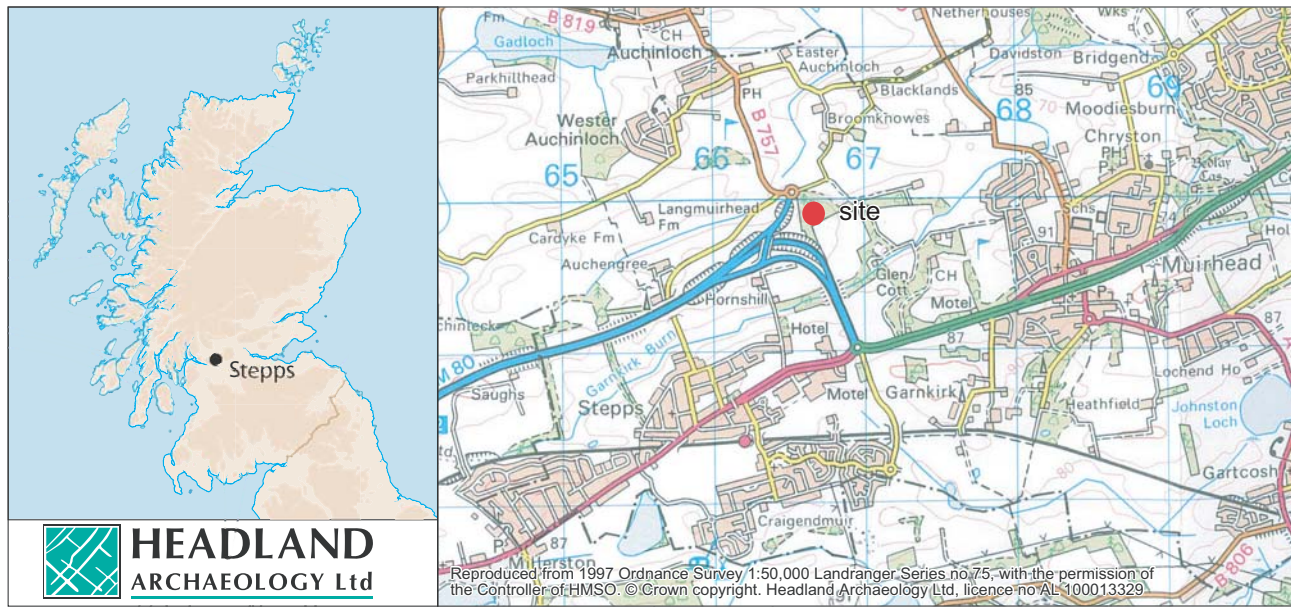


Figure 31: SHG06, M80 Steps to Hags Improvements - Plan, sections and photos of structural remains in Parcel 7, Trench 491.



HEADLAND
ARCHAEOLOGY Ltd

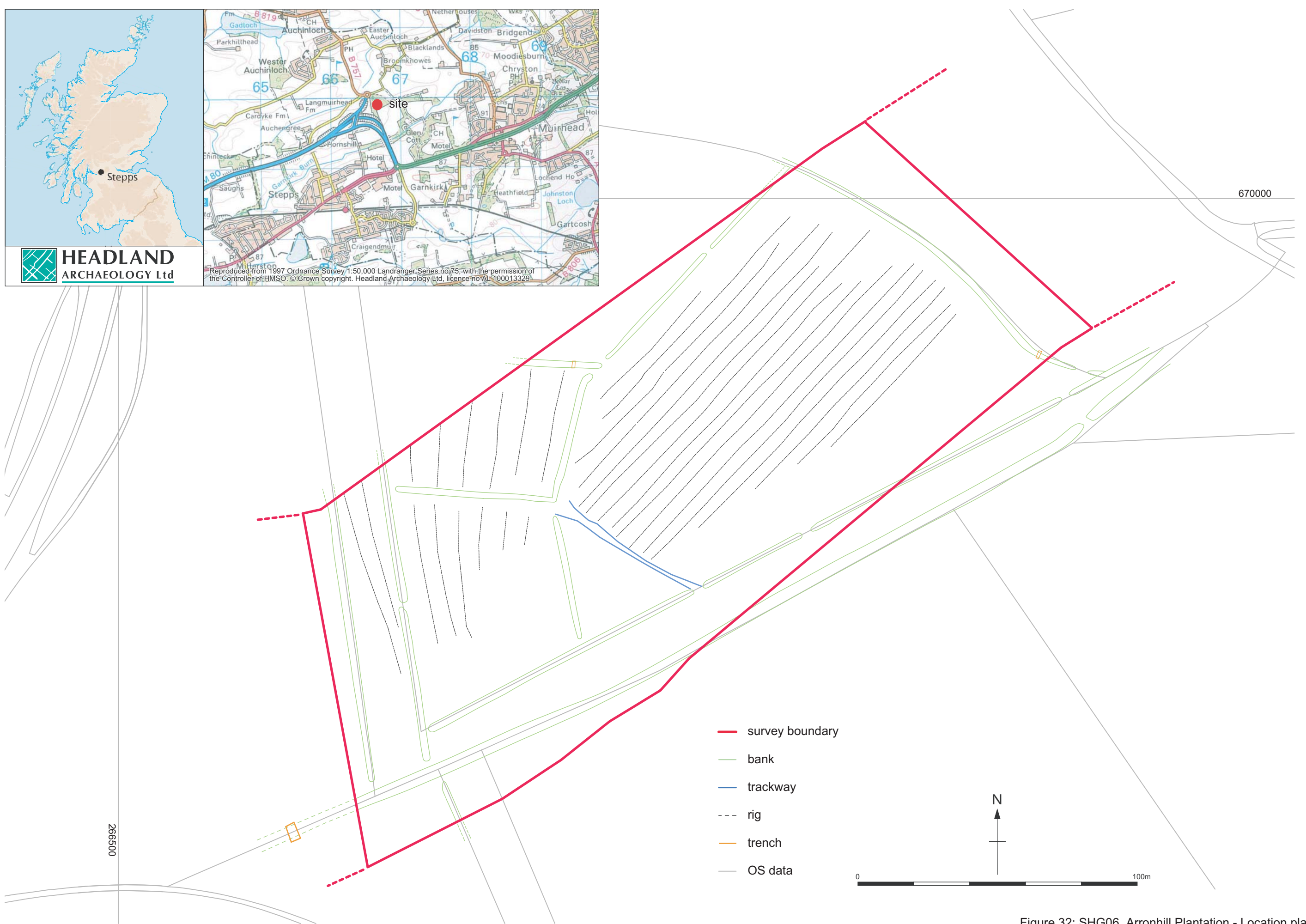


Figure 32: SHG06, Arronhill Plantation - Location plan

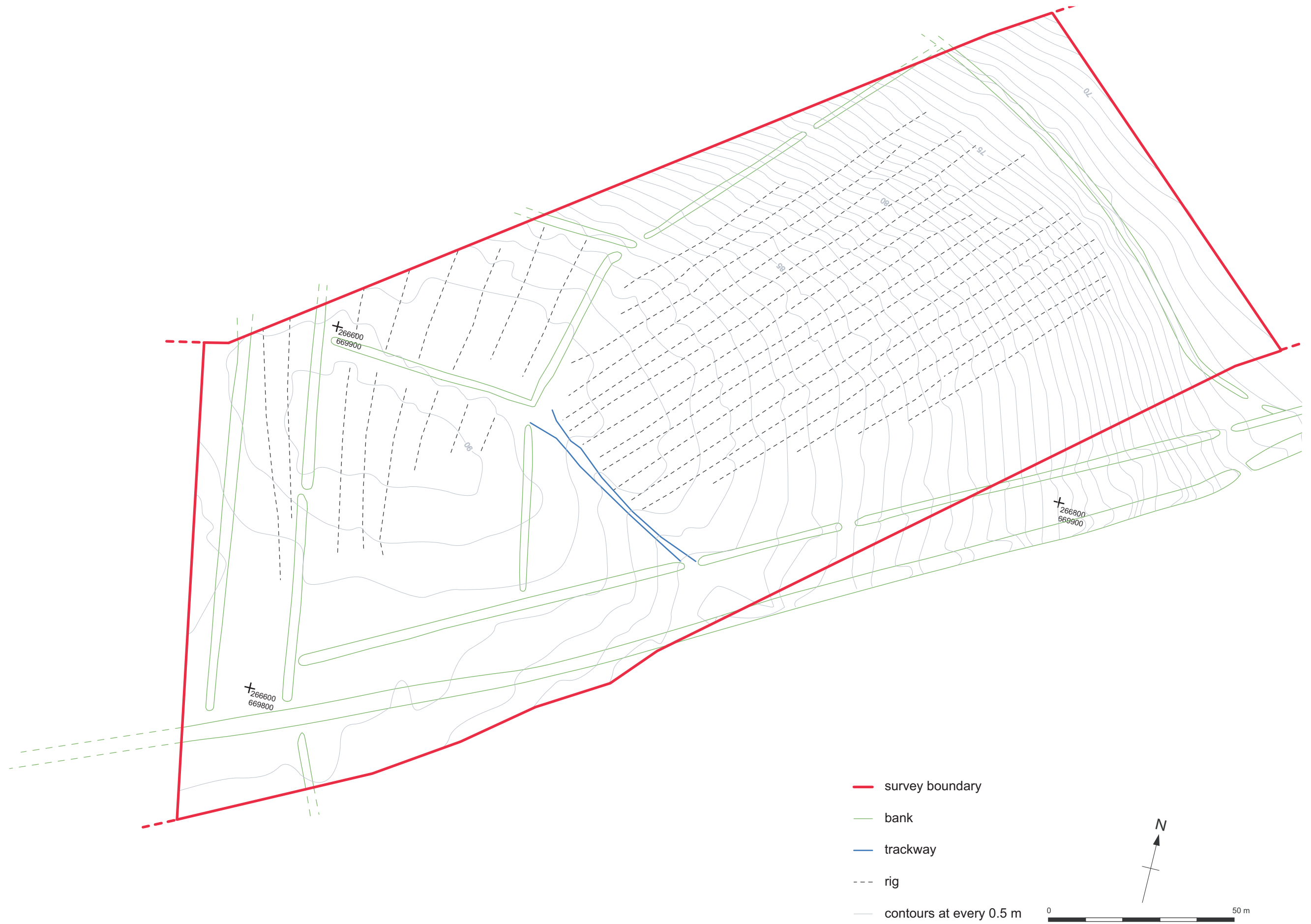


Figure 33: SHG06, Arronhill Plantation - Contour survey



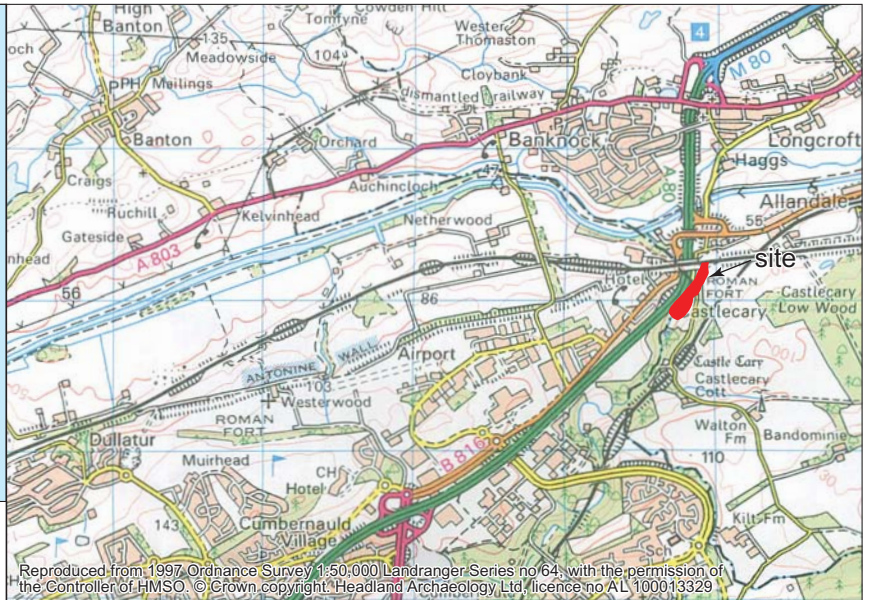
PLATE 1:
View of the south-east
head-dyke internal bank.
Looking south-west.



PLATE 2:
View of the rig and
furrow in the largest
field.
Looking north-east.



HEADLAND
ARCHAEOLOGY Ltd



Reproduced from 1997 Ordnance Survey 1:50,000 Landranger Series no 64, with the permission of the Controller of HMSO. © Crown copyright. Headland Archaeology Ltd, licence no AL 100013329

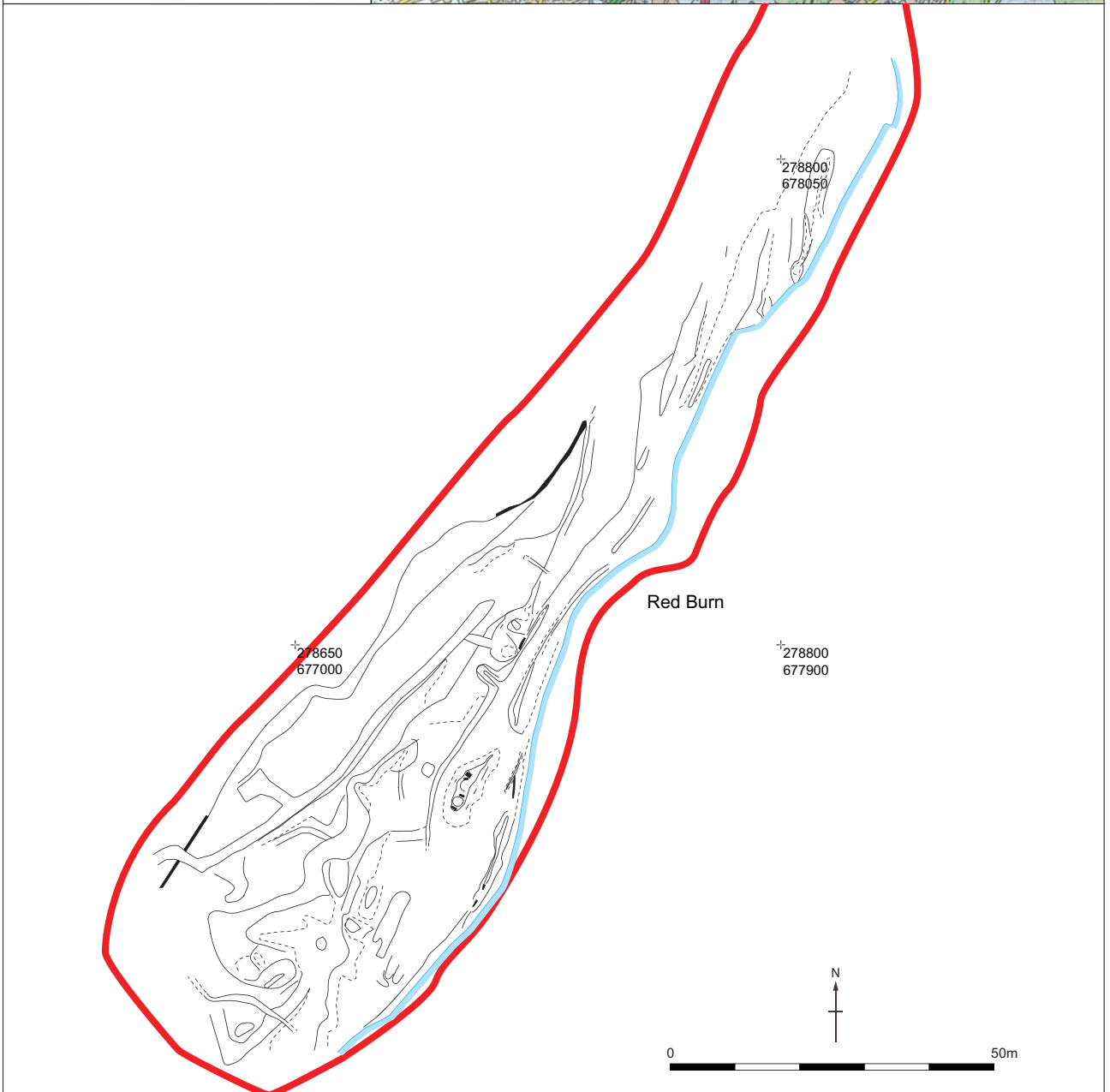


Figure 35: SHG06, Site location

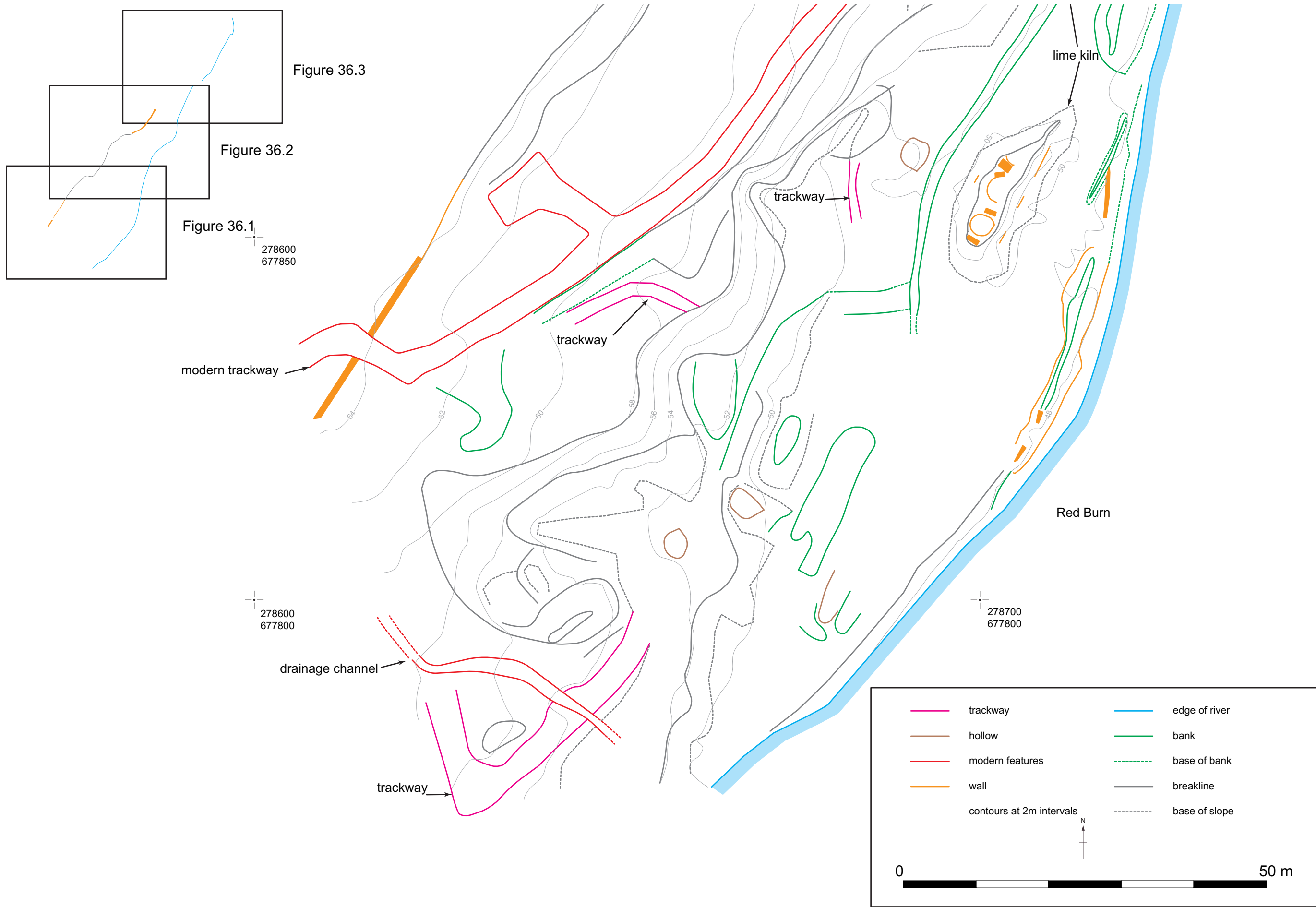


Figure 36.1: SHG06, The Castlecary Limeworks contour survey

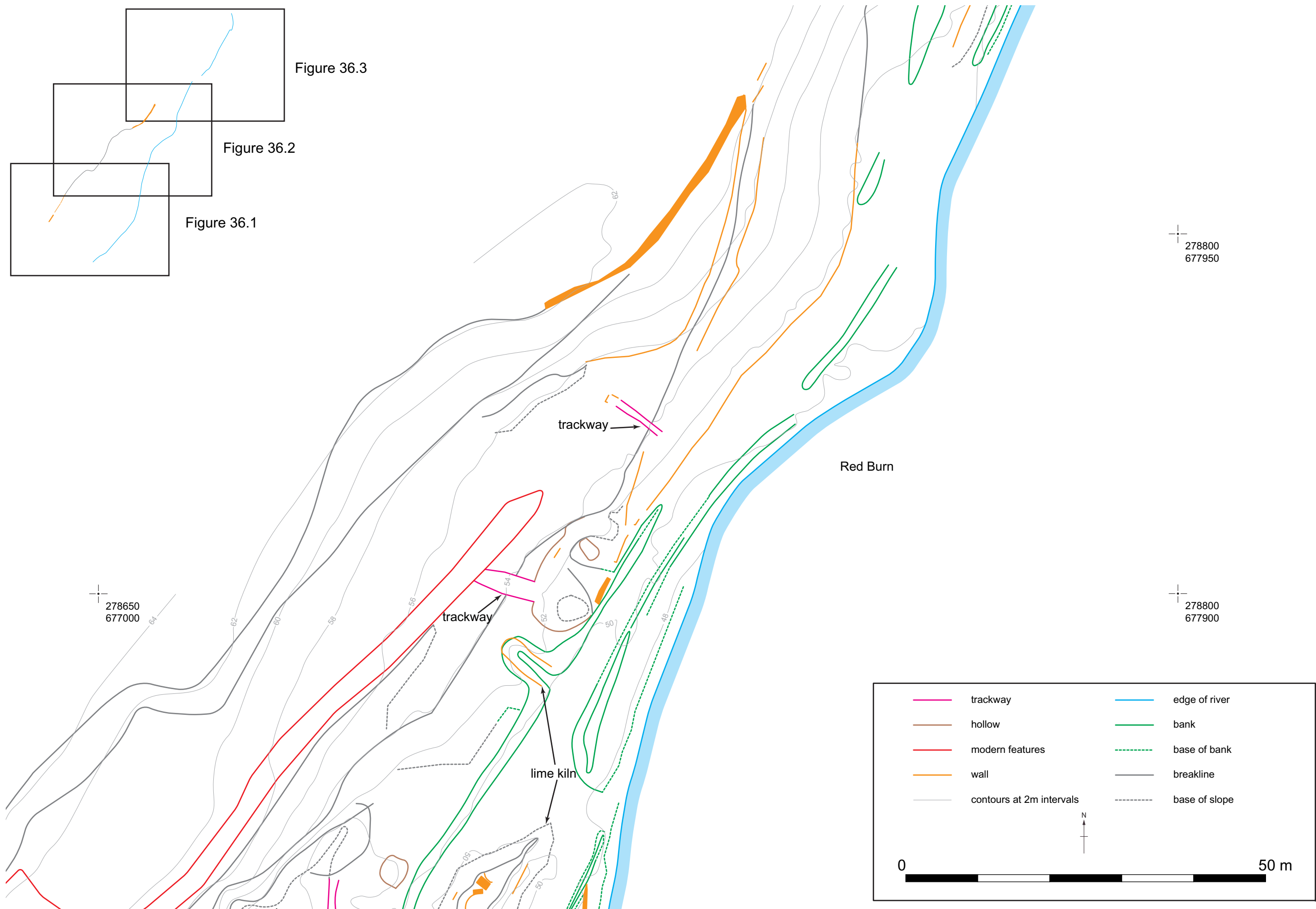


Figure 36.2: SHG06, The Castlecary Limeworks contour survey

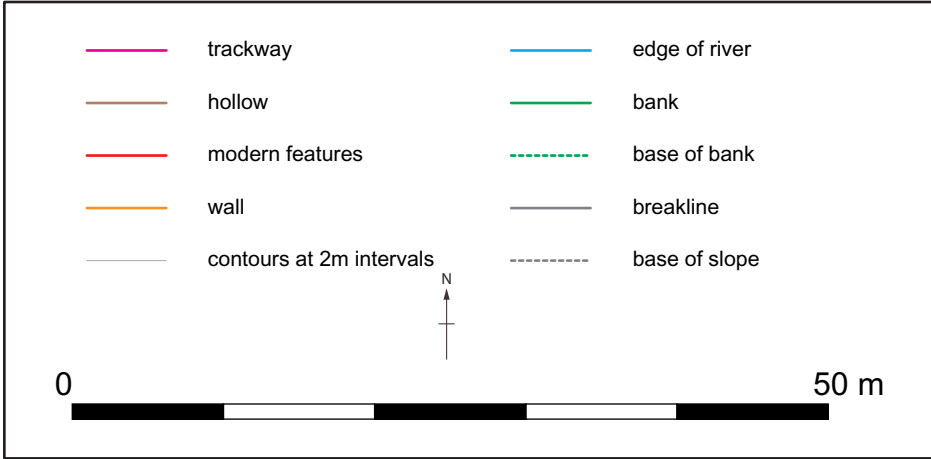
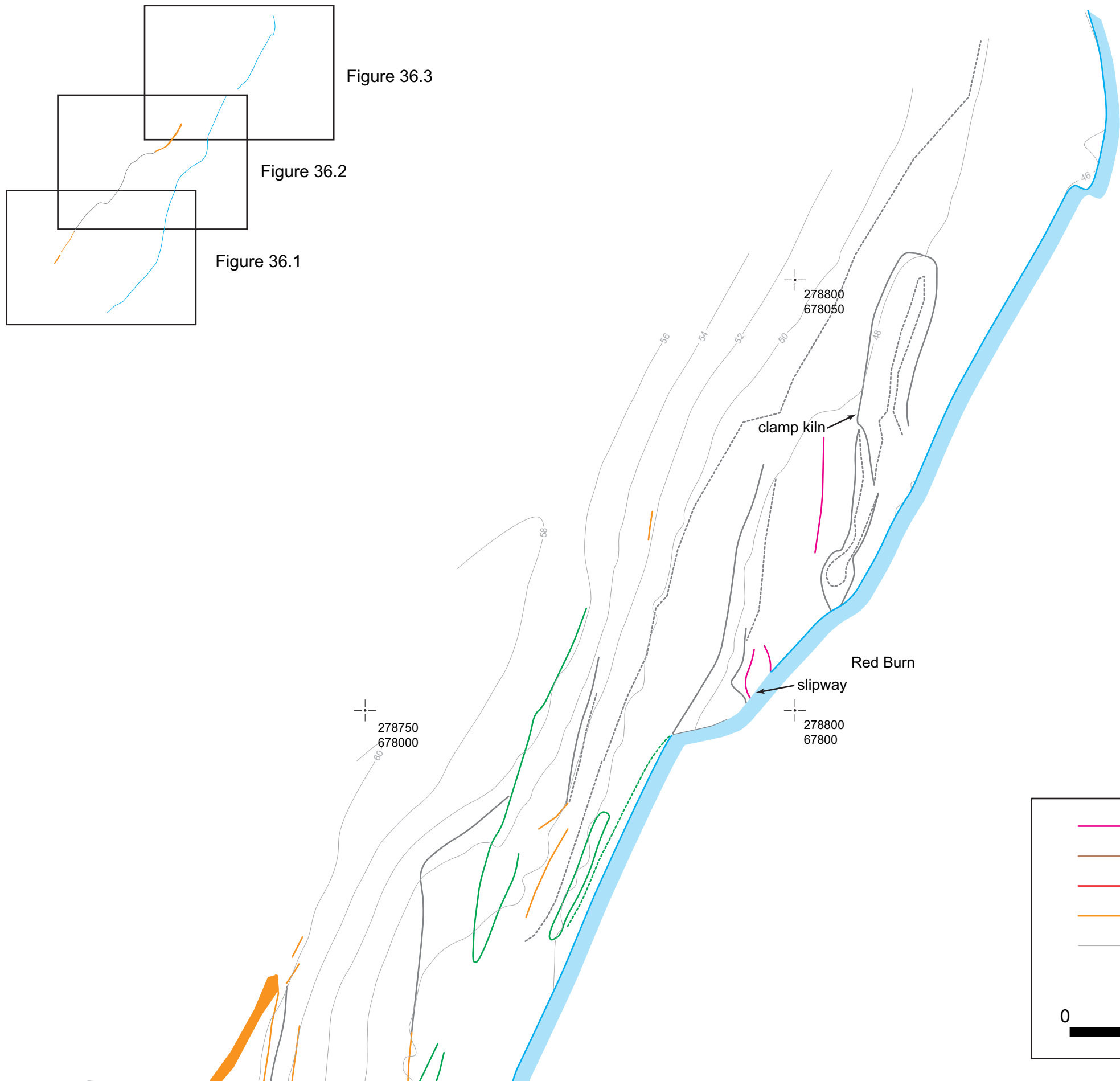


Figure 36.3: SHG06, The Castlecary Limeworks contour survey



Figure 37.1: SHG06, The Castleary Limeworks - Hachure plan

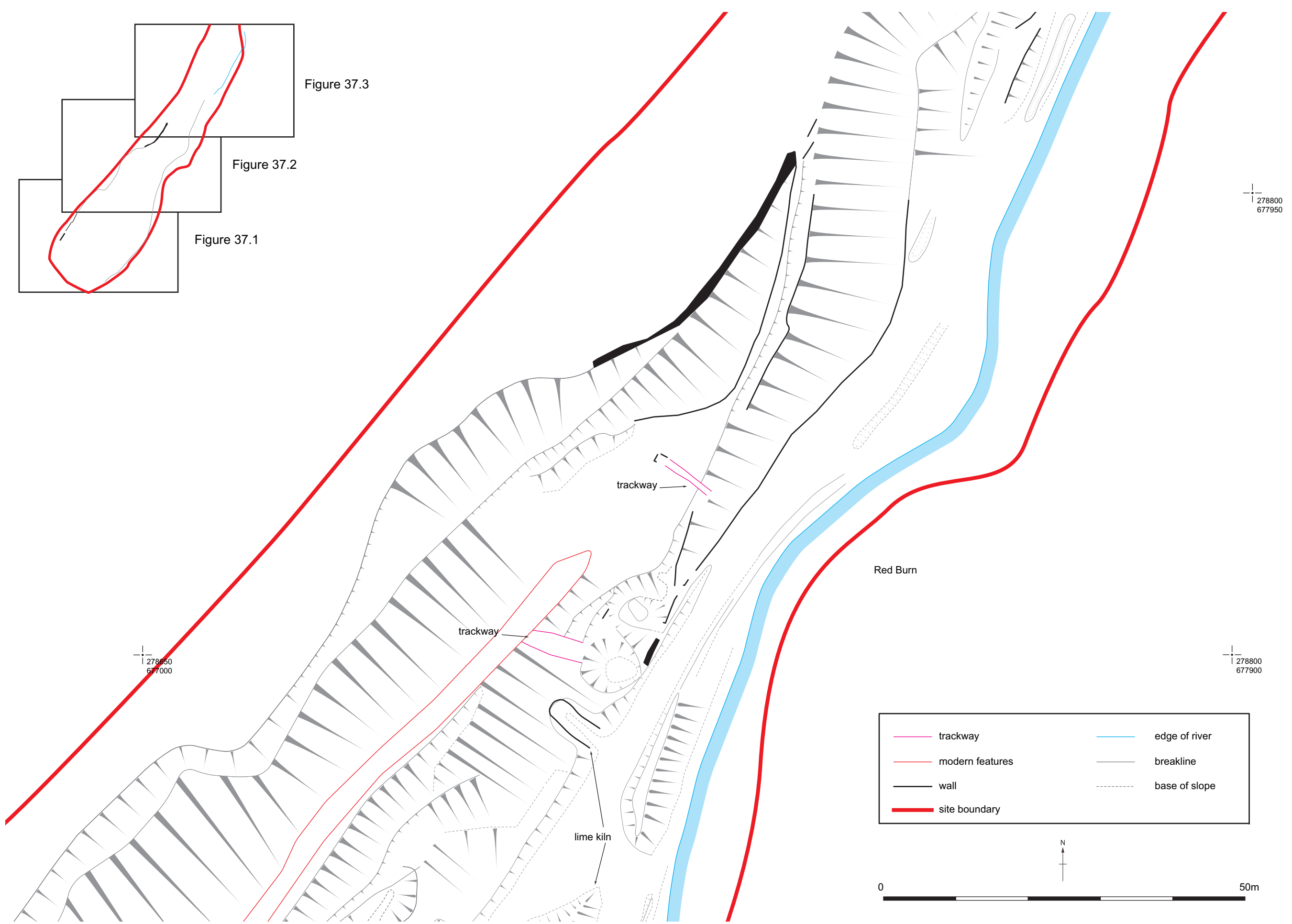


Figure 37.2: SHG06, The Castle Cary Limeworks - Hachure plan

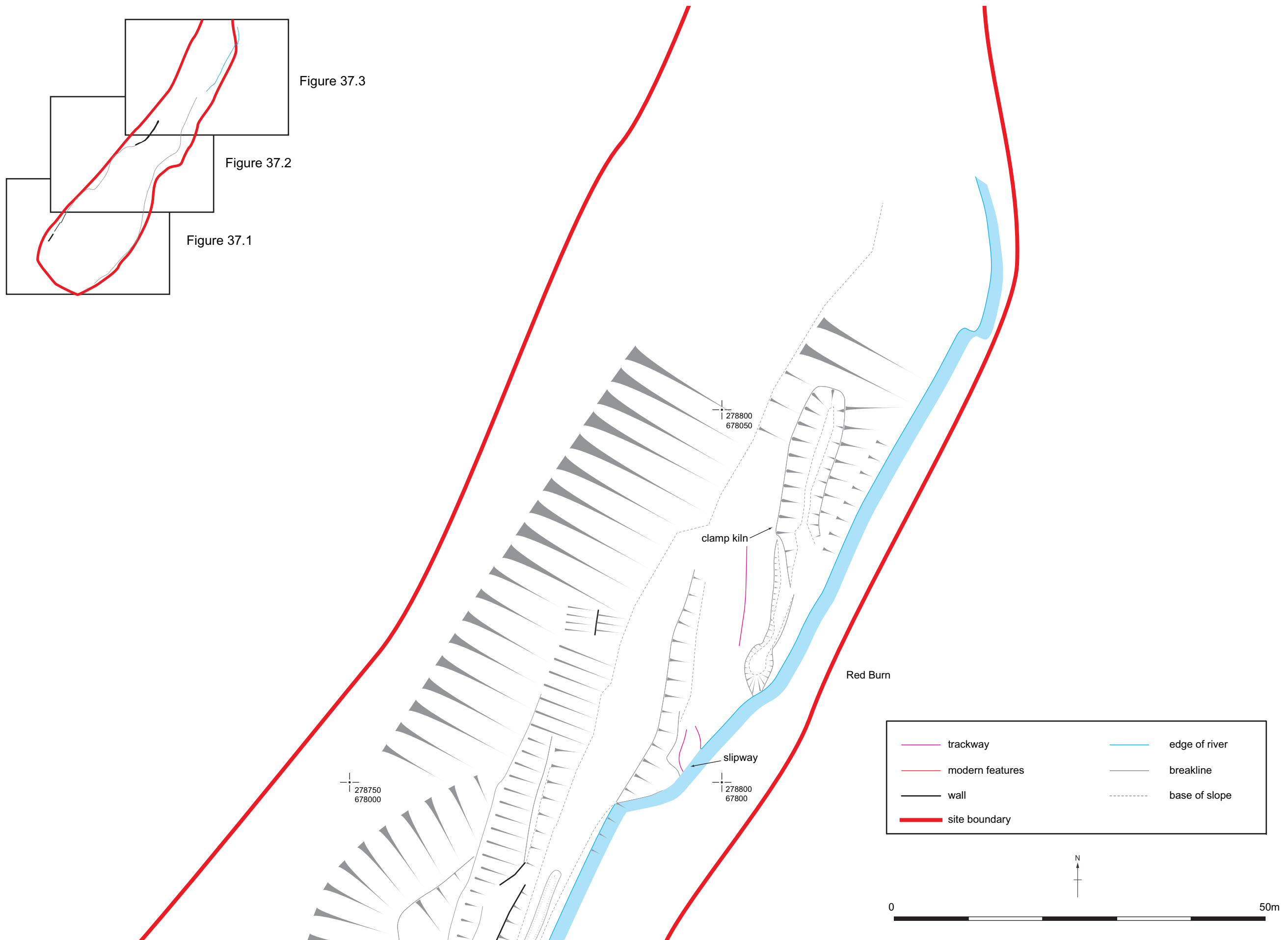


Figure 37.3: SHG06, The Castlecary Limeworks - Hachure plan

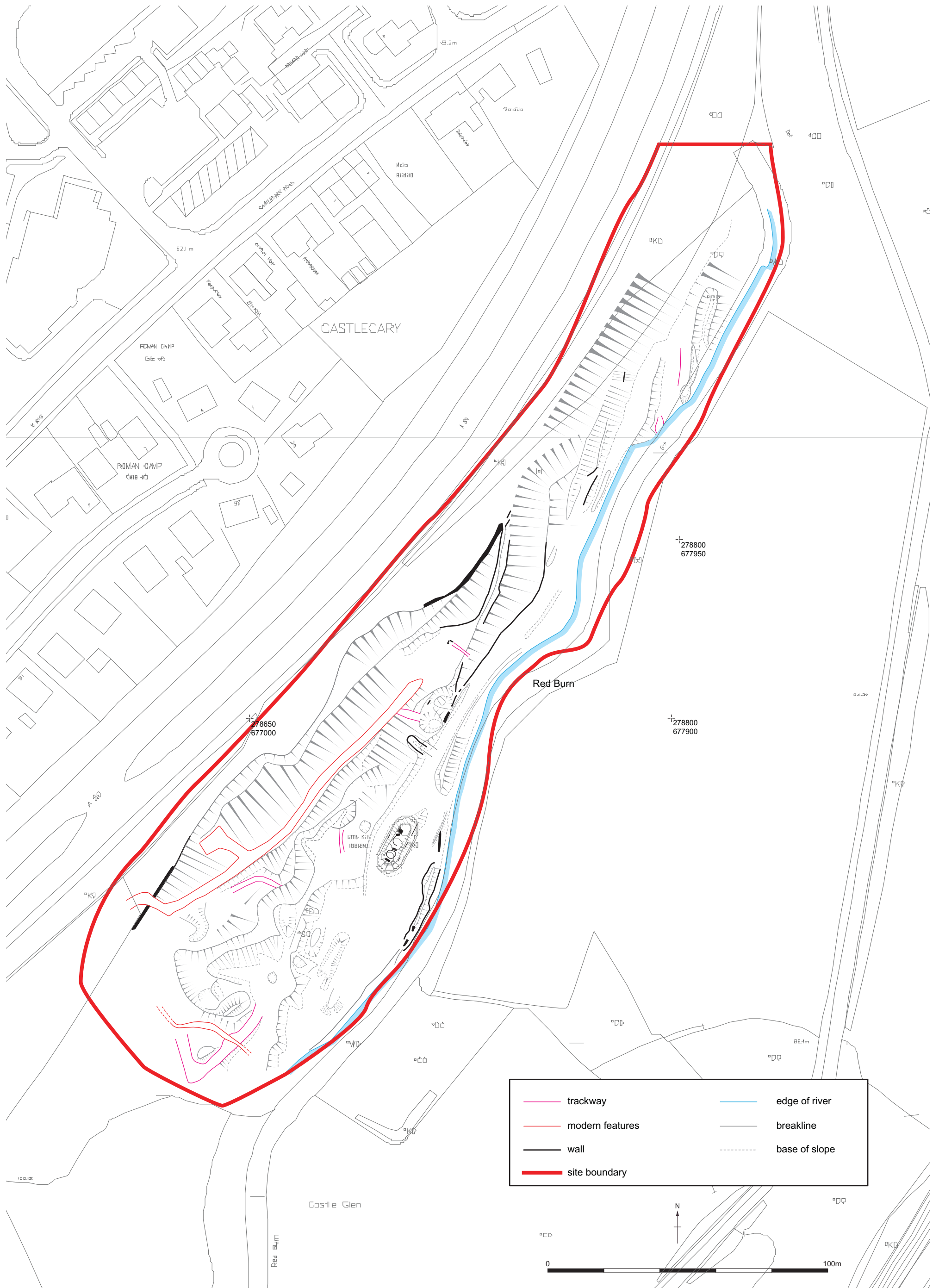


Figure 38: SHG06, The Castlecary Limeworks on OS background

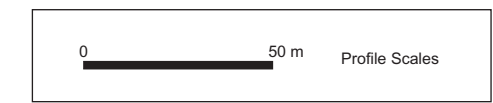
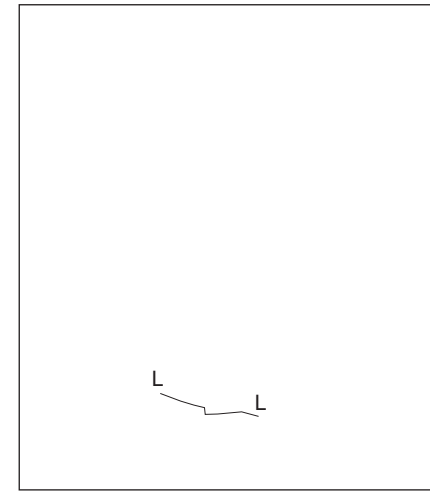
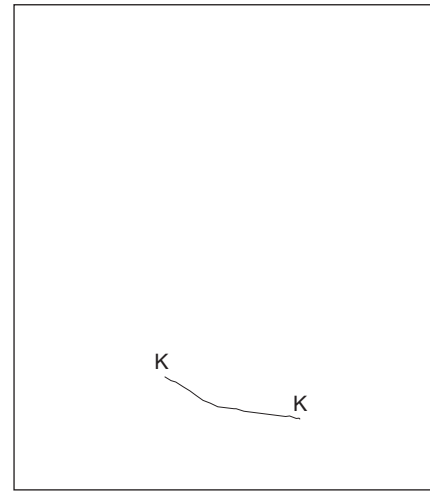


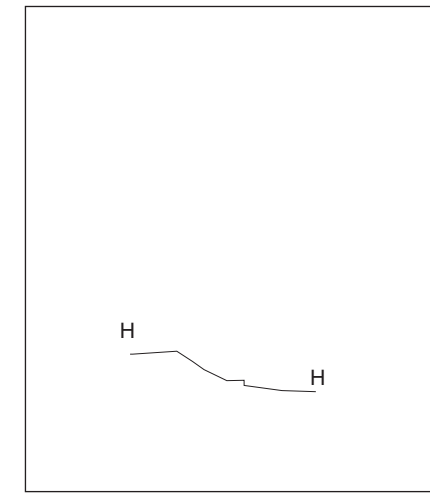

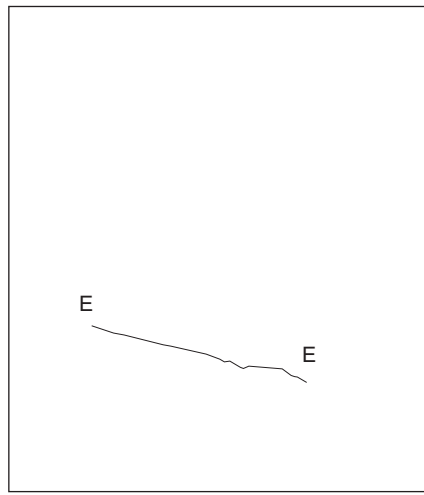
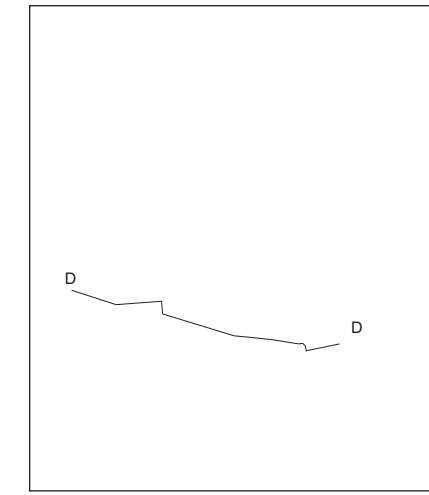

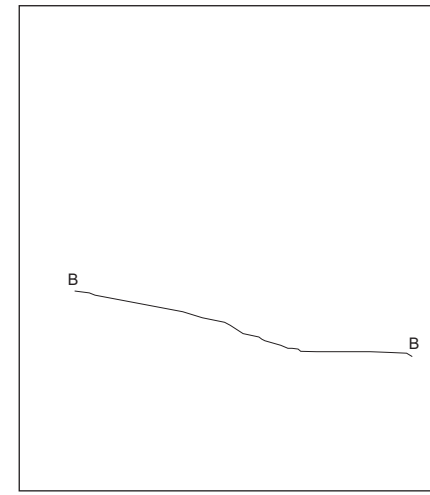
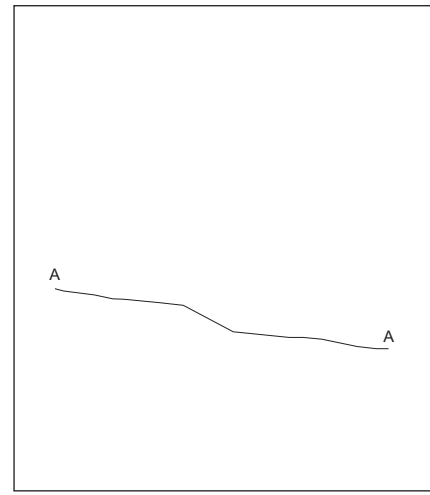
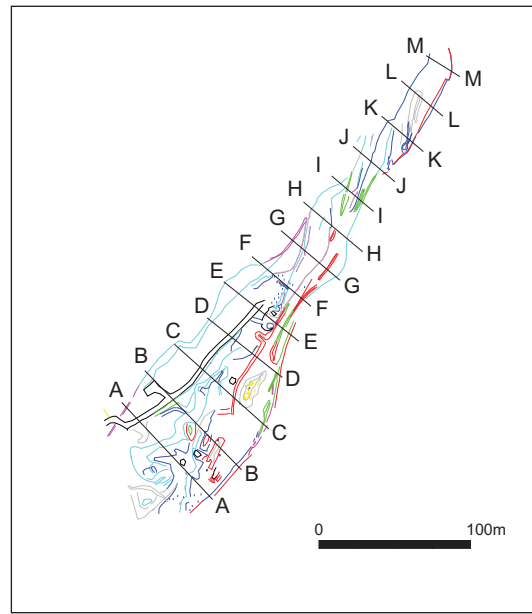


Figure 39 - SHG06: The Castlecary Limeworks. NW- SE profiles at 25m intervals

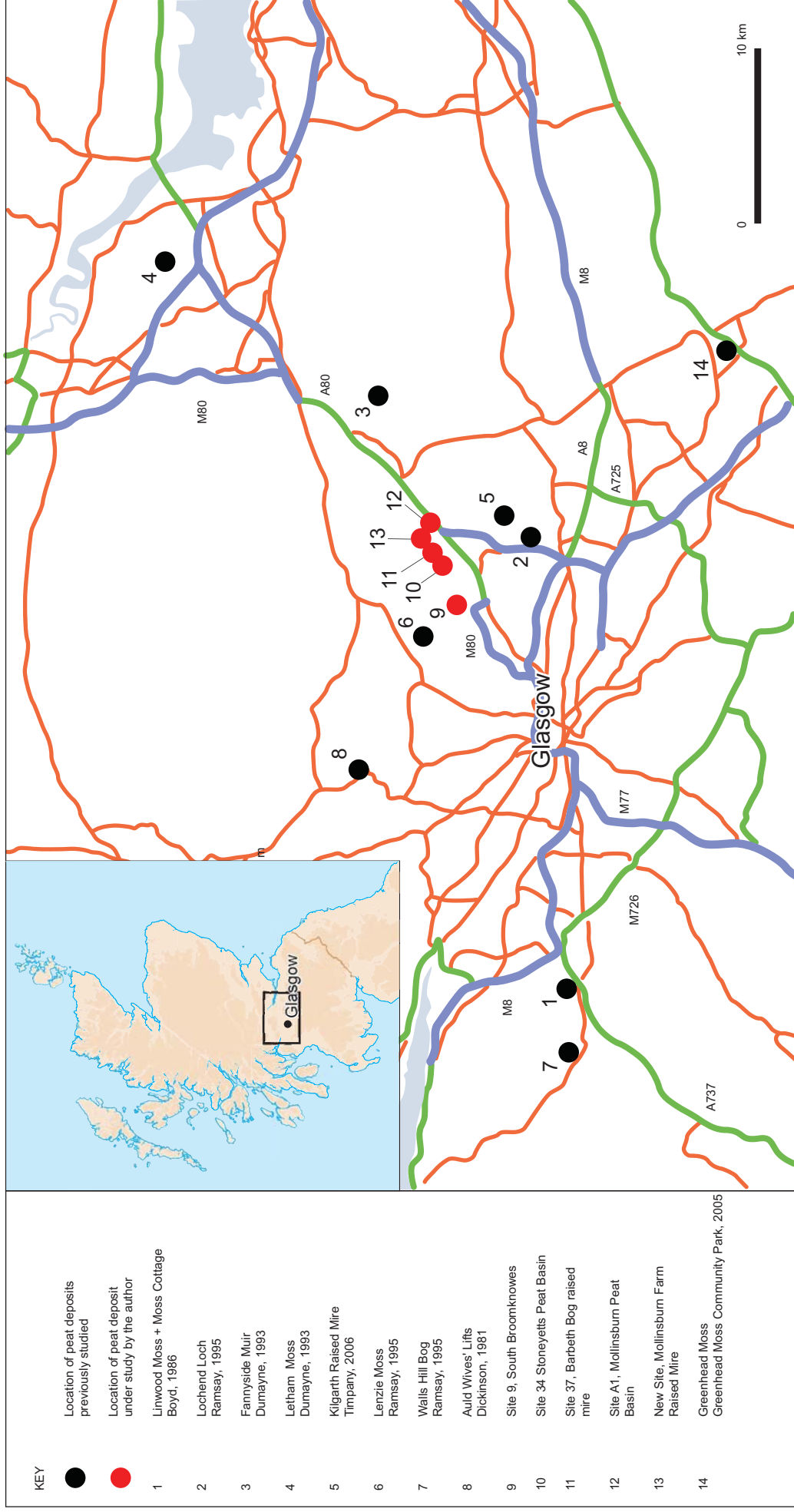


Figure 40: Map showing location of peat studies across central Scotland.

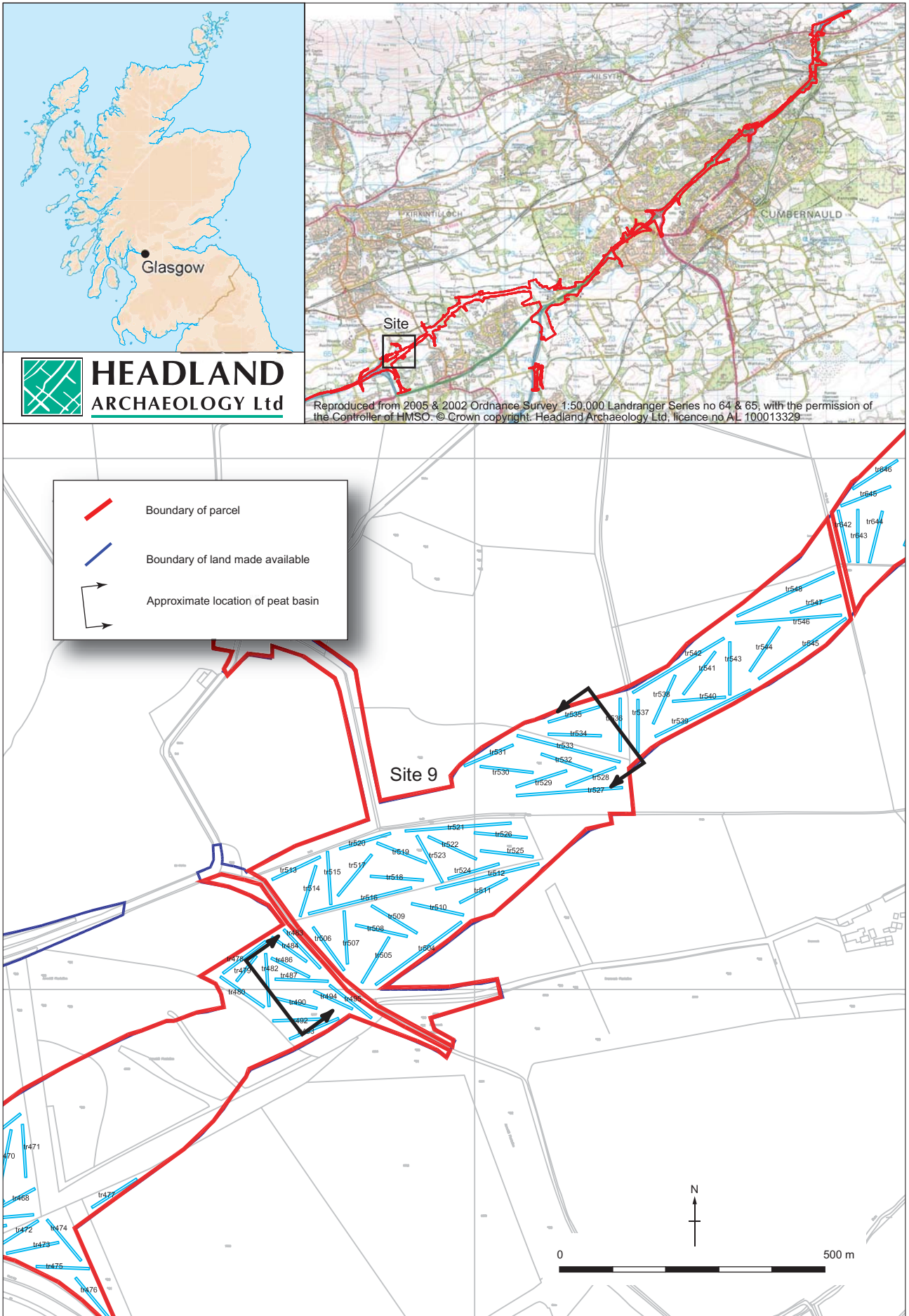


Figure 41 - SHG06: Location map of Site 9, South Broomknowes

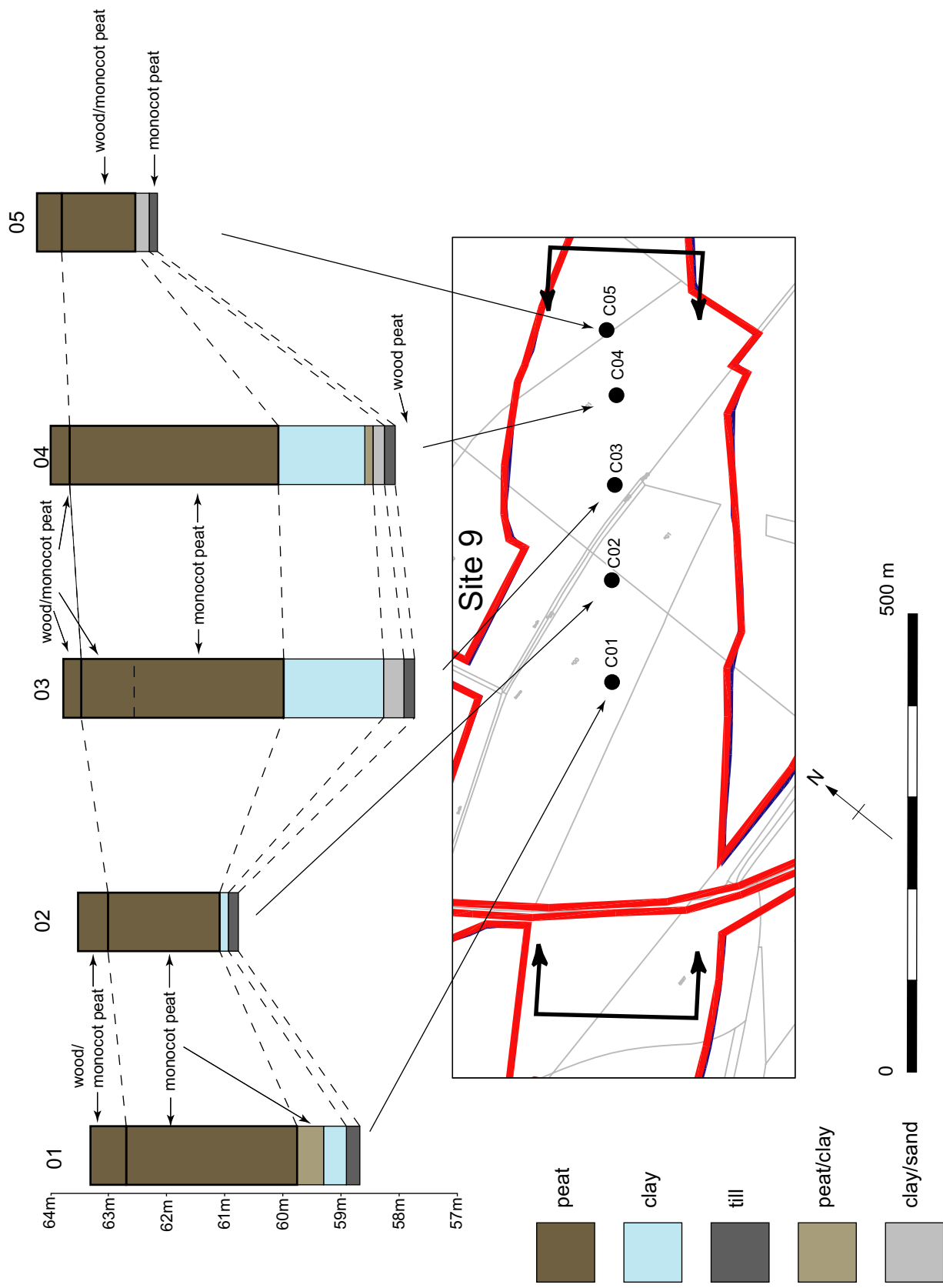


Figure 42: SHG 06 - Cores 01 to 05 of site 09, South Broomknowes

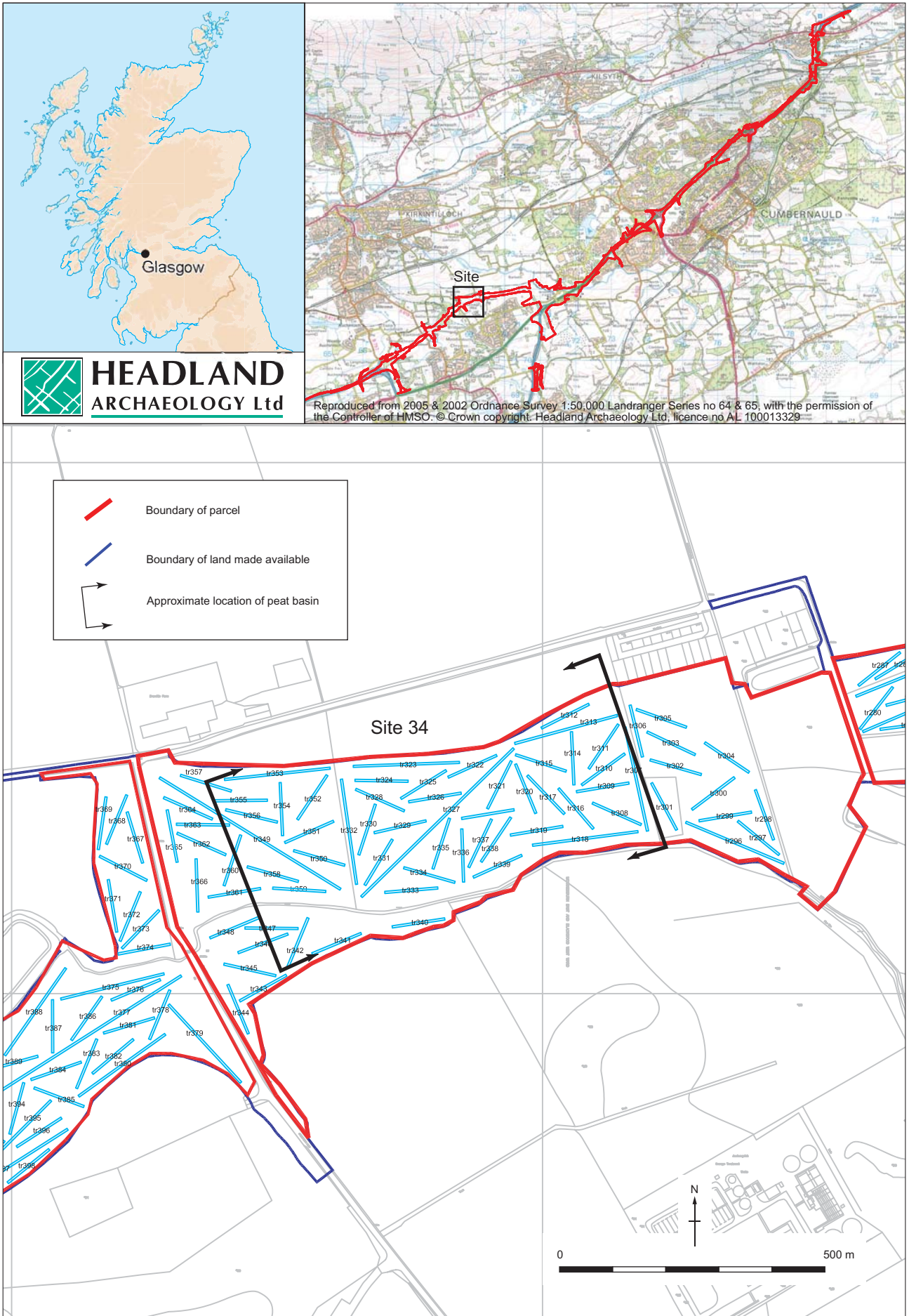


Figure 43 - SHG06: Location map of Site 34, Stoneyetts Peat Basin.

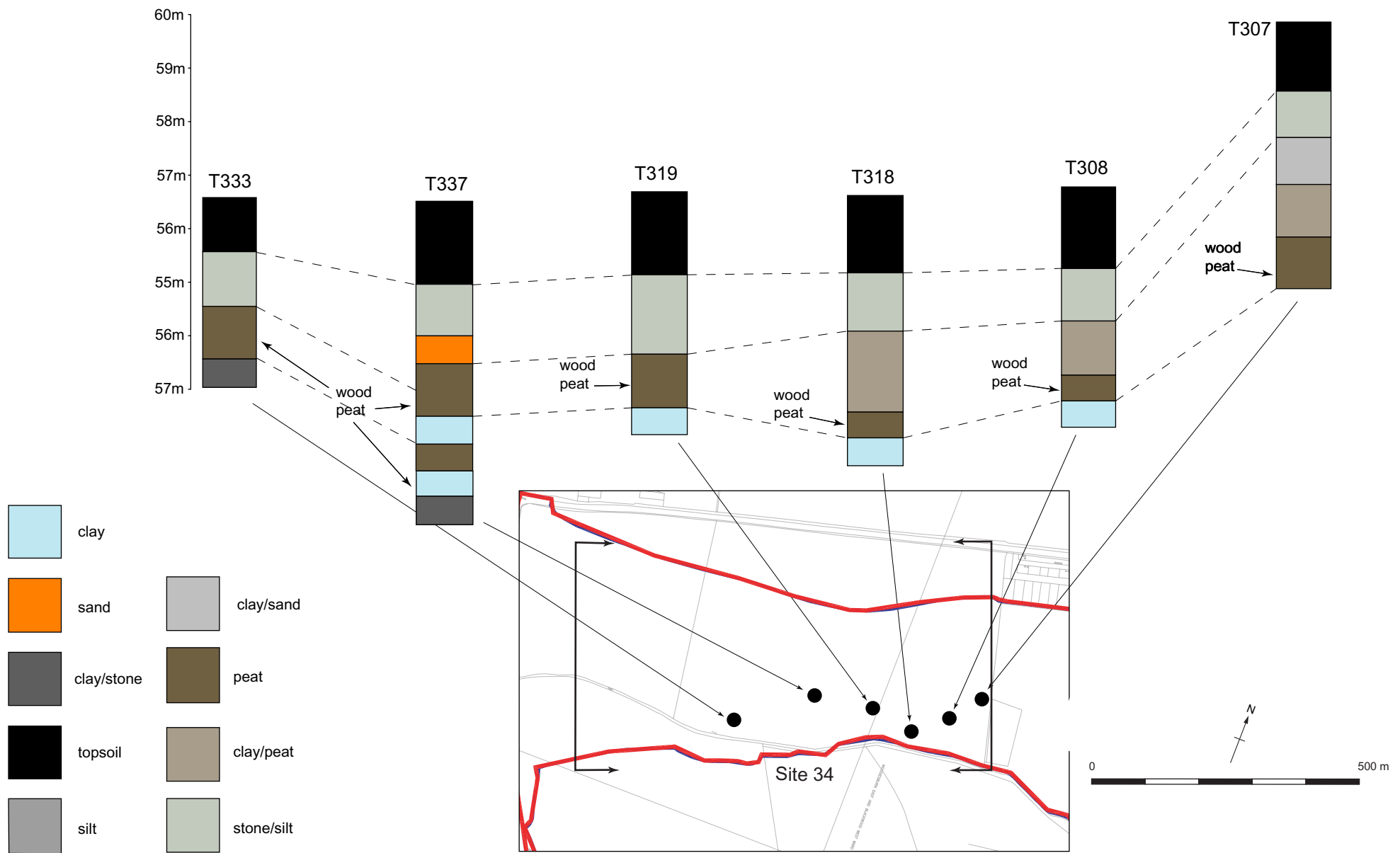


Figure 44 - SHG-06: Site 34, Stoneyetts peat basin. Peat depths from trench sections

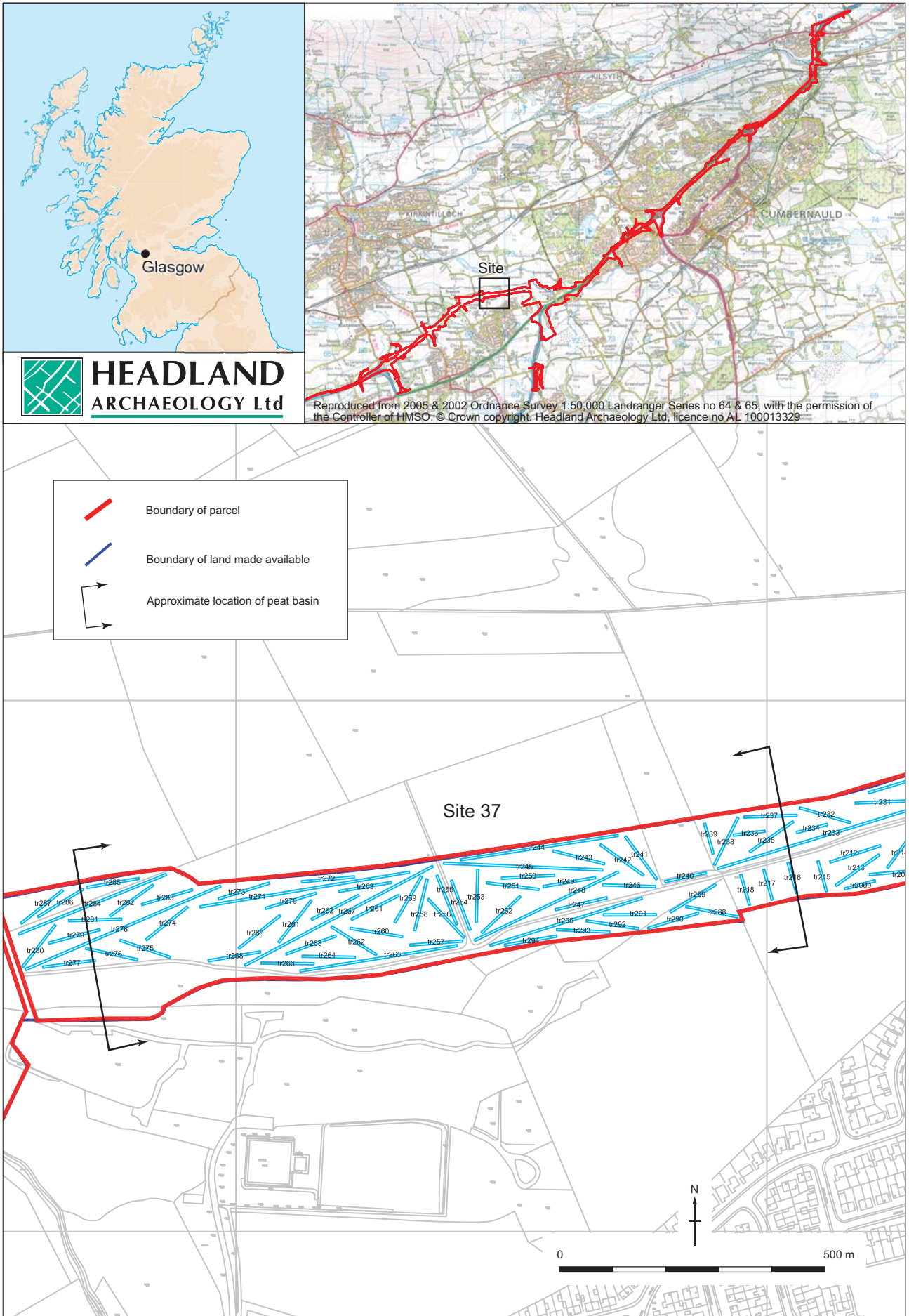


Figure 45 - SHG06: Location map of Site 37, Barbeth Bog.

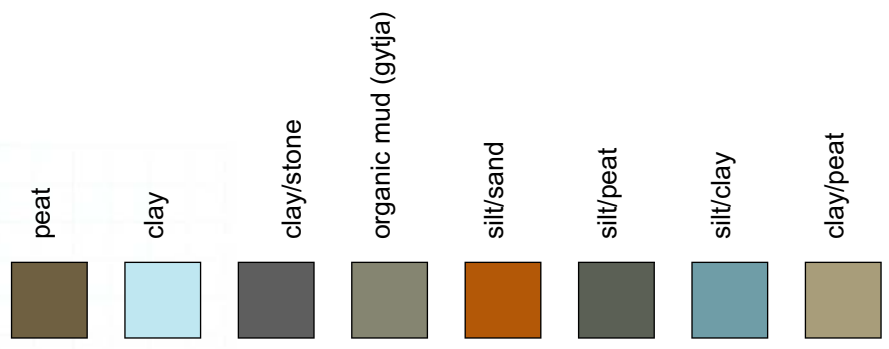
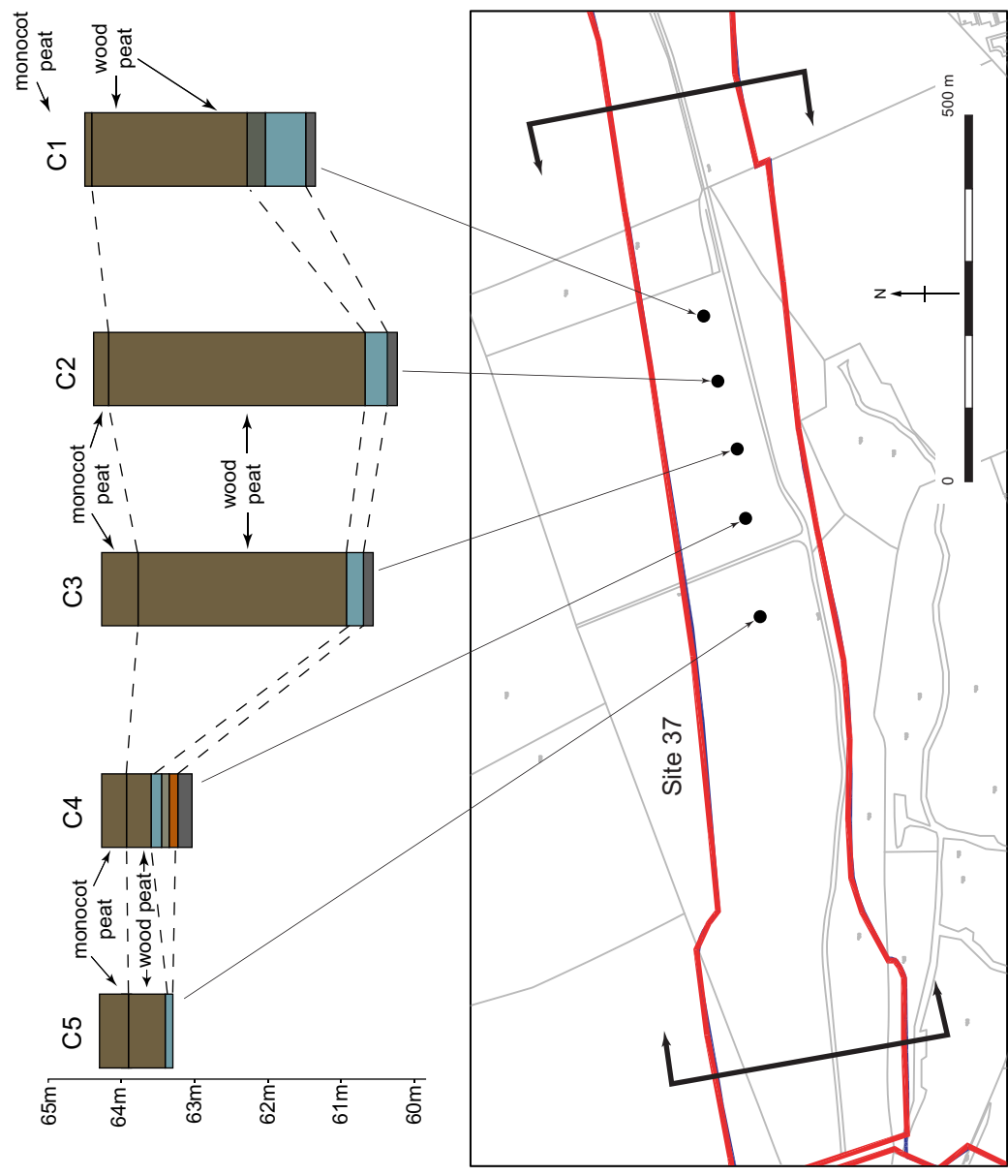
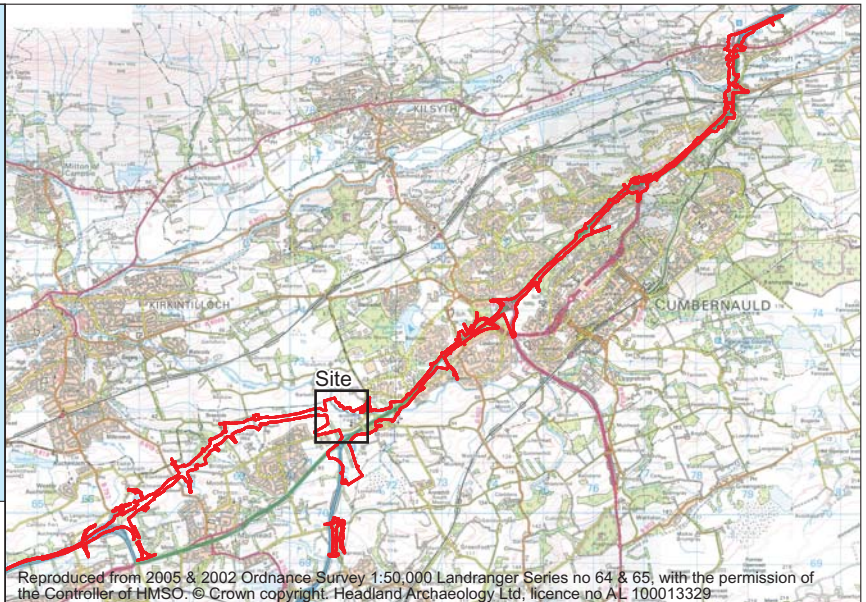





Figure 46 - SHG-06: Site 37, Barbeth Bog gouge auger transects



HEADLAND
ARCHAEOLOGY Ltd



Reproduced from 2005 & 2002 Ordnance Survey 1:50,000 Landranger Series no 64 & 65, with the permission of the Controller of HMSO. © Crown copyright. Headland Archaeology Ltd. licence no AL 100013329

 Boundary of parcel
 Boundary of land made available
 Approximate location of peat basin

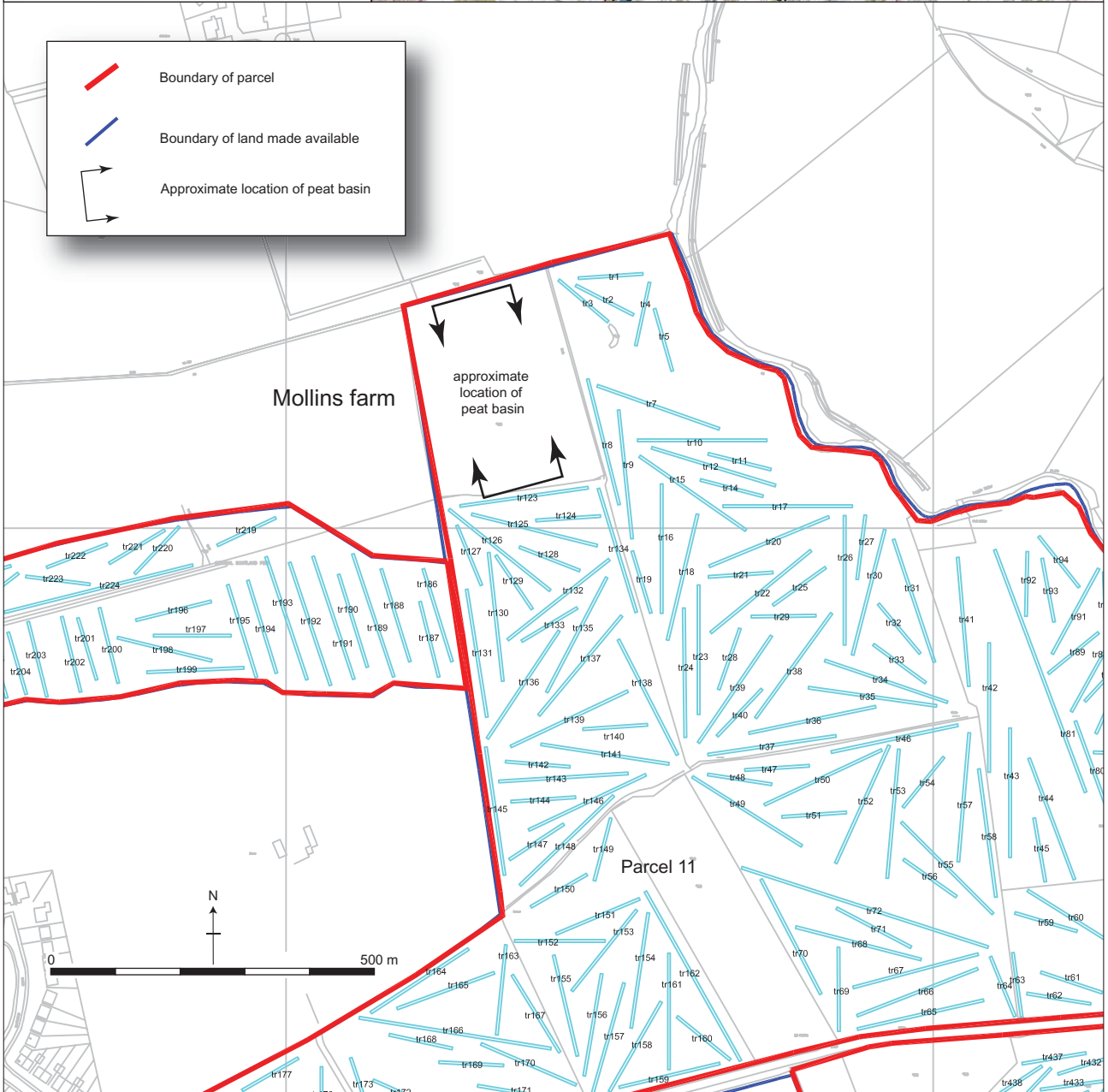


Figure 47 - SHG06: Site Location of new site, Molinsburn Farm.

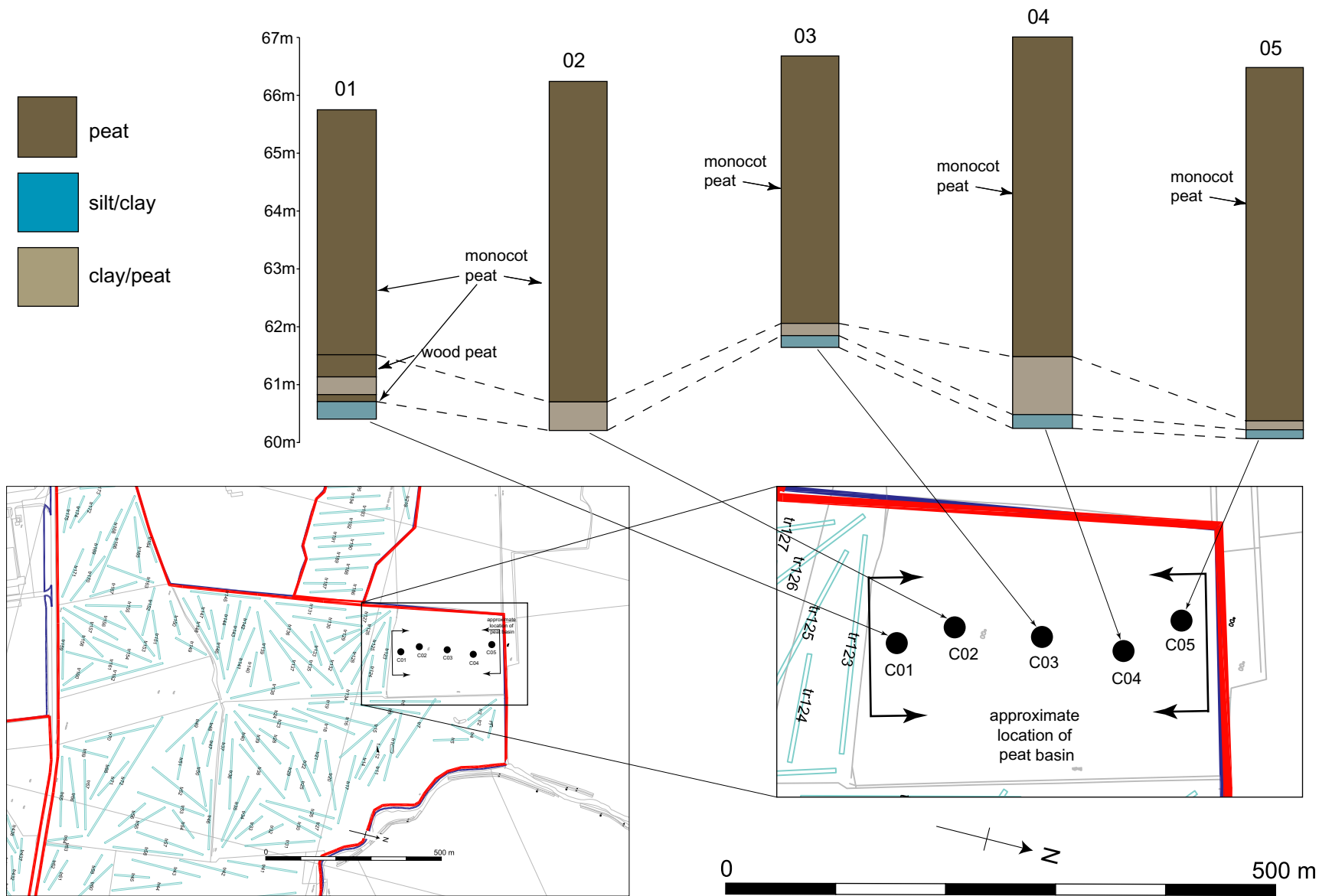


Figure 48: SHG-06 - New Site, Mollinsburn Farm, Cores 01 to 05

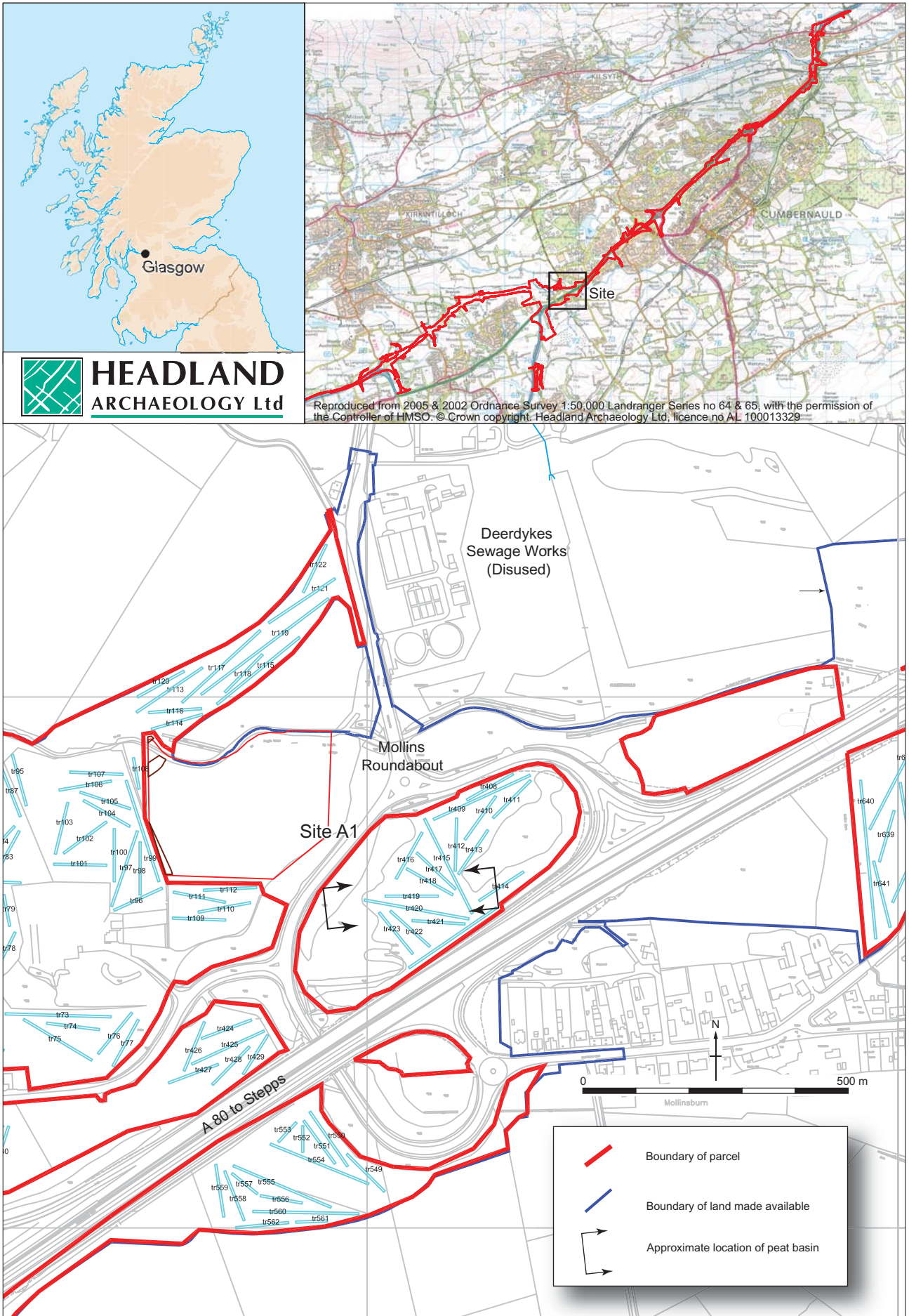


Figure 49 - SHG06: Location of Site A1

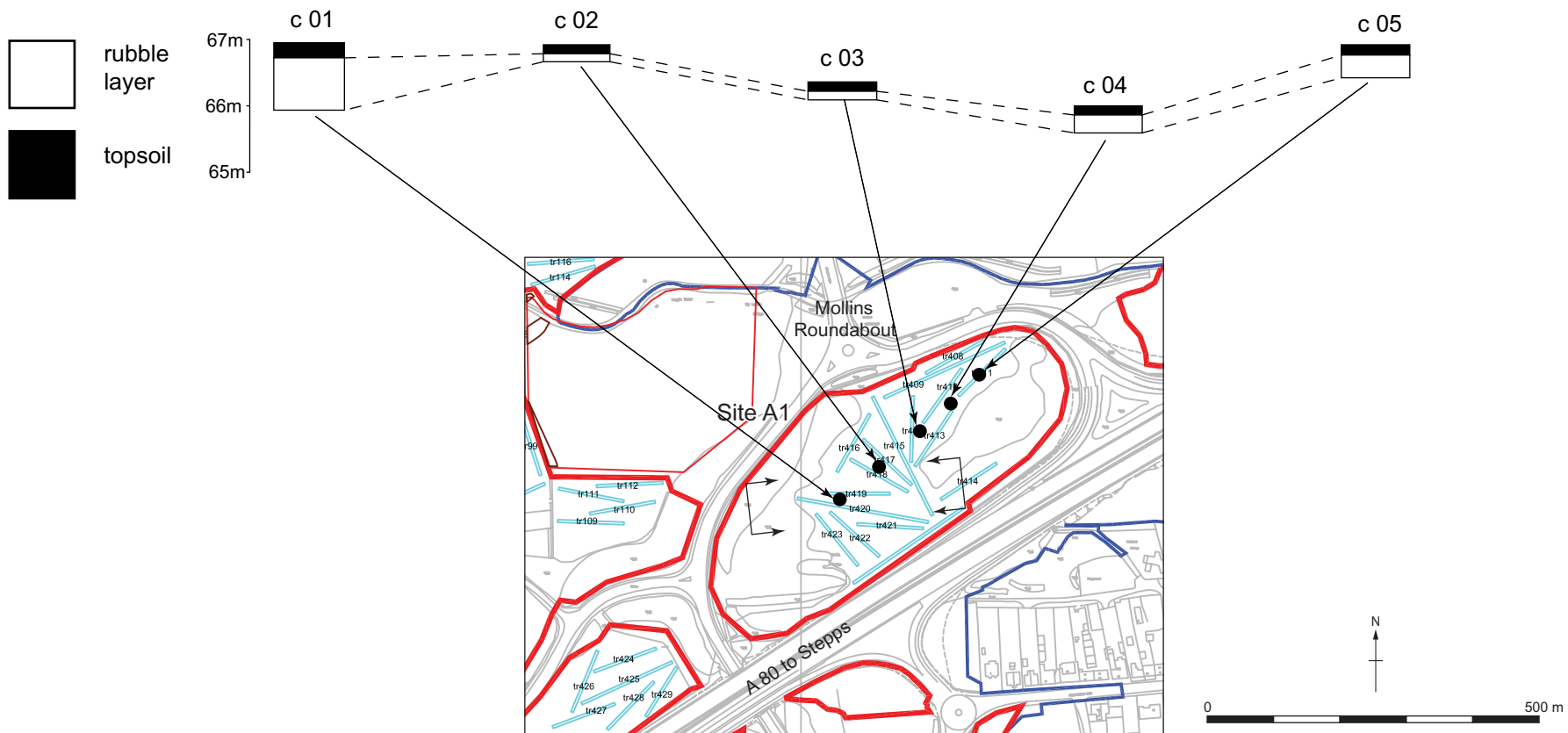


Figure 50 - SHG-06: Site A1 cores c 01 - c05, Mollinsburn Peat basin.