

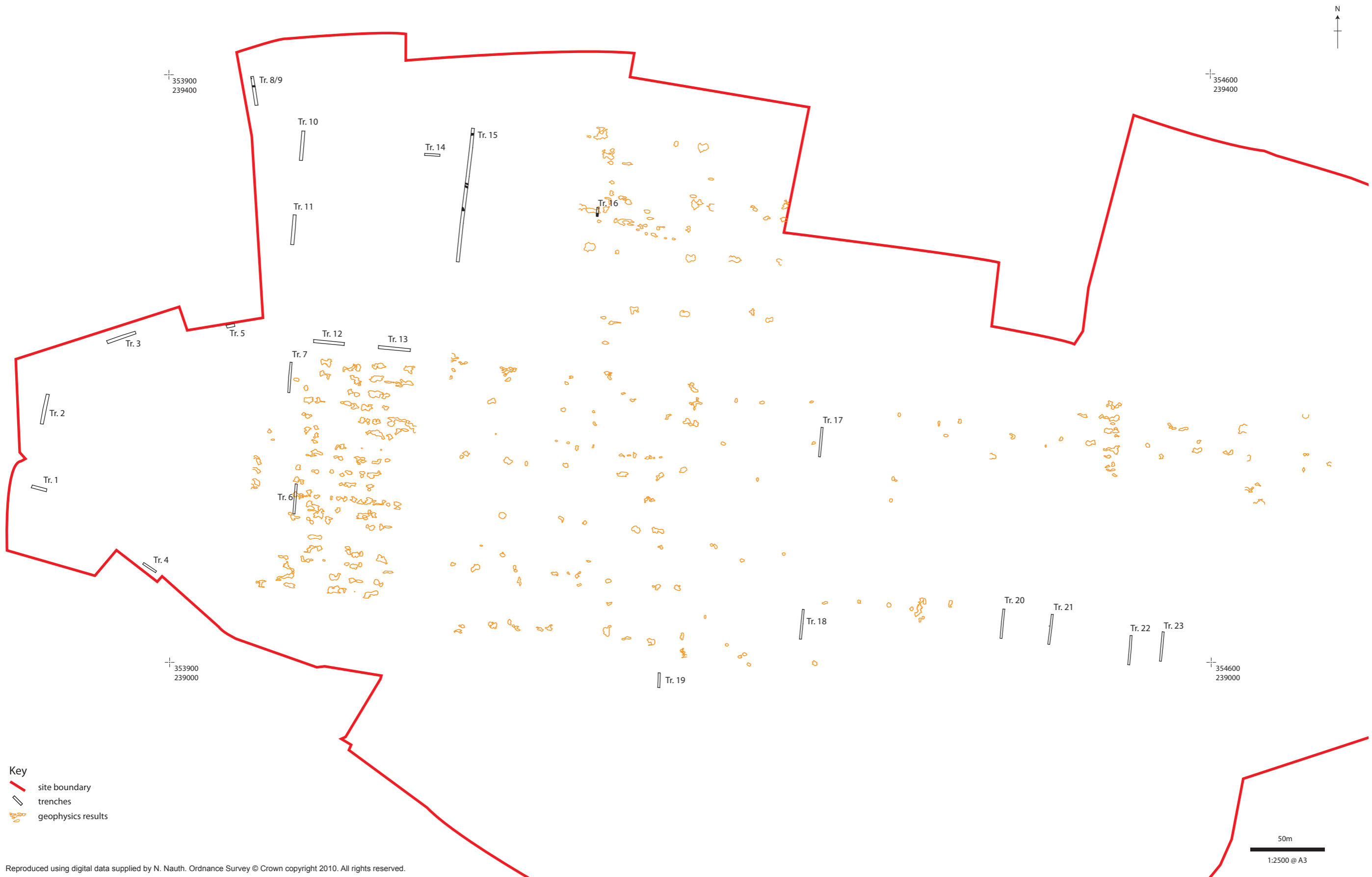
Key
— site
 — trenches

100m
 1:4000 @ A3

Reproduced using 2006, OS 1:50000 Landranger Series no 149.
 Ordnance Survey © Crown copyright 2007. All rights reserved. Licence no AL 100013329

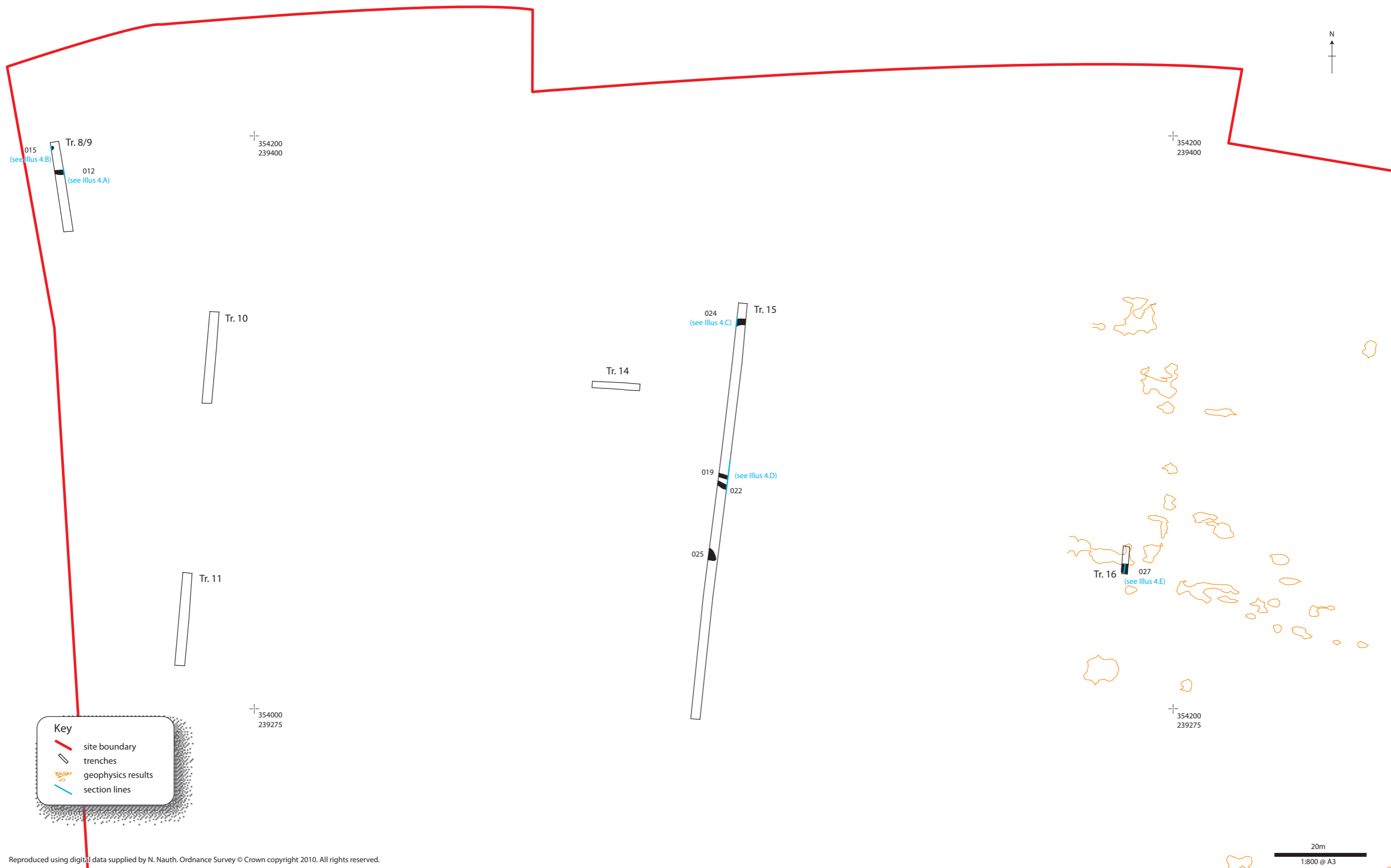
Reproduced using digital data supplied by N. Nauth. Ordnance Survey © Crown copyright 2010. All rights reserved.

Illus 1
 Site outline and proposed development



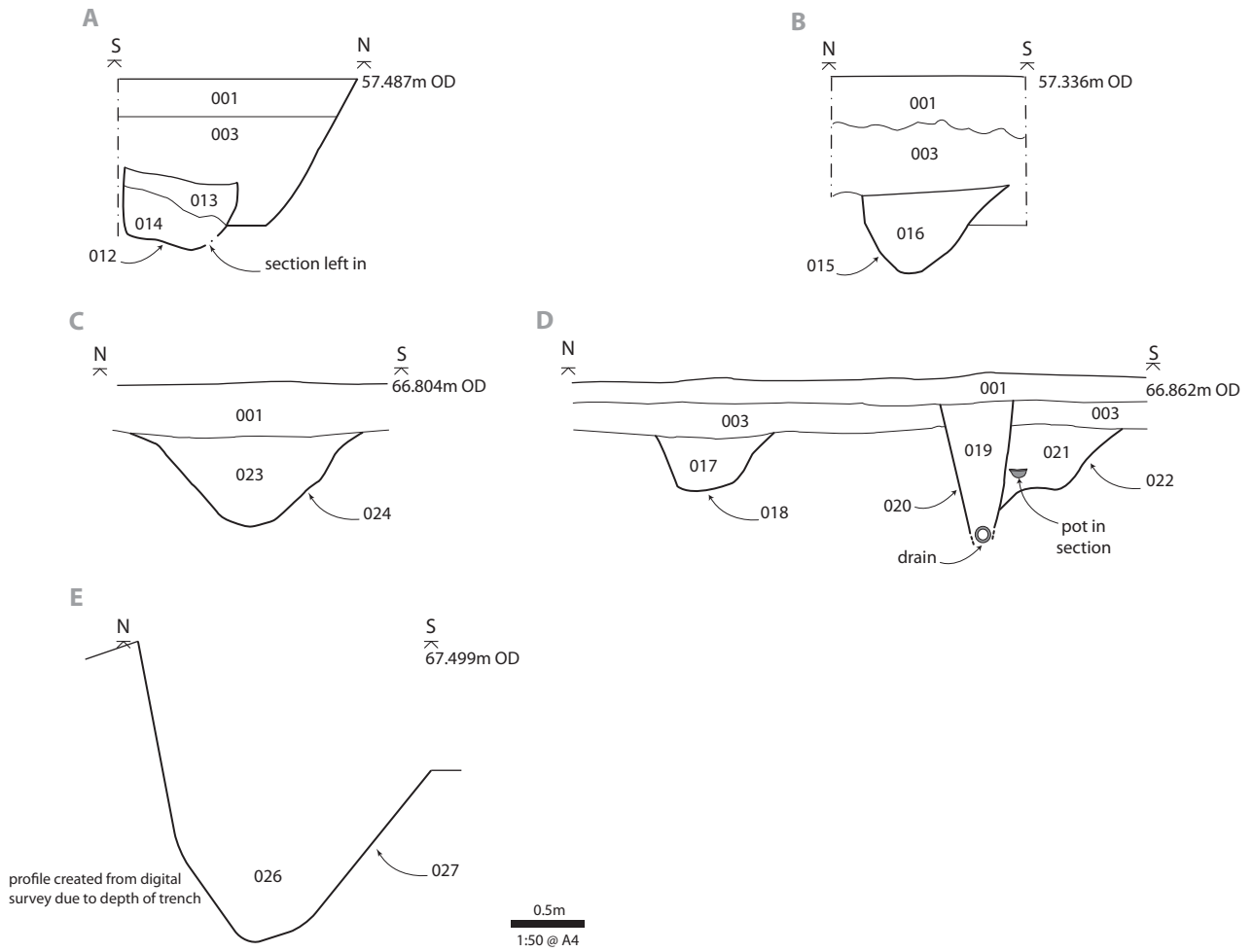
Reproduced using digital data supplied by N. Nauth. Ordnance Survey © Crown copyright 2010. All rights reserved.

Illus 2
Location of trenches and results of geophysical survey



Reproduced using digital data supplied by N. Nauth. Ordnance Survey © Crown copyright 2010. All rights reserved.

Illus 3
Detail of north-west corner of site showing features



Illus 4

Sections through archaeological features (A: pit 012; B: palisade 015; C: ditch 024; D: ditch 018 and 022; E: ditch 027)



Illus 5

W-facing section through ditch 024



Illus 6

E-facing section through palisade 015



Illus 7

E-facing section through ditch 027