

SBBW



LAND AT STONE BARN, BROADWAS

Heritage Impact Statement

for Samantha Ireson

Planning Ref: 18/00289/FUL

10th October 2018

LAND AT STONE BARN, BROADWAS

Heritage Impact Statement

for Samantha Ireson

Planning Ref: 18/00289/FUL

10th October 2018

HA Job no.: SBBW

HAS no.: 1301

Worcestershire HER reference WSM70412

NGR: 375462 255384

Parish: Broadwas

Council: Malvern Hills District Council

Project Manager: Mike Kimber

Author: Jen Richards

Fieldwork: Jen Richards and Chris Sear

Graphics: Jen Richards

Approved by: Mike Kimber

CONTENTS

1.....	INTRODUCTION.....	2
1.1	Planning Background.....	2
1.2	Site Description.....	2
1.3	Consultation.....	2
2.....	AIMS AND OBJECTIVES.....	2
3.....	METHODOLOGY.....	3
3.1	Study areas.....	3
3.2	Data sources.....	3
3.3	Identification of heritage assets	3
3.4	Assessment of heritage significance and importance	3
3.5	Potential for unknown heritage assets	4
4.....	RESULTS.....	5
4.1	Known heritage assets within the application site	5
4.2	Previous impacts on the application site	5
4.3	Archaeological potential of the application site	5
5.....	PREDICTED EFFECTS OF THE DEVELOPMENT	5
6.....	CONCLUSIONS	6
7.....	FIGURES	9
	<i>Figure 1: Historic Landscape Characterisation</i>	<i>10</i>
	<i>Figure 2: Historic Buildings</i>	<i>11</i>
	<i>Figure 3: HER Events</i>	<i>12</i>
	<i>Figure 4: Landscape Components.....</i>	<i>13</i>
	<i>Figure 5: HER Monuments</i>	<i>14</i>
8.....	CLIENT PLANS.....	15
9.....	APPENDIX 1: HISTORIC ENVIRONMENT RECORD DATA OBTAINED AS A DIGITAL DATA EXTRACT ON 20TH JUNE 2018.....	17

LAND AT STONE BARN, BROADWAS

HERITAGE IMPACT STATEMENT

Headland Archaeology was commissioned to prepare an impact assessment to support the discharge of a planning condition on a consented horse exercise manège at Stone Barn, Broadwas. The assessment has found that there is limited archaeological potential within the development area due to the degree of previous disturbance when a former gallop was constructed.

1 INTRODUCTION

1.1 Planning Background

The client applied to Malvern Hills District Council for planning permission to create a horse exercise manège with a timber enclosure up to 1.6m in height (Planning Reference 18/00289/FUL). This application was approved on 4th May 2018 with conditions. Condition 5 relates to archaeology and states that:

“(A) No development shall take place until a programme of archaeological work, including a Written Scheme of Investigation, has been submitted to and approved by the local planning authority in writing. The scheme shall include an assessment of significance and research questions; and: 1) The programme and methodology of site investigation and recording. 2) The programme for post investigation assessment. 3) Provision to be made for analysis of the site investigation and recording. 4) Provision to be made for publication and dissemination of the analysis and records of the site investigation. 5) Provision to be made for archive deposition of the analysis and records of the site investigation. 6) Nomination of a competent person or persons/organisation to undertake the works set out within the Written Scheme of Investigation. (B) The development shall not be occupied until the site investigation and post investigation assessment has been completed in accordance with the programme set out in the Written Scheme of Investigation approved under condition (A) and the provision made for analysis, publication and dissemination of results and archive deposition has been secured. Reason: In accordance with the requirements of paragraphs 128 and 141 of the National Planning Policy Framework 2012.”.

Headland Archaeology has been commissioned to prepare a heritage impact statement to provide further information to allow the discharge of this condition.

1.2 Site Description

The application site comprises an area of land 20m by 40m in extent to the southwest of Stone Barn. Stone Barn is located at the western edge of the village of Broadwas, off the A44. The eastern two thirds of the application site has been previously levelled to create a turning area at the south end of a gallop (visible on Google satellite imagery). The area is bounded by a hedge of mature trees to the south, an electric fence to the west, and wooden fencing to the north and east. Access from the driveway to Stone Barn is via a gateway onto the former gallops to the north and then through another gateway (currently closed with an electric fence – switched off at the time of the visit) through the northern fence line.

1.3 Consultation

Aidan Smyth, archaeological advisor to Malvern Hills District Council, was consulted via email in June 2018 regarding the scope of works required for the assessment. He agreed that a focused heritage impact statement would be acceptable and proportionate to the development, and that a detailed desk-based assessment was not required. A 500m search radius for obtaining Historic Environment Record data was also agreed.

2 AIMS AND OBJECTIVES

The assessment has been carried out according to National Planning Policy Framework (NPPF) paragraph 128 which states that “local planning authorities should require an applicant to describe the significance of any heritage assets affected” and that “the level of detail should be proportionate to the assets’ importance and no more than is sufficient to understand the potential impact of the proposal on their significance”

This is also in line with Historic England's Good Practice Advice in Planning Note 2, paragraph 12.3 which states that "A desk-based assessment will determine, as far as is reasonably possible from existing records, the nature, extent and significance of the historic environment within a specified area, and the impact of the proposed development on the significance of the historic environment, or will identify the need for further evaluation to do so"

This impact assessment aims to:

- Determine the potential impact of the proposed development on archaeological remains; and
- Identify any requirements for further investigation that may be necessary to understand the effects of the proposed development on archaeological remains; or explain where such further investigation is not required.

3 METHODOLOGY

3.1 Study areas

A 500m study area was used to gather information from the Worcestershire Historic Environment Record on currently known heritage assets within or potentially extending into the application site.

3.2 Data sources

The assessment has been based on a study of selected sources, with the agreement of the archaeological advisor. The following sources of information were referred to:

- Archaeological records, historic landscape characterisation data and historic mapping held by Worcestershire Historic Environment Record;
- Google satellite imagery; and
- Information supplied by the client regarding the previous use of the application site and proposed development.

This information was supplemented by a site visit on 12th June 2018 to examine the current ground conditions of the application site.

3.3 Identification of heritage assets

The assessment aims to identify archaeological remains (heritage assets) potentially affected by the proposed development. A heritage asset is defined in the National Planning Policy Framework (NPPF) (Annex 2) as 'a building, monument, site, place, area or landscape identified as having a degree of significance meriting consideration in planning decisions, because of its heritage interest'. Both discrete features, and extensive landscapes defined by a specific historic event, process or theme, can be defined as heritage assets; and assets may overlap or be nested within one another. Some heritage assets are designated as Scheduled Monuments, Listed Buildings, World Heritage Sites, Conservation Areas, Registered Parks and Gardens, Registered Battlefields, or locally designated through policies in the Local Plan. Undesignated assets may be recorded in Historic Environment Records, while many other assets are currently unrecorded.

Information from the Worcestershire Historic Environment Record (HER) has been gathered for a 500m search radius around the development area in order to identify heritage assets that may be affected (see Figures 1-5).

3.4 Assessment of heritage significance and importance

Heritage assets are assessed in terms of their significance and importance, following the requirement in NPPF paragraph 128, and taking account of Historic England's guidance in *Managing Significance in Decision-Taking in the Historic Environment* (GPA2). Significance, in relation to heritage policy, is defined by the NPPF (Glossary, Annex 2) as

"the value of a heritage asset to this and future generations because of its heritage interest. That interest may be archaeological, architectural, artistic or historic.."

The *importance* of a heritage asset is the overall value assigned to it based on its heritage significance, reflecting its statutory designation or, in the case of undesignated assets, the professional judgement of the assessor (Table 1). Historic England guidance also refers to an asset's 'level of significance' (GPA2, paragraph 10), which in this usage has the same meaning as importance. Nationally and internationally designated assets are assigned to the highest two levels of importance. Grade II Listed Buildings and Grade II Registered Parks &

Gardens are considered of medium importance, reflecting the lower level of policy protection provided by the NPPF (paragraph 132). Conservation Areas are not assigned to either level of importance by the NPPF but their status as local designations and their omission from the National Heritage List justifies their classification here as assets of medium importance. Other non-designated assets which are considered of local importance only are assigned to a low level of importance. Following the NPPF (Annex 2), a historic feature which lacks 'a degree of significance meriting consideration in planning decisions, because of its heritage interest' is not considered to be a heritage asset; it may also be said to have negligible heritage importance.

Table 1: Criteria for Assessing the Importance of Heritage Assets

Importance of the asset	Criteria
Very high	World Heritage Sites and other assets of equal international importance
High	Grade I and II* Registered Parks and Gardens, Scheduled Monuments, Protected Wreck Sites, Registered Battlefields, Grade I and II* Listed Buildings, Conservation Areas with particular characteristics meriting a higher level of importance and undesignated heritage assets of equal importance
Medium	Most Conservation Areas, Grade II Registered Parks and Gardens, Grade II Listed Buildings, heritage assets on local lists and undesignated assets of equal importance
Low	Undesignated heritage assets of lesser importance

3.5 Potential for unknown heritage assets

Archaeological features are often impossible to identify through desk-based assessment. The likelihood that significant undiscovered heritage assets may be present within the Inner Study Area is referred to as *archaeological potential*. Overall levels of potential can be assigned to different landscape zones, following the criteria in Table 2, while recognising that the archaeological potential of any zone will relate to particular historical periods and types of evidence. The following factors are considered in assessing archaeological potential:

- The distribution and character of known archaeological remains in the vicinity, based principally on an appraisal of data in the Worcestershire HER;
- The history of archaeological fieldwork and research in the surrounding area, which may give an indication of the reliability and completeness of existing records;
- Environmental factors such as geology, topography and soil quality, which would have influenced land-use in the past and can therefore be used to predict the distribution of archaeological remains;
- Land-use factors affecting the survival of archaeological remains, such as ploughing or commercial forestry planting; and
- Factors affecting the visibility of archaeological remains, which may relate to both environment and land-use, such as soils and geology (which may be more or less conducive to formation of cropmarks), arable cultivation (which has potential to show cropmarks and create surface artefact scatters), vegetation, which can conceal upstanding features, and superficial deposits such as peat and alluvium which can mask archaeological features.

Table 2: Archaeological potential

Potential	Definition
High	Undiscovered heritage assets of high or medium importance are likely to be present.
Medium	Undiscovered heritage assets of low importance are likely to be present; and it is possible, though unlikely, that assets of high or medium importance may also be present.
Low	The study area may contain undiscovered heritage assets, but these are unlikely to be numerous and are highly unlikely to include assets of high or medium importance.
Negligible	The study area is highly unlikely to contain undiscovered heritage assets of any level of importance.
Nil	There is no possibility of undiscovered heritage assets existing within the study area.

4 RESULTS

4.1 Known heritage assets within the application site

The Development Area lies within the extent of former settlement at Broadwas identified in the HER. This settlement extent has been conjectured, and no visible traces survive within the Development Area. The Historic Landscape Character data shows this area as one of piecemeal enclosure, indicating that it formed part of a field system in the late medieval period. To the southwest of the site the HER records a report of remains of building foundations (Figure 5: WSM04896), however the HER notes that no sign of this structure was visible at the time of a visit in the 1960s and it was not shown on historic Ordnance Survey mapping. There may be no remains of this feature left as it was identified as 'at a position that would be destroyed by road widening works'.

Historic mapping for the site – in the form of the digitised Tithe Map (1838) and the Ordnance Survey map of 1904 is presented in Appendix 1 – extract of HER data provided by Worcestershire County Council Archive & Archaeology Service. No relevant features are shown on these maps within the application site, and field boundaries appear not to have changed between the 1830s and the present day. The site of a pond to the east of the application site, which is shown on historic mapping and noted in the HER (WSM57392) is recorded as having been previously impacted by landscaping connected to a converted barn at some point after 2009 and before the present day.

4.2 Previous impacts on the application site

Approximately two thirds of the application site have been previously disturbed for the creation of a gallop by the previous owners of Stone Barn. The upper surface of this was formed of wood chippings (*Samantha Ireson pers comm*) which have decayed leaving a rough surface of imported hardcore material (crushed brick, tile and other ceramics) which has grassed over (Plates 1 and 4). The extent of the former gallop can be seen on current Google Earth imagery.

A section of the gallop surface had been removed at the time of the site visit revealing a section approximately 0.30m deep and comprising the hardcore surface over a sandy clay subsoil (Plates 2 and 3). This section suggests that the gallop surface has removed the full thickness of any ploughsoil that may have been present on the site. In addition, rabbits have burrowed within the application site causing further soil disturbance.

4.3 Archaeological potential of the application site

It is considered that the previous levelling is likely to have removed any archaeological features that may have been present within the upper soil horizons or as surface earthworks across at least two thirds of the application site. There is potential for archaeological features to survive beneath the depth of previous levelling, cut into the subsoil or bedrock geology, although any that were present are likely to have been truncated by the previous levelling activity.

The archaeological advisor has noted the potential that the application site formed part of a compartmentalised deer park in the medieval period. Deer parks are unlikely to contain dense concentrations of below ground archaeological features related to their use as a deer park as they were retained as woodland within the park pale (often a large boundary ditch). In this context, any medieval features associated with the deer park could be expected to relate to the creation of internal compartments, woodland maintenance, and other generally dispersed activity. Some recent research has indicated that there may be correlations between groups of related prehistoric monuments such as barrows (funerary monuments) and the later bounds of emarked land, particularly compartmentalised deer parks (*A Smyth, pers comm*). This could mean that the potential for the whole of the deer park to contain prehistoric remains is to an extent materially higher than that of the surrounding agricultural land, but such features would still not be expected to be densely concentrated within the park and remain relatively unlikely to be present within the small application site itself.

Post medieval use of the application site as farmland would have required the clearance of the woodland and if the land were used for arable cultivation this may have resulted in manuring which could import stray finds (small pieces of broken pottery, small metal objects or coins for example). Such stray finds would not be considered heritage assets. An examination of the areas around the rabbit burrows during the site visit did not reveal any archaeological artefacts.

Although the application site has not been subject to previous archaeological investigation, the previous impacts and the limited likelihood of archaeological remains indicate that the archaeological potential of the application site is negligible to low.

5 PREDICTED EFFECTS OF THE DEVELOPMENT

The proposed development comprises the removal of the existing hardcore and levelling the remaining third of the application site to the same depth (c. 300mm below ground level), the installation of drains (as shown in Section 9, plans 5 and 6), followed by the creation of the manège surface using layers of imported material. A linear drain along the southwestern boundary of the site will be required.

The creation of the manège would not require any deeper excavation than that already carried out for the gallop except in the areas of the new drains and the fence posts. The drains will be excavated to a further 300-400mm in depth and would be 300mm in width. There would be a total of approximately 120 linear metres of drain within the manège area. In addition, the manège will be surrounded by a timber fence up to 1.6m high which will require localised ground disturbance for the fence posts (approximately 200mm in diameter and up to 600mm below ground level). This could impact on any below ground archaeological remains that may survive below the depth of previous levelling.

There will be no impacts on any currently known archaeological remains and as the archaeological potential of the site is considered to be negligible within the area of the previous gallop and low in the remainder of the site there is a negligible possibility of impacts to archaeological remains.

6 CONCLUSIONS

The construction of the manège is not anticipated to result in impacts to any known or likely archaeological remains due the superficial nature of the predicted impacts and the limited archaeological potential within the development area.

The potential that the site was part of a deer park could contribute to regional research aims relating to medieval land-use, however this would require detailed study of boundaries¹ and the PDA does not include any historic boundaries. The potential for the PDA to contribute to regional research aims is therefore limited.

It is not considered necessary for further archaeological work to be required in advance of the construction of the manège.

¹ Watt, S. 2011 *The Archaeology of the West Midlands: A Framework for Research* p165



Plate 1: View across PDA from northeast, parched grass showing former gallop extent



Plate 2: View along partially stripped area of gallop

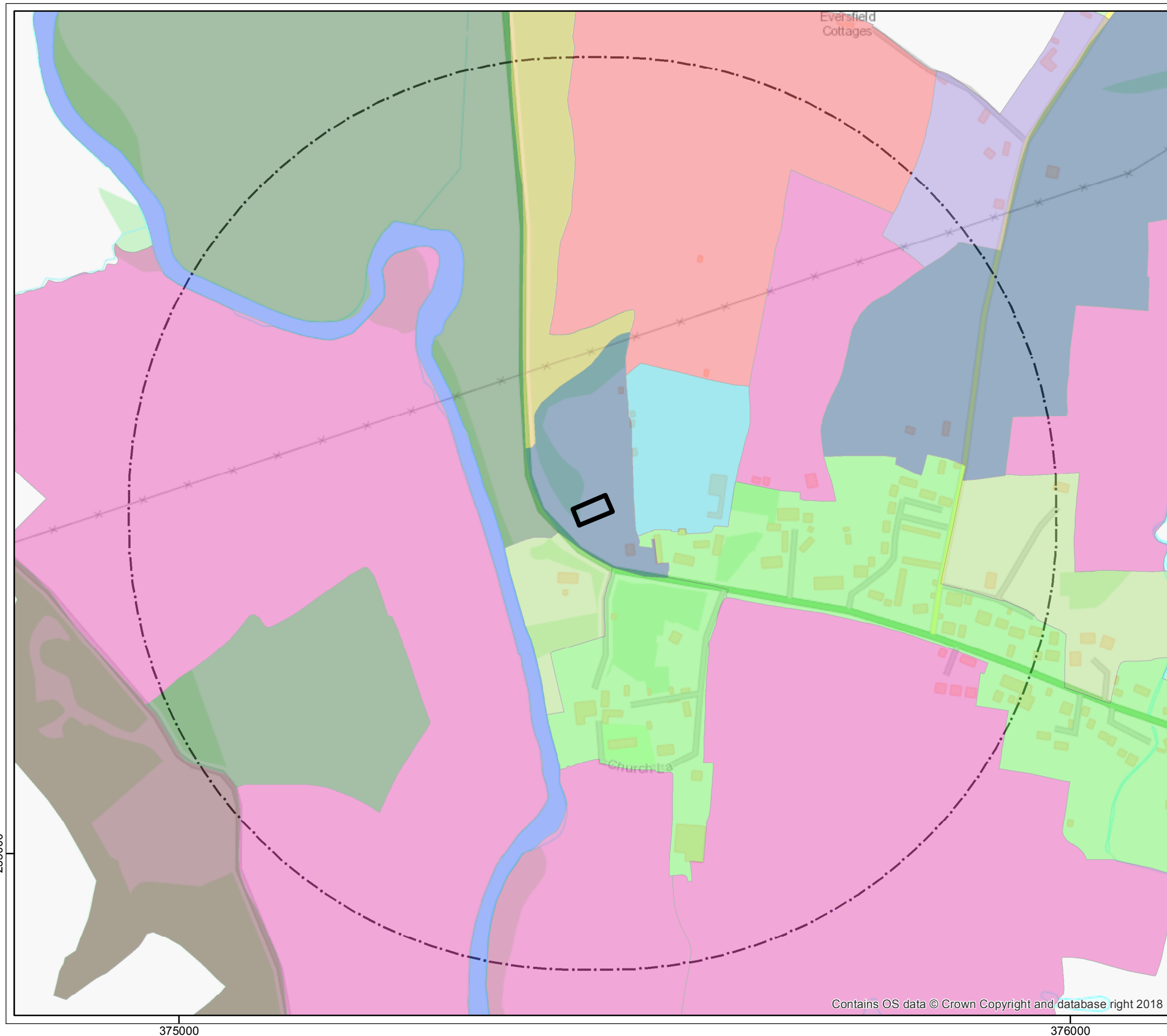


Plate 3: View across PDA from south, showing (to foreground) section where gallop has been partially removed



Plate 4: View across PDA towards barns showing change in level around site

7 FIGURES



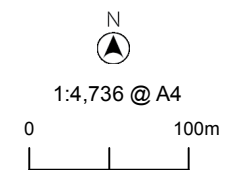
KEY

Site

HLCType

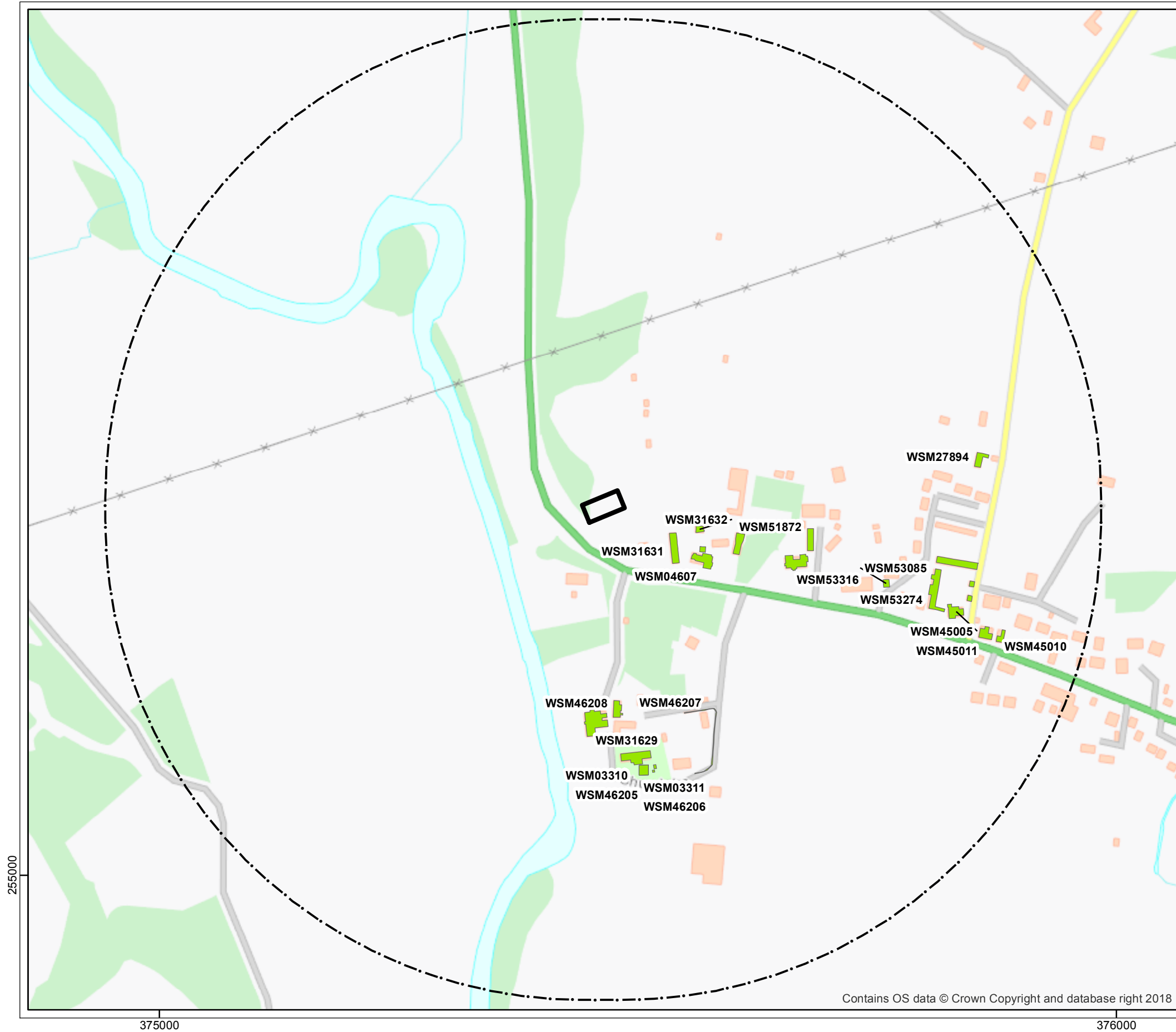
- Ancient Semi-Natural Woodland
- Field Amalgamation
- Interrupted Row
- Meadow
- Modern Expansion
- Natural Open Water
- Nucleated Row
- Parliamentary Enclosure
- Piecemeal Enclosure
- Pre-1880's Orchard
- Recent Woodland (Secondary)
- Search Area

Historic Environment Record information
derived from Worcestershire County Council
data dated 20th June 2018
© WCC



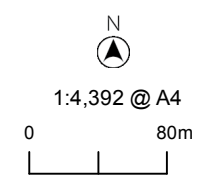
Contains OS data © Crown Copyright and database right 2018

Figure 1: Historic
Landscape Characterisation



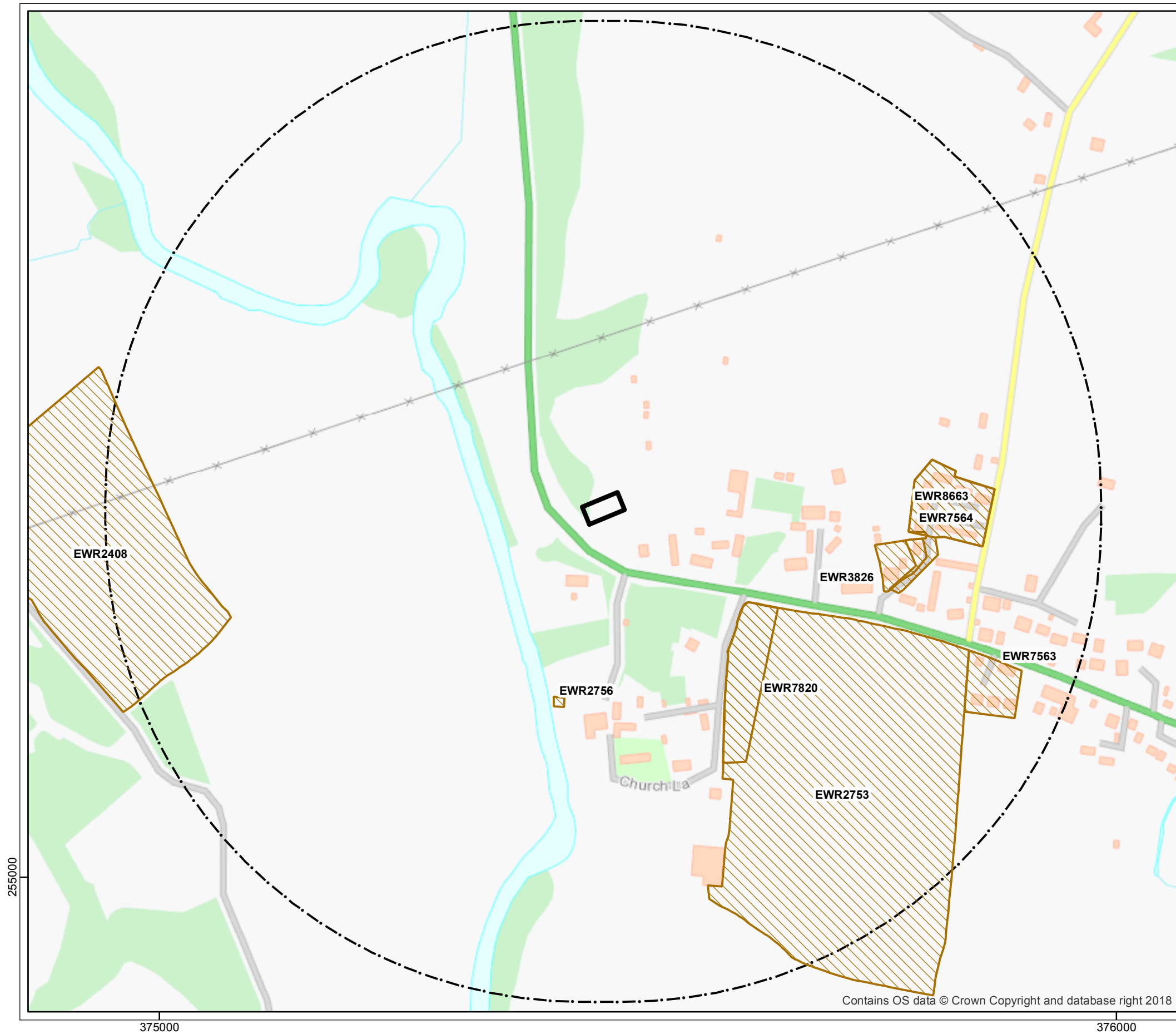
KEY
■ Site
■ Buildings
○ Search Area

Historic Environment Record information
derived from Worcestershire County Council
data dated 20th June 2018
© WCC



Contains OS data © Crown Copyright and database right 2018

Figure 2: Historic Buildings

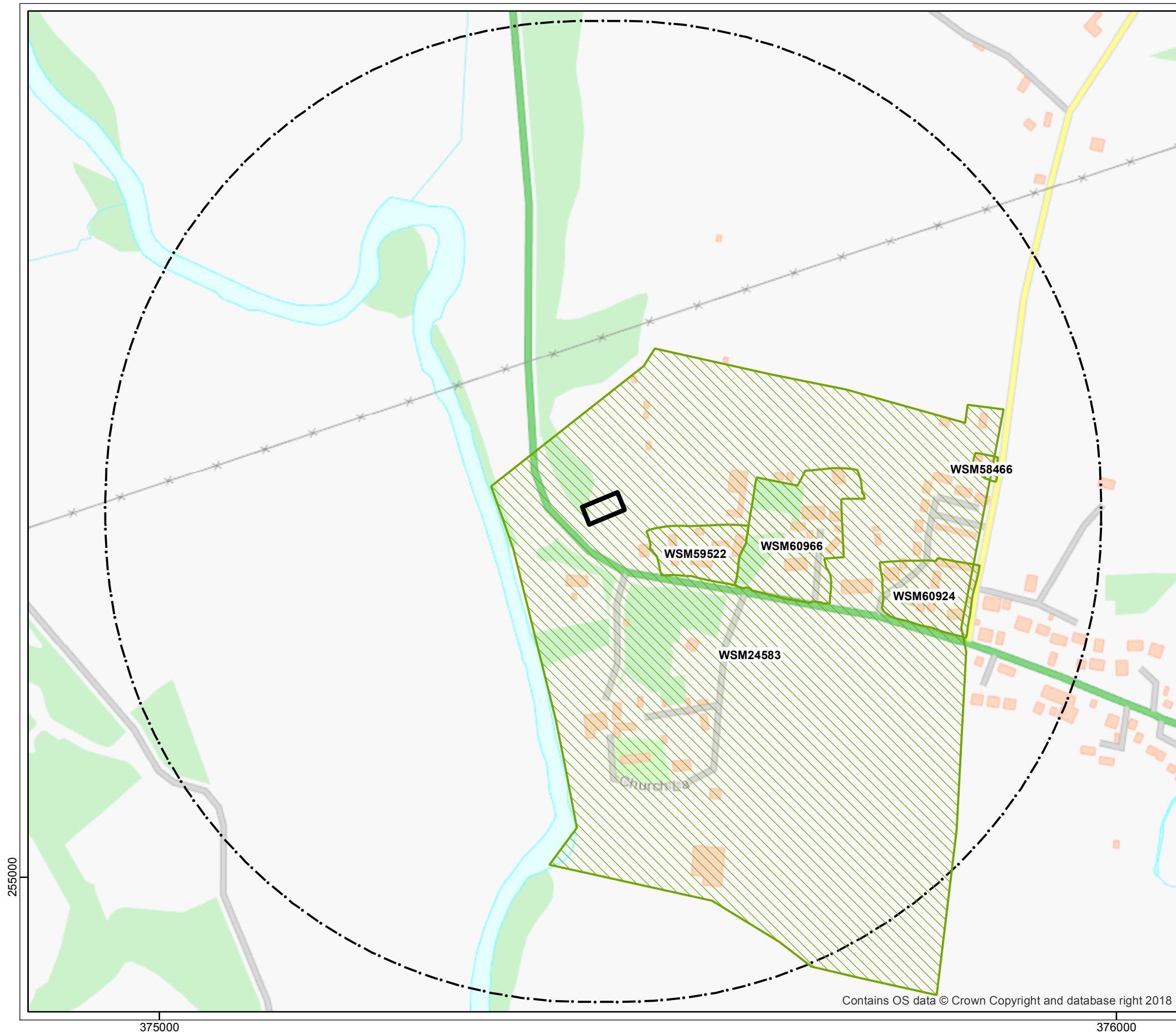


KEY
■ Site
▨ Events
⊖ Search Area

Historic Environment Record information
derived from Worcestershire County Council
data dated 20th June 2018
© WCC

N
1:4,392 @ A4
0 80m

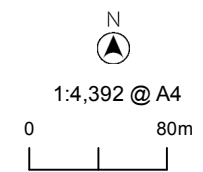
Figure 3: HER Events



KEY

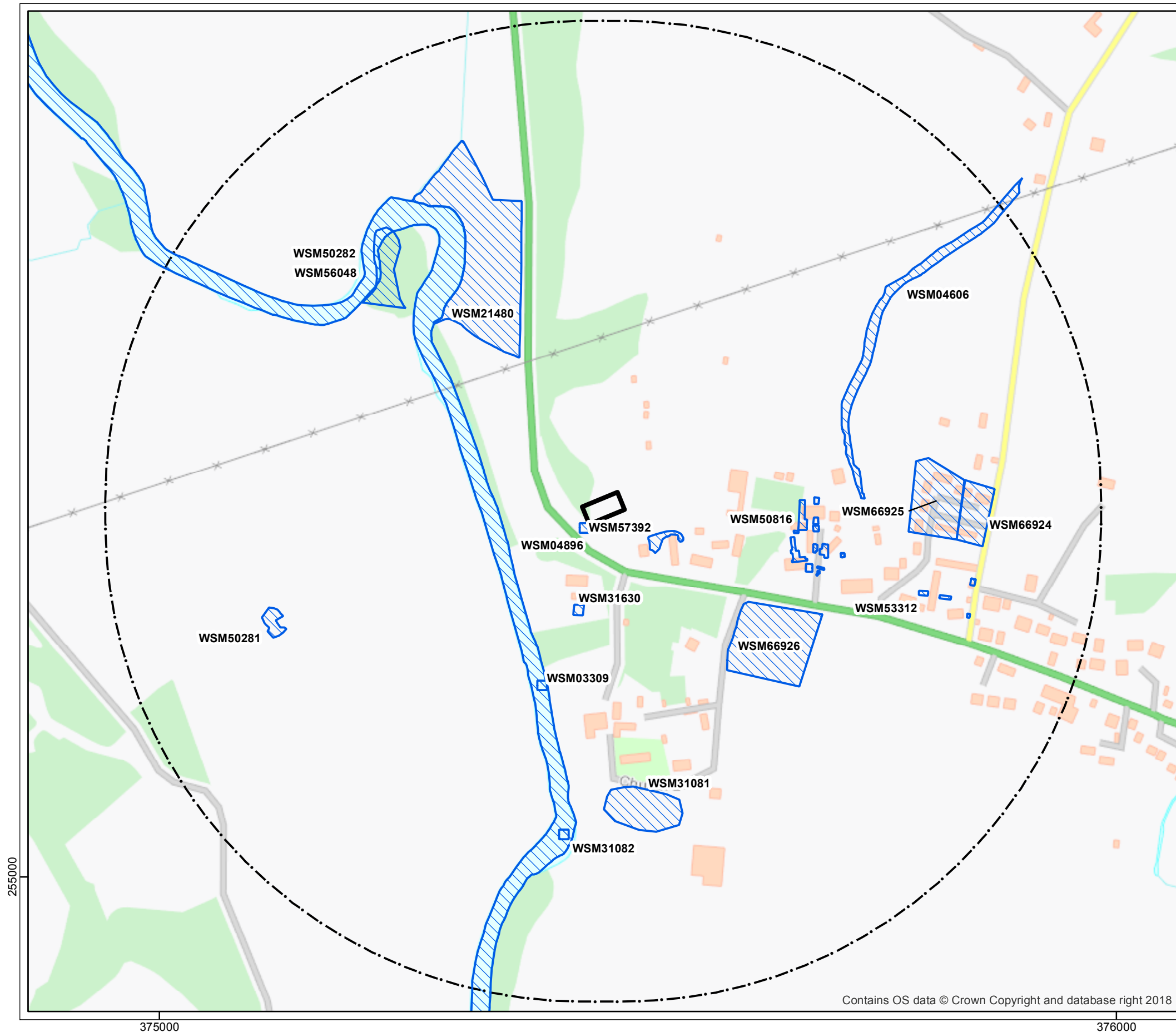
- Site
- Landscape Components
- Search Area

Historic Environment Record information
derived from Worcestershire County Council
data dated 20th June 2018
© WCC



Contains OS data © Crown Copyright and database right 2018

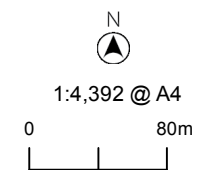
Figure 4: Landscape Components



KEY

- Site
- Monuments
- Search Area

Historic Environment Record information
derived from Worcestershire County Council
data dated 20th June 2018
© WCC



Contains OS data © Crown Copyright and database right 2018

Figure 5: HER Monuments

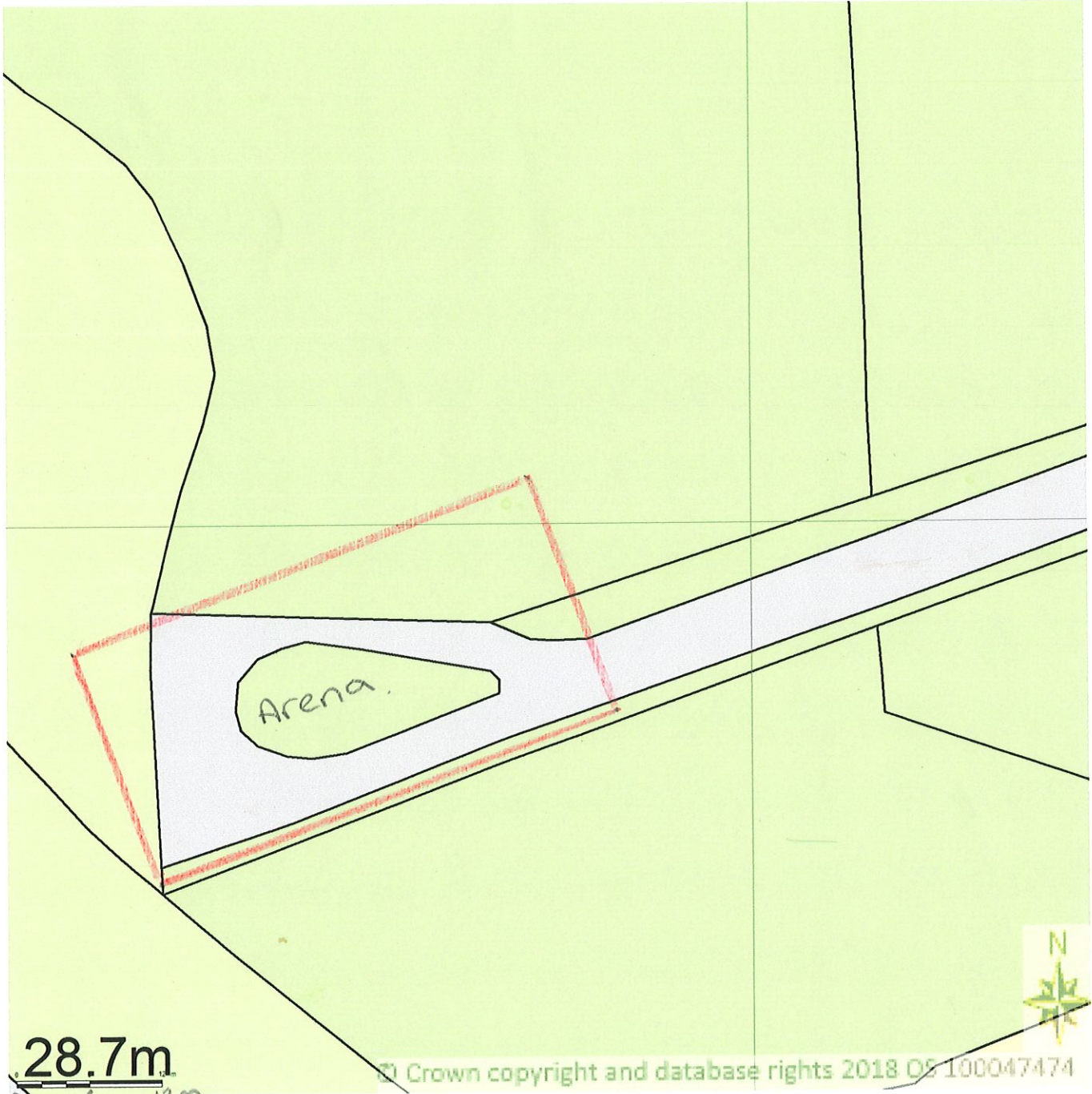
8 CLIENT PLANS

Block Plan Proposed Plan
ref 18/00289/FUL

plan 4.




BLOCK/SITE PLAN
AREA 90m x 90m
SCALE 1:500 on A4
CENTRE COORDINATES: 375483, 255398



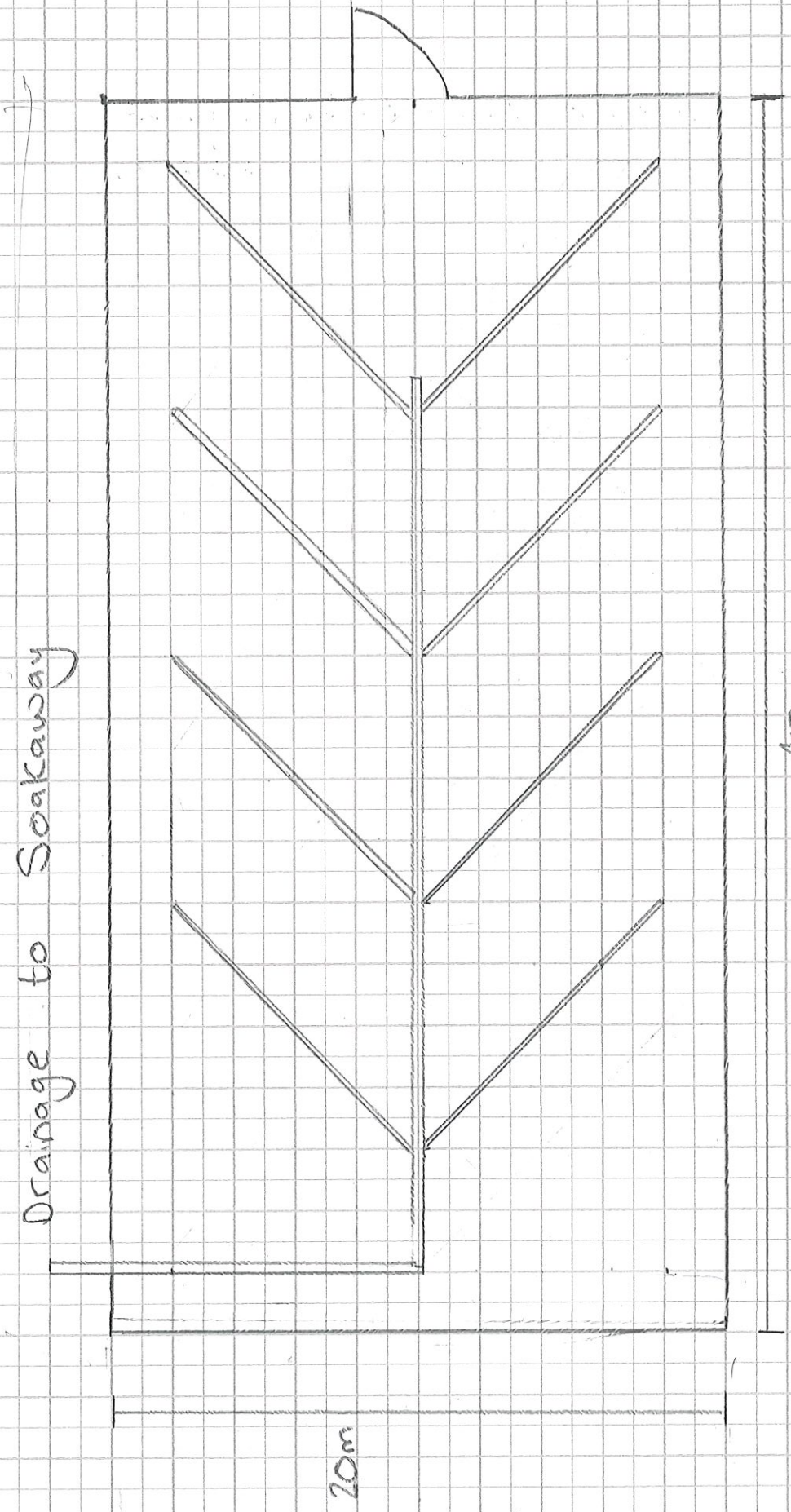
Supplied by Streetwise Maps Ltd
www.streetwise.net
Licence No: 100047474
12/03/2018 17:22:18

Plan 5

Scale Drawing of arena including drainage channels



East Elevation



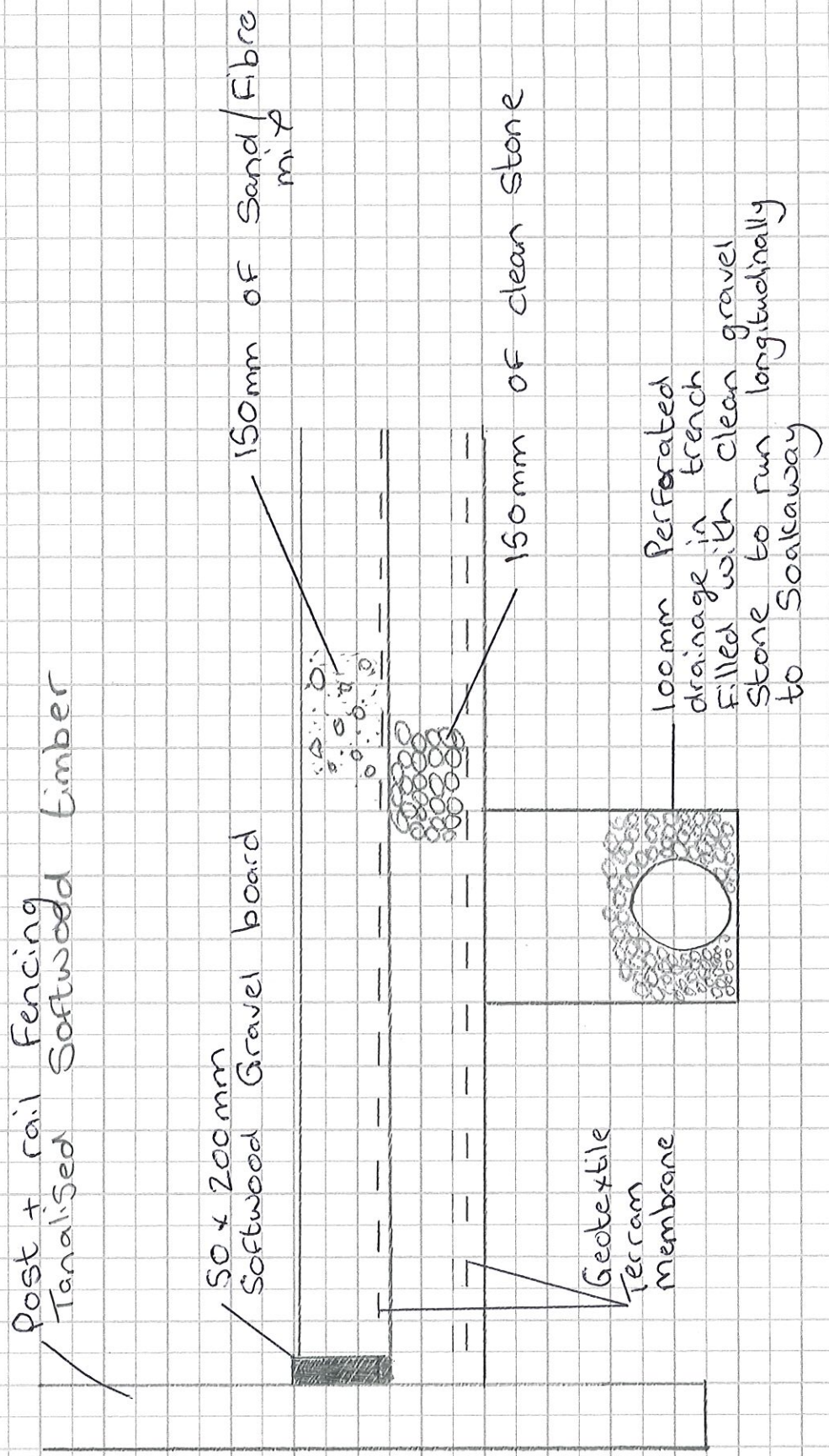
Scale 1:200

40m

20m

Detailed Section
Drainage

Plan 6



PP-06646715 - FUL

Planning ref 18/00289 / FUL

**9 APPENDIX 1: HISTORIC ENVIRONMENT RECORD DATA OBTAINED AS A DIGITAL
DATA EXTRACT ON 20TH JUNE 2018**



Historic Environment Record Search

Stone Farm, Broadwas

WSM70412

20th June 2018

Historic Environment Record Search

Author: Webley, A
Date of Issue: 20th June 2018

Contents:

Information about the data sent to you

Introduction, Guidelines for Access, Copyright, Planning Policy, The HER Data

An Archaeological Summary for your search area

Archaeological Summary, Statutory and other Designations

Glossary and Terms

Glossary of Commonly used terms, General periods in the HER

Modern and Historic Mapping

1838 Tithe transcription of Parish of Broadwas by D. Guyatt, © D Guyatt.

1904 2nd Edition Ordnance Survey, © Crown Copyright.

The HER short report

Monuments List, Scheduled Ancient Monuments List (if present), Events List

The HER full reports for each HER record

Monument Report, Scheduled Ancient Monument Report (if present), Events Report, Historic Landscape Character Report

The HER search results are valid for 3 months from the date of issue as the HER is being updated with new sites of archaeological importance. Please note that searches are tailored to suit the needs of the client and if these needs change significantly, you will need to contact us again.

The Worcestershire Archive and Archaeology Service is a Registered Organisation with the Chartered Institute for Archaeologists.



An Historic Environment Record Search for WSM70412 Stone Farm, Broadwas

Introduction

The **Historic Environment Record** for Worcestershire is held in a GIS (Geographical Information System). This is a computer system designed to allow users to collect, manage and analyse large volumes of spatially referenced information and associated attribute data. When you request information from us on a particular area, we carry out a spatial search on a grid reference (or a specific area) supplied by you, which will bring up all the records within that area. Unless otherwise requested, the search radius will be restricted to everything within 500m of the centre point of the proposed investigation (or a 250m buffer along pipelines).

If you are conducting research it must be remembered that the results of an HER search are designed to be a starting point, not a complete record. The sources mentioned in the full reports should be consulted in order to fully understand the nature of the archaeology in your search area. We strongly recommend that you come to visit the HER once you have received your search results to consult all the sources mentioned along with other more general information that we hold. The majority of the grey literature reports can now be accessed online at http://www.worcestershire.gov.uk/info/20019/archive_and_archaeology/152/search_our_records/2, other sources may need to be consulted at the HER offices.

The Worcestershire **Historic Landscape Characterisation** Project (HLC) aims to improve our understanding of the County's landscape, and provide a context for its archaeological sites and monuments. Historic landscape characterisation provides a framework for informed landscape management strategies, spatial planning, development control and conservation issues at a local, regional and national level. HLC underpins historic environment advice given to planners, district councils and other environment or conservation agencies, enabling future changes within the historic environment to be monitored. HLC promotes a framework, a background understanding and a better informed starting point from which to consider issues and proposals. It provides information, not judgements, and does not identify the "best" areas, rather allowing appropriate decisions to be made in the light of proposed change. HLC seeks to identify surviving time-depth - the legibility and past within the present landscape; thus, facilitating the sustainable management of the historic components and setting of the contemporary landscape.

If your site is within, or close to, one of the 'Central Marches Historic Towns', you should consult the CMHTS report for that town. These can be found at:

http://www.worcestershire.gov.uk/info/20019/archive_and_archaeology/152/search_our_records/2

The report relates to the following towns: Alvechurch, Bewdley & Wribbenhall, Broadway, Bromsgrove, Clifton-Upon-Teme, Droitwich, Evesham & Bengeworth, Kidderminster, Pershore, Redditch, Stourport-on-Severn, Tenbury Wells and Upton-Upon-Severn.

If your search area includes a Historic Farmstead or Outfarm, as identified by English Heritage's 'Historic Farmsteads Project', you should consult the current project publications, including the County summary, online at:

<http://www.english-heritage.org.uk/professional/research/landscapes-and-areas/characterisation/West-Midlands-Farmsteads-Landscapes-Project>.

Please note that we have recently integrated the Historic Farmsteads project data into the HER. Due an automated process, this has resulted in the majority of farmsteads being represented by circles and a certain level of duplication within the records, we aim to rectify this issue in the near future. In the meantime if you require further clarification regarding farmsteads please get in touch.

If the search has been requested prior to development, you may need to consult the Historic Environment Advisor (HEA) or Archaeology and Planning Adviser (APA), to see how your proposal

would affect the archaeology. If any aspect of the development changes after this point, particularly alterations to groundworks on pipeline schemes, then the HEA **MUST** be informed. The HEA for Bromsgrove and Redditch DC is Emma Hancox (ehancox@worcestershires.gov.uk) and the HEA for Wyre Forest DC is Adam Mindykowski (amindykowski@worcestershires.gov.uk). The APA, for Wychavon and Malvern Hills is Aidan Smyth (aidan.smyth@wychavon.gov.uk).

The HER search results will remain valid for 3 months only from the date of production, because the HER is constantly being updated as new sites of archaeological importance are identified. It should also be noted that searches are tailored to suit the needs of the client and if these needs change significantly, you may need to contact us again. Another important point to note is that an absence of archaeological sites in a particular area should not necessarily be interpreted as an absence of archaeology. It may be that surviving archaeology has not been identified in the HER for a number of reasons. If it is thought likely that archaeology could exist in such an area, then the HER team or the HEA/APA will inform you of this.

Guidelines for Access

The **HER** was set up as a planning tool 30 years ago and contained the minimum level of data. Since then the records have been added to and enhanced over the years as more information has come to light. The records, therefore, vary greatly in their detail and accuracy. We are constantly updating and improving these records, however, they are compiled from a range of sources of varying quality and the information they contain should not be seen as definitive. We cannot accept responsibility for the accuracy of any information supplied and the user must accept that information may be outdated or inaccurate.

We ask that all users provide us with any new information that they obtain during the course of their research. Where further archaeological work is required as part of the planning process, we ask that the contractor/developer provide us with a digital copy and one hard copy of the resulting report within six months of its completion. Briefs written by the HEPO after 01/10/2007 now require a digital copy to be submitted to the HER. Our preferred format for digital copies is pdf, however, we are happy to take other formats, from which we will create pdfs. All reports submitted as part of the development control process **will** be included on our **Online Archaeology Library** 3 months after submission unless the report is deemed to be archaeologically or commercially sensitive by the Archive and Archaeology Service Manager.

We will provide details of Scheduled Ancient Monuments, along with maps showing their locations. The boundaries shown on our maps are intended to be a guide only and **the precise location of any SAM must be obtained from English Heritage**. It should also be noted that work cannot be carried out within the boundary of a Scheduled Ancient Monument without consent from English Heritage. This includes non-intrusive work such as geophysical surveys and field walking.

When information is provided in advance of metal detecting, the detectorist must agree to report detailed information for all finds, including an eight or ten figure grid reference, to the Portable Antiquities Scheme (via Angie Bolton, Finds Liaison Officer for Worcestershire and Warwickshire on 01905 721130 or ABolton@worcestershires.gov.uk)

Copyright

The sources referenced in the HER records may require permission from the copyright holder for reproduction. The copyright holder is usually a third party, not the HER. In these instances, the onus is on you to obtain permission for reproduction from the relevant person(s). The HER accepts no responsibility for any user making unauthorized copies of such documents. In some instances the HER has been granted permission by the copyright holder to give out a copy of a source for reference only. In these instances, you must not copy, pass on or publish that source without permission from the copyright holder.

Many of the sources used within the HER are 'grey literature' reports, produced through the modern planning and development process. Worcestershire HER holds its 'grey literature' library on the Online Archaeology Library (OAL). These sources can be downloaded directly from within the HER Search Report provided, however, before doing so please take note of the following copyright statement:

All reports that are produced via the development control process are considered to be within the public domain. However, copyright restrictions (particularly with regard to Ordnance Survey mapping) or the inclusion of confidential or commercially sensitive information means that not all reports can be made freely available over the internet. Other reports have been excluded by request of the copyright holder. The metadata for reports that cannot be accessed online has been included, but you must visit either our offices or Worcester City to view these reports.

The development of an online library can only be achieved if the organisations that supply data can be assured that their own rights are protected. Consequently, use of the library is covered by a variety of legal instruments to protect us, our users and those who supply data to us.

Online Archaeology Library Terms and Conditions:

http://www.worcestershire.gov.uk/downloads/file/4189/online_access_agreement

If Ordnance Survey maps are included in this report, then they are for reference only and require copyright permission from The Ordnance Survey for any reproduction.

Planning Policy

National Planning Policy Framework (NPPF) was published in 2012. It sets out the Government's planning policies, including those on the conservation of the historic environment. It replaces Planning Policy Statement 5: Planning for the Historic Environment (PPS5), which was published in 2010.

If your search is in advance of a planning application, you may be required to describe the significance of any heritage assets affected, including the contribution made by their setting, in accordance Paragraph 128 of NPPF and the Local Authority's Local Plan. The Archaeological Summary below and the sources mentioned in the HER records should be taken into consideration when detailing the significance of the heritage assets. The Archaeological Summary does not consider the effects of any specific development on the historic environment, it lays out the archaeological survival, significance and potential. The statement submitted with a planning application would also need to consider the effects of your proposed development on the historic environment.

The HER data

This document contains two types of report:

- 1) **The Single Line or Short Report** – this provides the basic information: the WSM Number, the Name/Title of the Record, the monument type, the date range and finally the National Grid Reference (the WSM number is the unique number given to each record within the HER).
- 2) **The Full Report** – this provides the above information **plus** a more detailed description of the monument/site/find/fieldwork etc. It also contains the sources and references that the record is based upon and gives its relationship (if any) to other associated sites. A 'full' report is not definitive and all sources mentioned should be consulted to gain a full understanding of the record.

This report also contains the location of the records on maps (unless you have requested GIS data in a shape file, which will be sent in an email with this report). Where appropriate/requested we will also include historical maps.

1) **GIS Shape Files**

We can provide site location data as shape files for use with your own GIS system. This is the best way of sending and receiving complex spatial information. We send this out by email.

In built up areas where there are a large number of records, the data will be sent out in several files. We will provide site location data as individually themed shape files for each type of record. This will allow you to switch on each HER archaeological theme independently and is most appropriate for use by our customers whose projects are located in areas of intense archaeological activity, where there is more likely to be a need to discreetly interrogate the data and examine spatial relationships.

2) **pdf Maps**

If you do not have a GIS, location maps will be included in this report. The clarity of these maps is not perfect, but they are clear enough to distinguish all the site locations - especially if you zoom in.

The maps will show the location of all the sites in the report, labelled with the WSM number. **Please note:** The labels only give the approximate location of the sites and monuments. The reason for this is that if there is more than one record for a location or there are lots of sites in close proximity – i.e. on a street of historic houses – then the labels overlap each other and cannot be read. We, therefore, move or adjust the labels very slightly to make them easier to see. To get the precise location you must use the grid reference.

The HER is set up with a number of themes or layers. Each theme contains a different type of record e.g. Historic Buildings or Events. This allows us to switch the various themes on and off to look at different types of record separately. The various themes are colour coded to make them easily identifiable (see the key on the maps).

3) **Historic Maps**

A 1st or 2nd Edition Ordnance Survey map will be supplied with the search based on our own original copies. Where this is not available we will supply a 1st Edition Landmark Digital map based on 1st Edition OS Map. These are drawn from several maps and are referred to as Epochs not Editions. It is important to note that Copyright restrictions mean that they must **not** be used in any report and are for research purposes only. If you wish to receive copies of further Epochs we can supply these at an additional cost.

Archaeological Summary for WSM70412 Stone Farm, Broadwas

An HER search was carried out on a 500m radius of the provided site outline on 20/06/2018, as specified in the search request. 44 HER Monument records and 8 archaeological event records were identified.

The search area sits on the edge of the lower Teme corridor, based on bedrock of mudstone geology and superficial deposits of alluvium and power station terrace deposits. To the east the landscape changes from river-side meadows to a rolling lowland topography. Much of the historic character of the field parcels has been eroded by boundary loss through field amalgamation; however some parliamentary enclosure does remain in the north, as well as an area of ancient semi-natural woodland. There has been little change to the settlement pattern within this landscape with only a small area of modern expansion in the village of Broadwas which is characterised as a nuclear row settlement.

Within the search area lie 10 Historic England Listed Historic Buildings and a further 8 unlisted historic buildings which includes a number of 15th-17th century timber-framed farm houses, a 12th century church and two 15th century crosses. 18th and 19th century dwellings and agricultural buildings are also identified. A Historic England funded project to identify the Historic Farmsteads of Worcestershire also recorded 3 farmsteads and 1 out farm within the search area dating to the 15th – 19th century.

In addition to the built environment there are also monument records for the site of a number of farm buildings now demolished. Building foundations reported very close to the site at the focus of this search were not traceable on a site visit in the 1960s. The medieval period is well represented with evidence for ridge and furrow, an area of medieval occupation, a former Holloway and a possible moated site. A record is also presented for the shrunken settlement of Broadwas which is conjectured to be located to the west of the modern day Broadwas and is likely to date to the Saxon period or earlier. The earliest evidence within the search area is identified as cropmarks of a ring ditch dating to the prehistoric period and an enclosure thought to be of Roman date.

1 Portable Antiquity Scheme find has been reported within the search area, a 14th century vessel, however, a series of Roman and Medieval pottery sherds have also been discovered during metal detecting, and medieval and post medieval pottery have been collected during archaeological investigations.

There has been very little archaeological investigation within the search due to lack of modern development. An evaluation in 2014 found evidence of medieval occupation and agricultural use but a separate evaluation at Broadwas School failed to identify any archaeological deposits. In the wider landscape there is considered to be good survival of the historic landscape and high potential for below ground archaeology of prehistoric through to medieval date with likelihood of preserved organic remains alongside the River Teme. Finally, a Historic England funded project to identify the potential for Palaeolithic Archaeology in Worcestershire recorded a number of deposits within the search area with potential for archaeology dating back to 27050BC.

Statutory and other Designations

Scheduled Ancient Monuments

Scheduled monuments are those considered to be monuments of national importance. The Ancient Monuments and Archaeological Areas Act 1979, supports a formal system of Scheduled Monument Consent (SMC) for any work to a designated monument. Any works within a Scheduled area will require SMC, this includes non-invasive techniques such as geophysics or field-walking. **There are no Scheduled areas within the search area.***

Listed Buildings

The Secretary of State for Culture, Media and Sport holds a List of Buildings of Special Architectural or Historic Interest, considered to be of national importance. Compiled under the Planning (Listed Buildings and Conservation Areas) Act 1990, the List includes structures from boundary walls and telephone boxes to cathedrals. Listing gives statutory protection and restrictions apply. Consent may be required for works to, or that affect the setting of, a Listed Building and the LPA conservation officer should be consulted if in doubt. **There are 10 Listed Buildings within the search area.***

Conservation Areas

A Conservation Area is an area considered worthy of preservation or enhancement because of its special architectural or historic interest, "the character or appearance of which it is desirable to preserve or enhance," as required by the Planning (Listed Buildings and Conservation Areas) Act 1990 (Section 69 and 70). There are additional planning controls over certain works carried out within the Conservation Area. The designation does not preclude development from taking place, but does require that developments preserve or enhance the historic character of the area, for example by ensuring that newly constructed buildings are of a high quality design. Conservation Area status also removes some permitted development rights that apply in undesignated areas. The Conservation Areas are maintained by the relevant Districts. To view the current areas please visit the relevant District's website:

- Bromsgrove - <http://www.bromsgrove.gov.uk/cms/environment-and-planning/conservation.aspx>
- Malvern Hills - <http://www.malvern hills.gov.uk/conservation-areas>
- Redditch - <http://redditch.whub.org.uk/cms/environment-and-planning/planning-services/conservation.aspx>
- Wychavon - <http://www.wychavon.gov.uk/conservationareas>
- Wyre Forest <http://www.wyreforestdc.gov.uk/planning-and-buildings/conservation-areas-and-listed-buildings/what-is-a-conservation-area/conservation-areas-in-wyre-forest.aspx>
- **There are no Conservation Areas within the search area.***

Registered Parks and Gardens

English Heritage holds a Register of Historic Parks and Gardens of Special Historic Interest. These Registered landscapes are graded I, II* or II, and include private gardens, public parks and other green spaces. They are valued for their design, diversity and historical importance. Inclusion on the Register brings no additional statutory controls, but there is a presumption in favour of conservation of the designated site. Local authorities are required to consult English Heritage on applications affecting sites Registered as grade I or II* and the Garden History Society on sites of all grades. **There are no Registered Parks within the search area.***

Registered Battlefields

There are two Registered Battlefields in Worcestershire, The Battle of Evesham and The Battle of Worcester. Unlike Listed Buildings and the Register of Parks and Gardens, Registered Battlefields are not currently graded as a means of ascribing relative significance. They do not carry any statutory designation, but there is a presumption in favour of preservation. **There are no Registered Battlefields within the search area.***

Locally Listed Historic Buildings

Worcester City, Redditch Borough and Wyre Forest District have a Schedule of Buildings of Local Interest in Worcestershire. These are buildings that are not of national importance, and therefore not Listed, but are considered to be of local or regional importance and make a significant contribution to the historic environment character of an area. They do not carry any statutory designation, but local policies make it clear that retention of these structures is important to the historic environment. **There are no locally listed buildings within the search area.**

* Heritage Assets are designated by English Heritage. It is possible that the HER is out of date. EH (or the LPA as appropriate) should be consulted for confirmation of designated status.

NB. Other statutory designations may apply to your site, such as SSSI status. The HER does not keep a record of such designations and the onus is on the client to ascertain whether any further restrictions might apply.

Glossary of commonly used terms

AS: The unique number given to each aerial photograph referenced in the HER

Cropmarks: The visible effect of arable crops caused by the presence of below ground historic environment features

HER: Historic Environment Record

HWCM (Herefordshire and Worcestershire County Monument): Unique number given to each HER Record during the period Herefordshire and Worcestershire had a joint County Council. Superseded by WSM.

Monument: an archaeological site either showing as visible remains on the ground or a below ground site revealed by, for example, aerial photography or geophysical survey

National Planning Policy Framework (NPPF): The full statement of the Government's planning policies, including those on the conservation of the historic environment. It replaces Planning Policy Statement 5: Planning for the Historic Environment (PPS5).

Palaeochannels: ancient silted up river channels, or other watercourses that are often associated with well-preserved organic remains and historic environment features

Palaeo-environmental: Organic remains associated with past landscapes. Such deposits can reveal information about climate, the types of fauna and flora in a landscape and past human activity

Ridge and furrow: large-scale earthworks associated with former medieval and post-medieval open-field communal farming that appear as a distinctive corrugated surface

SWR: The unique number given to each report, document, map etc

WCC: Worcestershire County Council

WSM (Worcestershire Sites and Monuments): The unique number given to each monument, building and archaeological event recorded in the HER.

General periods in the HER

The beginning and end of certain periods is a contentious issue. In the HER, the following dates are used. This is a standard convention across all HERs.

Palaeolithic	-500000BC to -10001BC
Mesolithic	-10000BC to -4001BC
Neolithic	-4000BC to -2351BC
Bronze Age	-2350BC to -801BC
Iron Age	-800BC to 42AD
Romano-British	43AD to 409AD
Post-Roman (Early medieval)	410AD to 1065AD
Medieval	1066AD to 1539AD
Post- Medieval	1540AD to 1900AD
Modern	1901AD to 2050AD





Worcestershire Archive and Archaeology Service

Monument List Report



Report prepared by Worcestershire HER, tel: 01905 845618 or email HErecord@worcestershire.gov.uk. Information is valid for three months from date of production.

19/06/2018 Number of records: 44

Ref	Site Name	Monument Types	Parish	Grid Reference
Building				
WSM03310	St Mary Magdalene's Church, Broadwas	Church (12TH CENTURY AD to 21ST CENTURY AD - 1150 AD to 2050 AD) War Memorial (20TH CENTURY AD to 21ST CENTURY AD - 1919 AD? to 2050 AD) War Memorial (20TH CENTURY AD to 21ST CENTURY AD - 1919 AD? to 2050 AD) War Memorial (20TH CENTURY AD to 21ST CENTURY AD - 1919 AD? to 2050 AD) War Memorial (20TH CENTURY AD to 21ST CENTURY AD - 1919 AD? to 2050 AD)	Broadwas	SO 7549 5512
WSM03311	Churchyard Cross, Broadwas	Cross (MEDIEVAL - 1066 AD to 1539 AD)	Broadwas	SO 7550 5511
WSM04607	Farmhouse and Adjoining Hop Kiln, Stone Farm, Broadwas	Cruck House (15TH CENTURY AD to 21ST CENTURY AD - 1425 AD to 2050 AD) Farmhouse (15TH CENTURY AD to 21ST CENTURY AD - 1425 AD to 2050 AD) Timber Framed Building (15TH CENTURY AD to 21ST CENTURY AD - 1425 AD to 2050 AD) Hop Kiln (19TH CENTURY AD to 21ST CENTURY AD - 1850 AD to 2050 AD)	Broadwas	SO 7556 5532
WSM27894	Barn at Stoney Lea Farm (The Timbers), Broadwas	Barn (POST MEDIEVAL - 1540 AD to 1900 AD)	Broadwas	SO 7585 5543
WSM31629	Broadwas Court, Broadwas	House (19TH CENTURY AD to 21ST CENTURY AD - 1801 AD to 2050 AD)	Broadwas	SO 7545 5516

Ref	Site Name	Monument Types	Parish	Grid Reference
WSM31631	Timber Framed Threshing Barn, Stone Farm, Broadwas	Threshing Barn (17TH CENTURY AD to 21ST CENTURY AD - 1601 AD to 2050 AD) House (21ST CENTURY AD - 2009 AD? to 2050 AD)	Broadwas	SO 7553 5534
WSM31632	Timber Framed Stable at Stone Farm, Broadwas	Stable (17TH CENTURY AD to 21ST CENTURY AD - 1601 AD to 2050 AD)	Broadwas	SO 7556 5536
WSM45005	Ivy House Farm, Broadwas	Dwelling (17TH CENTURY AD to 21ST CENTURY AD - 1601 AD to 2050 AD) Farmhouse (17TH CENTURY AD to 21ST CENTURY AD - 1601 AD to 2050 AD) Timber Framed Building (17TH CENTURY AD to 21ST CENTURY AD - 1601 AD to 2050 AD)	Broadwas	SO 7583 5527
WSM45010	Ferndale Cottage	House (MODERN - 1901 AD to 2050 AD)	Broadwas	SO 7588 5524
WSM45011	The Forge, Broadwas	House (MODERN - 1901 AD to 2050 AD)	Broadwas	SO 7586 5525
WSM46205	Group of 3 Chest Tombs, Church of St Mary Magdelene, Broadwas	Chest Tomb (19TH CENTURY AD to 21ST CENTURY AD - 1830 AD to 2050 AD)	Broadwas	SO 7551 5511
WSM46206	Churchyard Cross, Church of Mary Magdelane, Broadwas	Cross (15TH CENTURY AD to 21ST CENTURY AD - 1401 AD? to 2050 AD) War Memorial (20TH CENTURY AD to 21ST CENTURY AD - 1902 AD? to 2050 AD)	Broadwas	SO 7551 5510
WSM46207	Garden wall near Church of St Mary Magdelene, Broadwas	Garden Wall (19TH CENTURY AD to 21ST CENTURY AD - 1830 AD? to 2050 AD)	Broadwas	SO 7557 5514
WSM46208	Badgers Bend, Broadwas	House (17TH CENTURY AD to 21ST CENTURY AD - 1660 AD to 2050 AD) Timber Framed Building (17TH CENTURY AD to 21ST CENTURY AD - 1660 AD to 2050 AD)	Broadwas	SO 7547 5517
WSM51872	Farm buildings at Stone Farm, Broadwas	Farmstead (15TH CENTURY AD to 21ST CENTURY AD - 1401 AD to 2050 AD)	Broadwas	SO 7559 5534
WSM53085	Shelter shed at Ivy House Farm, Broadwas	Shelter Shed (19TH CENTURY AD to 21ST CENTURY AD - 1850 AD? to 2050 AD)	Broadwas	SO 7576 5530

Ref	Site Name	Monument Types	Parish	Grid Reference
WSM53274	Farm buildings at Ivy House Farm, Broadwas	Farmstead (17TH CENTURY AD to 21ST CENTURY AD - 1601 AD to 2050 AD) Barn (19TH CENTURY AD to 21ST CENTURY AD - 1850 AD? to 2050 AD) Farm Building (19TH CENTURY AD to 21ST CENTURY AD - 1850 AD? to 2050 AD) Hop Kiln (19TH CENTURY AD to 21ST CENTURY AD - 1850 AD to 2050 AD)	Broadwas	SO 7582 5531
WSM53316	The Cedars, Broadwas	Barn (19TH CENTURY AD to 21ST CENTURY AD - 1801 AD? to 2050 AD) Farmhouse (19TH CENTURY AD to 21ST CENTURY AD - 1801 AD? to 2050 AD) Farmstead (19TH CENTURY AD to 21ST CENTURY AD - 1801 AD to 2050 AD)	Broadwas	SO 7567 5533
Landscape Component				
WSM24583	Shrunken settlement at Broadwas on Teme	Settlement (ROMAN - 43 AD to 410 AD) Settlement (POST ROMAN to LATE 11TH CENTURY AD - 411 AD to 1066 AD) Shrunken Village (LATE 11TH CENTURY AD to 16TH CENTURY AD - 1066 AD to 1600 AD)	Broadwas	SO 7562 5523
WSM58466	The Timbers (Outfarm), Broadwas	Outfarm (18TH CENTURY AD to 21ST CENTURY AD - 1701 AD to 2050 AD)	Broadwas	SO 7586 5542
WSM59522	Stone Farm, Broadwas	Farmstead (15TH CENTURY AD to 21ST CENTURY AD - 1401 AD to 2050 AD)	Broadwas	SO 7556 5534
WSM60924	Ivy House Farm, Broadwas	Farmstead (17TH CENTURY AD to 21ST CENTURY AD - 1601 AD to 2050 AD)	Broadwas	SO 7580 5529
WSM60966	The Cedars, Broadwas	Farmstead (19TH CENTURY AD to 21ST CENTURY AD - 1801 AD to 2050 AD)	Broadwas	SO 7566 5535
Monument				
WSM03309	Possible moat, north west of Broadwas Court	Moat (MEDIEVAL - 1066 AD to 1539 AD)	Broadwas	SO 7540 5520

Ref	Site Name	Monument Types	Parish	Grid Reference
WSM04606	Former Holloway, North of Broadwas	Hollow Way (LATE 11TH CENTURY AD to 18TH CENTURY AD - 1066 AD to 1800 AD)	Broadwas	SO 7578 5558
WSM04896	Possible site of building, west of Stone Farm, Broadwas	Dwelling (Unknown date)	Broadwas	SO 7544 5536
WSM21480	Orchard, South West of Landymoor Coppice, Doddenham	Orchard (MODERN - 1901 AD? to 2050 AD)	Doddenham	SO 7533 5565
WSM31081	Cropmarks south of Broadwas Church, Broadwas	Ring Ditch (EARLY BRONZE AGE to EARLY IRON AGE - 2350 BC to 701 BC) Enclosure (ROMAN - 43 AD to 410 AD)	Broadwas	SO 7550 5507
WSM31082	Possible fish trap, River Teme, south-west of Broadwas Church, Broadwas	Ford (LATE 11TH CENTURY AD to 18TH CENTURY AD - 1066 AD to 1800 AD) Fish Trap (LATE 11TH CENTURY AD to 19TH CENTURY AD - 1066 AD to 1900 AD)	Broadwas	SO 7542 5504
WSM31630	Possible building foundations, north of Broadwas Court	Building (LATE 11TH CENTURY AD to 17TH CENTURY AD - 1066 AD to 1700 AD)	Broadwas	SO 7543 5527
WSM50281	Pond, North East of Charlton House, Lulsley	Pond (POST MEDIEVAL to 21ST CENTURY AD - 1540 AD to 2050 AD)	Lulsley	SO 7511 5526
WSM50282	Meander Loop, South West of Landymoor Coppice	Environmental Deposit (Marine Isotope Stage 21 to 21ST CENTURY AD - 864050 BC to 2050 AD)	Astley and Dunley	SO 7523 5563
WSM50816	Site of farm buildings at The Cedars, Broadwas	Farm Building (19TH CENTURY AD to 20TH CENTURY AD - 1801 AD? to 1970 AD?) Glasshouse (19TH CENTURY AD to 20TH CENTURY AD - 1890 AD? to 1970 AD?) Pigsty (19TH CENTURY AD to 20TH CENTURY AD - 1890 AD? to 1970 AD?) Cart Shed (20TH CENTURY AD - 1901 AD? to 1970 AD?)	Broadwas	SO 7567 5535
WSM53312	Site of Farm buildings at Ivy House Farm, Broadwas	Farm Building (19TH CENTURY AD to 20TH CENTURY AD - 1801 AD to 1970 AD?)	Broadwas	SO 7582 5529

Ref	Site Name	Monument Types	Parish	Grid Reference
WSM57392	Site of pond, Stone Farm, Broadwas	Pond (19TH CENTURY AD to 21ST CENTURY AD - 1801 AD? to 2009 AD?)	Broadwas	SO 7552 5535
WSM66924	Area of Ridge and Furrow South of Stoney Ley Farm, Broadwas	Ridge And Furrow (LATE 11TH CENTURY AD to 19TH CENTURY AD - 1066 AD to 1900 AD)		SO 7585 5538
WSM66925	Area of Medieval Occupation South of Stoney Ley Farm, Broadwas	Occupation Site (PRE CONQUEST to 14TH CENTURY AD - 1050 AD to 1400 AD)	Broadwas	SO 7581 5539
WSM66926	Enclosure, Church Lane Field, Broadwas	Enclosure (Unknown date)	Broadwas	SO 7564 5524
General Parish Info				
WSM32185	Unstratified Finds of Pottery Sherds in SO7455, Lulsley	Event (MEDIEVAL - 1066 AD to 1539 AD)	Lulsley	SO 7433 5505
WSM41598	General Information for the Parish of Broadwas	Event (MEDIEVAL - 1066 AD to 1539 AD) Event (POST MEDIEVAL - 1540 AD to 1900 AD)	Broadwas	SO 7643 5576
WSM41796	General Information for the Parish of Lulsley	Event (POST MEDIEVAL - 1540 AD to 1900 AD)	Lulsley	SO 7434 5498
WSM45646	General Information for the Parish of Doddenham		Doddenham	SO 7456 5659
Portable Antiquities				
WSM65262	Portable Antiquities Scheme find(s) including a Ceramic 14TH CENTURY AD Vessel	Findspot (14TH CENTURY AD to 16TH CENTURY AD - 1400 AD to 1600 AD)	Lulsley	National Grid Reference Withheld
Geology				
WSM56943	Area of Palaeolithic Potential, Power House Terrace Deposits	Environmental Deposit (Marine Isotope Stage 02 to 21ST CENTURY AD - 27050 BC to 2050 AD)		SO 8112 6880

Worcestershire Archive and Archaeology Service

Event Short Report



Report prepared by Worcestershire HER. Tel
01905 845618 or email
HErecord@worcestershire.gov.uk. Information
valid for three months from date of production.

19/06/2018

Number of records: 8

Event no.	Event Name	Event Type	Organisation	Date of work	Grid Reference
WSM22156	Site visit during devolpment adjacent to Ivy House	Event - Survey			SO 7577 5533
WSM30562	Metal Detecting in 2000/2001, Field East of Hop Pickers Cottage, Lulsley	Event - Survey		2000	SO 7492 5534
WSM31080	Unstratified Finds, Musket Balls, East of Broadwas Church, Broadwas	Event - Interpretation			SO 7571 5509
WSM31627	Unstratified Find, Polished Axe and Roman Quern, Broadwas Court, Broadwas	Event - Interpretation			SO 7541 5518
WSM57105	Evaluation in 2014 on Land at Broadwas School, Broadwas	Event - Intervention	The Historic Environment Consultancy	2014	SO 7587 5519
WSM57106	Evaluation in 2014 on land at Stoney Ley Farm, Broadwas	Event - Intervention	The Historic Environment Consultancy	2014	SO 7583 5530
WSM66249	Archaeological Evaluation at Church Lane, Broadwas	Event - Intervention	Worcestershire Archive and Archaeology Service	2014	SO 7561 5520
WSM69446	Ongoing Work: Archaeological Evaluation in 2016 on land at Stoney Ley Farm, Broadwas	Event - Intervention	Rubicon Heritage	2016	SO 7582 5539

Monument Full Report



Report prepared by Worcestershire HER. Tel
01905 845618 or email
HErecord@worcestershire.gov.uk. Information
valid for three months from date of production.

19/06/2018 Number of records: 44

HER Number	Site Name	Record Type
WSM03309	Possible moat, north west of Broadwas Court	Monument

Monument Types and Dates

MOAT (MEDIEVAL - 1066 AD to 1539 AD)

Evidence DOCUMENTARY EVIDENCE

Description

Ordnance Survey map shows suggestive hachures of small squarish sinking to the north west of the court between it and the river.[1]

This piece of land is parcel number 5 on the Broadwas tithe map (1838) and is called the garden, the feature could, therefore, be a garden feature.[3][4][5]

Sources

- | | | |
|-----|--|----------|
| (1) | Map: Ordnance Survey. 1954. Ordnance Survey Map SO75NE 6 inch. Ordnance Survey. | SWR3405 |
| (2) | Map: Guyatt, David. 2002. Transcription of Broadwas Tithe Map of 1839. Worcestershire Record Office. | SWR5625 |
| (3) | Bibliographic reference: Walker, P.. 2011. Tithe Apportionments of Worcestershire 1837-1851. Worcester Historical Society. | SWR21618 |
| (4) | Personal Comment: Noke, M.. 2008 onwards. Personal comment on updating/creating HER record. . Comment in 2014 | SWR1033 |

Location

National Grid Reference

SO 7540 5520 Sheet No. SO75NE

Administrative Areas

Civil Parish Broadwas, Malvern Hills, Worcestershire

Associated Designations - None Recorded

Associated Historic Landscape Character Records - None Recorded

Related Monuments - None Recorded

Finds recorded in associated Event records

Associated Events/Activities - None Recorded



HER Number	Site Name	Record Type
WSM03310	St Mary Magdalene's Church, Broadwas	Building

Monument Types and Dates

CHURCH (12TH CENTURY AD to 21ST CENTURY AD - 1150 AD to 2050 AD)

Evidence	PHOTOGRAPHIC EVIDENCE
Evidence	CARTOGRAPHIC EVIDENCE
Evidence	DOCUMENTARY EVIDENCE
Main Building Material	RUBBLE
Main Building Material	SANDSTONE
Main Building Material	TIMBER
Covering Building Material	TILE
Covering Building Material	WEATHERBOARD

WAR MEMORIAL (20TH CENTURY AD to 21ST CENTURY AD - 1919 AD? to 2050 AD)

Evidence	STRUCTURE
----------	-----------

WAR MEMORIAL (20TH CENTURY AD to 21ST CENTURY AD - 1919 AD? to 2050 AD)

Evidence	STRUCTURE
Main Building Material	METAL

WAR MEMORIAL (20TH CENTURY AD to 21ST CENTURY AD - 1919 AD? to 2050 AD)

Evidence	STRUCTURE
Main Building Material	WOOD

WAR MEMORIAL (20TH CENTURY AD to 21ST CENTURY AD - 1919 AD? to 2050 AD)

Evidence	STRUCTURE
Main Building Material	WOOD

Description

Nave, chancel and bell turret. Church mostly of circa 1200, see lancets in nave and chancel and south doorway. In 1344 chantry chapel founded, this must be present south chapel. [1][2]

Large structure, chiefly transitional Norman , but contains also Early English and Decorated features. There is chancel, nave with sputh chapel and tower at west end. The base of the old tower remains and in its west wall are 3 very small lancet lights, superstructure of timber and brick, surmounted by bell box etc etc. [3]

Prattinton's description of church dated 1922 (sic - means 1822?). Plate of Rickard's painting of church of early 19th century. [4]

The Benefice of Broadwas is mentioned in the Taxatio of Pope Nicholas IV 1291. The benefice included the church at Broadwas, valued at £4 13s 4d and a portion payable to the Prior of Worcester valued at 6s 0d. The patron was Worcester Cathedral Priory, but it was not appropriated. [5]

Church is also mentioned in Nash. [6]

SO 75 NE BROADWAS CP CHURCH LANE 3/9 Church of St Mary 29.7.59 Magdalene GV II* Parish church. Late 12th century origin with later additions, restored by Charles Hodgson Fowler, FRIBA, c1885. Partly coursed sandstone rubble, partly sandstone ashlar, tiled roofs; timber-framed, weatherboarded bell turret. 2 bay chancel, 4 bay nave with south chapel, south porch and west extension enclosing bell turret. Predominantly Decorated style. Chancel Stonework much repaired and refaced; late 19th century 4-light east window; north elevation has 2 lancets; south elevation has a lancet and a late 19th century flat-headed 2- light window. Nave North elevation: 2 buttresses with offsets; 16th century flat- headed 2-light window



at east end, 2 lancets flanking narrow, round-headed doorway and an additional lancet at west end. South elevation: lancet and 15th century flat-headed 2-light window at west end. South chapel Founded in 1344. Separate roof with parapets and kneelers at gable ends; ashlar built; central and corner buttresses with gabled weatherings; east wall has 2 cusped lancets and a wheel window with mouchette tracery in gable above; two 2-light windows in south wall; all windows have hoodmoulds the returns of which continue as a string course. South porch is situated immediately west of chapel opposite the north doorway and is an 1881 replacement of former 14th century porch. Timber-frame on sandstone base; gabled, tiled roof; Perpendicular style infill panels, now glazed. 13th century pointed arched south doorway within deeply splayed and moulded reveals; 2 nook-shafts with foliated capitals set each side the outer capitals having the remains of heads which face each other across the doorway; hood-mould with foliated label stops. Bell turret Masonry enclosing turret of probably 13th century date; buttresses at gable ends; 3 lancets in west elevation and 3 rows of close-set vertical studding in gable, 6 central panels of which are glazed; turret on square base; 4 traceried bell-chamber openings below pyramidal roof and weathercock. Interior Chancel arch removed, probably in 16th century. South chapel arcade of 2 bays with compound pier of 4 engaged shafts, moulded caps and bases. Nave roof 19th century, trusses have braced collars reinforced into tie-beam; wagon roofs to chancel and chapel. Bell- turret framework is primarily late 19th century and is separated from nave by plain timber screen enclosing vestry beneath; gallery space above with Jacobean. Balcony railing. Chancel floor laid with 16th century tiles; piscina within cusped arch in chancel and chapel; grotesque heads on label stops of south windows in chapel; octagonal font on circular stem with scalloped top; richly carved octagonal pulpit, dated 1632, also tester. 17th century pews at north west end of nave; 3 18th century wall memorials and 2 early 17th century tomb slabs in chancel. Chair in chancel dated 1647; panel of medieval glass in east lancet on north side of chancel. [7][8]

Rectangular wooden plaque, pointed top, 12 names, WW1, 1 name WW2. [10][11]

Greswolde-Williams Memorial, wooden plaque, 1 name, WW1. [12]

Brodie Memorial, copper alloy plaque, 1 name, WW1. [13]

Haynes Memorial, 1 name, WW1. [14]

Collection of photographs and images of Broadwas church. [9]

Photographs of damage to stonework. [15][16]

Sources

- | | | |
|------|---|----------|
| (1) | Bibliographic reference: Pevsner, N. 1968. The Buildings of England: Worcestershire. The Buildings of England. p101 | SWR7192 |
| (2) | Bibliographic reference: Page, W. 1913. A History of the County of Worcester: Volume III. Victoria County History. p296 | SWR2428 |
| (3) | Bibliographic reference: Noake, J. 1851. The Rambler in Worcestershire or Stray Notes on Churches and Congregations Volume II. . p360 | SWR4405 |
| (4) | Bibliographic reference: Barnard, E A B. 1932. Some Old Worcestershire Churches and Parochial Chapels, Part II. Transactions of the Worcestershie Archaeological S. | SWR5121 |
| (5*) | Bibliographic reference: University of Manchester. 2002. Taxatio of Pope Nicholas 1291. HRI Online. | SWR9396 |
| (6) | Bibliographic reference: Nash, T.. 1781. History of Worcestershire - Volume I. . p138 | SWR4661 |
| (7) | Digital archive: English Heritage. Reg updates. THE NATIONAL HERITAGE LIST FOR ENGLAND. English Heritage. | SWR2380 |
| (8) | Digital archive: English Heritage. 2000. Images of England. English Heritage website of Listed buildings. English Heritage. | SWR9341 |
| (9) | Photograph: Walker, P. Various. Collection of photographs of Broadwas Church. | SWR20394 |
| (10) | Internet Site: Remember the Fallen. Unknown. Remember the Fallen. | SWR22993 |
| (11) | Digital archive: Imperial War Museum. 1989-present. United Kingdom National Inventory of War Memorials. Imperial War Museum. 32651 | SWR21545 |
| (12) | Digital archive: Imperial War Museum. 1989-present. United Kingdom National Inventory of War Memorials. Imperial War Museum. 32650 | SWR21545 |
| (13) | Digital archive: Imperial War Museum. 1989-present. United Kingdom National Inventory of War Memorials. Imperial War Museum. 32648 | SWR21545 |



(14)	Digital archive: Imperial War Museum. 1989-present. United Kingdom National Inventory of War Memorials. Imperial War Museum. 32647	SWR21545
(15*)	Photograph: Unknown. 2011. Photographs of church prior to remedial work being undertaken.	SWR23007
(16*)	Photograph: 2014. Broadwas Church Stone Repairs.	SWR23797

Location

National Grid Reference

SO 7549 5512 Sheet No. SO75NE

Administrative Areas

Civil Parish Broadwas, Malvern Hills, Worcestershire

Associated Designations

Listed Building (II*) - 1349345 CHURCH OF ST MARY MAGDALENE Active DWR5700

Associated Historic Landscape Character Records - None Recorded

Related Monuments - None Recorded

Finds recorded in associated Event records

Associated Events/Activities - None Recorded



HER Number	Site Name	Record Type
WSM03311	Churchyard Cross, Broadwas	Building

Monument Types and Dates

CROSS (MEDIEVAL - 1066 AD to 1539 AD)
Evidence STRUCTURE

Description

Medieval base and shaft with niche for reception of pyx. Modern steps and head. [1]

See also [2]

Churchyard cross. Probably 15th century, restored in 1900. Sandstone ashlar. Square base on 3 steps; base has an arched niche on its south side, which is a common local feature, and bevelled upper edges forming an octagonal top. Octagonal shaft with a bevelled square base and a moulded capital supporting the cross. The base and base of the shaft are medieval. It was restored as a war memorial with the addition of the 3 steps and a renewed cross head. [3][4]

Sources

- | | | |
|-----|--|----------|
| (1) | Record card: Unknown. Unknown. Worcestershire County Museum Record Car - Churchyard Cross Broadwas. | SWR22760 |
| (2) | Bibliographic reference: Marples B J. 1972. The Niche in Medieval Churchyard Crosses. Transactions of the Woolhope Naturalists Field Club. | SWR5115 |
| (3) | Digital archive: English Heritage. Reg updates. THE NATIONAL HERITAGE LIST FOR ENGLAND. English Heritage. | SWR2380 |
| (4) | Digital archive: English Heritage. 2000. Images of England. English Heritage website of Listed buildings. English Heritage. | SWR9341 |

Location

National Grid Reference

SO 7550 5511 Sheet No. SO75NE

Administrative Areas

Civil Parish Broadwas, Malvern Hills, Worcestershire

Associated Designations

Listed Building (II) - 1082939	CHURCHYARD CROSS ABOUT 12 YARDS SOUTH OF THE CHANCEL OF THE CHURCH OF THE CHURCH OF ST MARY MAGDALENE	Active	DWR2726
--------------------------------	---	--------	---------

Associated Historic Landscape Character Records - None Recorded

Related Monuments - None Recorded

Finds recorded in associated Event records

Associated Events/Activities - None Recorded



HER Number	Site Name	Record Type
WSM04606	Former Holloway, North of Broadwas	Monument

Monument Types and Dates

HOLLOW WAY (LATE 11TH CENTURY AD to 18TH CENTURY AD - 1066 AD to 1800 AD)

Evidence EARTHWORK

Description

Holloway. Location taken from the 1st Edition Ordnance Survey map.[1]

Visible in field boundaries and on LiDAR coverage.[2][3]

Sources

- | | | |
|-----|---|----------|
| (1) | Map: Ordnance Survey. 2003. Digital 1st Edition OS Map (Original scale: 25"(1:2500)). Landmark Digital . | SWR9303 |
| (2) | Survey: Environment Agency. 2011. Environment Agency Geo-referenced LiDAR image. | SWR20858 |
| (3) | Personal Comment: Noke, M.. 2008 onwards. Personal comment on updating/creating HER record. . Comment in 2014 | SWR1033 |
-

Location

National Grid Reference

SO 7578 5558 Sheet No. SO75NE

Administrative Areas

Civil Parish Broadwas, Malvern Hills, Worcestershire

Associated Designations - None Recorded

Associated Historic Landscape Character Records - None Recorded

Related Monuments - None Recorded

Finds recorded in associated Event records

Associated Events/Activities - None Recorded



HER Number	Site Name	Record Type
WSM04607	Farmhouse and Adjoining Hop Kiln, Stone Farm, Broadwas	Building

Monument Types and Dates

CRUCK HOUSE (15TH CENTURY AD to 21ST CENTURY AD - 1425 AD to 2050 AD)

Evidence	EXTANT BUILDING
Evidence	DOCUMENTARY EVIDENCE
Main Building Material	ASHLAR
Main Building Material	BRICK
Main Building Material	TIMBER
Main Building Material	SANDSTONE
Evidence	CARTOGRAPHIC EVIDENCE
Evidence	PHOTOGRAPHIC EVIDENCE
Covering Building Material	TILE
Covering Building Material	RENDER
Main Building Material	WATTLE
Main Building Material	DAUB

FARMHOUSE (15TH CENTURY AD to 21ST CENTURY AD - 1425 AD to 2050 AD)

Evidence	EXTANT BUILDING
Main building material	BRICK
Main building material	DAUB
Main building material	TIMBER
Main building material	WATTLE



TIMBER FRAMED BUILDING (15TH CENTURY AD to 21ST CENTURY AD - 1425 AD to 2050 AD)

Evidence	EXTANT BUILDING
Evidence	PHOTOGRAPHIC EVIDENCE
Evidence	DOCUMENTARY EVIDENCE
Evidence	CARTOGRAPHIC EVIDENCE
Main Building Material	BRICK
Main Building Material	ASHLAR
Main Building Material	WATTLE
Main Building Material	DAUB
Main Building Material	SANDSTONE
Covering Building Material	TILE
Covering Building Material	RENDER

HOP KILN (19TH CENTURY AD to 21ST CENTURY AD - 1850 AD to 2050 AD)

Evidence	EXTANT BUILDING
Main building material	BRICK
Covering Building Material	SLATE
Evidence	PHOTOGRAPHIC EVIDENCE
Evidence	CARTOGRAPHIC EVIDENCE

Description

Two storeys, timber framed, gabled tiled roof. Stone chimney stack with brick shafts. LB II.[1]

Farmhouse, Grade II*. 15th century, enlarged probably late 16th century, with additional late 19th century alterations. Timber-framed with rendered wattle-and-daub and painted brick infill, brick refacing and replacement walling; tiled roofs; large external sandstone ashlar stack with offsets and gabled capping to right side elevation, large external brick stack at rear, also brick stack to front of ridge at left end. Probable rebuilding of former cruck hall house; present main range of 3 framed bays and through-passage; 2-bay cross-wing at east gable end, small jettied bay projects from centre of east elevation; to rear of cross-wing is a small timber-framed extension wing of one framed bay. Two storeys; attic and cellar to cross-wing; main range has a dentilled eaves cornice. Framing exposed to rear main range, large rectangular panels, 2 from sill to wall-plate; cross-wing of main small square panels, 6 from sill to wall-plate; south gable end truss has 5 queen struts to lower collar, 2 struts above to upper collar and V-strut in apex; jettied bay of close-set vertical studding and moulded bressummer on decoratively carved console-brackets. The single bay extension has swept braces visible in its gable end upper corners beneath the tie-beam; queen strut truss in gable end. Front elevation Main range has 2 ground floor casements with cambered heads, 3 first floor casements and doorway, left of centre, having a planked door, moulded architrave and metal canopy on slender iron posts. Cross-wing gable end has a ground and first floor casement with plank weatherings and a blocked attic light; planked door with moulded architrave in angle adjoining main range; east elevation has 2 gables flanking jettied bay. Sandstone stack built against left gable; jettied bay has a planked door to the right side, and a first floor blocked oriel window on a central console-bracket and right side light, beneath the right gable is a first floor casement and a blocked attic light. Interior Main range retains full cruck to left of through-passage; through-passage has two doorways for service rooms; roof has double, trencled purlins and swept wind-braces. Cross-wing has queen strut trusses and double, trencled purlins. Main beams are stop chamfered. 19th century out-shut to rear. A late 19th century hop kiln, brick with slate roof on a square base, adjoins rear left gable end.[2][4]

See also a photo of the building, circa 1955 [3]

Stone Farm, Broadwas. Partially extant 15th century listed farmstead with part unconverted buildings. Loose courtyard with three sides of the courtyard formed by working agricultural buildings. Secondary area of dispersed cluster plan. The farmhouse is detached with gable on to the yard. There has been significant loss (greater than 50%) of traditional buildings. Located within or in association to a village. Hop kiln located within the farmstead. Large modern sheds are located on the



site.[5][6]

West Midlands Farmsteads and Landscapes Project Regional Statement.[7]

Worcestershire Farmsteads Guidance: Part 1 Farmsteads Assessment Framework and Part 2 Worcestershire Farmsteads Character Statement.[8][9]

Farmhouse: 15th century. Timber framed, rendered wattle and daub and painted brick infill Brick replacement walling and refacing, tile roof. Working building(s): 17th century. Timber framed, weatherboarded, slate roof. 15th century farmhouse, possibly a former cruck hall house with attached 19th century hopkiln. 17th century barn. 17th century stable. Loose Courtyard or DISPl? Unconvinced that the area to the west of the house was originally a 'yard'.[10]

Farmhouse and outbuildings shown on Broadwas tithe map (1838), parcel number 133, owned and occupied by Sarah Smith and described as 'House, Garden, Fold etc'. Most buildings shown on tithe map are still in same locations on modern map.[11][12][13]

Sources

- | | | |
|------|---|----------|
| (1) | List: Department of the Environment. List of Buildings of Special Architectural and Historic Interest. Malvern Hills District Council. | SWR7803 |
| (2) | Digital archive: English Heritage. Reg updates. THE NATIONAL HERITAGE LIST FOR ENGLAND. English Heritage. | SWR2380 |
| (3*) | Photograph: Francis Frith. 2000. Photos of Broadwas circa 1955 from Francis Frith's Worcestershire Photographic Memories by John Bainbridge. | SWR13656 |
| (4) | Digital archive: English Heritage. 2000. Images of England. English Heritage website of Listed buildings. English Heritage. | SWR9341 |
| (5) | Digital archive: Gough, E. 2006. Worcestershire Historic Farmsteads and Landscapes Project - GIS Layer. Worcestershire Historic Environment and Archaeology. PRN448 | SWR9231 |
| (6*) | Unpublished document: Hathaway, E, Lake, J and A, Mindykowski. 2012. Worcestershire Historic Farmsteads Characterisation Project (The West Midlands Farmsteads and Landscapes Project). English Heritage. | SWR22519 |
| (7) | Bibliographic reference: Lake, J and B, Edwards. 2010. West Midlands Farmsteads and Landscapes Project Regional Statement. | SWR22520 |
| (8*) | Guide: Lake J, Hathaway E, Mindykowski A and Robson-Glyde, S. 2014. Worcestershire Farmsteads Guidance: Farmstead Assessment Framework. English Heritage. | SWR22523 |
| (9*) | Guide: Lake J, Hathaway E, Mindykowski A and Robson-Glyde S. 2014. Worcestershire Farmsteads Guidance: Character Statement. English Heritage. | SWR22524 |
| (10) | Personal Comment: Hathaway, E. 2007 - 2013. Worcestershire Historic Farmsteads and Landscapes Project - Personal Comments. | SWR22517 |
| (11) | Map: Guyatt, David. 2002. Transcription of Broadwas Tithe Map of 1839. Worcestershire Record Office. | SWR5625 |
| (12) | Bibliographic reference: Walker, P.. 2011. Tithe Apportionments of Worcestershire 1837-1851. Worcester Historical Society. | SWR21618 |
| (13) | Personal Comment: Noke, M.. 2008 onwards. Personal comment on updating/creating HER record. . Comment in 2014 | SWR1033 |

Location

National Grid Reference

SO 7556 5532

Sheet No. SO75NE

Administrative Areas

Civil Parish

Broadwas, Malvern Hills, Worcestershire



Associated Designations

Listed Building (II*) - 1082977	STONE FARMHOUSE AND ATTACHED HOP KILN	Active	DWR5015
---------------------------------	--	--------	---------

Associated Historic Landscape Character Records - None Recorded

Related Monuments

WSM59522	Stone Farm, Broadwas	Hierarchical
----------	----------------------	--------------

Finds recorded in associated Event records

Associated Events/Activities

The Historic Buildings of Worcestershire and Historic Farmstead Characterisation Project (Event - Survey. Ref: WSM43249)



HER Number	Site Name	Record Type
WSM04896	Possible site of building, west of Stone Farm, Broadwas	Monument

Monument Types and Dates

DWELLING (Unknown date)
 Evidence FIND

Description

Foundations of building reported to Philip Barker by farmer in 1969, at position that would be destroyed by road widening scheme. Barker visited the site but 'was not very convinced'. [1]

No signs of a building on 1st Edition Ordnance Survey map. [2]

Sources

- (1) Correspondence: Barker, P. 1969. Letter and map from Planning Officer regarding possible building foundations.. SMR file. SWR562
- (2) Map: Ordnance Survey. 2003. Digital 1st Edition OS Map (Original scale: 25"(1:2500)). Landmark Digital . SWR9303

Location

National Grid Reference

SO 7544 5536 Sheet No. SO75NE

Administrative Areas

Civil Parish Broadwas, Malvern Hills, Worcestershire

Associated Designations - None Recorded

Associated Historic Landscape Character Records - None Recorded

Related Monuments - None Recorded

Finds recorded in associated Event records

Associated Events/Activities - None Recorded



HER Number	Site Name	Record Type
WSM21480	Orchard, South West of Landymoor Coppice, Doddenham	Monument

Monument Types and Dates

ORCHARD (MODERN - 1901 AD? to 2050 AD)	
Evidence	CARTOGRAPHIC EVIDENCE
Evidence	PHOTOGRAPHIC EVIDENCE

Description

Orchard seen from the 1st to the 5th Edition OS map. This orchard is also seen from the modern OS map and Google Street View.[1][2][3][4]

Sources

- | | | |
|-----|--|----------|
| (1) | Map: Ordnance Survey. 2003. Digital 1st Edition OS Map (Original scale: 25"(1:2500)). Landmark Digital . | SWR9303 |
| (2) | Map: Ordnance Survey. 1954-1963. Digital 5th Edition OS Map (Original scale:6" (1:10560)). Landmark Digital. | SWR4425 |
| (3) | Aerial Photograph: Google Earth. Reg Updates. Satellite Imagery on Google Earth.. Google. | SWR10150 |
| (4) | Map: Google. Various. Google Street View. Google Street View. | SWR1718 |

Location

National Grid Reference

SO 7533 5565 Sheet No. SO75NE

Administrative Areas

Civil Parish Doddenham, Malvern Hills, Worcestershire

Associated Designations - None Recorded

Associated Historic Landscape Character Records - None Recorded

Related Monuments - None Recorded

Finds recorded in associated Event records

Associated Events/Activities - None Recorded



HER Number	Site Name	Record Type
WSM24583	Shrunken settlement at Broadwas on Teme	Landscape Component

Monument Types and Dates

SETTLEMENT (ROMAN - 43 AD to 410 AD)

Evidence CROPMARK
Evidence UNSTRATIFIED FIND

SETTLEMENT (POST ROMAN to LATE 11TH CENTURY AD - 411 AD to 1066 AD)

Evidence PLACENAME EVIDENCE

SHRUNKEN VILLAGE (LATE 11TH CENTURY AD to 16TH CENTURY AD - 1066 AD to 1600 AD)

Evidence EARTHWORK

Description

Possible Roman and/or Saxon settlement, later shrunken, on the western side of modern Broadwas. The extent of this is unknown and the mapping must be viewed as conjectural.

The area around the church, Broadwas Court and several ancient buildings is likely to be the focus of a settlement dating to Saxon times or earlier. The name Broadwas is probably Saxon in origin. The church (WSM03310) dates to the 12th century and the farmhouse to the north to the 15th (WSM04607). Broadwas Court is later, being of 19th century construction, but is probably on the site of an earlier moated manor house (WSM03309). The presence of demolished buildings just to the east of the river (WSM04896 and WSM31630) indicates that the settlement was once larger or its focus was further west. There is also a holloway leading north from this area (WSM04606). Cropmarks to the south of the church also indicate settlement in this area (WSM31081). This may be Roman or early Saxon in date, given the discovery of Roman coins, an axe and a quern stone here (WSM31080 and WSM31627). The settlement appears to have shrunken and/or migrated eastwards over time.[1]

Broadwas [bra'des], [bro'des] 81 E 8
Bradeuuesse, Bradewassan 779 (11th) BCS 233
Bradsetena gemaere 961 (11th) BCS 1139
Bradewesham 1086 DB
Bradewas c. 1086 (1190) Eve B, 1275 SR, 1291 Tax, 1327 SR
Bradewasse 1148 Thomas
Bradewesse 1182 (18th) RBB
Bradwas 1535 VE, 1577 Wills
Brodwas 1535 - 1611 Wills
Bradwaies, Bradwais 1577 Saxton, 1610 Speed
Braddis 1595 Wills

The suffix in this name is probably the same as that found in Alrewas, Hopwas (Staffordshire) and Rotherwas, Sugwas (Herefordshire), in all of which there is low-lying, marshy ground. Zachrisson suggests (English Place-names and River-names, etc. 34 ff.) we have to do with Old English wase, 'mud, fen,' but the early forms in double 's', the unvoiced final 's', and the forms with '-wess-' offer a difficulty. Zachrisson would take these double 's's as late spellings which indicate the shortening of the unstressed syllable, but it is extremely doubtful if such are found in the Worcester Cartulary. See further on this point the discussion of Washbourne infra 176.[2]

Sources

- | | | |
|------|--|---------|
| (1) | Personal Comment: Hancox Emma. 2005-present. Comment on setting up/editing record. Historic Environment and Archaeology Service. | SWR9926 |
| (2*) | Bibliographic reference: Mawer A and Stenton F. 1927. The Place Names of Worcestershire. English Place-Name Society. | SWR1059 |

Location

National Grid Reference

SO 7562 5523 Sheet No. SO75NE

Administrative Areas

Civil Parish Broadwas, Malvern Hills, Worcestershire



Associated Designations - None Recorded

Associated Historic Landscape Character Records - None Recorded

Related Monuments - None Recorded

Finds recorded in associated Event records

Associated Events/Activities - None Recorded



HER Number	Site Name	Record Type
WSM27894	Barn at Stoney Lea Farm (The Timbers), Broadwas	Building

Monument Types and Dates

BARN (POST MEDIEVAL - 1540 AD to 1900 AD)

Main building material TIMBER

Description

Small timber framed barn, with weatherboard elevations and stone plinth.[1]

The Timbers (Outfarm), Broadwas. Extant 18th century unlisted outfarm with converted buildings. Regular courtyard of L-plan. Located within or in association to a village.[2][3]

West Midlands Farmsteads and Landscapes Project Regional Statement.[4]

Worcestershire Farmsteads Guidance: Part 1 Farmsteads Assessment Framework and Part 2 Worcestershire Farmsteads Character Statement.[5][6]

Working building(s): 18th century. Timber framed, weatherboarded, stone plinth.[7]

Google Streetview (image date September 2009) shows it in use as a dwelling.[8]

Barn shown on Broadwas Tithe map (1838) as part of parcel number 125, described as 'High Croft Barn and Fold with Half Road' and the usage was Hops and Meadow, owned by Miss Charlotte Elizabeth Smith and occupied by James Harrison.[9][10]

Sources

(1)	Correspondence: Glyde, M. 1999. Information obtained from Application for Planning Permission. WHEAS Planning.	SWR8582
(2)	Digital archive: Gough, E. 2006. Worcestershire Historic Farmsteads and Landscapes Project - GIS Layer. Worcestershire Historic Environment and Archaeology. PRN454	SWR9231
(3*)	Unpublished document: Hathaway, E, Lake, J and A, Mindykowski. 2012. Worcestershire Historic Farmsteads Characterisation Project (The West Midlands Farmsteads and Landscapes Project). English Heritage.	SWR22519
(4)	Bibliographic reference: Lake, J and B, Edwards. 2010. West Midlands Farmsteads and Landscapes Project Regional Statement.	SWR22520
(5*)	Guide: Lake J, Hathaway E, Mindykowski A and Robson-Glyde, S. 2014. Worcestershire Farmsteads Guidance: Farmstead Assessment Framework. English Heritage.	SWR22523
(6*)	Guide: Lake J, Hathaway E, Mindykowski A and Robson-Glyde S. 2014. Worcestershire Farmsteads Guidance: Character Statement. English Heritage.	SWR22524
(7)	Personal Comment: Hathaway, E. 2007 - 2013. Worcestershire Historic Farmsteads and Landscapes Project - Personal Comments.	SWR22517
(8)	Map: Google. Various. Google Street View. Google Street View.	SWR1718
(9)	Map: Guyatt, David. 2002. Transcription of Broadwas Tithe Map of 1839. Worcestershire Record Office.	SWR5625
(10)	Bibliographic reference: Walker, P.. 2011. Tithe Apportionments of Worcestershire 1837-1851. Worcester Historical Society.	SWR21618

Location



National Grid Reference

SO 7585 5543 Sheet No. SO75NE

Administrative Areas

Civil Parish Broadwas, Malvern Hills, Worcestershire

Associated Designations - None Recorded

Associated Historic Landscape Character Records - None Recorded

Related Monuments

WSM58466 The Timbers (Outfarm), Broadwas Hierarchical

Finds recorded in associated Event records

Associated Events/Activities

The Historic Buildings of Worcestershire and Historic Farmstead Characterisation Project (Event - Survey. Ref: WSM43249)



HER Number	Site Name	Record Type
WSM31081	Cropmarks south of Broadwas Church, Broadwas	Monument

Monument Types and Dates

RING DITCH (EARLY BRONZE AGE to EARLY IRON AGE - 2350 BC to 701 BC)

Evidence CROPMARK

ENCLOSURE (ROMAN - 43 AD to 410 AD)

Evidence CROPMARK

Description

Mr Barham of Broadwas Court reports taking a photograph of a ring ditch and small square enclosure from the top of the church spire (during repair work). Metal detecting afterwards produced roman coins.[1]

Sources

(1*) Personal Comment: M.Glyde. 2002. Meeting with Mr Barhum, Broadwas Court. SWR9298

Location

National Grid Reference

SO 7550 5507 Sheet No. SO75NE

Administrative Areas

Civil Parish Broadwas, Malvern Hills, Worcestershire

Associated Designations - None Recorded

Associated Historic Landscape Character Records - None Recorded

Related Monuments - None Recorded

Associated Finds

FWR12929 COIN (Unknown) (ROMAN - 43 AD to 410 AD) METAL

Associated Events/Activities - None Recorded



HER Number	Site Name	Record Type
WSM31082	Possible fish trap, River Teme, south-west of Broadwas Church, Broadwas	Monument

Monument Types and Dates

FORD (LATE 11TH CENTURY AD to 18TH CENTURY AD - 1066 AD to 1800 AD)

Evidence CARTOGRAPHIC EVIDENCE

FISH TRAP (LATE 11TH CENTURY AD to 19TH CENTURY AD - 1066 AD to 1900 AD)

Evidence STRUCTURE

Description

Series of accute wodden stakes eroding out of river bank due to flood erosion. Interpreted as a fish trap.[1]

It is possible that this is the remains of a bridge or associated with a possible ford as the 1812 map appears to show Church Lane continuing up to the river bank at the top of the island and another road starting on the western bank heading westwards.[2]

Broadwas tithe map shows two parcels of land (numbers 18 and 19) with a channel running around and between them, called Upper Naights and Lower Naights, a name (neight, nait, ait, ayot, neat) that has been associated with islands and fisheries in rivers in Worcestershire. Channels are also visible on Ordnance Survey 1st and 2nd Edition maps and on LiDAR coverage.[3][4][5][6][7][8][9]

Sources

- | | | |
|------|---|----------|
| (1*) | Personal Comment: M.Glyde. 2002. Meeting with Mr Barhum, Broadwas Court. | SWR9298 |
| (2) | Digital archive: Crowther, S.. 2009. Georeferenced layer of the 1811-1818 2" Ordnance Survey Surveyors' Drawings. . Worcestershire Historic Environment and Archaeology. | SWR11286 |
| (3) | Map: Guyatt, David. 2002. Transcription of Broadwas Tithe Map of 1839. Worcestershire Record Office. | SWR5625 |
| (4) | Bibliographic reference: Walker, P.. 2011. Tithe Apportionments of Worcestershire 1837-1851. Worcester Historical Society. | SWR21618 |
| (5) | Unpublished document: Guyatt, D A. 1996. The Fisheries of the Worcestershire Severn (with notes on the fords and ferries). Archaeological Service - Worcestershire County Council. p3 | SWR1065 |
| (6) | Map: Ordnance Survey. 2003. Digital 1st Edition OS Map (Original scale: 25"(1:2500)). Landmark Digital . | SWR9303 |
| (7) | Map: Ordnance Survey. 2003. Digital 2nd Edition OS Map (Original scale:25"(1:2500)). Landmark Digital. | SWR9687 |
| (8) | Survey: Environment Agency. 2011. Environment Agency Geo-referenced LiDAR image. | SWR20858 |
| (9) | Personal Comment: Noke, M.. 2008 onwards. Personal comment on updating/creating HER record. . Comment in 2014 | SWR1033 |

Location

National Grid Reference

SO 7542 5504 Sheet No.SO75NE

Administrative Areas

Civil Parish Broadwas, Malvern Hills, Worcestershire

Associated Designations - None Recorded



Associated Historic Landscape Character Records - None Recorded

Related Monuments - None Recorded

Finds recorded in associated Event records

Associated Events/Activities - None Recorded



HER Number	Site Name	Record Type
WSM31629	Broadwas Court, Broadwas	Building

Monument Types and Dates

HOUSE (19TH CENTURY AD to 21ST CENTURY AD - 1801 AD to 2050 AD)

Evidence	PHOTOGRAPHIC EVIDENCE
Evidence	CARTOGRAPHIC EVIDENCE
Evidence	EXTANT BUILDING
Main building material	BRICK
Main Building Material	STONE
Covering Building Material	SLATE

Description

House. Early 19th century. Brick with stone dressings, hipped slate roof and end brick stacks. 3 storeys with moulded eaves cornice. 5 bays; all windows have stone sills, cambered heads and gauged flat brick arches; glazing bar sashes, second floor windows are 6-pane sashes. Central porch; ashlar; square in plan with banded rustication, fluted Doric pilasters with full entablature and pediment surround double panelled doors and plain rectangular fanlight. Extensions to rear now covered to form two additional dwellings.[1][2][3]

Outbuildings shown on OS 1st Edition map included an aviary.[4]

Sources

- | | | |
|-----|--|---------|
| (1) | List: Department of the Environment. List of Buildings of Special Architectural and Historic Interest. Malvern Hills District Council. | SWR7803 |
| (2) | Digital archive: English Heritage. Reg updates. THE NATIONAL HERITAGE LIST FOR ENGLAND. English Heritage. | SWR2380 |
| (3) | Digital archive: English Heritage. 2000. Images of England. English Heritage website of Listed buildings. English Heritage. | SWR9341 |
| (4) | Map: Ordnance Survey. 2003. Digital 1st Edition OS Map (Original scale: 25"(1:2500)). Landmark Digital . | SWR9303 |

Location

National Grid Reference

SO 7545 5516 Sheet No. SO75NE

Administrative Areas

Civil Parish Broadwas, Malvern Hills, Worcestershire

Associated Designations

Listed Building (II) - 1302179	BROADWAS COURT	Active	DWR2920
--------------------------------	----------------	--------	---------

Associated Historic Landscape Character Records - None Recorded

Related Monuments - None Recorded

Finds recorded in associated Event records

Associated Events/Activities - None Recorded





HER Number	Site Name	Record Type
WSM31630	Possible building foundations, north of Broadwas Court	Monument

Monument Types and Dates

BUILDING (LATE 11TH CENTURY AD to 17TH CENTURY AD - 1066 AD to 1700 AD)
Evidence SUB SURFACE DEPOSIT

Description

Foundations and flag floor reported, now buried beneath garden lawn. Local folk lore says it is a Nunnery.[1]

No buildings present on the Broadwas tithe map (1838), parcel number 3 called The Lawn, on this site.[2][3]

Sources

- | | | |
|------|---|---------|
| (1*) | Personal Comment: M.Glyde. 2002. Meeting with Mr Barhum, Broadwas Court. | SWR9298 |
| (2) | Map: Guyatt, David. 2002. Transcription of Broadwas Tithe Map of 1839. Worcestershire Record Office. | SWR5625 |
| (3) | Personal Comment: Noke, M.. 2008 onwards. Personal comment on updating/creating HER record. . Comment in 2014 | SWR1033 |

Location

National Grid Reference

SO 7543 5527 Sheet No. SO75NE

Administrative Areas

Civil Parish Broadwas, Malvern Hills, Worcestershire

Associated Designations - None Recorded

Associated Historic Landscape Character Records - None Recorded

Related Monuments - None Recorded

Finds recorded in associated Event records

Associated Events/Activities - None Recorded



HER Number	Site Name	Record Type
WSM31631	Timber Framed Threshing Barn, Stone Farm, Broadwas	Building

Monument Types and Dates

THRESHING BARN (17TH CENTURY AD to 21ST CENTURY AD - 1601 AD to 2050 AD)

Evidence	EXTANT BUILDING
Main building material	TIMBER
Covering Building Material	SLATE
Covering Building Material	WEATHERBOARD
Evidence	PHOTOGRAPHIC EVIDENCE
Evidence	DOCUMENTARY EVIDENCE
Evidence	CARTOGRAPHIC EVIDENCE

HOUSE (21ST CENTURY AD - 2009 AD? to 2050 AD)

Evidence	EXTANT BUILDING
Evidence	PHOTOGRAPHIC EVIDENCE
Main Building Material	TIMBER
Covering Building Material	SLATE
Covering Building Material	WEATHERBOARD

Description

17th century 7 bay barn, weatherboard exterior. Opposed square headed cart entries. Large square panels.[1]

GV II. Barn. 17th century with later alterations and repairs. Timber-framed and weather-boarded, slate roof. 7 framed bays with opposed square-headed cart entries to second bay from south end gable. Large square panels; 4 from sill to wall-plate. Interior has raking strut trusses and single trenched purlins. The south end bay and 2 of the central bays are floored.[2][3]

Stone Farm, Broadwas. Partially extant 15th century listed farmstead with part unconverted buildings. Loose courtyard with three sides of the courtyard formed by working agricultural buildings. Secondary area of dispersed cluster plan. The farmhouse is detached with gable on to the yard. There has been significant loss (greater than 50%) of traditional buildings. Located within or in association to a village. Hop kiln located within the farmstead. Large modern sheds are located on the site.[4][5]

West Midlands Farmsteads and Landscapes Project Regional Statement.[6]

Worcestershire Farmsteads Guidance: Part 1 Farmsteads Assessment Framework and Part 2 Worcestershire Farmsteads Character Statement.[7][8]

Farmhouse: 15th century. Timber framed, rendered wattle and daub and painted brick infill Brick replacement walling and refacing, tile roof. Working building(s): 17th century. Timber framed, weatherboarded, slate roof. 15th century farmhouse, possibly a former cruck hall house with attached 19th century hopkiln. 17th century barn. 17th century stable. Loose Courtyard or Dispersed Cluster? Unconvinced that the area to the west of the house was originally a 'yard'.[9]

Barn up for sale for conversion on website with permission for conversion to two dwellings, no change in listing information on website. Land Registry information shows sale in 2012. Google Streetview (image date September 2009) shows for sale board and unconverted building.[10][11][12][13]

Sales particulars (both properties as sold).[14][15]

Farmhouse and outbuildings shown on Broadwas tithe map (1838), parcel number 133, owned and occupied by Sarah Smith and described as 'House, Garden, Fold etc'. Most buildings shown on tithe map are still in same locations on modern map.[16][17][13]



Sources

(1)	List: Department of the Environment. List of Buildings of Special Architectural and Historic Interest. Malvern Hills District Council.	SWR7803
(2)	Digital archive: English Heritage. Reg updates. THE NATIONAL HERITAGE LIST FOR ENGLAND. English Heritage.	SWR2380
(3)	Digital archive: English Heritage. 2000. Images of England. English Heritage website of Listed buildings. English Heritage.	SWR9341
(4)	Digital archive: Gough, E. 2006. Worcestershire Historic Farmsteads and Landscapes Project - GIS Layer. Worcestershire Historic Environment and Archaeology. PRN448	SWR9231
(5*)	Unpublished document: Hathaway, E, Lake, J and A, Mindykowski. 2012. Worcestershire Historic Farmsteads Characterisation Project (The West Midlands Farmsteads and Landscapes Project). English Heritage.	SWR22519
(6)	Bibliographic reference: Lake, J and B, Edwards. 2010. West Midlands Farmsteads and Landscapes Project Regional Statement.	SWR22520
(7*)	Guide: Lake J, Hathaway E, Mindykowski A and Robson-Glyde, S. 2014. Worcestershire Farmsteads Guidance: Farmstead Assessment Framework. English Heritage.	SWR22523
(8*)	Guide: Lake J, Hathaway E, Mindykowski A and Robson-Glyde S. 2014. Worcestershire Farmsteads Guidance: Character Statement. English Heritage.	SWR22524
(9)	Personal Comment: Hathaway, E. 2007 - 2013. Worcestershire Historic Farmsteads and Landscapes Project - Personal Comments.	SWR22517
(10*)	Internet Site: Fox Grant Estate Agents. Unknown. Screen shot of 'barns for sale for conversion' website: Stone Farm, Broadwas.	SWR22755
(11*)	Unpublished document: Right Move. 2014. List of houses sold in Broadwas.	SWR22756
(12)	Map: Google. Various. Google Street View. Google Street View.	SWR1718
(13)	Personal Comment: Noke, M.. 2008 onwards. Personal comment on updating/creating HER record. . Comment in 2014	SWR1033
(14*)	Estate Agents Details: Herbert Banks. ?2012. Sales particulars for South Barn, Stone Farm, Broadwas.	SWR22757
(15*)	Estate Agents Details: Herbert Banks. ?2012. Sales particulars for South Barn, Stone Farm, Broadwas.	SWR22758
(16)	Map: Guyatt, David. 2002. Transcription of Broadwas Tithe Map of 1839. Worcestershire Record Office.	SWR5625
(17)	Bibliographic reference: Walker, P.. 2011. Tithe Apportionments of Worcestershire 1837-1851. Worcester Historical Society.	SWR21618

Location
National Grid Reference

SO 7553 5534 Sheet No. SO75NE

Administrative Areas

Civil Parish Broadwas, Malvern Hills, Worcestershire

Associated Designations

Listed Building (II) - 1302187	BARN ABOUT 14 YARDS WEST OF STONE FARMHOUSE	Active	DWR2921
--------------------------------	---	--------	---------



Associated Historic Landscape Character Records - None Recorded

Related Monuments

WSM59522	Stone Farm, Broadwas	Hierarchical
----------	----------------------	--------------

Finds recorded in associated Event records

Associated Events/Activities

The Historic Buildings of Worcestershire and Historic Farmstead Characterisation Project (Event - Survey. Ref: WSM43249)



HER Number	Site Name	Record Type
WSM31632	Timber Framed Stable at Stone Farm, Broadwas	Building

Monument Types and Dates

STABLE (17TH CENTURY AD to 21ST CENTURY AD - 1601 AD to 2050 AD)

Evidence	EXTANT BUILDING
Main building material	BRICK
Main building material	TIMBER
Covering Building Material	WEATHERBOARD
Covering Building Material	SLATE
Evidence	CARTOGRAPHIC EVIDENCE
Evidence	PHOTOGRAPHIC EVIDENCE

Description

Stable, probably 17th century. Timber framed, weatherboard on brick plinth, slate roof. 2 bays with hay loft over. Floor laid with brick and cobbles.[1]

SO 75 NE BROADWAS CP BROMYARD ROAD (north side). 3/18 Stable about 25 yards north of Stone Farmhouse. GV II. Stable. Probably late 17th century. Timber-framed, weatherboarded on brick plinth with slate roof. 2 framed bays; single storey with hayloft over; large square panels, 3 from sill to wall-plate. Entrance in front right bay; arched doorhead and half-planked door. Interior: queen strut truss and single, trenched purlins. Floor laid with bricks and cobblestones.[2][3]

Stone Farm, Broadwas. Partially extant 15th century listed farmstead with part unconverted buildings. Loose courtyard with three sides of the courtyard formed by working agricultural buildings. Secondary area of dispersed cluster plan. The farmhouse is detached with gable on to the yard. There has been significant loss (greater than 50%) of traditional buildings. Located within or in association to a village. Hop kiln located within the farmstead. Large modern sheds are located on the site.[4][5]

West Midlands Farmsteads and Landscapes Project Regional Statement.[6]

Worcestershire Farmsteads Guidance: Part 1 Farmsteads Assessment Framework and Part 2 Worcestershire Farmsteads Character Statement.[7][8]

Farmhouse: 15th century. Timber framed, rendered wattle and daub and painted brick infill Brick replacement walling and refacing, tile roof. Working building(s): 17th century. Timber framed, weatherboarded, slate roof. 15th century farmhouse, possibly a former cruck hall house with attached 19th century hopkiln. 17th century barn. 17th century stable. Loose Courtyard or Dispersed Cluster? Unconvinced that the area to the west of the house was originally a 'yard'.[9]

Farmhouse and outbuildings shown on Broadwas tithe map (1838), parcel number 133, owned and occupied by Sarah Smith and described as 'House, Garden, Fold etc'. Most buildings shown on tithe map are still in same locations on modern map.[10][11][12]

Sources

- | | | |
|-----|---|---------|
| (1) | List: Department of the Environment. List of Buildings of Special Architectural and Historic Interest. Malvern Hills District Council. | SWR7803 |
| (2) | Digital archive: English Heritage. Reg updates. THE NATIONAL HERITAGE LIST FOR ENGLAND. English Heritage. | SWR2380 |
| (3) | Digital archive: English Heritage. 2000. Images of England. English Heritage website of Listed buildings. English Heritage. | SWR9341 |
| (4) | Digital archive: Gough, E. 2006. Worcestershire Historic Farmsteads and Landscapes Project - GIS Layer. Worcestershire Historic Environment and Archaeology. PRN448 | SWR9231 |



(5*)	Unpublished document: Hathaway, E, Lake, J and A, Mindykowski. 2012. Worcestershire Historic Farmsteads Characterisation Project (The West Midlands Farmsteads and Landscapes Project). English Heritage.	SWR22519
(6)	Bibliographic reference: Lake, J and B, Edwards. 2010. West Midlands Farmsteads and Landscapes Project Regional Statement.	SWR22520
(7*)	Guide: Lake J, Hathaway E, Mindykowski A and Robson-Glyde, S. 2014. Worcestershire Farmsteads Guidance: Farmstead Assessment Framework. English Heritage.	SWR22523
(8*)	Guide: Lake J, Hathaway E, Mindykowski A and Robson-Glyde S. 2014. Worcestershire Farmsteads Guidance: Character Statement. English Heritage.	SWR22524
(9)	Personal Comment: Hathaway, E. 2007 - 2013. Worcestershire Historic Farmsteads and Landscapes Project - Personal Comments.	SWR22517
(10)	Map: Guyatt, David. 2002. Transcription of Broadwas Tithe Map of 1839. Worcestershire Record Office.	SWR5625
(11)	Bibliographic reference: Walker, P.. 2011. Tithe Apportionments of Worcestershire 1837-1851. Worcester Historical Society.	SWR21618
(12)	Personal Comment: Noke, M.. 2008 onwards. Personal comment on updating/creating HER record. . Comment in 2014	SWR1033

Location

National Grid Reference

SO 7556 5536 Sheet No. SO75NE

Administrative Areas

Civil Parish Broadwas, Malvern Hills, Worcestershire

Associated Designations

Listed Building (II) - 1082935	STABLE ABOUT 25 YARDS NORTH OF STONE FARMHOUSE	Active	DWR2922
--------------------------------	--	--------	---------

Associated Historic Landscape Character Records - None Recorded

Related Monuments

WSM59522	Stone Farm, Broadwas	Hierarchical
----------	----------------------	--------------

Finds recorded in associated Event records

Associated Events/Activities

The Historic Buildings of Worcestershire and Historic Farmstead Characterisation Project (Event - Survey. Ref: WSM43249)



HER Number	Site Name	Record Type
WSM32185	Unstratified Finds of Pottery Sherds in SO7455, Lulsley	General Parish Info

Monument Types and Dates

EVENT (MEDIEVAL - 1066 AD to 1539 AD)	
Evidence	UNSTRATIFIED FIND

Description

Four bags of pottery sherds handed in for identification. One bag from various fields within the parish and two from grid-square SO 7652 (WSM32184). A fourth bag contained sherds found in Lulsley. The Lulsley bag contained sherds from a Malvernian ware cooking pots (14th/15th century) and sherds of Worcester-type ware.[1]

Sources

(1)	Record card: Bolton Angie. 2002. Finds Enquiry Form. WCCAS 42/02.	SWR964
-----	---	--------

Location

National Grid Reference

SO 7433 5505 Sheet No. SO75NW

Administrative Areas

Civil Parish Lulsley, Malvern Hills, Worcestershire

Associated Designations - None Recorded

Associated Historic Landscape Character Records - None Recorded

Related Monuments - None Recorded

Associated Finds

FWR18512	Pottery (>10) (MEDIEVAL - 1066 AD to 1539 AD)	CERAMIC
----------	---	---------

Associated Events/Activities - None Recorded



HER Number	Site Name	Record Type
WSM41598	General Information for the Parish of Broadwas	General Parish Info

Monument Types and Dates

EVENT (MEDIEVAL - 1066 AD to 1539 AD)
 EVENT (POST MEDIEVAL - 1540 AD to 1900 AD)

Description

Material in Mick Aston archive. [1]

See also [2][3][4][5][6][7][8]

Women's Institute Hedgerow Survey. [9]

Sources

(1*)	Bibliographic reference: Aston, Mick. 1960's. Notes and Comments from the Mick Aston Archive relating to the Parish of Broadwas. Mick Aston Archive.	SWR5408
(2)	Bibliographic reference: Doubleday H Arthur. 1901. A History of the County of Worcestershire, Volume 1. Victoria County History. 181-197	SWR2286
(3)	Bibliographic reference: William Page. 1906. A History of the County of Worcestershire. II. Victoria County History. 89-91	SWR2058
(4)	Bibliographic reference: Page, W. 1913. A History of the County of Worcester: Volume III. Victoria County History. 292-297	SWR2428
(5*)	Bibliographic reference: Page, W. 1924. A History of the County of Worcestershire; Volume IV. Victoria County History. 255, 469	SWR2433
(6)	Bibliographic reference: Pevsner, N. 1968. The Buildings of England: Worcestershire. The Buildings of England. 18, 24, 101	SWR7192
(7)	Bibliographic reference: Noake, J. 1851. The Rambler in Worcestershire or Stray Notes on Churches and Congregations Volume II. . 359-365	SWR4405
(8)	Bibliographic reference: Nash, T.. 1781. History of Worcestershire - Volume I. . 136-8	SWR4661
(9*)	Survey: Worcestershire Federation of Women's Institutes, Science Club. 2004. Hedgerow Survey.	SWR20481

Location

National Grid Reference

SO 7643 5576 Sheet No. SO75NE

Administrative Areas

Civil Parish Broadwas, Malvern Hills, Worcestershire

Associated Designations - None Recorded

Associated Historic Landscape Character Records - None Recorded

Related Monuments - None Recorded

Finds recorded in associated Event records

Associated Events/Activities - None Recorded





HER Number	Site Name	Record Type
WSM41796	General Information for the Parish of Lulsley	General Parish Info

Monument Types and Dates

EVENT (POST MEDIEVAL - 1540 AD to 1900 AD)

Description

Material in the Mick Aston Archive. This material has yet to be studied in detail [1]

Sources

(1*) Bibliographic reference: . Late 1960's. Notes and Comments in the Mick Aston Archive relating to the Parish of Lulsley. Mick Aston Archive. SWR5466

Location

National Grid Reference

SO 7434 5498 Sheet No. SO75SW

Administrative Areas

Civil Parish Lulsley, Malvern Hills, Worcestershire

Associated Designations - None Recorded

Associated Historic Landscape Character Records - None Recorded

Related Monuments - None Recorded

Finds recorded in associated Event records

Associated Events/Activities - None Recorded



HER Number	Site Name	Record Type
WSM45005	Ivy House Farm, Broadwas	Building

Monument Types and Dates

DWELLING (17TH CENTURY AD to 21ST CENTURY AD - 1601 AD to 2050 AD)

Evidence	EXTANT BUILDING
Main building material	BRICK
Main building material	TIMBER
Evidence	CARTOGRAPHIC EVIDENCE
Evidence	PHOTOGRAPHIC EVIDENCE
Evidence	DOCUMENTARY EVIDENCE
Main Building Material	ASHLAR
Main Building Material	SANDSTONE
Covering Building Material	TILE
Covering Building Material	PEBBLEDASH
Covering Building Material	RENDER

FARMHOUSE (17TH CENTURY AD to 21ST CENTURY AD - 1601 AD to 2050 AD)

Evidence	CARTOGRAPHIC EVIDENCE
Evidence	DOCUMENTARY EVIDENCE
Evidence	PHOTOGRAPHIC EVIDENCE
Evidence	EXTANT BUILDING
Main Building Material	BRICK
Main Building Material	TIMBER
Covering Building Material	TILE
Main Building Material	SANDSTONE
Main Building Material	ASHLAR
Covering Building Material	PEBBLEDASH
Covering Building Material	RENDER



TIMBER FRAMED BUILDING (17TH CENTURY AD to 21ST CENTURY AD - 1601 AD to 2050 AD)

Evidence	EXTANT BUILDING
Evidence	CARTOGRAPHIC EVIDENCE
Evidence	PHOTOGRAPHIC EVIDENCE
Evidence	DOCUMENTARY EVIDENCE
Main Building Material	BRICK
Main Building Material	TIMBER
Covering Building Material	TILE
Covering Building Material	PEBBLEDASH
Covering Building Material	RENDER
Main Building Material	ASHLAR
Main Building Material	SANDSTONE

Description

The building is believed to be of 17th century date, originally a farmhouse. It is now a private dwelling.[1]

Farmhouse, now house. 17th century, extended in 19th century, timber-framed with part rendered and part painted brick infill, some brick replacement walling and refacing, pebbledashed to front left elevation; tiled, hipped roofs; brick external stacks to side elevations, right side stack has sandstone ashlar quoins, also brick rear external stack now enclosed by extensions. H-plan; central range of 2 framed bays with through-passage at left side; flanking cross-wings of 2 framed bays. Two storeys, attic and cellar. Framing exposed in right cross-wing; queen strut trusses, irregularly-sized square panels, mainly 4 from sill to wallplate. Front elevation: Central range has a ground floor casement with cambered head, 2 first floor casements, square porch at left side; flat roof behind parapet, planked door with cambered head and right side light; cross-wing gable ends have ground and first floor casements. Interior Central range has intermediate raking strut truss; cross-wings have intermediate interrupted queen strut trusses, right wing also has straight wind-braces; single, trenched purlins throughout. 19th century outshuts to rear.[2][3]

Ivy House Farm, Broadwas. Partially extant 17th century listed farmstead with converted buildings. Loose courtyard with L-plan range plus detached buildings to the third side of the yard. Additional, prominent detached elements to the main plan. The farmhouse is detached with side on to the yard. There has been a partial loss (less than 50%) of traditional buildings. Located within or in association to a village. Hop kiln located within the farmstead.[4][5]

West Midlands Farmsteads and Landscapes Project Regional Statement.[6]

Worcestershire Farmsteads Guidance: Part 1 Farmsteads Assessment Framework and Part 2 Worcestershire Farmsteads Character Statement.[7][8]

Farmhouse: 17th century. Timber framed, part rendered, part painted brick infill, some brick replacement walling and refacing, pebbledashed to front, tile roof. Working building(s): 19th century (?) Extant except for open fronted building attached to western range. Converted building known as the 'Hop Store'.[9]

Farm and farm buildings shown on Broadwas tithe map (1838) parcel number 129 owned by Miss Charlotte Elizabeth Stewart, occupied by James Harrison, described as 'Ivy House, Garden, Fold etc'. The farm building shown are not the buildings shown on the Ordnance Survey 1st and 2nd Edition maps, they are in a different arrangement and location.[10][11][12][13][14]

Sources

- | | | |
|------|---|----------|
| (1*) | Newspaper cutting: March 1989. Join the Ivy League, newspaper cutting. | SWR13653 |
| (2) | Digital archive: English Heritage. Reg updates. THE NATIONAL HERITAGE LIST FOR ENGLAND. English Heritage. | SWR2380 |



(3)	Digital archive: English Heritage. 2000. Images of England. English Heritage website of Listed buildings. English Heritage.	SWR9341
(4)	Digital archive: Gough, E. 2006. Worcestershire Historic Farmsteads and Landscapes Project - GIS Layer. Worcestershire Historic Environment and Archaeology. PRN3250	SWR9231
(5*)	Unpublished document: Hathaway, E, Lake, J and A, Mindykowski. 2012. Worcestershire Historic Farmsteads Characterisation Project (The West Midlands Farmsteads and Landscapes Project). English Heritage.	SWR22519
(6)	Bibliographic reference: Lake, J and B, Edwards. 2010. West Midlands Farmsteads and Landscapes Project Regional Statement.	SWR22520
(7*)	Guide: Lake J, Hathaway E, Mindykowski A and Robson-Glyde, S. 2014. Worcestershire Farmsteads Guidance: Farmstead Assessment Framework. English Heritage.	SWR22523
(8*)	Guide: Lake J, Hathaway E, Mindykowski A and Robson-Glyde S. 2014. Worcestershire Farmsteads Guidance: Character Statement. English Heritage.	SWR22524
(9)	Personal Comment: Hathaway, E. 2007 - 2013. Worcestershire Historic Farmsteads and Landscapes Project - Personal Comments.	SWR22517
(10)	Map: Guyatt, David. 2002. Transcription of Broadwas Tithe Map of 1839. Worcestershire Record Office.	SWR5625
(11)	Bibliographic reference: Walker, P.. 2011. Tithe Apportionments of Worcestershire 1837-1851. Worcester Historical Society.	SWR21618
(12)	Map: Ordnance Survey. 2003. Digital 2nd Edition OS Map (Original scale:25"(1:2500)). Landmark Digital.	SWR9687
(13)	Map: Ordnance Survey. 2003. Digital 1st Edition OS Map (Original scale: 25"(1:2500)). Landmark Digital .	SWR9303
(14)	Personal Comment: Noke, M.. 2008 onwards. Personal comment on updating/creating HER record. . Comment in 2014	SWR1033

Location

National Grid Reference

SO 7583 5527 Sheet No. SO75NE

Administrative Areas

Civil Parish Broadwas, Malvern Hills, Worcestershire

Associated Designations

Listed Building (II) - 1302181	IVY HOUSE FARMHOUSE	Active	DWR4954
--------------------------------	---------------------	--------	---------

Associated Historic Landscape Character Records - None Recorded

Related Monuments

WSM60294	Swanbrook (Farmstead), Kempsey	Hierarchical
----------	--------------------------------	--------------

Finds recorded in associated Event records

Associated Events/Activities



The Historic Buildings of Worcestershire and Historic Farmstead Characterisation Project (Event - Survey. Ref: WSM43249)



HER Number	Site Name	Record Type
WSM45010	Ferndale Cottage	Building

Monument Types and Dates

HOUSE (MODERN - 1901 AD to 2050 AD)

Evidence	EXTANT BUILDING
Main building material	BRICK
Main building material	TILE

Description

See source [1] for a photo of the building, circa 1955.

Sources

- (1*) Photograph: Francis Frith. 2000. Photos of Broadwas circa 1955 from Francis Frith's SWR13656 Worcestershire Photographic Memories by John Bainbridge.
-

Location

National Grid Reference

SO 7588 5524 Sheet No. SO75NE

Administrative Areas

Civil Parish Broadwas, Malvern Hills, Worcestershire

Associated Designations - None Recorded

Associated Historic Landscape Character Records - None Recorded

Related Monuments - None Recorded

Finds recorded in associated Event records

Associated Events/Activities - None Recorded



HER Number	Site Name	Record Type
WSM45011	The Forge, Broadwas	Building

Monument Types and Dates

HOUSE (MODERN - 1901 AD to 2050 AD)

Evidence	EXTANT BUILDING
Main building material	BRICK
Main building material	TILE

Description

Source [1] is phot of the building circa 1955, it was clearly being used as the village shop at that point but is now a private house. The name suggests it was once a forge.

Sources

- (1*) Photograph: Francis Frith. 2000. Photos of Broadwas circa 1955 from Francis Frith's SWR13656 Worcestershire Photographic Memories by John Bainbridge.
-

Location

National Grid Reference

SO 7586 5525 Sheet No. SO75NE

Administrative Areas

Civil Parish Broadwas, Malvern Hills, Worcestershire

Associated Designations - None Recorded

Associated Historic Landscape Character Records - None Recorded

Related Monuments - None Recorded

Finds recorded in associated Event records

Associated Events/Activities - None Recorded



HER Number	Site Name	Record Type
WSM45646	General Information for the Parish of Doddenham	General Parish Info

Monument Types and Dates

Description

Page, W. Victoria History of the Counties of England, Worcestershire Volume II.[1]

Pevsner, N. 1968. The Buildings of England, Worcestershire.[2]

Page, W. Victoria History of the Counties of England, Worcestershire Volume III.[3]

Page, W. Victoria History of the Counties of England, Worcestershire Volume IV.[4]

Severn Walker, J. Architectural Sketches Ecclesiastical, Secular and Domestic, Worcestershire and its Borders.[5]

Black and white photographs of the area surrounding Knightsford Bridge including images of the bridge and the weir for the mill at Knightwick.[6]

Sources

(1)	Bibliographic reference: William Page. 1906. A History of the County of Worcestershire. II. Victoria County History. 70, 90, 60	SWR2058
(2)	Bibliographic reference: Pevsner, N. 1968. The Buildings of England: Worcestershire. The Buildings of England. 131	SWR7192
(3)	Bibliographic reference: Page, W. 1913. A History of the County of Worcester: Volume III. Victoria County History. 293, 437, 441, 441	SWR2428
(4*)	Bibliographic reference: Page, W. 1924. A History of the County of Worcestershire; Volume IV. Victoria County History. 260-262, 466	SWR2433
(5*)	Bibliographic reference: Severn-Walker, J.. Unknown. Architectural Sketches Ecclesiastical, Secular and Domestic, Worcestershire and its Borders. 15-17	SWR13908
(6*)	Bibliographic reference: Unknown. Unknown. Black and white photographs of Knightwick collected by Peter Walker.	SWR2068

Location

National Grid Reference

SO 7456 5659 Sheet No. SO75NW

Administrative Areas

Civil Parish Doddenham, Malvern Hills, Worcestershire

Associated Designations - None Recorded

Associated Historic Landscape Character Records - None Recorded

Related Monuments - None Recorded

Finds recorded in associated Event records

Associated Events/Activities - None Recorded





HER Number	Site Name	Record Type
WSM46205	Group of 3 Chest Tombs, Church of St Mary Magdalene, Broadwas	Building

Monument Types and Dates

CHEST TOMB (19TH CENTURY AD to 21ST CENTURY AD - 1830 AD to 2050 AD)

Evidence	PHOTOGRAPHIC EVIDENCE
Evidence	DOCUMENTARY EVIDENCE
Main Building Material	ASHLAR
Main Building Material	SANDSTONE

Description

SO 75 NE BROADWAS CP CHURCH LANE 3/11 Group of 3 chest tombs about 9 yards south east of the chancel of the Church of St Mary Magdalene GV II Group of 3 chest tombs. c1830; the tomb south of the group is a late 19th century copy. Sandstone ashlar. Greek-revival in style. The two oldest tombs have moulded plinths and reeded corner pilaster strips with rosettes above; the middle tomb also has reeded pilaster strips at the centre of its north and south sides; ridged capping and antefixae; shaped inscription panels have corner rosettes and inscriptions of varied lettering. The later tomb is a simplified version; reeded pilaster strips to just north and south faces; slightly ridged capping with antefixae and rectangular inscription panels. The inscriptions on the north tomb are illegible. The middle tomb has one legible panel to Elizabeth Birch, died 1823. The south tomb has one panel to Fanny Davies, died 1807, and Benjamin Davies, died 1871, and an end panel to Mary Smith, died 1902.[1][2]

Location of record taken from Images of England and Google Streetview.[2][3][4]

Sources

- | | | |
|-----|---|---------|
| (1) | Digital archive: English Heritage. Reg updates. THE NATIONAL HERITAGE LIST FOR ENGLAND. English Heritage. | SWR2380 |
| (2) | Digital archive: English Heritage. 2000. Images of England. English Heritage website of Listed buildings. English Heritage. | SWR9341 |
| (3) | Map: Google. Various. Google Street View. Google Street View. | SWR1718 |
| (4) | Personal Comment: Noke, M.. 2008 onwards. Personal comment on updating/creating HER record. . Comment in 2011 | SWR1033 |

Location

National Grid Reference

SO 7551 5511 Sheet No. SO75NE

Administrative Areas

Civil Parish Broadwas, Malvern Hills, Worcestershire

Associated Designations

Listed Building (II) - 1349346	GROUP OF 3 CHEST TOMBS ABOUT 9 YARDS SOUTH EAST OF CHANCEL OF THE CHURCH OF ST MARY MAGDALENE	Active	DWR5429
--------------------------------	---	--------	---------

Associated Historic Landscape Character Records - None Recorded

Related Monuments - None Recorded

Finds recorded in associated Event records



Associated Events/Activities - None Recorded



HER Number	Site Name	Record Type
WSM46206	Churchyard Cross, Church of Mary Magdelane, Broadwas	Building

Monument Types and Dates

CROSS (15TH CENTURY AD to 21ST CENTURY AD - 1401 AD? to 2050 AD)

Evidence	PHOTOGRAPHIC EVIDENCE
Evidence	DOCUMENTARY EVIDENCE
Main Building Material	ASHLAR
Main Building Material	SANDSTONE

WAR MEMORIAL (20TH CENTURY AD to 21ST CENTURY AD - 1902 AD? to 2050 AD)

Evidence	STRUCTURE
Main Building Material	STONE

Description

Churchyard cross. Probably 15th century, restored in 1900. Sandstone ashlar. Square base on 3 steps; base has an arched niche on its south side, which is a common local feature, and bevelled upper edges forming an octagonal top. Octagonal shaft with a bevelled square base and a moulded capital supporting the cross. The base and base of the shaft are medieval. It was restored as a South African war memorial with the addition of the 3 steps and a renewed cross head. [1][2][5]

Location of record taken from aerial photographs and Images of England picture. [2][3][4]

Photographs of damage to the stone on the cross. [6]

In 2016 the cross underwent restorative conservation. [7]

Sources

- (1) Digital archive: English Heritage. Reg updates. THE NATIONAL HERITAGE LIST FOR ENGLAND. English Heritage. SWR2380
- (2) Digital archive: English Heritage. 2000. Images of England. English Heritage website of Listed buildings. English Heritage. 151692 SWR9341
- (3) Aerial Photograph: RAF. 2005. 1:2500 Vertical Air Photographic Coverage of Worcestershire 2005. getmapping.com. SWR1365
- (4) Personal Comment: Noke, M.. 2008 onwards. Personal comment on updating/creating HER record. . Comment in 2011 SWR1033
- (5) Bibliographic reference: Brooks, A, and Pevsner, N . 2007. The Buildings of England: Worcestershire. Yale University Press. p175 SWR5489
- (6*) Photograph: Photographs of Damaged Churchyard Cross, Church of Mary Magdelane, Broadwas. SWR23796
- (7*) Unpublished document: 2016. Broadwas Preaching Cross Conservation Images. SWR24408

Location

National Grid Reference

SO 7551 5510 Sheet No. SO75NE

Administrative Areas

Civil Parish Broadwas, Malvern Hills, Worcestershire

Associated Designations



Listed Building (II) - 1082939	CHURCHYARD CROSS ABOUT 12 YARDS SOUTH OF THE CHANCEL OF THE CHURCH OF THE CHURCH OF ST MARY MAGDALENE	Active	DWR2726
--------------------------------	--	--------	---------

Associated Historic Landscape Character Records - None Recorded

Related Monuments - None Recorded

Finds recorded in associated Event records

Associated Events/Activities - None Recorded



HER Number	Site Name	Record Type
WSM46207	Garden wall near Church of St Mary Magdelene, Broadwas	Building

Monument Types and Dates

GARDEN WALL (19TH CENTURY AD to 21ST CENTURY AD - 1830 AD? to 2050 AD)

Evidence PHOTOGRAPHIC EVIDENCE

Description

Unlisted tall red brick garden wall with blue brick triangular coping stones. Visible on Google Streetview. Ordnance Survey 1st Edition map shows what looks like a kitchen garden. Dates are conjectural based on the date for the introduction of engineering bricks.[1][2][3][4]

Sources

- | | | |
|-----|--|----------|
| (1) | Map: Google. Various. Google Street View. Google Street View. | SWR1718 |
| (2) | Map: Ordnance Survey. 2003. Digital 1st Edition OS Map (Original scale: 25"(1:2500)). Landmark Digital . | SWR9303 |
| (3) | Internet Site: Tyrrell-Lewis Associates Limited. 2001-2011. Bricks and Brass: your period house - your home. | SWR20396 |
| (4) | Personal Comment: Noke, M.. 2008 onwards. Personal comment on updating/creating HER record. . | SWR1033 |

Location

National Grid Reference

SO 7557 5514 Sheet No. SO75NE

Administrative Areas

Civil Parish Broadwas, Malvern Hills, Worcestershire

Associated Designations - None Recorded

Associated Historic Landscape Character Records - None Recorded

Related Monuments - None Recorded

Finds recorded in associated Event records

Associated Events/Activities - None Recorded



HER Number	Site Name	Record Type
WSM46208	Badgers Bend, Broadwas	Building

Monument Types and Dates

HOUSE (17TH CENTURY AD to 21ST CENTURY AD - 1660 AD to 2050 AD)

Evidence	PHOTOGRAPHIC EVIDENCE
Evidence	CARTOGRAPHIC EVIDENCE
Evidence	DOCUMENTARY EVIDENCE
Main Building Material	BRICK
Main Building Material	TIMBER
Covering Building Material	ROUGHCAST
Covering Building Material	TILE

TIMBER FRAMED BUILDING (17TH CENTURY AD to 21ST CENTURY AD - 1660 AD to 2050 AD)

Evidence	PHOTOGRAPHIC EVIDENCE
Evidence	CARTOGRAPHIC EVIDENCE
Evidence	DOCUMENTARY EVIDENCE
Main Building Material	BRICK
Main Building Material	TIMBER
Covering Building Material	ROUGHCAST
Covering Building Material	TILE

Description

SO 75 NE BROADWAS CP CHURCH LANE. 3/24 Badgers Bend. II. Cottage. Late 17th century with 20th century alterations. Timber-framed with painted brick infill, partly roughcast on a brick base, tiled roof, external brick stack at rear now enclosed by extension. 2 framed bays; large square panels, 3 from sill to wall-plate, long straight braces in gable end and west wall-frame; queen strut truss in gable end. West elevation has 7, 20th century ground floor casements, arranged vertically in pairs and one set of 3, and a gabled dormer with casement. Interior Roof has queen strut trusses, and single, trenced purlins; large swept braces in lower east wall-frame. 20th century extensions to east elevation.[1][2]

Sources

- (1) Digital archive: English Heritage. Reg updates. THE NATIONAL HERITAGE LIST FOR ENGLAND. English Heritage. SWR2380
- (2) Digital archive: English Heritage. 2000. Images of England. English Heritage website of Listed buildings. English Heritage. SWR9341

Location

National Grid Reference

SO 7547 5517 Sheet No. SO75NE

Administrative Areas

Civil Parish Broadwas, Malvern Hills, Worcestershire

Associated Designations

Listed Building (II) - 1082940	BADGERS BEND	Active	DWR5912
--------------------------------	--------------	--------	---------



Associated Historic Landscape Character Records - None Recorded

Related Monuments - None Recorded

Finds recorded in associated Event records

Associated Events/Activities - None Recorded



HER Number	Site Name	Record Type
WSM50281	Pond, North East of Charlton House, Lulsley	Monument

Monument Types and Dates

POND (POST MEDIEVAL to 21ST CENTURY AD - 1540 AD to 2050 AD)

Evidence CARTOGRAPHIC EVIDENCE

Description

Pond identified from cartographic sources and aerial photographs. The feature is under tree cover, on a boundary between fields under cultivation. It is on the modern OS map and some reduction has occurred between OS maps. There could be some potential for surviving environmental deposits within this vicinity, however, this is largely unknown. [1][2][3][4][5]

Sources

(1)	Unpublished document: Pearson, E. 2013. Forthcoming: Toolkit for Rapid Assessment of Small Wetland Sites. worcestershire archaeology.	SWR21768
(2)	Map: Ordnance Survey. 2003. Digital 1st Edition OS Map (Original scale: 25"(1:2500)). Landmark Digital .	SWR9303
(3)	Map: Ordnance Survey. 1954-1963. Digital 5th Edition OS Map (Original scale:6" (1:10560)). Landmark Digital.	SWR4425
(4)	Personal Comment: Cornah T. Various. Personal comment.	SWR19945
(5)	Survey: Environment Agency. 2011. Environment Agency Geo-referenced LiDAR image.	SWR20858

Location

National Grid Reference

SO 7511 5526 Sheet No. SO75NE

Administrative Areas

Civil Parish Lulsley, Malvern Hills, Worcestershire

Associated Designations - None Recorded

Associated Historic Landscape Character Records - None Recorded

Related Monuments - None Recorded

Finds recorded in associated Event records

Associated Events/Activities - None Recorded



HER Number	Site Name	Record Type
WSM50282	Meander Loop, South West of Landymoor Coppice	Monument

Monument Types and Dates

ENVIRONMENTAL DEPOSIT (Marine Isotope Stage 21 to 21ST CENTURY AD - 864050 BC to 2050 AD)
Evidence DOCUMENTARY EVIDENCE

Description

Meander loop on the River Teme. This feature is seen on cartographic sources, aerial photographs and LiDAR imagery. The identified on the 1st and 5th Edition OS maps and LiDAR imagery. The area is prone to flooding, therefore, there could be some potential for surviving environmental deposits relating to this feature.[1][2][3][4][5][6][7][8]

Sources

(1)	Unpublished document: Pearson, E. 2013. Forthcoming: Toolkit for Rapid Assessment of Small Wetland Sites. worcestershire archaeology.	SWR21768
(2)	Map: Ordnance Survey. 2003. Digital 1st Edition OS Map (Original scale: 25"(1:2500)). Landmark Digital .	SWR9303
(3)	Map: Ordnance Survey. 1954-1963. Digital 5th Edition OS Map (Original scale:6" (1:10560)). Landmark Digital.	SWR4425
(4)	Survey: Environment Agency. 2011. Environment Agency Geo-referenced LiDAR image.	SWR20858
(5)	Personal Comment: Cornah T. Various. Personal comment.	SWR19945
(6)	Aerial Photograph: www.getmapping.com. 1999-2000. 1:2500 Vertical Air Photographic Coverage of Worcestershire 1999.	SWR9527
(7)	Aerial Photograph: RAF. 2005. 1:2500 Vertical Air Photographic Coverage of Worcestershire 2005. getmapping.com.	SWR1365
(8)	Aerial Photograph: Google Earth. Reg Updates. Satellite Imagery on Google Earth.. Google.	SWR10150

Location

National Grid Reference

SO 7523 5563 Sheet No. SO75NE

Administrative Areas

Civil Parish Astley and Dunley, Malvern Hills, Worcestershire

Associated Designations - None Recorded

Associated Historic Landscape Character Records - None Recorded

Related Monuments - None Recorded

Finds recorded in associated Event records

Associated Events/Activities - None Recorded



HER Number	Site Name	Record Type
WSM50816	Site of farm buildings at The Cedars, Broadwas	Monument

Monument Types and Dates

FARM BUILDING (19TH CENTURY AD to 20TH CENTURY AD - 1801 AD? to 1970 AD?)

Evidence CARTOGRAPHIC EVIDENCE

GLASSHOUSE (19TH CENTURY AD to 20TH CENTURY AD - 1890 AD? to 1970 AD?)

Evidence CARTOGRAPHIC EVIDENCE

PIGSTY (19TH CENTURY AD to 20TH CENTURY AD - 1890 AD? to 1970 AD?)

Evidence CARTOGRAPHIC EVIDENCE

CART SHED (20TH CENTURY AD - 1901 AD? to 1970 AD?)

Evidence CARTOGRAPHIC EVIDENCE

Description

The Cedars, Broadwas. Partially extant 19th century (?) unlisted farmstead with unconverted buildings. Loose courtyard with three sides of the courtyard formed by working agricultural buildings. Additional, prominent detached elements to the main plan. The farmhouse is attached to the agricultural range. There has been significant loss (greater than 50%) of traditional buildings. Located within or in association to a village.[1][2]

West Midlands Farmsteads and Landscapes Project Regional Statement.[3]

Worcestershire Farmsteads Guidance: Part 1 Farmsteads Assessment Framework and Part 2 Worcestershire Farmsteads Character Statement.[4][5]

Farmhouse: 19th century (?) Working building(s): 19th century (?) Agricultural buildings or buildings associated with large house (e.g. stables, coach house, garden buildings?).[6]

Farm buildings shown on Ordnance Survey 2nd Edition map and on 1960s mapping, no longer on modern map. Buildings shown on 2nd Edition map include glass roofed buildings, two open sided buildings (all sides open), pigsties, a range of buildings behind the farm house and other farm buildings. Some of these buildings are visible on the Broadwas tithe map (1838), parcel number 131 (owned by Miss Charlotte Elizabeth Stewart and occupied by James Harrison) is described as 'House, Garden, Fold etc'. The farmhouse is much smaller in size on the tithe map and a lot of the outbuildings, especially the glass roofed and open-sided buildings, are not present. The Ordnance Survey 1st Edition map show the farmhouse has been extended.[7][8][9][10][11][12]

Sources

- | | | |
|------|---|----------|
| (1) | Digital archive: Gough, E. 2006. Worcestershire Historic Farmsteads and Landscapes Project - GIS Layer. Worcestershire Historic Environment and Archaeology. PRN3354 | SWR9231 |
| (2*) | Unpublished document: Hathaway, E, Lake, J and A, Mindykowski. 2012. Worcestershire Historic Farmsteads Characterisation Project (The West Midlands Farmsteads and Landscapes Project). English Heritage. | SWR22519 |
| (3) | Bibliographic reference: Lake, J and B, Edwards. 2010. West Midlands Farmsteads and Landscapes Project Regional Statement. | SWR22520 |
| (4*) | Guide: Lake J, Hathaway E, Mindykowski A and Robson-Glyde, S. 2014. Worcestershire Farmsteads Guidance: Farmstead Assessment Framework. English Heritage. | SWR22523 |
| (5*) | Guide: Lake J, Hathaway E, Mindykowski A and Robson-Glyde S. 2014. Worcestershire Farmsteads Guidance: Character Statement. English Heritage. | SWR22524 |
| (6) | Personal Comment: Hathaway, E. 2007 - 2013. Worcestershire Historic Farmsteads and Landscapes Project - Personal Comments. | SWR22517 |
| (7) | Map: Ordnance Survey. 2003. Digital 2nd Edition OS Map (Original scale:25"(1:2500)). Landmark Digital. | SWR9687 |



(8)	Map: Ordnance Survey. 1954-1963. Digital 5th Edition OS Map (Original scale:6" (1:10560)). Landmark Digital.	SWR4425
(9)	Map: Guyatt, David. 2002. Transcription of Broadwas Tithe Map of 1839. Worcestershire Record Office.	SWR5625
(10)	Bibliographic reference: Walker, P.. 2011. Tithe Apportionments of Worcestershire 1837-1851. Worcester Historical Society.	SWR21618
(11)	Map: Ordnance Survey. 2003. Digital 1st Edition OS Map (Original scale: 25"(1:2500)). Landmark Digital .	SWR9303
(12)	Personal Comment: Noke, M.. 2008 onwards. Personal comment on updating/creating HER record. . Comment in 2014	SWR1033

Location

National Grid Reference

SO 7567 5535 Sheet No. SO75NE

Administrative Areas

Civil Parish Broadwas, Malvern Hills, Worcestershire

Associated Designations - None Recorded

Associated Historic Landscape Character Records - None Recorded

Related Monuments

WSM60966 The Cedars, Broadwas Hierarchical

Finds recorded in associated Event records

Associated Events/Activities

The Historic Buildings of Worcestershire and Historic Farmstead Characterisation Project (Event - Survey. Ref: WSM43249)



HER Number	Site Name	Record Type
WSM51872	Farm buildings at Stone Farm, Broadwas	Building

Monument Types and Dates

FARMSTEAD (15TH CENTURY AD to 21ST CENTURY AD - 1401 AD to 2050 AD)

Description

Stone Farm, Broadwas. Partially extant 15th century listed farmstead partly with part unconverted buildings (threshing barn has been converted). Loose courtyard with three sides of the courtyard formed by working agricultural buildings. Secondary area of dispersed cluster plan. The farmhouse is detached with gable on to the yard. There has been significant loss (greater than 50%) of traditional buildings. Located within or in association to a village. Hop kiln located within the farmstead. Large modern sheds are located on the site.[1][2]

West Midlands Farmsteads and Landscapes Project Regional Statement.[3]

Worcestershire Farmsteads Guidance: Part 1 Farmsteads Assessment Framework and Part 2 Worcestershire Farmsteads Character Statement.[4][5]

Farmhouse: 15th century. Timber framed, rendered wattle and daub and painted brick infill Brick replacement walling and refacing, tile roof. Working building(s): 17th century. Timber framed, weatherboarded, slate roof. 15th century farmhouse, possibly a former cruck hall house with attached 19th century hopkiln. 17th century barn. 17th century stable. LC or DISPCl? Unconvinced that the area to the west of the house was originally a 'yard' [6]

Farm buildings on Ordnance Survey 2nd Edition map and also on modern map. Appear to be a pigsty and a range of outbuildings, two are open-fronted. Farmhouse and outbuildings shown on Broadwas tithe map (1838), parcel number 133, owned and occupied by Sarah Smith and described as 'House, Garden, Fold etc'. Most buildings shown on tithe map are still in same locations on modern map.[7][8][9][10]

Sources

- | | | |
|------|---|----------|
| (1) | Digital archive: Gough, E. 2006. Worcestershire Historic Farmsteads and Landscapes Project - GIS Layer. Worcestershire Historic Environment and Archaeology. PRN448 | SWR9231 |
| (2*) | Unpublished document: Hathaway, E, Lake, J and A, Mindykowski. 2012. Worcestershire Historic Farmsteads Characterisation Project (The West Midlands Farmsteads and Landscapes Project). English Heritage. | SWR22519 |
| (3) | Bibliographic reference: Lake, J and B, Edwards. 2010. West Midlands Farmsteads and Landscapes Project Regional Statement. | SWR22520 |
| (4*) | Guide: Lake J, Hathaway E, Mindykowski A and Robson-Glyde, S. 2014. Worcestershire Farmsteads Guidance: Farmstead Assessment Framework. English Heritage. | SWR22523 |
| (5*) | Guide: Lake J, Hathaway E, Mindykowski A and Robson-Glyde S. 2014. Worcestershire Farmsteads Guidance: Character Statement. English Heritage. | SWR22524 |
| (6) | Personal Comment: Hathaway, E. 2007 - 2013. Worcestershire Historic Farmsteads and Landscapes Project - Personal Comments. | SWR22517 |
| (7) | Map: Ordnance Survey. 2003. Digital 2nd Edition OS Map (Original scale:25"(1:2500)). Landmark Digital. | SWR9687 |
| (8) | Map: Guyatt, David. 2002. Transcription of Broadwas Tithe Map of 1839. Worcestershire Record Office. | SWR5625 |
| (9) | Bibliographic reference: Walker, P.. 2011. Tithe Apportionments of Worcestershire 1837-1851. Worcester Historical Society. | SWR21618 |
| (10) | Personal Comment: Noke, M.. 2008 onwards. Personal comment on updating/creating HER record. . Comment in 2014 | SWR1033 |

Location



National Grid Reference

SO 7559 5534 Sheet No. SO75NE

Administrative Areas

Civil Parish Broadwas, Malvern Hills, Worcestershire

Associated Designations - None Recorded

Associated Historic Landscape Character Records - None Recorded

Related Monuments

WSM59522 Stone Farm, Broadwas Hierarchical

Finds recorded in associated Event records

Associated Events/Activities

The Historic Buildings of Worcestershire and Historic Farmstead Characterisation Project (Event - Survey. Ref: WSM43249)



HER Number	Site Name	Record Type
WSM53085	Shelter shed at Ivy House Farm, Broadwas	Building

Monument Types and Dates

SHELTER SHED (19TH CENTURY AD to 21ST CENTURY AD - 1850 AD? to 2050 AD)

Evidence	EXTANT BUILDING
Evidence	CARTOGRAPHIC EVIDENCE
Main Building	BRICK
Material	
Covering Building	WEATHERBOARD
Material	
Covering Building	IRON
Material	
Evidence	PHOTOGRAPHIC EVIDENCE

Description

Ivy House Farm, Broadwas. Partially extant 17th century listed farmstead with converted buildings. Loose courtyard with L-plan range plus detached buildings to the third side of the yard. Additional, prominent detached elements to the main plan. The farmhouse is detached with side on to the yard. There has been a partial loss (less than 50%) of traditional buildings. Located within or in association to a village. Hop kiln located within the farmstead.[1][2]

West Midlands Farmsteads and Landscapes Project Regional Statement.[3]

Worcestershire Farmsteads Guidance: Part 1 Farmsteads Assessment Framework and Part 2 Worcestershire Farmsteads Character Statement.[4][5]

Farmhouse: 17th century. Timber framed, part rendered, part painted brick infill, some brick replacement walling and refacing, pebbledashed to front, tile roof. Working building(s): ?19th century. Extant except for open fronted building attached to western range. Converted building known as the 'Hop Store'.[6]

Building visible on Google Streetview (image date September 2009), rear wall has two large brick buttresses to support it. Roof height has been raised at some point, weatherboarded end wall. Shape on the modern map is smaller than that shown on Ordnance Survey 2nd Edition map. Farm and farm buildings shown on Broadwas tithe map (1838) parcel number 129 owned by Miss Charlotte Elizabeth Stewart, occupied by James Harrison, described as 'Ivy House, Garden, Fold etc'. The farm building shown are not the buildings shown on the Ordnance Survey 1st and 2nd Edition maps, they are in a different arrangement and location.[7][8][9][10][11][12]

Sources

(1)	Digital archive: Gough, E. 2006. Worcestershire Historic Farmsteads and Landscapes Project - GIS Layer. Worcestershire Historic Environment and Archaeology. PRN3250	SWR9231
(2*)	Unpublished document: Hathaway, E, Lake, J and A, Mindykowski. 2012. Worcestershire Historic Farmsteads Characterisation Project (The West Midlands Farmsteads and Landscapes Project). English Heritage.	SWR22519
(3)	Bibliographic reference: Lake, J and B, Edwards. 2010. West Midlands Farmsteads and Landscapes Project Regional Statement.	SWR22520
(4*)	Guide: Lake J, Hathaway E, Mindykowski A and Robson-Glyde, S. 2014. Worcestershire Farmsteads Guidance: Farmstead Assessment Framework. English Heritage.	SWR22523
(5*)	Guide: Lake J, Hathaway E, Mindykowski A and Robson-Glyde S. 2014. Worcestershire Farmsteads Guidance: Character Statement. English Heritage.	SWR22524
(6)	Personal Comment: Hathaway, E. 2007 - 2013. Worcestershire Historic Farmsteads and Landscapes Project - Personal Comments.	SWR22517
(7)	Map: Google. Various. Google Street View. Google Street View.	SWR1718



(8)	Map: Guyatt, David. 2002. Transcription of Broadwas Tithe Map of 1839. Worcestershire Record Office.	SWR5625
(9)	Bibliographic reference: Walker, P.. 2011. Tithe Apportionments of Worcestershire 1837-1851. Worcester Historical Society.	SWR21618
(10)	Map: Ordnance Survey. 2003. Digital 2nd Edition OS Map (Original scale:25"(1:2500)). Landmark Digital.	SWR9687
(11)	Map: Ordnance Survey. 2003. Digital 1st Edition OS Map (Original scale: 25"(1:2500)). Landmark Digital .	SWR9303
(12)	Personal Comment: Noke, M.. 2008 onwards. Personal comment on updating/creating HER record. . Comment in 2014	SWR1033

Location

National Grid Reference

SO 7576 5530 Sheet No. SO75NE

Administrative Areas

Civil Parish Broadwas, Malvern Hills, Worcestershire

Associated Designations - None Recorded

Associated Historic Landscape Character Records - None Recorded

Related Monuments

WSM60924 Ivy House Farm, Broadwas Hierarchical

Finds recorded in associated Event records

Associated Events/Activities

The Historic Buildings of Worcestershire and Historic Farmstead Characterisation Project (Event - Survey. Ref: WSM43249)



HER Number	Site Name	Record Type
WSM53274	Farm buildings at Ivy House Farm, Broadwas	Building

Monument Types and Dates

FARMSTEAD (17TH CENTURY AD to 21ST CENTURY AD - 1601 AD to 2050 AD)

BARN (19TH CENTURY AD to 21ST CENTURY AD - 1850 AD? to 2050 AD)

Evidence EXTANT BUILDING
 Evidence CARTOGRAPHIC EVIDENCE
 Evidence PHOTOGRAPHIC EVIDENCE
 Main Building TIMBER
 Material
 Covering Building WEATHERBOARD
 Material
 Covering Building TILE
 Material

FARM BUILDING (19TH CENTURY AD to 21ST CENTURY AD - 1850 AD? to 2050 AD)

Evidence CARTOGRAPHIC EVIDENCE
 Evidence EXTANT BUILDING
 Main Building BRICK
 Material
 Covering Building SLATE
 Material
 Covering Building TILE
 Material

HOP KILN (19TH CENTURY AD to 21ST CENTURY AD - 1850 AD to 2050 AD)

Evidence EXTANT BUILDING
 Evidence PHOTOGRAPHIC EVIDENCE
 Evidence CARTOGRAPHIC EVIDENCE
 Main Building BRICK
 Material
 Covering Building SLATE
 Material

Description

Ivy House Farm, Broadwas. Partially extant 17th century listed farmstead with converted buildings. Loose courtyard with L-plan range plus detached buildings to the third side of the yard. Additional, prominent detached elements to the main plan. The farmhouse is detached with side on to the yard. There has been a partial loss (less than 50%) of traditional buildings. Located within or in association to a village. Hop kiln located within the farmstead. [1][2]

West Midlands Farmsteads and Landscapes Project Regional Statement [3]

Worcestershire Farmsteads Guidance: Part 1 Farmsteads Assessment Framework and Part 2 Worcestershire Farmsteads Character Statement [4][5]

Farmhouse: 17th century. Timber framed, part rendered, part painted brick infill, some brick replacement walling and refacing, pebbledashed to front, tile roof. Working building(s): 19th century (?) Extant except for open fronted building attached to western range. Converted building known as the 'Hop Store'. [6]

Farm and farm buildings shown on Broadwas tithe map (1838) parcel number 129 owned by Miss Charlotte Elizabeth Stewart, occupied by James Harrison, described as 'Ivy House, Garden, Fold etc'. The farm buildings shown are not the buildings shown on the Ordnance Survey 1st and 2nd Edition maps, they are in a different arrangement and location.[7][8][9][10][11]

Sources

(1) Digital archive: Gough, E. 2006. Worcestershire Historic Farmsteads and SWR9231



	Landscapes Project - GIS Layer. Worcestershire Historic Environment and Archaeology. PRN3250	
(2*)	Unpublished document: Hathaway, E, Lake, J and A, Mindykowski. 2012. Worcestershire Historic Farmsteads Characterisation Project (The West Midlands Farmsteads and Landscapes Project). English Heritage.	SWR22519
(3)	Bibliographic reference: Lake, J and B, Edwards. 2010. West Midlands Farmsteads and Landscapes Project Regional Statement.	SWR22520
(4*)	Guide: Lake J, Hathaway E, Mindykowski A and Robson-Glyde, S. 2014. Worcestershire Farmsteads Guidance: Farmstead Assessment Framework. English Heritage.	SWR22523
(5*)	Guide: Lake J, Hathaway E, Mindykowski A and Robson-Glyde S. 2014. Worcestershire Farmsteads Guidance: Character Statement. English Heritage.	SWR22524
(6)	Personal Comment: Hathaway, E. 2007 - 2013. Worcestershire Historic Farmsteads and Landscapes Project - Personal Comments.	SWR22517
(7)	Map: Guyatt, David. 2002. Transcription of Broadwas Tithe Map of 1839. Worcestershire Record Office.	SWR5625
(8)	Bibliographic reference: Walker, P.. 2011. Tithe Apportionments of Worcestershire 1837-1851. Worcester Historical Society.	SWR21618
(9)	Map: Ordnance Survey. 2003. Digital 1st Edition OS Map (Original scale: 25"(1:2500)). Landmark Digital .	SWR9303
(10)	Map: Ordnance Survey. 2003. Digital 2nd Edition OS Map (Original scale:25"(1:2500)). Landmark Digital.	SWR9687
(11)	Personal Comment: Noke, M.. 2008 onwards. Personal comment on updating/creating HER record. . Comment in 2014	SWR1033

Location**National Grid Reference**

SO 7582 5531 Sheet No. SO75NE

Administrative Areas

Civil Parish Broadwas, Malvern Hills, Worcestershire

Associated Designations - None Recorded**Associated Historic Landscape Character Records - None Recorded****Related Monuments**

WSM60924 Ivy House Farm, Broadwas Hierarchical

Finds recorded in associated Event records**Associated Events/Activities**

The Historic Buildings of Worcestershire and Historic Farmstead Characterisation Project (Event - Survey. Ref: WSM43249)



HER Number	Site Name	Record Type
WSM53312	Site of Farm buildings at Ivy House Farm, Broadwas	Monument

Monument Types and Dates

FARM BUILDING (19TH CENTURY AD to 20TH CENTURY AD - 1801 AD to 1970 AD?)

Evidence CARTOGRAPHIC EVIDENCE

Description

Ivy House Farm, Broadwas. Partially extant 17th century listed farmstead with converted buildings. Loose courtyard with L-plan range plus detached buildings to the third side of the yard. Additional, prominent detached elements to the main plan. The farmhouse is detached with side on to the yard. There has been a partial loss (less than 50%) of traditional buildings. Located within or in association to a village. Hop kiln located within the farmstead.[1][2]

West Midlands Farmsteads and Landscapes Project Regional Statement.[3]

Worcestershire Farmsteads Guidance: Part 1 Farmsteads Assessment Framework and Part 2 Worcestershire Farmsteads Character Statement.[4][5]

Farmhouse: 17th century. Timber framed, part rendered, part painted brick infill, some brick replacement walling and refacing, pebbledashed to front, tile roof. Working building(s): 19th century (?) Extant except for open fronted building attached to western range. Converted building known as the 'Hop Store'.[6]

Further farm buildings shown on Ordnance Survey 2nd Edition map, appear to be present on 1960s mapping, not on modern map. Location is not accurate as the georeferencing of the historic map does not fit with modern map. Shapes drawn from historic map and then position adjusted to fit with extant buildings and road. Farm and farm buildings shown on Broadwas tithe map (1838) parcel number 129 owned by Miss Charlotte Elizabeth Stewart, occupied by James Harrison, described as 'Ivy House, Garden, Fold etc'. The farm buildings shown are not the buildings shown on the Ordnance Survey 1st and 2nd Edition maps, they are in a different arrangement and location.[7][8][9][10][11][12]

Sources

- | | | |
|------|---|----------|
| (1) | Digital archive: Gough, E. 2006. Worcestershire Historic Farmsteads and Landscapes Project - GIS Layer. Worcestershire Historic Environment and Archaeology. PRN3250 | SWR9231 |
| (2*) | Unpublished document: Hathaway, E, Lake, J and A, Mindykowski. 2012. Worcestershire Historic Farmsteads Characterisation Project (The West Midlands Farmsteads and Landscapes Project). English Heritage. | SWR22519 |
| (3) | Bibliographic reference: Lake, J and B, Edwards. 2010. West Midlands Farmsteads and Landscapes Project Regional Statement. | SWR22520 |
| (4*) | Guide: Lake J, Hathaway E, Mindykowski A and Robson-Glyde, S. 2014. Worcestershire Farmsteads Guidance: Farmstead Assessment Framework. English Heritage. | SWR22523 |
| (5*) | Guide: Lake J, Hathaway E, Mindykowski A and Robson-Glyde S. 2014. Worcestershire Farmsteads Guidance: Character Statement. English Heritage. | SWR22524 |
| (6) | Personal Comment: Hathaway, E. 2007 - 2013. Worcestershire Historic Farmsteads and Landscapes Project - Personal Comments. | SWR22517 |
| (7) | Map: Ordnance Survey. 2003. Digital 2nd Edition OS Map (Original scale:25"(1:2500)). Landmark Digital. | SWR9687 |
| (8) | Map: Ordnance Survey. 1954-1963. Digital 5th Edition OS Map (Original scale:6" (1:10560)). Landmark Digital. | SWR4425 |
| (9) | Map: Guyatt, David. 2002. Transcription of Broadwas Tithe Map of 1839. Worcestershire Record Office. | SWR5625 |
| (10) | Bibliographic reference: Walker, P.. 2011. Tithe Apportionments of Worcestershire 1837-1851. Worcester Historical Society. | SWR21618 |



(11)	Map: Ordnance Survey. 2003. Digital 1st Edition OS Map (Original scale: 25"(1:2500)). Landmark Digital .	SWR9303
(12)	Personal Comment: Noke, M.. 2008 onwards. Personal comment on updating/creating HER record. . Comment in 2014	SWR1033

Location

National Grid Reference

SO 7582 5529 Sheet No. SO75NE

Administrative Areas

Civil Parish Broadwas, Malvern Hills, Worcestershire

Associated Designations - None Recorded

Associated Historic Landscape Character Records - None Recorded

Related Monuments

WSM60924 Ivy House Farm, Broadwas Hierarchical

Finds recorded in associated Event records

Associated Events/Activities

The Historic Buildings of Worcestershire and Historic Farmstead Characterisation Project (Event - Survey. Ref: WSM43249)



HER Number	Site Name	Record Type
WSM53316	The Cedars, Broadwas	Building

Monument Types and Dates

BARN (19TH CENTURY AD to 21ST CENTURY AD - 1801 AD? to 2050 AD)

Evidence CARTOGRAPHIC EVIDENCE

Evidence EXTANT BUILDING

FARMHOUSE (19TH CENTURY AD to 21ST CENTURY AD - 1801 AD? to 2050 AD)

Evidence EXTANT BUILDING

Evidence CARTOGRAPHIC EVIDENCE

FARMSTEAD (19TH CENTURY AD to 21ST CENTURY AD - 1801 AD to 2050 AD)

Description

The Cedars, Broadwas. Partially extant 19th century (?) unlisted farmstead with unconverted buildings. Loose courtyard with three sides of the courtyard formed by working agricultural buildings. Additional, prominent detached elements to the main plan. The farmhouse is attached to the agricultural range. There has been significant loss (greater than 50%) of traditional buildings. Located within or in association to a village. [1][2]

West Midlands Farmsteads and Landscapes Project Regional Statement [3]

Worcestershire Farmsteads Guidance: Part 1 Farmsteads Assessment Framework and Part 2 Worcestershire Farmsteads Character Statement [4][5]

Farmhouse: 19th century (?) Working building(s): 19th century (?) Agricultural buildings or buildings associated with large house (e.g. stables, coach house, garden buildings?) [6]

Farm buildings shown on Ordnance Survey 2nd Edition map and on 1960s mapping, no longer on modern map. Buildings shown on 2nd Edition map include glass roofed buildings, two open sided buildings (all sides open), pigsties, a range of buildings behind the farm house and other farm buildings. Some of these buildings are visible on the Broadwas tithe map (1838), parcel number 131 (owned by Miss Charlotte Elizabeth Stewart and occupied by James Harrison) is described as 'House, Garden, Fold etc'. The farmhouse is much smaller in size on the tithe map and a lot of the outbuildings, especially the glass roofed and open-sided buildings, are not present. The Ordnance Survey 1st Edition map show the farmhouse has been extended.[7][8][9][10][11][12]

Sources

- | | | |
|------|---|----------|
| (1) | Digital archive: Gough, E. 2006. Worcestershire Historic Farmsteads and Landscapes Project - GIS Layer. Worcestershire Historic Environment and Archaeology. PRN3354 | SWR9231 |
| (2*) | Unpublished document: Hathaway, E, Lake, J and A, Mindykowski. 2012. Worcestershire Historic Farmsteads Characterisation Project (The West Midlands Farmsteads and Landscapes Project). English Heritage. | SWR22519 |
| (3) | Bibliographic reference: Lake, J and B, Edwards. 2010. West Midlands Farmsteads and Landscapes Project Regional Statement. | SWR22520 |
| (4*) | Guide: Lake J, Hathaway E, Mindykowski A and Robson-Glyde, S. 2014. Worcestershire Farmsteads Guidance: Farmstead Assessment Framework. English Heritage. | SWR22523 |
| (5*) | Guide: Lake J, Hathaway E, Mindykowski A and Robson-Glyde S. 2014. Worcestershire Farmsteads Guidance: Character Statement. English Heritage. | SWR22524 |
| (6) | Personal Comment: Hathaway, E. 2007 - 2013. Worcestershire Historic Farmsteads and Landscapes Project - Personal Comments. | SWR22517 |
| (7) | Map: Ordnance Survey. 2003. Digital 2nd Edition OS Map (Original scale:25"(1:2500)). Landmark Digital. | SWR9687 |
| (8) | Map: Ordnance Survey. 1954-1963. Digital 5th Edition OS Map (Original scale:6" (1:10560)). Landmark Digital. | SWR4425 |



(9)	Map: Guyatt, David. 2002. Transcription of Broadwas Tithe Map of 1839. Worcestershire Record Office.	SWR5625
(10)	Bibliographic reference: Walker, P.. 2011. Tithe Apportionments of Worcestershire 1837-1851. Worcester Historical Society.	SWR21618
(11)	Map: Ordnance Survey. 2003. Digital 1st Edition OS Map (Original scale: 25"(1:2500)). Landmark Digital .	SWR9303
(12)	Personal Comment: Noke, M.. 2008 onwards. Personal comment on updating/creating HER record. . Comment in 2014	SWR1033

Location

National Grid Reference

SO 7567 5533 Sheet No. SO75NE

Administrative Areas

Civil Parish Broadwas, Malvern Hills, Worcestershire

Associated Designations - None Recorded

Associated Historic Landscape Character Records - None Recorded

Related Monuments

WSM60966 The Cedars, Broadwas Hierarchical

Finds recorded in associated Event records

Associated Events/Activities

The Historic Buildings of Worcestershire and Historic Farmstead Characterisation Project (Event - Survey. Ref: WSM43249)



HER Number	Site Name	Record Type
WSM56943	Area of Palaeolithic Potential, Power House Terrace Deposits	Geology

Monument Types and Dates

ENVIRONMENTAL DEPOSIT (Marine Isotope Stage 02 to 21ST CENTURY AD - 27050 BC to 2050 AD)	
Evidence	ENVIRONMENTAL REMAINS

Description

Unknown potential for palaeo-environmental, artefactual, human and faunal remains. Given extensive presence of material from similarly dated deposits at Beckford, Aston Mill this indicates potential.

In 2013 research was performed by Worcestershire Archive and Archaeology service for the National Heritage Protection Plan Project "Putting the Palaeolithic into Worcestershire's HER". The project identified a number of areas of palaeolithic potential. [1]

Sources

- (1*) Unpublished document: Daffern, N., Russell, O.. 2014. Putting the Palaeolithic into Worcestershire's HER: creating an evidence base and toolkit. Worcestershire Archive and Archaeology Service. SWR21984

Location

National Grid Reference

SO 8112 6880 Sheet No. SO86NW

Administrative Areas

County Worcestershire

Associated Designations

SHINE	Land, north of Puxton Mill, incorporating Stourvale Marsh SSSI, Kidderminster	Active	DWR8728
-------	---	--------	---------

Associated Historic Landscape Character Records - None Recorded

Related Monuments - None Recorded

Finds recorded in associated Event records

Associated Events/Activities - None Recorded



HER Number	Site Name	Record Type
WSM57392	Site of pond, Stone Farm, Broadwas	Monument

Monument Types and Dates

POND (19TH CENTURY AD to 21ST CENTURY AD - 1801 AD? to 2009 AD?)

Evidence CARTOGRAPHIC EVIDENCE

Description

Pond shown on Ordnance Survey 1st Edition map. Two ponds on the site on Broadwas tithe map but not quite so large. Still visible on 1960s mapping and willow trees visible on Google Streetview (image date September 2009) indicating a pond. Modern mapping and more recent aerial photographs (Bing) show area has been landscaped for driveway to garages and gardens for converted barn.[1][2][3][4][5][6][7][8]

Sources

(1)	Map: Ordnance Survey. 2003. Digital 1st Edition OS Map (Original scale: 25"(1:2500)). Landmark Digital .	SWR9303
(2)	Map: Guyatt, David. 2002. Transcription of Broadwas Tithe Map of 1839. Worcestershire Record Office.	SWR5625
(3)	Map: Ordnance Survey. 1954-1963. Digital 5th Edition OS Map (Original scale:6" (1:10560)). Landmark Digital.	SWR4425
(4)	Internet Site: MICROSOFT. various. Bing Maps.	SWR20783
(5)	Map: Google. Various. Google Street View. Google Street View.	SWR1718
(6)	Personal Comment: Noke, M.. 2008 onwards. Personal comment on updating/creating HER record. . Comment in 2014	SWR1033
(7*)	Internet Site: Fox Grant Estate Agents. Unknown. Screen shot of 'barns for sale for conversion' website: Stone Farm, Broadwas.	SWR22755
(8*)	Unpublished document: Right Move. 2014. List of houses sold in Broadwas.	SWR22756

Location

National Grid Reference

SO 7552 5535 Sheet No. SO75NE

Administrative Areas

Civil Parish Broadwas, Malvern Hills, Worcestershire

Associated Designations - None Recorded

Associated Historic Landscape Character Records - None Recorded

Related Monuments - None Recorded

Finds recorded in associated Event records

Associated Events/Activities - None Recorded



HER Number	Site Name	Record Type
WSM58466	The Timbers (Outfarm), Broadwas	Landscape Component

Monument Types and Dates

OUTFARM (18TH CENTURY AD to 21ST CENTURY AD - 1701 AD to 2050 AD)

Description

The Timbers (Outfarm), Broadwas. Extant 18th century unlisted outfarm with converted buildings. Regular courtyard of L-plan. Located within or in association to a village. [1][2]

West Midlands Farmsteads and Landscapes Project Regional Statement [3]

Worcestershire Farmsteads Guidance: Part 1 Farmsteads Assessment Framework and Part 2 Worcestershire Farmsteads Character Statement [4][5]

Working building(s): 18th century. Timber framed, weatherboarded, stone plinth. [6]

Historic Farmsteads: A Manual for Mapping [7]

Barn shown on Broadwas Tithe map (1838) as part of parcel number 125, described as 'High Croft Barn and Fold with Half Road' and the usage was Hops and Meadow, owned by Miss Charlotte Elizabeth Smith and occupied by James Harrison.[8][9]

Sources

(1)	Digital archive: Gough, E. 2006. Worcestershire Historic Farmsteads and Landscapes Project - GIS Layer. Worcestershire Historic Environment and Archaeology. PRN454	SWR9231
(2*)	Unpublished document: Hathaway, E, Lake, J and A, Mindykowski. 2012. Worcestershire Historic Farmsteads Characterisation Project (The West Midlands Farmsteads and Landscapes Project). English Heritage.	SWR22519
(3)	Bibliographic reference: Lake, J and B, Edwards. 2010. West Midlands Farmsteads and Landscapes Project Regional Statement.	SWR22520
(4*)	Guide: Lake J, Hathaway E, Mindykowski A and Robson-Glyde, S. 2014. Worcestershire Farmsteads Guidance: Farmstead Assessment Framework. English Heritage.	SWR22523
(5*)	Guide: Lake J, Hathaway E, Mindykowski A and Robson-Glyde S. 2014. Worcestershire Farmsteads Guidance: Character Statement. English Heritage.	SWR22524
(6)	Personal Comment: Hathaway, E. 2007 - 2013. Worcestershire Historic Farmsteads and Landscapes Project - Personal Comments.	SWR22517
(7*)	Unpublished document: Lake, J and B, Edwards. 2008. Historic Farmsteads: A Manual for Mapping.	SWR22535
(8)	Map: Guyatt, David. 2002. Transcription of Broadwas Tithe Map of 1839. Worcestershire Record Office.	SWR5625
(9)	Bibliographic reference: Walker, P.. 2011. Tithe Apportionments of Worcestershire 1837-1851. Worcester Historical Society.	SWR21618

Location

National Grid Reference

SO 7586 5542

Sheet No. SO75NE

Administrative Areas

Civil Parish

Broadwas, Malvern Hills, Worcestershire



Associated Designations - None Recorded

Associated Historic Landscape Character Records - None Recorded

Related Monuments

WSM27894	Barn at Stoney Lea Farm (The Timbers), Broadwas	Hierarchical
----------	--	--------------

Finds recorded in associated Event records

Associated Events/Activities

The Historic Buildings of Worcestershire and Historic Farmstead Characterisation Project (Event - Survey. Ref: WSM43249)



HER Number	Site Name	Record Type
WSM59522	Stone Farm, Broadwas	Landscape Component

Monument Types and Dates

FARMSTEAD (15TH CENTURY AD to 21ST CENTURY AD - 1401 AD to 2050 AD)

Description

Stone Farm, Broadwas. Partially extant 15th century listed farmstead with part unconverted buildings. Loose courtyard with three sides of the courtyard formed by working agricultural buildings. Secondary area of dispersed cluster plan. The farmhouse is detached with gable on to the yard. There has been significant loss (greater than 50%) of traditional buildings. Located within or in association to a village. Hop kiln located within the farmstead. Large modern sheds are located on the site. [1][2]

West Midlands Farmsteads and Landscapes Project Regional Statement [3]

Worcestershire Farmsteads Guidance: Part 1 Farmsteads Assessment Framework and Part 2 Worcestershire Farmsteads Character Statement [4][5]

Farmhouse: 15th century. Timber framed, rendered wattle and daub and painted brick infill Brick replacement walling and refacing, tile roof. Working building(s): 17th century. Timber framed, weatherboarded, slate roof. 15th century farmhouse, possibly a former cruck hall house with attached 19th century hopkiln. 17th century barn. 17th century stable. LC or DISPCl? Unconvinced that the area to the west of the house was originally a 'yard' [6]

Historic Farmsteads: A Manual for Mapping [7]

Farmhouse and outbuildings shown on Broadwas tithe map (1838), parcel number 133, owned and occupied by Sarah Smith and described as 'House, Garden, Fold etc'. Most buildings shown on tithe map are still in same locations on modern map.[8][9][10]

Sources

(1)	Digital archive: Gough, E. 2006. Worcestershire Historic Farmsteads and Landscapes Project - GIS Layer. Worcestershire Historic Environment and Archaeology. PRN448	SWR9231
(2*)	Unpublished document: Hathaway, E, Lake, J and A, Mindykowski. 2012. Worcestershire Historic Farmsteads Characterisation Project (The West Midlands Farmsteads and Landscapes Project). English Heritage.	SWR22519
(3)	Bibliographic reference: Lake, J and B, Edwards. 2010. West Midlands Farmsteads and Landscapes Project Regional Statement.	SWR22520
(4*)	Guide: Lake J, Hathaway E, Mindykowski A and Robson-Glyde, S. 2014. Worcestershire Farmsteads Guidance: Farmstead Assessment Framework. English Heritage.	SWR22523
(5*)	Guide: Lake J, Hathaway E, Mindykowski A and Robson-Glyde S. 2014. Worcestershire Farmsteads Guidance: Character Statement. English Heritage.	SWR22524
(6)	Personal Comment: Hathaway, E. 2007 - 2013. Worcestershire Historic Farmsteads and Landscapes Project - Personal Comments.	SWR22517
(7*)	Unpublished document: Lake, J and B, Edwards. 2008. Historic Farmsteads: A Manual for Mapping.	SWR22535
(8)	Map: Guyatt, David. 2002. Transcription of Broadwas Tithe Map of 1839. Worcestershire Record Office.	SWR5625
(9)	Bibliographic reference: Walker, P.. 2011. Tithe Apportionments of Worcestershire 1837-1851. Worcester Historical Society.	SWR21618
(10)	Personal Comment: Noke, M.. 2008 onwards. Personal comment on updating/creating HER record. . Comment in 2014	SWR1033



Location

National Grid Reference

SO 7556 5534 Sheet No. SO75NE

Administrative Areas

Civil Parish Broadwas, Malvern Hills, Worcestershire

Associated Designations - None Recorded

Associated Historic Landscape Character Records - None Recorded

Related Monuments

WSM04607	Farmhouse and Adjoining Hop Kiln, Stone Farm, Broadwas	Hierarchical
WSM31631	Timber Framed Threshing Barn, Stone Farm, Broadwas	Hierarchical
WSM31632	Timber Framed Stable at Stone Farm, Broadwas	Hierarchical
WSM51872	Farm buildings at Stone Farm, Broadwas	Hierarchical

Finds recorded in associated Event records

Associated Events/Activities

The Historic Buildings of Worcestershire and Historic Farmstead Characterisation Project (Event - Survey. Ref: WSM43249)



HER Number	Site Name	Record Type
WSM60924	Ivy House Farm, Broadwas	Landscape Component

Monument Types and Dates

FARMSTEAD (17TH CENTURY AD to 21ST CENTURY AD - 1601 AD to 2050 AD)

Description

Ivy House Farm, Broadwas. Partially extant 17th century listed farmstead with converted buildings. Loose courtyard with L-plan range plus detached buildings to the third side of the yard. Additional, prominent detached elements to the main plan. The farmhouse is detached with side on to the yard. There has been a partial loss (less than 50%) of traditional buildings. Located within or in association to a village. Hop kiln located within the farmstead. [1][2]

West Midlands Farmsteads and Landscapes Project Regional Statement [3]

Worcestershire Farmsteads Guidance: Part 1 Farmsteads Assessment Framework and Part 2 Worcestershire Farmsteads Character Statement [4][5]

Farmhouse: 17th century. Timber framed, part rendered, part painted brick infill, some brick replacement walling and refacing, pebbledashed to front, tile roof. Working building(s): 19th century (?) Extant except for open fronted building attached to western range. Converted building known as the 'Hop Store'. [6]

Historic Farmsteads: A Manual for Mapping [7]

Farm and farm buildings shown on Broadwas tithe map (1838) parcel number 129 owned by Miss Charlotte Elizabeth Stewart, occupied by James Harrison, described as 'Ivy House, Garden, Fold etc'. The farm buildings shown are not the buildings shown on the Ordnance Survey 1st and 2nd Edition maps, they are in a different arrangement and location.[8][9][10][11][12]

Sources

- | | | |
|------|---|----------|
| (1) | Digital archive: Gough, E. 2006. Worcestershire Historic Farmsteads and Landscapes Project - GIS Layer. Worcestershire Historic Environment and Archaeology. PRN3250 | SWR9231 |
| (2*) | Unpublished document: Hathaway, E, Lake, J and A, Mindykowski. 2012. Worcestershire Historic Farmsteads Characterisation Project (The West Midlands Farmsteads and Landscapes Project). English Heritage. | SWR22519 |
| (3) | Bibliographic reference: Lake, J and B, Edwards. 2010. West Midlands Farmsteads and Landscapes Project Regional Statement. | SWR22520 |
| (4*) | Guide: Lake J, Hathaway E, Mindykowski A and Robson-Glyde, S. 2014. Worcestershire Farmsteads Guidance: Farmstead Assessment Framework. English Heritage. | SWR22523 |
| (5*) | Guide: Lake J, Hathaway E, Mindykowski A and Robson-Glyde S. 2014. Worcestershire Farmsteads Guidance: Character Statement. English Heritage. | SWR22524 |
| (6) | Personal Comment: Hathaway, E. 2007 - 2013. Worcestershire Historic Farmsteads and Landscapes Project - Personal Comments. | SWR22517 |
| (7*) | Unpublished document: Lake, J and B, Edwards. 2008. Historic Farmsteads: A Manual for Mapping. | SWR22535 |
| (8) | Map: Guyatt, David. 2002. Transcription of Broadwas Tithe Map of 1839. Worcestershire Record Office. | SWR5625 |
| (9) | Bibliographic reference: Walker, P.. 2011. Tithe Apportionments of Worcestershire 1837-1851. Worcester Historical Society. | SWR21618 |
| (10) | Map: Ordnance Survey. 2003. Digital 1st Edition OS Map (Original scale: 25"(1:2500)). Landmark Digital . | SWR9303 |
| (11) | Map: Ordnance Survey. 2003. Digital 2nd Edition OS Map (Original scale:25"(1:2500)). Landmark Digital. | SWR9687 |



(12) Personal Comment: Noke, M.. 2008 onwards. Personal comment on
updating/creating HER record. . Comment in 2014

SWR1033

Location

National Grid Reference

SO 7580 5529 Sheet No. SO75NE

Administrative Areas

Civil Parish Broadwas, Malvern Hills, Worcestershire

Associated Designations - None Recorded

Associated Historic Landscape Character Records - None Recorded

Related Monuments

WSM53085	Shelter shed at Ivy House Farm, Broadwas	Hierarchical
WSM53274	Farm buildings at Ivy House Farm, Broadwas	Hierarchical
WSM53312	Site of Farm buildings at Ivy House Farm, Broadwas	Hierarchical

Finds recorded in associated Event records

Associated Events/Activities

The Historic Buildings of Worcestershire and Historic Farmstead Characterisation Project (Event - Survey. Ref: WSM43249)



HER Number	Site Name	Record Type
WSM60966	The Cedars, Broadwas	Landscape Component

Monument Types and Dates

FARMSTEAD (19TH CENTURY AD to 21ST CENTURY AD - 1801 AD to 2050 AD)

Description

The Cedars, Broadwas. Partially extant 19th century (?) unlisted farmstead with unconverted buildings. Loose courtyard with three sides of the courtyard formed by working agricultural buildings. Additional, prominent detached elements to the main plan. The farmhouse is attached to the agricultural range. There has been significant loss (greater than 50%) of traditional buildings. Located within or in association to a village. [1][2]

West Midlands Farmsteads and Landscapes Project Regional Statement [3]

Worcestershire Farmsteads Guidance: Part 1 Farmsteads Assessment Framework and Part 2 Worcestershire Farmsteads Character Statement [4][5]

Farmhouse: 19th century (?) Working building(s): 19th century (?) Agricultural buildings or buildings associated with large house (e.g. stables, coach house, garden buildings?) [6]

Historic Farmsteads: A Manual for Mapping [7]

Farm buildings shown on Ordnance Survey 2nd Edition map and on 1960s mapping, no longer on modern map. Buildings shown on 2nd Edition map include glass roofed buildings, two open sided buildings (all sides open), pigsties, a range of buildings behind the farm house and other farm buildings. Some of these buildings are visible on the Broadwas tithe map (1838), parcel number 131 (owned by Miss Charlotte Elizabeth Stewart and occupied by James Harrison) is described as 'House, Garden, Fold etc'. The farmhouse is much smaller in size on the tithe map and a lot of the outbuildings, especially the glass roofed and open-sided buildings, are not present. The Ordnance Survey 1st Edition map show the farmhouse has been extended.[8][9][10][11][12][13]

Sources

- | | | |
|------|---|----------|
| (1) | Digital archive: Gough, E. 2006. Worcestershire Historic Farmsteads and Landscapes Project - GIS Layer. Worcestershire Historic Environment and Archaeology. PRN3354 | SWR9231 |
| (2*) | Unpublished document: Hathaway, E, Lake, J and A, Mindykowski. 2012. Worcestershire Historic Farmsteads Characterisation Project (The West Midlands Farmsteads and Landscapes Project). English Heritage. | SWR22519 |
| (3) | Bibliographic reference: Lake, J and B, Edwards. 2010. West Midlands Farmsteads and Landscapes Project Regional Statement. | SWR22520 |
| (4*) | Guide: Lake J, Hathaway E, Mindykowski A and Robson-Glyde, S. 2014. Worcestershire Farmsteads Guidance: Farmstead Assessment Framework. English Heritage. | SWR22523 |
| (5*) | Guide: Lake J, Hathaway E, Mindykowski A and Robson-Glyde S. 2014. Worcestershire Farmsteads Guidance: Character Statement. English Heritage. | SWR22524 |
| (6) | Personal Comment: Hathaway, E. 2007 - 2013. Worcestershire Historic Farmsteads and Landscapes Project - Personal Comments. | SWR22517 |
| (7*) | Unpublished document: Lake, J and B, Edwards. 2008. Historic Farmsteads: A Manual for Mapping. | SWR22535 |
| (8) | Map: Ordnance Survey. 2003. Digital 2nd Edition OS Map (Original scale:25"(1:2500)). Landmark Digital. | SWR9687 |
| (9) | Map: Ordnance Survey. 1954-1963. Digital 5th Edition OS Map (Original scale:6" (1:10560)). Landmark Digital. | SWR4425 |
| (10) | Map: Guyatt, David. 2002. Transcription of Broadwas Tithe Map of 1839. Worcestershire Record Office. | SWR5625 |



-
- | | | |
|------|--|----------|
| (11) | Bibliographic reference: Walker, P.. 2011. Tithe Apportionments of Worcestershire 1837-1851. Worcester Historical Society. | SWR21618 |
| (12) | Map: Ordnance Survey. 2003. Digital 1st Edition OS Map (Original scale: 25"(1:2500)). Landmark Digital . | SWR9303 |
| (13) | Personal Comment: Noke, M.. 2008 onwards. Personal comment on updating/creating HER record. . Comment in 2014 | SWR1033 |
-

Location

National Grid Reference

SO 7566 5535 Sheet No. SO75NE

Administrative Areas

Civil Parish Broadwas, Malvern Hills, Worcestershire

Associated Designations - None Recorded

Associated Historic Landscape Character Records - None Recorded

Related Monuments

WSM50816	Site of farm buildings at The Cedars, Broadwas	Hierarchical
WSM53316	The Cedars, Broadwas	Hierarchical

Finds recorded in associated Event records

Associated Events/Activities

The Historic Buildings of Worcestershire and Historic Farmstead Characterisation Project (Event - Survey. Ref: WSM43249)



HER Number	Site Name	Record Type
WSM65262	Portable Antiquities Scheme find(s) including a Ceramic 14TH CENTURY AD Vessel	Portable Antiquities

Monument Types and Dates

FINDSPOT (14TH CENTURY AD to 16TH CENTURY AD - 1400 AD to 1600 AD)

Evidence	FIND

Description

WMID-4CBBF4 - An incomplete handle from a medieval or post medieval German saltglazed vessel. The handle broadly rectangular in plan, with one end that flares out slightly. Both ends are broken. The handle is concave in profile. Ridges run down the handle, which are particularly pronounced on the front.

The fabric is fine and cream coloured with sparse coarse rounded inclusions which are black in colour. The exterior is partially covered with brown saltglaze, and there is also some green biological growth on the surface, particularly the reverse. The handle is 85.8mm long, 42.6mm wide, and 22.1mm thick. It has a mass of 94.2g. Deborah Klemperer of the Potteries Museum and Art Gallery comments that this vessel handle dates from circa the 15th century to the 16th century.[1]

Sources

- | | | |
|-----|---|---------|
| (1) | Internet Site: British Museum. Various. Portable Antiquities Scheme (www.finds.org.uk). The British Museum. | SWR9225 |
|-----|---|---------|

Location

National Grid Reference Withheld

Administrative Areas

Civil Parish Lulsley, Malvern Hills, Worcestershire

Associated Designations - None Recorded

Associated Historic Landscape Character Records - None Recorded

Related Monuments - None Recorded

Associated Finds

FWR15615 VESSEL (1) (14TH CENTURY AD to 16TH CENTURY AD - 1400 AD to 1600 AD) CERAMIC

PAS Ref: WMID-4CBBF4 <http://finds.org.uk/database/artefacts/record/id/226228>

Associated Events/Activities - None Recorded



HER Number	Site Name	Record Type
WSM66924	Area of Ridge and Furrow South of Stoney Ley Farm, Broadwas	Monument

Monument Types and Dates

RIDGE AND FURROW (LATE 11TH CENTURY AD to 19TH CENTURY AD - 1066 AD to 1900 AD)
Evidence EXCAVATED FEATURE

Description

Ridge and furrow identified during excavations. [1]

Sources

(1*) Unpublished document: Webster, J. Cornah, T.. 2015. Archaeological Evaluations in SWR23298 Broadwas, Worcestershire. Worcestershire Archaeology.

Location

National Grid Reference

SO 7585 5538 Sheet No. SO75NE

Administrative Areas - None recorded

Associated Designations - None Recorded

Associated Historic Landscape Character Records - None Recorded

Related Monuments - None Recorded

Finds recorded in associated Event records

Associated Events/Activities

Evaluation in 2014 on land at Stoney Ley Farm, Broadwas (Event - Intervention. Ref: WSM57106)
Ongoing Work: Archaeological Evaluation in 2016 on land at Stoney Ley Farm, Broadwas (Event - Intervention. Ref: WSM69446)



HER Number	Site Name	Record Type
WSM66925	Area of Medieval Occupation South of Stoney Ley Farm, Broadwas	Monument

Monument Types and Dates

OCCUPATION SITE (PRE CONQUEST to 14TH CENTURY AD - 1050 AD to 1400 AD)

Evidence EXCAVATED FEATURE

Description

Linear features, large pit and domestic pottery discovered during excavations suggest an area of occupation. The relatively large quantity of abraded medieval domestic pottery is considered to relate to food preparation on the site. The occupation has been broadly dated to the late 11th - 14th century although the range may have been as narrow as the 12th - 13th century. The associated polygon is largely conjectural, as the extent of the site is unknown. [1]

Sources

(1*) Unpublished document: Webster, J. Cornah, T.. 2015. Archaeological Evaluations in SWR23298 Broadwas, Worcestershire. Worcestershire Archaeology.

Location**National Grid Reference**

SO 7581 5539 Sheet No. SO75NE

Administrative AreasCivil Parish Broadwas, Malvern Hills, Worcestershire

Associated Designations - None Recorded**Associated Historic Landscape Character Records - None Recorded**

Related Monuments - None Recorded

Finds recorded in associated Event records**Associated Events/Activities**

Evaluation in 2014 on land at Stoney Ley Farm, Broadwas (Event - Intervention. Ref: WSM57106)

Ongoing Work: Archaeological Evaluation in 2016 on land at Stoney Ley Farm, Broadwas (Event - Intervention. Ref: WSM69446)



HER Number	Site Name	Record Type
WSM66926	Enclosure, Church Lane Field, Broadwas	Monument

Monument Types and Dates

ENCLOSURE (Unknown date)

Evidence EXCAVATED FEATURE

Description

A large linear feature orientated south-west to north-east turning roughly 90° to a north-west to south-east orientation to the south. It had slightly convex sides to a flat base. Although not fully revealed as it extended beyond the limit of excavation, the ditch measured at least 5.20m in width and was filled with a single sterile, silt rich deposit. A single fragment of modern pottery was recovered from the surface of this deposit but is considered to have derived from the soils above, so the feature is undated. [1]

The associated polygon is largely conjectural, as the full extent of the feature is unknown. [2]

Sources

- (1*) Unpublished document: Webster, J. Cornah, T.. 2015. Archaeological Evaluations in SWR23298 Broadwas, Worcestershire. Worcestershire Archaeology.
- (2) Personal Comment: Sheers, B. Various. Comment On Setting Up Record. WAAS. SWR23170

Location

National Grid Reference

SO 7564 5524 Sheet No. SO75NE

Administrative Areas

Civil Parish Broadwas, Malvern Hills, Worcestershire

Associated Designations - None Recorded

Associated Historic Landscape Character Records - None Recorded

Related Monuments - None Recorded

Finds recorded in associated Event records

Associated Events/Activities

Archaeological Evaluation at Church Lane, Broadwas (Event - Intervention. Ref: WSM66249)

Worcestershire Archive and Archaeology Service

Event Full Report



Report prepared by Worcestershire HER. Tel
01905 845618 or email
HErecord@worcestershire.gov.uk. Information
valid for three months from date of production.

20/06/2018

Number of records: 8

WSM Reference **WSM22156**

Event Name Site visit during devolpment adjacent to Ivy House

No dates recorded

Project Details

Event/Activity Types

Field Survey/Field Observation

Organisation that carried out the work - None Recorded

Finds and Environmental Data - None Recorded

Location

Grid Reference

SO 7577 5533 Sheet No. SO75NE

Administrative Areas

Civil Parish Broadwas, Malvern Hills, Worcestershire

Description

Site visit to observe excavation of footings for new dwellings. No archaeological features or layers observed.[1]

Sources

(1*) Record card: Smith, H. 1996.

SWR10824

Associated Monuments - None recorded

WSM Reference WSM30562

Report prepared by Worcestershire HER. Tel
01905 845618 or email
HErecord@worcestershire.gov.uk. Information
valid for three months from date of production.

Name: Metal Detecting in 2000/2001, Field East of Hop
Pickers Cottage, Lulsley

WSM Reference WSM30562

Event Name Metal Detecting in 2000/2001, Field East of Hop Pickers Cottage, Lulsley

Dates 01/01/2000 - 31/12/2001, at some time (2000)

Project Details**Event/Activity Types**

Field Survey/Geophysical/Metal Detector Survey

Organisation that carried out the work - None Recorded

Finds and Environmental Data

Find No.	Type (quantity) and Date.	Material	Specialist Report
FWR6371	Pottery (6-10) (ROMAN - 43 AD to 410 AD)	CLAY	No
FWR6372	FLOOR TILE (1) (ROMAN - 43 AD to 410 AD)	CERAMIC	No
FWR6373	Pottery (6-10) (12TH CENTURY AD to 14TH CENTURY AD - 1200 AD to 1399 AD)	CLAY	No
FWR6374	Pottery (1) (13TH CENTURY AD to 15TH CENTURY AD - 1300 AD to 1499 AD)	CLAY	No
FWR6375	Pottery (>10) (MEDIEVAL - 1066 AD to 1539 AD)	CLAY	No

Location**Grid Reference**

SO 7492 5534 Sheet No. SO75NW

Administrative Areas

Civil Parish Lulsley, Malvern Hills, Worcestershire

Description

Sherds of pottery found during metal detecting and given to Portable Antiquities Officer. Returned to finder 16.05.01

Roman

5 x fabric 12 abraded sherds (34g)

1 x fabric 3 abraded sherds(12g)

1x ? Tesseræ, abraded (14g)

Medieval

7x fabric 56 abraded cooking pot sherds (90g) 13th to 14th century

2 x Fabric 69 abraded glazed vessels sherd (56g) 13th to 16th century

11 x fabric 99 abraded sherds (70g)

1 x Malvernian ridge tile (16g) 14th to 15th century.[1]

Sources

(1*) Record card: Griffin, Laura. 2001. Unstratified Pottery Recovered During Metal Detecting. Enquiry 01/08. SWR2206

Associated Monuments - None recorded

WSM Reference WSM30562

Name: Metal Detecting in 2000/2001, Field East of Hop
Pickers Cottage, Lulsley



Report prepared by Worcestershire HER. Tel
01905 845618 or email
HErecord@worcestershire.gov.uk. Information
valid for three months from date of production.

WSM Reference WSM31080



Report prepared by Worcestershire HER. Tel 01905 845618 or email HRecord@worcestershire.gov.uk. Information valid for three months from date of production.

Name: Unstratified Finds, Musket Balls, East of Broadwas Church, Broadwas

WSM Reference WSM31080

Event Name Unstratified Finds, Musket Balls, East of Broadwas Church, Broadwas

No dates recorded

Project Details

Event/Activity Types

Find Interpretation/Findspot

Organisation that carried out the work - None Recorded

Finds and Environmental Data

Find No.	Type (quantity) and Date.	Material	Specialist Report
FWR7034	MUSKET BALL (Unknown) (POST MEDIEVAL to 20TH CENTURY AD - 1540 AD to 1901 AD)	LEAD	No

Location

Grid Reference

SO 7571 5509 Sheet No. SO75NE

Administrative Areas

Civil Parish Broadwas, Malvern Hills, Worcestershire

Description

Large numbers of musket shot reported from the field next to Broadwas Church.[1]

No images or descriptions available in the related source.[2]

Sources

- (1*) Personal Comment: M.Glyde. 2002. Meeting with Mr Barhum, Broadwas Court. SWR9298
- (2) Personal Comment: Russell, O.K.. Various. Comment On Setting Up Record. SWR999 WAAS.

Associated Monuments - None recorded

WSM Reference WSM31627

Report prepared by Worcestershire HER. Tel
01905 845618 or email
HErecord@worcestershire.gov.uk. Information
valid for three months from date of production.

Name: Unstratified Find, Polished Axe and Roman Quern,
Broadwas Court, Broadwas

WSM Reference WSM31627

Event Name Unstratified Find, Polished Axe and Roman Quern, Broadwas Court, Broadwas

No dates recorded

Project Details**Event/Activity Types**

Find Interpretation/Findspot

Organisation that carried out the work - None Recorded

Finds and Environmental Data

Find No.	Type (quantity) and Date.	Material	Specialist Report
FWR3326	POLISHED AXEHEAD (1) (NEOLITHIC - 4000 BC to 2351 BC)	STONE	No
FWR3327	QUERN (1) (ROMAN - 43 AD to 410 AD)	STONE	No

Location**Grid Reference**

SO 7541 5518 Sheet No. SO75NE

Administrative Areas

Civil Parish Broadwas, Malvern Hills, Worcestershire

Description

Polished axe (Not British) and Roman quern found in garden north of Broadwas Court, where River Teme is eroding bank.[1]

Axe may have been brought into the area by antiquities collector.

Sources

(1*) Personal Comment: M.Glyde. 2002. Meeting with Mr Barhum, Broadwas Court. SWR9298

Associated Monuments - None recorded



Name: Evaluation in 2014 on Land at Broadwas School, Broadwas

WSM Reference WSM57105

Event Name Evaluation in 2014 on Land at Broadwas School, Broadwas

Dates

Project Details

Event/Activity Types - None recorded

Organisation that carried out the work

The Historic Environment Consultancy

Finds and Environmental Data

Find No.	Type (quantity) and Date.	Material	Specialist Report
FWR18534	Undefined (4)	COAL	No
FWR18535	BRICK (4) (POST MEDIEVAL to 21ST CENTURY AD - 1540 AD to 2050 AD)	CERAMIC	No
FWR18536	Undefined (2)	IRON	No
FWR18537	POT (2) (MODERN - 1901 AD to 2050 AD)	CERAMIC	No
FWR18538	POT (1) (POST MEDIEVAL - 1540 AD to 1900 AD)	CERAMIC	No

Location

Grid Reference

SO 7587 5519 Sheet No. SO75NE

Administrative Areas

Civil Parish Broadwas, Malvern Hills, Worcestershire

Description

Excavations adjacent to the school produced evidence for the use of the field as an orchard in the early 19th century, but no other archaeological features or deposits were noted, and no evidence was revealed to suggest that any earlier occupation or activity had occurred. [1]

Sources

(1*) Unpublished document: Webster, J. Cornah, T.. 2015. Archaeological Evaluations in Broadwas, Worcestershire. Worcestershire Archaeology.	SWR23298	Download
--	----------	--------------------------

Associated Monuments - None recorded



Name: Evaluation in 2014 on land at Stoney Ley Farm, Broadwas

WSM Reference WSM57106

Event Name Evaluation in 2014 on land at Stoney Ley Farm, Broadwas

Dates

Project Details

Event/Activity Types - None recorded

Organisation that carried out the work

The Historic Environment Consultancy

Finds and Environmental Data

Find No.	Type (quantity) and Date.	Material	Specialist Report
FWR18539	POT (>10) (MEDIEVAL - 1066 AD to 1539 AD)	CERAMIC	No
FWR18540	POT (1) (14TH CENTURY AD to 15TH CENTURY AD - 1301 AD to 1500 AD)	CERAMIC	No
FWR18541	ROOF TILE (1) (14TH CENTURY AD to 15TH CENTURY AD - 1301 AD to 1500 AD)	CERAMIC	No
FWR18542	POT (1) (POST MEDIEVAL - 1540 AD to 1900 AD)	CERAMIC	No
FWR18543	ROOF TILE (1) (POST MEDIEVAL - 1540 AD to 1900 AD)	CERAMIC	No
FWR18544	BRICK (1) (POST MEDIEVAL to 21ST CENTURY AD - 1540 AD to 2050 AD)	CERAMIC	No

Location

Grid Reference

SO 7583 5530 Sheet No. SO75NE

Administrative Areas

Civil Parish Broadwas, Malvern Hills, Worcestershire

Description

At Stoney Ley Farm, the site appeared to have been divided in two by a boundary ditch. To the west were a number of linears and a large pit indicative of domestic occupation; to the east a field with ridge and furrow. The relatively large quantity of abraded medieval domestic pottery associated with the western features is considered likely to relate to food preparation on the site rather than discard during manuring. It is broadly dated to the late 11th-14th century, although it may be as narrow as 12th-13th century. [1]

Sources

(1*) Unpublished document: Webster, J. Cornah, T.. 2015. Archaeological Evaluations in Broadwas, Worcestershire. Worcestershire Archaeology. SWR23298 [Download](#)

Associated Monuments

WSM66924 Area of Ridge and Furrow South of Stoney Ley Farm, Broadwas (Monument WSM66924)

WSM66925 Area of Medieval Occupation South of Stoney Ley Farm, Broadwas (Monument WSM66925)



Name: Archaeological Evaluation at Church Lane, Broadwas

WSM Reference WSM66249

Event Name Archaeological Evaluation at Church Lane, Broadwas

Dates 01/12/2014 - 31/12/2014, between (2014)

Project Details

Event/Activity Types - None recorded

Organisation that carried out the work

Worcestershire Archive and Archaeology Service

Finds and Environmental Data

Find No.	Type (quantity) and Date.	Material	Specialist Report
FWR18545	Undefined (3)		No
FWR18546	NAIL (2) (POST MEDIEVAL - 1540 AD to 1900 AD)	IRON	No
FWR18547	POT (3) (POST MEDIEVAL - 1540 AD to 1900 AD)	CERAMIC	No
FWR18548	BRICK (1) (POST MEDIEVAL to 21ST CENTURY AD - 1540 AD to 2050 AD)	CERAMIC	No
FWR18549	TILE (4) (POST MEDIEVAL to 21ST CENTURY AD - 1540 AD to 2050 AD)	CERAMIC	No
FWR18550	DRAIN PIPE (6-10) (POST MEDIEVAL to 21ST CENTURY AD - 1540 AD to 2050 AD)	CERAMIC	No
FWR18551	POT (6-10) (MODERN - 1901 AD to 2050 AD)	CERAMIC	No
FWR18552	TILE (2) (MODERN - 1901 AD to 2050 AD)	CERAMIC	No
FWR18553	VESSEL (1) (MODERN - 1901 AD to 2050 AD)	GLASS	No

Location

Grid Reference

SO 7561 5520 Sheet No. SO75NE

Administrative Areas

Civil Parish Broadwas, Malvern Hills, Worcestershire

Description

A wide ditch with a 90° return was revealed, orientated south-west to north-east and north-west, to south-east toward the northern end of Church Lane Field. It is postulated to form an enclosure although is undated. Other features within the field were determined to be drainage ditches, ridge and furrow and a field boundary, all of post-medieval or modern origin, relating to agricultural activity. [1]



Name: Archaeological Evaluation at Church Lane, Broadwas

Sources

(1*) Unpublished document: Webster, J. Cornah, T.. 2015. Archaeological Evaluations in Broadwas, Worcestershire. Worcestershire Archaeology.

SWR23298

[Download](#)

Associated Monuments

WSM66926 Enclosure, Church Lane Field, Broadwas (Monument WSM66926)

WSM Reference WSM69446



Report prepared by Worcestershire HER. Tel 01905 845618 or email HRecord@worcestershire.gov.uk. Information valid for three months from date of production.

Name: Ongoing Work: Archaeological Evaluation in 2016 on land at Stoney Ley Farm, Broadwas

WSM Reference WSM69446

Event Name Ongoing Work: Archaeological Evaluation in 2016 on land at Stoney Ley Farm, Broadwas

Dates

Project Details

Event/Activity Types - None recorded

Organisation that carried out the work

Rubicon Heritage

Finds and Environmental Data - None Recorded

Location

Grid Reference

SO 7582 5539 Sheet No. SO75NE

Administrative Areas

Civil Parish Broadwas, Malvern Hills, Worcestershire

Description

Number issued to Rubicon Heritage 09/10/17. No report recieved.

Sources - None recorded

Associated Monuments

WSM66924 Area of Ridge and Furrow South of Stoney Ley Farm, Broadwas (Monument WSM66924)

WSM66925 Area of Medieval Occupation South of Stoney Ley Farm, Broadwas (Monument WSM66925)

Worcestershire Archive and Archaeology Service

Historic Landscape Characterisation Full Report



Report prepared by Worcestershire HER. Tel 01905 845618 or email HRecord@worcestershire.gov.uk. Information valid for three months from date of production.

19/06/2018

Number of records: 19

HLCUID	Name	HLC Type	HLC Code	Confidence
HWR7621	Broadwas	Modern Expansion	SET-SET3	
Broad Type				
Settlement				

Period

20TH CENTURY AD to 21ST CENTURY AD - 1946 AD to 2050 AD

Full Description

Additional Information

Attributes

Type	Value
------	-------

Previous Types

Previous Broad Type	Previous HLC Type	Confidence
Fields and Enclosed Land	Meadow	
POST MEDIEVAL to 18TH CENTURY AD - 1540 AD to 1799 AD		

National Grid Reference

Centred SO 7542 5525 (121m by 205m) SO75NE

Area (Hectares)

1.27

Sources - None recorded

HLCUID **HWR7624**



Report prepared by Worcestershire HER. Tel
01905 845618 or email
archaeology@worcestershire.gov.uk.
Information valid for three months from date of
production.

HLCUID	Name	HLC Code
HWR7624		FEL-FEL13
Broad Type	HLC Type	Confidence
Fields and Enclosed Land	Field Amalgamation	
Period		
20TH CENTURY AD to 21ST CENTURY AD - 1946 AD to 2050 AD		

Full Description

Additional Information

Attributes

<i>Type</i>	<i>Value</i>
-------------	--------------

Previous Types

Previous Broad Type	Previous HLC Type	Confidence
Orchard/Horticulture	Pre-1880's Orchard	
18TH CENTURY AD to 20TH CENTURY AD - 1800 AD to 1913 AD		

National Grid Reference

Centred SO 7573 5558 (212m by 373m) SO75NE

Area (Hectares)

3.77

Sources - None recorded

HLCUID	Name	HLC Code
HWR7625		FEL-FEL6
Broad Type	HLC Type	Confidence
Fields and Enclosed Land	Piecemeal Enclosure	
Period		
POST MEDIEVAL to 18TH CENTURY AD - 1540 AD to 1799 AD		

Full Description

Additional Information

Attributes

<i>Type</i>	<i>Value</i>
-------------	--------------

Previous Types - None recorded

National Grid Reference

Centred SO 7546 5544 (162m by 276m) SO75NE

Area (Hectares)

2.30

Sources - None recorded

HLCUID **HWR7626**



Report prepared by Worcestershire HER. Tel
01905 845618 or email
archaeology@worcestershire.gov.uk.
Information valid for three months from date of
production.

HLCUID	Name	HLC Code
HWR7626		ORC-ORC1
Broad Type	HLC Type	Confidence
Orchard/Horticulture	Pre-1880's Orchard	
Period		
20TH CENTURY AD to 21ST CENTURY AD - 1946 AD to 2050 AD		

Full Description

Additional Information

Attributes

Type	Value
-------------	--------------

Previous Types

Previous Broad Type	Previous HLC Type	Confidence
Fields and Enclosed Land	Piecemeal Enclosure	
18TH CENTURY AD to 20TH CENTURY AD - 1800 AD to 1913 AD		

National Grid Reference

Centred SO 7557 5545 (139m by 193m)	SO75NE
-------------------------------------	--------

Area (Hectares)

2.15

Sources - None recorded

HLCUID **HWR7627**



Report prepared by Worcestershire HER. Tel
01905 845618 or email
archaeology@worcestershire.gov.uk.
Information valid for three months from date of
production.

HLCUID	Name	HLC Code
HWR7627	Adjacent Landymoor Coppice	FEL-FEL11
Broad Type	HLC Type	Confidence
Fields and Enclosed Land	Parliamentary Enclosure	
Period		
18TH CENTURY AD to 20TH CENTURY AD - 1800 AD to 1913 AD		

Full Description

Additional Information

Attributes

Type	Value
-------------	--------------

Previous Types

Previous Broad Type	Previous HLC Type	Confidence
Ornamental, Parkland and Recreational	Parkland	
POST MEDIEVAL to 18TH CENTURY AD - 1540 AD to 1799 AD		

National Grid Reference

Centred SO 7563 5576 (435m by 485m) SO75NE

Area (Hectares)

13.18

Sources - None recorded

HLCUID	Name	HLC Code
HWR7628	Landymoor Coppice	WDL-WDL1
Broad Type	HLC Type	Confidence
Woodland	Ancient Semi-Natural Woodland	
Period		
MEDIEVAL - 1066 AD to 1539 AD		

Full Description

Additional Information

Attributes

Type	Value
-------------	--------------

Previous Types - None recorded

National Grid Reference

Centred SO 7540 5581 (269m by 718m) SO75NE

Area (Hectares)

5.04

Sources - None recorded

HLCUID **HWR7630**



Report prepared by Worcestershire HER. Tel
01905 845618 or email
archaeology@worcestershire.gov.uk.
Information valid for three months from date of
production.

HLCUID	Name	HLC Code
HWR7630		FEL-FEL13
Broad Type	HLC Type	Confidence
Fields and Enclosed Land	Field Amalgamation	
Period		
20TH CENTURY AD to 21ST CENTURY AD - 1946 AD to 2050 AD		

Full Description

Additional Information

Attributes

Type	Value
-------------	--------------

Previous Types

Previous Broad Type	Previous HLC Type	Confidence
Orchard/Horticulture	Pre-1880's Orchard	
18TH CENTURY AD to 20TH CENTURY AD - 1800 AD to 1913 AD		
Fields and Enclosed Land	Piecemeal Enclosure	
POST MEDIEVAL to 18TH CENTURY AD - 1540 AD to 1799 AD		

National Grid Reference

Centred SO 7608 5552 (321m by 418m)	SO75NE
-------------------------------------	--------

Area (Hectares)

5.30

Sources - None recorded

HLCUID **HWR7635**



Report prepared by Worcestershire HER. Tel
01905 845618 or email
archaeology@worcestershire.gov.uk.
Information valid for three months from date of
production.

HLCUID	Name		HLC Code
HWR7635	Broadwas		SET-SET3
Broad Type		HLC Type	Confidence
Settlement		Modern Expansion	

Period

20TH CENTURY AD to 21ST CENTURY AD - 1946 AD to 2050 AD

Full Description

Additional Information

Attributes

Type	Value
-------------	--------------

Previous Types

Previous Broad Type	Previous HLC Type	Confidence
Fields and Enclosed Land	Piecemeal Enclosure	

POST MEDIEVAL to 18TH CENTURY AD - 1540 AD to 1799 AD

National Grid Reference

Centred SO 7599 5529 (271m by 259m) SO75NE

Area (Hectares)

3.45

Sources - None recorded

HLCUID **HWR7636**



Report prepared by Worcestershire HER. Tel
01905 845618 or email
archaeology@worcestershire.gov.uk.
Information valid for three months from date of
production.

HLCUID	Name	HLC Code
HWR7636		SET-SET7
Broad Type	HLC Type	Confidence
Settlement	Interrupted Row	
Period		
18TH CENTURY AD to 20TH CENTURY AD - 1800 AD to 1913 AD		

Full Description

Additional Information

Attributes

Type	Value
-------------	--------------

Previous Types

Previous Broad Type	Previous HLC Type	Confidence
Fields and Enclosed Land	Piecemeal Enclosure	
POST MEDIEVAL to 18TH CENTURY AD - 1540 AD to 1799 AD		

National Grid Reference

Centred SO 7591 5580 (254m by 298m) SO75NE

Area (Hectares)

2.68

Sources - None recorded

HLCUID	Name	HLC Code
HWR7637		FEL-FEL6
Broad Type	HLC Type	Confidence
Fields and Enclosed Land	Piecemeal Enclosure	
Period		
POST MEDIEVAL to 18TH CENTURY AD - 1540 AD to 1799 AD		

Full Description

Additional Information

Attributes

Type	Value
-------------	--------------

Previous Types - None recorded

National Grid Reference

Centred SO 7602 5573 (610m by 639m) SO75NE

Area (Hectares)

16.22

Sources - None recorded

HLCUID **HWR7638**



Report prepared by Worcestershire HER. Tel
01905 845618 or email
archaeology@worcestershire.gov.uk.
Information valid for three months from date of
production.

HLCUID	Name	HLC Code
HWR7638	Broadwas	SET-SET6
Broad Type	HLC Type	Confidence
Settlement	Nucleated Row	
Period		
POST MEDIEVAL to 18TH CENTURY AD - 1540 AD to 1799 AD		

Full Description

Additional Information

Attributes

<i>Type</i>	<i>Value</i>
-------------	--------------

Previous Types - None recorded

National Grid Reference

Centred SO 7590 5520 (783m by 494m)	SO75NE
-------------------------------------	--------

Area (Hectares)

11.74

Sources - None recorded

HLCUID	Name	HLC Code
HWR7640	Broadwas	SET-SET6
Broad Type	HLC Type	Confidence
Settlement	Nucleated Row	
Period		
POST MEDIEVAL to 18TH CENTURY AD - 1540 AD to 1799 AD		

Full Description

Additional Information

Attributes

<i>Type</i>	<i>Value</i>
-------------	--------------

Previous Types - None recorded

National Grid Reference

Centred SO 7551 5514 (203m by 353m)	SO75NE
-------------------------------------	--------

Area (Hectares)

3.76

Sources - None recorded

HLCUID **HWR7641**



Report prepared by Worcestershire HER. Tel
01905 845618 or email
archaeology@worcestershire.gov.uk.
Information valid for three months from date of
production.

HLCUID	Name	HLC Code
HWR7641		FEL-FEL13
Broad Type	HLC Type	Confidence
Fields and Enclosed Land	Field Amalgamation	
Period		
20TH CENTURY AD to 21ST CENTURY AD - 1946 AD to 2050 AD		

Full Description

Additional Information

Attributes

Type	Value
-------------	--------------

Previous Types

Previous Broad Type	Previous HLC Type	Confidence
Fields and Enclosed Land	Meadow	
POST MEDIEVAL to 18TH CENTURY AD - 1540 AD to 1799 AD		

National Grid Reference

Centred SO 7547 5471 (822m by 780m)	SO75SE
-------------------------------------	--------

Area (Hectares)

27.63

Sources - None recorded

HLCUID **HWR7642**



Report prepared by Worcestershire HER. Tel
01905 845618 or email
archaeology@worcestershire.gov.uk.
Information valid for three months from date of
production.

HLCUID	Name	HLC Code
HWR7642		FEL-FEL13
Broad Type	HLC Type	Confidence
Fields and Enclosed Land	Field Amalgamation	
Period		
20TH CENTURY AD to 21ST CENTURY AD - 1946 AD to 2050 AD		

Full Description

Additional Information

Attributes

Type	Value
-------------	--------------

Previous Types

Previous Broad Type	Previous HLC Type	Confidence
Fields and Enclosed Land	Small Irregular or Rectilinear Fields	
World War One to World War Two - 1914 AD to 1945 AD		
Orchard/Horticulture	Pre-1880's Orchard	
18TH CENTURY AD to 20TH CENTURY AD - 1800 AD to 1913 AD		
Fields and Enclosed Land	Piecemeal Enclosure	
POST MEDIEVAL to 18TH CENTURY AD - 1540 AD to 1799 AD		

National Grid Reference

Centred SO 7584 5498 (583m by 602m)	SO75SE
-------------------------------------	--------

Area (Hectares)

21.47

Sources - None recorded

HLCUID **HWR7666**



Report prepared by Worcestershire HER. Tel
01905 845618 or email
archaeology@worcestershire.gov.uk.
Information valid for three months from date of
production.

HLCUID	Name	HLC Code
HWR7666		FEL-FEL14
Broad Type	HLC Type	Confidence
Fields and Enclosed Land	Meadow	
Period		
POST MEDIEVAL to 18TH CENTURY AD - 1540 AD to 1799 AD		

Full Description

Additional Information

Attributes

Type	Value
-------------	--------------

Previous Types - None recorded

National Grid Reference

Centred SO 7512 5518 (320m by 276m)	SO75NE
-------------------------------------	--------

Area (Hectares)

5.07

Sources - None recorded

HLCUID	Name	HLC Code
HWR7667		FEL-FEL13
Broad Type	HLC Type	Confidence
Fields and Enclosed Land	Field Amalgamation	
Period		
20TH CENTURY AD to 21ST CENTURY AD - 1946 AD to 2050 AD		

Full Description

Additional Information

Attributes

Type	Value
-------------	--------------

Previous Types

Previous Broad Type	Previous HLC Type	Confidence
Fields and Enclosed Land	Meadow	
POST MEDIEVAL to 18TH CENTURY AD - 1540 AD to 1799 AD		

National Grid Reference

Centred SO 7517 5502 (891m by 1321m)	SO75NE
--------------------------------------	--------

Area (Hectares)

38.60

Sources - None recorded

HLCUID **HWR7694**



Report prepared by Worcestershire HER. Tel
01905 845618 or email
archaeology@worcestershire.gov.uk.
Information valid for three months from date of
production.

HLCUID	Name	HLC Code
HWR7694	Adjacent River Teme	FEL-FEL14
Broad Type	HLC Type	Confidence
Fields and Enclosed Land	Meadow	
Period		
POST MEDIEVAL to 18TH CENTURY AD - 1540 AD to 1799 AD		

Full Description

Additional Information

Attributes

<i>Type</i>	<i>Value</i>
-------------	--------------

Previous Types - None recorded

National Grid Reference

Centred SO 7511 5589 (1249m by 1105m) SO75NE

Area (Hectares)

35.32

Sources - None recorded

HLCUID	Name	HLC Code
HWR7724		WDL-WDL3
Broad Type	HLC Type	Confidence
Woodland	Recent Woodland (Secondary)	
Period		
POST MEDIEVAL to 18TH CENTURY AD - 1540 AD to 1799 AD		

Full Description

Additional Information

Attributes

<i>Type</i>	<i>Value</i>
-------------	--------------

Previous Types - None recorded

National Grid Reference

Centred SO 7507 5483 (819m by 1109m) SO75SE

Area (Hectares)

11.43

Sources - None recorded

HLCUID **HWR15084**



Report prepared by Worcestershire HER. Tel
01905 845618 or email
archaeology@worcestershire.gov.uk.
Information valid for three months from date of
production.

HLCUID	Name		HLC Code
HWR15084	River Teme		WVF-WVF6
Broad Type		HLC Type	Confidence
Water and Valley Floor		Natural Open Water	Certain
Period			
POST MEDIEVAL to 18TH CENTURY AD - 1540 AD to 1799 AD			

Full Description

Additional Information

Attributes

Type	Value
Wetland Type Designation	Open Water
Enclosed	Yes

Previous Types - None recorded

National Grid Reference

Centred SO 6956 6258 (24996m by 16068m) SO66SE

Area (Hectares)

107.71

Sources - None recorded