

# **BAMBURGH RESEARCH PROJECT**

## **6 WYNDING COTTAGE BAMBURGH NORTHUMBERLAND**



### **REPORT ON TRIAL TRENCH EVALUATION**

Compiled for Mr Mrs Annabel Dobson by The Bamburgh Research Project: Commercial Projects Section

BRP 18/03b

September 2018

## CONTENTS

<b>SUMMARY</b>	3
<b>1.0 INTRODUCTION</b>	5
<b>2.0 THE SITE</b>	5
2.1 Location	5
<b>3.0 ARCHAEOLOGICAL BACKGROUND</b>	5
3.1 The prehistoric period (8,000 BC to 1 <sup>st</sup> century AD)	5
3.2 The Roman period (1 <sup>st</sup> century AD to 5 <sup>th</sup> century AD)	6
3.3 The early medieval period (5 <sup>th</sup> century AD to 12 <sup>th</sup> century AD)	7
3.4 The medieval period (12 <sup>th</sup> century AD to 16 <sup>th</sup> century AD)	8
3.5 The post medieval period (16 <sup>th</sup> century to the present)	10
3.6 Cartographic evidence	10
3.7 Archaeological interventions	10
<b>4.0 IMPACT OF THE DEVELOPMENT</b>	10
<b>5.0 METHODOLOGY</b>	11
5.1 Trial Trench Evaluation	11
3.2 General standards	11
<b>6.0 EXCAVATION RESULTS</b>	13
6.1 Trench 1	13
6.2 Trench 2	13
<b>7.0 DISCUSSION</b>	13
<b>8.0 CONCLUSIONS</b>	14
<b>REFERENCES</b>	15
<b>APPENDIX I: WRITTEN SCHEDULE OF EXCAVATION</b>	16
<b>APPENDIX II: POTTERY</b>	21
<i>Figure 1 Location plan</i>	22
<i>Figure 2 Location of the development in Bamburgh Village</i>	23
<i>Figure 3 Location of the proposed building and evaluation trial trenches</i>	24
<i>Plate 1: Trench 1, facing south</i>	25
<i>Plate 2: Trench 1, facing north</i>	25
<i>Plate 3: Trench 2, facing west</i>	26

## SUMMARY

*This document has been compiled by The Bamburgh Research Project (BRP) for Mrs Annabel Dobson during September 2018 and details the results of the trial trench evaluation undertaken within the approach to 6 Wynding Cottage, Bamburgh, Northumberland. The work was undertaken in compliance with a WSI prepared by BRP in August 2018 and in order to fulfil a requirement for an archaeological evaluation in advance of the consideration of the planning application. The present study represents the first phase in a process of archaeological assessment and is intended to assess the need for additional work to be conducted, prior to the submission and determination of a planning decision. The NCC planning reference is 18/00355/PREAPP and the OASIS reference is bamburgh1-329578.*

*The proposed development area lies in the central northern part of Bamburgh Village west of the sports field, 7km east of Belford in north east Northumberland at grid reference NU 18070 35034 (Figures 1 and 2).*

*The Northumberland Historic Environment Record (HER) for the vicinity of the site, to a radius of 1km, shows some seventy nine entries. Fifty six of the seventy nine entries are of post-medieval date post-medieval date, including numerous listed buildings and World War II defensive items. Six items are of prehistoric date, including evidence for Mesolithic activity, Bronze Age burial and probably Iron Age cropmarks, indicative of a settled landscape. With the exception of two, undated feature, the remaining fifteen items are of early medieval and medieval date, underlining the importance of Bamburgh in the medieval period.*

*The post-medieval history of the village is dominated by its ownership by a series of great estates beginning with the purchase of the castle and village by Nathaniel Crewe, Bishop of Durham, in the early 18<sup>th</sup> century. It was purchased by the first Lord Armstrong in 1888 and remains in the ownership of the Trustees of Lord Armstrong to the present.*

*In Trench 1 subsoil (102) within the trench was exposed between 0.5 and 0.7m below ground level. Subsoil was present as a medium red-brown sandy-silt with few sandstone fragments. This was overlain by a thick layer of buried soil (101), comprising a dark red-brown sandy silt with frequent crushed sandstone fragments and rare charcoal that was up to 0.55m thick at its deepest. This layer contained three sherds of medieval pottery of 13<sup>th</sup> to 14<sup>th</sup> century date and a single sherd of porcelain ceramic. This layer was sealed by a thin layer of gravel and terram (100) laid for access and parking (Figure 1 and Plates 1 and 2).*

*Trench 2 revealed subsoil (202) exposed at 0.5m and as in Trench 1 it comprised a medium red-brown sandy-silt with few stone fragments. Again a depth of soil (201), up to 0.4m thick, comprising a dark red-brown sandy silt with frequent crushed sandstone fragments and rare charcoal was present sealed by terram and gravel (200).*

*There are no features or finds to indicate prehistoric, Roman or early medieval activity and in the absence of structural evidence or features of medieval date and the presence of only three sherds of pottery the trenching has little detail to add beyond being indicative that if the Wynding was a medieval street the present site does not lie on the line of a build up street frontage. As the Wynding is likely to have been on the periphery of the borough, it was likely a short lived street in the medieval period and given the collapse of Bamburgh as an urban centre from the time of Edward I and the border wars, the general absence of evidence should be seen as inconclusive regarding the extent of the borough.*

*With regard to the proposed development it is clear that the developed soil on the site indicates that any features of archaeological interest are unlikely to be encountered above 0.5m to 0.6m below ground level and that much of the site may be devoid of such features at all.*

**6 WYNDING COTTAGE  
BAMBURGH  
NORTHUMBERLAND  
REPORT ON  
TRIAL TRENCH EVALUATION**

## **2.0 INTRODUCTION**

- 1.0.1 This document has been compiled by The Bamburgh Research Project (BRP) for Mrs Annabel Dobson during September 2018 and details the results of the trial trench evaluation undertaken within the Walled Garden, Bamburgh, Northumberland during November.
- 1.0.2 The work was undertaken in compliance with a WSI prepared by BRP in October 2016 and in order to fulfil a requirement for an archaeological evaluation in advance of the consideration of the planning application. The present study represents the first phase in a process of archaeological assessment and is intended to assess the need for additional work to be conducted, prior to the submission and determination of a planning decision. The NCC planning reference is 18/00355/PREAPP and the OASIS reference is bamburgh1-329578.

## **2.0 THE SITE**

### **2.1 Location**

- 2.1.1 The proposed development area lies in the central northern part of Bamburgh Village west of the sports field, 7km east of Belford in north east Northumberland at grid reference NU 18070 35035 (Figures 1 and 2).

## **3.0 ARCHAEOLOGICAL BACKGROUND**

- 3.0.1 The Northumberland Historic Environment Record (HER) for the vicinity of the site, to a radius of 1km, shows some seventy nine entries. Fifty six of the seventy nine entries are of post-medieval date, including numerous listed buildings and World War II defensive items. Six items are of prehistoric date, including evidence for Mesolithic activity, Bronze Age burial and probably Iron Age cropmarks, indicative of a settled landscape. With the exception of two, undated feature, the remaining fifteen items are of early medieval and medieval date, underlining the importance of Bamburgh in the medieval period.

### **3.1 The prehistoric period (8,000 BC to 1<sup>st</sup> century AD)**

- 3.1.1 The earliest human activity in the Bamburgh area dates from the Mesolithic period (8,000 BC to 4,000 BC) that followed the end of the last ice age. The population during this early period is usually perceived as small numbers of hunter-gatherers occupying temporary camps, often to be found by the sea and along river or stream courses. At Howick, however, 17km south of Bamburgh, recent excavation has uncovered a circular, sunken-floored house of Mesolithic date, proving that permanent settlements could also exist (Waddington 2003, 394-6). A similar house has also recently been discovered near Dunbar.

- 3.1.2 Finds of flints of Mesolithic date have been identified at two find spots near Budle, one of which comprised over 300 flints, and also on Brada Hill, west of the village. Mesolithic activity can be demonstrated within the village envelope by a finds of such flints immediately south of the castle site (HER 5092 and HER 5095) (Figure 3).
- 3.1.3 The Neolithic period (4,000 BC to 2,500 BC) marked the introduction of farming together with the production of pottery and many more permanent settlements. Finds of Neolithic date within the area are not common and are represented by an axe head found near to Budle during the cutting of a trench and a further fragment of a shale axe identified immediately south of Glororum. It is far from certain that a settlement would have existed in the area of Bamburgh Village at this early time, but the rich farmland of the coastal plain of Northumberland would have been extensively exploited from that time. Evidence for early farming activity may well underlie the area of the present village.
- 3.1.4 Finds of Bronze Age date (2,500 BC to 800 BC) within the area comprise the discovery of a arrowhead at Budle and part of a stone mould for a rapier discovered just north of Hoppen Hall. At Bamburgh, the presence of a putative round barrow (HER 5251) - a scheduled ancient monument attests to a Bronze Age presence in the village area of some status. The 'barrow' was investigated during the 19<sup>th</sup> century, when a cist containing a human burial was discovered. A further putative barrow was investigated by the Bamburgh Research Project in 2003 and found to be a geological feature. It is quite likely therefore that the scheduled barrow is also of geological origin, but that it became the focus of Bronze Age cist burial due to its barrow-like appearance. Some degree of settlement activity, of Bronze Age date, is likely, though the focus of such activity may lie on the defensible rock plateau now occupied by the castle.
- 3.1.5 The discovery of pottery of Iron Age date (800 BC to 1<sup>st</sup> century AD) during excavation undertaken within the West Ward of Bamburgh Castle demonstrates that the castle site represented the focus of settlement activity at Bamburgh from at least that time if not earlier (Hope-Taylor 1960, 11). No further finds of Iron Age date are known from the village area.
- 3.1.6 The dating of cropmark sites, or those identified by geophysical survey, is an uncertain art. Nevertheless, the reported presence of a hut circle on Brady Crag and of a number of cropmark enclosures identified in the Bamburgh area, including one located in a field to the immediate south-west of the village (HER 5381, 14935 and 24161), would indicate that the Bamburgh environs were a settled landscape during the later prehistoric period, and therefore that features and sites of such a date could be present beneath the village properties.
- 3.1.7 The discovery of a small number of potentially worked flints within test pits, dug by the Bamburgh Research Project, at the western end of the village (HER 22024) provides further evidence for prehistoric activity within the village envelope (BRP 2003, 7).

### **3.2 The Roman period (1<sup>st</sup> century AD to 5<sup>th</sup> century AD)**

- 3.2.1 Pottery of Romano-British date was recovered during the excavations by Dr Hope-Taylor within Bamburgh Castle, demonstrating occupation of this site in the Romano-British period. Although Bamburgh does not appear in the documentary record from this time it seems likely that native rulers or client chiefs occupied the fortress for at least part of this period. The presence of a wider settlement landscape at Bamburgh for this period can be predicted, but clear evidence for such activity is currently lacking (Hope-Taylor 1960, 11).

### 3.3 The early medieval period (5<sup>th</sup> century AD to 12<sup>th</sup> century AD)

- 3.3.1 Bamburgh like Edinburgh and Dumbarton is believed, from documentary evidence, to have formed a focus to a British kingdom in the immediate post-Roman period. Anglo-Saxon settlement is thought to have begun at Bamburgh in the mid 6<sup>th</sup> century (H.E., 562). By the 7<sup>th</sup> century Bamburgh had become the pre-eminent centre of the Anglo-Saxon dynasty that came to dominate Northumbria.
- 3.3.2 It is clear from archaeological and documentary sources that an early medieval site of international importance lies beneath the castle. It is also highly probable that an early medieval site also lies in the area of the modern village. While references to Bamburgh in pre-conquest documents use the Latin term *urbs* (walled city) to denote the residence of the kings, Bede notes the existence of a separate but closely linked settlement nearby. St. Aidan is stated as having died within a church in a royal *vill* (*villa regis*) near to the *urbs* of Bamburgh. Royal *vills* were the centres of extensive estates, to which the local populace owed service and taxes (Campbell 1979, 44). The present parish church at Bamburgh (HER 5257) is unique as the only known medieval dedication to St. Aidan. This, together with its position, strongly suggests that the church in which St. Aidan died was the predecessor of the present parish church, and that a royal *vill* or estate centre lies under the present village (Cambridge 1995, 136-8).
- 3.3.3 Aidan and his successors used the various royal *vills* as centres for missionary work (Bede, H.E., 262), and in many, groups of non-monastic priests are believed to have been established (Cambridge 1984, 79-80). Early medieval church sites are often of substantial scale such that it is entirely possible, even likely, that the early church occupied a wider perimeter than the present church yard. It is possible therefore that the early medieval church site could be extensive over the northern part of the area occupied by the present village. Indeed it is possible to speculate that a large, broadly rectangular, enclosure is present on the 1<sup>st</sup> Edition OS and Tithe maps, extending to the west of the church and potentially including part of the area of the market garden site. Whilst the antiquity of such an enclosure cannot be certainly demonstrated from cartographic evidence, there is an established tendency for friary sites to be sited within vacant ground and on the periphery of urban centres. If this is assumed to be the case at Bamburgh, then the position of the Dominican Friary, immediately to the west of this putative enclosure, can be taken as evidence for its existence as a boundary in the mid 13<sup>th</sup> century (Figure 5). A substantial ecclesiastical establishment is also consistent with the tradition, reported by Aired of Rievaulx, that a monastery was present at Bamburgh during the Anglo-Saxon period (Bateson 1893, 73).
- 3.3.4 In addition to a potentially large ecclesiastical presence, the royal *vill* settlement is likely to have covered an extensive area. The potential scale of which is testified to by Bede's use of the terms *urbs* and *civitas* to describe the royal centres at Bamburgh. The combination of the two terms is used only rarely to describe sites of the importance of London and Canterbury (M. Welsh, 1992, 24-5). The excavated site at Yeavinger covered an area in excess of 350m by 250m, while cropmarks at Milfield (which may have been in use longer) covered an area 1100m by 450m, including apparent clusters of rectangular sunken-featured-buildings (Hope-Taylor 1977, fig. 12, Tinniswood and Harding 1991, 96; Scull and Harding 1990, 3). By their size, the Yeavinger and Milfield sites would cover the majority of Bamburgh village. No evidence for such a settlement has emerged during the limited archaeological interventions within the village area to date, however, such sites, though extensive in area, contain ephemeral structures, notoriously difficult to identify within small trenches, and substantial open spaces.

### 3.4 The medieval period (12<sup>th</sup> century AD to 16<sup>th</sup> century AD)

- 3.4.1 A number of medieval features and sites are known to have been present in and around the site of the present village. The church of St Aidan located at the west side of the village (HER 5257) contains structural work of the 12<sup>th</sup>, 13<sup>th</sup> and 14<sup>th</sup> centuries. Masonry believed to be a part of The Master of Bamburgh's Tower, first noted in AD 1415, is preserved within the east wall of the churchyard (HER 5258). A cell of Augustinian canons was founded at Bamburgh in AD 1121. According to a legend preserved by Aelred of Rievaulx, all of the ecclesiastical property at Bamburgh was in the possession of one 'Algar the priest' in the post-Conquest period (Raine 1864, 55). This would represent the possession of the church of St Aidan in Bamburgh village, the chapel within the castle, and both their associated lands. This property was granted to the Priory of Nostell, an Augustinian order, in 1121 by Henry I. The first grant is somewhat obscurely worded and does not mention the two churches - St Oswald's and St Aidan's - but the later confirmation does clarify this (Bateson 1893, 74). The condition of the grant was that it should occur after the death of Algar. The church properties at Bamburgh were wealthy and ranked highly in the Priory's properties (Rollason 1995, 173–4). Masonry remains now built into the farm buildings adjacent to Bamburgh Hall are noted as possibly representing part of the monastic buildings (HER 24160). If this is the case then it clearly demonstrates that, as postulated for the early medieval church site, the boundary of St Aidan's in the medieval period was substantially larger than the present churchyard.
- 3.4.2 Two further ecclesiastical sites were present at Bamburgh during the medieval period. A Dominican friary (HER 5353), founded in AD 1265, lay some 300m west of St Aidan's church at Friars Farm. The original land holding was not recorded but Henry III granted an additional seven acres to the friars in the year of its foundation (Bateson 1893, 138-142). Six additional acres 'in the old mill pond of Bamburgh' and four more in the 'Greenwellflat' were granted in 1266. Parts of the medieval fabric of the main friary buildings survived and were incorporated into the post medieval Friary Farm and elements are extant to the present day. In a survey of c.1715 mention was made of a 'Friary with a church in ruins, length 42 (yards), breadth 7 (yards)' (Hodgson, 4). A sketch made c.1780, and now held by the Bodleian Library, show the structure of the friary church as a substantial ruin.
- 3.4.3 The third site, that of the Hospital of St Mary Magdalene, in existence by AD 1256 and defunct by AD 1326, cannot be located with great accuracy. It is known from documentary evidence to have shared a common boundary with the Dominican friary site, or a property of the friary. Traditionally, the hospital is equated with a low hill called Mizen Head at the south-west edge of the village, the name postulated to be a corruption of the Norman French *Maison Dieu* 'House of God' (Bateson 1893, 137). In addition, the upper part of the Mill Burn, north-west of Mizen Head hill, was called the Spitalburn as late as AD 1774. Geophysical survey and limited trial trenching by the Bamburgh Research Project over the fields either side of Lucker Road, on the village perimeter, identified a number of features of interest, but failed to identify a strong candidate for the hospital site. The HER notes that place name evidence from a 17<sup>th</sup> century survey and an 18<sup>th</sup> century map, place the site some distance to the west of the village between the friary and Dukesfield (HER 5254), also the site of a deserted medieval village. The leper hospital site is marked on the 2<sup>nd</sup> Edition Ordnance Survey map as having lain in a field off Ingram Road. It is unclear what evidence this identification is based on, but it is as good a candidate as any. Wherever its location, a survey dated AD 1376 stated that the (by then ruined) hospital contained a chapel, hall, pantry, kitchen and other chambers, in an enclosed site (*ibid*, 136-7). Although potentially close to the friary site, we have no evidence placing the hospital to the west of the friary in the location of the proposed development.



- 3.4.4 A borough is known from documentary sources to have been present at Bamburgh during the medieval period. A burgess, noted as paying a fine in AD 1170, confirms its presence at that time, but a royal charter was not issued till AD 1255. The names of six streets within the town are mentioned by these records. Spitalgate was a major thoroughfare that extended beyond the legal limits of the borough. A linear earthwork to the north of the County Council car park, that aligns with South Victoria Terrace, has been proposed as the former line of Spitalgate since the 19<sup>th</sup> century (*ibid.* 113), an interpretation reinforced by Stewart Ainsworth during the Time Team investigations of 2010 (Ainsworth *pers comm*). It correctly identified it adds some substance to the identification of the hospital as having occupied the enclosure on the west side of the village, as demarked on the 2<sup>nd</sup> Edition OS. The further streets named in the documentation are: Ratonrawe, Pestethgate, Southgate, Headrow and Northrawe (*ibid.*, 127-30). Ratonrawes are common medieval street names whose derivation is a matter of some debate. The origin of the name has been suggested as deriving from the presence of rats in a run down area, from the Anglo-Saxon *hrother* (cattle), indicating cattle driving or butchery, or from the Norman French *roi* (kings or royal road). In the case of Bamburgh Ratonrawe is known to have been in close proximity to the *cucking stole* that must have stood in the market square, almost certainly in the area of the modern village green. This would be consistent with the line of the modern Church Street and Radcliffe Road and favour the cattle or royal road derivation, being one of the principal streets of the town. A further unnamed road described, in a grant of 1413, as 'off Pestethgate to the sea' must have been located in the east side of the borough, probably to the north, as must Pestethgate itself. Northrawe and Southgate are likely to be secondary streets to the main thoroughfares and their position speculatively assigned along with Headrow, at the 'head' of the market.
- 3.4.5 Further features known to be present within the medieval borough include the Marketstead and three wells, Wyndewell, Edynwell and Maudelynswell, the later named as the principle source of the stream that turned the kings mills. The mills themselves, two are mentioned, must have lain along the Mill Burn, and the ponds seen on the 1<sup>st</sup> Edition OS are our only potential clues to their location. Maudeleyswell lay on a boundary shared by the Dominican friary and the hospital and could be the well marked on the 2<sup>nd</sup> Edition OS, assuming the friary owned lands within the village, which seems to be the case. In addition to the numerous streets of the town, reference is made to properties in *La Baille* of the castle (*ibid.*, 129). While this may refer to one of the wards within the castle, it may signify an outer bailey, in the area of the present castle car park. Excavation in this area in 1961 revealed two medieval occupation layers, one of late 12<sup>th</sup> / early 13<sup>th</sup> century date, the other of 14<sup>th</sup> or 15<sup>th</sup> century date, both covered by large quantities of wind-blown sand (Hope-Taylor 1962, 5-6).
- 3.4.6 The borough may have originally had a port located to the north of the castle. However by the mid 13<sup>th</sup> century documentary evidence notes the foundation of a harbour for the borough at Warenmouth, modern Newtown (Bateson 1893, 193-5). The outbreak of fairly continuous warfare between England and Scotland at the end of the 13<sup>th</sup> century resulted in the decline of Bamburgh as an urban centre during the latter part of the medieval period. In both the early 14<sup>th</sup> and early 15<sup>th</sup> centuries, pleas were made to the king for tax relief, and in the latter case, the townsfolk stated that the borough had been depopulated as a result of Scottish raids. The decline was accelerated by the great siege of the castle in AD 1464, and by the time of a survey in AD 1575, the town was stated as being in advanced decay, with few houses and the abandonment of the burgage-plot arrangement in large areas (*ibid.*, 123-5, 132-3, 152-4).

### **3.5 The post medieval period (16<sup>th</sup> century to the present)**

- 3.5.1 The post-medieval history of the village is dominated by its ownership by a series of great estates beginning with the purchase of the castle and village by Nathaniel Crewe, Bishop of Durham, in the early 18<sup>th</sup> century. Lord Crewe's death prompted the foundation of the Bamburgh Trust, which functioned as an experiment in social welfare, providing opportunities for education for the local community and administering payments to the poor. By the later 19<sup>th</sup> century the roll of the trust had been to a large extent taken over by national legislation. It was purchased by the first Lord Armstrong in 1888 and remains in the ownership of the Trustees of Lord Armstrong to the present.
- 3.5.2 The village remained modestly populated during the period of administration by the Lord Crewe Trust. The Parliamentary Enclosure Act of 1774 mentions many of the fields that are shown on the 1846 Tithe Map. Numerous of the field names from these documents, and from a 17<sup>th</sup> century survey of Friars Farm contain the element 'close' (an enclosed piece of land), implying that the original medieval open field system was being gradually divided and enclosed for some time before 1774 (Field 1993, 20-1).

### **3.6 Cartographic evidence**

- 3.6.1 Speed's map of AD 1610 depicts Bamburgh in a stylised fashion and is unable to contribute any information regarding the layout of the village. Armstrong's map of AD 1769 is the first to depict the village with any detail, showing the triangular plan of the village green and an indication of houses along the streets together with the church and this includes a street along the line of the Wynding together with some indication of at least one structure. This is repeated on Fryers map of AD 1820. Greenwood's map of AD 1828 depicts the village in somewhat greater detail, and appears to confirm the presence of buildings along the line of the Wynding that persists to the present day (BRP 2014a and b).
- 3.6.2 The Tithe map of AD 1846 depicts the Wynding and the buildings at 6 Wynding with a rectangular enclosure to its south. What appear to be burgage plots are seen to the south of this enclosure and to the north of the buildings. The 1<sup>st</sup> Edition Ordnance Survey, of c. AD 1869, confirms this arrangement and hints at gardens within the enclosure south of the buildings.

### **3.7 Archaeological interventions**

- 3.7.1 Excavation undertaken within the site of the Grace Darling Museum, at the time of the building's reconstruction in 2007, revealed the presence of a substantial ditch and a series of medieval pits indicating occupation within this area (HER 13837). In addition the geophysical survey, discussed below, was also undertaken in the field to the north west of this site (BRP 2014a) and indicated the presence of numerous archaeological features. Trial trench evaluation undertaken by the BRP within the Walled Garden revealed medieval features close to the eastern edge of the garden in 2017 and a further set of trial trenches adjacent to Armstrong House in 2016 revealed little of archaeological interest. Indicating that the presence of medieval archaeology within the village area is somewhat variable.

## **4.0 IMPACT OF THE DEVELOPMENT**

- 4.0.1 Bamburgh is noted within the North East Region Research Framework for the Historic Environment (Petts and Gerrard 2006, 61) as a site of national as well as regional importance. It is problematic that the extent of the urban settlement in the early medieval

period can only be speculated upon, using analogy with comparable sites within the region, as no direct evidence for early medieval Bamburgh has been identified, within the village, to date. Such potential raises the possibility that such material could be present within the proposed development. The ephemeral and distributed nature of such sites would make the identification of such material problematic even with trial trenching.

- 4.0.2 The available evidence provides a quite compelling argument that medieval Bamburgh was more extensive, and potentially more densely settled, than the present village. The clear implication of this is the potential for archaeological material, of importance, to be present within the site, and vulnerable to development activity. It is not certain that this is the case though, as much rides on the identification of burgage plots preserved as land boundaries on the 1<sup>st</sup> Edition OS, which is by no means certain.
- 4.0.3 It is clear, due to the historic nature of the area that the new development will have the potential to impact on preserved archaeological remains and that the proposed trial trenching evaluation will advance our understanding of the potential impact of the development and further aid the formation of a mitigation strategy.

## **5.0 METHODOLOGY**

### **5.1 Trial Trench Evaluation**

- 5.1.1 The evaluation comprised the excavation of two trial trenches, one 10m by 1.5m and the second 3m by 1.5m and representing 19.5m<sup>2</sup> in area. The larger trench being located on the footprint of the proposed development and the second in the north-west corner to give an indication of the archaeological potential of the wider site area (Figure 3).
- 5.1.3 All work will be carried out in compliance with the codes of conduct of the Certified Institute for Archaeologists (CifA 2014) and will follow their Standard and Guidance for Excavation (CifA 2014) and Field Excavation (CifA 2014).
- 5.1.4 The excavation of the trenches was undertaken using a machine with a toothless bucket, in controlled spits, until features of archaeological interest were encountered or subsoil reached. Excavation was subsequently undertaken by appropriately trained members of the archaeological staff, excavating by hand.

### **5.2 General standards**

- 5.2.1 All archaeological features identified will be sample excavated according to their type and form.
- 50% of all discrete features.
  - 25% of the area of a linear/curvilinear features with a non-uniform fill.
  - 10% of the area of linear/curvilinear features with a uniform fill.
- 5.2.2 A 40 litre bulk palaeoenvironmental sample will be taken from all features recognised as suitable for the preservation of palaeoenvironmental remains.
- 5.2.3 Secure contexts will be sampled for dating where appropriate, whether on site or as sub samples of bulk samples. Any concentrations of charcoal or other carbonised material recovered on site will usually be retained.

- 5.2.4 Pottery and animal bone will be collected as bulk samples whilst significant artefacts will be three-dimensionally recorded prior to processing. All finds will be recorded and processed according to the BRP system and submitted for post-excavation assessment. Finds recovery and storage strategies will be in accordance with published guidelines (English Heritage 1995 and Standard and guidance for the collection, documentation, conservation and research of archaeological materials CifA 2014). Should artefacts of gold or silver covered by the 1996 Treasure Act be recovered, appropriate procedures will be followed.
- 5.2.5 In the event of Human burials being revealed they will be left *in situ* and treated in an appropriate manner. After consultation with the County Archaeological Officer, if excavation is required, work will comply with the relevant home Office regulations.
- 5.2.6 Any archaeological features encountered will be hand-cleaned, excavated and recorded:
1. A photographic record will be taken using black and white print, colour slide film at 35mm format. In addition a digital photographic record will be compiled and provision
  2. made for deposition with the ADS as part of the site archive.
  3. A written description of features will be recorded using the BRP *pro forma* context recording system.
  4. All features will be drawn at an appropriate scale using pre-printed permatrace. Plans will normally be drawn at a scale of 1:20 and sections at a scale of 1:10.
- 5.2.7 All archaeological features and horizons will be accurately tied into the Ordnance Survey grid. All levels will be tied in to Ordnance Datum.
- 5.2.8 Arrangements will be made with the appropriate museum for the deposition of the site archive within 6 month of the completion of the post-excavation report.

## **6.0 EXCAVATION RESULTS**

### **6.1 Trench 1**

6.1.0 Subsoil (102) within the trench was exposed between 0.5 and 0.7m below ground level. Subsoil was present as a medium red-brown sandy-silt with few sandstone fragments. This was overlain by a thick layer of buried soil (101), comprising a dark red-brown sandy silt with frequent crushed sandstone fragments and rare charcoal that was up to 0.55m thick at its deepest. This layer contained three sherds of medieval pottery of 13<sup>th</sup> to 14<sup>th</sup> century date and a single sherd of porcelain ceramic. This layer was sealed by a thin layer of gravel and terram (100) laid for access and parking (Plates 1 and 2).

### **6.2 Trench 2**

6.2.1 Subsoil (202) was exposed at 0.5m and as in Trench 1 comprised a medium red-brown sandy-silt with few stone fragments. Again as with Trench 1 a depth of soil (201), up to 0.4m thick, comprising a dark red-brown sandy silt with frequent crushed sandstone fragments and rare charcoal was present sealed by terram and gravel (200).

## **7.0 DISCUSSION**

7.0.1 Subsoil was somewhat variable and likely of glacial origin and sealed by a fairly thick layer of buried soil throughout, perhaps no surprise given the site appears to have been a garden or orchard from the time of the first edition OS. The presence of the three sherds of medieval pottery would indicate some activity in the vicinity at that time and would be consistent with the site representing a back plot behind a medieval street frontage. In the absence of any features the few sherds could also be explained as manuring from a core of the village nearer the present village green.

## 8.0 CONCLUSIONS

- 8.0.1 There are no features or finds to indicate prehistoric, Roman or early medieval activity and in the absence of structural evidence or features of medieval date and the presence of only three sherds of pottery the trenching has little detail to add beyond being indicative that if the Wynding was a medieval street the present site does not lie on the line of a build up street frontage. As the Wynding is likely to have been on the periphery of the borough, it was likely a short lived street in the medieval period and given the collapse of Bamburgh as an urban centre from the time of Edward I and the border wars, the general absence of evidence should be seen as inconclusive regarding the extent of the borough.
- 8.0.2 With regard to the proposed development it is clear that the developed soil on the site indicates that any features of archaeological interest are unlikely to be encountered above 0.5m to 0.6m below ground level and that much of the site may be devoid of such features at all.

## REFERENCES

### Published and unpublished sources

- BRP 2000 Finds Manual,  
BRP 2010 (amended 1016)Health and Safety Document  
BRP 2003. *Bamburgh Environs Archaeological Survey*. Report for Local Heritage Initiative. Bamburgh Research Project. 2009.  
BRP 2014a. Two sites within Bamburgh Village, Desk Based Assessment Report.  
BRP 2014b. The Friars Bamburgh, Northumberland, Desk Based Assessment Report.  
Bateson E. *A History of Northumberland, Volume 1. The Parish of Bamburgh with the Chapelry of Belford*, (Newcastle upon Tyne and London, 1893).  
Bede *Ecclesiastical History of the English People*, (H.E.) (eds. B. Colgrave and R. A. B. Mynors Oxford, 1969).  
Cambridge E. 'Archaeology and the Cult of St. Oswald in Pre-Conquest Northumbria'. in (eds.) Stancliffe C. and Cambridge E. *Oswald. Northumbrian King to European Saint*. (Stamford, 1995, 128-63).  
Campbell J. 'Bede's Words for Places', in (ed.) P. H. Sawyer *Names, Words and Graves: Early Medieval Settlement*. Leeds 1979, 34-51.  
CifA 2014 *Codes of Conduct*  
CifA 2014 *Standard and Guidance for Excavation*.  
CifA 2014 *Standard and Guidance for Archaeological Field Evaluation*  
CifA 2014 *Standard and guidance for the collection, documentation, conservation and research of archaeological materials*  
English Heritage. 1991. *Management of Archaeological Projects*. London: English Heritage.  
English Heritage. 1997. *Research Agenda*. London: English Heritage.  
English Heritage *A strategy for the Care and Investigation of Finds*. Ancient Monuments Laboratory, 1995.  
Petts, David & Christopher Gerrard. 2006. *Shared Visions: The North-East Regional Research Framework for the Historic Environment*. Durham: Durham County Council.  
Welch M. *Anglo-Saxon England*. (London, 1992).

**APPENDIX I:  
WRITTEN SCHEDULE OF EXCAVATION  
LAND TO THE SOUTH OF  
6 THE WYNDING  
BAMBURGH  
NORTHUMBERLAND**

**ARCHAEOLOGICAL TRIAL TRENCH EVALUATION  
WRITTEN SCHEDULE OF INVESTIGATION**

**1.0 INTRODUCTION**

- 1.0.1 This document has been compiled by The Bamburgh Research Project (BRP) for Annabel Dobson during July 2018 and comprises a Written Schedule of Investigation for the trial trench evaluation of a site to the south of 6 The Wynding, Bamburgh, Northumberland, currently proposed for a single house development.
- 1.0.2 The document has been prepared in order to fulfil a requirement for an archaeological evaluation in advance of the consideration of the planning application, and in order to inform the decision. The present study represents the first phase in a process of archaeological assessment. It will provide evidence to inform the design process and also to assess the need for additional work to be conducted, prior to the submission and determination of an application.

**2.0 THE SITE**

**2.1 Location**

- 2.1.1 The proposed development area lies towards the north western extent of Bamburgh Village, which is 7km east of Belford in north east Northumberland. It is within a yard area to the immediate south of 6 The Wynding, centred on grid reference NU 18070 35034 (Figures 1 and 2).

**1.2 Archaeological Background**

- 2.2.1 The Northumberland HER for the vicinity of the site, to a radius of 1km, lists eighty entries. Fifty six of these are of post-medieval date, including numerous listed buildings and World War II defensive items. Five items are of prehistoric date, including evidence for Mesolithic activity, Bronze Age burial and probably Iron Age cropmarks, indicative of a settled landscape. With the exception of one undated feature the remaining thirty eight items are of early medieval and medieval date, underlining the importance of Bamburgh in the Middle Ages.
- 2.2.2 It is clear from archaeological and documentary sources that an early medieval site of international importance lies beneath Bamburgh Castle. It is also highly probable that an early medieval site also lies in the area of the modern village, but no evidence has so far emerged. A number of medieval features and sites are known to have been present in and around the site of the present village. The church of St Aidan located at the west side of the village (HER 5257) contains structural work of the 12<sup>th</sup>, 13<sup>th</sup> and 14<sup>th</sup> centuries. Masonry believed to be a part of The Master of Bamburgh's Tower, is preserved within the east wall of the churchyard (HER 5258). A cell of Augustinian canons was founded at Bamburgh in AD 1121. Masonry remains, now built into the farm buildings adjacent to Bamburgh Hall, are noted as possibly representing part of the monastic buildings (HER 24160). Two further ecclesiastical sites were present at Bamburgh during the medieval period. A Dominican friary (HER 5353), founded in AD 1265, lay some 300m west of St Aidan's church at Friars Farm. The third site, that of the Hospital of St Mary Magdalene, in existence by AD 1256 and defunct by AD 1326, cannot be located with great accuracy.
- 2.2.3 A borough is known from documentary sources to have been present at Bamburgh during the medieval period. A burgess, noted as paying a fine in AD 1170, confirms its presence at that time, but a royal charter was not issued till AD 1255. The names of six streets within the town are mentioned by these records. Spitalgate was a major thoroughfare that extended beyond the legal limits of the borough. A linear earthwork, to the north of the County Council car park, that aligns with South Victoria Terrace, has been proposed as the former line of Spitalgate since the 19<sup>th</sup> century, an interpretation reinforced by Stewart Ainsworth during the Time Team investigations of 2010 (Ainsworth pers comm.). If correctly identified it adds some substance to the identification of the hospital as having occupied the enclosure on the west side of the village, as demarked on the 2<sup>nd</sup> Edition OS. A well in the Wynding is mentioned in AD 1393 (Bateson 1893, 131). The post-medieval history of the village is dominated by its ownership by a series of great estates beginning with the purchase of the castle and



village by Nathaniel Crewe, Bishop of Durham, in the early 18<sup>th</sup> century. It was purchased by the first Lord Armstrong in 1888 and remains in the ownership of the Trustees of Lord Armstrong to the present.

- 2.2.4 Bamburgh appears on a number of aerial photographs, and numerous earthworks can be plotted within the fields to the north, south and east of the village. Of particular interest is the presence of broad ridge and furrow to the north-west of the present site. The standing buildings to the north of the development site are present on the 1<sup>st</sup> Edition Ordnance Survey map. This also shows what appears to be narrow burgage style plots in the southern part of Wynding Lane, although a garden appears to lie on the site itself. If this identification is correct then the development area closely approaches these features and may well therefore contain urban elements of the former medieval borough.

### **2.3 Impact of the development**

- 2.3.1 Bamburgh is noted within the North East Region Research Framework for the Historic Environment (Petts and Gerrard 2006, 61) as a site of national as well as regional importance. It is problematic that the extent of the urban settlement in the early medieval period can only be speculated upon, using analogy with comparable sites within the region, as no direct evidence for early medieval Bamburgh has been identified, within the village, to date. Such potential raises the possibility that such material could be present within the proposed development. The ephemeral and distributed nature of such sites would make the identification of such material problematic even with trial trenching.
- 2.3.2 The available evidence provides a quite compelling argument that medieval Bamburgh was more extensive, and potentially more densely settled, than the present village. The clear implication of this is the potential for archaeological material, of importance, to be present within the site, and vulnerable to development activity. It is not certain that this is the case though, as much rides on the identification of burgage plots preserved as land boundaries on the 1<sup>st</sup> Edition OS, which is by no means certain.
- 2.3.3 It is clear, due to the historic nature of the area that the new development will have the potential to impact on preserved archaeological remains and that the proposed trial trenching evaluation will advance our understanding of the potential impact of the development and further aid the formation of a mitigation strategy.

### **3.0 OBJECTIVES**

- 3.1 The objective of the evaluation is to investigate the archaeological potential of the development area by the excavation of two trial trenches, totalling 13m in length by 1.5m, and representing 19.5m<sup>2</sup> in area. The trenches are to be located to provide a wide coverage of the development area, with an emphasis on the area most likely to be impacted by the new structures and access arrangements (Figure 3).
- 3.2 The excavation of the trial trenches will identify the presence or absence of archaeological remains within the development area. Any archaeological material encountered will be sampled in order to establish the location, extent, date and nature of any areas of archaeological activity and the degree of preservation of any remains encountered.
- 3.3 The results of the evaluation will enable the impact of the proposed development on any deposits of archaeological significance to be more accurately assessed in order that an appropriate mitigation strategy can be devised.

### **4.0 METHODOLOGY**

#### **4.1 Watching brief during excavation**

- 4.1.1 The evaluation will comprise the investigation of 19.5m<sup>2</sup> (approximately 8%) of the site area within two trial trenches, located to investigate the areas most likely to be impacted by the footprint of the building and also distributed to provide a representative sample of the site.
- 4.1.3 All work will be carried out in compliance with the codes of conduct of the Certified Institute for Archaeologists (CIfA 2014) and will follow their Standard and Guidance for Excavation (CIfA 2014) and Field Excavation (CIfA 2014).
- 4.1.4 Topsoil and unstratified modern material will be removed mechanically by a machine using a toothless ditching bucket, under direct supervision of an appropriate member of the archaeological staff. Machine excavation will be undertaken in successive shallow spits down to the first significant archaeological horizon or to the natural

subsoil. Once significant archaeological deposits or subsoil is encountered the trench, including all relevant sections, will be cleaned to an archaeological standard so that features can be identified. All further excavation will be conducted by hand.

## 4.2 General standards

4.2.1 All archaeological features identified will be sample excavated according to their type and form.

50% of all discrete features.

25% of the area of a linear/curvilinear features with a non-uniform fill.

10% of the area of linear/curvilinear features with a uniform fill.

4.2.2 A 40 litre bulk palaeoenvironmental sample will be taken from all features recognised as suitable for the preservation of palaeoenvironmental remains.

4.2.3 Secure contexts will be sampled for dating where appropriate, whether on site or as sub samples of bulk samples. Any concentrations of charcoal or other carbonised material recovered on site will usually be retained.

4.2.4 Pottery and animal bone will be collected as bulk samples whilst significant artefacts will be three-dimensionally recorded prior to processing. All finds will be recorded and processed according to the BRP system and submitted for post-excavation assessment. Finds recovery and storage strategies will be in accordance with published guidelines (English Heritage 1995 and Standard and guidance for the collection, documentation, conservation and research of archaeological materials CifA 2014). Should artefacts of gold or silver covered by the 1996 Treasure Act be recovered, appropriate procedures will be followed.

4.2.5 In the event of Human burials being revealed they will be left *in situ* and treated in an appropriate manner. After consultation with the County Archaeological Officer, if excavation is required, work will comply with the relevant home Office regulations.

4.2.6 Any archaeological features encountered will be hand-cleaned, excavated and recorded:

1. A photographic record will be taken using black and white print, colour slide film at 35mm format. In addition a digital photographic record will be compiled and provision
2. made for deposition with the ADS as part of the site archive.
3. A written description of features will be recorded using the BRP *pro forma* context recording system.
4. All features will be drawn at an appropriate scale using pre-printed permatrace. Plans will normally be drawn at a scale of 1:20 and sections at a scale of 1:10.

4.2.7 All archaeological features and horizons will be accurately tied into the Ordnance Survey grid. All levels will be tied in to Ordnance Datum.

4.2.8 Arrangements will be made with the appropriate museum for the deposition of the site archive within 6 month of the completion of the post-excavation report.

## 5.0 CONTINGENCY

5.0.1 A contingency has been allowed within the evaluation program to allow for the excavation of an additional 3m by 1.5m of trenches, in order to answer particular issues that may arise during fieldwork. This additional work will be undertaken after discussion with, and with the agreement of the client and the Assistant County Archaeological Officer.

## 6.0 MONITORING

5.1 Access will be made available at all reasonable times to the archaeological representatives of the Northumberland County council Conservation Team to inspect the excavation site.

5.2 Access to the site will be on the basis of prior notification and subject to any relevant health and safety considerations.

## 6.0 POST-EXCAVATION WORK, ARCHIVE AND REPORT COMPILATION

- 6.1 On completion of the excavation an assessment of the site records and finds will be undertaken in accordance with English Heritage (1991) guidelines. This will include:
- collation of all site records
  - compilation of a report
  - production of context, photographic, finds and illustration databases
  - analysis of the finds assemblage by relevant specialists
  - environmental assessment of selected bulk samples
- 6.2 The assessment report, with each page and paragraph numbered and with cross referenced illustrations, will include:
- summary of the project background
  - site location
  - methodology
  - results of the watching brief
  - site location plans and illustrations of results at appropriate scales
  - interpretation of the results in an appropriate context
  - post-excavation assessment of the site archive
  - catalogue and assessment of the artefactual archive
  - catalogue and assessment of the faunal remains
  - catalogue and assessment of the palaeoenvironmental samples recovered
  - appendix containing a list and summary of each recorded context
- 6.3 A copy of the report should be submitted by the archaeologist to the commissioning client, and the County Council Conservation Team within 15 working days of completion of the work. A summary will be prepared for 'Archaeology in Northumberland' and an article will be submitted to a local or national journal if appropriate.
- 6.4 The site archive will be prepared to the standard specified in the Management of Archaeological Projects, appendix 3 (HBMC 1991) and in accordance with the Guidelines for the Preparation of Excavation Archives for Long Term Storage (UKIC 1990). A summary account of the context record will be included and written by the supervising archaeologist. The archive will be deposited at the specified museum within 6 months of completion of the work on site.
- 6.5 An online OASIS form will be completed for the project as part of the post-excavation assessment process.

## 7.0 PERSONNEL

- 7.1 The designated project manager Graeme Young, is one of the five directors of the Bamburgh Research Project. A graduate of Newcastle University, with 30 years of experience in field archaeology including directing a number of excavations of urban medieval sites in Newcastle and Durham.
- 7.2 The excavation of the trial trenches will be undertaken over a period of four working days. Additional field staff, with appropriate archaeological experience, will be engaged as required. Resources have been allocated for a site supervisor and a site assistant with provision of a second site assistant for four days should they be required. An additional five person days has been set aside should additional trenching be required.

## 8.0 SUB-CONTRACTED SPECIALISTS

- 8.0.1 Although it is not possible to predict the range of artefacts that may be recovered provision has been made for the analysis of the most common artefacts.

<b>Material</b>	<b>Specialist</b>
Medieval pottery	Jenny Vaughan
Post-medieval pottery	Jenny Vaughan
Prehistoric pottery	Blaise Vyner
Roman Pottery	Blaise Vyner/ John Dore
Animal bone	Durham University Archaeological Services
Palaeoenvironmental	Durham University Archaeological Services
Conservation	Karen Barker

## 9.0 HEALTH AND SAFETY

- 9.0.1 The Bamburgh Research Project complies with the 1974 Health and Safety Act and its subsequent amendments in all its operations. The SCAUM manual and the Bamburgh Research Project Health and Safety Policy Document is followed for all site works. A designated and appropriately trained first aider is present at all times during working hours. A First Aid kit, Accident Book and telephone are provided for each project. Safety footwear is mandatory on all excavation sites. Where required safety helmets and reflective jackets are provided. It is policy for a vehicle to be present at an excavation and staff must be appropriately equipped for bad weather.
- 9.0.2 All staff undergo a safety induction prior to commencing work on site. A written risk assessment is undertaken specific for each site. The safety assessment is reviewed on a daily basis and changes to the working conditions monitored continually during adverse weather conditions.

**APPENDIX II  
POTTERY**

Three sherds of pottery, weighing a total of 31g, were recovered from context 201. They comprised two rim sherds from different vessels of a red gritty ware, and a single thin body sherd from an oxidised greyware with a green glaze on the exterior surface.

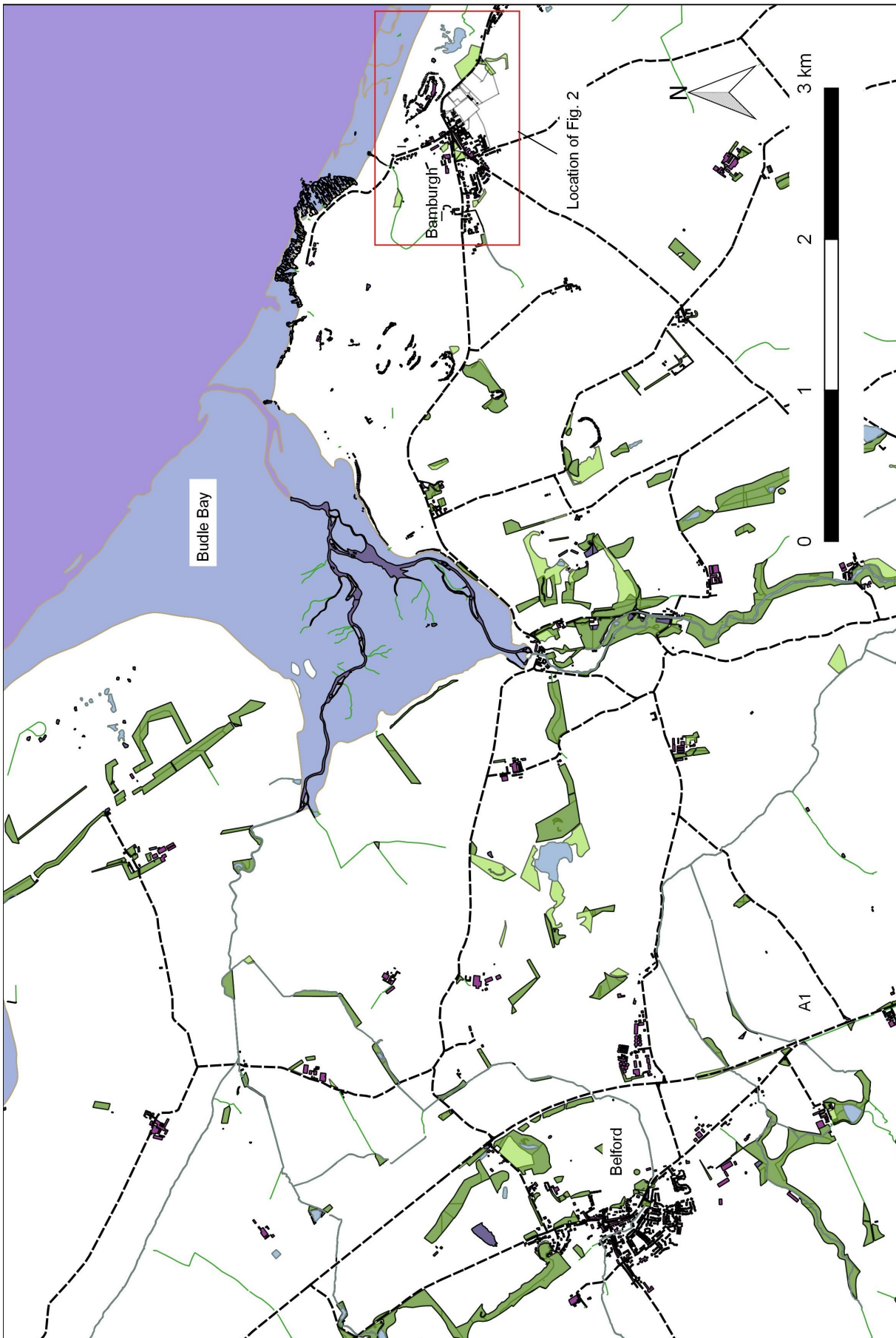


Figure 1: Location plan

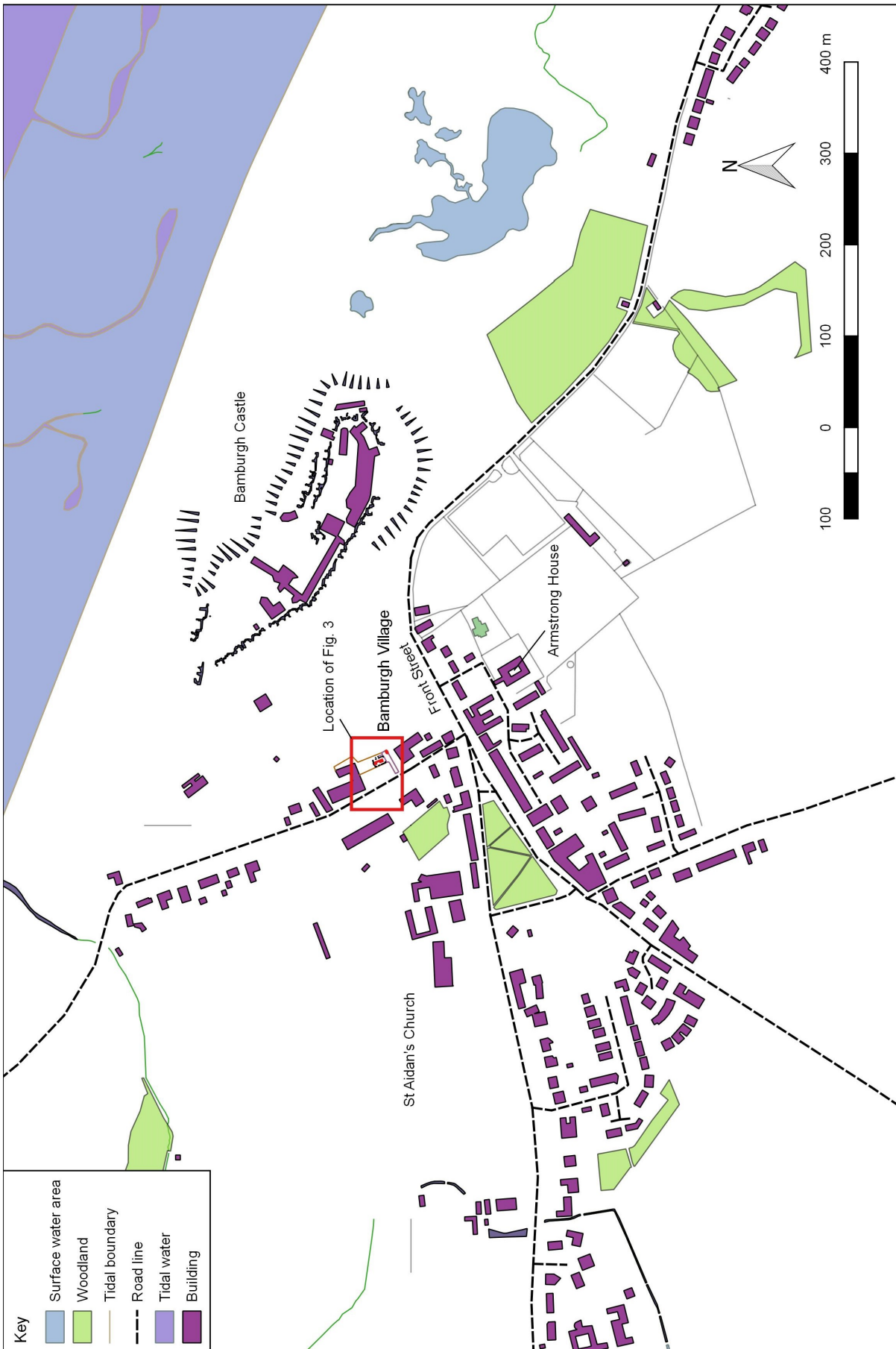


Figure 2: Location of the development area in Bamburgh Village

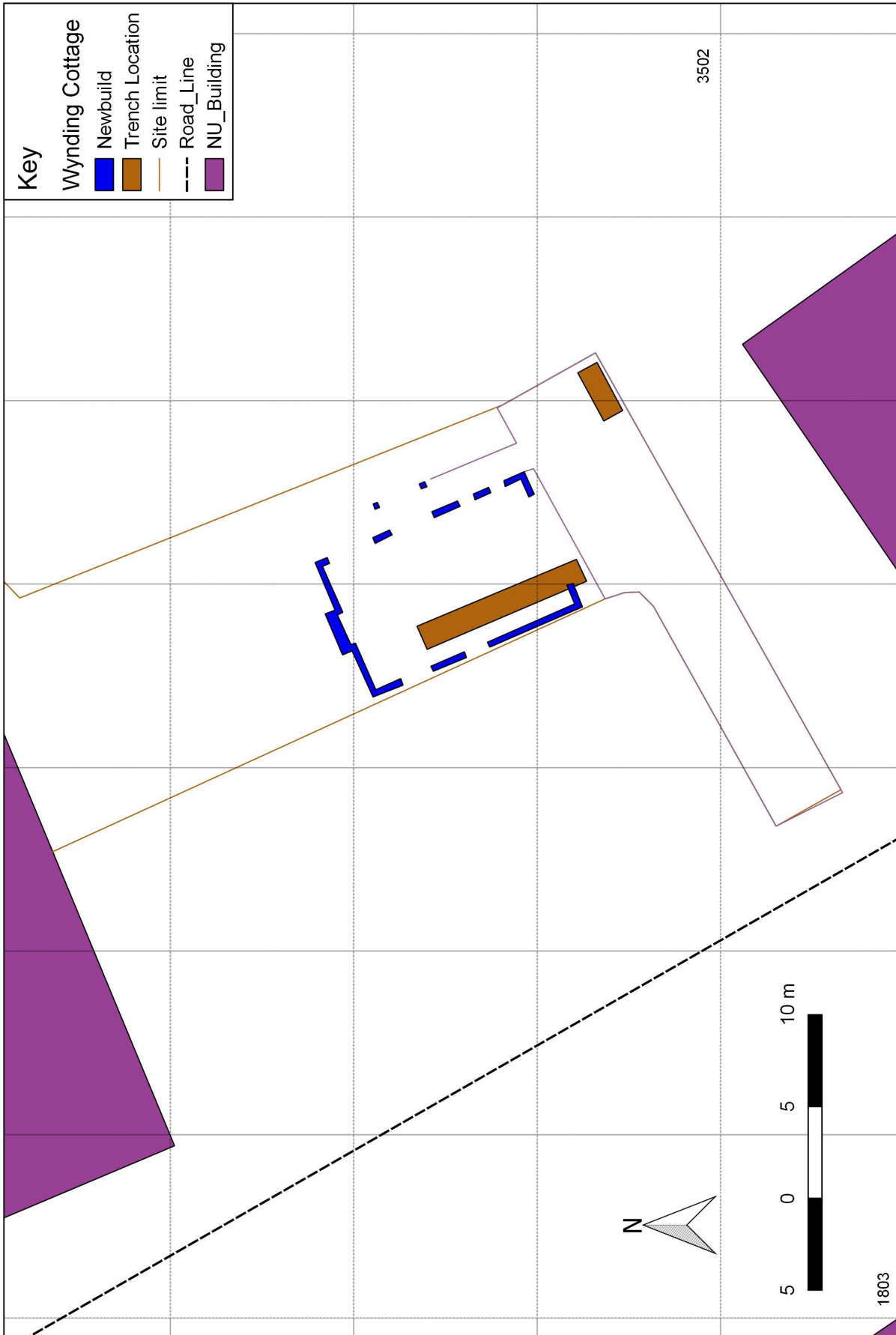


Figure 3: Location of proposed building and evaluation trial trenches





*Plate 1: Trench 1, facing south*



*Plate 2: Trench 1, facing south*



*Plate 3: Trench 2, facing west*