





Archaeological Research Services Ltd  
 Baltic Business Centre  
 Saltmeadows Road  
 Gateshead  
 NE8 3DA

Site Code: HOW07  
 Drawing Ref: Fig. 13  
 Date: 09 Jul 2007  
 Drawn: BJ  
 Scale: 1:2500 at A4

Figure 13: Trench Locations

Title:

- Key:
-  Proposed Northwestern Plantation Extension boundary
  -  Proposed Western Extension (Little Mill Link) boundary
  -  Existing quarry
  -  Trench Location

Notes:

Copyright/Licensing:  
 This drawing  
 © A.R.S. Ltd

Ordnance Survey data if applicable  
 © Crown Copyright, all rights reserved  
 reproduced with permission. Licence  
 No. 100045420