






Archaeological Research Services Ltd
 Baltic Business Centre
 Saltmeadows Road
 Gateshead
 NE8 3DA

Site Code: HOW07
 Drawing Ref: Report Fig. 11
 Date: 16 July 07
 Drawn: CC
 Scale: 1:7500 at A3

Title:
 Figure 11: Third edition
 Ordnance Survey
 Map of 1926

Key:

-  Modern OS Map (2004)
-  3rd edition OS Map 1926
-  Present Quarry
-  Proposed Northwestern Plantation Extension boundary
-  Proposed Western Extension (Little Mill Link) boundary

Notes:

Copyright/Licensing:
 This drawing
 © A.R.S. Ltd
 Ordnance Survey data if applicable
 © Crown Copyright, all rights reserved
 reproduced with permission. Licence
 No. 100045420

