



# Sheffield Retail Quarter Sheffield South Yorkshire

External Photographic Survey



Planning Ref: 11/02565/OUT  
Ref: 112720.02  
February 2017



**Sheffield Retail Quarter  
Sheffield  
South Yorkshire**

**External Photographic Survey**

**Prepared for:**  
Sheffield City Council  
Town Hall  
Pinstone Street  
Sheffield  
S1 2HH

**Prepared by:**  
Wessex Archaeology  
Unit R6, Riverside Block  
Sheaf Bank Business Park  
Sheffield  
S2 3EN

[www.wessexarch.co.uk](http://www.wessexarch.co.uk)





**February 2017**

**112720.02**



## Quality Assurance

<b>Project Code</b>	112720	<b>Accession Code</b>	-	<b>Client Ref.</b>	
<b>Planning Application Ref.</b>	11/02565/OUTR	<b>Ordnance Survey (OS) national grid reference (NGR)</b>	Centred on 435141, 387007		

Version	Status*	Prepared by	Checked and Approved By	Approver's Signature	Date
v01	I	MSC	LED		15.09.2016
File:	S:\PROJECTS\112720_Reports\External Photographic Report\V.01\112720_BLD_MSC_20160812.docx				
v02	I	MSC	LED		23.09.2016
File:	S:\PROJECTS\112720_Reports\External Photographic Report\V.02\112720_BLD_MSC_20160916.docx				
v03	E	LED	LED		27.09.2016
File:	S:\PROJECTS\112720_Reports\External Photographic Report\V.03\112720_BLD_LED_20160927.docx				
File:					
	F	AMO	LED		07.02.2017
File:	S:\PROJECTS\112720_Reports\External Photographic Report\V.04\112720_BLD_LED+AMO_20170207				

\* I = Internal Draft; E = External Draft; F = Final

### DATA LICENSES

Contains Ordnance Survey data © Crown copyright and database rights 2016

### DISCLAIMER

THE MATERIAL CONTAINED IN THIS REPORT WAS DESIGNED AS AN INTEGRAL PART OF A REPORT TO AN INDIVIDUAL CLIENT AND WAS PREPARED SOLELY FOR THE BENEFIT OF THAT CLIENT. THE MATERIAL CONTAINED IN THIS REPORT DOES NOT NECESSARILY STAND ON ITS OWN AND IS NOT INTENDED TO NOR SHOULD IT BE RELIED UPON BY ANY THIRD PARTY. TO THE FULLEST EXTENT PERMITTED BY LAW WESSEX ARCHAEOLOGY WILL NOT BE LIABLE BY REASON OF BREACH OF CONTRACT NEGLIGENCE OR OTHERWISE FOR ANY LOSS OR DAMAGE (WHETHER DIRECT INDIRECT OR CONSEQUENTIAL) OCCASIONED TO ANY PERSON ACTING OR OMITTING TO ACT OR REFRAINING FROM ACTING IN RELIANCE UPON THE MATERIAL CONTAINED IN THIS REPORT ARISING FROM OR CONNECTED WITH ANY ERROR OR OMISSION IN THE MATERIAL CONTAINED IN THE REPORT. LOSS OR DAMAGE AS REFERRED TO ABOVE SHALL BE DEEMED TO INCLUDE, BUT IS NOT LIMITED TO, ANY LOSS OF PROFITS OR ANTICIPATED PROFITS DAMAGE TO REPUTATION OR GOODWILL LOSS OF BUSINESS OR ANTICIPATED BUSINESS DAMAGES COSTS EXPENSES INCURRED OR PAYABLE TO ANY THIRD PARTY (IN ALL CASES WHETHER DIRECT INDIRECT OR CONSEQUENTIAL) OR ANY OTHER DIRECT INDIRECT OR CONSEQUENTIAL LOSS OR DAMAGE.



# Sheffield Retail Quarter Sheffield South Yorkshire

## External Photographic Survey

### Contents

Summary .....	xii
Acknowledgements.....	xiii
<b>1 INTRODUCTION.....</b>	<b>1</b>
1.1 Project background .....	1
<b>2 THE SITE .....</b>	<b>1</b>
2.1 Site location and description .....	1
<b>3 AIMS AND OBJECTIVES.....</b>	<b>2</b>
3.1 Photographic survey.....	2
<b>4 METHODOLOGY.....</b>	<b>2</b>
4.1 Scope of the historic building recording .....	2
<b>5 HISTORICAL BACKGROUND.....</b>	<b>3</b>
5.1 Introduction.....	3
5.2 Early to medieval.....	3
5.3 Post-medieval.....	3
5.4 18th – 20th centuries.....	3
<b>6 DISCUSSION .....</b>	<b>3</b>
6.2 Archive .....	4
<b>7 BIBLIOGRAPHY.....</b>	<b>5</b>
7.1 References.....	5
7.2 Consulted online sources.....	5
<b>8 APPENDIX I: PHOTOGRAPHIC REGISTERS .....</b>	<b>6</b>
<b>9 APPENDIX II: LISTING DESCRIPTIONS .....</b>	<b>37</b>



## Figures and Plates

### Figures

- Figure 1* Site location showing figure locations  
*Figure 2* Detailed map of Sheffield Retail Quarter showing photographic viewpoints  
*Figure 3* Detailed map of Sheffield Retail Quarter showing photographic viewpoints  
*Figure 4* Detailed map of Sheffield Retail Quarter showing photographic viewpoints

### Plates

- Plate 1* General view of Division Street to the north of the Site, looking east (ARCUS 2008)  
*Plate 2* General view down Trafalgar Street, looking south (ARCUS 2008)  
*Plate 3* General view down Devonshire Lane, looking east (ARCUS 2008)  
*Plate 4* General view along Devonshire Lane, looking east (ARCUS 2008)  
*Plate 5* General view down Devonshire Lane, looking west (ARCUS 2008)  
*Plate 6* General view up Canning St, looking north (ARCUS 2008)  
*Plate 7* General view down Canning St, looking south (ARCUS 2008)  
*Plate 8* General view of Buildings 11 and 12 from Rockingham St with Building 23 beyond (ARCUS 2008)  
*Plate 9* General view looking north up Trafalgar Street (Wessex Archaeology 2016)  
*Plate 10* General view across the site of the Kangaroo Works, Building 5, now demolished, at the junction of Trafalgar and Wellington Street, looking north-east (ARCUS 2008)  
*Plate 11* General view across the site of the Kangaroo Works, Building 5, now demolished, at the junction of Trafalgar and Wellington Street, looking north-east (Wessex Archaeology 2016)  
*Plate 12* General view looking east along Wellington Street showing Building 6 (Wessex Archaeology 2016)  
*Plate 13* General view of Building 6, Wellington Street, looking north-east (Wessex Archaeology 2016)  
*Plate 14* View of the principal south facing elevation Building 6, Wellington Street (ARCUS 2008)  
*Plate 15* View of the principal south facing elevation Building 6, Wellington Street (Wessex Archaeology 2016)  
*Plate 16* Oblique view of Building 6, Wellington Street, looking north-west (ARCUS 2008)  
*Plate 17* General view looking north-west along Wellington Street (ARCUS 2008)  
*Plate 18* General view looking north-west along Wellington Street (Wessex Archaeology 2016)  
*Plate 19* View of the south elevation of Building 7 with enclosed yard, looking north (ARCUS 2008)  
*Plate 20* General view of the junction of Rockingham Street & Wellington Street showing Buildings 7 and 9, looking north-west (ARCUS 2008)  
*Plate 21* General view of the junction of Rockingham Street & Wellington Street showing Buildings 7 and 9, looking north-west (Wessex Archaeology 2016)  
*Plate 22* Oblique view of the east elevation of Buildings 7 and 8, looking north-west (ARCUS 2008)  
*Plate 23* View of the principal east elevation of Building 7, looking west (ARCUS 2008)  
*Plate 24* View of the principal east elevation of Building 8, looking west (ARCUS 2008)  
*Plate 25* Oblique view the of east elevation of Buildings 7 and 8, looking south-west (Wessex Archaeology 2016)



- Plate 26* General view looking south down Rockingham Street showing Buildings 8 and 9 (ARCUS 2008)
- Plate 27* General view looking south down Rockingham Street showing Buildings 8 and 9 (Wessex Archaeology 2016)
- Plate 28* General view looking south down Rockingham Street showing Building 11 (ARCUS 2008)
- Plate 29* General view of the setting of rear of Buildings 11, 12 and 41, looking south-east (ARCUS 2008)
- Plate 30* General view up Rockingham Street, looking north (ARCUS 2008)
- Plate 31* Oblique view of the south-west corner of Building 11 (ARCUS 2008)
- Plate 32* General view into yard of Fire Station, Buildings 11 and 12 looking east (ARCUS 2008)
- Plate 33* General view of the site of the former Fire Station, Buildings 11 and 12, now demolished, looking east (Wessex Archaeology 2016)
- Plate 34* Oblique view of north-west corner elevation Fire Station, Building 12 with vehicular entrance (ARCUS 2008)
- Plate 35* View across yard to north elevation Fire Station, Building 12, looking south-east (ARCUS 2008)
- Plate 36* View of the south-west corner of Building 12, looking north-east (ARCUS 2008)
- Plate 37* Detail of vehicular bays at Building 12 (ARCUS 2008)
- Plate 38* Oblique view of south and east facing elevations of Building 11 (ARCUS 2008)
- Plate 39* General view of the junction of Rockingham Street and Wellington Street showing the Fire Station, Building 12 (ARCUS 2008)
- Plate 40* General view of the junction of Rockingham Street and Wellington Street showing the site of the former Fire Station, Building 12, now demolished (Wessex Archaeology 2016)
- Plate 41* Oblique view of the south facing elevation of Building 12, Wellington Street (ARCUS 2008)
- Plate 42* View of the south-east corner of Building 12, from Charter Square, looking north-west (ARCUS 2008)
- Plate 43* General view looking north-west up Carver Street from Charter Square, showing the site of the former Fire Station, Building 12, now demolished with Building 41 beyond (Wessex Archaeology 2016)
- Plate 44* View of the east facing elevation of Building 12, Carver Street (ARCUS 2008)
- Plate 45* View of walk-way between Buildings 12 and 41, looking south-west (ARCUS 2008)
- Plate 46* General view looking south down Rockingham Lane showing Buildings 41, 11 and 12 (ARCUS 2008)
- Plate 47* Oblique view of the north facing elevation of Buildings 11 and 12 (ARCUS 2008)
- Plate 48* Oblique view of Buildings 41, 11, and 12, looking south-east (ARCUS 2008)
- Plate 49* View of the west facing elevation of Building 41 showing tower of Building 11 (ARCUS 2008)
- Plate 50* View of the west facing elevation of Building 41 (ARCUS 2008)
- Plate 51* View of the west facing elevation of Building 41 (Wessex Archaeology 2016)
- Plate 52* View of the south facing elevation of Building 41 (ARCUS 2008)
- Plate 53* View of the north facing elevation of Building 41 (ARCUS 2008)
- Plate 54* General view looking south down Carver Street showing Building 41 (ARCUS 2008)
- Plate 55* View of the east facing elevation of Building 41 (ARCUS 2008)
- Plate 56* View of the east facing elevation of Building 41 (Wessex Archaeology 2016)



- Plate 57* Elevated view of Buildings 11, 12 and 41 with Buildings 19 and 17b in the foreground from the roof of 'John Lewis', Building 33 (ARCUS 2008)
- Plate 58* General view looking north up Carver Street (ARCUS 2008)
- Plate 59* General view across Carver Street showing distance view of Buildings 19, 22 and Grosvenor Block, Building 23 beyond, looking south-east (ARCUS 2008)
- Plate 60* General view looking south down Backfields (ARCUS 2008)
- Plate 61* Oblique view of north facing and west facing elevations of Grade II\* Listed Building 'Leahs Yard', Building 13 (ARCUS 2008)
- Plate 62* Oblique view of the west facing elevation of the Grade II\* Listed Building 'Leahs Yard', Building 13, Backfields (ARCUS 2008)
- Plate 63* Oblique view of the south facing elevation of the Grade II\* Listed Building 'Leahs Yard', Building 13 (ARCUS 2008)
- Plate 64* Oblique view of the north facing elevation of Building 17b (ARCUS 2008)
- Plate 65* General view looking north up Backfields (ARCUS 2008)
- Plate 66* View of the west facing elevation of Building 17b showing Bethel Walk to the south (ARCUS 2008)
- Plate 67* General view of Bethel Walk from Backfields, looking east (ARCUS 2008)
- Plate 68* General view of Bethel Walk from Cambridge Street, looking west (ARCUS 2008)
- Plate 69* View of the west facing elevation of 'The Cutler' Building 19 from Backfields (ARCUS 2008)
- Plate 70* Oblique view of the west facing elevation of Building 22 showing north facing elevation of Building 21 at first floor level beyond (ARCUS 2008)
- Plate 71* View of the west facing elevation of Building 22 from Backfields (ARCUS 2008)
- Plate 72* General view of the junction of Wellington Street and Carver Street, looking east (ARCUS 2008)
- Plate 73* View along Wellington Street showing Buildings 22, 21 and 23 (Wessex Archaeology 2016)
- Plate 74* View along Wellington Street showing Buildings 22, 21 and 20b (ARCUS 2008)
- Plate 75* Oblique view of the south and west elevations of Building 22 showing Building 21 beyond (ARCUS 2008)
- Plate 76* Oblique view of the south and west elevations of Building 22 showing Building 21 and 20b beyond (Wessex Archaeology 2016)
- Plate 77* Oblique view of the south facing elevation of Building 22, looking north-west (ARCUS 2008)
- Plate 78* View of the south facing elevation of Building 22 (ARCUS 2008)
- Plate 79* Oblique view of the south facing elevation of Building 20b, looking north-east (ARCUS 2008)
- Plate 80* General view along Wellington street, looking west (ARCUS 2008)
- Plate 81* Oblique view along Wellington street showing the south elevations of buildings 22, 21 and 20b with corner entrance, looking north-west (Wessex Archaeology 2016)
- Plate 82* General view of the junction of Wellington Street and Cambridge Street showing the corner entrance of 'City Bar' comprising Buildings 21, 20b and 20a (ARCUS 2008)
- Plate 83* General view of the junction of Wellington Street and Cambridge Street showing the corner entrance of 'Henry's Bar' comprising Buildings 21, 20b and 20a (Wessex Archaeology 2016)
- Plate 84* View of the corner entrance and south and east facing elevations of 'City Bar' comprising Buildings 21, 20b and 20a (ARCUS 2008)
- Plate 85* View of the corner entrance and east facing elevation of 'Henry's Bar'

- comprising Buildings 21, 20b and 20a (Wessex Archaeology 2016)
- Plate 86* General view looking north up Cambridge Street showing Buildings 20a, 20b, 19, 18, 17a and 33 (ARCUS 2008)
- Plate 87* Oblique view of the east facing elevation of 'City Bar' comprising Buildings 20b and 20a, looking south west (ARCUS 2008)
- Plate 88* View of the east facing elevation of 'The Cutler' Building 19, Cambridge Street (ARCUS 2008)
- Plate 89* View of the principal east facing elevation of 'beer...food...wine', Grade II Listed Building '32 Cambridge Street', Building 18 (ARCUS 2008)
- Plate 90* Elevated view of Buildings 20a, 20b and 19 showing enclosed rear yard with Building 22 beyond from the roof of 'John Lewis', Building 33 (ARCUS 2008)
- Plate 91* General view looking north-west up Cambridge Street showing east facing elevations of Buildings 18, 17a, 16, 15 and 14 (ARCUS 2008)
- Plate 92* Oblique view of the principal east facing elevation of 'beer...food...wine', Grade II Listed Building '32 Cambridge Street' (Building 18) and Bethel Walk, looking south-west (ARCUS 2008)
- Plate 93* Oblique view of the principal east facing elevation of 'John Lewis', Building 17a and Bethel Walk, looking north-west (ARCUS 2008)
- Plate 94* Oblique view of the east facing elevation of 'John Lewis', Building 17a, looking south-west (ARCUS 2008)
- Plate 95* Detail of the principal entrance to 'John Lewis', Building 17a (ARCUS 2008)
- Plate 96* View of parapet and roof space to 'John Lewis', Building 17a from the roof of 'John Lewis', Building 33 (ARCUS 2008)
- Plate 97* Oblique view of roof space to 'John Lewis', Building 17a from the roof of 'John Lewis', Building 33, looking north-west (ARCUS 2008)
- Plate 98* General elevated view across Buildings 16, 15, 14 and 13 showing some internal detail and yard space, looking north-west from the roof of 'John Lewis', Building 33 (ARCUS 2008)
- Plate 99* View of the principal east facing elevation of Building 16, Cambridge Street (ARCUS 2008)
- Plate 100* View of the principal east facing elevation of Building 15, Cambridge Street (ARCUS 2008)
- Plate 101* View of the principal east facing elevation of 'The Sportsman, Public House', Building 14, Cambridge Street (ARCUS 2008)
- Plate 102* View of the principal east facing elevation of the Grade II\* Listed Building 'Leahs Yard', Building 13, Cambridge Street (ARCUS 2008)
- Plate 103* General view looking south down Cambridge Street, (ARCUS 2008)
- Plate 104* Elevated view looking north-west up Cambridge Street towards Barker's Pool from the roof of 'John Lewis' Building 33 (ARCUS 2008)
- Plate 105* Oblique view of the west elevation of 'John Lewis', Building 33, Cambridge Street, looking north-east (ARCUS 2008)
- Plate 106* General view looking north-east up Cambridge Street showing Buildings, 23, 24, 27 and 33 with Sheffield City Hall beyond (ARCUS 2008)
- Plate 107* Oblique view of the south facing elevation of 'John Lewis', Building 33, Cross Burgess Street, looking north-east (ARCUS 2008)
- Plate 108* General view of Cross Burgess Street, looking east (ARCUS 2008)
- Plate 109* General view of Cross Burgess Street, looking west, showing the south facing elevation of 'John Lewis', Building 33 with Building 20a beyond (ARCUS 2008)
- Plate 110* Oblique view of the east facing elevation of 'John Lewis', Building 33, Burgess Street, looking north-west (ARCUS 2008)
- Plate 111* General view of Burgess Street, looking north (ARCUS 2008)
- Plate 112* Distance view of Cambridge Street from Barker's Pool, showing the north





- and west facing elevations of 'John Lewis', Building 33 (ARCUS 2008)
- Plate 113* Oblique view of the west facing elevation of 'John Lewis', Building 33, Cambridge Street, looking south-east (ARCUS 2008)
- Plate 114* Oblique view of the principal north facing elevation of 'John Lewis', Building 33, Barkers Pool, looking south-east (ARCUS 2008)
- Plate 115* General view of Barker's Pool, looking south-west, showing the War Memorial, 'John Lewis', Building 33, Building 35 with 'Gap' Building 36 and Sheffield Town Hall beyond (ARCUS 2008)
- Plate 116* View of the principal north facing elevation of 'John Lewis', Building 33, Barker's Pool (ARCUS 2008)
- Plate 117* Oblique view of the principal north facing elevation of 'John Lewis', Building 33, Barker's Pool (ARCUS 2008)
- Plate 118* Oblique view of the east facing elevation of 'John Lewis', Building 33 (ARCUS 2008)
- Plate 119* General view looking south down Burgess Street (ARCUS 2008)
- Plate 120* Elevated view of the 'Grosvenor Hotel' Building 23, looking south-west (ARCUS 2008)
- Plate 121* Elevated view of the south end of Cambridge Street showing the east facing elevation of Building 23, looking south-west from the roof of 'John Lewis', Building 33 (ARCUS 2008)
- Plate 122* General view of the south end of Cambridge Street showing Building 24 and 23, looking south (Wessex Archaeology 2016)
- Plate 123* General view of the south end of Cambridge Street showing Building 24 and 23, looking south (Wessex Archaeology 2016)
- Plate 124* Oblique view of the north and east facing elevations of Building 23 showing the 'Casbah' and the 'Grosvenor Hotel' (Wessex Archaeology 2016)
- Plate 125* General view looking south down Cambridge Street, looking (ARCUS 2008)
- Plate 126* Oblique view of the north-east corner of Building 23, showing the 'Casbah' night club (ARCUS 2008)
- Plate 127* View of the east facing elevation of the 'Casbah', Building 23, Cambridge Street (ARCUS 2008)
- Plate 128* General view of the principal entrance to the 'Casbah' nightclub, Building 23 at the junction of Wellington Street and Cambridge Street, showing customers, looking south-west (ARCUS 2008)
- Plate 129* View of admission kiosk of the 'Casbah' night club, Building 23, at ground floor level (ARCUS 2008)
- Plate 130* General view of the public area of the 'Casbah' night club, Building 23, at ground floor level (ARCUS 2008)
- Plate 131* General view of the public area of the 'Casbah' night club, Building 23, at ground floor level (ARCUS 2008)
- Plate 132* General view of the bar area of the 'Casbah' night club, Building 23, at ground floor level (ARCUS 2008)
- Plate 133* General view of the stairs leading to the basement level of the 'Casbah' night club, Building 23, from ground floor level (ARCUS 2008)
- Plate 134* General view of the dance floor and seating area of the 'Casbah' night club, Building 23, at basement level (ARCUS 2008)
- Plate 135* General view of the dance floor of the 'Casbah' night club, Building 23, with stage beyond at basement level (ARCUS 2008)
- Plate 136* General view of the stage area of the 'Casbah' night club, Building 23, at basement level (ARCUS 2008)
- Plate 137* General view of the bar area of the 'Casbah' night club, Building 23, at basement level (ARCUS 2008)
- Plate 138* View of the east facing elevation of Building 23, showing retail units



- Cambridge Street (ARCUS 2008)
- Plate 139* View of the east facing elevation of 'Vintage', 'Pepe's' and entrance to 'Grosvenor Hotel', Building 23, Cambridge Street (ARCUS 2008)
- Plate 140* View of the east facing elevation of 'Travel: Information Centre', Building 23, Cambridge Street (ARCUS 2008)
- Plate 141* View of the east facing elevation of 'Fast Frame' and 'Co-op Travel', Building 23, Cambridge Street (ARCUS 2008)
- Plate 142* General view looking north up Cambridge Street (ARCUS 2008)
- Plate 143* Oblique view of the east facing elevation of Building 23, Cambridge Street, looking north-west (Wessex Archaeology 2016)
- Plate 144* View of the south-east corner of Building 23 at the junction of Cambridge Street and Pinstone Street showing retail units (Wessex Archaeology 2016)
- Plate 145* View of the south-east facing elevation of 'Northern Rock', 'The Nottingham' and other retail units, Building 23, Pinstone Street (ARCUS 2008)
- Plate 146* General view of the junction of Pinstone Street and Furnival Gate showing the south corner of Building 23, looking north (ARCUS 2008)
- Plate 147* General view of the junction of Pinstone Street and Furnival Gate showing the south corner of Building 23, looking north (Wessex Archaeology 2016)
- Plate 148* General view looking north-east up Pinstone street showing Buildings 22 and 23 with Building 28 and Sheffield Town Hall beyond (Wessex Archaeology 2016)
- Plate 149* View of the south end of the south-west facing elevation of Building 23, showing multiple retail units, Furnival Gate (ARCUS 2008)
- Plate 150* Oblique view of the north end of the south-west facing elevation of Building 23, showing multiple retail units, looking north (ARCUS 2008)
- Plate 151* Oblique view of the west facing elevation of Building 23 showing multiple retail units at ground floor level with 'Grosvenor Hotel' accommodation above, Charter Square (ARCUS 2008)
- Plate 152* Oblique view of the west facing elevation of Building 23 showing multiple retail units at ground floor level with former 'Grosvenor Hotel' accommodation above, Charter Square (Wessex Archaeology 2016)
- Plate 153* General view of Charter Square showing underpass, with Building 23 beyond, looking north (ARCUS 2008)
- Plate 154* View of the west facing elevation of the 'Grosvenor Hotel' Building 23 from the Charter Square underpass, looking north-east (ARCUS 2008)
- Plate 155* View of the west facing elevation of the 'Grosvenor Hotel' Building 23 from the Charter Square underpass, looking north-east (Wessex Archaeology 2016)
- Plate 156* Distance view of the west facing elevation of the 'Grosvenor Hotel' Building 23, Charter Square, looking east (ARCUS 2008)
- Plate 157* View of the west facing elevation of the 'Grosvenor Hotel' Building 23, Charter Square, looking east (ARCUS 2008)
- Plate 158* View of the west facing elevation of the 'Grosvenor Hotel' Building 23, Charter Square, looking east (Wessex Archaeology 2016)
- Plate 159* View of the west facing elevation of the 'Grosvenor Hotel' Building 23, Charter Square, with Furnival Gate to the south, looking south-east (ARCUS 2008)
- Plate 160* View of the west facing elevation of the 'Grosvenor Hotel' Building 23, Charter Square, with Wellington Street to the north, looking east (ARCUS 2008)
- Plate 161* Oblique view of the 'Grosvenor Hotel' Building 23, looking south-east (Wessex Archaeology 2016)
- Plate 162* Distance view of Building 23, looking south-east (Wessex Archaeology 2016)



- Plate 163* Oblique view of the north facing elevation of the 'Grosvenor Hotel' accommodation to Building 23, looking south-east (ARCUS 2008)
- Plate 164* Oblique view of the north facing elevation of the 'Grosvenor Hotel' vehicular access and 'Sheffield Kebab Pizza House' within Building 23 at ground floor level, looking south-east (ARCUS 2008)
- Plate 165* General view of Charles Street showing Buildings 24, 21, 20b and 27, looking north-west from Pinstone Street (ARCUS 2008)
- Plate 166* General view of Charles Street showing Buildings 24, 21, 20b, 27 and 28, looking north-west from Pinstone Street (Wessex Archaeology 2016)
- Plate 167* Oblique view of the north-east facing elevation of the 'HSBC', Building 26, Charles Street (ARCUS 2008)
- Plate 168* General view of the junction of Pinstone Street and Charles Street showing the east corner of the 'HSBC' Building 26, looking west (ARCUS 2008)
- Plate 169* View of the east corner of the 'HSBC' Building 26 at the junction of Pinstone Street and Charles Street, looking west (Wessex Archaeology 2016)
- Plate 170* Oblique view of the south-east facing elevations of Buildings 25 and the 'HSBC' Building 26, Pinstone Street looking south-west with Building 23 beyond (Wessex Archaeology 2016)
- Plate 171* View of the south-east facing elevation of the 'HSBC', Building 26, Pinstone Street (ARCUS 2008)
- Plate 172* View of the principal south-west facing elevation of Building 25 showing various retail units, Pinstone Street, looking north-west (ARCUS 2008)
- Plate 173* Oblique view of the principal south-west facing elevation of Building 25 showing various retail units, Pinstone Street, looking north (ARCUS 2008)
- Plate 174* Oblique view of the principal south-west facing elevation of Building 25 and the 'HSBC' Building 26, Pinstone Street, looking north (Wessex Archaeology 2016)
- Plate 175* View of Building 25 at the junction of Cambridge Street and Pinstone Street, looking north (ARCUS 2008)
- Plate 176* View of Building 25 at the junction of Cambridge Street and Pinstone Street, looking north (Wessex Archaeology 2016)
- Plate 177* Oblique view of the west facing elevation of Building 25, Cambridge Street, looking north-east (ARCUS 2008)
- Plate 178* View of the rear north-west facing elevation of Building 25, Cambridge Street (ARCUS 2008)
- Plate 179* View of the rear north-west facing elevation of Building 25, Cambridge Street (Wessex Archaeology 2016)
- Plate 180* Oblique view of the west facing elevation of Building 24, Cambridge Street, looking north-east (ARCUS 2008)
- Plate 181* Oblique view of the west facing elevation of Building 24, Cambridge Street, looking south-east (Wessex Archaeology 2016)
- Plate 182* View of the north-west corner of Building 25 at the junction of Cambridge Street, Wellington Street and Charles Street, looking south-east (ARCUS 2008)
- Plate 183* View of the north-west corner of Building 25 at the junction of Cambridge Street, Wellington Street and Charles Street, looking south-east (Wessex Archaeology 2016)
- Plate 184* Oblique view of the north-east facing elevation of Building 24 showing various retail units, Charles Street, looking south (ARCUS 2008)
- Plate 185* View of the junctions of Cambridge Street with Cross Burgess Street and Charles Street, showing Buildings 27 and 24, looking south-east (Wessex Archaeology 2016)
- Plate 186* Oblique view of the north facing elevation of Building 27, Cross Burgess

- Street, looking south-east (ARCUS 2008)
- Plate 187* Elevated oblique view of the north facing elevations of Buildings 27, 28 and 30, Cross Burgess Street, from the roof of 'John Lewis', Building 33 (ARCUS 2008)
- Plate 188* Oblique view of the north facing elevations of Buildings 27, 28 and 30, Cross Burgess Street (Wessex Archaeology 2016)
- Plate 189* Oblique view of the north facing elevation of Building 27, showing vehicular entrance at street level, Cross Burgess Street (ARCUS 2008)
- Plate 190* Elevated view of Building 27, Cross Burgess Street, with 'Grosvenor Hotel', Building 23 beyond, from the roof of 'John Lewis', Building 33 (ARCUS 2008)
- Plate 191* Oblique view of the south-west facing elevation of Building 23, Charles Street (ARCUS 2008)
- Plate 192* Oblique view of the south-west facing elevations of Building 23 and the 'Athol Hotel' Building 28, Charles Street, looking east (Wessex Archaeology 2016)
- Plate 193* General view looking south-east down Charles Street (ARCUS 2008)
- Plate 194* Oblique view of the south-west facing elevation of Building 23, Charles Street, looking north-west (ARCUS 2008)
- Plate 195* Oblique view of the south-west facing elevations of Building 23 and the 'Athol Hotel' Building 28, Charles Street, looking north-west (Wessex Archaeology 2016)
- Plate 196* View of the south corner of the 'Athol Hotel' Building 28 at the junction of Pinstone Street and Charles Street, looking north (ARCUS 2008)
- Plate 197* View of the south-west facing elevation of the 'Athol Hotel' Building 28, Charles Street (Wessex Archaeology 2016)
- Plate 198* View of the 'Athol Hotel' Building 28, from the junction of Pinstone Street and Charles Street, with the south-east facing elevations of Buildings 29 and 30, Pinstone Street beyond, looking north (ARCUS 2008)
- Plate 199* View of the 'Athol Hotel' Building 28, with the south-east facing elevations of Buildings 29 and 30, Pinstone Street, looking north (Wessex Archaeology 2016)
- Plate 200* View of the south-east facing elevations of Buildings 29 and 30 showing various retail units, Pinstone Street (ARCUS 2008)
- Plate 201* View of the south-east facing elevations of Building 30 showing various retail units, Pinstone Street (ARCUS 2008)
- Plate 202* View of the east corner of Building 30 at the junction of Pinstone Street and Cross Burgess Street (ARCUS 2008)
- Plate 203* View of the east corner and south-east facing elevation of Building 30 at the junction of Pinstone Street and Cross Burgess Street (Wessex Archaeology 2016)
- Plate 204* View of the east corner of Building 30, Cross Burgess Street, looking west with the 'Athol Hotel' Building 28 and Building 29 beyond (Wessex Archaeology 2016)
- Plate 205* Oblique view of the rear north and north-west elevation of Building 30, Cross Burgess Street, with Pinstone Street beyond, looking south-east (ARCUS 2008)
- Plate 206* View of the rear north and north-west elevation of Building 30, Cross Burgess Street, looking south-east (ARCUS 2008)
- Plate 207* View of the rear north and north-west elevation of Building 30, Cross Burgess Street, looking south-east (Wessex Archaeology 2016)
- Plate 208* Detail of gate post inscribed 'Laycock House' at the rear of Building 29, Cross Burgess Street (ARCUS 2008)
- Plate 209* Elevated view of rear north and north-west elevation of Building 30 and the north elevation of the 'Athol Hotel' Building 28 Cross Burgess Street, with the



- rear of Building 29 beyond, looking south from the roof of 'John Lewis', Building 33 (ARCUS 2008)
- Plate 210* Elevated view of the rooftops of Buildings 29, 30 and beyond, looking south-east (ARCUS 2008)
- Plate 211* Oblique view of the east and principal north facing elevations of 'Athol Hotel' Building 28, Cross Burgess Street, looking south-west (ARCUS 2008)
- Plate 212* Oblique view of the east and principal north facing elevations of 'Athol Hotel' Building 28, Cross Burgess Street, looking south-west (Wessex Archaeology 2016)
- Plate 213* Oblique view of the principal north elevation of 'Athol Hotel' Building 28, Cross Burgess Street, looking south-east (Wessex Archaeology 2016)
- Plate 214* Elevated view of the principal north elevation of 'Athol Hotel' Building 28, Cross Burgess Street, showing the east end of Building 27 looking south (ARCUS 2008)
- Plate 215* General view of the junction of Pinstone and Cross Burgess Street, looking west (ARCUS 2008)
- Plate 216* Oblique view of the principal south facing elevation of Grade II Listed Building 'Salvation Army Citadel', Cross Burgess Street (ARCUS 2008)
- Plate 217* View of the principal south facing elevation of the Grade II Listed Building 'Salvation Army Citadel', Cross Burgess Street (ARCUS 2008)
- Plate 218* View of the principal south facing elevation of the Grade II Listed Building 'Salvation Army Citadel', Cross Burgess Street (Wessex Archaeology 2016)
- Plate 219* Oblique view of the principal south facing and west facing elevations of the Grade II Listed Building 'Salvation Army Citadel', at the junction of Cross Burgess Street and Burgess Street (ARCUS 2008)
- Plate 220* View of west facing elevation of the Grade II Listed Building 'Salvation Army Citadel', Burgess Street (ARCUS 2008)
- Plate 221* Elevated view of the rooftops of Grade the II Listed Building 'Salvation Army Citadel' and beyond from the roof of 'John Lewis', Building 33 (ARCUS 2008)
- Plate 222* View of the principal west facing elevation of the 'Lions Lair' Public House, Building 32, Burgess Street (ARCUS 2008)
- Plate 223* Elevated view of the rooftops of the 'Lions Lair' Public House, Building 32, Burgess Street and the rear of Building 38 from the roof of 'John Lewis', Building 33 (ARCUS 2008)
- Plate 224* Elevated oblique view of the principal west facing elevation of Building 34, looking north-east from the roof of 'John Lewis', Building 33 (ARCUS 2008)
- Plate 225* View of the principal west facing elevation of Building 34 at the south end, Burgess Street (ARCUS 2008)
- Plate 226* View of the principal west facing elevation of Building 34 at the central section, Burgess Street (ARCUS 2008)
- Plate 227* View of the principal west facing elevation of Building 34 at the north end, Burgess Street, showing vehicular access (ARCUS 2008)
- Plate 228* Oblique view of the west facing elevation of Building 35 at the south end, Burgess Street, showing vehicular access (ARCUS 2008)
- Plate 229* View of the rear elevations of Buildings 34 and 35 (ARCUS 2008)
- Plate 230* View of the west facing elevation of Building 35 at the central section, Burgess Street (ARCUS 2008)
- Plate 231* View of principal the west facing elevation of Building 35 at the north end, Burgess Street (ARCUS 2008)
- Plate 232* Oblique view of the west facing elevation of Building 35, Burgess Street, looking south-east (ARCUS 2008)
- Plate 233* View of the north-east corner of Building 35 from Barker's Pool, looking south-east (ARCUS 2008)



- Plate 234* View of the north facing elevation of Building 35 from Fountain Square, looking south (ARCUS 2008)
- Plate 235* General view of Barker's Pool showing Buildings 36 and 35, looking west (ARCUS 2008)
- Plate 236* View of the junction of Barker's Pool and Pinstone Street showing Buildings 77, 40, 36 and 35, looking south-west (ARCUS 2008)
- Plate 237* Oblique view of the north facing elevation of Building 36, Barker's Pool, looking south-west (ARCUS 2008)
- Plate 238* View of the north facing elevation of Building 36, Barker's Pool, looking west (ARCUS 2008)
- Plate 239* View of the east facing elevation of Building 36, Pinstone Street, looking west (ARCUS 2008)
- Plate 240* General view looking south down Pinstone Street showing Buildings 37, 40 and 36 (ARCUS 2008)
- Plate 241* View west along unnamed alley between Buildings 36 and 40 (ARCUS 2008)
- Plate 242* Detail of historic painted advertisement on the south facing elevation of Building 36 (ARCUS 2008)
- Plate 243* View of the principal east facing elevation of Building 40 at the north end, Pinstone Street (ARCUS 2008)
- Plate 244* View of the principal east facing elevation of Building 40 at the south end, and Building 37 at the north end, Pinstone Street (ARCUS 2008)
- Plate 245* Oblique view of the rear elevations of Buildings 36 and 40, looking north-east (ARCUS 2008)
- Plate 246* General view looking south down Pinstone Street showing Buildings 38 and 37 (ARCUS 2008)
- Plate 247* View of the principal east facing elevation of Building 37 at the north end, Pinstone Street (ARCUS 2008)
- Plate 248* View of the principal east facing elevation of Building 37 at the south end and the north end of Building 37, Pinstone Street (ARCUS 2008)
- Plate 249* View of the principal east facing elevation of Building 38 at the central section, Pinstone Street (ARCUS 2008)
- Plate 250* View of the principal east facing elevation of Building 38 at the south corner, Pinstone Street and the south facing elevation, Cross Burgess Street, looking west (ARCUS 2008)
- Plate 251* Oblique view of the principal east facing elevation of Building 38, Pinstone Street, with Buildings 37 and 40 beyond, looking north-west (ARCUS 2008)
- Plate 252* Elevated view of the rear west facing elevation of Building 38 from the roof of 'John Lewis', Building 33 (ARCUS 2008)
- Plate 253* View of the principal east facing elevations of Buildings 38, 37 and 40, Pinstone Street from the Peace Gardens, looking west (ARCUS 2008)
- Plate 254* View of the principal east facing elevations of Buildings 37, 40 and 37, Pinstone Street from the Peace Gardens, looking west (ARCUS 2008)
- Plate 255* View of the principal east facing elevations of Buildings 37, 40 and 37, Pinstone Street from the Peace Gardens, showing Sheffield Town Hall, looking west (ARCUS 2008)



# Sheffield Retail Quarter Sheffield South Yorkshire

## External Photographic Survey

### Summary

Wessex Archaeology were commissioned by Sheffield City Council, to update the external photographic survey of the appearance of the historic buildings and their setting contained within the limits of the Sheffield Retail Quarter Development, located within the city centre of Sheffield, South Yorkshire, centred on National Grid Reference (NGR) 435141, 387007.

The site comprises an urban cluster of streets that include industrial, financial, commercial and domestic buildings, broken by open areas of hardstanding. The area has suffered from some degradation and loss of historic fabric during the late 20th and early 21st centuries, but it still largely operates as a bustling mixed-use locality. The site comprises an irregular parcel of land that runs west to east from Trafalgar Street to Pinstone Street. The site boundary encompasses the Sheffield City Conservation Area and the Character Areas of Holly Street/Westfield Terrace/Trafalgar Street, Fargate and the Heart of the City.

This report sets out the external photographic survey made of the site, originally undertaken by ARCUS in 2008, and updated by Wessex Archaeology in 2016. The survey also included some internal photographs of the Casbah whilst open in 2008.

The photographic survey showed the site's mixed-use and evidenced continual piecemeal development throughout the 19th and 20th centuries.

The recording of the buildings set within the Sheffield Retail Quarter has produced a drawn, written and photographic archive which is currently held in Wessex Archaeology's Sheffield Office and will be delivered to the Sheffield Archives for deposition in due course. An OASIS form will be completed at <http://ads.ahds.ac.uk/projects/oasis> for inclusion in the ADS database. This will include an electronic copy of this report in PDF format which will be accessible six months after deposition.



# Sheffield Retail Quarter Sheffield South Yorkshire

## External Photographic Survey

### **Acknowledgements**

The project was commissioned by Sheffield City Council and Wessex Archaeology grateful to Monalisa Rani Swati in this regard. Dinah Saich, Principal Archaeologist of South Yorkshire Archaeology Service, who produced the brief for the work, is also thanked.

The site survey was undertaken in 2008 by Simon Jessop, Oliver Jessop, James Thomson, Jenny Barnes (now Oliver) and Lucy Dawson of Archaeological Research and Consultancy at the University of Sheffield (ARCUS) and updated in 2016 by Lucy Dawson of Wessex Archaeology. Analysis and report compilation was by Maria-Elena Calderón and illustrations were prepared by Joanna Debska. The project was managed for Wessex Archaeology by Lucy Dawson.





# Sheffield Retail Quarter Sheffield South Yorkshire

## External Photographic Survey

### 1 INTRODUCTION

#### 1.1 Project background

- 1.1.1 Wessex Archaeology was commissioned by Sheffield City Council (SCC) (hereafter 'the Client') to update a photographic survey of the external appearance of the historic buildings and their setting contained within the limits of the Sheffield Retail Quarter Development, located within the city centre of Sheffield, South Yorkshire, centred on National Grid Reference (NGR) 435141, 387007 (hereafter 'the Site', **Figure 1**).
- 1.1.2 The Site comprises an urban cluster of streets that include industrial, financial, commercial and domestic buildings, broken by open areas of hardstanding. The area has suffered from some degradation and loss of historic fabric during the late 20th and early 21st centuries but still largely operates as a bustling mixed-use locality.
- 1.1.3 The initial phase of work was carried out by Archaeological Research and Consultancy at the University of Sheffield (ARCUS) and was conducted between the 10th and 21st August 2008. Following the postponement of the development and the closure of ARCUS, the updated work has been carried out by Wessex Archaeology in 2016. The survey also includes internal photographs of the Casbah, taken by ARCUS in July 2008 to record the nightclub whilst it was still open. The report is illustrated with photographic **Plates 1-255** taken by both ARCUS in 2008 and Wessex Archaeology in 2016. Where duplications of views exist both have been included to illustrate any change in the time periods.
- 1.1.4 All works were carried out in accordance with the brief produced by SYAS (2015) which set out the requirements and methodologies for the survey. All works were carried out in accordance with industry standards and best practice (ClfA 2014, Historic England 2016).

### 2 THE SITE

#### 2.1 Site location and description

- 2.1.1 The Site comprises an irregular plot of land containing urban streets populated with mixed use buildings and areas of hardstanding. It is bound at the west by Trafalgar Street, to the north by Division Street and Barker's Pool and to the east by Pinstone Street. The southern border of the Site is stepped and starts at Wellington Street to the west and includes Charter Square and Furnival Gate respectively before joining Pinstone Street to the east (**Figure 1**).
- 2.1.2 The Site is located within the inner city ring road, immediately south-west of the centre of Sheffield City. It is approximately 0.5 km north-west of the Porter Brook, 0.7 km to the west of Sheffield Railway Station and the River Sheaf and 6 km south-west of junction 34 of the M1 motorway.



- 2.1.3 The Site is located partially within the Sheffield City Centre Conservation Area whilst other parts of the site fall within the Holly Street/ Westfield Terrace/ Trafalgar Street, Fargate and Heart of the City Character Areas. The Site contains three listed buildings (**Appendix II**) and over 27 buildings (or groups of buildings) of 'special character' (ARCUS 2006).
- 2.1.4 The Site is approximately 6.3 hectares in size and situated on an elevation of approximately 92 m above Ordnance Datum (aOD) to the north-west that slopes to the south-east, reaching 84 m aOD at the junction of Pinstone street and Furnival Gate. The Site is underlain by bedrock geology of the Pennine Lower Coal Measures – sandstone, siltstone, sandstone, coal, ironstone and ferricrete of the Carboniferous Period (British Geological Survey (BGS)).

### **3 AIMS AND OBJECTIVES**

#### **3.1 Photographic survey**

- 3.1.1 The principal aim of the archaeological works was to identify and objectively record by means of photographs the extant structures contained within the Site in their current setting.
- 3.1.2 Specific aims of the work were:
- *to produce a general external photographic record of each building/building complex;*
  - *to produce an external photographic record of the extant structures in their current setting;*
  - *to produce a report which will present the results of the photographic survey in sufficient detail.*
- 3.1.3 The objective of the work is to place the crossed referenced, long-term record of the building in the public domain by depositing it with Sheffield Archives and completing an online OASIS form.

### **4 METHODOLOGY**

#### **4.1 Scope of the historic building recording**

- 4.1.1 The scope of the recording works has taken the form of an external photographic survey of the Site.
- 4.1.2 The photography of the Site was based on the requirements specified by SYAS (2015) and comprised general views of each building/building complex in its wider setting.
- 4.1.3 The photographic record comprises medium format black and white images with a selection of colour prints. Internal digital images were also taken inside the Casbah night club, part of the Grosvenor Hotel Block (Building 33). This nightclub had replaced the former Wapentake Bar, located at basement level within the Grosvenor Hotel Block.
- 4.1.4 The location and direction of each photographic viewpoint was recorded onto the corresponding base mapping. These have been complemented with photographic registers which, as a minimum, give the direction of the view and a brief description of the subject, and are included at the back of this report in **Appendix I**. Each viewpoint of the photographic record has been used to illustrate this report and can be found in **Plates 1-255**, whilst plate viewpoints can be found on **Figures 2-4**.

- 4.1.5 The full photographic record, together with copies of the marked up plans and photographic registers will be included in the Site archive. All recording was undertaken in line with Historic England (2016) and ClfA (2014) guidelines.

## **5 HISTORICAL BACKGROUND**

### **5.1 Introduction**

- 5.1.1 A detailed historical narrative was previously produced by ARCUS 2005a and is summarised below.

### **5.2 Early to medieval**

- 5.2.1 There is little evidence for activity from the prehistoric to Roman periods within the Site. Sheffield is mentioned in Domesday as *Scafeld* which derives from the Old English *scēath* + *feld* meaning 'Open land by the River Sheaf' (Mills 1991). During the medieval period settlement activity is thought to have focused around Sheffield Castle with the Site being outside of this area (ARCUS 2005a).

### **5.3 Post-medieval**

- 5.3.1 Cottages to the north-east of the Site around Barker's Pool are known to exist by 1637 from documentary and cartographic sources, with the pool first documented in 1567. By 1737 the western side of Cambridge Street (formally Coal Pit Lane) is fully developed. As the name suggests industrial activity in the form of coal pits is thought to have taken place to the east of Cambridge Street but the extent is unknown. Borehole analysis undertaken by ARCUS in 2005 did not identify any evidence to suggest that mining has occurred in any of the coal measures within the site (ARCUS 2005b). The scale of subsequent development in the area is thought to have largely removed any archaeological evidence for this period (ARCUS 2005a).

### **5.4 18th – 20th centuries**

- 5.4.1 The Site was progressively developed from the mid-18th century onwards with the whole area being fully developed by the 1850s. The Site evolved around a grid street system that remains largely intact today. However, common piecemeal redevelopment has led to a loss of historic fabric over large swathes of the Site and the majority of historic buildings located within the Site date from the 19th century onwards (ARCUS 2005a).

## **6 DISCUSSION**

- 6.1.1 The photographic survey was carried out on the 22nd March and the 19th May 2016 by Wessex Archaeology. This updated the record previously made by ARCUS in 2008.
- 6.1.2 Images taken by ARCUS in 2008 are also presented within this report.
- 6.1.3 This report represents a photographic gazetteer of the views along the development area showing the extant buildings and their current setting. The buildings were previously coded with numbers as part of a Desk-based Assessment undertaken by ARCUS (2005a) which are also used here for consistency purpose. The buildings included are:

- Buildings 1 – 4, *Site of former buildings, 59 Trafalgar street;*
- Building 5, *Site of the former Kangaroo Works, Wellington Street;*
- Building 6, *42 Wellington Street;*
- Buildings 7 – 10, *Rockingham Works, 188-192 Rockingham Street;*

- Buildings 11 – 12, *the former Sheffield Fire Station, Wellington Street;*
- Building 13, *Leahs Yard, Cambridge Street, Grade II\* Listed Building;*
- Building 14, *'The Sportsman' Public House, 24 Cambridge Street, (now called 'Tap and Tankard');*
- Building 15, *26 Cambridge Street;*
- Building 16, *28 Cambridge Street;*
- Building 17a, *30 Cambridge Street;*
- Building 17b, *Bethal Walk, rear of 30 Cambridge Street;*
- Building 18, *32 Cambridge Street, Grade II Listed Building;*
- Building 19, *34 Cambridge Street;*
- Building 20a, *38 Cambridge Street;*
- Building 20b, *40 Cambridge Street;*
- Building 21, *2-4 Wellington Street;*
- Building 22, *16 Wellington Street;*
- Building 23, *Grosvenor Hotel Block, Charter Square;*
- Building 24, *4-8 Charles Street & 35-41 Cambridge Street;*
- Building 25, *94-104 Pinstone Street & 47 Cambridge Street;*
- Building 26, *88-92 Pinstone Street;*
- Building 27, *1-11 Charles Street & 14 Cross Burgess Street & building adjacent;*
- Building 28, *19 Charles Street;*
- Building 29, *78-82 Pinstone Street;*
- Building 30, *68-76 Pinstone Street;*
- Building 31, *Salvation Army Citadel, Cross Burgess Street. Grade II Listed Building;*
- Building 32, *former 'Lions Lair' Public House, 32, Burgess Street (now 'Yorkshireman Rock Bar');*
- Building 33, *'John Lewis', Barker's Pool;*
- Building 34, *Barker's Pool House, Burgess Street;*
- Building 35, *11-21 Barkers Pool;*
- Building 36, *7-9 Barker's Pool and 2-14 Pinstone Street;*
- Building 37, *30-46 Pinstone Street;*
- Building 38, *48-62 Pinstone Street;*
- Building 39, *Athol Hotel, Cross Burgess Street and Carver Street;*
- Building 40, *18-28 Pinstone Street; and*
- Building 41, *38 Carver Street.*

6.1.4 The Site has undergone continual change throughout the past three centuries as is typical of a city centre urban site.

6.1.5 The programme of recording has produced a photographic record and figures showing the photographic viewpoints to form a long term record of this part of Sheffield City Centre over the period 2008-2016. This long-term record will be placed in the public domain by depositing it with Sheffield Archives along with a copy of this report.

## **6.2 Archive**

6.2.1 The recording of the buildings within the Sheffield Retail Quarter has produced a written and photographic archive which is currently held in Wessex Archaeology's Sheffield Office and will be delivered to the Sheffield Archives for deposition in due course. If necessary, the paper records of the site archive will be security microfilmed prior to deposition.

6.2.2 An OASIS form will be completed at <http://ads.ahds.ac.uk/projects/oasis> for inclusion in the ADS database. This will include an electronic copy of this report in PDF format which will be accessible six months after deposition.



## 7 BIBLIOGRAPHY

### 7.1 References

ARCUS, 2005a, *Archaeological desk-based assessment of land and building with the proposed New Retail Quarter, Sheffield*

ARCUS, 2005b, *Archaeological Analysis of the Borehole Data from Sheffield New Retail Quarter*

ClfA, 2014, *Standard and guidance for the archaeological investigation and recording of standing buildings or structures*

Historic England, 2016, *Understanding Historic Buildings: A guide to good recording and practice*

Mills, A. D., 1991, *A Dictionary of English Place-Names*

SYAS, 2015, *Sheffield Retail Quarter: Phase 1 building recording outline brief*

### 7.2 Consulted online sources

- British Geological Survey: <http://mapapps.bgs.ac.uk/geologyofbritain/home.html>



## 8 APPENDIX I: PHOTOGRAPHIC REGISTERS

Film 01					
Format	Medium Format	Type	B&W	Photographer	L. Dawson
Frame	Description	View from	Date	Report Plate (D=duplicate)	
1	General view of former Kangaroo works, Trafalgar Street and Wellington Street	SW	22.03.16	11 D	
2	General view of former Kangaroo works, Trafalgar Street and Wellington Street	SW	22.03.16	11	
3	General view of former Kangaroo works, Trafalgar Street and Wellington Street	SW	22.03.16	11 D	
4	General view looking up Trafalgar Street	S	22.03.16	9 D	
5	General view looking up Trafalgar Street	S	22.03.16	9	
6	General view looking up Trafalgar Street	S	22.03.16	9 D	
7	General view looking along Wellington Street showing Building 6	SW	22.03.16	12	
8	General view looking along Wellington Street showing Building 6	SW	22.03.16	12 D	
9	General view looking along Wellington Street showing Building 6	SW	22.03.16	12 D	
10	General view of Building 6, Wellington Street	SW	22.03.16	13 D	

Film 02					
Format	Medium Format	Type	B&W	Photographer	L. Dawson
Frame	Description	View from	Date	Report Plate (D=duplicate)	
1	General view of Building 6, Wellington Street	SW	22.03.16	13	
2	General view of Building 6, Wellington Street	SW	22.03.16	13 D	
3	General view of Building 6, Wellington Street	SW	22.03.16	13 D	
4	General view of principal elevation Building 6, Wellington Street	S	22.03.16	15	
5	General view of principal elevation Building 6, Wellington Street	S	22.03.16	15 D	
6	General view of principal elevation Building 6, Wellington Street	S	22.03.16	15 D	
7	General view former fire station, Building 12, plot from corner of Rockingham Street and Wellington street	SW	22.03.16	40 D	
8	General view former fire station, Building 12, plot from corner of Rockingham Street and Wellington street	SW	22.03.16	40	
9	General view former fire station, Building 12, plot from corner of Rockingham Street and Wellington street	SW	22.03.16	40 D	
10	General view of Wellington Street from corner with Rockingham Street	E	22.03.16	18 D	



### Film 03

Format	Medium Format	Type		B&W		Photographer	L. Dawson		
Frame	Description	View from	Date	Report Plate (D=duplicate)					
1	General view of Wellington Street from corner with Rockingham Street	E	22.03.16	18					
2	General view of Wellington Street from corner with Rockingham Street	E	22.03.16	18D					
3	General view of Buildings 7 and 8, Rockingham Street from Wellington Street	SE	22.03.16	21 D					
4	General view of Buildings 7 and 8, Rockingham Street from Wellington Street	SE	22.03.16	21					
5	General view of Buildings 7 and 8, Rockingham Street from Wellington Street	SE	22.03.16	21 D					
6	General view of east elevation of Buildings 7 and 8, Rockingham Street	NE	22.03.16	25 D					
7	VOID	-	22.03.16	-					
8	General view of east elevation of Buildings 7 and 8, Rockingham Street	NE	22.03.16	25					
9	VOID	-	22.03.16	-					
10	VOID	-	22.03.16	-					

### Film 04

Format	Medium Format	Type		B&W		Photographer	L. Dawson		
Frame	Description	View from	Date	Report Plate (D=duplicate)					
1	General view across former Building 12, looking east	W	22.03.16	33					
2	General view across former Building 12, looking east	W	22.03.16	33 D					
3	General view across former Building 12, looking east	W	22.03.16	33 D					
4	General view of east elevation of Buildings 7 and 8, Rockingham Street	NE	22.03.16	25 D					
5	General view of east elevation of Buildings 7 and 8, Rockingham Street	NE	22.03.16	25 D					
6	General view of east elevation of Buildings 7 and 8, Rockingham Street	NE	22.03.16	25 D					
7	VOID	-	22.03.16	-					
8	General view of rear of Building 41	W	22.03.16	51					
9	General view looking south along Rockingham Street showing Buildings 7 and 8	N	22.03.16	27					
10	VOID	-	22.03.16	-					



### Film 05

Format	Medium Format	Type		B&W		Photographer	L. Dawson		
Frame	Description	View from	Date	Report Plate (D=duplicate)					
1	General view east elevation of Building 41, Carver Street	SE	22.03.16	56 D					
2	General view east elevation of Building 41, Carver Street	SE	22.03.16	56 D					
3	General view east elevation of Building 41, Carver Street	SE	22.03.16	56 D					
4	General view east elevation of Building 41, Carver Street	SE	22.03.16	56					
5	General view east elevation of Building 41, Carver Street	SE	22.03.16	56 D					
6	General view east elevation of Building 41, Carver Street	SE	22.03.16	56 D					
7	General view of Grosvenor Hotel Block, Building 23, from Carver Street	NW	22.03.16	162 D					
8	General view of Grosvenor Hotel Block, Building 23, from Carver Street	NW	22.03.16	162 D					
9	General view of Grosvenor Hotel Block, Building 23, from Carver Street	NW	22.03.16	162					
10	General view of Grosvenor Hotel Block, Building 23, from Carver Street	NW	22.03.16	162 D					

### Film 06

Format	Medium Format	Type		B&W		Photographer	L. Dawson		
Frame	Description	View from	Date	Report Plate (D=duplicate)					
1	General view of Grosvenor Hotel Block, Building 23, from corner Carver Street and Wellington Street	W	22.03.16	161 D					
2	General view of Grosvenor Hotel Block, Building 23, from corner Carver Street and Wellington Street	W	22.03.16	161					
3	View along Wellington Street showing Buildings 22, 21 and 23	W	22.03.16	73 D					
4	View along Wellington Street showing Buildings 22, 21 and 23	W	22.03.16	73					
5	View along Wellington Street showing Buildings 22, 21 and 23	W	22.03.16	73 D					
6	General view of Buildings 22, 21 and 20b, Wellington Street	SW	22.03.16	76 D					
7	General view of Buildings 22, 21 and 20b, Wellington Street	SW	22.03.16	76					
8	General view of Buildings 22, 21 and 20b, Wellington Street	SW	22.03.16	76 D					
9	General view of Buildings 20b, 21 and 22 from the corner of Cambridge Street and Wellington Street	E	22.03.16	81 D					
10	General view of Buildings 20b, 21 and 22 from the corner of Cambridge Street and Wellington Street	E	22.03.16	81					





### Film 07

Format	Medium Format	Type		B&W		Photographer	L. Dawson		
Frame	Description	View from	Date	Report Plate (D=duplicate)					
1	General view of Buildings 20b, 20a, 18 and 17, Cambridge Street	SE	22.03.16	85					
2	General view of Buildings 20b, 20a, 18 and 17, Cambridge Street	SE	22.03.16	85 D					
3	General view of Buildings 20b, 20a, 18 and 17, Cambridge Street	SE	22.03.16	85 D					
4	General view of Grosvenor Block, Building 23, Cambridge Street	NE	22.03.16	124 D					
5	General view of Grosvenor Block, Building 23, Cambridge Street	NE	22.03.16	124 D					
6	General view of Grosvenor Block, Building 23, Cambridge Street	NE	22.03.16	124					
7	VOID	-	22.03.16	-					
8	General view looking down Cambridge Street	N	22.03.16	123 D					
9	General view looking down Cambridge Street	N	22.03.16	123					
10	General view looking up Cambridge Street from Pinstone Street	S	22.03.16	143					

### Film 08

Format	Medium Format	Type		B&W		Photographer	L. Dawson		
Frame	Description	View from	Date	Report Plate (D=duplicate)					
1	General view looking up Cambridge Street from Pinstone Street	S	22.03.16	143 D					
2	General view looking up Cambridge Street from Pinstone Street	S	22.03.16	143 D					
3	General view of Grosvenor Block, Building 23 from Pinstone Street	E	22.03.16	144 D					
4	General view of Grosvenor Block, Building 23 from Pinstone Street	E	22.03.16	144					
5	General view of Grosvenor Block, Building 23 from Pinstone Street	E	22.03.16	144 D					
6	General view of Grosvenor Block, Building 23 from Furnival Gate	S	22.03.16	147 D					
7	General view of Grosvenor Block, Building 23 from Furnival Gate	S	22.03.16	147					
8	General view of Grosvenor Block, Building 23 from Furnival Gate	S	22.03.16	147 D					
9	General view looking up Pinstone Street from Furnival Gate	SW	22.03.16	148 D					
10	General view looking up Pinstone Street from Furnival Gate	SW	22.03.16	148					



<b>Film 09</b>					
<b>Format</b>	Medium Format	<b>Type</b>	B&W	<b>Photographer</b>	L. Dawson
<b>Frame</b>	<b>Description</b>	<b>View from</b>	<b>Date</b>	<b>Report Plate (D=duplicate)</b>	
1	General view of Grosvenor Block, Building 23 from Charter Square	S	22.03.16	152	
2	General view of Grosvenor Block, Building 23 from Charter Square	S	22.03.16	152 D	
3	General view of Grosvenor Block, Building 23 from Charter Square	S	22.03.16	152 D	
4	General view of Grosvenor Block, Building 23 from Charter Square	SW	22.03.16	155 D	
5	General view of Grosvenor Block, Building 23 from Charter Square	SW	22.03.16	155 D	
6	General view of Grosvenor Block, Building 23 from Charter Square	SW	22.03.16	155	
7	General view of Grosvenor Block, Building 23 from Charter Square	W	22.03.16	158	
8	General view of Grosvenor Block, Building 23 from Charter Square	W	22.03.16	158 D	
9	General view of Grosvenor Block, Building 23 from Charter Square	W	22.03.16	158 D	
10	General view of Building 41 and Former Fire Station (Building 12) from Wellington Street/ Charter Square	SE	22.03.16	43	

<b>Film 10</b>					
<b>Format</b>	Medium Format	<b>Type</b>	B&W	<b>Photographer</b>	L. Dawson
<b>Frame</b>	<b>Description</b>	<b>View from</b>	<b>Date</b>	<b>Report Plate (D=duplicate)</b>	
1	VOID	-	19.05.16	-	
2	General view of Henry's Bar, Buildings 20a, 20b and 21 from the corner of Cambridge Street and Charles Street	SE	19.05.16	83 D	
3	General view of Henry's Bar, Buildings 20a, 20b and 21 from the corner of Cambridge Street and Charles Street	SE	19.05.16	83	
4	General view along Cambridge Street showing Buildings 24 and 27	NW	19.05.16	185 D	
5	VOID	-	19.05.16	-	
6	General view along Cambridge Street showing Buildings 24 and 27	NW	19.05.16	185	
7	General view along Cross Burgess Street	W	19.05.16	188 D	
8	General view along Cross Burgess Street	W	19.05.16	188	
9	General view along Cross Burgess Street	W	19.05.16	188 D	
10	View of 'Athol Hotel' Building 39, Cross Burgess Street	NW	19.05.16	213 D	



## Film 11

Format	Medium Format	Type		B&W		Photographer	L. Dawson		
Frame	Description	View from	Date	Report Plate (D=duplicate)					
1	General view of 'Athol Hotel' Building 39, Cross Burgess Street	NW	19.05.16	213 D					
2	General view of 'Athol Hotel' Building 39, Cross Burgess Street	NW	19.05.16	213					
3	General view of 'Athol Hotel' Building 39, Cross Burgess Street	NE	19.05.16	212 D					
4	General view of 'Athol Hotel' Building 39, Cross Burgess Street	NE	19.05.16	212					
5	General view of 'Athol Hotel' Building 39, Cross Burgess Street	NE	19.05.16	212 D					
6	General view of 'Athol Hotel' Building 39, Cross Burgess Street	NE	19.05.16	212 D					
7	General view of the rear of Building 30 from Cross Burgess Street	NW	19.05.16	207 D					
8	General view of the rear of Building 30 from Cross Burgess Street	NW	19.05.16	207					
9	General view of the rear of Building 30 from Cross Burgess Street	NW	19.05.16	207 D					
10	General view along Cross Burgess Street from Pinstone Street	E	19.05.16	204 D					

## Film 12

Format	Medium Format	Type		B&W		Photographer	L. Dawson		
Frame	Description	View from	Date	Report Plate (D=duplicate)					
1	General view along Cross Burgess Street from Pinstone Street	E	19.05.16	204 D					
2	General view along Cross Burgess Street from Pinstone Street	E	19.05.16	204					
3	General view of Buildings 29 and 30, Pinstone Street	NE	19.05.16	203 D					
4	General view of Buildings 29 and 30, Pinstone Street	NE	19.05.16	203					
5	General view of Buildings 29 and 30, Pinstone Street	NE	19.05.16	203 D					
6	General view of Buildings 29 and 30, Pinstone Street	NE	19.05.16	203 D					
7	General view south elevation of Salvation Army, Building 31, Cross Burgess Street, from Pinstone Street	SE	19.05.16	218 D					
8	General view south elevation of Salvation Army, Building 31, Cross Burgess Street, from Pinstone Street	SE	19.05.16	218					
9	General view south elevation of Salvation Army, Building 31, Cross Burgess Street, from Pinstone Street	SE	19.05.16	218 D					
10	General view of Buildings 28, 29 and 30, Pinstone Street	S	19.05.16	199					



### Film 13

Format	Medium Format	Type	B&W	Photographer	L. Dawson		
Frame	Description	View from	Date	Report Plate (D=duplicate)			
1	General view of Buildings 28, 29 and 30, Pinstone Street	S	19.05.16	199 D			
2	General view of Buildings 28, 29 and 30, Pinstone Street	S	19.05.16	199 D			
3	General view of Buildings 27 and 28, Charles Street from Pinstone Street	SE	19.05.16	195 D			
4	General view of Buildings 27 and 28, Charles Street from Pinstone Street	SE	19.05.16	195			
5	General view of Buildings 27 and 28, Charles Street from Pinstone Street	SE	19.05.16	195 D			
6	General view of Buildings 27 and 28, Charles Street from Pinstone Street	SE	19.05.16	195 D			
7	General view of Buildings 24, 25 and 25, from the corner of Charles Street and Pinstone Street	NE	19.05.16	169			
8	General view of Buildings 24, 25 and 25, from the corner of Charles Street and Pinstone Street	NE	19.05.16	169 D			
9	General view of Buildings 24, 25 and 25, from the corner of Charles Street and Pinstone Street	NE	19.05.16	169 D			
10	General view of Buildings 24, 25 and 25, from the corner of Charles Street and Pinstone Street	NE	19.05.16	169 D			

### Film 14

Format	Medium Format	Type	B&W	Photographer	L. Dawson		
Frame	Description	View from	Date	Report Plate (D=duplicate)			
1	General view of Buildings 24, 25 and 25, fronting Pinstone Street	NE	19.05.16	171 D			
2	General view of Buildings 24, 25 and 25, fronting Pinstone Street	NE	19.05.16	171 D			
3	General view of Buildings 24, 25 and 25, fronting Pinstone Street	NE	19.05.16	171			
4	General view along Charles Street with Henry's (Buildings 20a and 20b) beyond	SE	19.05.16	166 D			
5	General view along Charles Street with Henry's (Buildings 20a and 20b) beyond	SE	19.05.16	166 D			
6	General view along Charles Street with Henry's (Buildings 20a and 20b) beyond	SE	19.05.16	166			
7	General view of south-west elevation Building 28, Charles Street	SW	19.05.16	197			
8	General view of south-west elevation Building 28, Charles Street	SW	19.05.16	197 D			
9	General view of south-west elevation Building 28, Charles Street	SW	19.05.16	197 D			
10	View of Building 24, from the corner of Charles Street and Cambridge Street	NW	19.05.16	182			



<b>Film 15</b>					
<b>Format</b>	Medium Format	<b>Type</b>	B&W	<b>Photographer</b>	L. Dawson
<b>Frame</b>	<b>Description</b>	<b>View from</b>	<b>Date</b>	<b>Report Plate (D=duplicate)</b>	
1	General view of Building 24, from the corner of Charles Street and Cambridge Street	NW	19.05.16	182 D	
2	General view of Building 24, from the corner of Charles Street and Cambridge Street	NW	19.05.16	182 D	
3	General view along Cambridge Street	NW	19.05.16	132 D	
4	General view along Cambridge Street	NW	19.05.16	132 D	
5	General view along Cambridge Street	NW	19.05.16	132	
6	General view of Buildings 27 and 28, Charles Street	NW	19.05.16	192 D	
7	General view of Buildings 27 and 28, Charles Street	NW	19.05.16	192	
8	View of Building 24, Cambridge Street	W	19.05.16	181 D	
9	View of Building 24, Cambridge Street	W	19.05.16	181	
10	View of the rear elevation of Building 25, Cambridge Street	NW	19.05.16	179 D	

<b>Film 16</b>					
<b>Format</b>	Medium Format	<b>Type</b>	B&W	<b>Photographer</b>	L. Dawson
<b>Frame</b>	<b>Description</b>	<b>View from</b>	<b>Date</b>	<b>Report Plate (D=duplicate)</b>	
1	View of the rear elevation of Building 25, Cambridge Street	NW	19.05.16	179	
2	View of the rear elevation of Building 25, Cambridge Street	NW	19.05.16	179 D	
3	View of the rear elevation of Building 25, Cambridge Street	NW	19.05.16	179D	
4	View of Building 25, corner of Cambridge Street and Pinstone Street	S	19.05.16	176 D	
5	View of Building 25, corner of Cambridge Street and Pinstone Street	S	19.05.16	176 D	
6	View of Building 25, corner of Cambridge Street and Pinstone Street	S	19.05.16	176	
7	General view along Cambridge Street	SE	19.05.16	142	
8	General view along Cambridge Street	SE	19.05.16	142 D	
9	General view along Cambridge Street	SE	19.05.16	142 D	
10	General view of Buildings 25 and 26, Cambridge Street	S	19.05.16	174	



<b>Film (ARCUS) 100</b>					
Format	Medium Format	Type	B&W	Photographer	O. Jessop
Frame	Description	View from	Date	Report Plate (D=duplicate)	
1	General view of west elevation of John Lewis, Building 17a	NE	10.07.08	94	
2	General view of west elevation of John Lewis, Building 17a	NE	10.07.08	94 D	
3	General view of west elevation of John Lewis, Building 17a	SE	10.07.08	93 D	
4	General view of west elevation of John Lewis, Building 17a	SE	10.07.08	93	
5	General view down Cambridge Street	SE	10.07.08	91 D	
6	General view down Cambridge Street	SE	10.07.08	91	
7	Detail view of storefront signage of John Lewis, Building 17a	E	10.07.08	95 D	
8	Detail view of storefront signage of John Lewis, Building 17a	E	10.07.08	95	
9	General view up Cambridge Street	NE	10.07.08	103	
10	General view up Cambridge Street	NE	10.07.08	103 D	

<b>Film (ARCUS) 101</b>					
Format	Medium Format	Type	B&W	Photographer	S. Jessop
Frame	Description	View from	Date	Report Plate (D=duplicate)	
1	General view down Division Street	SW	14.07.08	1	
2	General view down Division Street	SW	14.07.08	1 D	
3	General view down Trafalgar Street	NW	14.07.08	2 D	
4	General view down Trafalgar Street	NW	14.07.08	2	
5	General view down Devonshire Lane	SW	14.07.08	4 D	
6	General view down Devonshire Lane	SW	14.07.08	4 D	
7	General view down Devonshire Lane	SW	14.07.08	3	
8	General view down Devonshire Lane	SW	14.07.08	3D	
9	General view across remains of Trafalgar Works	NW	14.07.08	8 D	
10	General view across remains of Trafalgar Works	NW	14.07.08	8 D	



### Film (ARCUS) 102

Format	Medium Format	Type		B&W		Photographer	S. Jessop		
Frame	Description	View from	Date	Report Plate (D=duplicate)					
1	General view down Canning Street	NW	14.07.08	7 D					
2	General view down Canning Street	NW	14.07.08	7					
3	General view down Devonshire Lane	NW	14.07.08	5 D					
4	General view down Devonshire Lane	NW	14.07.08	5					
5	General view of setting of rear of Buildings 11, 12 and 41	SW	14.07.08	30 D					
6	General view of setting of rear of Buildings 11, 12 and 41	SW	14.07.08	30					
7	General view down Rockingham Street	SW	14.07.08	28					
8	General view down Rockingham Street	SW	14.07.08	28 D					
9	General view down Rockingham Lane	NW	14.07.08	46					
10	General view down Rockingham Lane	NW	14.07.08	46 D					

### Film (ARCUS) 103

Format	Medium Format	Type		B&W		Photographer	S. Jessop		
Frame	Description	View from	Date	Report Plate (D=duplicate)					
1	General view of east elevation of Building 41	W	14.07.08	49					
2	General view of east elevation of Building 41	W	14.07.08	49 D					
3	General view down Rockingham Street	N	14.07.08	26					
4	General view down Rockingham Street	N	14.07.08	26 D					
5	General view up Rockingham Street	S	14.07.08	30 D					
6	General view up Rockingham Street	S	14.07.08	30					
7	General view up Wellington Street	E	14.07.08	17					
8	General view up Wellington Street	E	14.07.08	17 D					
9	General view up Wellington Street	SW	14.07.08	10 D					
10	General view up Wellington Street	SW	14.07.08	10 D					



### Film (ARCUS) 104

Format	Medium Format	Type		B&W		Photographer	S. Jessop		
Frame	Description	View from	Date	Report Plate (D=duplicate)					
1	General view of junction of Rockingham Street & Wellington Street	SE	14.07.08	20					
2	General view of junction of Rockingham Street & Wellington Street	SE	14.07.08	20 D					
3	General view of junction of Wellington Street & Carver Street	NW	14.07.08	159 D					
4	General view of junction of Wellington Street & Carver Street	NW	14.07.08	159					
5	General view of junction of Wellington Street & Carver Street	W	14.07.08	104					
6	General view of junction of Wellington Street & Carver Street	W	14.07.08	104 D					
7	General view of junction of Wellington Street & Carver Street	W	14.07.08	72 D					
8	General view of junction of Wellington Street & Carver Street	W	14.07.08	72					
9	General view up Carver Street	S	14.07.08	58					
10	General view up Carver Street	S	14.07.08	58 D					

### Film (ARCUS) 105

Format	Medium Format	Type		B&W		Photographer	S. Jessop		
Frame	Description	View from	Date	Report Plate (D=duplicate)					
1	General view down Carver Street	N	14.07.08	54 D					
2	General view down Carver Street	N	14.07.08	54					
3	General view across Carver Street	NW	14.07.08	59 D					
4	General view across Carver Street	NW	14.07.08	59					
5	General view down Backfields	NW	14.07.08	60					
6	General view down Backfields	NW	14.07.08	60 D					
7	General view up Backfields	S	14.07.08	65					
8	General view up Backfields	S	14.07.08	65 D					
9	General view down Bethel Walk	W	14.07.08	67					
10	General view down Bethel Walk	W	14.07.08	67 D					





### Film (ARCUS) 106

Format	Medium Format	Type		B&W		Photographer	S. Jessop		
Frame	Description	View from	Date	Report Plate (D=duplicate)					
1	General view along Wellington Street	W	14.07.08	74					
2	General view along Wellington Street	W	14.07.08	74 D					
3	General view from Charter Square	S	14.07.08	156					
4	General view from Charter Square	S	14.07.08	156 D					
5	General view of Building 23 from Charter Square underpass	SW	14.07.08	154 D					
6	General view of Building 23 from Charter Square underpass	SW	14.07.08	154 D					
7	General view of Building 23 from Charter Square	S	14.07.08	153 D					
8	General view of Building 23 from Charter Square	S	14.07.08	153					
9	General view of Building 23 from Moor head	S	14.07.08	146					
10	General view of Building 23 from Moor head	S	14.07.08	146 D					

### Film (ARCUS) 107

Format	Medium Format	Type		B&W		Photographer	S. Jessop		
Frame	Description	View from	Date	Report Plate (D=duplicate)					
1	General view up Cambridge Street and Pinstone St	S	14.07.08	175 D					
2	General view up Cambridge Street and Pinstone St	S	14.07.08	175					
3	General view up Charles Street and Pinstone St	SE	14.07.08	198					
4	General view up Charles Street and Pinstone St	SE	14.07.08	198 D					
5	General view up Charles Street and Pinstone St	NE	14.07.08	168					
6	General view up Charles Street and Pinstone St	NE	14.07.08	168 D					
7	General view up Wellington Street and Cambridge St	SE	14.07.08	82					
8	General view up Wellington Street and Cambridge St	SE	14.07.08	82 D					
9	General view up Charles Street	W	14.07.08	193					
10	General view up Charles Street	W	14.07.08	193 D					



### Film (ARCUS) 108

Format	Medium Format	Type		B&W		Photographer	S. Jessop		
Frame	Description	View from	Date	Report Plate (D=duplicate)					
1	General view down Cambridge Street	N	14.07.08	125					
2	General view down Cambridge Street	N	14.07.08	125 D					
3	General view up Cambridge Street	S	14.07.08	86 D					
4	General view up Cambridge Street	S	14.07.08	86					
5	General view along Wellington Street	E	14.07.08	80 D					
6	General view along Wellington Street	E	14.07.08	80					
7	General view along Cross Burgess Street	W	14.07.08	108 D					
8	General view along Cross Burgess Street	W	14.07.08	108					
9	General view of east end of Cross Burgess Street	NW	14.07.08	205					
10	General view of east end of Cross Burgess Street	NW	14.07.08	205 D					

### Film (ARCUS) 109

Format	Medium Format	Type		B&W		Photographer	S. Jessop		
Frame	Description	View from	Date	Report Plate (D=duplicate)					
1	General view up Burgess Street	SE	14.07.08	111 D					
2	General view up Burgess Street	SE	14.07.08	111					
3	General view up Cross Burgess Street	NE	14.07.08	109 D					
4	General view up Cross Burgess Street	NE	14.07.08	109					
5	General view of corner of Pinstone Street & Cross Burgess Street	SE	14.07.08	215					
6	General view of corner of Pinstone Street & Cross Burgess Street	SE	14.07.08	215 D					
7	General view along Pinstone Street	S	14.07.08	251					
8	General view along Pinstone Street	S	14.07.08	251 D					
9	General view across Peace Gardens	E	14.07.08	254					
10	General view across Peace Gardens	E	14.07.08	254 D					



### Film (ARCUS) 110

Format	Medium Format	Type		B&W		Photographer	S. Jessop		
Frame	Description	View from	Date	Report Plate (D=duplicate)					
1	General view across Peace Gardens	E	14.07.08	253					
2	General view across Peace Gardens	E	14.07.08	253 D					
3	General view of Pinstone Street	E	14.07.08	242 D					
4	General view of Pinstone Street	E	14.07.08	242 D					
5	General view of Pinstone Street	N	14.07.08	246					
6	General view of Pinstone Street	N	14.07.08	246 D					
7	General view of Pinstone Street	N	14.07.08	240 D					
8	General view of Pinstone Street	N	14.07.08	240					
9	General view of corner of Barker's Pool and Pinstone Street	NE	14.07.08	236					
10	General view of corner of Barker's Pool and Pinstone Street	NE	14.07.08	236 D					

### Film (ARCUS) 111

Format	Medium Format	Type		B&W		Photographer	S. Jessop		
Frame	Description	View from	Date	Report Plate (D=duplicate)					
1	General view of Barker's Pool and Burgess Street	NW	14.07.08	119					
2	General view of Barker's Pool and Burgess Street	NW	14.07.08	119 D					
3	General view of Barker's Pool and Burgess Street	W	14.07.08	233 D					
4	General view of Barker's Pool and Burgess Street	W	14.07.08	233					
5	General view of Barker's Pool and Burgess Street	NE	14.07.08	117					
6	General view of Barker's Pool and Burgess Street	NE	14.07.08	117 D					
7	General view of Barker's Pool and Burgess Street	NW	14.07.08	112					
8	General view of Barker's Pool and Burgess Street	NW	14.07.08	112 D					
9	General view of Barker's Pool and Burgess Street	NW	14.07.08	115 D					
10	General view of Barker's Pool and Burgess Street	NW	14.07.08	115					



## Film (ARCUS) 112

Format	Medium Format	Type		Colour		Photographer	S. Jessop		
Frame	Description	View from	Date	Report Plate (D=duplicate)					
1	General view across Barker's Pool	NW	14.07.08	114					
2	North facing elevation of John Lewis, Building 33	N	14.07.08	116					
3	General view up Barker's Pool	NE	14.07.08	112					
4	Pinstone Street across from Peace Gardens showing Buildings 37, 37 and 40	SE	14.07.08	255					
5	General view of south elevation of the Salvation Army, Building 31	SE	14.07.08	215					
6	General view of Cambridge Street and Pinstone Street	S	14.07.08	202					
7	General view along Charles Street	E	14.07.08	165					
8	General view of east elevation of Building 18	NE	14.07.08	92					
9	General view of 'Casbah' showing north-east corner of Building 23	NE	14.07.08	126					
10	General view up Cambridge Street	S	14.07.08	106					

## Film (ARCUS) 113

Format	Medium Format	Type		Colour		Photographer	S. Jessop		
Frame	Description	View from	Date	Report Plate (D=duplicate)					
1	General view of Grosvenor Hotel, Building 23 from Charter Square underpass	SW	14.07.08	154					
2	General view of Fire Station, Building 12 from Charter Square underpass	SE	14.07.08	42 D					
3	General view of east elevation of Buildings 7 and 8	SE	14.07.08	22					
4	General view towards Buildings 12 and 41 from Rockingham St	NW	14.07.08	48					
5	General view up Canning St	S	14.07.08	6					
6	General view of Buildings 23, 11 and 12 from Rockingham St	NW	14.07.08	8					
7	General view along Devonshire Lane	SW	14.07.08	4					
8	General view across site of demolished Kangaroo Works	SW	14.07.08	10					
9	General view south elevation of Building 6, Wellington Street	S	14.07.08	14					
10	General view of junction of Rockingham Street & Wellington St showing Fire Station, Building 12	SW	14.07.08	39					



### Film (ARCUS) 114

Format	Medium Format	Type		B&W		Photographer	S. Jessop		
Frame	Description	View from	Date	Report Plate (D=duplicate)					
1	North facing elevation of Building 8	NW	15.07.08	-					
2	North facing elevation of Building 8	NW	15.07.08	-					
3	East facing elevation of Building 8	E	15.07.08	24 D					
4	East facing elevation of Building 8	E	15.07.08	24					
5	East facing elevation of Building 7	E	15.07.08	23					
6	East facing elevation of Building 7	E	15.07.08	23 D					
7	West facing elevation of Building 7	W	15.07.08	-					
8	West facing elevation of Building 7	W	15.07.08	-					
9	South facing elevation of Building 8	S	15.07.08	-					
10	South facing elevation of Building 8	S	15.07.08	-					

### Film (ARCUS) 115

Format	Medium Format	Type		B&W		Photographer	S. Jessop		
Frame	Description	View from	Date	Report Plate (D=duplicate)					
1	South facing elevation of Buildings 8 and 9	S	15.07.08	-					
2	South facing elevation of Buildings 8 and 9	S	15.07.08	-					
3	South facing elevation of Building 9	S	15.07.08	-					
4	South facing elevation of Building 9	S	15.07.08	-					
5	Northeast facing elevation of Building 10	E	15.07.08	-					
6	Northeast facing elevation of Building 10	E	15.07.08	-					
7	North wall / yard wall of Building 6	N	15.07.08	-					
8	North wall / yard wall of Building 6	N	15.07.08	-					
9	Curved yard wall to Southwest of Buildings 7, 8 and 9	NE	15.07.08	-					
10	Curved yard wall to Southwest of Buildings 7, 8 and 9	NE	15.07.08	-					



### Film (ARCUS) 116

Format	Medium Format	Type		B&W		Photographer	S. Jessop		
Frame	Description	View from	Date	Report Plate (D=duplicate)					
1	South elevation and yard wall of Building 7	SE	15.07.08	19 D					
2	South elevation and yard wall of Building 7	SE	15.07.08	19					
3	South facing elevation of Building 6	S	15.07.08	14 D					
4	South facing elevation of Building 6	S	15.07.08	14 D					
5	East facing elevation of Building 6	SE	15.07.08	16 D					
6	East facing elevation of Building 6	SE	15.07.08	16					
7	South-west corner of Building 12	SW	15.07.08	39 D					
8	South-west corner of Building 12	SW	15.07.08	39 D					
9	West facing elevation of Building 12	W	15.07.08	34 D					
10	West facing elevation of Building 12	W	15.07.08	34					

### Film (ARCUS) 117

Format	Medium Format	Type		B&W		Photographer	S. Jessop		
Frame	Description	View from	Date	Report Plate (D=duplicate)					
1	General view into yard of Buildings 11 and 12	W	15.07.08	32					
2	General view into yard of Buildings 11 and 12	W	15.07.08	32 D					
3	South-west corner of Building 11	SW	15.07.08	31					
4	South-west corner of Building 11	SW	15.07.08	31 D					
5	North facing elevation across yard of Building 12	NW	15.07.08	35 D					
6	North facing elevation across yard of Building 12	NW	15.07.08	35					
7	South-west corner of Building 12	SW	15.07.08	36					
8	South-west corner of Building 12	SW	15.07.08	36 D					
9	West facing elevation of Building 12	SW	15.07.08	37 D					
10	West facing elevation of Building 12	SW	15.07.08	37					



### Film (ARCUS) 118

Format	Medium Format	Type		B&W		Photographer	S. Jessop		
Frame	Description	View from	Date	Report Plate (D=duplicate)					
1	East elevation of Building 11	SE	15.07.08	38 D					
2	East elevation of Building 11	SE	15.07.08	38					
3	South-west corner of Building 41	SW	15.07.08	52					
4	South-west corner of Building 41	SW	15.07.08	52 D					
5	West facing elevation of Building 41	W	15.07.08	50					
6	West facing elevation of Building 41	W	15.07.08	51 D					
7	North facing elevation of Buildings 11 and 12	NW	15.07.08	47					
8	North facing elevation of Buildings 11 and 12	NW	15.07.08	47 D					
9	North facing elevation of Building 41	NW	15.07.08	53 D					
10	North facing elevation of Building 41	NW	15.07.08	53					

### Film (ARCUS) 119

Format	Medium Format	Type		B&W		Photographer	S. Jessop		
Frame	Description	View from	Date	Report Plate (D=duplicate)					
1	North-east corner of Building 12	NE	15.07.08	45 D					
2	North-east corner of Building 12	NE	15.07.08	45					
3	East facing elevation of Building 41, Carver Street	E	15.07.08	55 D					
4	East facing elevation of Building 41, Carver Street	E	15.07.08	55					
5	East facing elevation of Building 12, Carver Street	E	15.07.08	44 D					
6	East facing elevation of Building 12, Carver Street	E	15.07.08	44					
7	South-east corner of Building 12, Charter Square	SE	15.07.08	42 D					
8	South-east corner of Building 12, Charter Square	SE	15.07.08	42					
9	South facing elevation of Building 12, Wellington Street	SE	15.07.08	41					
10	South facing elevation of Building 12, Wellington Street	SE	15.07.08	41 D					



### Film (ARCUS) 120

Format	Medium Format	Type		B&W		Photographer	S. Jessop		
Frame	Description	View from	Date	Report Plate (D=duplicate)					
1	East facing elevation of Building 13, Cambridge St	E	15.07.08	102 D					
2	East facing elevation of Building 13, Cambridge St	E	15.07.08	102					
3	East facing elevation of Building 14, Cambridge St	E	15.07.08	101 D					
4	East facing elevation of Building 14, Cambridge St	E	15.07.08	101					
5	East facing elevation of Building 15, Cambridge St	E	15.07.08	100					
6	East facing elevation of Building 15, Cambridge St	E	15.07.08	100 D					
7	East facing elevation of Building 16, Cambridge St	E	15.07.08	99 D					
8	East facing elevation of Building 16, Cambridge St	E	15.07.08	99					
9	General view along Bethel Walk, showing Buildings 17a, 18 and 19	NE	15.07.08	68					
10	General view along Bethel Walk, showing Buildings 17a, 18 and 19	NE	15.07.08	68 D					

### Film (ARCUS) 121

Format	Medium Format	Type		B&W		Photographer	S. Jessop		
Frame	Description	View from	Date	Report Plate (D=duplicate)					
1	East facing elevation of Bethel Sunday School, Building 18, Cambridge St	E	15.07.08	89 D					
2	East facing elevation of Bethel Sunday School, Building 18, Cambridge St	E	15.07.08	89					
3	East facing elevation of the Cutler, Building 19, Cambridge St	E	15.07.08	88					
4	East facing elevation of the Cutler, Building 19, Cambridge St	E	15.07.08	88 D					
5	East facing elevation of City Bar, Building 20a, Cambridge St	E	15.07.08	87					
6	South-east corner of City Bar, Building 20b	SE	15.07.08	84					
7	South-east corner of City Bar, Building 20b	SE	15.07.08	84 D					
8	South facing elevation of City Bar, Building 20b, Wellington St	S	15.07.08	79 D					
9	South facing elevation of City Bar, Building 20b, Wellington St	S	15.07.08	79 D					
10	South facing elevation of City Bar, Building 20b, Wellington St	S	15.07.08	79					





### Film (ARCUS) 122

Format	Medium Format	Type		B&W		Photographer	S. Jessop		
Frame	Description	View from	Date	Report Plate (D=duplicate)					
1	South facing elevation of Building 21, Wellington St	S	15.07.08	78					
2	South facing elevation of Building 21, Wellington St	S	15.07.08	78 D					
3	South facing elevation of Building 22, Wellington St	S	15.07.08	77 D					
4	South facing elevation of Building 22, Wellington St	S	15.07.08	77					
5	South-west corner of Building 22	SW	15.07.08	75 D					
6	South-west corner of Building 22	SW	15.07.08	75					
7	West facing elevation of Building 22, Backfields	W	15.07.08	71 D					
8	West facing elevation of Building 22, Backfields	W	15.07.08	71					
9	West facing elevation of Building 22, Backfields	NW	15.07.08	70 D					
10	West facing elevation of Building 22, Backfields	NW	15.07.08	70					

### Film (ARCUS) 123

Format	Medium Format	Type		B&W		Photographer	S. Jessop		
Frame	Description	View from	Date	Report Plate (D=duplicate)					
1	West facing elevation of Building 19, Backfields	W	15.07.08	69 D					
2	West facing elevation of Building 19, Backfields	W	15.07.08	69					
3	West facing elevation of Building 17b, Backfields	W	15.07.08	66					
4	West facing elevation of Building 17b, Backfields	W	15.07.08	66 D					
5	South facing elevation of Building 13 from Backfields	S	15.07.08	63					
6	South facing elevation of Building 13 from Backfields	S	15.07.08	63 D					
7	West facing elevation of Building 13, Backfields	S	15.07.08	62 D					
8	West facing elevation of Building 13, Backfields	S	15.07.08	62					
9	North facing elevation of Buildings 17a and 17b	NW	15.07.08	64					
10	North facing elevation of Buildings 17a and 17b	NW	15.07.08	64 D					



### Film (ARCUS) 124

Format	Medium Format	Type		B&W		Photographer	S. Jessop		
Frame	Description	View from	Date	Report Plate (D=duplicate)					
1	West and north elevations of Buildings 16 and 17c respectively	NW	15.07.08	-					
2	West and north elevations of Buildings 16 and 17c respectively	NW	15.07.08	-					
3	West facing elevation of Building 16	SW	15.07.08	-					
4	West facing elevation of Building 16	SW	15.07.08	-					
5	West facing elevation of Buildings 14 and 15	W	15.07.08	-					
6	West facing elevation of Buildings 14 and 15	W	15.07.08	-					
7	North facing elevation of Building 13 from Backfields	NW	15.07.08	61					
8	North facing elevation of Building 13 from Backfields	NW	15.07.08	61 D					
9	North facing elevation of Building 33, Barker's Pool	N	15.07.08	116 D					
10	North facing elevation of Building 33, Barker's Pool	N	15.07.08	116 D					

### Film (ARCUS) 125

Format	Medium Format	Type		B&W		Photographer	S. Jessop		
Frame	Description	View from	Date	Report Plate (D=duplicate)					
1	West facing elevation of John Lewis, Building 33, Cambridge Street	NW	15.07.08	113 D					
2	West facing elevation of John Lewis, Building 33, Cambridge Street	NW	15.07.08	113					
3	West facing elevation of John Lewis, Building 33, Cambridge Street	SW	15.07.08	105 D					
4	West facing elevation of John Lewis, Building 33, Cambridge Street	SW	15.07.08	105					
5	South facing elevation of John Lewis, Building 33, Cross Burgess Street	SW	15.07.08	107 D					
6	South facing elevation of John Lewis, Building 33, Cross Burgess Street	SW	15.07.08	107					
7	East facing elevation of John Lewis, Building 33, Burgess Street	SE	15.07.08	110					
8	East facing elevation of John Lewis, Building 33, Burgess Street	SE	15.07.08	110 D					
9	East facing elevation of John Lewis, Building 33, Burgess Street	N	15.07.08	118 D					
10	East facing elevation of John Lewis, Building 33, Burgess Street	N	15.07.08	118					



### Film (ARCUS) 126

Format	Medium Format	Type		B&W		Photographer	S. Jessop		
Frame	Description	View from	Date	Report Plate (D=duplicate)					
1	North-west corner of Building 35	NW	15.07.08	232 D					
D	North-west corner of Building 35	NW	15.07.08	232					
3	North facing elevation of Building 35, Barker's Pool	N	15.07.08	234					
4	North facing elevation of Building 35, Barker's Pool	N	15.07.08	234 D					
5	North facing elevation of Building 36, Barker's Pool	N	15.07.08	238					
6	North facing elevation of Building 36, Barker's Pool	N	15.07.08	238 D					
7	North-east corner of Building 36	NE	15.07.08	237					
8	North-east corner of Building 36	NE	15.07.08	237 D					
9	East facing elevation of Building 36, Pinstone Street	E	15.07.08	239 D					
10	East facing elevation of Building 36, Pinstone Street	E	15.07.08	239					

### Film (ARCUS) 127

Format	Medium Format	Type		B&W		Photographer	S. Jessop		
Frame	Description	View from	Date	Report Plate (D=duplicate)					
1	General view along lane between Buildings 40 and 36	E	15.07.08	241 D					
2	General view along lane between Buildings 40 and 36	E	15.07.08	241					
3	East facing elevation of Buildings 35 and 40 from across yard	NE	15.07.08	229					
4	East facing elevation of Buildings 35 and 40 from across yard	NE	15.07.08	229 D					
5	West facing elevation of Buildings 36 and 40 from across yard	SW	15.07.08	245					
6	West facing elevation of Buildings 36 and 40 from across yard	SW	15.07.08	245 D					
7	VOID	-	-	-					
8	VOID	-	-	-					
9	Detail of painted advert on south elevation of Building 36	SE	15.07.08	242					
10	Detail of painted advert on south elevation of Building 36	SE	15.07.08	242 D					



### Film (ARCUS) 129

Format	Medium Format	Type		B&W		Photographer	S. Jessop		
Frame	Description	View from	Date	Report Plate (D=duplicate)					
1	Façade of Building 40 at the north end	E	21.08.08	243					
2	Façade of Building 40 at the north end	E	21.08.08	243 D					
3	Façade of Building 40 at the south end	E	21.08.08	244 D					
4	Façade of Building 40 at the south end	E	21.08.08	244					
5	Façade of Building 37 (Somersfield to Maplin)	E	21.08.08	247 D					
6	Façade of Building 37 (Somersfield to Maplin)	E	21.08.08	247					
7	Façade of Building 38 (Eyefinity)	E	21.08.08	248 D					
8	Façade of Building 38 (Eyefinity)	E	21.08.08	248					
9	Façade of Building 38 (Panasonic)	E	21.08.08	249 D					
10	Façade of Building 38 (Panasonic)	E	21.08.08	249					

### Film (ARCUS) 130

Format	Medium Format	Type		B&W		Photographer	S. Jessop		
Frame	Description	View from	Date	Report Plate (D=duplicate)					
1	South façade of Salvation Army, Building 31	S	21.08.08	250 D					
2	South façade of Salvation Army, Building 31	S	21.08.08	250					
3	South façade of Salvation Army, Building 31	S	21.08.08	217 D					
4	South façade of Salvation Army, Building 31	S	21.08.08	217					
5	South and west elevation of Salvation Army, Building 31	SW	21.08.08	219					
6	South and west elevation of Salvation Army, Building 31	SW	21.08.08	219 D					
7	West elevation of Salvation Army, Building 31	W	21.08.08	220					
8	West elevation of Salvation Army, Building 31	W	21.08.08	220 D					
9	West elevation of Building 34 at the south end	W	21.08.08	225					
10	West elevation of Building 34 at the south end	W	21.08.08	225 D					



### Film (ARCUS) 131

Format	Medium Format	Type		B&W		Photographer	S. Jessop		
Frame	Description	View from	Date	Report Plate (D=duplicate)					
1	West elevation of Building 34	W	21.08.08	226					
2	West elevation of Building 34	W	21.08.08	226 D					
3	West elevation of Building 34	W	21.08.08	227 D					
4	West elevation of Building 34	W	21.08.08	227					
5	West elevation of Building 35	W	21.08.08	228 D					
6	West elevation of Building 35	W	21.08.08	228					
7	West elevation of Building 35	W	21.08.08	230 D					
8	West elevation of Building 35	W	21.08.08	230					
9	West elevation of Building 35	W	21.08.08	231 D					
10	West elevation of Building 35	W	21.08.08	231					

### Film (ARCUS) 132

Format	Medium Format	Type		B&W		Photographer	S. Jessop		
Frame	Description	View from	Date	Report Plate (D=duplicate)					
1	West elevation of Building 32	W	21.08.08	222 D					
2	West elevation of Building 32	W	21.08.08	222					
3	Detail of Laycock House, Building 30	N	21.08.08	208 D					
4	Detail of Laycock House, Building 30	N	21.08.08	208					
5	East elevation of Building 30	E	21.08.08	201					
6	East elevation of Building 30	E	21.08.08	201 D					
7	East elevation of Building 29	E	21.08.08	200					
8	East elevation of Building 29	E	21.08.08	200 D					
9	South-east elevation of Building 28	SE	21.08.08	196					
10	South-east elevation of Building 28	SE	21.08.08	196 D					



### Film (ARCUS) 133

Format	Medium Format	Type		B&W		Photographer	S. Jessop		
Frame	Description	View from	Date	Report Plate (D=duplicate)					
1	South elevation of Building 27	SE	21.08.08	194					
2	South elevation of Building 27	SE	21.08.08	194 D					
3	West elevation of Building 27	W	21.08.08	191					
4	West elevation of Building 27	W	21.08.08	191 D					
5	North elevation of Building 27	NW	21.08.08	186 D					
6	North elevation of Building 27	NW	21.08.08	186					
7	North elevation of Building 27	N	21.08.08	189					
8	North elevation of Building 27	N	21.08.08	189 D					
9	North elevation of Building 30	N	21.08.08	206 D					
10	North elevation of Building 30	N	21.08.08	206					

### Film (ARCUS) 134

Format	Medium Format	Type		B&W		Photographer	S. Jessop		
Frame	Description	View from	Date	Report Plate (D=duplicate)					
1	East elevation of Building 26	E	21.08.08	171 D					
2	East elevation of Building 26	E	21.08.08	171					
3	East elevation of Building 25	E	21.08.08	172					
4	East elevation of Building 25	E	21.08.08	172 D					
5	East elevation of Building 25	E	21.08.08	173					
6	East elevation of Building 25	E	21.08.08	173 D					
7	West elevation of Building 25	SE	21.08.08	177					
8	West elevation of Building 25	SE	21.08.08	177 D					
9	West elevation of Building 25	W	21.08.08	178					
10	West elevation of Building 25	W	21.08.08	178 D					



### Film (ARCUS) 135

Format	Medium Format	Type		B&W		Photographer	S. Jessop		
Frame	Description	View from	Date	Report Plate (D=duplicate)					
1	West elevation of Building 24	SW	21.08.08	180					
2	West elevation of Building 24	SW	21.08.08	180 D					
3	West elevation of Building 24	W	21.08.08	182					
4	West elevation of Building 24	W	21.08.08	182 D					
5	North elevation of Building 24	N	21.08.08	184					
6	North elevation of Building 24	N	21.08.08	184 D					
7	North elevation of Building 26	N	21.08.08	167					
8	North elevation of Building 26	N	21.08.08	167 D					
9	North-east elevation of Building 39	NE	21.08.08	211					
10	North-east elevation of Building 39	NE	21.08.08	211 D					

### Film (ARCUS) 136

Format	Medium Format	Type		B&W		Photographer	S. Jessop		
Frame	Description	View from	Date	Report Plate (D=duplicate)					
1	East elevation of Building 23, Cambridge Street	E	21.08.08	127					
2	East elevation of Building 23, Cambridge Street	E	21.08.08	127 D					
3	East elevation of Building 23, Cambridge Street	E	21.08.08	138 D					
4	East elevation of Building 23, Cambridge Street	E	21.08.08	138					
5	East elevation of Building 23, Cambridge Street	E	21.08.08	139 D					
6	East elevation of Building 23, Cambridge Street	E	21.08.08	139					
7	East elevation of Building 23, Cambridge Street	E	21.08.08	140					
8	East elevation of Building 23, Cambridge Street	E	21.08.08	140 D					
9	East elevation of Building 23, Cambridge Street	NE	21.08.08	141 D					
10	East elevation of Building 23, Cambridge Street	NE	21.08.08	141					



### Film (ARCUS) 137

Format	Medium Format	Type		B&W		Photographer	S. Jessop		
Frame	Description	View from	Date	Report Plate (D=duplicate)					
1	South-east elevation of Building 23	SE	21.08.08	145					
2	South-east elevation of Building 23	SE	21.08.08	145 D					
3	South-west elevation of Building 23	SW	21.08.08	150					
4	South-west elevation of Building 23	SW	21.08.08	150 D					
5	South-west elevation of Building 23	W	21.08.08	149 D					
6	South-west elevation of Building 23	W	21.08.08	149					
7	West elevation of Building 23	SW	21.08.08	147					
8	West elevation of Building 23	SW	21.08.08	147 D					
9	West elevation of Building 23	W	21.08.08	157					
10	West elevation of Building 23	W	21.08.08	157 D					

### Film (ARCUS) 138

Format	Medium Format	Type		B&W		Photographer	S. Jessop		
Frame	Description	View from	Date	Report Plate (D=duplicate)					
1	VOID	-	-	-					
2	North elevation of Building 23	NW	21.08.08	163					
3	North elevation of Building 23 at ground floor level	NW	21.08.08	164					
4	North elevation of Building 23 at ground floor level	NW	21.08.08	164 D					
5	VOID	-	-	-					
6	VOID	-	-	-					
7	VOID	-	-	-					
8	VOID	-	-	-					
9	View over The Lions Lair, Building 32	W	21.08.08	223					
10	View over The Lions Lair, Building 32	W	21.08.08	223					





### Film (ARCUS) 139

Format	Medium Format	Type		B&W		Photographer	S. Jessop		
Frame	Description	View from	Date	Report Plate (D=duplicate)					
1	View over Salvation Army roof, Building 31	NW	21.08.08	221					
2	View over Salvation Army roof, Building 31	NW	21.08.08	221 D					
3	General view across roof of Building 34	SW	21.08.08	149 D					
4	General view across roof of Building 34	SW	21.08.08	149 D					
5	View towards Winter Gardens etc.	W	21.08.08	252 D					
6	View towards Winter Gardens etc.	W	21.08.08	252					
7	Roof of Building 30 from John Lewis car park	NW	21.08.08	209 D					
8	Roof of Building 30 from John Lewis car park	NW	21.08.08	209					
9	View across roof of Building 30	NW	21.08.08	210					
10	View across roof of Building 30	NW	21.08.08	210 D					

### Film (ARCUS) 140

Format	Medium Format	Type		B&W		Photographer	S. Jessop		
Frame	Description	View from	Date	Report Plate (D=duplicate)					
1	General view of roof of Building 39	N	21.08.08	214					
2	General view of roof of Building 39	N	21.08.08	214 D					
3	General view of roof, across to Building 23	NE	21.08.08	190					
4	General view of roof, across to Building 23	NE	21.08.08	190 D					
5	General view over city	NE	21.08.08	-					
6	General view over city	NE	21.08.08	-					
7	View across city towards Tinsley Cooling Towers	SW	21.08.08	-					
8	View across city towards Tinsley Cooling Towers	SW	21.08.08	-					
9	Cross Burgess Street	NW	21.08.08	187					
10	Cross Burgess Street	NW	21.08.08	187 D					



### Film (ARCUS) 141

Format	Medium Format	Type		B&W		Photographer	S. Jessop		
Frame	Description	View from	Date	Report Plate (D=duplicate)					
1	View of Cambridge Street	N	21.08.08	121					
2	View of Cambridge Street	N	21.08.08	121 D					
3	View of north-east corner of tower of Building 23	N	21.08.08	120					
4	View of north-east corner of tower of Building 23	N	21.08.08	120 D					
5	General view across roofs of Buildings 19 to 22	E	21.08.08	90 D					
6	General view across roofs of Buildings 19 to 22	E	21.08.08	90					
7	General view towards east elevation of Building 12	E	21.08.08	57					
8	General view towards east elevation of Building 12	E	21.08.08	57 D					
9	General view across roof of Buildings 17a and 17b	SE	21.08.08	97 D					
10	General view across roof of Buildings 17a and 17b	SE	21.08.08	97					

### Film (ARCUS) 142

Format	Medium Format	Type		B&W		Photographer	S. Jessop		
Frame	Description	View from	Date	Report Plate (D=duplicate)					
1	General view across roof of Building 14	SE	21.08.08	98 D					
2	General view across roof of Building 14	SE	21.08.08	98					
3	General view north	SE	21.08.08	-					
4	General view north	SE	21.08.08	-					
5	General view north	S	21.08.08	104					
6	General view north	S	21.08.08	104 D					
7	West elevation of Building 34 (from John Lewis car park)	SW	21.08.08	224					
8	West elevation of Building 34 (from John Lewis car park)	SW	21.08.08	224 D					
9	East elevation of Buildings 17a and 17b (from John Lewis car park)	E	21.08.08	96 D					
10	East elevation of Buildings 17a and 17b (from John Lewis car park)	E	21.08.08	96					



Film (ARCUS) 143							
Format	Digital	Type	Colour	Photographer	J. Barnes (now Oliver)		
Frame	Description	View from	Date	Report Plate (D=duplicate)			
1	View of the stage area within the Casbah nightclub, Building 33, at ground floor level	-	10.07.2008	-			
2	View of the staircase within the Casbah nightclub, Building 33	-	10.07.2008	133			
3	View of the bar area within the Casbah nightclub, Building 33 at basement level	-	10.07.2008	-			
4	General view of the dancefloor with stage beyond within the Casbah nightclub, Building 33 at basement level	-	10.07.2008	135			
5	View of disc jockey area within the Casbah nightclub, Building 33 at basement level	-	10.07.2008	-			
6	General view of dancefloor within the Casbah nightclub, Building 33 at basement level	-	10.07.2008	-			
7	General view of the dancefloor within the Casbah nightclub, Building 33 at basement level	-	10.07.2008	-			
8	General view of the dancefloor within the Casbah nightclub, Building 33 at basement level	-	10.07.2008	-			
9	View of the bar area within the Casbah nightclub, Building 33 at basement level	-	10.07.2008	137			
10	General view of the dancefloor within the Casbah nightclub, Building 33 at basement level	-	10.07.2008	-			
11	General view of the public area within the Casbah nightclub, Building 33 at ground floor level	-	10.07.2008	-			
12	General view of the public area within the Casbah nightclub, Building 33 at ground floor level	-	10.07.2008	-			
13	General view of the principal entrance to the Casbah nightclub, Building 33 at the junction of Wellington Street and Cambridge Street	E	10.07.2008	-			
14	General view of the principal entrance to the Casbah nightclub, Building 33 at the junction of Wellington Street and Cambridge Street	NE	10.07.2008	-			
15	General view of the dancefloor and seating within the Casbah nightclub, Building 33 at basement level	-	10.07.2008	-			
16	View of the bar area within the Casbah nightclub, Building 33 at basement level	-	10.07.2008	-			
17	View of the sound technician area within the Casbah nightclub, Building 33 at basement level	-	10.07.2008	-			
18	General view of the dancefloor and seating within the Casbah nightclub, Building 33 at basement level	-	10.07.2008	-			
19	General view of the seating showing punters within the Casbah nightclub, Building 33 at basement level	-	10.07.2008	-			
20	General view of the seating showing punters within the Casbah nightclub, Building 33 at basement level	-	10.07.2008	-			
21	General internal view of the seating showing punters with sound technician area beyond within the Casbah nightclub, Building 33 at basement level	-	10.07.2008	-			
22	General internal view of the Casbah nightclub showing punters, Building 33 at basement level	-	10.07.2008	-			
23	General internal view of the Casbah nightclub showing punters, Building 33 at basement level	-	10.07.2008	-			
24	General internal view of the Casbah nightclub showing punters, Building 33 at basement level	-	10.07.2008	-			
25	General view of the principal entrance to the Casbah nightclub, Building 33 at the junction of Wellington Street and Cambridge Street	NE	10.07.2008	-			
26	General view of the principal entrance to the Casbah nightclub, Building 33 at the junction of Wellington Street and Cambridge Street	N	10.07.2008	128			
27	General view of the area out width the principal entrance to the Casbah nightclub, Building 33 at the junction of Wellington Street and Cambridge Street	NE	10.07.2008	-			
28	General view of the admission kiosk within the Casbah nightclub, Building 33 at ground floor level	-	10.07.2008	129			
29	General view within the Casbah nightclub, Building 33 at ground floor level	-	10.07.2008	-			
30	General internal view of the Casbah nightclub showing punters, Building 33 at basement level	-	10.07.2008	134			
31	View of the stage area showing members of a rock band within the Casbah	-	10.07.2008	-			



	nightclub, Building 33, at basement level			
32	View of the stage area showing members of a rock band within the Casbah nightclub, Building 33, at basement level	-	10.07.2008	-
33	General view of the dancefloor with stage beyond within the Casbah nightclub, Building 33 at basement level	-	10.07.2008	-
34	General view of the seating area with sound technician area within the Casbah nightclub, Building 33 at basement level	-	10.07.2008	-
35	View of the stage area showing members of a rock band within the Casbah nightclub, Building 33, at basement level	-	10.07.2008	136
36	View of the stage area showing members of a rock band with dancefloor beyond within the Casbah nightclub, Building 33, at basement level	-	10.07.2008	-
37	View of the dancefloor within the Casbah nightclub, Building 33, at basement level	-	10.07.2008	-
38	View of the stage area within the Casbah nightclub, Building 33, at basement level	-	10.07.2008	-
39	View of the stage area showing members of a rock band within the Casbah nightclub, Building 33, at basement level	-	10.07.2008	-
40	View of the bar area within the Casbah nightclub, Building 33 at basement level	-	10.07.2008	-
41	View of the sound technician area within the Casbah nightclub, Building 33 at basement level	-	10.07.2008	-
42	View of the dancefloor within the Casbah nightclub, Building 33, at basement level	-	10.07.2008	-
43	Detail of 'Demolition Man' themed pinball machine within the Casbah nightclub, Building 33, at basement level	-	10.07.2008	-
44	Detail of 'Demolition Man' themed pinball machine within the Casbah nightclub, Building 33, at basement level	-	10.07.2008	-
45	Detail of punter playing on 'Demolition Man' themed pinball machine within the Casbah nightclub, Building 33, at basement level	-	10.07.2008	-
46	Detail of drinks chiller showing a selection of beverages behind the bar within the Casbah nightclub, Building 33, at basement level	-	10.07.2008	-
47	General view of the Casbah nightclub, Building 33, at ground floor level	-	10.07.2008	131
48	View of the bar area within the Casbah nightclub, Building 33 at ground floor level	-	10.07.2008	132
49	View of the bar area within the Casbah nightclub, Building 33 at ground floor level	-	10.07.2008	-
50	View of the bar and seating area within the Casbah nightclub, Building 33 at ground floor level	-	10.07.2008	130

## 9 APPENDIX II: LISTING DESCRIPTIONS

# LEAHS YARD

## List Entry Summary

This building is listed under the Planning (Listed Buildings and Conservation Areas) Act 1990 as amended for its special architectural or historic interest.

Name: LEAHS YARD

List entry Number: 1247012

## Location

LEAHS YARD, 20 AND 22, CAMBRIDGE STREET

The building may lie within the boundary of more than one authority.

County:

District: Sheffield

District Type: Metropolitan Authority

Parish:

National Park: Not applicable to this List entry.

Grade: II\*

Date first listed: 31-May-1983

Date of most recent amendment: Not applicable to this List entry.

## Legacy System Information

Legacy System Information

The contents of this record have been generated from a legacy data system.

Legacy System: LBS

UID: 456128

Asset Groupings

This list entry does not comprise part of an Asset Grouping. Asset Groupings are not part of the official record but are added later for information.

## List entry Description

### Summary of Building

Legacy Record - This information may be included in the List Entry Details.

### Reasons for Designation

Legacy Record - This information may be included in the List Entry Details.

## History

Legacy Record - This information may be included in the List Entry Details.

## Details

SHEFFIELD SK3587SW CAMBRIDGE STREET 784-1/24/132 (West side)

31/05/83 Nos.20 AND 22 Leah's Yard

II\*

Shop with rear courtyard containing workshops. Mid C19, with late C19 and C20 alterations. Brick with ashlar dressings and slate and corrugated iron roofs with various gable and side wall stacks. Front block, to street, has first floor band, gutter on wooden brackets, and 2 gable stacks. EXTERIOR: 3 storeys; 5 window range. 5 plain sashes with lintels with keystones. Above, 5 unequally hung sashes. Below, off-centre carriage entrance with lintel, flanked to right by a double doorway with moulded ashlar surround. The left door is altered to form a shop window. Door to right has overlight. To left, a late C20 shopfront with 2 unequal single pane windows and to their right, a door, all under plastic fascia. Courtyard north workshop block, 3 storeys; 23 window range. First floor has to left a door with overlight, and to its right, 18 segment-headed 2-light wooden casements, then a square wooden oriel, then 3 similar casements. Above, 24 similar 2-light casements with flat heads. Ground floor has to left, 2 board doors flanked to left by a 3-light wooden casement, and to right by 2 similar larger casements with wooden lintels. To their right, a stairway entrance, then 2 similar 3-light casements. To right again, a beaded 6-panel door with overlight, and a stairway entrance. Finally, a triple plain sash and a door. West end has a central block, 3 storeys, with two 3-light wooden casements and above, 3 similar casements. Ground floor has larger 3-light casement and to right, an external wooden stair. All the windows have wooden lintels. Slightly lower 3 storey block, to right, has a first floor board door with a 2-light casement to its right, and above, three 2-light casements. Ground floor has to left an external wooden stair and to right, a door. To left, a lower 2 storey block, with a first floor door to left and four 2-light glazing bar casements. Below, to right, a larger 3-light casement. South west block, 2 storeys; 5 window range. Corrugated iron roof. 5 casements, 3 and 4 lights, and to right a door with external wooden stair. Below, a central door with segment-headed overlight with cast-iron glazing bars. To right, a single storey lean-to with corrugated iron roof. To left, a segment-headed cast-iron glazing bar window, then a 3 light wooden casement. Return, to left, 2 storeys; 5 window range. Blocked door with iron external stair, flanked to left, by a wooden 2-light casement and to right by 3 segment-headed casements, 3 and 4 lights, the left one enlarged. Below, an off-centre door flanked to left by a 2-light casement and to right by a C20 single light casement, then 3 C19 segment-headed 3-light casements. Between floors, to right, a round iron tank on brackets. Left gable has 2 small



windows and the base of a square brick factory chimney stack. South block, late C19. 2 storeys; 6 window range. Continuous 4-light glazing bar casements on each floor. Rear elevation, to Backfields, 3 storeys; 6 window range. To left, single casement flanked by paired casements, all late C20. To right, three C19 2-light casements. Above, eight 2-light casements. Below, central taller window flanked by 2 similar windows, all with segmental heads, all boarded up. To right, 2 storey block with nine 2-light casements and below, 5 windows, then a door, then another window, all blocked. This workshop range is an important example of the courtyard workshops characteristic of Sheffield. The Leah family for whom the yard is named carried out drop-stamping for the silverware trade.

Listing NGR: SK3519587112



## 32, CAMBRIDGE STREET

### List Entry Summary

This building is listed under the Planning (Listed Buildings and Conservation Areas) Act 1990 as amended for its special architectural or historic interest.

Name: 32, CAMBRIDGE STREET

List entry Number: 1247013

### Location

32, CAMBRIDGE STREET

The building may lie within the boundary of more than one authority.

County:

District: Sheffield

District Type: Metropolitan Authority

Parish:

National Park: Not applicable to this List entry.

Grade: II

Date first listed: 12-Dec-1995

Date of most recent amendment: Not applicable to this List entry.

### Legacy System Information

The contents of this record have been generated from a legacy data system.

Legacy System: LBS

UID: 456129

### Asset Groupings

This list entry does not comprise part of an Asset Grouping. Asset Groupings are not part of the official record but are added later for information.

### List entry Description

#### Summary of Building

Legacy Record - This information may be included in the List Entry Details.

#### Reasons for Designation

Legacy Record - This information may be included in the List Entry Details.

#### History





Legacy Record - This information may be included in the List Entry Details.

## Details

SHEFFIELD

SK3587SW CAMBRIDGE STREET 784-1/24/133 (West side) No.32

II

Sunday school, now shop. Dated 1832, with late C20 alterations. Brick with ashlar dressings, slate roof and single gable stack. Plinth, sillbands to upper floors, gable band and single coped gable. 3 storeys; 3 x 4 windows. Three 15 pane sashes and above, 3 similar sashes, the central one partly reglazed, all with painted rusticated lintels. Rendered ground floor has a double door to left and 2 windows to right, all C20. Gable has an inscribed and dated tablet. Right return, to Bethel Lane, has four 20 pane sashes, the right one altered, and above, 5 similar sashes. Ground floor has to left, 4 blocked windows and to right a door with glazing bar overhead, then another window. INTERIOR not inspected. Building vacant at time of survey.

Listing NGR: SK3520887058



# SALVATION ARMY CITADEL

## List Entry Summary

This building is listed under the Planning (Listed Buildings and Conservation Areas) Act 1990 as amended for its special architectural or historic interest.

Name: SALVATION ARMY CITADEL

List entry Number: 1247367

## Location

SALVATION ARMY CITADEL, CROSS BURGESS STREET

The building may lie within the boundary of more than one authority.

County:

District: Sheffield

District Type: Metropolitan Authority

Parish:

National Park: Not applicable to this List entry.

Grade: II

Date first listed: 12-Dec-1995

Date of most recent amendment: Not applicable to this List entry.

## Legacy System Information

The contents of this record have been generated from a legacy data system.

Legacy System: LBS

UID: 456796

## Asset Groupings

This list entry does not comprise part of an Asset Grouping. Asset Groupings are not part of the official record but are added later for information.

## List entry Description

### Summary of Building

Legacy Record - This information may be included in the List Entry Details.

### Reasons for Designation

Legacy Record - This information may be included in the List Entry Details.

### History

Legacy Record - This information may be included in the List Entry Details.

## Details

SHEFFIELD

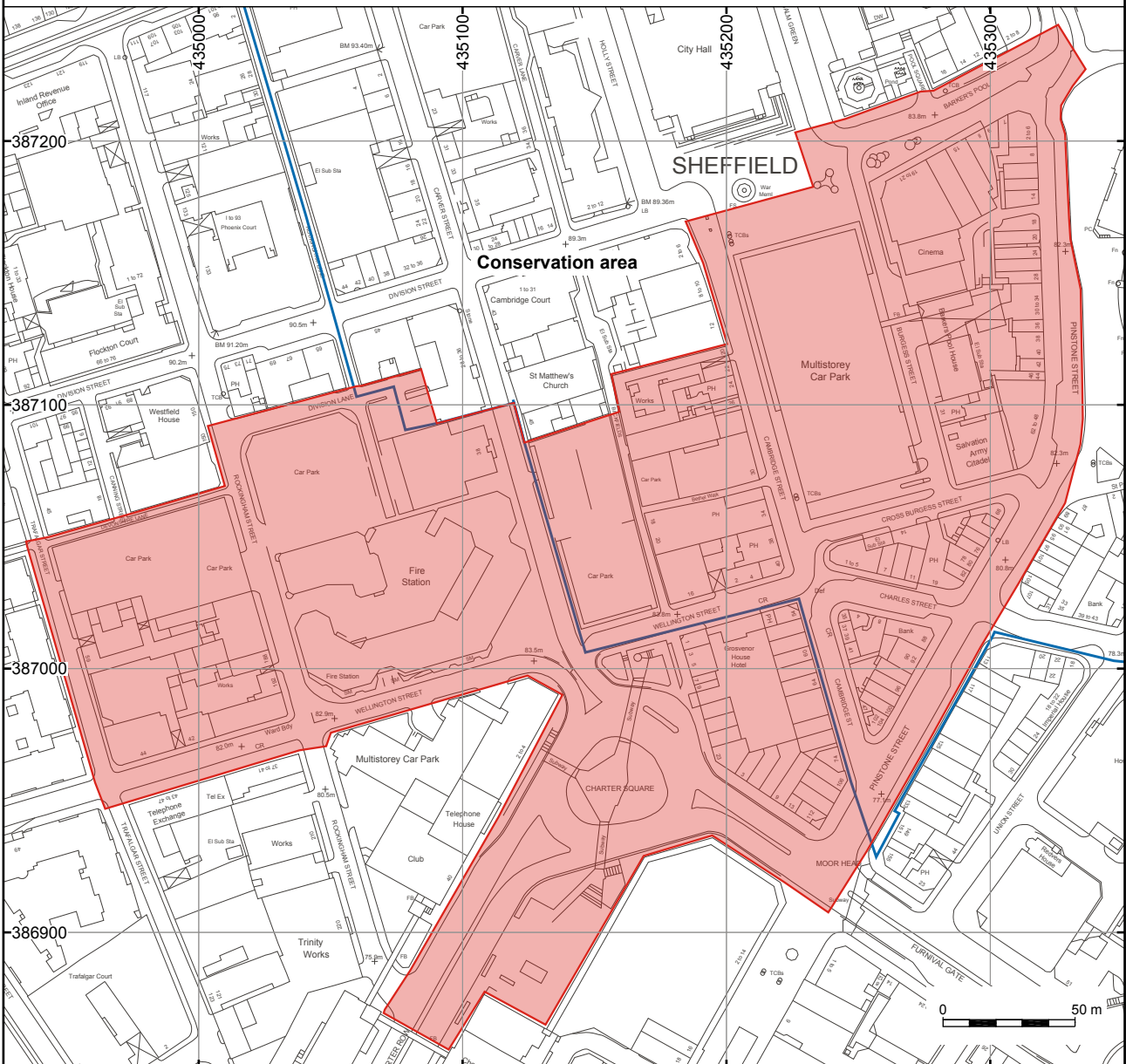
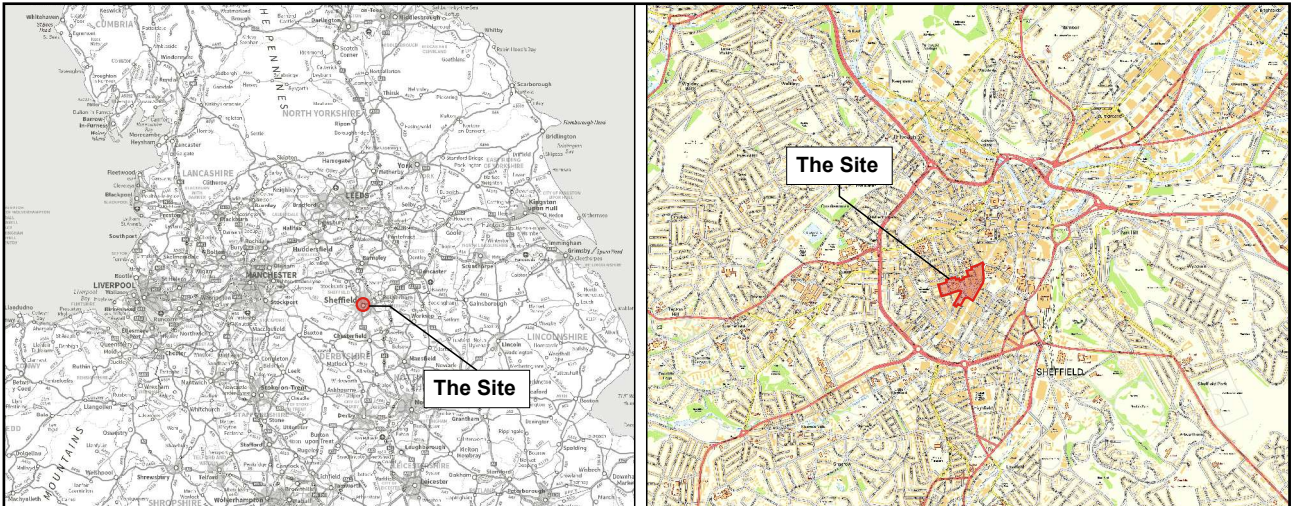
SK3587SW CROSS BURGESS STREET 784-1/24/236 (North side) Salvation



Army Citadel

GV II

Salvation army citadel c1890, altered c1950. Red brick with painted ashlar dressings and partly glazed hipped slate roof. Castellated style. EXTERIOR: sillbands, string courses. 2 storeys; 5 window range. Square plan. Windows have glazing bars. Cross casements have brick mullions and ashlar transoms. Slightly projecting central bay has a chamfered and rebated central opening with a 2-light round-arched window with a round top light and simple tracery. Above, a crenellated parapet with machicolations. On either side, a 3-stage square turret on stepped corbels, with a round-arched opening between the corbels. Middle stages have blind crosslets, and upper stages have 3 blind slits. Below, a large cross casement. Narrower flanking bays have crenellated parapets and recesses with machicolations containing cross casements. Ground floor has similar cross casements. Between floors, a rendered panel spanning the central 3 bays, inscribed "Salvation Army Citadel". Projecting outer bays have crenellated parapets with 3 blind slits. Left bay has deep round-arched recess on the first floor, with keystone and hoodmould, containing round-arched window. Below, a single window. Beyond, to left, a single storey end bay with ramped coped parapet. Mid C20 half-glazed double door with segment-arched opening under a dummy balcony on corbels. Right bay has a similar first floor window. Below, a mid C20 glazed double door with tiled surround. Above it, a segment-arched recess containing stained glass overlight with mullions, flanked by moulded corbels carrying a dummy balcony with a dentilled string course. To right again, a narrow entrance bay with machicolations, and a transomed window. Below, a mid C20 door with tiled surround and mullioned overlight. INTERIOR has inserted ground floor carried on concrete posts and beams. Theatre-like auditorium has canted corners and ramped seating, and a gallery and cross beams carried on cast-iron posts. Steel trussed roof with large central rooflight. Altered plain proscenium arch with platform and pulpit in front.


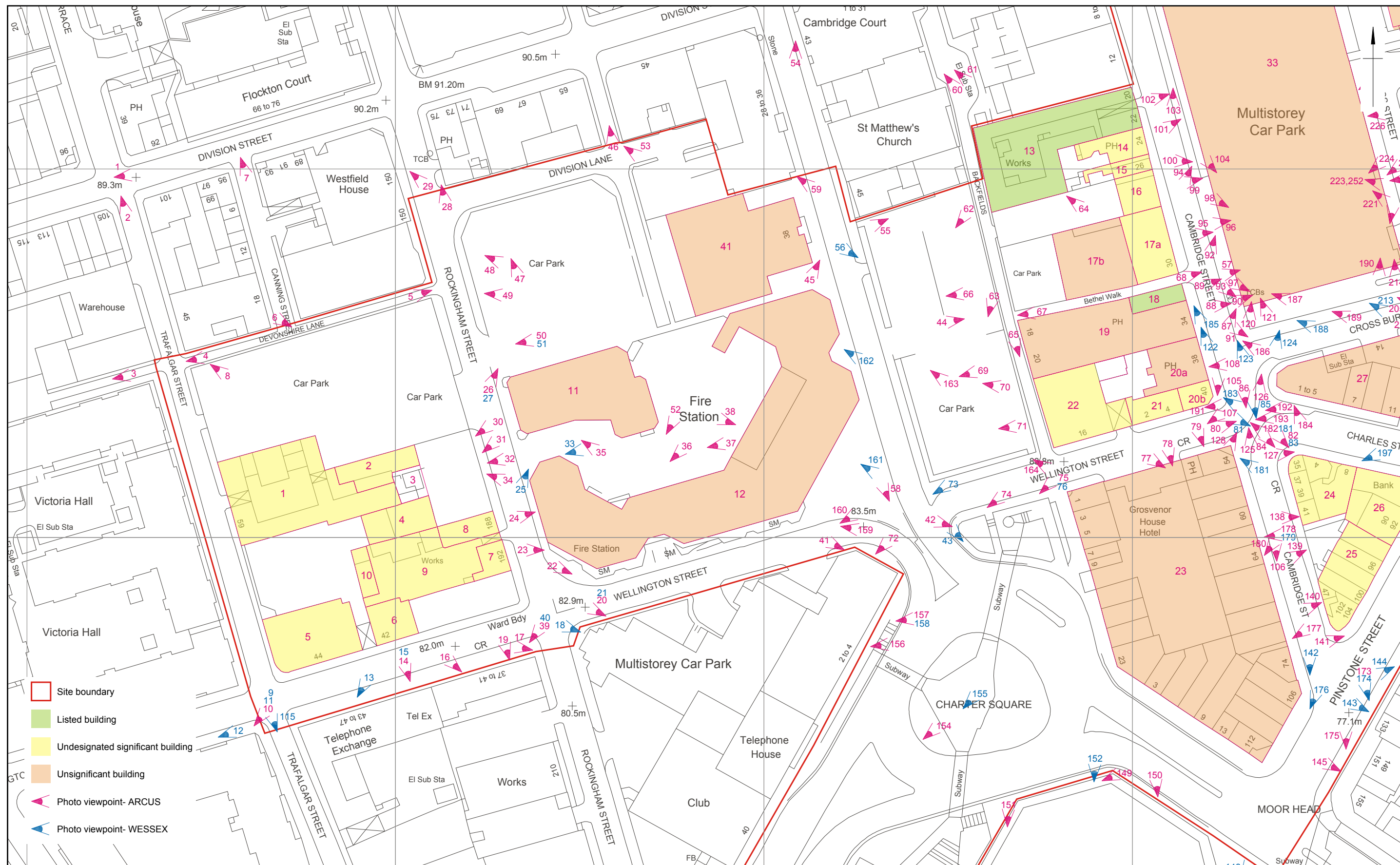
Listing NGR: SK3529587084



 	<span style="display: inline-block; width: 15px; height: 15px; background-color: red; border: 1px solid black; margin-right: 5px;"></span> Evaluation area <span style="display: inline-block; width: 15px; border-bottom: 2px solid blue; margin-left: 20px; margin-right: 5px;"></span> Conservation area	
	Contains Ordnance Survey data © Crown Copyright and database right 2016. This material is for client report only © Wessex Archaeology. No unauthorised reproduction.	
	Date: 15/09/2016	Revision Number: 0
	Scale: Main graphic - 1:2500 @ A4	Illustrator: JD
Path: S:\PROJECTS\112720\Survey\CAD\Working		

Site location

Figure 1

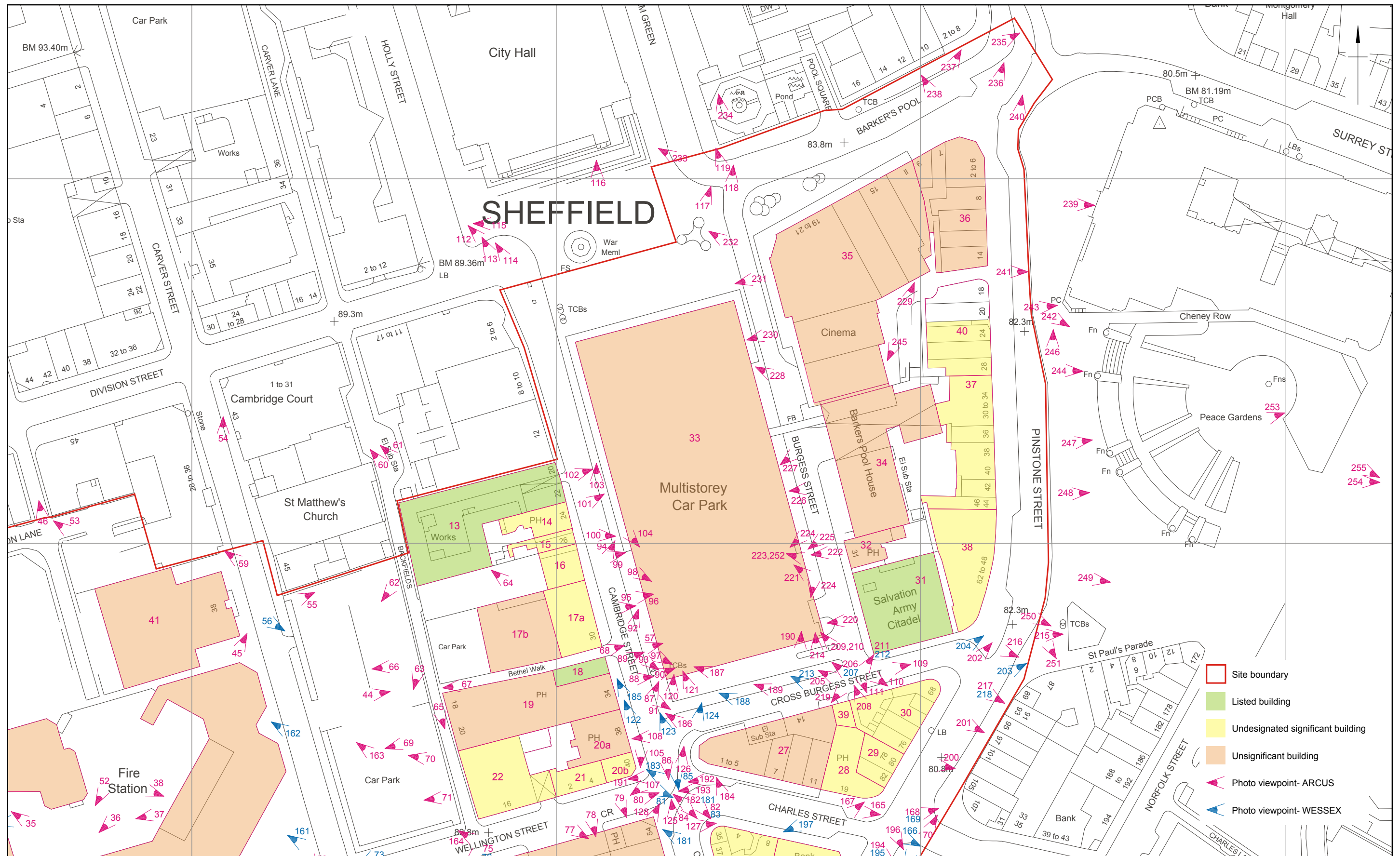


Reproduced from the (date) Ordnance Survey (scale / map name ©) map with the permission of the controller of Her Majesty's Stationery Office  
 © Crown copyright, Wessex Archaeology, Portway House, Old Sarum Park, Salisbury, Wiltshire. SP4 6EB. Licence Number: 100028190.  
 Digital data reproduced from Ordnance Survey data © Crown Copyright (year) All rights reserved. Reference Number: 100022432.  
 Contains Ordnance Survey data © Crown Copyright and database right 2016.  
 This material is for client report only © Wessex Archaeology. No unauthorised reproduction.

Date:	15/09/2016	Revision Number:	0
Scale:	1:1000 @A3	Illustrator:	JD
Path:	S:\PROJECTS\112720\Survey\CAD\Working		

Detail map of Sheffield Retail Quarter showing photographic viewpoints

Figure 2

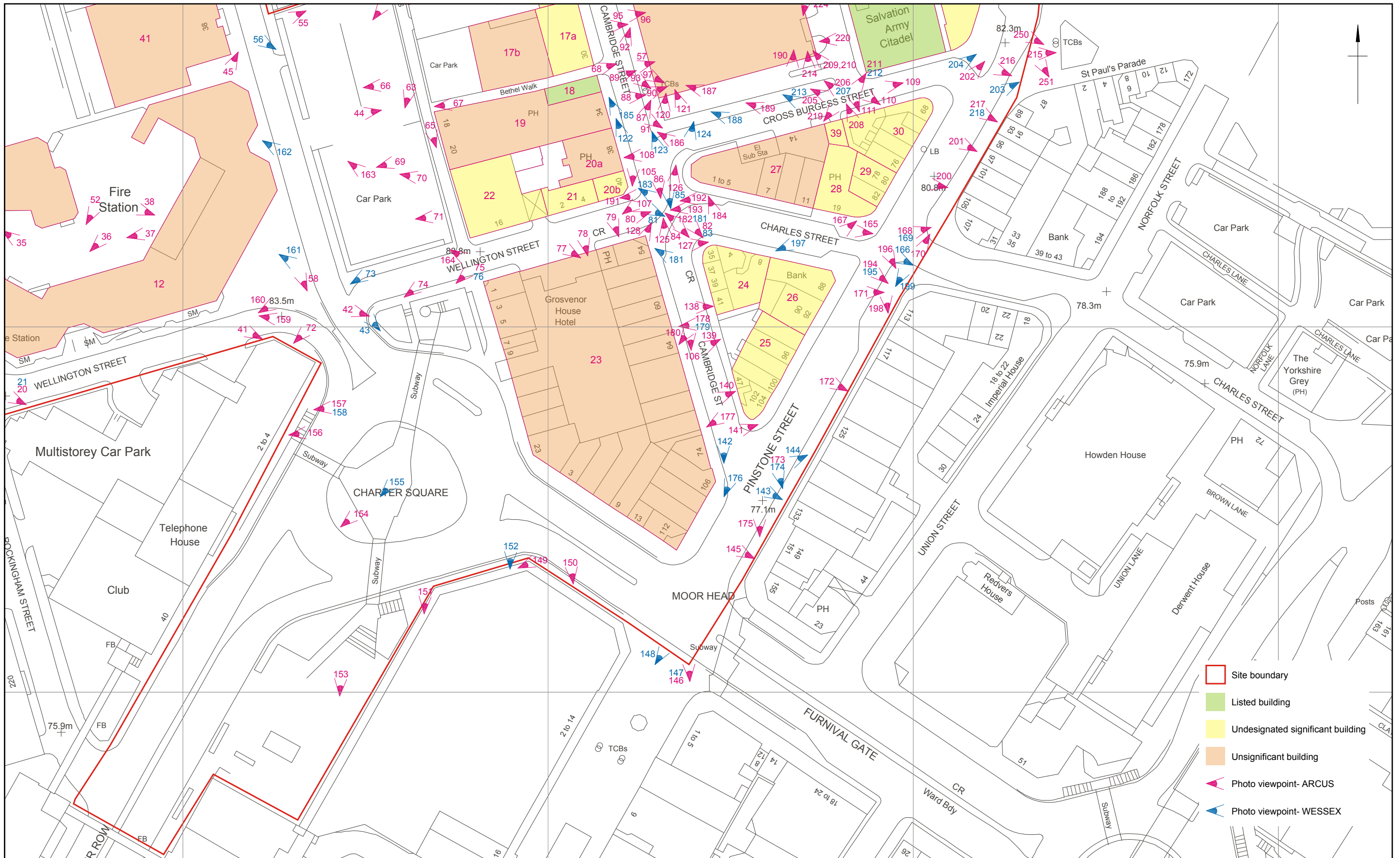


Reproduced from the (date) Ordnance Survey (scale / map name ©) map with the permission of the controller of Her Majesty's Stationery Office  
 © Crown copyright, Wessex Archaeology, Portway House, Old Sarum Park, Salisbury, Wiltshire. SP4 6EB. Licence Number: 100028190.  
 Digital data reproduced from Ordnance Survey data © Crown Copyright (year) All rights reserved. Reference Number: 100022432.  
 Contains Ordnance Survey data © Crown Copyright and database right 2016.  
 This material is for client report only © Wessex Archaeology. No unauthorised reproduction.

Date:	15/09/2016	Revision Number:	0
Scale:	1:1000 @A3	Illustrator:	JD
Path:	S:\PROJECTS\112720\Survey\CAD\Working		

Detail map of Sheffield Retail Quarter showing photographic viewpoints

Figure 3



- Site boundary
- Listed building
- Undesignated significant building
- Insignificant building
- ▲ Photo viewpoint- ARCUS
- ▲ Photo viewpoint- WESSEX



Reproduced from the (date) Ordnance Survey (scale / map name ©) map with the permission of the controller of Her Majesty's Stationery Office  
 © Crown copyright, Wessex Archaeology, Portway House, Old Sarum Park, Salisbury, Wiltshire. SP4 6EB. Licence Number: 100028190.  
 Digital data reproduced from Ordnance Survey data © Crown Copyright (year) All rights reserved. Reference Number: 100022432.  
 Contains Ordnance Survey data © Crown Copyright and database right 2016.  
 This material is for client report only © Wessex Archaeology. No unauthorised reproduction.

Date:	15/09/2016	Revision Number:	0
Scale:	1:1000 @A3	Illustrator:	JD
Path:	S:\PROJECTS\112720\Survey\CAD\Working		

Detail map of Sheffield Retail Quarter showing photographic viewpoints

Figure 4



Plate 1: General view of Division Street to the north of the Site, looking east (ARCUS 2008)

This material is for client report only © Wessex  
Archaeology.  
No unauthorised reproduction.

Date:	14/09/2016
Revision Number:	0
Scale:	N/A
Illustrator:	MSC
Path:	S:\PROJECTS\112720\ Reports

External Photographic report\Plates\  
112720\_Large\_MSC20160914.cdr





Plate 2: General view down Trafalgar Street, looking south (ARCUS 2008)



Plate 3: General view down Devonshire Lane, looking east (ARCUS 2008)

	<p>This material is for client report only © Wessex Archaeology.</p>	Date:	16/09/2016	Revision Number:	2.0
		Scale:	N/A	Illustrator:	MSC
		Path:	S:\PROJECTS\112720_Reports\External Photographic report\Plates\112720_SRQ_Plates_MSC20161309 (2).cdr		



Plate 4: General view along Devonshire Lane, looking east (ARCUS 2008)



Plate 5: General view down Devonshire Lane, looking west (ARCUS 2008)

	<p>This material is for client report only © Wessex Archaeology.</p>	Date:	16/09/2016	Revision Number:	2.0
		Scale:	N/A	Illustrator:	MSC
		Path:	S:\PROJECTS\112720_Reports\External Photographic report\Plates\112720_SRQ_Plates_MSC20161309 (2).cdr		



Plate 6: General view up Canning St, looking north (ARCUS 2008)



Plate 7: General view down Canning St, looking south (ARCUS 2008)


	<p>This material is for client report only © Wessex Archaeology.</p>	Date:	16/09/2016	Revision Number:	2.0
		Scale:	N/A	Illustrator:	MSC
		Path:	S:\PROJECTS\112720_Reports\External Photographic report\Plates\112720_SRQ_Plates_MSC20161309 (2).cdr		



Plate 8: General view of Buildings 11 and 12 from Rockingham St with Building 23 beyond (ARCUS 2008)



Plate 9: General view looking north up Trafalgar Street (Wessex Archaeology 2016)


	This material is for client report only © Wessex Archaeology. No unauthorised reproduction.			
	Date:	16/09/2016	Revision Number:	2.0
	Scale:	N/A	Illustrator:	MSC
	Path:	S:\PROJECTS\112720_Reports\External Photographic report\Plates\112720_SRQ_Plates_MSC20161309 (1).cdr		



Plate 10: General view across the site of the Kangaroo Works, Building 5, now demolished, at the junction of Trafalgar and Wellington Street, looking north-east (ARCUS 2008)



Plate 11: General view across the site of the Kangaroo Works, Building 5, now demolished, at the junction of Trafalgar and Wellington Street, looking north-east (Wessex Archaeology 2016)


	This material is for client report only © Wessex Archaeology. No unauthorised reproduction.			
	Date:	16/09/2016	Revision Number:	2.0
	Scale:	N/A	Illustrator:	MSC
	Path:	S:\PROJECTS\112720_Reports\External Photographic report\Plates\112720_SRQ_Plates_MSC20161309 (1).cdr		



Plate 12: General view looking east along Wellington Street showing Building 6 (Wessex Archaeology 2016)



Plate 13: General view of Building 6, Wellington Street, looking north-east (Wessex Archaeology 2016)


	This material is for client report only © Wessex Archaeology. No unauthorised reproduction.			
	Date:	16/09/2016	Revision Number:	2.0
	Scale:	N/A	Illustrator:	MSC
	Path:	S:\PROJECTS\112720_Reports\External Photographic report\Plates\112720_SRQ_Plates_MSC20161309 (1).cdr		



Plate 14: View of the principal south facing elevation Building 6, Wellington Street (ARCUS 2008)



Plate 15: View of the principal south facing elevation Building 6, Wellington Street (Wessex Archaeology 2016)


	This material is for client report only © Wessex Archaeology. No unauthorised reproduction.			
	Date:	16/09/2016	Revision Number:	2.0
	Scale:	N/A	Illustrator:	MSC
	Path:	S:\PROJECTS\112720_Reports\External Photographic report\Plates\112720_SRQ_Plates_MSC20161309 (1).cdr		



Plate 16: Oblique view of Building 6, Wellington Street, looking north-west (ARCUS 2008)



Plate 17: General view looking north-west along Wellington Street (ARCUS 2008)


	This material is for client report only © Wessex Archaeology. No unauthorised reproduction.			
	Date:	16/09/2016	Revision Number:	2.0
	Scale:	N/A	Illustrator:	MSC
	Path:	S:\PROJECTS\112720_Reports\External Photographic report\Plates\112720_SRQ_Plates_MSC20161309 (1).cdr		





Plate 18: General view looking north-west along Wellington Street (Wessex Archaeology 2016)



Plate 19: View of the south elevation of Building 7 with enclosed yard, looking north (ARCUS 2008)


	This material is for client report only © Wessex Archaeology. No unauthorised reproduction.			
	Date:	16/09/2016	Revision Number:	2.0
	Scale:	N/A	Illustrator:	MSC
	Path:	S:\PROJECTS\112720_Reports\External Photographic report\Plates\112720_SRQ_Plates_MSC20161309 (1).cdr		



Plate 20: General view of the junction of Rockingham Street & Wellington Street showing Buildings 7 and 9, looking north-west (ARCUS 2008)



Plate 21: General view of the junction of Rockingham Street & Wellington Street showing Buildings 7 and 9, looking north-west (Wessex Archaeology 2016)


	This material is for client report only © Wessex Archaeology. No unauthorised reproduction.			
	Date:	16/09/2016	Revision Number:	2.0
	Scale:	N/A	Illustrator:	MSC
	Path:	S:\PROJECTS\112720_Reports\External Photographic report\Plates\112720_SRQ_Plates_MSC20161309 (1).cdr		



Plate 22: Oblique view of the east elevation of Buildings 7 and 8, looking north-west (ARCUS 2008)



Plate 23: View of the principal east elevation of Building 7, looking west (ARCUS 2008)


	This material is for client report only © Wessex Archaeology.	Date:	16/09/2016	Revision Number:	2.0
		Scale:	N/A	Illustrator:	MSC
		Path:	S:\PROJECTS\112720_Reports\External Photographic report\Plates\112720_SRQ_Plates_MSC20161309 (2).cdr		



Plate 24: View of the principal east elevation of Building 8, looking west (ARCUS 2008)



Plate 25: Oblique view of the east elevation of Buildings 7 and 8, looking south-west (Wessex Archaeology 2016)


	This material is for client report only © Wessex Archaeology. No unauthorised reproduction.			
	Date:	16/09/2016	Revision Number:	2.0
	Scale:	N/A	Illustrator:	MSC
	Path:	S:\PROJECTS\112720_Reports\External Photographic report\Plates\112720_SRQ_Plates_MSC20161309 (1).cdr		



Plate 26: General view looking south down Rockingham Street showing Buildings 8 and 9 (ARCUS 2008)



Plate 27: General view looking south down Rockingham Street showing Buildings 8 and 9 (Wessex Archaeology 2016)


	This material is for client report only © Wessex Archaeology. No unauthorised reproduction.			
	Date:	16/09/2016	Revision Number:	2.0
	Scale:	N/A	Illustrator:	MSC
	Path:	S:\PROJECTS\112720_Reports\External Photographic report\Plates\112720_SRQ_Plates_MSC20161309 (1).cdr		



Plate 28: General view looking south down Rockingham Street showing Building 11 (ARCUS 2008)



Plate 29: General view of the setting of rear of Buildings 11, 12 and 41, looking south-east (ARCUS 2008)


	This material is for client report only © Wessex Archaeology. No unauthorised reproduction.			
	Date:	16/09/2016	Revision Number:	2.0
	Scale:	N/A	Illustrator:	MSC
	Path:	S:\PROJECTS\112720\Reports\External Photographic report\Plates\112720_SRQ_Plates_MSC20161309 (1).cdr		



Plate 30: General view up Rockingham Street, looking north (ARCUS 2008)



Plate 31: Oblique view of the south-west corner of Building 11 (ARCUS 2008)



	This material is for client report only © Wessex Archaeology. No unauthorised reproduction.			
	Date:	16/09/2016	Revision Number:	2.0
	Scale:	N/A	Illustrator:	MSC
	Path:	S:\PROJECTS\112720_Reports\External Photographic report\Plates\112720_SRQ_Plates_MSC20161309 (1).cdr		



Plate 32: General view into yard of Fire Station, Buildings 11 and 12 looking east (ARCUS 2008)



Plate 33: General view of the site of the former Fire Station, Buildings 11 and 12, now demolished, looking east (Wessex Archaeology 2016)

	This material is for client report only © Wessex Archaeology. No unauthorised reproduction.			
	Date:	16/09/2016	Revision Number:	2.0
	Scale:	N/A	Illustrator:	MSC
	Path:	S:\PROJECTS\112720_Reports\External Photographic report\Plates\112720_SRQ_Plates_MSC20161309 (1).cdr		






Plate 34: Oblique view of north-west corner elevation Fire Station, Building 12 with vehicular entrance (ARCUS 2008)



Plate 35: View across yard to north elevation Fire Station, Building 12, looking south-east (ARCUS 2008)


	This material is for client report only © Wessex Archaeology.	Date:	16/09/2016	Revision Number:	2.0
		Scale:	N/A	Illustrator:	MSC
		Path:	S:\PROJECTS\112720_Reports\External Photographic report\Plates\112720_SRQ_Plates_MSC20161309 (2).cdr		



Plate 36: View of the south-west corner of Building 12, looking north-east (ARCUS 2008)


	This material is for client report only © Wessex Archaeology. No unauthorised reproduction.			
	Date:	16/09/2016	Revision Number:	2.0
	Scale:	N/A	Illustrator:	MSC
	Path:	S:\PROJECTS\112720_Reports\External Photographic report\Plates\112720_SRQ_Plates_MSC20161309 (1).cdr		



Plate 37: Detail of vehicular bays at Building 12 (ARCUS 2008)



Plate 38: Oblique view of south and east facing elevations of Building 11 (ARCUS 2008)


	This material is for client report only © Wessex Archaeology. No unauthorised reproduction.			
	Date:	16/09/2016	Revision Number:	2.0
	Scale:	N/A	Illustrator:	MSC
	Path:	S:\PROJECTS\112720_Reports\External Photographic report\Plates\112720_SRQ_Plates_MSC20161309 (1).cdr		



Plate 39: General view of the junction of Rockingham Street and Wellington Street showing the Fire Station, Building 12 (ARCUS 2008)



Plate 40: General view of the junction of Rockingham Street and Wellington Street showing the site of the former Fire Station, Building 12, now demolished (Wessex Archaeology 2016)


	This material is for client report only © Wessex Archaeology. No unauthorised reproduction.			
	Date:	16/09/2016	Revision Number:	2.0
	Scale:	N/A	Illustrator:	MSC
	Path:	S:\PROJECTS\112720_Reports\External Photographic report\Plates\112720_SRQ_Plates_MSC20161309 (1).cdr		



Plate 41: Oblique view of the south facing elevation of Building 12, Wellington Street (ARCUS 2008)


	This material is for client report only © Wessex Archaeology. No unauthorised reproduction.			
	Date:	16/09/2016	Revision Number:	2.0
	Scale:	N/A	Illustrator:	MSC
	Path:	S:\PROJECTS\112720_Reports\External Photographic report\Plates\112720_SRQ_Plates_MSC20161309 (1).cdr		



Plate 42: View of the south-east corner of Building 12, from Charter Square, looking north-west (ARCUS 2008)



Plate 43: General view looking north-west up Carver Street from Charter Square showing the site of the former Fire Station, Building 12, now demolished with Building 41 beyond (Wessex Archaeology 2016)


	This material is for client report only © Wessex Archaeology. No unauthorised reproduction.			
	Date:	16/09/2016	Revision Number:	2.0
	Scale:	N/A	Illustrator:	MSC
	Path:	S:\PROJECTS\112720_Reports\External Photographic report\Plates\112720_SRQ_Plates_MSC20161309 (1).cdr		



Plate 44: View of the east facing elevation of Building 12, Carver Street (ARCUS 2008)



Plate 45: View of walk-way between Buildings 12 and 41, looking south-west (ARCUS 2008)


	<p>This material is for client report only © Wessex Archaeology.</p>	Date:	16/09/2016	Revision Number:	2.0
		Scale:	N/A	Illustrator:	MSC
		Path:	S:\PROJECTS\112720_Reports\External Photographic report\Plates\112720_SRQ_Plates_MSC20161309 (2).cdr		



Plate 46: General view looking south down Rockingham Lane showing Buildings 41, 11 and 12 (ARCUS 2008)



Plate 47: Oblique view of the north facing elevation of Buildings 11 and 12 (ARCUS 2008)


	This material is for client report only © Wessex Archaeology. No unauthorised reproduction.			
	Date:	16/09/2016	Revision Number:	2.0
	Scale:	N/A	Illustrator:	MSC
	Path:	S:\PROJECTS\112720_Reports\External Photographic report\Plates\112720_SRQ_Plates_MSC20161309 (1).cdr		





Plate 48: Oblique view of Buildings 41, 11, and 12, looking south-east (ARCUS 2008)



Plate 49: View of the west facing elevation of Building 41 showing tower of Building 11 (ARCUS 2008)


	This material is for client report only © Wessex Archaeology. No unauthorised reproduction.			
	Date:	16/09/2016	Revision Number:	2.0
	Scale:	N/A	Illustrator:	MSC
	Path:	S:\PROJECTS\112720_Reports\External Photographic report\Plates\112720_SRQ_Plates_MSC20161309 (1).cdr		



Plate 50: View of the west facing elevation of Building 41 (ARCUS 2008)



Plate 51: View of the west facing elevation of Building 41 (Wessex Archaeology 2016)

	<p>This material is for client report only © Wessex Archaeology.</p>	Date:	16/09/2016	Revision Number:	2.0
		Scale:	N/A	Illustrator:	MSC
		Path:	S:\PROJECTS\112720_Reports\External Photographic report\Plates\112720_SRQ_Plates_MSC20161309 (2).cdr		




Plate 52: View of the south facing elevation of Building 41 (ARCUS 2008)



Plate 53: View of the north facing elevation of Building 41 (ARCUS 2008)


	<p>This material is for client report only © Wessex Archaeology.</p>	Date:	16/09/2016	Revision Number:	2.0
		Scale:	N/A	Illustrator:	MSC
		Path:	S:\PROJECTS\112720_Reports\External Photographic report\Plates\112720_SRQ_Plates_MSC20161309 (2).cdr		



Plate 54: General view looking south down Carver Street showing Building 41 (ARCUS 2008)


	This material is for client report only © Wessex Archaeology. No unauthorised reproduction.			
	Date:	16/09/2016	Revision Number:	2.0
	Scale:	N/A	Illustrator:	MSC
	Path:	S:\PROJECTS\112720_Reports\External Photographic report\Plates\112720_SRQ_Plates_MSC20161309 (1).cdr		



Plate 55: View of the east facing elevation of Building 41 (ARCUS 2008)



Plate 56: View of the east facing elevation of Building 41 (Wessex Archaeology 2016)

	This material is for client report only © Wessex Archaeology.	Date:	16/09/2016	Revision Number:	2.0
		Scale:	N/A	Illustrator:	MSC
		Path:	S:\PROJECTS\112720_Reports\External Photographic report\Plates\112720_SRQ_Plates_MSC20161309 (2).cdr		



Plate 57: Elevated view of Buildings 11, 12 and 41 with Buildings 19 and 17b in the foreground from the roof of 'John Lewis', Building 33 (ARCUS 2008)

This material is for client report only © Wessex  
Archaeology.  
No unauthorised reproduction.

Date:	14/09/2016
Revision Number:	0
Scale:	N/A
Illustrator:	MSC
Path:	S:\PROJECTS\112720_Reports


\\External\Photographic report\Plates\  
112720\_Large\_MSC20160914.cdr



Plate 58: General view looking north up Carver Street (ARCUS 2008)



Plate 59: General view across Carver Street showing distance view of Buildings 19, 22 and Grosvenor Block, Building 23 beyond, looking south-east (ARCUS 2008)

	<p>This material is for client report only © Wessex Archaeology.</p>	Date:	16/09/2016	Revision Number:	2.0
		Scale:	N/A	Illustrator:	MSC
		Path:	S:\PROJECTS\112720_Reports\External Photographic report\Plates\112720_SRQ_Plates_MSC20161309 (2).cdr		




Plate 60: General view looking south down Backfields (ARCUS 2008)



Plate 61: Oblique view of the north facing and west facing elevations of the Grade II\* Listed Building 'Leahs Yard', Building 13 (ARCUS 2008)

	<p>This material is for client report only © Wessex Archaeology.</p>	Date:	16/09/2016	Revision Number:	2.0
		Scale:	N/A	Illustrator:	MSC
		Path:	S:\PROJECTS\112720_Reports\External Photographic report\Plates\112720_SRQ_Plates_MSC20161309 (2).cdr		





Plate 62: Oblique view of the west facing elevation of the Grade II\* Listed Building 'Leahs Yard', Building 13, Backfields (ARCUS 2008)

This material is for client report only © Wessex  
Archaeology.  
No unauthorised reproduction.

Date:	14/09/2016
Revision Number:	0
Scale:	N/A
Illustrator:	MSC
Path:	S:\PROJECTS\112720\Reports

External Photographic report\Plates\  
112720\_Large\_MSC20160914.cdr



Plate 63: Oblique view of the south facing elevation of the Grade II\* Listed Building 'Leahs Yard', Building 13 (ARCUS 2008)



Plate 64: Oblique view of the north facing elevation of Building 17b (ARCUS 2008)


	<p>This material is for client report only © Wessex Archaeology.</p>	Date:	16/09/2016	Revision Number:	2.0
		Scale:	N/A	Illustrator:	MSC
		Path:	S:\PROJECTS\112720_Reports\External Photographic report\Plates\112720_SRQ_Plates_MSC20161309 (2).cdr		



Plate 65: General view looking north up Backfields (ARCUS 2008)



Plate 66: View of the west facing elevation of Building 17b showing Bethel Walk to the south (ARCUS 2008)

	<p>This material is for client report only © Wessex Archaeology.</p>	Date:	16/09/2016	Revision Number:	2.0
		Scale:	N/A	Illustrator:	MSC
		Path:	S:\PROJECTS\112720_Reports\External Photographic report\Plates\112720_SRQ_Plates_MSC20161309 (2).cdr		




Plate 67: General view of Bethel Walk from Backfields, looking east (ARCUS 2008)



Plate 68: General view of Bethel Walk from Cambridge Street, looking west (ARCUS 2008)

	<p>This material is for client report only © Wessex Archaeology.</p>	Date:	16/09/2016	Revision Number:	2.0
		Scale:	N/A	Illustrator:	MSC
		Path:	S:\PROJECTS\112720_Reports\External Photographic report\Plates\112720_SRQ_Plates_MSC20161309 (2).cdr		



Plate 69: View of the west facing elevation of 'The Cutler' Building 19 from Backfields (ARCUS 2008)



Plate 70: Oblique view of the west facing elevation of Building 22 showing north facing elevation of Building 21 at first floor level beyond (ARCUS 2008)


	This material is for client report only © Wessex Archaeology. No unauthorised reproduction.			
	Date:	16/09/2016	Revision Number:	2.0
	Scale:	N/A	Illustrator:	MSC
	Path:	S:\PROJECTS\112720_Reports\External Photographic report\Plates\112720_SRQ_Plates_MSC20161309 (1).cdr		



Plate 71: View of the west facing elevation of Building 22 from Backfields (ARCUS 2008)



Plate 72: General view of the junction of Wellington Street and Carver Street, looking east (ARCUS 2008)


	This material is for client report only © Wessex Archaeology. No unauthorised reproduction.			
	Date:	16/09/2016	Revision Number:	2.0
	Scale:	N/A	Illustrator:	MSC
	Path:	S:\PROJECTS\112720\Reports\External Photographic report\Plates\112720_SRQ_Plates_MSC20161309 (1).cdr		



Plate 73: View along Wellington Street showing Buildings 22, 21 and 23 (Wessex Archaeology 2016)



Plate 74: View along Wellington Street showing Buildings 22, 21 and 20b (ARCUS 2008)


	This material is for client report only © Wessex Archaeology. No unauthorised reproduction.			
	Date:	16/09/2016	Revision Number:	2.0
	Scale:	N/A	Illustrator:	MSC
	Path:	S:\PROJECTS\112720_Reports\External Photographic report\Plates\112720_SRQ_Plates_MSC20161309 (1).cdr		



Plate 75: Oblique view of the south and west elevations of Building 22 showing Building 21 beyond (ARCUS 2008)



Plate 76: Oblique view of the south and west elevations of Building 22 showing Building 21 and 20b beyond (Wessex Archaeology 2016)


	This material is for client report only © Wessex Archaeology. No unauthorised reproduction.			
	Date:	16/09/2016	Revision Number:	2.0
	Scale:	N/A	Illustrator:	MSC
	Path:	S:\PROJECTS\112720_Reports\External Photographic report\Plates\112720_SRQ_Plates_MSC20161309 (1).cdr		





Plate 77: Oblique view of the south facing elevation of Building 22, looking north-west (ARCUS 2008)

This material is for client report only © Wessex Archaeology.  
No unauthorised reproduction.

Date:	14/09/2016
Revision Number:	0
Scale:	N/A
Illustrator:	MSC
Path:	S:\PROJECTS\112720\Reports

External Photographic report\Plates\  
112720\_Large\_MSC20160914.cdr



Plate 78: View of the south facing elevation of Building 22 (ARCUS 2008)




Plate 79: Oblique view of the south facing elevation of Building 20b, looking north-east (ARCUS 2008)


	<p>This material is for client report only © Wessex Archaeology.</p>	Date:	16/09/2016	Revision Number:	2.0
		Scale:	N/A	Illustrator:	MSC
		Path:	S:\PROJECTS\112720_Reports\External Photographic report\Plates\112720_SRQ_Plates_MSC20161309 (2).cdr		



Plate 80: General view along Wellington street, looking west (ARCUS 2008)



Plate 81: Oblique view along Wellington street showing the south elevations of buildings 22, 21 and 20b with corner entrance, looking north-west (Wessex Archaeology 2016)


	This material is for client report only © Wessex Archaeology. No unauthorised reproduction.			
	Date:	16/09/2016	Revision Number:	2.0
	Scale:	N/A	Illustrator:	MSC
	Path:	S:\PROJECTS\112720_Reports\External Photographic report\Plates\112720_SRQ_Plates_MSC20161309 (1).cdr		



Plate 82: General view of the junction of Wellington Street and Cambridge Street showing the corner entrance of 'City Bar' comprising Buildings 21, 20b and 20a (ARCUS 2008)



Plate 83: General view of the junction of Wellington Street and Cambridge Street showing the corner entrance of 'Henry's Bar' comprising Buildings 21, 20b and 20a (Wessex Archaeology 2016)


	This material is for client report only © Wessex Archaeology. No unauthorised reproduction.			
	Date:	16/09/2016	Revision Number:	2.0
	Scale:	N/A	Illustrator:	MSC
	Path:	S:\PROJECTS\112720_Reports\External Photographic report\Plates\112720_SRQ_Plates_MSC20161309 (1).cdr		



Plate 84: View of the corner entrance and south and east facing elevations of 'City Bar' comprising Buildings 21, 20b and 20a (ARCUS 2008)



Plate 85: View of the corner entrance and east facing elevation of 'Henry's Bar' comprising Buildings 21, 20b and 20a (Wessex Archaeology 2016)


	This material is for client report only © Wessex Archaeology. No unauthorised reproduction.			
	Date:	16/09/2016	Revision Number:	2.0
	Scale:	N/A	Illustrator:	MSC
	Path:	S:\PROJECTS\112720_Reports\External Photographic report\Plates\112720_SRQ_Plates_MSC20161309 (1).cdr		



Plate 86: General view looking north up Cambridge Street showing Buildings 20a, 20b, 19, 18, 17a and 33 (ARCUS 2008)



Plate 87: Oblique view of the east facing elevation of 'City Bar' comprising Buildings 20b and 20a, looking south west (ARCUS 2008)


	This material is for client report only © Wessex Archaeology. No unauthorised reproduction.			
	Date:	16/09/2016	Revision Number:	2.0
	Scale:	N/A	Illustrator:	MSC
	Path:	S:\PROJECTS\112720_Reports\External Photographic report\Plates\112720_SRQ_Plates_MSC20161309 (1).cdr		



Plate 88: View of the east facing elevation of 'The Cutler' Building 19, Cambridge Street (ARCUS 2008)



Plate 89: View of the principal east facing elevation of 'beer...food...wine', Grade II Listed Building '32 Cambridge Street', Building 18 (ARCUS 2008)


	<p>This material is for client report only © Wessex Archaeology.</p>	Date:	16/09/2016	Revision Number:	2.0
		Scale:	N/A	Illustrator:	MSC
		Path:	S:\PROJECTS\112720_Reports\External Photographic report\Plates\112720_SRQ_Plates_MSC20161309 (2).cdr		



Plate 90: Elevated view of Buildings 20a, 20b and 19 showing enclosed rear yard with Building 22 beyond from the roof of 'John Lewis', Building 33 (ARCUS 2008)



Plate 91: General view looking north-west up Cambridge Street showing east facing elevations of Buildings 18, 17a, 16, 15 and 14 (ARCUS 2008)


	This material is for client report only © Wessex Archaeology. No unauthorised reproduction.			
	Date:	16/09/2016	Revision Number:	2.0
	Scale:	N/A	Illustrator:	MSC
	Path:	S:\PROJECTS\112720_Reports\External Photographic report\Plates\112720_SRQ_Plates_MSC20161309 (1).cdr		





Plate 92: Oblique view of the principal east facing elevation of 'beer...food...wine', Grade II Listed Building '32 Cambridge Street' (Building 18) and Bethel Walk, looking south-west (ARCUS 2008)



Plate 93: Oblique view of the principal east facing elevation of 'John Lewis', Building 17a and Bethel Walk, looking north-west (ARCUS 2008)


	This material is for client report only © Wessex Archaeology.	Date:	16/09/2016	Revision Number:	2.0
		Scale:	N/A	Illustrator:	MSC
		Path:	S:\PROJECTS\112720_Reports\External Photographic report\Plates\112720_SRQ_Plates_MSC20161309 (2).cdr		



Plate 94: Oblique view of the east facing elevation of 'John Lewis', Building 17a, looking south-west (ARCUS 2008)



Plate 95: Detail of the principal entrance to 'John Lewis', Building 17a (ARCUS 2008)


	This material is for client report only © Wessex Archaeology. No unauthorised reproduction.			
	Date:	16/09/2016	Revision Number:	2.0
	Scale:	N/A	Illustrator:	MSC
	Path:	S:\PROJECTS\112720_Reports\External Photographic report\Plates\112720_SRQ_Plates_MSC20161309 (1).cdr		



Plate 96: View of parapet and roof space to 'John Lewis', Building 17a from the roof of 'John Lewis', Building 33 (ARCUS 2008)



Plate 97: Oblique view of roof space to 'John Lewis', Building 17a from the roof of 'John Lewis', Building 33, looking north-west (ARCUS 2008)


	This material is for client report only © Wessex Archaeology. No unauthorised reproduction.			
	Date:	16/09/2016	Revision Number:	2.0
	Scale:	N/A	Illustrator:	MSC
	Path:	S:\PROJECTS\112720_Reports\External Photographic report\Plates\112720_SRQ_Plates_MSC20161309 (1).cdr		



Plate 98: General elevated view across Buildings 16, 15, 14 and 13 showing some internal detail and yard space, looking north-west from the roof of 'John Lewis', Building 33 (ARCUS 2008)

This material is for client report only © Wessex  
Archaeology.  
No unauthorised reproduction.

Date:	14/09/2016
Revision Number:	0
Scale:	N/A
Illustrator:	MSC
Path:	S:\PROJECTS\112720\Reports

External Photographic report\Plates\  
112720\_Large\_MSC20160914.cdr



Plate 99: View of the principal east facing elevation of Building 16, Cambridge Street (ARCUS 2008)



Plate 100: View of the principal east facing elevation of Building 15, Cambridge Street (ARCUS 2008)


	This material is for client report only © Wessex Archaeology.	Date:	16/09/2016	Revision Number:	2.0
		Scale:	N/A	Illustrator:	MSC
		Path:	S:\PROJECTS\112720_Reports\External Photographic report\Plates\112720_SRQ_Plates_MSC20161309 (2).cdr		



Plate 101: View of the principal east facing elevation of 'The Sportsman' Public House, Building 14, Cambridge Street (ARCUS 2008)



Plate 102: View of the principal east facing elevation of the Grade II\* Listed Building 'Leahs Yard', Building 13, Cambridge Street (ARCUS 2008)


	This material is for client report only © Wessex Archaeology.	Date:	16/09/2016	Revision Number:	2.0
		Scale:	N/A	Illustrator:	MSC
		Path:	S:\PROJECTS\112720_Reports\External Photographic report\Plates\112720_SRQ_Plates_MSC20161309 (2).cdr		



Plate 103: General view looking south down Cambridge Street, (ARCUS 2008)

This material is for client report only © Wessex  
Archaeology.  
No unauthorised reproduction.

Date:	14/09/2016
Revision Number:	0
Scale:	N/A
Illustrator:	MSC
Path:	S:\PROJECTS\112720\Reports

External Photographic report\Plates\  
112720\_Large\_MSC20160914.cdr



Plate 104: Elevated view looking north-west up Cambridge Street towards Barker's Pool from the roof of 'John Lewis', Building 33 (ARCUS 2008)

This material is for client report only © Wessex  
Archaeology.  
No unauthorised reproduction.

Date:	14/09/2016
Revision Number:	0
Scale:	N/A
Illustrator:	MSC
Path:	S:\PROJECTS\112720\Reports

External Photographic report\Plates\  
112720\_Large\_MSC20160914.cdr





Plate 105: Oblique view of the west elevation of 'John Lewis', Building 33, Cambridge Street, looking north-east (ARCUS 2008)


	This material is for client report only © Wessex Archaeology. No unauthorised reproduction.			
	Date:	16/09/2016	Revision Number:	2.0
	Scale:	N/A	Illustrator:	MSC
	Path:	S:\PROJECTS\112720_Reports\External Photographic report\Plates\112720_SRQ_Plates_MSC20161309 (1).cdr		



Plate 106: General view looking north-east up Cambridge Street showing Buildings, 23, 24, 27 and 33 with Sheffield City Hall beyond (ARCUS 2008)



Plate 107: Oblique view of the south facing elevation of 'John Lewis', Building 33, Cross Burgess Street, looking north-east (ARCUS 2008)

	This material is for client report only © Wessex Archaeology.	Date:	16/09/2016	Revision Number:	2.0
		Scale:	N/A	Illustrator:	MSC
		Path:	S:\PROJECTS\112720_Reports\External Photographic report\Plates\112720_SRQ_Plates_MSC20161309 (2).cdr		



Plate 108: General view of Cross Burgess Street, looking east  
(ARCUS 2008)



Plate 109: General view of Cross Burgess Street, looking west,  
showing the south facing elevation of 'John Lewis', Building  
33 with Building 20a beyond (ARCUS 2008)


	<p>This material is for client report only © Wessex Archaeology.</p>	Date:	16/09/2016	Revision Number:	2.0
		Scale:	N/A	Illustrator:	MSC
		Path:	S:\PROJECTS\112720_Reports\External Photographic report\Plates\112720_SRQ_Plates_MSC20161309 (2).cdr		



Plate 110: Oblique view of the east facing elevation of 'John Lewis', Building 33, Burgess Street, looking north-west (ARCUS 2008)



Plate 111: General view of Burgess Street, looking north (ARCUS 2008)


	This material is for client report only © Wessex Archaeology.	Date:	16/09/2016	Revision Number:	2.0
		Scale:	N/A	Illustrator:	MSC
		Path:	S:\PROJECTS\112720_Reports\External Photographic report\Plates\112720_SRQ_Plates_MSC20161309 (2).cdr		



Plate 112: Distance view of Cambridge Street from Barker's Pool, showing the north and west facing elevations of 'John Lewis', Building 33 (ARCUS 2008)



Plate 113: Oblique view of the west facing elevation of 'John Lewis', Building 33, Cambridge Street, looking south-east (ARCUS 2008)


	This material is for client report only © Wessex Archaeology.	Date:	16/09/2016	Revision Number:	2.0
		Scale:	N/A	Illustrator:	MSC
		Path:	S:\PROJECTS\112720_Reports\External Photographic report\Plates\112720_SRQ_Plates_MSC20161309 (2).cdr		



Plate 114: Oblique view of the principal north facing elevation of 'John Lewis', Building 33, Barkers Pool, looking south-east (ARCUS 2008)



Plate 115: General view of Barker's Pool, looking south-west, showing the War Memorial, 'John Lewis', Building 33, Building 35 with 'Gap' Building 36 and Sheffield Town Hall beyond (ARCUS 2008)


	This material is for client report only © Wessex Archaeology. No unauthorised reproduction.			
	Date:	16/09/2016	Revision Number:	2.0
	Scale:	N/A	Illustrator:	MSC
	Path:	S:\PROJECTS\112720_Reports\External Photographic report\Plates\112720_SRQ_Plates_MSC20161309 (1).cdr		



Plate 116: View of the principal north facing elevation of 'John Lewis', Building 33, Barker's Pool (ARCUS 2008)



Plate 117: Oblique view of the principal north facing elevation of 'John Lewis', Building 33, Barker's Pool (ARCUS 2008)


	This material is for client report only © Wessex Archaeology. No unauthorised reproduction.			
	Date:	16/09/2016	Revision Number:	2.0
	Scale:	N/A	Illustrator:	MSC
	Path:	S:\PROJECTS\112720_Reports\External Photographic report\Plates\112720_SRQ_Plates_MSC20161309 (1).cdr		



Plate 118: Oblique view of the east facing elevation of 'John Lewis', Building 33 (ARCUS 2008)



Plate 119: General view looking south down Burgess Street (ARCUS 2008)


	This material is for client report only © Wessex Archaeology.	Date:	16/09/2016	Revision Number:	2.0
		Scale:	N/A	Illustrator:	MSC
		Path:	S:\PROJECTS\112720_Reports\External Photographic report\Plates\112720_SRQ_Plates_MSC20161309 (2).cdr		





Plate 120: Elevated view of the 'Grosvenor Hotel' Building 23, looking south-west from the roof of 'John Lewis', Building 33 (ARCUS 2008)



This material is for client report only © Wessex  
Archaeology.  
No unauthorised reproduction.

Date:	14/09/2016
Revision Number:	0
Scale:	N/A
Illustrator:	MSC
Path:	S:\PROJECTS\112720\Reports

External Photographic report\Plates\  
112720\_Large\_MSC20160914.cdr



Plate 121: Elevated view of the south end of Cambridge Street showing the east facing elevation of Building 23, looking south-west from the roof of 'John Lewis', Building 33 (ARCUS 2008)



Plate 122: General view of the south end of Cambridge Street showing Building 24 and 23, looking south (Wessex Archaeology 2016)

	<p>This material is for client report only © Wessex Archaeology.</p>	Date:	16/09/2016	Revision Number:	2.0
		Scale:	N/A	Illustrator:	MSC
		Path:	S:\PROJECTS\112720_Reports\External Photographic report\Plates\112720_SRQ_Plates_MSC20161309 (2).cdr		



Plate 123: General view of the south end of Cambridge Street showing Building 24 and 23, looking south (Wessex Archaeology 2016)



Plate 124: Oblique view of the north and east facing elevations of Building 23 showing the 'Casbah' and the 'Grosvenor Hotel' (Wessex Archaeology 2016)


	This material is for client report only © Wessex Archaeology. No unauthorised reproduction.			
	Date:	16/09/2016	Revision Number:	2.0
	Scale:	N/A	Illustrator:	MSC
	Path:	S:\PROJECTS\112720_Reports\External Photographic report\Plates\112720_SRQ_Plates_MSC20161309 (1).cdr		



Plate 125: General view looking south down Cambridge Street, looking (ARCUS 2008)



Plate 126: Oblique view of the north-east corner of Building 23, showing the 'Casbah' night club (ARCUS 2008)


	This material is for client report only © Wessex Archaeology. No unauthorised reproduction.			
	Date:	16/09/2016	Revision Number:	2.0
	Scale:	N/A	Illustrator:	MSC
	Path:	S:\PROJECTS\112720_Reports\External Photographic report\Plates\112720_SRQ_Plates_MSC20161309 (1).cdr		



Plate 127: View of the east facing elevation of the 'Casbah', Building 23, Cambridge Street (ARCUS 2008)



Plate 128: General view of the principal entrance to the 'Casbah' nightclub, Building 23 at the junction of Wellington Street and Cambridge Street, showing customers, looking south-west (ARCUS 2008)


	<p>This material is for client report only © Wessex Archaeology.</p>	Date:	16/09/2016	Revision Number:	2.0
		Scale:	N/A	Illustrator:	MSC
		Path:	S:\PROJECTS\112720_Reports\External Photographic report\Plates\112720_SRQ_Plates_MSC20161309 (2).cdr		



Plate 129: View of admission kiosk of the 'Casbah' night club, Building 23, at ground floor level (ARCUS 2008)



Plate 130: General view of the public area of the 'Casbah' night club, Building 23, at ground floor level (ARCUS 2008)


	This material is for client report only © Wessex Archaeology. No unauthorised reproduction.			
	Date:	16/09/2016	Revision Number:	2.0
	Scale:	N/A	Illustrator:	MSC
	Path:	S:\PROJECTS\112720_Reports\External Photographic report\Plates\112720_SRQ_Plates_MSC20161309 (1).cdr		



Plate 131: General view of the public area of the 'Casbah' night club, Building 23, at ground floor level (ARCUS 2008)




Plate 132: General view of the bar area of the 'Casbah' night club, Building 23, at ground floor level (ARCUS 2008)


	This material is for client report only © Wessex Archaeology. No unauthorised reproduction.			
	Date:	16/09/2016	Revision Number:	2.0
	Scale:	N/A	Illustrator:	MSC
	Path:	S:\PROJECTS\112720_Reports\External Photographic report\Plates\112720_SRQ_Plates_MSC20161309 (1).cdr		



Plate 133: General view of the stairs leading to the basement level of the 'Casbah' night club, Building 23, from ground floor level (ARCUS 2008)



Plate 134: General view of the dance floor and seating area of the 'Casbah' night club, Building 23, at basement level (ARCUS 2008)


	This material is for client report only © Wessex Archaeology. No unauthorised reproduction.			
	Date:	16/09/2016	Revision Number:	2.0
	Scale:	N/A	Illustrator:	MSC
	Path:	S:\PROJECTS\112720_Reports\External Photographic report\Plates\112720_SRQ_Plates_MSC20161309 (1).cdr		





Plate 135: General view of the dance floor of the 'Casbah' night club, Building 23, with stage beyond at basement level (ARCUS 2008)



Plate 136: General view of the stage area of the 'Casbah' night club, Building 23, at basement level (ARCUS 2008)


	This material is for client report only © Wessex Archaeology. No unauthorised reproduction.			
	Date:	16/09/2016	Revision Number:	2.0
	Scale:	N/A	Illustrator:	MSC
	Path:	S:\PROJECTS\112720_Reports\External Photographic report\Plates\112720_SRQ_Plates_MSC20161309 (1).cdr		



Plate 137: General view of the bar area of the 'Casbah' night club, Building 23, at basement level (ARCUS 2008)



Plate 138: View of the east facing elevation of Building 23, showing retail units Cambridge Street (ARCUS 2008)


	This material is for client report only © Wessex Archaeology.	Date:	16/09/2016	Revision Number:	2.0
		Scale:	N/A	Illustrator:	MSC
		Path:	S:\PROJECTS\112720_Reports\External Photographic report\Plates\112720_SRQ_Plates_MSC20161309 (2).cdr		



Plate 139: View of the east facing elevation of 'Vintage', 'Pepe's' and entrance to the 'Grosvenor Hotel', Building 23, Cambridge Street (ARCUS 2008)



Plate 140: View of the east facing elevation of 'Travel: Information Centre', Building 23, Cambridge Street (ARCUS 2008)


	<p>This material is for client report only © Wessex Archaeology.</p>	Date: 16/09/2016	Revision Number: 2.0
		Scale: N/A	Illustrator: MSC
		Path: S:\PROJECTS\112720_Reports\External Photographic report\Plates\112720_SRQ_Plates_MSC20161309 (2).cdr	



Plate 141: View of the east facing elevation of 'Fast Frame' and 'Co-op Travel', Building 23, Cambridge Street (ARCUS 2008)



Plate 142: General view looking north up Cambridge Street (ARCUS 2008)


	This material is for client report only © Wessex Archaeology. No unauthorised reproduction.			
	Date:	16/09/2016	Revision Number:	2.0
	Scale:	N/A	Illustrator:	MSC
	Path:	S:\PROJECTS\112720_Reports\External Photographic report\Plates\112720_SRQ_Plates_MSC20161309 (1).cdr		



Plate 143: Oblique view of the east facing elevation of Building 23, Cambridge Street, looking north-west (Wessex Archaeology 2016)

This material is for client report only © Wessex  
Archaeology.  
No unauthorised reproduction.

Date:	14/09/2016
Revision Number:	0
Scale:	N/A
Illustrator:	MSC
Path:	S:\PROJECTS\112720\Reports

External Photographic report\Plates\  
112720\_Large\_MSC20160914.cdr



Plate 144: View of the south-east corner of Building 23 at the junction of Cambridge Street and Pinstone Street showing retail units (Wessex Archaeology 2016)



Plate 145: View of the south-east facing elevation of 'Northern Rock', 'The Nottingham' and other retails units, Building 23, Pinstone Street (ARCUS 2008)


	This material is for client report only © Wessex Archaeology. No unauthorised reproduction.			
	Date:	16/09/2016	Revision Number:	2.0
	Scale:	N/A	Illustrator:	MSC
	Path:	S:\PROJECTS\112720_Reports\External Photographic report\Plates\112720_SRQ_Plates_MSC20161309 (1).cdr		



Plate 146: General view of the junction of Pinstone Street and Furnival Gate showing the south corner of Building 23, looking north (ARCUS 2008)



Plate 147: General view of the junction of Pinstone Street and Furnival Gate showing the south corner of Building 23, looking north (Wessex Archaeology 2016)


	This material is for client report only © Wessex Archaeology. No unauthorised reproduction.			
	Date:	16/09/2016	Revision Number:	2.0
	Scale:	N/A	Illustrator:	MSC
	Path:	S:\PROJECTS\112720_Reports\External Photographic report\Plates\112720_SRQ_Plates_MSC20161309 (1).cdr		



Plate 148: General view looking north-east up Pinstone street showing Buildings 22 and 23 with Building 28 and Sheffield Town Hall beyond (Wessex Archaeology 2016)



Plate 149: View of the south end of the south-west facing elevation of Building 23, showing multiple retail units, Furnival Gate (ARCUS 2008)


	This material is for client report only © Wessex Archaeology. No unauthorised reproduction.			
	Date:	16/09/2016	Revision Number:	2.0
	Scale:	N/A	Illustrator:	MSC
Path:		S:\PROJECTS\112720_Reports\External Photographic report\Plates\112720_SRQ_Plates_MSC20161309 (1).cdr		





Plate 150: Oblique view of the north end of the south-west facing elevation of Building 23, showing multiple retail units, looking north (ARCUS 2008)



Plate 151: Oblique view of the west facing elevation of Building 23 showing multiple retail units at ground floor level with the 'Grosvenor Hotel' accommodation above, Charter Square (ARCUS 2008)


	This material is for client report only © Wessex Archaeology.	Date:	16/09/2016	Revision Number:	2.0
		Scale:	N/A	Illustrator:	MSC
		Path:	S:\PROJECTS\112720_Reports\External Photographic report\Plates\112720_SRQ_Plates_MSC20161309 (2).cdr		



Plate 152: Oblique view of the west facing elevation of Building 23 showing multiple retail units at ground floor level with former 'Grosvenor Hotel' accommodation above, Charter Square (Wessex Archaeology 2016)



Plate 153: General view of Charter Square showing underpass, with Building 23 beyond, looking north (ARCUS 2008)


	This material is for client report only © Wessex Archaeology. No unauthorised reproduction.			
	Date:	16/09/2016	Revision Number:	2.0
	Scale:	N/A	Illustrator:	MSC
	Path:	S:\PROJECTS\112720_Reports\External Photographic report\Plates\112720_SRQ_Plates_MSC20161309 (1).cdr		



Plate 154: View of the west facing elevation of the 'Grosvenor Hotel' Building 23 from the Charter Square underpass, looking north-east (ARCUS 2008)



Plate 155: View of the west facing elevation of the 'Grosvenor Hotel' Building 23 from the Charter Square underpass, looking north-east (Wessex Archaeology 2016)

	This material is for client report only © Wessex Archaeology.	Date:	16/09/2016	Revision Number:	2.0
		Scale:	N/A	Illustrator:	MSC
		Path:	S:\PROJECTS\112720_Reports\External Photographic report\Plates\112720_SRQ_Plates_MSC20161309 (2).cdr		



Plate 156: Distance view of the west facing elevation of the 'Grosvenor Hotel' Building 23, Charter Square, looking east (ARCUS 2008)



Plate 157: View of the west facing elevation of the 'Grosvenor Hotel' Building 23, Charter Square, looking east (ARCUS 2008)


	This material is for client report only © Wessex Archaeology.	Date:	16/09/2016	Revision Number:	2.0
		Scale:	N/A	Illustrator:	MSC
		Path:	S:\PROJECTS\112720_Reports\External Photographic report\Plates\112720_SRQ_Plates_MSC20161309 (2).cdr		



Plate 158: View of the west facing elevation of the 'Grosvenor Hotel' Building 23, Charter Square, looking east (Wessex Archaeology 2016)



Plate 159: View of the west facing elevation of the 'Grosvenor Hotel' Building 23, Charter Square, with Furnival Gate to the south, looking south-east (ARCUS 2008)


	This material is for client report only © Wessex Archaeology. No unauthorised reproduction.			
	Date:	16/09/2016	Revision Number:	2.0
	Scale:	N/A	Illustrator:	MSC
	Path:	S:\PROJECTS\112720_Reports\External Photographic report\Plates\112720_SRQ_Plates_MSC20161309 (1).cdr		



Plate 160: View of the west facing elevation of the 'Grosvenor Hotel' Building 23, Charter Square, with Wellington Street to the north, looking east (ARCUS 2008)



Plate 161: Oblique view of the 'Grosvenor Hotel' Building 23, looking south-east (Wessex Archaeology 2016)


	<p>This material is for client report only © Wessex Archaeology.</p>	Date:	16/09/2016	Revision Number:	2.0
		Scale:	N/A	Illustrator:	MSC
		Path:	S:\PROJECTS\112720_Reports\External Photographic report\Plates\112720_SRQ_Plates_MSC20161309 (2).cdr		



Plate 162: Distance view of Building 23, looking south-east (Wessex Archaeology 2016)



Plate 163: Oblique view of the north facing elevation of the 'Grosvenor Hotel' accommodation to Building 23, looking south-east (ARCUS 2008)


	<p>This material is for client report only © Wessex Archaeology.</p>	Date:	16/09/2016	Revision Number:	2.0
		Scale:	N/A	Illustrator:	MSC
		Path:	S:\PROJECTS\112720_Reports\External Photographic report\Plates\112720_SRQ_Plates_MSC20161309 (2).cdr		



Plate 164: Oblique view of the north facing elevation of the 'Grosvenor Hotel' vehicular access and 'Sheffield Kebab Pizza House' within Building 23 at ground floor level, looking south-east (ARCUS 2008)



Plate 165: General view of Charles Street showing Buildings 24, 21, 20b and 27, looking north-west from Pinstone Street (ARCUS 2008)


	This material is for client report only © Wessex Archaeology.	Date:	16/09/2016	Revision Number:	2.0
		Scale:	N/A	Illustrator:	MSC
		Path:	S:\PROJECTS\112720_Reports\External Photographic report\Plates\112720_SRQ_Plates_MSC20161309 (2).cdr		





Plate 166: General view of Charles Street showing Buildings 24, 21, 20b, 27 and 28, looking north-west from Pinstone Street (Wessex Archaeology 2016)



Plate 167: Oblique view of the north-east facing elevation of the 'HSBC', Building 26, Charles Street (ARCUS 2008)


	This material is for client report only © Wessex Archaeology.	Date:	16/09/2016	Revision Number:	2.0
		Scale:	N/A	Illustrator:	MSC
		Path:	S:\PROJECTS\112720_Reports\External Photographic report\Plates\112720_SRQ_Plates_MSC20161309 (2).cdr		



Plate 168: General view of the junction of Pinstone Street and Charles Street showing the east corner of the 'HSBC' Building 26, looking west (ARCUS 2008)



Plate 169: View of the east corner of the 'HSBC' Building 26 at the junction of Pinstone Street and Charles Street, looking west (Wessex Archaeology 2016)


	This material is for client report only © Wessex Archaeology. No unauthorised reproduction.			
	Date:	16/09/2016	Revision Number:	2.0
	Scale:	N/A	Illustrator:	MSC
	Path:	S:\PROJECTS\112720_Reports\External Photographic report\Plates\112720_SRQ_Plates_MSC20161309 (1).cdr		



Plate 170: Oblique view of the south-east facing elevations of Buildings 25 and the 'HSBC' Building 26, Pinstone Street looking south-west with Building 23 beyond (Wessex Archaeology 2016)



Plate 171: View of the south-east facing elevation of the 'HSBC' Building 26, Pinstone Street (ARCUS 2008)


	This material is for client report only © Wessex Archaeology.	Date:	16/09/2016	Revision Number:	2.0
		Scale:	N/A	Illustrator:	MSC
		Path:	S:\PROJECTS\112720_Reports\External Photographic report\Plates\112720_SRQ_Plates_MSC20161309 (2).cdr		



Plate 172: View of the principal south-west facing elevation of Building 25 showing various retail units, Pinstone Street, looking north-west (ARCUS 2008)



Plate 173: Oblique view of the principal south-west facing elevation of Building 25 showing various retail units, Pinstone Street, looking north (ARCUS 2008)


	<p>This material is for client report only © Wessex Archaeology.</p>	Date:	16/09/2016	Revision Number:	2.0
		Scale:	N/A	Illustrator:	MSC
		Path:	S:\PROJECTS\112720_Reports\External Photographic report\Plates\112720_SRQ_Plates_MSC20161309 (2).cdr		



Plate 174: Oblique view of the principal south-west facing elevation of Building 25 and the 'HSBC' Building 26, Pinstone Street, looking north (Wessex Archaeology 2016)



Plate 175: View of Building 25 at the junction of Cambridge Street and Pinstone Street, looking north (ARCUS 2008)


	This material is for client report only © Wessex Archaeology.	Date:	16/09/2016	Revision Number:	2.0
		Scale:	N/A	Illustrator:	MSC
		Path:	S:\PROJECTS\112720_Reports\External Photographic report\Plates\112720_SRQ_Plates_MSC20161309 (2).cdr		



Plate 176: View of Building 25 at the junction of Cambridge Street and Pinstone Street, looking north (Wessex Archaeology 2016)



Plate 177: Oblique view of the west facing elevation of Building 25, Cambridge Street, looking north-east (ARCUS 2008)


	<p>This material is for client report only © Wessex Archaeology.</p>	Date:	16/09/2016	Revision Number:	2.0
		Scale:	N/A	Illustrator:	MSC
		Path:	S:\PROJECTS\112720_Reports\External Photographic report\Plates\112720_SRQ_Plates_MSC20161309 (2).cdr		



Plate 178: View of the rear north-west facing elevation of Building 25, Cambridge Street (ARCUS 2008)



Plate 179: View of the rear north-west facing elevation of Building 25, Cambridge Street (Wessex Archaeology 2016)


	This material is for client report only © Wessex Archaeology.	Date:	16/09/2016	Revision Number:	2.0
		Scale:	N/A	Illustrator:	MSC
		Path:	S:\PROJECTS\112720_Reports\External Photographic report\Plates\112720_SRQ_Plates_MSC20161309 (2).cdr		



Plate 180: Oblique view of the west facing elevation of Building 24, Cambridge Street, looking north-east (ARCUS 2008)



Plate 181: Oblique view of the west facing elevation of Building 24, Cambridge Street, looking south-east (Wessex Archaeology 2016)


	<p>This material is for client report only © Wessex Archaeology.</p>	Date:	16/09/2016	Revision Number:	2.0
		Scale:	N/A	Illustrator:	MSC
		Path:	S:\PROJECTS\112720_Reports\External Photographic report\Plates\112720_SRQ_Plates_MSC20161309 (2).cdr		





Plate 182: View of the north-west corner of Building 25 at the junction of Cambridge Street, Wellington Street and Charles Street, looking south-east (ARCUS 2008)



Plate 183: View of the north-west corner of Building 25 at the junction of Cambridge Street, Wellington Street and Charles Street, looking south-east (Wessex Archaeology 2016)

	This material is for client report only © Wessex Archaeology.	Date:	16/09/2016	Revision Number:	2.0
		Scale:	N/A	Illustrator:	MSC
		Path:	S:\PROJECTS\112720_Reports\External Photographic report\Plates\112720_SRQ_Plates_MSC20161309 (2).cdr		



Plate 184: Oblique view of the north-east facing elevation of Building 24 showing various retail units, Charles Street, looking south (ARCUS 2008)



Plate 185: View of the junctions of Cambridge Street with Cross Burgess Street and Charles Street, showing Buildings 27 and 24, looking south-east (Wessex Archaeology 2016)

	This material is for client report only © Wessex Archaeology.	Date:	16/09/2016	Revision Number:	2.0
		Scale:	N/A	Illustrator:	MSC
		Path:	S:\PROJECTS\112720_Reports\External Photographic report\Plates\112720_SRQ_Plates_MSC20161309 (2).cdr		



Plate 186: Oblique view of the north facing elevation of Building 27, Cross Burgess Street, looking south-east (ARCUS 2008)



Plate 187: Elevated oblique view of the north facing elevations of Buildings 27, 28 and 30, Cross Burgess Street from the roof of 'John Lewis', Building 33 (ARCUS 2008)



This material is for client report only © Wessex Archaeology.

Date:	16/09/2016	Revision Number:	2.0
Scale:	N/A	Illustrator:	MSC
Path:	S:\PROJECTS\112720_Reports\External Photographic report\Plates\112720_SRQ_Plates_MSC20161309 (2).cdr		



Plate 188: Oblique view of the north facing elevations of Buildings 27, 28 and 30, Cross Burgess Street (Wessex Archaeology 2016)



Plate 189: Oblique view of the north facing elevation of Building 27, showing vehicular entrance at street level, Cross Burgess Street (ARCUS 2008)


	This material is for client report only © Wessex Archaeology.	Date:	16/09/2016	Revision Number:	2.0
		Scale:	N/A	Illustrator:	MSC
		Path:	S:\PROJECTS\112720_Reports\External Photographic report\Plates\112720_SRQ_Plates_MSC20161309 (2).cdr		



Plate 190: Elevated view of Building 27, Cross Burgess Street, with the 'Grosvenor Hotel', Building 23 beyond from the roof of 'John Lewis', Building 33 (ARCUS 2008)



Plate 191: Oblique view of the south-west facing elevation of Building 23, Charles Street (ARCUS 2008)

	This material is for client report only © Wessex Archaeology.	Date:	16/09/2016	Revision Number:	2.0
		Scale:	N/A	Illustrator:	MSC
		Path:	S:\PROJECTS\112720_Reports\External Photographic report\Plates\112720_SRQ_Plates_MSC20161309 (2).cdr		



Plate 192: Oblique view of the south-west facing elevations of Building 23 and the 'Athol Hotel' Building 28, Charles Street, looking east (Wessex Archaeology 2016)



Plate 193: General view looking south-east down Charles Street (ARCUS 2008)


	This material is for client report only © Wessex Archaeology. No unauthorised reproduction.			
	Date:	16/09/2016	Revision Number:	2.0
	Scale:	N/A	Illustrator:	MSC
	Path:	S:\PROJECTS\112720_Reports\External Photographic report\Plates\112720_SRQ_Plates_MSC20161309 (1).cdr		



Plate 194: Oblique view of the south-west facing elevation of Building 23, Charles Street, looking north-west (ARCUS 2008)



Plate 195: Oblique view of the south-west facing elevations of Building 23 and the 'Athol Hotel' Building 28, Charles Street, looking north-west (Wessex Archaeology 2016)



This material is for client report only © Wessex Archaeology.

Date:	16/09/2016	Revision Number:	2.0
Scale:	N/A	Illustrator:	MSC
Path:	S:\PROJECTS\112720_Reports\External Photographic report\Plates\112720_SRQ_Plates_MSC20161309 (2).cdr		



Plate 196: View of the south corner of the 'Athol Hotel' Building 28 at the junction of Pinstone Street and Charles Street, looking north (ARCUS 2008)



Plate 197: View of the south-west facing elevation of the 'Athol Hotel' Building 28, Charles Street (Wessex Archaeology 2016)

	This material is for client report only © Wessex Archaeology.	Date:	16/09/2016	Revision Number:	2.0
		Scale:	N/A	Illustrator:	MSC
		Path:	S:\PROJECTS\112720_Reports\External Photographic report\Plates\112720_SRQ_Plates_MSC20161309 (2).cdr		






Plate 198: View of the 'Athol Hotel' Building 28, from the junction of Pinstone Street and Charles Street, with the south-east facing elevations of Buildings 29 and 30, Pinstone Street beyond, looking north (ARCUS 2008)



Plate 199: View of the 'Athol Hotel' Building 28, with the south-east facing elevations of Buildings 29 and 30, Pinstone Street, looking north (Wessex Archaeology 2016)

	This material is for client report only © Wessex Archaeology. No unauthorised reproduction.			
	Date:	16/09/2016	Revision Number:	2.0
	Scale:	N/A	Illustrator:	MSC
	Path:	S:\PROJECTS\112720_Reports\External Photographic report\Plates\112720_SRQ_Plates_MSC20161309 (1).cdr		




Plate 200: View of the south-east facing elevations of Buildings 29 and 30 showing various retail units, Pinstone Street (ARCUS 2008)



Plate 201: View of the south-east facing elevations of Building 30 showing various retail units, Pinstone Street (ARCUS 2008)


	This material is for client report only © Wessex Archaeology.	Date:	16/09/2016	Revision Number:	2.0
		Scale:	N/A	Illustrator:	MSC
		Path:	S:\PROJECTS\112720_Reports\External Photographic report\Plates\112720_SRQ_Plates_MSC20161309 (2).cdr		



Plate 202: View of the east corner of Building 30 at the junction of Pinstone Street and Cross Burgess Street (ARCUS 2008)



Plate 203: View of the east corner and south-east facing elevation of Building 30 at the junction of Pinstone Street and Cross Burgess Street (Wessex Archaeology 2016)


	<p>This material is for client report only © Wessex Archaeology.</p>	Date:	16/09/2016	Revision Number:	2.0
		Scale:	N/A	Illustrator:	MSC
		Path:	S:\PROJECTS\112720_Reports\External Photographic report\Plates\112720_SRQ_Plates_MSC20161309 (2).cdr		



Plate 204: View of the east corner of Building 30, Cross Burgess Street, looking west with the 'Athol Hotel' Building 28 and Building 29 beyond (Wessex Archaeology 2016)



Plate 205: Oblique view of the rear north and north-west elevation of Building 30, Cross Burgess Street, with Pinstone Street beyond, looking south-east (ARCUS 2008)


	<p>This material is for client report only © Wessex Archaeology.</p>	Date:	16/09/2016	Revision Number:	2.0
		Scale:	N/A	Illustrator:	MSC
		Path:	S:\PROJECTS\112720_Reports\External Photographic report\Plates\112720_SRQ_Plates_MSC20161309 (2).cdr		



Plate 206: View of the rear north and north-west elevation of Building 30, Cross Burgess Street, looking south-east (ARCUS 2008)



Plate 207: View of the rear north and north-west elevation of Building 30, Cross Burgess Street, looking south-east (Wessex Archaeology 2016)



	This material is for client report only © Wessex Archaeology. No unauthorised reproduction.			
	Date:	16/09/2016	Revision Number:	2.0
	Scale:	N/A	Illustrator:	MSC
	Path:	S:\PROJECTS\112720_Reports\External Photographic report\Plates\112720_SRQ_Plates_MSC20161309 (1).cdr		



Plate 208: Detail of gate post inscribed 'Laycock House' at the rear of Building 29, Cross Burgess Street (ARCUS 2008)



Plate 209: Elevated view of rear north and north-west elevation of Building 30 and the north elevation of the 'Athol Hotel' Building 28 Cross Burgess Street, with the rear of Building 29 beyond, looking south from the roof of 'John Lewis', Building 33 (ARCUS 2008)

	This material is for client report only © Wessex Archaeology. No unauthorised reproduction.			
	Date:	16/09/2016	Revision Number:	2.0
	Scale:	N/A	Illustrator:	MSC
	Path:	S:\PROJECTS\112720_Reports\External Photographic report\Plates\112720_SRQ_Plates_MSC20161309 (1).cdr		



This material is for client report only © Wessex  
Archaeology.  
No unauthorised reproduction.

Date:	14/09/2016
Revision Number:	0
Scale:	N/A
Illustrator:	MSC
Path:	S:\PROJECTS\112720\Reports

External Photographic report\Plates\  
112720\_Large\_MSC20160914.cdr

Plate 210: Elevated view of the rooftops of Buildings 29, 30 and beyond, looking south-east from the roof of 'John Lewis', Building 33 (ARCUS 2008)



Plate 211: Oblique view of the east and principal north facing elevations of 'Athol Hotel' Building 28, Cross Burgess Street, looking south-west (ARCUS 2008)



Plate 212: Oblique view of the east and principal north facing elevations of the 'Athol Hotel' Building 28, Cross Burgess Street, looking south-west (Wessex Archaeology 2016)

	This material is for client report only © Wessex Archaeology.	Date:	16/09/2016	Revision Number:	2.0
		Scale:	N/A	Illustrator:	MSC
		Path:	S:\PROJECTS\112720_Reports\External Photographic report\Plates\112720_SRQ_Plates_MSC20161309 (2).cdr		





Plate 213: Oblique view of the principal north elevation of the 'Athol Hotel' Building 28, Burgess Street, looking south-east (Wessex Archaeology 2016)




Plate 214: Elevated view of the principal north elevation of the 'Athol Hotel' Building 28, Cross Burgess Street, showing the east end of Building 27 looking south from the roof of 'John Lewis', Building 33 (ARCUS 2008)


	This material is for client report only © Wessex Archaeology.	Date:	16/09/2016	Revision Number:	2.0
		Scale:	N/A	Illustrator:	MSC
		Path:	S:\PROJECTS\112720_Reports\External Photographic report\Plates\112720_SRQ_Plates_MSC20161309 (2).cdr		



Plate 215: General view of the junction of Pinstone and Cross Burgess Street, looking west (ARCUS 2008)



Plate 216: Oblique view of the principal south facing elevation of the Grade II Listed Building 'Salvation Army Citadel', Cross Burgess Street (ARCUS 2008)


	This material is for client report only © Wessex Archaeology.	Date:	16/09/2016	Revision Number:	2.0
		Scale:	N/A	Illustrator:	MSC
		Path:	S:\PROJECTS\112720_Reports\External Photographic report\Plates\112720_SRQ_Plates_MSC20161309 (2).cdr		



Plate 217: View of the principal south facing elevation of the Grade II Listed Building 'Salvation Army Citadel', Cross Burgess Street (ARCUS 2008)



Plate 218: View of the principal south facing elevation of the Grade II Listed Building 'Salvation Army Citadel', Cross Burgess Street (Wessex Archaeology 2016)


	This material is for client report only © Wessex Archaeology.	Date:	16/09/2016	Revision Number:	2.0
		Scale:	N/A	Illustrator:	MSC
		Path:	S:\PROJECTS\112720_Reports\External Photographic report\Plates\112720_SRQ_Plates_MSC20161309 (2).cdr		



Plate 219: Oblique view of the principal south facing and west facing elevations of the Grade II Listed Building 'Salvation Army Citadel', at the junction of Cross Burgess Street and Burgess Street (ARCUS 2008)

This material is for client report only © Wessex  
Archaeology.  
No unauthorised reproduction.

Date:	14/09/2016
Revision Number:	0
Scale:	N/A
Illustrator:	MSC
Path:	S:\PROJECTS\112720\Reports

External Photographic report\Plates\  
112720\_Large\_MSC20160914.cdr



Plate 220: View of west facing elevation of the Grade II Listed Building 'Salvation Army Citadel', Burgess Street (ARCUS 2008)



Plate 221: Elevated view of the rooftops of the Grade II Listed Building 'Salvation Army Citadel' and beyond from the roof of 'John Lewis', Building 33 (ARCUS 2008)



	This material is for client report only © Wessex Archaeology. No unauthorised reproduction.			
	Date:	16/09/2016	Revision Number:	2.0
	Scale:	N/A	Illustrator:	MSC
	Path:	S:\PROJECTS\112720_Reports\External Photographic report\Plates\112720_SRQ_Plates_MSC20161309 (1).cdr		



Plate 222: View of the principal west facing elevation of the 'Lions Lair' Public House, Building 32, Burgess Street (ARCUS 2008)



Plate 223: Elevated view of the rooftops of the 'Lions Lair' Public House, Building 32, Burgess Street and the rear of Building 38 from the roof of 'John Lewis', Building 33 (ARCUS 2008)

	This material is for client report only © Wessex Archaeology.	Date:	16/09/2016	Revision Number:	2.0
		Scale:	N/A	Illustrator:	MSC
		Path:	S:\PROJECTS\112720_Reports\External Photographic report\Plates\112720_SRQ_Plates_MSC20161309 (2).cdr		



This material is for client report only © Wessex  
Archaeology.  
No unauthorised reproduction.

Date:	14/09/2016
Revision Number:	0
Scale:	N/A
Illustrator:	MSC
Path:	S:\PROJECTS\112720\Reports

External Photographic report\Plates\  
112720\_Large\_MSC20160914.cdr

Plate 224: Elevated oblique view of the principal west facing elevation of Building 34, looking north-east from the roof of 'John Lewis', Building 33 (ARCUS 2008)



Plate 225: View of the principal west facing elevation of Building 34 at the south end, Burgess Street (ARCUS 2008)



Plate 226: View of the principal west facing elevation of Building 34 at the central section, Burgess Street (ARCUS 2008)


	<p>This material is for client report only © Wessex Archaeology.</p>	Date:	16/09/2016	Revision Number:	2.0
		Scale:	N/A	Illustrator:	MSC
		Path:	S:\PROJECTS\112720_Reports\External Photographic report\Plates\112720_SRQ_Plates_MSC20161309 (2).cdr		





Plate 227: View of the principal west facing elevation of Building 34 at the north end, Burgess Street, showing vehicular access (ARCUS 2008)



Plate 228: Oblique view of the west facing elevation of Building 35 at the south end, Burgess Street, showing vehicular access (ARCUS 2008)


	<p>This material is for client report only © Wessex Archaeology.</p>	Date:	16/09/2016	Revision Number:	2.0
		Scale:	N/A	Illustrator:	MSC
		Path:	S:\PROJECTS\112720_Reports\External Photographic report\Plates\112720_SRQ_Plates_MSC20161309 (2).cdr		



Plate 229: View of the rear elevations of Buildings 34 and 35 (ARCUS 2008)



Plate 230: View of the principal west facing elevation of Building 35 at the central section, Burgess Street (ARCUS 2008)


	This material is for client report only © Wessex Archaeology.	Date:	16/09/2016	Revision Number:	2.0
		Scale:	N/A	Illustrator:	MSC
		Path:	S:\PROJECTS\112720_Reports\External Photographic report\Plates\112720_SRQ_Plates_MSC20161309 (2).cdr		



Plate 231: View of the principal west facing elevation of Building 35 at the north end, Burgess Street (ARCUS 2008)



Plate 232: Oblique view of the west facing elevation of Building 35, Burgess Street, looking south-east (ARCUS 2008)


	This material is for client report only © Wessex Archaeology.	Date:	16/09/2016	Revision Number:	2.0
		Scale:	N/A	Illustrator:	MSC
		Path:	S:\PROJECTS\112720_Reports\External Photographic report\Plates\112720_SRQ_Plates_MSC20161309 (2).cdr		



Plate 233: View of the north-east corner of Building 35 from Barker's Pool, looking south-east (ARCUS 2008)



Plate 234: View of the north facing elevation of Building 35 from Fountain Square, looking south (ARCUS 2008)


	This material is for client report only © Wessex Archaeology. No unauthorised reproduction.			
	Date:	16/09/2016	Revision Number:	2.0
	Scale:	N/A	Illustrator:	MSC
	Path:	S:\PROJECTS\112720_Reports\External Photographic report\Plates\112720_SRQ_Plates_MSC20161309 (1).cdr		



Plate 235: General view of Barker's Pool showing Buildings 36 and 35, looking west (ARCUS 2008)



Plate 236: View of the junction of Barker's Pool and Pinstone Street showing Buildings 77, 40, 36 and 35, looking south-west (ARCUS 2008)

	This material is for client report only © Wessex Archaeology.	Date:	16/09/2016	Revision Number:	2.0
		Scale:	N/A	Illustrator:	MSC
		Path:	S:\PROJECTS\112720_Reports\External Photographic report\Plates\112720_SRQ_Plates_MSC20161309 (2).cdr		



Plate 237: Oblique view of the north facing elevation of Building 36, Barker's Pool, looking south-west (ARCUS 2008)



Plate 238: View of the north facing elevation of Building 36, Barker's Pool, looking west (ARCUS 2008)



	<p>This material is for client report only © Wessex Archaeology.</p>	Date:	16/09/2016	Revision Number:	2.0
		Scale:	N/A	Illustrator:	MSC
		Path:	S:\PROJECTS\112720_Reports\External Photographic report\Plates\112720_SRQ_Plates_MSC20161309 (2).cdr		



Plate 239: View of the east facing elevation of Building 36, Pinstone Street, looking west (ARCUS 2008)



Plate 240: General view looking south down Pinstone Street showing Buildings 37, 40 and 36 (ARCUS 2008)

This material is for client report only © Wessex Archaeology. No unauthorised reproduction.				
	Date:	16/09/2016	Revision Number:	2.0
	Scale:	N/A	Illustrator:	MSC
	Path:	S:\PROJECTS\112720_Reports\External Photographic report\Plates\112720_SRQ_Plates_MSC20161309 (1).cdr		




Plate 241: View west along unnamed alley between Buildings 36 and 40 (ARCUS 2008)





Plate 242: Detail of historic painted advertisement on the south facing elevation of Building 36 (ARCUS 2008)

	This material is for client report only © Wessex Archaeology.	Date:	16/09/2016	Revision Number:	2.0
		Scale:	N/A	Illustrator:	MSC
		Path:	S:\PROJECTS\112720_Reports\External Photographic report\Plates\112720_SRQ_Plates_MSC20161309 (2).cdr		






Plate 243: View of the principal east facing elevation of Building 40 at the north end, Pinstone Street (ARCUS 2008)



Plate 244: View of the principal east facing elevation of Building 40 at the south end, and Building 37 at the north end, Pinstone Street (ARCUS 2008)


	<p>This material is for client report only © Wessex Archaeology.</p>	Date:	16/09/2016	Revision Number:	2.0
		Scale:	N/A	Illustrator:	MSC
		Path:	S:\PROJECTS\112720_Reports\External Photographic report\Plates\112720_SRQ_Plates_MSC20161309 (2).cdr		



Plate 245: Oblique view of the rear elevations of Buildings 36 and 40, looking north-east (ARCUS 2008)



Plate 246: General view looking south down Pinstone Street showing Buildings 38 and 37 (ARCUS 2008)

	<p>This material is for client report only © Wessex Archaeology.</p>	Date:	16/09/2016	Revision Number:	2.0
		Scale:	N/A	Illustrator:	MSC
		Path:	S:\PROJECTS\112720_Reports\External Photographic report\Plates\112720_SRQ_Plates_MSC20161309 (2).cdr		



Plate 247: View of the principal east facing elevation of Building 37 at the north end, Pinstone Street (ARCUS 2008)



Plate 248: View of the principal east facing elevation of Building 37 at the south end and the north end of Building 37, Pinstone Street (ARCUS 2008)


	This material is for client report only © Wessex Archaeology.	Date:	16/09/2016	Revision Number:	2.0
		Scale:	N/A	Illustrator:	MSC
		Path:	S:\PROJECTS\112720_Reports\External Photographic report\Plates\112720_SRQ_Plates_MSC20161309 (2).cdr		



Plate 249: View of the principal east facing elevation of Building 38 at the central section, Pinstone Street (ARCUS 2008)



Plate 250: View of the principal east facing elevation of Building 38 at the south corner, Pinstone Street and the south facing elevation, Cross Burgess Street, looking west (ARCUS 2008)



This material is for client report only © Wessex Archaeology.

Date:	16/09/2016	Revision Number:	2.0
Scale:	N/A	Illustrator:	MSC
Path:	S:\PROJECTS\112720_Reports\External Photographic report\Plates\112720_SRQ_Plates_MSC20161309 (2).cdr		



Plate 251: Oblique view of the principal east facing elevation of Building 38, Pinstone Street, with Buildings 37 and 40 beyond, looking north-west (ARCUS 2008)



Plate 252: Elevated view of the rear west facing elevation of Building 38 from the roof of 'John Lewis', Building 33 (ARCUS 2008)


	This material is for client report only © Wessex Archaeology. No unauthorised reproduction.			
	Date:	16/09/2016	Revision Number:	2.0
	Scale:	N/A	Illustrator:	MSC
	Path:	S:\PROJECTS\112720_Reports\External Photographic report\Plates\112720_SRQ_Plates_MSC20161309 (1).cdr		



Plate 253: View of the principal east facing elevations of Buildings 38, 37 and 40, Pinstone Street from the Peace Gardens, looking west (ARCUS 2008)



Plate 254: View of the principal east facing elevations of Buildings 37, 40 and 37, Pinstone Street from the Peace Gardens, looking west (ARCUS 2008)


	This material is for client report only © Wessex Archaeology. No unauthorised reproduction.			
	Date:	16/09/2016	Revision Number:	2.0
	Scale:	N/A	Illustrator:	MSC
	Path:	S:\PROJECTS\112720_Reports\External Photographic report\Plates\112720_SRQ_Plates_MSC20161309 (1).cdr		



Plate 255: View of the principal east facing elevations of Buildings 37, 40 and 37, Pinstone Street from the Peace Gardens, showing Sheffield Town Hall, looking west (ARCUS 2008)

This material is for client report only © Wessex  
Archaeology.  
No unauthorised reproduction.

Date:	14/09/2016
Revision Number:	0
Scale:	N/A
Illustrator:	MSC
Path:	S:\PROJECTS\112720\Reports

External Photographic report\Plates\  
112720\_Large\_MSC20160914.cdr



Wessex Archaeology Ltd registered office Portway House, Old Sarum Park, Salisbury, Wiltshire SP4 6EB  
Tel: 01722 326867 Fax: 01722 337562 info@wessexarch.co.uk www.wessexarch.co.uk

