




Maltby Colliery Rotherham South Yorkshire

Historic Building Record



Planning Ref: RB2019/0639
Ref: 226990.02
November 2020



© Wessex Archaeology Ltd 2020, all rights reserved.

Unit R6
Sheaf Bank Business Park
Prospect Road
Sheffield
S2 3EN

www.wessexarch.co.uk

Wessex Archaeology Ltd is a Registered Charity no. 287786 (England & Wales) and SC042630 (Scotland)

Disclaimer

The material contained in this report was designed as an integral part of a report to an individual client and was prepared solely for the benefit of that client. The material contained in this report does not necessarily stand on its own and is not intended to nor should it be relied upon by any third party. To the fullest extent permitted by law Wessex Archaeology will not be liable by reason of breach of contract negligence or otherwise for any loss or damage (whether direct indirect or consequential) occasioned to any person acting or omitting to act or refraining from acting in reliance upon the material contained in this report arising from or connected with any error or omission in the material contained in the report. Loss or damage as referred to above shall be deemed to include, but is not limited to, any loss of profits or anticipated profits damage to reputation or goodwill loss of business or anticipated business damages costs expenses incurred or payable to any third party (in all cases whether direct indirect or consequential) or any other direct indirect or consequential loss or damage.

Document Information

Document title Maltby Colliery, Rotherham, South Yorkshire
Document subtitle Historic Building Record
Document reference 226990.02

Client name RPS Consulting Services
Address Sherwood House
Sherwood Avenue
Newark
Nottinghamshire
NG24 1QQ





On behalf of Hargreaves Land Ltd
Site location Maltby Colliery
Tickhill Road
Maltby
S66 7QN

County South Yorkshire
National grid reference 454983, 392352 (SK 54983, 92352)
Statutory designations None
Planning authority Rotherham Metropolitan Borough Council
Planning reference RB2019/0639
Depository name Rotherham Archive
OASIS ref wessexar1-393117

WA project code(s) 226990.02
Date(s) of fieldwork 20th – 23rd April 2020 and
18th September 2020

Fieldwork directed by Seth Price
Project management by Lucy Marston
Document compiled by Seth Price
Graphics by Seth Price

Quality Assurance

Version & issue date	Status	Author	Approved by	
V1 05/05/2020	First Internal Draft	SP		SP
V2 18/05/2020	Second Internal Draft	SP		LEM
V3 21/05/2020	First External Draft	SP		LEM
V4 29/05/2020	Second External Draft	SP		LEM

V5 09/11/2020 Updated External Draft including SP
Powerhouse



LEM



Contents

Summary.....	v
Acknowledgements.....	vi
1 INTRODUCTION	7
1.1 Project background	7
1.2 Exceptional limitations	7
2 METHODOLOGY	8
2.1 Aims and objectives	8
2.2 Methodology	9
3 HISTORIC BACKGROUND	9
3.1 Introduction.....	9
4 BUILDING DESCRIPTIONS	12
4.1 Introduction.....	12
4.2 Powerhouse (NGR 455058, 392506)	12
4.3 The Pithead Baths and Locker Rooms (NGR 454991, 392357)	14
4.4 Lamp Room (NGR 455029, 392370)	15
4.5 Canteen (NGR 454957, 392338)	15
4.6 Medical Block (NGR 454951, 392355).....	16
4.7 Main Office Building (NGR 454974, 392320)	16
4.8 Control Room Building (NGR 455053, 392379).....	16
4.9 Explosives Store and Radioactive Materials Store (NGR 455009, 392403)	16
4.10 Sewage Plant (NGR 454964, 392427).....	16
4.11 Loco Shed (NGR 455052, 392620).....	17
4.12 The Gatehouse, Workshop and Former Store buildings	17
4.13 Signage and graffiti	17
6 STORAGE AND CURATION	19
6.1 Archive	19
6.2 Copyright.....	19
REFERENCES	20
Bibliography.....	20
Internet sources	20
Cartographic sources.....	20

APPENDIX 1: Photographic Record – primary archive

APPENDIX 2: Written Scheme of Investigation

List of Figures

Figure 1	Site Location
Figure 2	Ordnance Survey, 1854
Figure 3	Ordnance Survey, 1892
Figure 4	Ordnance Survey, 1903
Figure 5	Ordnance Survey, 1929
Figure 6	Ordnance Survey, 1931
Figure 7	Ordnance Survey, 1938
Figure 8	Ordnance Survey, 1950
Figure 9	Ordnance Survey, 1962-70
Figure 10	Site Plan - unknown date (identified on Site)
Figure 11	Recorded Buildings and Site Layout



- Figure 12** Powerhouse, Workshops and Loco Shed, with external plate locations
Figure 13 Pithead Baths and Lockers, Lamp Room, and other buildings, with external plate locations
Figure 14 Stores and Gatehouse, with external plate locations
Figure 15 Ground Floor - Powerhouse, with internal plate locations
Figure 16 Cellar - Powerhouse, with internal plate locations
Figure 17 Ground Floor – Lamp Room and northeast of Pithead Baths and Lockers, with internal plate locations
Figure 18 Mezzanine Floor – Lamp Room Building Offices, with internal plate locations
Figure 19 First Floor – Lamp Room and northeast of Pithead Baths and Lockers, with internal plate locations
Figure 20 Ground Floor - Pithead Baths and Lockers, with internal plate locations
Figure 21 First Floor - Pithead Baths and Lockers, with internal plate locations
Figure 22 Ground Floor - Canteen, Medical Block and Main Office Building, with internal plate locations
Figure 23 First Floor - Main Office Building, with internal plate locations

List of Plates

Cover Photo Dirty Locker Room, facing southeast

- Plate 1 Powerhouse, southeast and southwest elevations
Plate 2 Powerhouse, northeast and northwest elevations
Plate 3 Powerhouse, lobby overview, facing south
Plate 4 Powerhouse, lobby overview, facing west
Plate 5 Powerhouse, principal room overview, facing south
Plate 6 Powerhouse, principal room overview, facing north
Plate 7 Powerhouse, principal room, boiler, facing north
Plate 8 Powerhouse, principal room, boiler, facing east
Plate 9 Powerhouse, principal room, plant base, facing east
Plate 10 Powerhouse, principal room, plant base, facing southeast
Plate 11 Powerhouse, principal room, brick pilasters and traveling train girder
Plate 12 Powerhouse, principal room, traveling crane
Plate 13 Powerhouse, principal room, flooring
Plate 14 Powerhouse, principal room, demarcated walkway, facing southeast
Plate 15 Powerhouse, principal room, signage
Plate 16 Powerhouse, principal room, garage bay with water tank
Plate 17 Powerhouse, principal room, roof detail
Plate 18 Powerhouse, storage room overview, facing northwest towards ventilation plant rooms
Plate 19 Powerhouse, storage room overview, facing southeast
Plate 20 Powerhouse, ventilation plant room overview, facing northwest
Plate 21 Powerhouse, storage room, stored switch panel detail
Plate 22 Powerhouse, ventilation plant room filters
Plate 23 Powerhouse, cellar stairs to principal room, facing southeast
Plate 24 Powerhouse, cellar stairs to principal room, facing east
Plate 25 Powerhouse, example of cellar room, facing west
Plate 26 Powerhouse, example of cellar corridor space beneath the southeast end of the principal room, facing east
Plate 27 Powerhouse, example of pipe duct, facing southeast
Plate 28 Powerhouse, cellar storage room, facing southeast
Plate 29 Powerhouse, pipework and tunnel leading southwest from the powerhouse cellar



- Plate 30 Pithead Baths, northeast and northwest elevations
Plate 31 Pithead Baths, southwest elevation
Plate 32 Pithead Baths and Lamp Room, southeast elevation
Plate 33 Pithead Baths, eastern staircase, facing southwest
Plate 34 Pithead Baths, western staircase, facing southeast
Plate 35 Pithead Baths, first floor, converted clean locker room, facing north
Plate 36 Pithead Baths, first floor, converted dirty locker room, facing northwest
Plate 37 Pithead Baths, first floor, corridor formed by inserted walls within dirty locker room, facing southeast

Plate 38 Pithead Baths, first floor, blocked openings in corridor, facing west
Plate 39 Pithead Baths, first floor, inserted stores within former showers, facing southwest
Plate 40 Pithead Baths, first floor, plantroom viewed from doorway, facing southwest
Plate 41 Pithead Baths, ground floor, clean locker room, facing northeast
Plate 42 Pithead Baths, ground floor, dirty locker room, facing southeast
Plate 43 Pithead Baths, ground floor, original lockers in clean locker room, facing northwest
Plate 44 Pithead Baths, ground floor, original lockers in dirty locker room, facing northeast
Plate 45 Pithead Baths, ground floor, detail of ducts for heated locker system in dirty locker room, facing east

Plate 46 Pithead Baths, ground floor, lift room off clean locker room, facing southeast
Plate 47 Pithead Baths, ground floor, reception room off clean locker room, facing north
Plate 48 Pithead Baths, ground floor, overview of shower room, facing east
Plate 49 Pithead Baths, ground floor, plantroom viewed from doorway, facing southwest
Plate 50 Pithead Baths, ground floor, lobby, facing east
Plate 51 Pithead Baths, ground floor, showers and toilets within northeast section, facing northeast

Plate 52 Pithead Baths, ground floor, shower room within northeast section, facing east
Plate 53 Pithead Baths, first floor, link corridor to the Lamp Room, facing northeast
Plate 54 Pithead Baths, first floor, link corridor to the Lamp Room, facing southwest
Plate 55 Pithead Baths, first floor, offices off link corridor to the Lamp Room, facing northeast
Plate 56 Lamp Room, northeast elevation
Plate 57 Lamp Room, northeast and northwest elevations
Plate 58 Lamp Room, northeast and southeast elevations
Plate 59 Lamp Room, ground floor, rescue room, facing northwest
Plate 60 Lamp Room, ground floor, store, facing west
Plate 61 Lamp Room, modern showers, facing north
Plate 62 Lamp Room, stairs to mezzanine floor, facing southwest
Plate 63 Lamp Room, mezzanine floor corridor, facing southeast
Plate 64 Lamp Room, mezzanine floor, room, facing northwest
Plate 65 Lamp Room, first floor, truncated walkway, facing northeast
Plate 66 Lamp Room, first floor, view toward Lamp Room from walkway entrance, facing southwest

Plate 67 Lamp Room, first floor, overview of main room, facing northeast
Plate 68 Lamp Room, first floor, overview of main room, facing southwest
Plate 69 Lamp Room, first floor, east corridor of Lamp Room, facing southwest
Plate 70 Lamp Room, first floor, lamp stand, facing east
Plate 71 Lamp Room, first floor, example of signage at exit to pithead, facing southeast
Plate 72 Lamp Room, first floor, room with former turn style, facing northwest
Plate 73 Canteen, southeast and southwest elevations
Plate 74 Canteen, overview, facing east
Plate 75 Medical block northwest and northeast elevations
Plate 76 Main Office Building, southwest and southeast elevations
Plate 77 Main Office Building, example ground floor room, facing northeast
Plate 78 Main Office Building, example first floor room, facing southwest



Plate 79	Control Room, northeast and southeast elevations
Plate 80	Explosives Store, northeast and southeast elevations
Plate 81	Radioactive Store, southeast elevation
Plate 82	Sewage Plant overview, facing east
Plate 83	Loco Shed, southeast and southwest elevations
Plate 84	Railway sidings running southwest from the Loco Shed
Plate 85	Loco Shed, Interior, facing northwest
Plate 86	Loco Shed, Interior of ancillary room, facing north
Plate 87	Gatehouse, southwest elevation
Plate 88	Former Store, southwest and northwest elevations
Plate 89	Former Workshop, northwest and northeast elevations
Plate 90	Pithead Baths, ground floor, detail of sign in shower room, facing northeast
Plate 91	Pithead Baths, ground floor, detail of sign in lobby
Plate 92	Detail of major incident count sign at Site entrance, facing northeast
Plate 93	Lamp Room, first floor, detail of sign discouraging urination in the drains in corridor, facing northeast
Plate 94	Pithead Baths, first floor, detail of signs in link corridor, facing southwest
Plate 95	Pithead Baths, first floor, detail of signs in link corridor, facing northeast
Plate 96	Example of signage within the slogan sign within the Site near the Sewage Plant, facing southeast
Plate 97	Pithead Baths, ground floor, clean locker room, example of graffiti, facing northeast
Plate 98	Pithead Baths, ground floor, clean locker room, detail of gorilla teddy suspended from ceiling, facing northeast



Summary

Wessex Archaeology was commissioned by RPS Consulting on behalf of Hargreaves Land Ltd to produce a historic building record, commensurate with a Historic England Photographic Survey, of the remaining upstanding buildings at the former Maltby Colliery, Maltby, Rotherham, South Yorkshire, S66 7QN. The site is centred at National Grid Reference 454983, 392352. Conditional planning permission (ref: RB2019/0639) has been granted for the demolition of the remaining buildings, in order to facilitate the conversion of the site to use as an equipment and plant auction facility. The historic building recording exercise has been conducted in order to fulfil Condition 11 of the planning permission. The survey was enhanced with basic measured sketch plans.

The survey work was undertaken in two phases. The primary phase of recording was carried out between the 20th and 23rd April 2020, with a second phase of work to record the interior of the former Powerhouse on the 18th September 2020 which had not been accessible during the initial recording.

The buildings subject to the programme of recording comprised the former Powerhouse, Canteen, Pithead Baths and Locker Rooms, Lamp Room, Main Office Block, Sewage Plant, and ancillary Explosives Store and Radioactive Materials Store. In addition, a basic record was made of the 1990s structures which are to be retained: the Security/Gatehouse building, Workshop, and Former Stores. During the survey, a basic record was also made of the former Loco Shed building, situated just outside of the site's north-western boundary, as well as the Medical Centre and Control Room buildings. Due to safety constraints, the first and second-floor plant rooms of the Pithead Baths and Locker Rooms building were recorded externally only, or from what could be safely observed from openings into those rooms.

Maltby Colliery had an operational life spanning the 20th Century: a minerals lease was sealed between the 10th Earl of Scarborough and the Sheepbridge Coal and Iron Company Ltd at the Maltby site, on 21st March 1904. In 1906, Maltby Main Colliery Company was registered and construction began on a new spur line from the South Yorkshire Joint Line. In 1907 site clearance began, with the construction of six temporary huts to accommodate the workforce, and the sinking of the Number 1 Shaft, closely followed by the Number 2 Shaft. Wholesale coal working commenced in 1911, working the Barnsley Seam at a depth of 747 metres. The site continued to grow and expand, with a parallel growth in the size and population of the town of Maltby; a staggering increase from 716 in 1901, to 7,657 by 1921. Nationalisation in 1946 saw an end to hand-dug pits, with a major programme of redevelopment and modernisation beginning in 1947. A second major phase of redevelopment followed during the 1980s, at a time when many collieries were closing. The site operated nearly continuously through until 2012, when unstable geological conditions, with excess water, gas and oil being encountered, necessitated its closure. The site was one of only a few collieries to survive the mass closures of Thatcherite Britain, and one of the last operating large-scale mines in the UK.

The majority of the former colliery buildings were demolished following the closure of the colliery, site, with the shafts being sealed. The remaining structures, which were the subject of this recording programme, range in date; the Powerhouse and Loco Shed are the oldest structures, dating to the 1900s, while the conjoined Pithead Baths and Locker Rooms, Canteen, and the Lamp Room were constructed in the 1930s. The remaining structures are later in date, and are of lesser interest, but contribute to an understanding of the site's historic development and function.



Acknowledgements

This project was commissioned by RPS, on behalf of Hargreaves Land Ltd, and Wessex Archaeology is grateful to them in this regard.



Maltby Colliery Rotherham, South Yorkshire

Historic Building Record

1 INTRODUCTION

1.1 Project background

- 1.1.1 Wessex Archaeology (WA) has been commissioned by RPS Consulting on behalf of Hargreaves Land Ltd (hereafter 'the Client') to produce a historic building record, commensurate with a Historic England Photographic Survey, of the remaining upstanding buildings at the former Maltby Colliery, Maltby, Rotherham, South Yorkshire, S66 7QN (hereafter 'the Site', **Figure 1**). The survey was enhanced with basic measured sketch plans.
- 1.1.2 Conditional planning permission (ref: RB2019/0639) has been granted for the demolition of the buildings on the Site. The Site will be converted to use as an equipment and plant auction facility. The historic building recording exercise has been conducted in order to fulfil Condition 11 of the planning permission.
- 1.1.3 The Site is situated to the east of Maltby, north of Tickhill Road, and is centred at National Grid Reference (NGR) 454983, 392352 (**Figure 1**). The Site comprises a part of the former Maltby Colliery, and contains a dispersed collection of remnant buildings and structures.
- 1.1.4 The recorded buildings comprise the Powerhouse, Canteen, Pithead Baths and Locker Rooms, Lamp Room, Main Office Block, Sewage Plant, and ancillary Explosives Store and Radioactive Materials Store. In addition, a basic record was made of the 1990s structures which are to be retained: the Security/Gatehouse building, Workshop, and Former Stores. During the survey, a basic record was also made of the former Loco Shed building, situated just outside of the Site's western boundary, as well as the Medical Centre and Control Room buildings. Due to safety constraints, primarily related to unsafe levels of asbestos, several of the buildings were recorded from the exterior only – these include the Powerhouse, Loco Shed, and the first and second-floor plant rooms of the Pithead Baths and Locker Rooms building.
- 1.1.5 The historic building recording was carried out in accordance with a Written Scheme of Investigation (WSI; RPS 2019), which was submitted to South Yorkshire Archaeology Service (SYAS), specialist archaeological advisors to Rotherham Metropolitan Borough Council, for approval, and submitted to the Borough Council in line with the requirements of Condition 11.
- 1.1.6 The survey work was undertaken in two phases. The primary phase of recording was between the 20th and 23rd April 2020, with a second phase of work to record the interior of the former Powerhouse on the 18th September 2020 which had not been accessible during the initial phase.
- #### 1.2 Exceptional limitations
- 1.2.1 This assessment was written in April/May 2020, with subsequent additions in November 2020. Due to the COVID-19 pandemic, the relevant archive repositories were closed to the public, and later closed entirely, to help combat the spread of the disease. As a result, this

report draws on freely available online sources, and on the research conducted during preparation of an earlier desk-based assessment for the Site (CgMs 2019).

1.2.2 The data acquired is deemed sufficient to characterise and illustrate the historic building recording conducted, and it has been agreed that no further archival research will be required for this report.

1.2.3 **Site location and description**

1.2.4 The Site, a former colliery yard, is arrayed northeast to southwest, although the former colliery's extent beyond the Site comprises a much larger area. East of the colliery's former south-eastern extent is a trainline; the former South Yorkshire Joint Railway which served the colliery. The Site is masked from the surrounding landscape by wooded margins and the mass of the spoil heap; to the east the landscape is open, however, with views to open countryside. Within the Site, despite the space engendered by the large scale of development and former circulation, the character is very much insular; rendered stark by coal staining, recent demolition, and the state of repair of the extant structures. Northwest of the Site is a towering and barren spoil heap, which is prominent in views within the Site.

1.2.5 The Site is accessed via a private driveway north/northeast from Tickhill Road. The road leads to a gatehouse structure, of late 20th-century date. Two roads lead into the Site from there, one direct to the Pithead Baths and Locker Rooms and Lamp Room buildings, the other follows the western margin of the Site to a large area of hardstanding, formerly a car park, and on to the north-eastern end of the Site, with the Powerhouse, store building, and, just beyond the Site boundary, a former Loco Shed.

1.2.6 The Pithead Baths and Locker Room, Lamp Room, and Canteen comprise a single conjoined structure, to which a later medical centre was appended. South of the Pithead Baths is the later 20th-century Main Office Block building. Northeast of the Lamp Room is the modern control room building. To the west of the Lamp Room are the Explosives and Radioactive Materials Store buildings. A little further west again is the Sewage Plant, now largely overgrown.

1.2.7 The location and layout of the Site as existing is shown on **Figure 11**.

2 METHODOLOGY

2.1 Aims and objectives

2.1.1 The aims of the Historic Building Recording exercise were to record - and advance our understanding of - the significance of the former colliery buildings on the Site prior to their demolition.

2.1.2 This report comprises a full visual record of the subject in accordance with the guidelines for a Photographic Survey as detailed in the document: *Understanding Historic Buildings: A guide to good recording practice* (Historic England (HE) 2016).

2.1.3 The assessment has been enhanced beyond the Historic England definition of a Photographic Survey, with the production of measured sketch plans for those buildings accessible. The record makes use of previously collated data from the Desk-Based Assessment prepared for the Site (CgMs 2019).

2.2 Methodology

- 2.2.1 The Historic Building Recording methodology is outlined in the approved Written Scheme of Investigation (WSI) for the works (RPS 2020). The Historic Building Recording comprises a photographic record and brief written account. This was achieved through documentary research and a photographic survey. A selection of photographs are included within this report as plates, the locations of which are located on sketch plans of the Site and its buildings (**Figures 11 – 21**). The complete photographic record, with location plans, is included as **Appendix 1**. The WSI is appended to this report, for reference, as **Appendix 2**.

3 HISTORIC BACKGROUND

3.1 Introduction

- 3.1.1 Much of the following historic background for the Site is drawn from the previous Desk-Based Assessment prepared for the Site in 2019 by CgMs (now RPS; CgMs 2019), as well as two specific studies into the Site prepared by the Royal Commission on the Historical Monuments of England (RCHME) in 1993 and 1994 (RCHME 1993; 1994). The RCHME assessed the heritage value of several coal mines and other major industrial sites in the early 1990s in response to the pending closure of large parts of the coal mining industry, with a view to potential future protection of the most significant elements of this important national industry.

3.2 The coal industry

- 3.2.1 Coal mining has been a part of British industry since the Romano-British period. However, large scale production was not undertaken until the Industrial Revolution of the 19th century. This was, in part, due to technological advances of the 18th and 19th centuries, such as the Newcomen atmospheric pumping engine. Deep seam coal exploration became possible for the first time following this invention, as water could be adequately pumped from the mines, allowing for large scale coal mining. The development of the railways drove the demand for coal, as well as providing means to transport it across land.
- 3.2.2 Towards the end of the 19th century, into the 20th century, the coal industry entered a steady state of decline, reflecting the rise in electricity, gas, and oil within the fuel market. By the 1920s the government was encouraging the closure and merger of collieries to form larger, more efficient, entities (Gill 2016: 87). The ongoing government process of rationalisation led, in 1938, with effect from 1942, to the nationalisation of coal reserves. From 1947, the mines were nationalised as the National Coal Board (NCB) (*ibid.*). NCB continuously rationalised the coal mines within its authority, closing and merging unproductive mines, encouraging the development of new coal-fired power stations, and opening new open cast mines.
- 3.2.3 From the 1950s and 60s, the market shifted again, away from coal and towards oil, gas, and nuclear for electricity production, fuel and locomotion (Gill 2016: 87). The introduction of Clean Air legislation at this time presented a further disruption to the industry. The NCB continued their rationalisation, introducing mechanised coal extraction, with a focus on supplying coal power stations. Closures across the country continued apace with the shifting markets.
- 3.2.4 Rationalisation reached its peak in the 1980s and 90s, most notably in 1984. Margaret Thatcher's Conservative government announced plans to close 20 mines, with the loss of some 20,000 jobs, resulting in the miner's strike of 1984-5; a major industrial action, led by Arthur Scargill of the National Union of Mineworkers (NUM) to shut down the British coal

industry and prevent the closure of the collieries. The miners' strike has been recognised as the most bitter industrial dispute in British history, characterised by violence and hardship suffered by the picketed miners (BBC 2005). The strike ended in failure on 3rd March 1985; the Trade Unions were weakened, and the mines were closed. In 1987 the National Coal Board became British Coal Corporation. Soon after, in 1994, the few remaining mines were merged with RJB Mining to form UK Coal plc (later UK Coal). The industry had reduced from over 170 working mines in 1983, to only fifteen large mines by 1994, and only five by 2011, including Maltby Colliery. By 2015 the last remaining mines had been closed (Gill 2016: 87).

- 3.2.5 The contractions of the coal industry in the 1980s and early 1990s resulted in many historic sites being cleared before they could be documented (Historic England 2017).

3.3 Maltby Colliery

- 3.3.1 Historic mapping demonstrates that the area of the Site was formerly situated within, and formed a part of, an area of possible medieval woodland known as Maltby Ridings. The woodland was divided into smaller segments and quarters, with the Site area spanning the former Shoulder of Mutton Quarter to the southwest, and Stainton Quarter to the northeast. The Site remained thus until the early 20th century (**Figures 2-4**).
- 3.3.2 A minerals lease, for 60 years, was sealed between the 10th Earl of Scarborough, Aldred Frederick George Beresford Lumley, and the Sheepbridge Coal and Iron Company Ltd at the Maltby site, on 21st March 1904 (Jones 2017: 131). In 1906, Maltby Main Colliery Company was registered, and construction began on a new spur line from the South Yorkshire Joint Line. In 1907 site clearance began, with the construction of six temporary huts to accommodate the workforce (the Tin Town), and the sinking of the Number 1 Shaft, closely followed by the Number 2 Shaft. The railway was completed in the spring of 1908 (*ibid.*). Wholesale coal working commenced in 1911, working the Barnsley Seam at a depth of 747 metres (RCHME 1993: 1). The layout of the early colliery is shown in the 1929 and 1931 Ordnance Survey mapping (**Figures 5 and 6**). The Site retained only two of its original permanent surface buildings at the time of the survey, the Powerhouse and Locomotive shed.
- 3.3.3 The original colliery worked the Barnsley seam, recovering product suited to steam raising and domestic use. In addition, the colliery operated a coke works, with plant for by-products, which was decommissioned by 1930 (*ibid.*).
- 3.3.4 Reflecting the rationalisation and merger of companies through the early 20th century, Maltby Colliery, and the Maltby Main Colliery Company, soon came under the auspices of Amalgamated Denaby Collieries Limited, and by 1934 had been acquired by the Yorkshire Amalgamated Collieries Limited (*ibid.*). The planform of the Site is depicted unchanged through these acquisitions, with the Ordnance Survey mapping showing no change within the Site by 1938 (**Figure 7**).
- 3.3.5 As the site grew and expanded, a parallel growth occurred in the size and population of the town of Maltby; a staggering increase from a population of 716 in 1901, to 7,657 by 1921 (Jones 2017: 131). The settlement was provided with a new 'model village' in 1910, designed by Maurice Deavon, with more than 500 new houses constructed by 1912 to accommodate mine workers, along with recreational grounds and a new school (*ibid.*). Census records show workers moved to Maltby from across the UK, as well as Nova Scotia, Canada (*ibid.*).

- 3.3.6 In 1927 the colliery was provided with pithead baths, constructed by the Miner's Welfare Fund; these were amongst the first to be constructed by the fund (RCHME 1993: 2). By 1930, however, the baths were deemed inefficient and outdated. In 1937-8 therefore, the extant Pithead Baths and Locker building, with an attached Canteen, was constructed. The facilities were to a design by W. A. Woodland, in the Moderne style. The new facilities incorporated separate clean and dirty locker rooms, with heated steel lockers for the drying of pit clothes. The older baths were eventually demolished in 1958 (*ibid.*).
- 3.3.7 The existing Lamp Room building was constructed at a similar time, and in a similar style, being linked with the Pithead Baths at first-floor level. The structure was connected to a contemporaneous raised walkway, which provided direct access to the pithead, avoiding the busy colliery surface.
- 3.3.8 The new Pithead Baths and Lamp Room building are depicted on the 1950 Ordnance Survey mapping (**Figure 8**).
- 3.3.9 Nationalisation in 1946 saw the beginning of the end for hand-dug pits at Maltby, with a major programme of redevelopment and modernisation beginning in 1947 and lasting for over 12 years (NCHME 1993: 2). The redevelopment included modernisation of the Number 1 shaft, new coal preparation plant, rebuilding of the Number 2 pithead and pitbottom, and new Koepe winding towers with rope friction winders (*ibid.*). The two shafts were deepened to reach the Swallow Wood and Haigh Moor seams, situated 809 and 818 metres below the surface; these seams were not worked until after 1968, however (*ibid.*). By 1954 the first mechanised coalface machine, a Melco Moore power-loader, was put into use at Maltby. The extent and layout of the modernised colliery is shown on the 1962-70 Ordnance Survey mapping (**Figure 9**).
- 3.3.10 Where many collieries were closing in the 1980s, Maltby continued to operate, with extensive restructuring beginning in 1981, as part of 'The Parkgate Scheme' (RCHME 1993: 3): new buildings, modernisation, and the construction of a tower-mounted friction winder, modern coal washing plant, and a new Number 3 shaft, constructed to target the remaining Swallow Wood seam and deeper, unworked, Parkgate and Thorncliffe seams. The Parkgate and Thorncliffe seams are situated at a depth of 956 and 978 metres, respectively. The new shaft was nearly eight metres in diameter, one of the widest in the UK. The new winder was constructed in 1986 and was fitted with two four-rope Koepe winders, capable of lifting two 24.5 ton skips each; a first in the UK. The scheme included the construction of new stores and workshops. In October 1992 Maltby Colliery was included on the Government's list of mines for closure, but the pit was reprieved and in March 1993 was marked for development as a low cost mine (*ibid.*).
- 3.3.11 The site operated nearly continuously through until 2012, when unstable geological conditions, with excess water, gas and oil being encountered, necessitated its closure; the site was one of only a few collieries to survive the mass closures of Thatcherite Britain, and one of the last operating large-scale mines in the UK. Over 90% of coal produced at Maltby was going to electricity production by the time of its closure. The layout of the colliery around the time of its closure is shown on a site plan recovered during the survey on **Figure 10**; Buildings are numbered on the plan.
- 3.3.12 The majority of the former colliery buildings and infrastructure were demolished following the site's closure, with the shafts being sealed. The RCHME studies into the Maltby site identified a number of buildings of high and moderate significance, which were recommended for listing and recording or retention: two former Koepe winders and headgear were considered to be of high significance, while the horizontal engine house, fan

house, Power House, steel lattice headgear, Lamp Room, Pithead Baths, raised footbridge, and washery were deemed to be of moderate interest (RCHME 1994). Of those buildings, only the Powerhouse, Lamp Room and Pithead Baths survive.

- 3.3.13 The remaining structures, which were the subject of this recording, range in date; the Powerhouse and Loco Shed are the oldest structures, dating to the 1900s, while the Pithead Baths and Locker Rooms and the Lamp Room were constructed between 1937 and 1938. The remaining structures are later in date, and are of lesser interest, but contribute to an understanding of the Site's historic development and function. The Site's present appearance and character is a far cry from that of the Colliery at the time of its closure, with the majority of its buildings and landscaping removed, including trees, plant beds, and walkways.
- 3.3.14 The site of the Former Maltby Colliery is recorded in the South Yorkshire Sites and Monuments Record (SMR): reference 04404/01.

4 BUILDING DESCRIPTIONS

4.1 Introduction

- 4.1.1 The Site, inclusive of the buildings recorded herein, has been subject to an earlier survey, with descriptions of the buildings, conducted in 1994 by the Royal Commission on the Historical Monuments of England (RCHME 1994). Below provides descriptions of the extant structures at the time of the survey, updating and adding to the previous RCHME survey.
- 4.1.2 **Figures 11 – 21** show the Site layout (**Figure 11**), detailed layouts (**Figures 12 – 14**), and detailed sketch plans of the former Powerhouse, Pithead Bath and Lockers, Lamp Room building, Canteen, and Main Office (**Figures 15 – 23**). External plate locations are shown on **Figures 12 – 14**, with internal plate locations on **Figures 15 – 23**. Plates are presented at the back of this report (**Plates 1 – 98**), ordered according to the following descriptions.

4.2 Powerhouse (NGR 455058, 392506)

- 4.2.1 The Powerhouse is labelled as Building 17 on **Figure 10**. The location and planform of the Powerhouse is shown on **Figures 11** and **12**. Detailed sketch plans of the building are presented on **Figures 15** and **16**. The building is shown in **Plates 1 – 29**.
- 4.2.2 The Powerhouse, dated 1909, is located to the northeast of the Site, and comprises one of only two original mining buildings extant at Maltby Colliery at the time of the survey; the other being the former Loco Shed located just outside the Site's northern boundary. The building is rectangular in plan, with a near full-height flat roofed two-by-one-bay lobby projection to the north end of its northeast elevation (**Plates 1** and **2**). At the south end of the northeast elevation is a low single-storey flat-roofed extension. A detailed description of the Powerhouse, prior to the demolition of the adjacent structures and plant with which it was associated, is included in the RCHME 1994 report (RCHME 1994: 19): the building was formerly attached to the Number 1 Shaft winding engine house.
- 4.2.3 The Powerhouse comprises a substantial red-brick building with a gable roof, and large arched window openings; the majority of which have been blocked up. The southwest and southeast elevations of the building, as it stood at the time of the survey, show evidence for repair/rebuilding, and for having been formerly abutted by earlier development; they lack the external facing and presentation of the building's northeast and northwest elevations.

- 4.2.4 The building's roofline features a raised ridge, which appears to have formerly been louvred for ventilation. The northwest end of the raised ridge coincides with a simple pediment, with stone coping, terminating the building's gable end. The northwest gable end rises proud of the roofline, and also feature stone copings. The long elevations feature a typical pier and panel design. To the northeast elevation the panels are emphasised with blue engineering brickwork. The same brickwork adds interest to the northwest gable end of the building, the roofline of the lobby, and the arches to windows. The southeast elevation features later corrugated siding and brickwork.
- 4.2.5 Sections of railway sidings were evident to the north of the Powerhouse, having been removed or buried elsewhere within the Site. The lines can be traced to the Loco Shed and former workshop to the north and east of the Powerhouse.
- 4.2.6 The interior of the Powerhouse comprises a large principal room, accessed via a lobby within the projecting bay to the north end of the northeast elevation. The lobby is a simple rectangular space, open to the principal room beyond, with a metal walkway situated above a plant well below (**Plates 3 and 4**). The principal room (**Plates 5 and 6**) comprised the main powerhouse floor, formerly fitted with extensive plant; now only part of a large boiler remains and the footings for removed apparatus (**Plates 7 - 10**). The room's walls are subdivided into an uneven array of panels between plain brick pilasters (**Plate 11**), which carry a travelling girder-mounted crane (**Plate 12**). The room's flooring is an admixture of solid concrete flooring, interspaced with metal sheeting (**Plate 13**). The sheet flooring is such that the layout and fittings of the room could be almost modular in nature, allowing for variances in function dependent on the requirements and evolution of powerhouse apparatus over time, as well as allowing ready access to subfloor spaces. Delineated walkways on the concrete flooring indicate the circulation flow on the work floor – though accumulated dirt masks much of the floor surface (**Plate 14**). Reminders that the space formerly comprised a powerhouse are constant: "*Have You Used Your Dead Line Indicator*" (e.g. **Plate 15**). At the south corner of the room is a large garage-bay, situated below the ground-floor level, and formerly accessed via a large opening; that opening has since been blocked with a large tank, formerly the water tank counterweight to the No.2 Shaft's winding tower (**Plate 16**). The room's roof is carried by large steel Howe trusses, and the roof is set with roof lights (**Plate 17**).
- 4.2.7 Three ancillary rooms, including ventilation plant rooms and a lobby/storage space are arrayed within the extension to the south of the northeast elevation, accessible via a single doorway from the south end of the principal room (**Plates 18 – 20**). Former switch panels have been stored in the first room/lobby (**Plate 21**). No plant remains in the ventilation plant rooms – their function is suggested by the presence of a panel of filters and louvred ventilation (**Plate 22**).
- 4.2.8 An extensive, and largely inaccessible, cellar space, is situated beneath the building. The cellar is accessed via a straight flight of steel stairs, descending to the southwest, from adjacent to the boiler in the principal room (**Plates 23 and 24**). The cellar is subdivided by brick walls into a number of small, and entirely functional spaces: a store, corridors, and ducts for piping and cabling (e.g. **Plates 25 – 28**). Large concrete plinths provide support for plant in the room above. Pipework disseminates from the cellar via a covered service corridor to the southwest – below the now demolished extensions southwest of the Powerhouse – servicing the myriad functions of the former colliery (e.g. **Plate 29**).

4.3 The Pithead Baths and Locker Rooms (NGR 454991, 392357)

- 4.3.1 The Pithead Baths and Locker Rooms are labelled as Building 4 on **Figure 10**. The layout and location of the building is shown on **Figures 11, 13, 17-23**. The building is shown in **Plates 30 – 54**.
- 4.3.2 The Pithead Baths and Locker Rooms comprise the main central block of a series of conjoined structures, with the Lamp Room building to their northeast, Canteen to their southwest, and medical centre to their west. The buildings were constructed between 1937-8, to a design by W. A. Woodland.
- 4.3.3 The building is a substantial two storey structure, largely functional in design, though clearly reflecting the aesthetic of the contemporary Streamline Moderne style, with clean horizontal emphasis and fenestration (**Plates 30 - 32**). Constructed of stock brown bricks, with a steel-reinforced concrete frame, the building has a flat roof and 'Z'-shaped planform. To its eastern end is a tall water tower element, housing plant rooms to both floors; these rooms were not accessed due to the quantities of disturbed asbestos present. The tower adds interest to the building's form.
- 4.3.4 Circulation between floors is provided by two large staircases to the south and east ends of the building (**Plates 33 and 34**). The eastern stair is situated within a large lightwell, lit by four tall window openings, very much in the Moderne style. North of the eastern stair, the bath building continues a short way, before a break and passageway, with the Lamp Room beyond. The two buildings are connected by a corridor at first-floor level.
- 4.3.5 The building was originally constructed as a bath and locker room building; a use which was retained at ground floor level. At some time in the later 20th century the layout of the first floor was altered, with the insertion of stud and breezeblock partitions, to store and office use; housing officials, contractors and site office space (**Plates 35-40**). Nevertheless, the first floor remains broadly legible, with the original planform clearly mirroring that seen to the ground floor.
- 4.3.6 The ground floor retains two large locker rooms: the clean and dirty locker rooms (**Plates 41-45**). Each room is almost 30 metres in length, with many original lockers with integral benches being retained, particularly in the eastern (dirty) locker room. The lockers in the dirty locker room would have been used for drying pit clothes; the duct system which provided heated air to the lockers remains extant (**Plate 45**).
- 4.3.7 Off the southern (clean) locker room are a series of ancillary rooms, including a material lift, and reception room (**Plates 46 and 47**). Accessible off both locker rooms is a single large communal shower room, divided into bays, with a raised curb/walkway along its southern edge (**Plate 48**). Regular openings in the northeast wall of the shower room lead to the dirty locker room. Rooms feature glazed brickwork and / or tiles to their lower-level, and painted brickwork above. To the east of the shower room is a plant room – this room was inaccessible due to asbestos contamination (**Plate 49**). East of the dirty locker room is a small lobby area (**Plate 50**), and a stairwell (**Plate 33**).
- 4.3.8 Within the short section of building north of the eastern stair are further shower rooms (**Plates 51 and 52**). These shower rooms are smaller, more private, and were likely being reserved for officials or contractors. The first floor of this part of the building comprises the corridor linking the building to the Lamp Room (**Plates 53 and 54**). The corridor is well lit by a gabled skylight above and features paired doorways at either end. Two small offices are situated to the west side of the corridor (**Plate 55**).

4.4 Lamp Room (NGR 455029, 392370)

- 4.4.1 The Lamp Room building is labelled as Building 18 on **Figure 10**. The layout of the Lamp Room building is shown **Figures 11, 13, 17-19**. The building is shown in **Plates 56 – 72**.
- 4.4.2 The Lamp Room building is situated to the northeast of the baths, to which it is connected by a corridor at first-floor level (**Plates 53 and 54**). The building was likely constructed in the late 1930s.
- 4.4.3 The Lamp Room building is the most architecturally distinguished surviving element of this part of the Site, with an oversailing first-floor level and an exposed concrete frame (**Plates 56 - 58**). The Streamline Moderne is most clearly expressed in this structure, with horizontality emphasised in the projecting upper storey, which has curved corners, by the painted concrete frame and high-set narrow window openings. The building was originally open at ground-floor level, but has been subsequently converted, with a haphazard array of brick and cement-block walls; to form stores, a rescue room, fire station, and a plant room (**Plates 59 - 61**).
- 4.4.4 The building features a mid-floor, accessed by two external stairs, which houses a series of office rooms with later 20th-century stud wall partitions (**Plates 62 - 64**). This mezzanine floor is a later 20th-century insertion, formed during the infilling of the open ground-floor level.
- 4.4.5 The Lamp Room itself is situated at first-floor level, having formerly led to a raised walkway to the pithead, which has since been demolished – leaving a truncated projection from the building's north-eastern end (**Plates 65 and 66**).
- 4.4.6 The interior of the Lamp Room is a bright, modern, space, lit by a central gabled skylight carried by steel trusses (**Plates 67 and 68**). A corridor runs around the outer edge of the Lamp Room (**Plate 69**), though later walls have been inserted within the western corridor to form small stores. Smaller rooms are situated at either end of the main Lamp Room, as well as two later stud-wall insertions on its eastern side. To the eastern side of the room is a large lamp rack (**Plate 70**). Safety notices and reminders proliferate on the approach to the pit head; reminders to self-search, check gear, to not carry lighters or cigarettes, and to not urinate in the gutters (**Plate 71**). The rooms at either end include a small workshop or distribution room, and a room retaining what appears to be part of a former turn-style (**Plate 72**), formerly leading through a now blocked doorway to the pithead walkway.

4.5 Canteen (NGR 454957, 392338)

- 4.5.1 The building is labelled as Building 4 on **Figure 2**. The location and layout of the Canteen is shown on **Figures 11, 13 and 22**. The building is shown in **Plates 73 and 74**.
- 4.5.2 The Canteen comprises a single-storey structure appended to the south-western end of the Pithead Baths and Locker Room building. The structure features a later 20th-century extension to its southern end, which appears contemporaneous with the medical centre and Main Office Building.
- 4.5.3 The Canteen is constructed of brown stock bricks and is styled alike with the adjacent baths building; functional, in the Moderne style (**Plate 73**). The building features a series of large windows to its southeast, arrayed contiguously to form a single large horizontal opening. The interior of the building features modern bathroom and kitchen space, with a dining room floor (**Plate 74**). A series of columns add interest to the dining room floor and carry the ceiling above.

4.6 Medical Block (NGR 454951, 392355)

4.6.1 The building is labelled as Building 1 on **Figure 10**. The location and plan of the building is shown on **Figures 11, 13** and **22**. The building is shown in **Plate 75**.

4.6.2 The Medical Block comprises a single-storey extension to the west side of the Pithead Baths and Locker Room building (**Plate 75**). Constructed in the 1960s or '70s, the building appears to supersede an earlier structure shown on historic mapping within its footprint. The building is of brown-brick, with a flat roof. Internally, the building is unornamented, with brick partition walls and concrete flooring.

4.7 Main Office Building (NGR 454974, 392320)

4.7.1 The building is labelled as Building 3 on **Figure 10**. The location and plan of the building is shown on **Figures 11, 13** and **22**. The building is shown in **Plates 76 - 78**.

4.7.2 The Main Office Building was constructed in the later 20th century, not appearing on historic mapping until after the 1970s. The building is of no architectural interest; a blocky brown-brick two-storey structure, which functioned as an office building (**Plate 76**). The interior is characterised by plain walls, large window openings, and asbestos tile flooring (**Plates 77** and **78**). A glazed lobby was located to the building's southeast. Modern showers and changing rooms are located on both floors, ancillary to the building's primary function.

4.8 Control Room Building (NGR 455053, 392379)

4.8.1 The building is labelled as Building 11 on **Figure 10**. The location and plan of the building is shown on **Figures 11** and **13**. The building is shown in **Plate 79**.

4.8.2 The Control Room Building is situated to the northeast of the Pithead Baths and Locker Building. The building is rectangular, single storied, and flat-roofed (**Plate 79**). Purely functional in design, lacking ornamentation, the building is constructed of brown brick, and dates to the late 20th century.

4.9 Explosives Store and Radioactive Materials Store (NGR 455009, 392403)

4.9.1 The buildings are labelled as Buildings 25 and 26 on **Figure 10**. The locations and plans of the buildings are shown on **Figures 11** and **13**. The buildings are shown in **Plates 80** and **81**.

4.9.2 Both structures are located approximately 20 metres northwest of the Lamp Room building. Both structures are mid-20th-century in date, having been constructed by 1962.

4.9.3 The Explosives store is a simple squat rectangular brick building with a flat roof, orientated northwest to southeast (**Plate 80**). Reinforced doors provide access – these were locked at the time of the visit. The southwest side of the building has been reinforced with large cement-block buttresses.

4.9.4 The Radioactive Materials Store is a plain brick building, with a flat concrete roof (**Plate 81**). The building is setback behind a concrete post-and-wire fence, protected by barbed wire.

4.10 Sewage Plant (NGR 454964, 392427)

4.10.1 The Sewage Plant is labelled as Building 12 on **Figure 10**. The location and plan of the sewage plant is shown on **Figures 11** and **13**. The Sewage Plant is shown in **Plate 82**.

4.10.2 The colliery featured its own onsite sewage treatment plant – located 150 metres northwest of the Pithead Baths, to the west of the Explosives Store. The plant is dug down into a pit, with brick sides and a metal walkway (**Plate 82**). Stairs descend to the pit from its northeast side, adjacent to a brick-built structure. Northeast of the pit are further apparatus and structures, including a large tank; these are now largely overgrown.

4.11 Loco Shed (NGR 455052, 392620)

4.11.1 The Loco Shed is labelled as Building 10 on **Figure 10**. The location and external planform of the building is shown on **Figures 11** and **12**. The building and associated sidings are depicted in **Plates 83** and **86**.

4.11.2 The Loco Shed is situated just outside the Site's northern boundary, approximately 85 metres north of the Powerhouse. The building's surroundings are heavily overgrown, with only the main carriage entrance remaining clear of growth (**Plate 83**). Remnant sidings run south from the building towards the Powerhouse (**Plate 84**). The building's interior comprises a single shed room, with small flat-roofed ancillary rooms to its northeast (**Plate 85** and **86**).

4.11.3 The structure is long and rectangular, of brick construction in the same pier and panel design as the Powerhouse, with a gable roof carried by steel trusses. The roofline features a raised ridge, with ventilation to the interior. The building's carriage entrance is set within an arched opening.

4.12 The Gatehouse, Workshop and Former Store buildings

4.12.1 The Gatehouse, Workshop and Former Store buildings date to the 1990s and are of limited historic or architectural interest, nevertheless they contribute to our understanding of the Site as a whole. These structures will be retained within the proposed development. Their locations are shown on **Figures 11**, **12**, and **14**. The buildings are depicted in **Plates 87 - 89**.

4.12.2 The Gatehouse building is located towards at the Site entrance, at NGR 454840, 392168: Building 13 on **Figure 10**. The building is an unremarkable single-storey structure of red brick, which functions as a weighbridge and security office (**Plate 87**). The weighbridge is located just south of the building.

4.12.3 The Former Store is located to the southeast side of the Site at NGR 454973, 392240: Building 36 on **Figure 10**. The building comprises a warehouse-style structure of red brick with metal sheet roof and siding above (**Plate 88**).

4.12.4 The Workshop is a similar structure to the Former Store; a large warehouse with brick walls and a large sheet roof above (**Plate 89**). The building is located at the north-eastern end of the Site, northeast of the Powerhouse, at NGR 455102, 392574: Building 15 on **Figure 10**.

4.13 Signage and graffiti

4.13.1 Examples of signage, graffiti, and paraphernalia at Maltby Colliery are depicted in **Plates 90 – 98**.

4.13.2 Signage is a prominent part of the Maltby Colliery experience which often evokes the harsh reality of life at the Site. For example, within the locker rooms and pithead baths there are frequent details of charges for theft of shower fixings and notices that medical syringes are not allowed. One sign within the showers reads (**Plate 90**):

NOTICE

THE REMOVAL OF TAPS
OR SHOWERHEADS IS AN

!OFFENCE!

1st OFFENCE WILL BE A FINE
2nd OFFENCE WILL RESULT IN
DISMISSAL OF THE OFFENDER

THINK BEFORE YOU TRY

K.J ARCOM E
SURF. SUPT.

- 4.13.3 Safety and cleanliness is hammered home with painful regularity at the Site: “Please use the bins provided, not the tops of lockers”, “Please put your rubbish in the bins provided”, “YOU are responsible for safety at Maltby” (**Plate 91**), “531 days since the last major incident” (**Plate 92**), “Have YOU searched yourself before going underground today” (**Plate 71**). Printed large in the Lamp Room are further iterations, including:

*Make safety your top priority
All accidents are avoidable
Look, listen learn, prevent
Think safety
Be safe
Your life could depend on it*

- 4.13.4 In the Lamp Room, signage above the gutter to the corridors around the room read “Stop using as a toilet, use the toilets provided downstairs” and “Do not use these drains as toilets. Use the ones down the stairwells. Thanks” (**Plate 93**).
- 4.13.5 The more oppressive signage is often morbidly juxtaposed with cheerful corporate slogans: “Your **BRIGHT IDEAS Make Profits**” is located in the walkway to the Lamp Room, alongside “Thieves will be prosecuted” (**Plate 94**). At the opposite end of the walkway a salvage price list “Pick it – Don’t kick it” lists the price paid for salvaged materials, alongside a reminder “Do Not Forget To Go And Have Your Chest-X-Ray” (**Plate 95**). Other signs remind that “Quality... it’s our top priority” (**Plate 96**).
- 4.13.6 Graffiti is relatively frequent in the locker rooms (**Plate 97**), with further evidence of humour displayed by a gorilla teddy, carrying a large tub, suspended from the light fixings at the southern end of the same room (**Plate 98**).

5 CONCLUSION

5.1 Discussion

- 5.1.1 The majority of the former colliery buildings and infrastructure were demolished following the closure of the colliery site, with the shafts being sealed. The previous RCHME studies into the Maltby site identified a number of buildings of high and moderate significance, which were recommended for listing and recording or retention: two former Koepe winders and headgear were considered to be of high significance, while the horizontal engine house, fan house, Powerhouse, steel lattice headgear, Lamp Room, Pithead Baths, raised walkway, and washery were deemed to be of moderate interest (RCHME 1994). Of those buildings, only the Powerhouse, Lamp Room and Pithead Baths survived; these buildings have been recorded within this report – but their significance and historic setting has been greatly eroded by the loss of the other significant elements of the Site, of which no permanent record was made prior to their demolition.



- 5.1.2 The remaining structures, which were the subject of this recording, range in date; the Powerhouse and Loco Shed are the oldest structures, dating to 1900s, while the conjoined Pithead Baths and Locker Rooms, Canteen, and the Lamp Room were constructed during the 1930s. The remaining structures are later in date, and are of lesser interest, but contribute to an understanding of the Site's historic function.

6 STORAGE AND CURATION

6.1 Archive

- 6.1.1 The historic building recording has produced a drawn, written and photographic archive which is currently held in the Wessex Archaeology Sheffield Office. The photographic archive and a hard copy of the report being deposited with Rotherham Archive.
- 6.1.2 The primary archive comprises the following items:
- 1 printed and bound, and 1 digital copy of the final report (reference 226990.02) in PDF/A file
 - 261 black and white film photographs, prints and negatives (8 x 35 mm films), including photographic record sheets; and
 - 612 high resolution digital photographs on CD with 1 excel spreadsheet with photographic register.
- 6.1.3 Digital copies of the final report in PDF/A format will be deposited with South Yorkshire Sites and Monuments Record (SMR).
- 6.1.4 An OASIS form has been completed at <http://ads.ahds.ac.uk/projects/oasis> for inclusion in the ADS database (ID number wessexar1-393117). This includes an electronic copy of this report in PDF format which will be accessible six months after deposition.

6.2 Copyright

- 6.2.1 The full copyright of the written/illustrative archive relating to the site will be retained by Wessex Archaeology under the *Copyright, Designs and Patents Act 1988* with all rights reserved. The Client will be licenced to use each report for the purposes that it was produced in relation to the project as described in the specification.
- 6.2.2 This document, the report and the project archive may contain material that is non-Wessex Archaeology copyright (e.g. Ordnance Survey, British Geological Survey, Crown Copyright), or the intellectual property of third parties, which Wessex Archaeology are able to provide for limited reproduction under the terms of our own copyright licences, but for which copyright itself is non-transferable by Wessex Archaeology. Users remain bound by the conditions of the Copyright, Designs and Patents Act 1988 with regard to multiple copying and electronic dissemination of such material.



REFERENCES

Bibliography

- CgMs., 2019. *Archaeological Desk-based Assessment: Former Maltby Colliery Auction Scheme Development, Maltby, South Yorkshire*. April 2019, CgMs ref. 25443/CH/MF.
- Historic England., 2016. *Understanding Historic Buildings: A Guide to Good Recording Practice*. Swindon, Historic England
- Jones, M., 2017. *South Yorkshire Mining Villages: A History of the Region's Former Coal Mining Communities*. Barnsley, Pen & Sword History.
- Gill, M., 2016. 4: Coal. In: Newman, P (ed.), 2016. *The Archaeology of Mining and Quarrying in England: A Research Framework for the Archaeology of the Extractive Industries of England*. Matlock Bath, National Association of Mining History Organisations.
- Royal Commission on the Historical Monuments of England (RCHME)., 1993. *Coal Industry: Site Assessment (Number 12, Maltby Colliery)*. 1993
- Royal Commission on the Historical Monuments of England (RCHME)., 1994. *Maltby Colliery, Maltby, South Yorkshire: Historic Building Report*. York, June 1994
- RPS., 2019. *Maltby Colliery, Tickhill Road, Maltby: RB 2019/0639, Condition 11, Written Scheme of Investigation*. JAC25443, November 2019.

Internet sources

- BBC., 2012. *Maltby Colliery Through the Years*. 9th October 2012. Available at: <https://www.bbc.co.uk/news/uk-england-south-yorkshire-19884459> [accessed on 4th May 2020]
- National Heritage List for England. Available at: <http://www.historicengland.org.uk/listing/the-list/> [accessed on 4th May 2020]

Cartographic sources

- 1750 Dickinson's Map
1771 Jeffrey's Map

Ordnance Survey Mapping (various scales): 1854, 1892, 1903, 1929, 1931, 1938, 1950, 1962-70

Site Plan, unknown date, recovered on Site.



APPENDIX 1: Photographic Record

Wessex Archaeology		Site name: Maltby Colliery South Yorkshire			Photographic Record		
Site code:	PO/PS Inits:	Camera Serial No.	Digital	Mono	CT/CN	Film No.	
226990	SP	Nikon F65	Canon EOS 5 MKII			1	
Shot No.	JPEG No.	Description	Scale/s	View From	Init. Date	Archive No.	
1.1	(141)	Canteen interior	2m	N	SP 20.04.2020		
1.2	(30)	Canteen interior	2m	S	SP 20.04.2020		
1.3	(29)	Canteen shower room	2m	S	SP 20.04.2020		
1.4	(28)	Canteen former kitchen	2m	E	SP 20.04.2020		
1.5	(27)	Canteen store	2m	NW	SP 20.04.2020		
1.6	(26)	Pithead Baths, ground floor, shower room within northeast section	2m	W	SP 20.04.2020		
1.7	(25)	Pithead Baths, ground floor, shower room within northeast section	2m	SW	SP 20.04.2020		
1.8	(24)	Pithead Baths, ground floor, shower room and WC within northeast section	2m	S	SP 20.04.2020		
1.9	(23)	Pithead Baths, ground floor, showers and toilets within northeast section	2m	SW	SP 20.04.2020		
1.10	(22)	Pithead Baths, ground floor, former office/lobby to bathrooms	2m	W	SP 20.04.2020		
1.11	(21)	Pithead Baths, ground floor, former office/store	2m	NE	SP 20.04.2020		
1.12	(20)	Pithead Baths, ground floor, northeast room	2m	SE	SP 20.04.2020		
1.13	(19)	Pithead Baths, ground floor, northeast room entrance	2m	SE	SP 20.04.2020		
1.14	(18)	Lamp Room, ground floor, 'roof bolting department'	2m	NW	SP 20.04.2020		
1.15	(17)	Lamp Room, ground floor, 'fire station'	2m	NW	SP 20.04.2020		
1.16	(16)	Lamp Room, ground floor, showers – exit to northwest	-	SE	SP 20.04.2020		
1.17	(15)	Lamp Room, ground floor, showers	2m	N	SP 20.04.2020		
1.18	(14)	Lamp Room, ground floor, showers	2m	NW	SP 20.04.2020		
1.19	(13)	Lamp Room, ground floor, showers	2m	S	SP 20.04.2020		
1.20	(12)	Lamp Room, ground floor, showers	2m	NW	SP 20.04.2020		
1.21	(11)	Lamp Room, ground floor, showers - lobby	2m	SE	SP 20.04.2020		
1.22	(9)	Lamp Room, ground floor, showers entrance	2m	S	SP 20.04.2020		
1.23	(7)	Lamp Room, ground floor, stores	1m	NE	SP 20.04.2020		
1.24	(6)	Lamp Room, ground floor, stores entrance	2m	SE	SP 20.04.2020		
1.25	(5)	Lamp Room, ground floor, 'rescue room' room, window detail	-	NW	SP 20.04.2020		

1.26	(4)	Lamp Room, ground floor, 'rescue room' room, overview	2m	SE	SP 20.04.2020	
1.27	(3)	Lamp Room, ground floor, 'rescue room' room, overview	2m	SE	SP 20.04.2020	
1.28	(2)	Lamp Room, ground floor, 'rescue room' room, overview	2m	NE	SP 20.04.2020	
1.29	(1)	Lamp Room, ground floor, 'rescue room' entrance	2m	SE	SP 20.04.2020	
1.30	(140)	Lamp Room, mezzanine floor, room overview	2m	W	SP 20.04.2020	
1.31	(139)	Lamp Room, mezzanine floor, room overview	2m	NW	SP 20.04.2020	
1.32	(137)	Lamp Room, mezzanine floor, room overview	2m	SE	SP 20.04.2020	
1.33	(136)	Lamp Room, mezzanine floor, room overview	2m	NW	SP 20.04.2020	
1.34	(135)	Lamp Room, projecting first floor soffit and bracket details	-	NE	SP 20.04.2020	
1.35	(134)	Lamp Room, access stairs to mezzanine	-	NE	SP 20.04.2020	

Wessex Archaeology		Site name: Maltby Colliery South Yorkshire			Photographic Record		
Site code:	PO/PS Inits:	Camera Serial No.	Digital	Mono	CT/CN	Film No.	
226990	SP	Nikon F65	Canon EOS 5 MKII			2	
Shot No.	JPEG No.	Description	Scale/s	View From	Init. Date	Archive No.	
2.1	(74)	Lamp Room, first floor, overview of main room	2m	SW	SP 21.04.2020		
2.2	(73)	Lamp Room, first floor, overview of main room	2m	SW	SP 21.04.2020		
2.3	(71)	Lamp Room, first floor, overview of main room	1m	W	SP 21.04.2020		
2.4	(69)	Lamp Room, first floor, overview of main room	-	W	SP 21.04.2020		
2.5	(68)	Lamp Room building, first floor, corridor	2m	SW	SP 21.04.2020		
2.6	(67)	Lamp Room building, first floor, detail of sign discouraging urination in the drains in corridor	-	NE	SP 21.04.2020		
2.7	(66)	Lamp Room building, first floor, detail of window in corridor	2m	E	SP 21.04.2020		
2.8	(64)	Lamp Room building, first floor, room overview	2m	N	SP 21.04.2020		
2.9	(6)	Lamp Room building, first floor, corridor	-	NW	SP 21.04.2020		
2.10	(62)	Lamp Room building, first floor, corridor	2m	SW	SP 21.04.2020		
2.11	(61)	Pithead Baths, first floor, corridor	-	NW	SP 21.04.2020		
2.12	(60)	Pithead Baths, first floor, corridor	-	SE	SP 21.04.2020		
2.13	(59)	Pithead Baths, first floor, link corridor office	2m	NE	SP 21.04.2020		
2.14	(58)	Pithead Baths, first floor, link corridor office	2m	SW	SP 21.04.2020		
2.15	(57)	Pithead Baths, first floor, link corridor	-	NE	SP 21.04.2020		
2.16	(56)	Pithead Baths, first floor, link corridor	2m	SW	SP 21.04.2020		
2.17	(55)	Pithead Baths, first floor, link corridor	2m	SW	SP 21.04.2020		
2.18	(52)	Pithead Baths, first floor, lobby to link corridor	2m	S	SP 21.04.2020		
2.19	(50)	Pithead Baths, first floor, eastern stairwell	2m	N	SP 21.04.2020		
2.20	(49)	Pithead Baths, first floor, WC	-	SW	SP 21.04.2020		
2.21	(48)	Pithead Baths, first floor, plant room	-	NE	SP 21.04.2020		
2.22	(45)	Pithead Baths, first floor, corridor and blocked openings to former showers	2m	E	SP 21.04.2020		
2.23	(43)	Pithead Baths, first floor, store formed in former showers	2m	NE	SP 21.04.2020		
2.24	(43)	Pithead Baths, first floor, store formed in former showers – blurred duplicate	2m	NE	SP 21.04.2020		
2.25	(42)	Pithead Baths, first floor, inserted corridor within former locker room	2m	NW	SP 21.04.2020		

2.26	(41)	Pithead Baths, first floor, stores formed in former showers	2m	NE	SP 21.04.2020	
2.27	(40)	Pithead Baths, first floor, former showers	2m	NE	SP 21.04.2020	
2.28	(39)	Pithead Baths, first floor, offices within former locker room	2m	S	SP 21.04.2020	
2.29	(38)	Pithead Baths, first floor, office floor within former clean locker room	2m	SW	SP 21.04.2020	
2.30	(37)	Pithead Baths, first floor, offices with lift room beyond	2m	N	SP 21.04.2020	
2.31	(36)	Pithead Baths, first floor, office floor within former clean locker room	2m	S	SP 21.04.2020	
2.32	(35)	Pithead Baths, first floor, lift room	2m	NW	SP 21.04.2020	
2.33	(33)	Pithead Baths, first floor, inserted corridor within former clean locker room	2m	SW	SP 21.04.2020	
2.34	(32)	Pithead Baths, first floor, doorway from western stairwell along corridor	2m	SW	SP 21.04.2020	
2.35	(31)	Pithead Baths, first floor, western stairwell landing	2m	W	SP 21.04.2020	

Wessex Archaeology		Site name: Maltby Colliery South Yorkshire			Photographic Record		
Site code:	PO/PS Inits:	Camera Serial No.	Digital	Mono	CT/CN	Film No.	
226990	SP	Nikon F65	Canon EOS 5 MKII			3	
Shot No.	JPEG No.	Description	Scale/s	View From	Init. Date	Archive No.	
3.1	(133)	Lamp Room building, mezzanine floor, room overview	2m	N	SP 21.04.2020		
3.2	(132)	Lamp Room building, mezzanine floor, room overview	2m	E	SP 21.04.2020		
3.3	(131)	Lamp Room building, mezzanine floor, access stairs to northwest	-	NE	SP 21.04.2020		
3.4	(130)	Lamp Room building, mezzanine floor, corridor	-	NW	SP 21.04.2020		
3.5	(129)	Lamp Room building, mezzanine floor, room overview	2m	SW	SP 21.04.2020		
3.6	(124)	Pithead Baths, first floor, eastern stairwell	-	E	SP 21.04.2020		
3.7	(95)	Pithead Baths, first floor, link corridor	-	NE	SP 21.04.2020		
3.8	(93)	Pithead Baths, first floor, link corridor	-	S	SP 21.04.2020		
3.9	(91)	Pithead Baths, first floor, eastern stairwell signage detail	-	NE	SP 21.04.2020		
3.10	(90)	Pithead Baths, first floor, doorway to eastern stairwell lobby	2m	NW	SP 21.04.2020		
3.11	(126)	Pithead Baths, first floor, eastern stairwell	-	S	SP 21.04.2020		
3.12	(126)	Pithead Baths, first floor, eastern stairwell - duplicate	-	S	SP 21.04.2020		
3.13	(108)	Lamp Room building, first floor, corridor	-	NE	SP 21.04.2020		
3.14	(107)	Lamp Room building, first floor, hatch to pithead lobby room	-	NE	SP 21.04.2020		
3.15	(106)	Lamp Room building, first floor, corridor – sign detail at exist to pithead	-	SW	SP 21.04.2020		
3.16	(105)	Lamp Room building, first floor, access from former walkway to corridor	-	NE	SP 21.04.2020		
3.17	(104)	Lamp Room building, first floor, view from access to the former walkway to pithead	-	SW	SP 21.04.2020		
3.18	(102)	Lamp Room building, first floor, access to the former walkway to pithead	-	W	SP 21.04.2020		
3.19	(100)	Lamp Room building, first floor, corridor	2m	NW	SP 21.04.2020		
3.20	(98)	Lamp Room building, first floor, corridor – sign detail	-	SE	SP 21.04.2020		
3.21	(97)	Lamp Room building, first floor, corridor	2m	NE	SP 21.04.2020		
3.22	(96)	Lamp Room building, first floor, main room signage detail	2m	S	SP 21.04.2020		
3.23	(89)	Lamp Room building, first floor, room overview	2m	S	SP 21.04.2020		
3.24	(88)	Lamp Room building, first floor, main room	2m	NE	SP 21.04.2020		
3.25	(87)	Lamp Room building, first floor, former turnstile room to pithead walkway	-	S	SP 21.04.2020		

3.26	(84)	Lamp Room building, first floor, room overview	2m	SW	SP 21.04.2020	
3.27	(83)	Lamp Room building, first floor, main room signage detail	2m	NW	SP 21.04.2020	
3.28	(82)	Lamp Room building, first floor, main room	2m	E	SP 21.04.2020	
3.29	(81)	Lamp Room building, first floor, main room	2m	S	SP 21.04.2020	
3.30	(80)	Lamp Room building, first floor, room	2m	NE	SP 21.04.2020	
3.31	(79)	Lamp Room building, first floor, corridor to link corridor	-	NE	SP 21.04.2020	
3.32	(78)	Lamp Room building, first floor, washing facilities adjacent to main room	-	E	SP 21.04.2020	
3.33	(77)	Lamp Room building, first floor, washing facilities adjacent to main room	2m	E	SP 21.04.2020	
3.34	(76)	Lamp Room building, first floor, washing facilities and corridor beyond	2m	E	SP 21.04.2020	
3.35	(75)	Lamp Room building, first floor, room overview	2m	E	SP 21.04.2020	

Wessex Archaeology		Site name: Maltby Colliery South Yorkshire		Photographic Record		
Site code:	PO/PS Inits:	Camera Serial No.	Digital	Mono	CT/CN	Film No.
226990	SP	Nikon F65	Canon EOS 5 MKII			4
Shot No.	JPEG No.	Description	Scale/s	View From	Init. Date	Archive No.
4.1	(203)	Pithead Baths, ground floor, lobby	2m	W	SP 21.04.2020	
4.2	(202)	Pithead Baths, ground floor, lobby sign detail	-	NW	SP 21.04.2020	
4.3	(201)	Pithead Baths, ground floor, plant room	-	NE	SP 21.04.2020	
4.4	(200)	Pithead Baths, ground floor, dirty locker room	-	W	SP 21.04.2020	
4.5	(197)	Pithead Baths, ground floor, dirty locker room harness and lockers	-	SW	SP 21.04.2020	
4.6	(196)	Pithead Baths, ground floor, shower room	-	SE	SP 21.04.2020	
4.7	(194)	Pithead Baths, ground floor, shower room signage detail	2m	SW	SP 21.04.2020	
4.8	(188)	Pithead Baths, ground floor, shower room	-	NW	SP 21.04.2020	
4.9	(187)	Pithead Baths, ground floor, shower room	2m	SW	SP 21.04.2020	
4.10	(185)	Pithead Baths, ground floor, shower room	-	NW	SP 21.04.2020	
4.11	(184)	Pithead Baths, ground floor, clean locker room original lockers seen from doorway to dirty locker room	-	SE	SP 21.04.2020	
4.12	(183)	Pithead Baths, ground floor, dirty locker room original lockers	-	S	SP 21.04.2020	
4.13	(182)	Pithead Baths, ground floor, dirty locker room original lockers	-	NE	SP 21.04.2020	
4.14	(180)	Pithead Baths, ground floor, clean locker room original lockers	2m	SE	SP 21.04.2020	
4.15	(178)	Pithead Baths, ground floor, clean locker room original lockers	2m	SW	SP 21.04.2020	
4.16	(176)	Pithead Baths, ground floor, dirty locker room	2m	NW	SP 21.04.2020	
4.17	(175)	Pithead Baths, ground floor, dirty locker room	-	NW	SP 21.04.2020	
4.18	(166)	Pithead Baths, ground floor, clean locker room original lockers detail	2m	SW	SP 21.04.2020	
4.19	(165)	Pithead Baths, ground floor, clean locker room original lockers	2m	W	SP 21.04.2020	
4.20	(163)	Pithead Baths, ground floor, room overview	-	S	SP 21.04.2020	
4.21	(162)	Pithead Baths, ground floor, clean locker room – sign detail	-	SE	SP 21.04.2020	
4.22	(161)	Pithead Baths, ground floor, reception	2m	N	SP 21.04.2020	
4.23	(160)	Pithead Baths, ground floor, reception	2m	S	SP 21.04.2020	
4.24	(159)	Pithead Baths, ground floor, lift room	2m	NW	SP 21.04.2020	

4.25	(157)	Pithead Baths, ground floor, clean locker room	-	S	SP 21.04.2020	
4.26	(156)	Pithead Baths, ground floor, clean locker room	2m	SE	SP 21.04.2020	
4.27	(155)	Pithead Baths, ground floor, clean locker room	-	SW	SP 21.04.2020	
4.28	(154)	Pithead Baths, first floor, roof over canteen	-	W	SP 21.04.2020	
4.29	(153)	Pithead Baths, first floor, roof over canteen	-	NE	SP 21.04.2020	
4.30	(152)	Pithead Baths, ground floor, western staircase	-	NE	SP 21.04.2020	
4.31	(150)	Pithead Baths, ground floor, western staircase	2m	NW	SP 21.04.2020	
4.32	(146)	Pithead Baths, ground floor, western staircase	2m	NW	SP 21.04.2020	
4.33	(145)	Pithead Baths, ground floor, lobby	2m	SE	SP 21.04.2020	
4.34	(144)	Pithead Baths, ground floor, lobby	2m	SW	SP 21.04.2020	
4.35	(143)	Pithead Baths, ground floor, lobby	2m	NW	SP 21.04.2020	

Wessex Archaeology		Site name: Maltby Colliery South Yorkshire			Photographic Record		
Site code: 226990		PO/PS Inits: SP	Camera Serial No. Nikon F65	Digital Canon EOS 5 MKII	Mono	CT/CN	Film No. 5
Shot No.	JPEG No.	Description		Scale/s	View From	Init. Date	Archive No.
5.1	(272)	Powerhouse, southwest elevation		-	W	SP 22.04.2020	
5.2	(275)	General view towards the lamp room building and pithead baths		-	N	SP 22.04.2020	
5.3	(271)	Powerhouse, northeast elevation of 2-bay lobby		-	NE	SP 22.04.2020	
5.4	(269)	Powerhouse, northwest elevation and context with spoil heap beyond to the right		-	N	SP 22.04.2020	
5.5	(266)	Powerhouse, northwest and northeast elevations		-	N	SP 22.04.2020	
5.6	(265)	Powerhouse, glimpsed view of interior		-	SE	SP 22.04.2020	
5.7	(258)	Powerhouse, southeast elevation		-	SE	SP 22.04.2020	
5.8	(255)	General view towards the lamp room building and pithead baths		-	NE	SP 22.04.2020	
5.9	(254)	Powerhouse, southeast and southwest elevation		-	S	SP 22.04.2020	
5.10	(252)	View of explosives store with powerhouse beyond		-	S	SP 22.04.2020	
5.11	(250)	Explosives store southwest and southeast elevations		-	S	SP 22.04.2020	
5.12	(249)	Explosives store northeast and southeast elevations		2m	E	SP 22.04.2020	
5.13	(248)	Radiation Store, southeast elevation		-	SE	SP 22.04.2020	
5.14	(247)	Explosives store northeast elevation		-	E	SP 22.04.2020	
5.15	(246)	Pithead Baths, northeast and northwest elevations		-	N	SP 22.04.2020	
5.16	(242)	Pithead Baths, northeast elevation with wider context		-	NE	SP 22.04.2020	
5.17	(239)	Pithead Baths, northeast elevation		-	NE	SP 22.04.2020	
5.18	(238)	Pithead Baths, southeast and northeast elevations, with control room in foreground		-	E	SP 22.04.2020	
5.19	(236)	Pithead Baths, southeast elevation		-	E	SP 22.04.2020	
5.20	(233)	Pithead Baths, view to eastern stairwell and water tower		-	S	SP 22.04.2020	
5.21	(231)	Pithead Baths, southeast elevation		-	S	SP 22.04.2020	
5.22	(230)	Main Office Building, southeast and northeast elevations		-	E	SP 22.04.2020	
5.23	(229)	Main Office Building, southwest and southeast elevations		-	S	SP 22.04.2020	
5.24	(228)	Main Office Building, northwest and southwest elevations		-	W	SP 22.04.2020	
5.25	(227)	Canteen, southwest and southeast elevations		-	S	SP 22.04.2020	

5.26	(226)	Pithead Baths, southwest elevation	-	SW	SP 22.04.2020	
5.27	(224)	Pithead Baths, northwest and southwest elevations with wider context	-	W	SP 22.04.2020	
5.28	(223)	Pithead Baths, northwest and southwest elevations	-	W	SP 22.04.2020	
5.29	(222)	Pithead Baths, northwest elevation	-	NW	SP 22.04.2020	
5.30	(221)	Lamp Room building, northwest elevation	-	NW	SP 22.04.2020	
5.31	(220)	Pithead Baths, northeast and northwest elevations	-	N	SP 22.04.2020	
5.32	(215)	Pithead Baths, ground floor, eastern staircase signage detail	-	NE	SP 22.04.2020	
5.33	(212)	Pithead Baths, ground floor, eastern staircase	2m	NE	SP 22.04.2020	
5.34	(207)	Pithead Baths, ground floor, toilets	2m	SE	SP 22.04.2020	
5.35	(204)	Pithead Baths, ground floor, toilets	2m	E	SP 22.04.2020	

Wessex Archaeology		Site name: Maltby Colliery South Yorkshire			Photographic Record		
Site code: 226990		PO/PS Inits: SP	Camera Serial No. Nikon F65	Digital Canon EOS 5 MKII	Mono	CT/CN	Film No. 6
Shot No.	JPEG No.	Description		Scale/s	View From	Init. Date	Archive No.
6.1	(362)	General shot into the Site from the Gatehouse, including signage		-	SW	SP 22.04.2020	
6.2	(356)	Southwest elevation of the Gatehouse		-	SW	SP 22.04.2020	
6.3	(343)	General shot southwest to the Gatehouse		-	NE	SP 22.04.2020	
6.4	(336)	Store Building southwest and northwest elevations		-	W	SP 22.04.2020	
6.5	(329)	Main Office Building, first floor, room overview		2m	NE	SP 22.04.2020	
6.6	(325)	Main Office Building, first floor, room overview		2m	SW	SP 22.04.2020	
6.7	(324)	Main Office Building, ground floor, room overview		2m	E	SP 22.04.2020	
6.8	(321)	Main Office Building, ground floor, corridor overview		2m	NW	SP 22.04.2020	
6.9	(318)	Main Office Building, ground floor, room overview		2m	S	SP 22.04.2020	
6.10	(317)	Main Office Building, ground floor, room overview		2m	N	SP 22.04.2020	
6.11	(316)	Main Office Building, ground floor, room overview		2m	S	SP 22.04.2020	
6.12	(314)	Main Office Building, ground floor, lobby overview		2m	SE	SP 22.04.2020	
6.13	(313)	Main Office Building, ground floor, room overview		2m	SW	SP 22.04.2020	
6.14	(311)	Main Office Building, ground floor, WC overview		2m	SE	SP 22.04.2020	
6.15	(310)	Main Office Building, ground floor, shower room overview		2m	SE	SP 22.04.2020	
6.16	(309)	Main Office Building, ground floor, room overview		2m	E	SP 22.04.2020	
6.17	(308)	Main Office Building, ground floor, room overview		2m	N	SP 22.04.2020	
6.18	(307)	Main Office Building, ground floor, corridor		2m	SW	SP 22.04.2020	
6.19	(306)	Medical Block Northeast and southwest elevations		2m	N	SP 22.04.2020	
6.20	(306)	General shot across Sewage Plant to the Powerhouse		-	SW	SP 22.04.2020	
6.21	(304)	Overview of Sewage Plant		-	E	SP 22.04.2020	
6.22	(301)	Overview of Sewage Plant		1m	SE	SP 22.04.2020	
6.23	(300)	Overview of Sewage Plant		-	S	SP 22.04.2020	
6.24	(299)	Overview of Sewage Plant		1m	SE	SP 22.04.2020	
6.25	(297)	Overview of Sewage Plant		-	E	SP 22.04.2020	

6.26	(290)	Shot of slogan/sign north of the Pithead Baths/Lamp Room buildings	-	S	SP 22.04.2020	
6.27	(289)	General shot from Former Workshop southwest to the Powerhouse and spoil heap	-	NE	SP 22.04.2020	
6.28	(288)	Former Workshop building, northwest and northeast elevations	-	N	SP 22.04.2020	
6.29	(285)	General shot from Loco Shed showing path of tram tracks towards Powerhouse	-	N	SP 22.04.2020	
6.30	(282)	Loco Shed, southeast elevation	2m	SE	SP 22.04.2020	
6.31	(281)	Loco Shed, southeast and southwest elevations	2m	S	SP 22.04.2020	
6.32	(278)	Powerhouse, northwest and northeast elevations	-	N	SP 22.04.2020	
6.33	(277)	Former Workshop building, northwest and southwest elevations	-	W	SP 22.04.2020	
6.34	(276)	Powerhouse, northwest and southwest elevations	-	W	SP 22.04.2020	
6.35	(273)	General view from northwest of the Powerhouse to the Loco Shed and Former Workshop buildings	-	SW	SP 22.04.2020	

Wessex Archaeology		Site name: Maltby Colliery South Yorkshire			Photographic Record	
Site code:	PO/PS Inits:	Camera Serial No.	Digital	Mono	CT/CN	Film No.
226990	SP	Nikon F65	Canon EOS 5 MKII			7
Shot No.	JPEG No.	Description	Scale/s	View From	Init. Date	Archive No.
7.1	(449)	Loco Shed, southeast and southwest elevations (following asbestos removal)	-	S	SP 18.09.2020	
7.2	(450)	Loco Shed, southeast elevation (following asbestos removal)	-	SE	SP 18.09.2020	
7.3	(451)	Loco Shed, interior overview showing roof structure	-	S	SP 18.09.2020	
7.4	(452)	Loco Shed, interior – blocked window opening detail	1m	NE	SP 18.09.2020	
7.5	(453)	Loco Shed, interior – blocked doorway, and new opening to ancillary room	1m	SW	SP 18.09.2020	
7.6	(454)	Loco Shed, interior – ancillary room overview	-	S	SP 18.09.2020	
7.7	(456)	Powerhouse, ground floor, lobby overview	1m	E	SP 18.09.2020	
7.8	(458)	Powerhouse, ground floor, window detail	1m	NW	SP 18.09.2020	
7.9	(465)	Powerhouse, ground floor, plant and plant well to lobby	-	S	SP 18.09.2020	
7.10	(575)	Powerhouse, ground floor, lobby overview	1m	SW	SP 18.09.2020	
7.11	(576)	Powerhouse, ground floor, Plant base detail	1m	NE	SP 18.09.2020	
7.12	(577)	Powerhouse, ground floor, principal room overview	-	E	SP 18.09.2020	
7.13	(578)	Powerhouse, ground floor, principal room overview	-	N	SP 18.09.2020	
7.14	(579)	Powerhouse, ground floor, principal room overview	-	S	SP 18.09.2020	
7.15	(580)	Powerhouse, ground floor, principal room overview	-	E	SP 18.09.2020	
7.16	(580)	Powerhouse, ground floor, principal room overview - duplicate	-	E	SP 18.09.2020	
7.17	(485)	Powerhouse, ground floor, principal room – traveling crane detail	-	E	SP 18.09.2020	
7.18	(487)	Powerhouse, ground floor, storeroom	-	SW	SP 18.09.2020	
7.19	(490)	Powerhouse, ground floor, storeroom – doorways to ventilation plant rooms	1m	SE	SP 18.09.2020	
7.20	(492)	Powerhouse, ground floor, ventilation plant room	1m	SE	SP 18.09.2020	
7.21	(492)	Powerhouse, ground floor, ventilation plant room	-	SE	SP 18.09.2020	
7.22	(483)	Powerhouse, ground floor, doorway to store from principal room	1m	SW	SP 18.09.2020	
7.23	(496)	Powerhouse, ground floor, principal room – phone booth detail	-	SW	SP 18.09.2020	
7.24	(500)	Powerhouse, ground floor, principal room – switch box	-	SW	SP 18.09.2020	
7.25	(518)	Powerhouse, ground floor, principal room – louvred openings in southeast elevations	-	NW	SP 18.09.2020	

7.26	(581)	Powerhouse, ground floor, principal room – garage bay	-	N	SP 18.09.2020	
7.27	(508)	Powerhouse, ground floor, principal room blocked opening	1m	NE	SP 18.09.2020	
7.28	(511)	Powerhouse, ground floor, principal room – boiler detail	1m	S	SP 18.09.2020	
7.29	(523)	Powerhouse, ground floor, principal room, pilasters to traveling crane girders	1m	NE	SP 18.09.2020	
7.30	(527)	Powerhouse, ground floor, principal room, blocked opening and doorway to northeast wall	1m	SW	SP 18.09.2020	
7.31	(528)	Powerhouse, ground floor, principal room, blocked windows in northwest wall	-	SE	SP 18.09.2020	
7.32	(582)	Powerhouse, ground floor, principal room overview	-	NW	SP 18.09.2020	
7.33	(556)	Powerhouse, ground floor, principal room, view towards lobby	-	SW	SP 18.09.2020	
7.34	(543)	Powerhouse, ground floor, principal room – plant base	-	SE	SP 18.09.2020	
7.35	(543)	Powerhouse, ground floor, principal room – plant base - duplicate	-	SE	SP 18.09.2020	
7.36	(535)	Powerhouse, ground floor, principal room – plant base	1m, 40cm	W	SP 18.09.2020	


Wessex Archaeology		Site name: Maltby Colliery South Yorkshire			Photographic Record		
Site code: 226990		PO/PS Inits: SP	Camera Serial No. Nikon F65	Digital Canon EOS 5 MKII	Mono	CT/CN	Film No. 8
Shot No.	JPEG No.	Description		Scale/s	View From	Init. Date	Archive No.
8.1	(570)	Powerhouse, ground floor, principal room – arched openings to northeast wall		-	SW	SP 18.09.2020	
8.2	(569)	Powerhouse, ground floor, principal room – arched openings and pipework in northeast elevation		-	SE	SP 18.09.2020	
8.3	(533)	Powerhouse, ground floor, principal room – plant base		1m	N	SP 18.09.2020	
8.4	(534)	Powerhouse, ground floor, principal room – metal sheet flooring		-	N	SP 18.09.2020	
8.5	(502)	Powerhouse, ground floor, principal room – stairs to cellar		-	SW	SP 18.09.2020	
8.6	(585)	Powerhouse, cellar, southeast end, viewed from staircase		-	NW	SP 18.09.2020	
8.7	(601)	Powerhouse, cellar, pipe guides and pipework in corridor/passage to service duct extending southwest of the Powerhouse		-	N	SP 18.09.2020	
8.8	(603)	Powerhouse, cellar, pipe guides and pipework at corridor/passage between garage bay and service duct extending southwest of the Powerhouse		-	NE	SP 18.09.2020	
8.9	(604)	Powerhouse, cellar, staircase to principal room		-	NW	SP 18.09.2020	
8.10	(594)	Powerhouse, cellar, room overview		-	E	SP 18.09.2020	
8.11	(595)	Powerhouse, cellar, pipework running to the northwest in pipe duct/corridor		-	SE	SP 18.09.2020	
8.12	(596)	Powerhouse, cellar, concrete supports beneath boiler		-	W	SP 18.09.2020	
8.13	(606)	Powerhouse, cellar, corridor formed between concrete supports beneath boiler and brick outer walls of cellar		-	NW	SP 18.09.2020	
8.14	(608)	Powerhouse, cellar, pipe duct/passage		-	SE	SP 18.09.2020	
8.15	(609)	Powerhouse, cellar, pipe duct/passage		-	NW	SP 18.09.2020	
8.16	(610)	Powerhouse, cellar, door to storeroom		-	SW	SP 18.09.2020	
8.17	(599)	Powerhouse, cellar, storeroom		-	NW	SP 18.09.2020	
8.18	(599)	Powerhouse, cellar, storeroom - duplicate		-	NW	SP 18.09.2020	
8.19	(612)	Powerhouse, ground floor, principal room – inserted store		-	E	SP 18.09.2020	
8.20	(577)	Powerhouse, ground floor, principal room – roof construction detail		-	NW	SP 18.09.2020	
8.21	(455)	Powerhouse, ground floor, lobby – stair to plant well		-	SE	SP 18.09.2020	



Photograph 1.1



Photograph 1.2


	This material is for client report only © Wessex Archaeology. No unauthorised reproduction.			
	Date:	09/11/2020	Revision Number:	0
	Scale:	Not to scale	Illustrator:	IA
	Path:	S:\PROJECTS\226990\Graphics_Office\Rep figs\HBR\2020_05_07\202 1_09		



Photograph 1.3



Photograph 1.4


	This material is for client report only © Wessex Archaeology. No unauthorised reproduction.		
	Date:	09/11/2020	Revision Number: 0
	Scale:	Not to scale	Illustrator: IA
	Path:	S:\PROJECTS\226990\Graphics_Office\Rep figs\HBR\2020_05_07\202 1_09	



Photograph 1.5



Photograph 1.6

	This material is for client report only © Wessex Archaeology. No unauthorised reproduction.			
	Date:	09/11/2020	Revision Number:	0
	Scale:	Not to scale	Illustrator:	IA
	Path:	S:\PROJECTS\226990\Graphics_Office\Rep figs\HBR\2020_05_07\202 1_09		



Photograph 1.7



Photograph 1.8


	This material is for client report only © Wessex Archaeology. No unauthorised reproduction.		
	Date:	09/11/2020	Revision Number: 0
	Scale:	Not to scale	Illustrator: IA
	Path:	S:\PROJECTS\226990\Graphics_Office\Rep figs\HBR\2020_05_07\202 1_09	



Photograph 1.9



Photograph 1.10


	This material is for client report only © Wessex Archaeology. No unauthorised reproduction.		
	Date:	09/11/2020	Revision Number: 0
	Scale:	Not to scale	Illustrator: IA
	Path:	S:\PROJECTS\226990\Graphics_Office\Rep figs\HBR\2020_05_07\202 1_09	



Photograph 1.11



Photograph 1.12


	This material is for client report only © Wessex Archaeology. No unauthorised reproduction.			
	Date:	09/11/2020	Revision Number:	0
	Scale:	Not to scale	Illustrator:	IA
	Path:	S:\PROJECTS\226990\Graphics_Office\Rep figs\HBR\2020_05_07\202 1_09		



Photograph 1.13



Photograph 1.14


	This material is for client report only © Wessex Archaeology. No unauthorised reproduction.			
	Date:	09/11/2020	Revision Number:	0
	Scale:	Not to scale	Illustrator:	IA
	Path:	S:\PROJECTS\226990\Graphics_Office\Rep figs\HBR\2020_05_07\202 1_09		




Photograph 1.15



Photograph 1.16


	This material is for client report only © Wessex Archaeology. No unauthorised reproduction.			
	Date:	09/11/2020	Revision Number:	0
	Scale:	Not to scale	Illustrator:	IA
	Path:	S:\PROJECTS\226990\Graphics_Office\Rep figs\HBR\2020_05_07\2020_05_07_1_09		



Photograph 1.17



Photograph 1.18


	This material is for client report only © Wessex Archaeology. No unauthorised reproduction.			
	Date:	09/11/2020	Revision Number:	0
	Scale:	Not to scale	Illustrator:	IA
	Path:	S:\PROJECTS\226990\Graphics_Office\Rep figs\HBR\2020_05_07\202 1_09		



Photograph 1.19



Photograph 1.20


	This material is for client report only © Wessex Archaeology. No unauthorised reproduction.			
	Date:	09/11/2020	Revision Number:	0
	Scale:	Not to scale	Illustrator:	IA
	Path:	S:\PROJECTS\226990\Graphics_Office\Rep figs\HBR\2020_05_07\202 1_09		



Photograph 1.21



Photograph 1.22

	This material is for client report only © Wessex Archaeology. No unauthorised reproduction.			
	Date:	09/11/2020	Revision Number:	0
	Scale:	Not to scale	Illustrator:	IA
	Path:	S:\PROJECTS\226990\Graphics_Office\Rep figs\HBR\2020_05_07\202 1_09		



Photograph 1.23



Photograph 1.24


	This material is for client report only © Wessex Archaeology. No unauthorised reproduction.			
	Date:	09/11/2020	Revision Number:	0
	Scale:	Not to scale	Illustrator:	IA
	Path:	S:\PROJECTS\226990\Graphics_Office\Rep figs\HBR\2020_05_07\202 1_09		



Photograph 1.25



Photograph 1.26


	This material is for client report only © Wessex Archaeology. No unauthorised reproduction.			
	Date:	09/11/2020	Revision Number:	0
	Scale:	Not to scale	Illustrator:	IA
	Path:	S:\PROJECTS\226990\Graphics_Office\Rep figs\HBR\2020_05_07\202 1_09		



Photograph 1.27



Photograph 1.28


	This material is for client report only © Wessex Archaeology. No unauthorised reproduction.		
	Date:	09/11/2020	Revision Number: 0
	Scale:	Not to scale	Illustrator: IA
	Path:	S:\PROJECTS\226990\Graphics_Office\Rep figs\HBR\2020_05_07\202 1_09	



Photograph 1.29



Photograph 1.30


	This material is for client report only © Wessex Archaeology. No unauthorised reproduction.			
	Date:	09/11/2020	Revision Number:	0
	Scale:	Not to scale	Illustrator:	IA
	Path:	S:\PROJECTS\226990\Graphics_Office\Rep figs\HBR\2020_05_07\202 1_09		



Photograph 1.31



Photograph 1.32


	This material is for client report only © Wessex Archaeology. No unauthorised reproduction.			
	Date:	09/11/2020	Revision Number:	0
	Scale:	Not to scale	Illustrator:	IA
	Path:	S:\PROJECTS\226990\Graphics_Office\Rep figs\HBR\2020_05_07\202 1_09		



Photograph 1.33



Photograph 1.34


	This material is for client report only © Wessex Archaeology. No unauthorised reproduction.			
	Date:	09/11/2020	Revision Number:	0
	Scale:	Not to scale	Illustrator:	IA
	Path:	S:\PROJECTS\226990\Graphics_Office\Rep figs\HBR\2020_05_07\202 1_09		



Photograph 1.35



Photograph 2.1


	This material is for client report only © Wessex Archaeology. No unauthorised reproduction.			
	Date:	09/11/2020	Revision Number:	0
	Scale:	Not to scale	Illustrator:	IA
	Path:	S:\PROJECTS\226990\Graphics_Office\Rep figs\HBR\2020_05_07\202 1_09		



Photograph 2.2



Photograph 2.3

	This material is for client report only © Wessex Archaeology. No unauthorised reproduction.			
	Date:	09/11/2020	Revision Number:	0
	Scale:	Not to scale	Illustrator:	IA
	Path:	S:\PROJECTS\226990\Graphics_Office\Rep figs\HBR\2020_05_07\202 1_09		



Photograph 2.4



Photograph 2.5


	This material is for client report only © Wessex Archaeology. No unauthorised reproduction.		
	Date:	09/11/2020	Revision Number: 0
	Scale:	Not to scale	Illustrator: IA
	Path:	S:\PROJECTS\226990\Graphics_Office\Rep figs\HBR\2020_05_07\202 1_09	



Photograph 2.6



Photograph 2.7


	This material is for client report only © Wessex Archaeology. No unauthorised reproduction.			
	Date:	09/11/2020	Revision Number:	0
	Scale:	Not to scale	Illustrator:	IA
	Path:	S:\PROJECTS\226990\Graphics_Office\Rep figs\HBR\2020_05_07\202 1_09		



Photograph 2.8



Photograph 2.9


	This material is for client report only © Wessex Archaeology. No unauthorised reproduction.			
	Date:	09/11/2020	Revision Number:	0
	Scale:	Not to scale	Illustrator:	IA
	Path:	S:\PROJECTS\226990\Graphics_Office\Rep figs\HBR\2020_05_07\202 1_09		



Photograph 2.10



Photograph 2.11


	This material is for client report only © Wessex Archaeology. No unauthorised reproduction.			
	Date:	09/11/2020	Revision Number:	0
	Scale:	Not to scale	Illustrator:	IA
	Path:	S:\PROJECTS\226990\Graphics_Office\Rep figs\HBR\2020_05_07\202 1_09		



Photograph 2.12



Photograph 2.13


	This material is for client report only © Wessex Archaeology. No unauthorised reproduction.			
	Date:	09/11/2020	Revision Number:	0
	Scale:	Not to scale	Illustrator:	IA
	Path:	S:\PROJECTS\226990\Graphics_Office\Rep figs\HBR\2020_05_07\202 1_09		



Photograph 2.14



Photograph 2.15


	This material is for client report only © Wessex Archaeology. No unauthorised reproduction.		
	Date:	09/11/2020	Revision Number: 0
	Scale:	Not to scale	Illustrator: IA
	Path:	S:\PROJECTS\226990\Graphics_Office\Rep figs\HBR\2020_05_07\202 1_09	



Photograph 2.16



Photograph 2.17


	This material is for client report only © Wessex Archaeology. No unauthorised reproduction.			
	Date:	09/11/2020	Revision Number:	0
	Scale:	Not to scale	Illustrator:	IA
	Path:	S:\PROJECTS\226990\Graphics_Office\Rep figs\HBR\2020_05_07\202 1_09		



Photograph 2.18



Photograph 2.19

	This material is for client report only © Wessex Archaeology. No unauthorised reproduction.		
	Date:	09/11/2020	Revision Number: 0
	Scale:	Not to scale	Illustrator: IA
	Path:	S:\PROJECTS\226990\Graphics_Office\Rep figs\HBR\2020_05_07\202 1_09	



Photograph 2.20



Photograph 2.21


	This material is for client report only © Wessex Archaeology. No unauthorised reproduction.			
	Date:	09/11/2020	Revision Number:	0
	Scale:	Not to scale	Illustrator:	IA
	Path:	S:\PROJECTS\226990\Graphics_Office\Rep figs\HBR\2020_05_07\202 1_09		



Photograph 2.22



Photograph 2.23


	This material is for client report only © Wessex Archaeology. No unauthorised reproduction.			
	Date:	09/11/2020	Revision Number:	0
	Scale:	Not to scale	Illustrator:	IA
	Path:	S:\PROJECTS\226990\Graphics_Office\Rep figs\HBR\2020_05_07\202 1_09		



Photograph 2.24



Photograph 2.25


	This material is for client report only © Wessex Archaeology. No unauthorised reproduction.			
	Date:	09/11/2020	Revision Number:	0
	Scale:	Not to scale	Illustrator:	IA
	Path:	S:\PROJECTS\226990\Graphics_Office\Rep figs\HBR\2020_05_07\202 1_09		



Photograph 2.26



Photograph 2.27


	This material is for client report only © Wessex Archaeology. No unauthorised reproduction.			
	Date:	09/11/2020	Revision Number:	0
	Scale:	Not to scale	Illustrator:	IA
	Path:	S:\PROJECTS\226990\Graphics_Office\Rep figs\HBR\2020_05_07\202 1_09		



Photograph 2.28



Photograph 2.29


	This material is for client report only © Wessex Archaeology. No unauthorised reproduction.			
	Date:	09/11/2020	Revision Number:	0
	Scale:	Not to scale	Illustrator:	IA
	Path:	S:\PROJECTS\226990\Graphics_Office\Rep figs\HBR\2020_05_07\202 1_09		



Photograph 2.30



Photograph 2.31


	This material is for client report only © Wessex Archaeology. No unauthorised reproduction.			
	Date:	09/11/2020	Revision Number:	0
	Scale:	Not to scale	Illustrator:	IA
	Path:	S:\PROJECTS\226990\Graphics_Office\Rep figs\HBR\2020_05_07\202 1_09		



Photograph 2.32



Photograph 2.33


	This material is for client report only © Wessex Archaeology. No unauthorised reproduction.		
	Date:	09/11/2020	Revision Number: 0
	Scale:	Not to scale	Illustrator: IA
	Path:	S:\PROJECTS\226990\Graphics_Office\Rep figs\HBR\2020_05_07\202 1_09	



Photograph 2.34



Photograph 2.35

	This material is for client report only © Wessex Archaeology. No unauthorised reproduction.			
	Date:	09/11/2020	Revision Number:	0
	Scale:	Not to scale	Illustrator:	IA
	Path:	S:\PROJECTS\226990\Graphics_Office\Rep figs\HBR\2020_05_07\202 1_09		



Photograph 3.1



Photograph 3.2


	This material is for client report only © Wessex Archaeology. No unauthorised reproduction.		
	Date:	09/11/2020	Revision Number: 0
	Scale:	Not to scale	Illustrator: IA
	Path:	S:\PROJECTS\226990\Graphics_Office\Rep figs\HBR\2020_05_07\202 1_09	



Photograph 3.3



Photograph 3.4


	This material is for client report only © Wessex Archaeology. No unauthorised reproduction.			
	Date:	09/11/2020	Revision Number:	0
	Scale:	Not to scale	Illustrator:	IA
	Path:	S:\PROJECTS\226990\Graphics_Office\Rep figs\HBR\2020_05_07\202 1_09		



Photograph 3.5



Photograph 3.6


	This material is for client report only © Wessex Archaeology. No unauthorised reproduction.			
	Date:	09/11/2020	Revision Number:	0
	Scale:	Not to scale	Illustrator:	IA
	Path:	S:\PROJECTS\226990\Graphics_Office\Rep figs\HBR\2020_05_07\202 1_09		

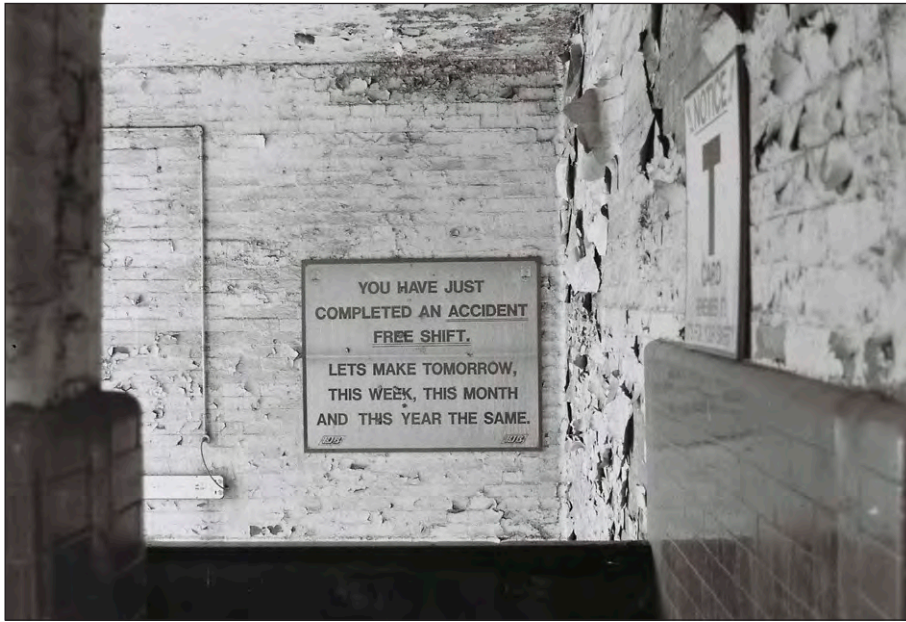


Photograph 3.7



Photograph 3.8


	This material is for client report only © Wessex Archaeology. No unauthorised reproduction.			
	Date:	09/11/2020	Revision Number:	0
	Scale:	Not to scale	Illustrator:	IA
	Path:	S:\PROJECTS\226990\Graphics_Office\Rep figs\HBR\2020_05_07\202 1_09		



Photograph 3.9



Photograph 3.10


	This material is for client report only © Wessex Archaeology. No unauthorised reproduction.			
	Date:	09/11/2020	Revision Number:	0
	Scale:	Not to scale	Illustrator:	IA
	Path:	S:\PROJECTS\226990\Graphics_Office\Rep figs\HBR\2020_05_07\202 1_09		



Photograph 3.11



Photograph 3.12


	This material is for client report only © Wessex Archaeology. No unauthorised reproduction.			
	Date:	09/11/2020	Revision Number:	0
	Scale:	Not to scale	Illustrator:	IA
	Path:	S:\PROJECTS\226990\Graphics_Office\Rep figs\HBR\2020_05_07\202 1_09		



Photograph 3.13



Photograph 3.14


	This material is for client report only © Wessex Archaeology. No unauthorised reproduction.			
	Date:	09/11/2020	Revision Number:	0
	Scale:	Not to scale	Illustrator:	IA
	Path:	S:\PROJECTS\226990\Graphics_Office\Rep figs\HBR\2020_05_07\202 1_09		



Photograph 3.15



Photograph 3.16

	This material is for client report only © Wessex Archaeology. No unauthorised reproduction.		
	Date:	09/11/2020	Revision Number: 0
	Scale:	Not to scale	Illustrator: IA
	Path:	S:\PROJECTS\226990\Graphics_Office\Rep figs\HBR\2020_05_07\202 1_09	



Photograph 3.17



Photograph 3.18


	This material is for client report only © Wessex Archaeology. No unauthorised reproduction.			
	Date:	09/11/2020	Revision Number:	0
	Scale:	Not to scale	Illustrator:	IA
	Path:	S:\PROJECTS\226990\Graphics_Office\Rep figs\HBR\2020_05_07\202 1_09		



Photograph 3.19




Photograph 3.20


	This material is for client report only © Wessex Archaeology. No unauthorised reproduction.			
	Date:	09/11/2020	Revision Number:	0
	Scale:	Not to scale	Illustrator:	IA
	Path:	S:\PROJECTS\226990\Graphics_Office\Rep figs\HBR\2020_05_07\202 1_09		



Photograph 3.21



Photograph 3.22


	This material is for client report only © Wessex Archaeology. No unauthorised reproduction.			
	Date:	09/11/2020	Revision Number:	0
	Scale:	Not to scale	Illustrator:	IA
	Path:	S:\PROJECTS\226990\Graphics_Office\Rep figs\HBR\2020_05_07\202 1_09		



Photograph 3.23



Photograph 3.24


	This material is for client report only © Wessex Archaeology. No unauthorised reproduction.			
	Date:	09/11/2020	Revision Number:	0
	Scale:	Not to scale	Illustrator:	IA
	Path:	S:\PROJECTS\226990\Graphics_Office\Rep figs\HBR\2020_05_07\202 1_09		



Photograph 3.25



Photograph 3.26


	This material is for client report only © Wessex Archaeology. No unauthorised reproduction.		
	Date:	09/11/2020	Revision Number: 0
	Scale:	Not to scale	Illustrator: IA
	Path:	S:\PROJECTS\226990\Graphics_Office\Rep figs\HBR\2020_05_07\202 1_09	



Photograph 3.27




Photograph 3.28


	This material is for client report only © Wessex Archaeology. No unauthorised reproduction.		
	Date:	09/11/2020	Revision Number: 0
	Scale:	Not to scale	Illustrator: IA
	Path:	S:\PROJECTS\226990\Graphics_Office\Rep figs\HBR\2020_05_07\202 1_09	



Photograph 3.29



Photograph 3.30


	This material is for client report only © Wessex Archaeology. No unauthorised reproduction.			
	Date:	09/11/2020	Revision Number:	0
	Scale:	Not to scale	Illustrator:	IA
	Path:	S:\PROJECTS\226990\Graphics_Office\Rep figs\HBR\2020_05_07\202 1_09		



Photograph 3.31



Photograph 3.32

	This material is for client report only © Wessex Archaeology. No unauthorised reproduction.		
	Date:	09/11/2020	Revision Number: 0
	Scale:	Not to scale	Illustrator: IA
	Path:	S:\PROJECTS\226990\Graphics_Office\Rep figs\HBR\2020_05_07\202 1_09	



Photograph 3.33



Photograph 3.34


	This material is for client report only © Wessex Archaeology. No unauthorised reproduction.			
	Date:	09/11/2020	Revision Number:	0
	Scale:	Not to scale	Illustrator:	IA
	Path:	S:\PROJECTS\226990\Graphics_Office\Rep figs\HBR\2020_05_07\202 1_09		



Photograph 3.35



Photograph 4.1


	This material is for client report only © Wessex Archaeology. No unauthorised reproduction.		
	Date:	09/11/2020	Revision Number: 0
	Scale:	Not to scale	Illustrator: IA
	Path:	S:\PROJECTS\226990\Graphics_Office\Rep figs\HBR\2020_05_07\202 1_09	



Photograph 4.2



Photograph 4.3


	This material is for client report only © Wessex Archaeology. No unauthorised reproduction.			
	Date:	09/11/2020	Revision Number:	0
	Scale:	Not to scale	Illustrator:	IA
	Path:	S:\PROJECTS\226990\Graphics_Office\Rep figs\HBR\2020_05_07\202 1_09		



Photograph 4.4



Photograph 4.5

	This material is for client report only © Wessex Archaeology. No unauthorised reproduction.			
	Date:	09/11/2020	Revision Number:	0
	Scale:	Not to scale	Illustrator:	IA
	Path:	S:\PROJECTS\226990\Graphics_Office\Rep figs\HBR\2020_05_07\202 1_09		



Photograph 4.6



Photograph 4.7


	This material is for client report only © Wessex Archaeology. No unauthorised reproduction.		
	Date:	09/11/2020	Revision Number: 0
	Scale:	Not to scale	Illustrator: IA
	Path:	S:\PROJECTS\226990\Graphics_Office\Rep figs\HBR\2020_05_07\202 1_09	



Photograph 4.8



Photograph 4.9


	This material is for client report only © Wessex Archaeology. No unauthorised reproduction.			
	Date:	09/11/2020	Revision Number:	0
	Scale:	Not to scale	Illustrator:	IA
	Path:	S:\PROJECTS\226990\Graphics_Office\Rep figs\HBR\2020_05_07\202 1_09		



Photograph 4.10



Photograph 4.11


	This material is for client report only © Wessex Archaeology. No unauthorised reproduction.		
	Date:	09/11/2020	Revision Number: 0
	Scale:	Not to scale	Illustrator: IA
	Path:	S:\PROJECTS\226990\Graphics_Office\Rep figs\HBR\2020_05_07\202 1_09	



Photograph 4.12



Photograph 4.13

	This material is for client report only © Wessex Archaeology. No unauthorised reproduction.		
	Date:	09/11/2020	Revision Number: 0
	Scale:	Not to scale	Illustrator: IA
	Path:	S:\PROJECTS\226990\Graphics_Office\Rep figs\HBR\2020_05_07\202 1_09	



Photograph 4.14



Photograph 4.15


	This material is for client report only © Wessex Archaeology. No unauthorised reproduction.		
	Date:	09/11/2020	Revision Number: 0
	Scale:	Not to scale	Illustrator: IA
	Path:	S:\PROJECTS\226990\Graphics_Office\Rep figs\HBR\2020_05_07\202 1_09	



Photograph 4.16



Photograph 4.17


	This material is for client report only © Wessex Archaeology. No unauthorised reproduction.			
	Date:	09/11/2020	Revision Number:	0
	Scale:	Not to scale	Illustrator:	IA
	Path:	S:\PROJECTS\226990\Graphics_Office\Rep figs\HBR\2020_05_07\202 1_09		



Photograph 4.18



Photograph 4.19


	This material is for client report only © Wessex Archaeology. No unauthorised reproduction.			
	Date:	09/11/2020	Revision Number:	0
	Scale:	Not to scale	Illustrator:	IA
	Path:	S:\PROJECTS\226990\Graphics_Office\Rep figs\HBR\2020_05_07\202 1_09		



Photograph 4.20



Photograph 4.21


	This material is for client report only © Wessex Archaeology. No unauthorised reproduction.			
	Date:	09/11/2020	Revision Number:	0
	Scale:	Not to scale	Illustrator:	IA
	Path:	S:\PROJECTS\226990\Graphics_Office\Rep figs\HBR\2020_05_07\202 1_09		



Photograph 4.22



Photograph 4.23


	This material is for client report only © Wessex Archaeology. No unauthorised reproduction.			
	Date:	09/11/2020	Revision Number:	0
	Scale:	Not to scale	Illustrator:	IA
	Path:	S:\PROJECTS\226990\Graphics_Office\Rep figs\HBR\2020_05_07\202 1_09		



Photograph 4.24



Photograph 4.25


	This material is for client report only © Wessex Archaeology. No unauthorised reproduction.			
	Date:	09/11/2020	Revision Number:	0
	Scale:	Not to scale	Illustrator:	IA
	Path:	S:\PROJECTS\226990\Graphics_Office\Rep figs\HBR\2020_05_07\202 1_09		



Photograph 4.26



Photograph 4.27


	This material is for client report only © Wessex Archaeology. No unauthorised reproduction.			
	Date:	09/11/2020	Revision Number:	0
	Scale:	Not to scale	Illustrator:	IA
	Path:	S:\PROJECTS\226990\Graphics_Office\Rep figs\HBR\2020_05_07\202 1_09		



Photograph 4.28



Photograph 4.29

	This material is for client report only © Wessex Archaeology. No unauthorised reproduction.			
	Date:	09/11/2020	Revision Number:	0
	Scale:	Not to scale	Illustrator:	IA
	Path:	S:\PROJECTS\226990\Graphics_Office\Rep figs\HBR\2020_05_07\202 1_09		



Photograph 4.30



Photograph 4.31


	This material is for client report only © Wessex Archaeology. No unauthorised reproduction.			
	Date:	09/11/2020	Revision Number:	0
	Scale:	Not to scale	Illustrator:	IA
	Path:	S:\PROJECTS\226990\Graphics_Office\Rep figs\HBR\2020_05_07\202 1_09		



Photograph 4.32



Photograph 4.33


	This material is for client report only © Wessex Archaeology. No unauthorised reproduction.		
	Date:	09/11/2020	Revision Number: 0
	Scale:	Not to scale	Illustrator: IA
	Path:	S:\PROJECTS\226990\Graphics_Office\Rep figs\HBR\2020_05_07\202 1_09	



Photograph 4.34



Photograph 4.35


	This material is for client report only © Wessex Archaeology. No unauthorised reproduction.			
	Date:	09/11/2020	Revision Number:	0
	Scale:	Not to scale	Illustrator:	IA
	Path:	S:\PROJECTS\226990\Graphics_Office\Rep figs\HBR\2020_05_07\202 1_09		




Photograph 5.1



Photograph 5.2


	This material is for client report only © Wessex Archaeology. No unauthorised reproduction.		
	Date:	09/11/2020	Revision Number: 0
	Scale:	Not to scale	Illustrator: IA
	Path:	S:\PROJECTS\226990\Graphics_Office\Rep figs\HBR\2020_05_07\202 1_09	



Photograph 5.3



Photograph 5.4


	This material is for client report only © Wessex Archaeology. No unauthorised reproduction.			
	Date:	09/11/2020	Revision Number:	0
	Scale:	Not to scale	Illustrator:	IA
	Path:	S:\PROJECTS\226990\Graphics_Office\Rep figs\HBR\2020_05_07\202 1_09		



Photograph 5.5



Photograph 5.6


	This material is for client report only © Wessex Archaeology. No unauthorised reproduction.		
	Date:	09/11/2020	Revision Number: 0
	Scale:	Not to scale	Illustrator: IA
	Path:	S:\PROJECTS\226990\Graphics_Office\Rep figs\HBR\2020_05_07\202 1_09	



Photograph 5.7



Photograph 5.8


	This material is for client report only © Wessex Archaeology. No unauthorised reproduction.			
	Date:	09/11/2020	Revision Number:	0
	Scale:	Not to scale	Illustrator:	IA
	Path:	S:\PROJECTS\226990\Graphics_Office\Rep figs\HBR\2020_05_07\202 1_09		



Photograph 5.9



Photograph 5.10

	This material is for client report only © Wessex Archaeology. No unauthorised reproduction.			
	Date:	09/11/2020	Revision Number:	0
	Scale:	Not to scale	Illustrator:	IA
	Path:	S:\PROJECTS\226990\Graphics_Office\Rep figs\HBR\2020_05_07\202 1_09		



Photograph 5.11



Photograph 5.12


	This material is for client report only © Wessex Archaeology. No unauthorised reproduction.			
	Date:	09/11/2020	Revision Number:	0
	Scale:	Not to scale	Illustrator:	IA
	Path:	S:\PROJECTS\226990\Graphics_Office\Rep figs\HBR\2020_05_07\202 1_09		



Photograph 5.13



Photograph 5.14


	This material is for client report only © Wessex Archaeology. No unauthorised reproduction.			
	Date:	09/11/2020	Revision Number:	0
	Scale:	Not to scale	Illustrator:	IA
	Path:	S:\PROJECTS\226990\Graphics_Office\Rep figs\HBR\2020_05_07\202 1_09		



Photograph 5.15



Photograph 5.16


	This material is for client report only © Wessex Archaeology. No unauthorised reproduction.			
	Date:	09/11/2020	Revision Number:	0
	Scale:	Not to scale	Illustrator:	IA
	Path:	S:\PROJECTS\226990\Graphics_Office\Rep figs\HBR\2020_05_07\202 1_09		



Photograph 5.17



Photograph 5.18


	This material is for client report only © Wessex Archaeology. No unauthorised reproduction.			
	Date:	09/11/2020	Revision Number:	0
	Scale:	Not to scale	Illustrator:	IA
	Path:	S:\PROJECTS\226990\Graphics_Office\Rep figs\HBR\2020_05_07\202 1_09		



Photograph 5.19



Photograph 5.20


	This material is for client report only © Wessex Archaeology. No unauthorised reproduction.		
	Date:	09/11/2020	Revision Number: 0
	Scale:	Not to scale	Illustrator: IA
	Path:	S:\PROJECTS\226990\Graphics_Office\Rep figs\HBR\2020_05_07\202 1_09	



Photograph 5.21



Photograph 5.22


	This material is for client report only © Wessex Archaeology. No unauthorised reproduction.			
	Date:	09/11/2020	Revision Number:	0
	Scale:	Not to scale	Illustrator:	IA
	Path:	S:\PROJECTS\226990\Graphics_Office\Rep figs\HBR\2020_05_07\202 1_09		



Photograph 5.23



Photograph 5.24


	This material is for client report only © Wessex Archaeology. No unauthorised reproduction.			
	Date:	09/11/2020	Revision Number:	0
	Scale:	Not to scale	Illustrator:	IA
	Path:	S:\PROJECTS\226990\Graphics_Office\Rep figs\HBR\2020_05_07\202 1_09		



Photograph 5.25



Photograph 5.26


	This material is for client report only © Wessex Archaeology. No unauthorised reproduction.			
	Date:	09/11/2020	Revision Number:	0
	Scale:	Not to scale	Illustrator:	IA
	Path:	S:\PROJECTS\226990\Graphics_Office\Rep figs\HBR\2020_05_07\202 1_09		



Photograph 5.27



Photograph 5.28


	This material is for client report only © Wessex Archaeology. No unauthorised reproduction.			
	Date:	09/11/2020	Revision Number:	0
	Scale:	Not to scale	Illustrator:	IA
	Path:	S:\PROJECTS\226990\Graphics_Office\Rep figs\HBR\2020_05_07\202 1_09		



Photograph 5.29



Photograph 5.30


	This material is for client report only © Wessex Archaeology. No unauthorised reproduction.			
	Date:	09/11/2020	Revision Number:	0
	Scale:	Not to scale	Illustrator:	IA
	Path:	S:\PROJECTS\226990\Graphics_Office\Rep figs\HBR\2020_05_07\202 1_09		



Photograph 5.31



Photograph 5.32


	This material is for client report only © Wessex Archaeology. No unauthorised reproduction.		
	Date:	09/11/2020	Revision Number: 0
	Scale:	Not to scale	Illustrator: IA
	Path:	S:\PROJECTS\226990\Graphics_Office\Rep figs\HBR\2020_05_07\202 1_09	



Photograph 5.33



Photograph 5.34


	This material is for client report only © Wessex Archaeology. No unauthorised reproduction.			
	Date:	09/11/2020	Revision Number:	0
	Scale:	Not to scale	Illustrator:	IA
	Path:	S:\PROJECTS\226990\Graphics_Office\Rep figs\HBR\2020_05_07\202 1_09		



Photograph 5.35



Photograph 6.1


	This material is for client report only © Wessex Archaeology. No unauthorised reproduction.		
	Date:	09/11/2020	Revision Number: 0
	Scale:	Not to scale	Illustrator: IA
	Path:	S:\PROJECTS\226990\Graphics_Office\Rep figs\HBR\2020_05_07\202 1_09	



Photograph 6.2



Photograph 6.3


	This material is for client report only © Wessex Archaeology. No unauthorised reproduction.			
	Date:	09/11/2020	Revision Number:	0
	Scale:	Not to scale	Illustrator:	IA
	Path:	S:\PROJECTS\226990\Graphics_Office\Rep figs\HBR\2020_05_07\202 1_09		



Photograph 6.4



Photograph 6.5


	This material is for client report only © Wessex Archaeology. No unauthorised reproduction.		
	Date:	09/11/2020	Revision Number: 0
	Scale:	Not to scale	Illustrator: IA
	Path:	S:\PROJECTS\226990\Graphics_Office\Rep figs\HBR\2020_05_07\202 1_09	



Photograph 6.6



Photograph 6.7

	This material is for client report only © Wessex Archaeology. No unauthorised reproduction.			
	Date:	09/11/2020	Revision Number:	0
	Scale:	Not to scale	Illustrator:	IA
	Path:	S:\PROJECTS\226990\Graphics_Office\Rep figs\HBR\2020_05_07\202 1_09		



Photograph 6.8



Photograph 6.9


	This material is for client report only © Wessex Archaeology. No unauthorised reproduction.		
	Date:	09/11/2020	Revision Number: 0
	Scale:	Not to scale	Illustrator: IA
	Path:	S:\PROJECTS\226990\Graphics_Office\Rep figs\HBR\2020_05_07\202 1_09	



Photograph 6.10



Photograph 6.11


	This material is for client report only © Wessex Archaeology. No unauthorised reproduction.			
	Date:	09/11/2020	Revision Number:	0
	Scale:	Not to scale	Illustrator:	IA
	Path:	S:\PROJECTS\226990\Graphics_Office\Rep figs\HBR\2020_05_07\202 1_09		



Photograph 6.12



Photograph 6.13


	This material is for client report only © Wessex Archaeology. No unauthorised reproduction.			
	Date:	09/11/2020	Revision Number:	0
	Scale:	Not to scale	Illustrator:	IA
	Path:	S:\PROJECTS\226990\Graphics_Office\Rep figs\HBR\2020_05_07\202 1_09		



Photograph 6.14



Photograph 6.15


	This material is for client report only © Wessex Archaeology. No unauthorised reproduction.			
	Date:	09/11/2020	Revision Number:	0
	Scale:	Not to scale	Illustrator:	IA
	Path:	S:\PROJECTS\226990\Graphics_Office\Rep figs\HBR\2020_05_07\202 1_09		



Photograph 6.16



Photograph 6.17


	This material is for client report only © Wessex Archaeology. No unauthorised reproduction.			
	Date:	09/11/2020	Revision Number:	0
	Scale:	Not to scale	Illustrator:	IA
	Path:	S:\PROJECTS\226990\Graphics_Office\Rep figs\HBR\2020_05_07\202 1_09		



Photograph 6.18



Photograph 6.19


	This material is for client report only © Wessex Archaeology. No unauthorised reproduction.			
	Date:	09/11/2020	Revision Number:	0
	Scale:	Not to scale	Illustrator:	IA
	Path:	S:\PROJECTS\226990\Graphics_Office\Rep figs\HBR\2020_05_07\202 1_09		



Photograph 6.20



Photograph 6.21


	This material is for client report only © Wessex Archaeology. No unauthorised reproduction.			
	Date:	09/11/2020	Revision Number:	0
	Scale:	Not to scale	Illustrator:	IA
	Path:	S:\PROJECTS\226990\Graphics_Office\Rep figs\HBR\2020_05_07\202 1_09		



Photograph 6.22



Photograph 6.23

	This material is for client report only © Wessex Archaeology. No unauthorised reproduction.			
	Date:	09/11/2020	Revision Number:	0
	Scale:	Not to scale	Illustrator:	IA
	Path:	S:\PROJECTS\226990\Graphics_Office\Rep figs\HBR\2020_05_07\202 1_09		



Photograph 6.24



Photograph 6.25


	This material is for client report only © Wessex Archaeology. No unauthorised reproduction.		
	Date:	09/11/2020	Revision Number: 0
	Scale:	Not to scale	Illustrator: IA
	Path:	S:\PROJECTS\226990\Graphics_Office\Rep figs\HBR\2020_05_07\202 1_09	



Photograph 6.26



Photograph 6.27


	This material is for client report only © Wessex Archaeology. No unauthorised reproduction.			
	Date:	09/11/2020	Revision Number:	0
	Scale:	Not to scale	Illustrator:	IA
	Path:	S:\PROJECTS\226990\Graphics_Office\Rep figs\HBR\2020_05_07\202 1_09		



Photograph 6.28



Photograph 6.29


	This material is for client report only © Wessex Archaeology. No unauthorised reproduction.			
	Date:	09/11/2020	Revision Number:	0
	Scale:	Not to scale	Illustrator:	IA
	Path:	S:\PROJECTS\226990\Graphics_Office\Rep figs\HBR\2020_05_07\202 1_09		



Photograph 6.30



Photograph 6.31


	This material is for client report only © Wessex Archaeology. No unauthorised reproduction.			
	Date:	09/11/2020	Revision Number:	0
	Scale:	Not to scale	Illustrator:	IA
	Path:	S:\PROJECTS\226990\Graphics_Office\Rep figs\HBR\2020_05_07\202 1_09		



Photograph 6.32



Photograph 6.33


	This material is for client report only © Wessex Archaeology. No unauthorised reproduction.			
	Date:	09/11/2020	Revision Number:	0
	Scale:	Not to scale	Illustrator:	IA
	Path:	S:\PROJECTS\226990\Graphics_Office\Rep figs\HBR\2020_05_07\202 1_09		



Photograph 6.34



Photograph 6.35


	This material is for client report only © Wessex Archaeology. No unauthorised reproduction.			
	Date:	09/11/2020	Revision Number:	0
	Scale:	Not to scale	Illustrator:	IA
	Path:	S:\PROJECTS\226990\Graphics_Office\Rep figs\HBR\2020_05_07\202 1_09		



Photograph 7.1



Photograph 7.2


	This material is for client report only © Wessex Archaeology. No unauthorised reproduction.			
	Date:	09/11/2020	Revision Number:	0
	Scale:	Not to scale	Illustrator:	IA
	Path:	S:\PROJECTS\226990\Graphics_Office\Rep figs\HBR\2020_05_07\202 1_09		

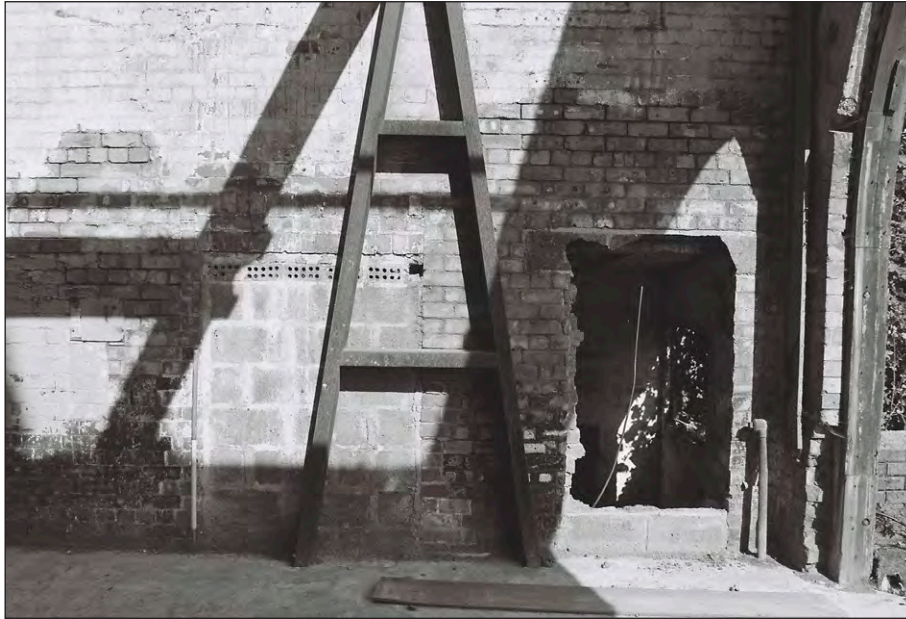


Photograph 7.3



Photograph 7.4

	This material is for client report only © Wessex Archaeology. No unauthorised reproduction.			
	Date:	09/11/2020	Revision Number:	0
	Scale:	Not to scale	Illustrator:	IA
	Path:	S:\PROJECTS\226990\Graphics_Office\Rep figs\HBR\2020_05_07\202 1_09		




Photograph 7.5




Photograph 7.6


	This material is for client report only © Wessex Archaeology. No unauthorised reproduction.			
	Date:	09/11/2020	Revision Number:	0
	Scale:	Not to scale	Illustrator:	IA
	Path:	S:\PROJECTS\226990\Graphics_Office\Rep figs\HBR\2020_05_07\202 1_09		




Photograph 7.7



Photograph 7.8


	This material is for client report only © Wessex Archaeology. No unauthorised reproduction.		
	Date:	09/11/2020	Revision Number: 0
	Scale:	Not to scale	Illustrator: IA
	Path:	S:\PROJECTS\226990\Graphics_Office\Rep figs\HBR\2020_05_07\202 1_09	




Photograph 7.9



Photograph 7.10


	This material is for client report only © Wessex Archaeology. No unauthorised reproduction.			
	Date:	09/11/2020	Revision Number:	0
	Scale:	Not to scale	Illustrator:	IA
	Path:	S:\PROJECTS\226990\Graphics_Office\Rep figs\HBR\2020_05_07\202 1_09		



Photograph 7.11



Photograph 7.12


	This material is for client report only © Wessex Archaeology. No unauthorised reproduction.			
	Date:	09/11/2020	Revision Number:	0
	Scale:	Not to scale	Illustrator:	IA
	Path:	S:\PROJECTS\226990\Graphics_Office\Rep figs\HBR\2020_05_07\202 1_09		



Photograph 7.13




Photograph 7.14


	This material is for client report only © Wessex Archaeology. No unauthorised reproduction.		
	Date:	09/11/2020	Revision Number: 0
	Scale:	Not to scale	Illustrator: IA
	Path:	S:\PROJECTS\226990\Graphics_Office\Rep figs\HBR\2020_05_07\202 1_09	



Photograph 7.15



Photograph 7.16


	This material is for client report only © Wessex Archaeology. No unauthorised reproduction.			
	Date:	09/11/2020	Revision Number:	0
	Scale:	Not to scale	Illustrator:	IA
	Path:	S:\PROJECTS\226990\Graphics_Office\Rep figs\HBR\2020_05_07\202 1_09		



Photograph 7.17




Photograph 7.18


	This material is for client report only © Wessex Archaeology. No unauthorised reproduction.			
	Date:	09/11/2020	Revision Number:	0
	Scale:	Not to scale	Illustrator:	IA
	Path:	S:\PROJECTS\226990\Graphics_Office\Rep figs\HBR\2020_05_07\202 1_09		




Photograph 7.19



Photograph 7.20


	This material is for client report only © Wessex Archaeology. No unauthorised reproduction.			
	Date:	09/11/2020	Revision Number:	0
	Scale:	Not to scale	Illustrator:	IA
	Path:	S:\PROJECTS\226990\Graphics_Office\Rep figs\HBR\2020_05_07\202 1_09		



Photograph 7.21



Photograph 7.22


	This material is for client report only © Wessex Archaeology. No unauthorised reproduction.			
	Date:	09/11/2020	Revision Number:	0
	Scale:	Not to scale	Illustrator:	IA
	Path:	S:\PROJECTS\226990\Graphics_Office\Rep figs\HBR\2020_05_07\202 1_09		



Photograph 7.23



Photograph 7.24


	This material is for client report only © Wessex Archaeology. No unauthorised reproduction.			
	Date:	09/11/2020	Revision Number:	0
	Scale:	Not to scale	Illustrator:	IA
	Path:	S:\PROJECTS\226990\Graphics_Office\Rep figs\HBR\2020_05_07\202 1_09		



Photograph 7.25




Photograph 7.26


	This material is for client report only © Wessex Archaeology. No unauthorised reproduction.			
	Date:	09/11/2020	Revision Number:	0
	Scale:	Not to scale	Illustrator:	IA
	Path:	S:\PROJECTS\226990\Graphics_Office\Rep figs\HBR\2020_05_07\202 1_09		



Photograph 7.27



Photograph 7.28


	This material is for client report only © Wessex Archaeology. No unauthorised reproduction.			
	Date:	09/11/2020	Revision Number:	0
	Scale:	Not to scale	Illustrator:	IA
	Path:	S:\PROJECTS\226990\Graphics_Office\Rep figs\HBR\2020_05_07\202 1_09		



Photograph 7.29



Photograph 7.30


	This material is for client report only © Wessex Archaeology. No unauthorised reproduction.			
	Date:	09/11/2020	Revision Number:	0
	Scale:	Not to scale	Illustrator:	IA
	Path:	S:\PROJECTS\226990\Graphics_Office\Rep figs\HBR\2020_05_07\202 1_09		




Photograph 7.31




Photograph 7.32


	This material is for client report only © Wessex Archaeology. No unauthorised reproduction.			
	Date:	09/11/2020	Revision Number:	0
	Scale:	Not to scale	Illustrator:	IA
	Path:	S:\PROJECTS\226990\Graphics_Office\Rep figs\HBR\2020_05_07\202 1_09		




Photograph 7.33



Photograph 7.34


	This material is for client report only © Wessex Archaeology. No unauthorised reproduction.		
	Date:	09/11/2020	Revision Number: 0
	Scale:	Not to scale	Illustrator: IA
	Path:	S:\PROJECTS\226990\Graphics_Office\Rep figs\HBR\2020_05_07\202 1_09	



Photograph 7.35



Photograph 7.36

	This material is for client report only © Wessex Archaeology. No unauthorised reproduction.			
	Date:	09/11/2020	Revision Number:	0
	Scale:	Not to scale	Illustrator:	IA
	Path:	S:\PROJECTS\226990\Graphics_Office\Rep figs\HBR\2020_05_07\202 1_09		



Photograph 8.1



Photograph 8.2


	This material is for client report only © Wessex Archaeology. No unauthorised reproduction.		
	Date:	09/11/2020	Revision Number: 0
	Scale:	Not to scale	Illustrator: IA
	Path:	S:\PROJECTS\226990\Graphics_Office\Rep figs\HBR\2020_05_07\202 1_09	



Photograph 8.3



Photograph 8.4


	This material is for client report only © Wessex Archaeology. No unauthorised reproduction.			
	Date:	09/11/2020	Revision Number:	0
	Scale:	Not to scale	Illustrator:	IA
	Path:	S:\PROJECTS\226990\Graphics_Office\Rep figs\HBR\2020_05_07\202 1_09		




Photograph 8.5



Photograph 8.6


	This material is for client report only © Wessex Archaeology. No unauthorised reproduction.			
	Date:	09/11/2020	Revision Number:	0
	Scale:	Not to scale	Illustrator:	IA
	Path:	S:\PROJECTS\226990\Graphics_Office\Rep figs\HBR\2020_05_07\202 1_09		



Photograph 8.7



Photograph 8.8


	This material is for client report only © Wessex Archaeology. No unauthorised reproduction.			
	Date:	09/11/2020	Revision Number:	0
	Scale:	Not to scale	Illustrator:	IA
	Path:	S:\PROJECTS\226990\Graphics_Office\Rep figs\HBR\2020_05_07\202 1_09		




Photograph 8.9



Photograph 8.10


	This material is for client report only © Wessex Archaeology. No unauthorised reproduction.			
	Date:	09/11/2020	Revision Number:	0
	Scale:	Not to scale	Illustrator:	IA
	Path:	S:\PROJECTS\226990\Graphics_Office\Rep figs\HBR\2020_05_07\202 1_09		




Photograph 8.11



Photograph 8.12


	This material is for client report only © Wessex Archaeology. No unauthorised reproduction.			
	Date:	09/11/2020	Revision Number:	0
	Scale:	Not to scale	Illustrator:	IA
	Path:	S:\PROJECTS\226990\Graphics_Office\Rep figs\HBR\2020_05_07\202 1_09		



Photograph 8.13




Photograph 8.14


	This material is for client report only © Wessex Archaeology. No unauthorised reproduction.			
	Date:	09/11/2020	Revision Number:	0
	Scale:	Not to scale	Illustrator:	IA
	Path:	S:\PROJECTS\226990\Graphics_Office\Rep figs\HBR\2020_05_07\202 1_09		




Photograph 8.15



Photograph 8.16

	This material is for client report only © Wessex Archaeology. No unauthorised reproduction.			
	Date:	09/11/2020	Revision Number:	0
	Scale:	Not to scale	Illustrator:	IA
	Path:	S:\PROJECTS\226990\Graphics_Office\Rep figs\HBR\2020_05_07\202 1_09		



Photograph 8.17



Photograph 8.18


	This material is for client report only © Wessex Archaeology. No unauthorised reproduction.			
	Date:	09/11/2020	Revision Number:	0
	Scale:	Not to scale	Illustrator:	IA
	Path:	S:\PROJECTS\226990\Graphics_Office\Rep figs\HBR\2020_05_07\202 1_09		



Photograph 8.19




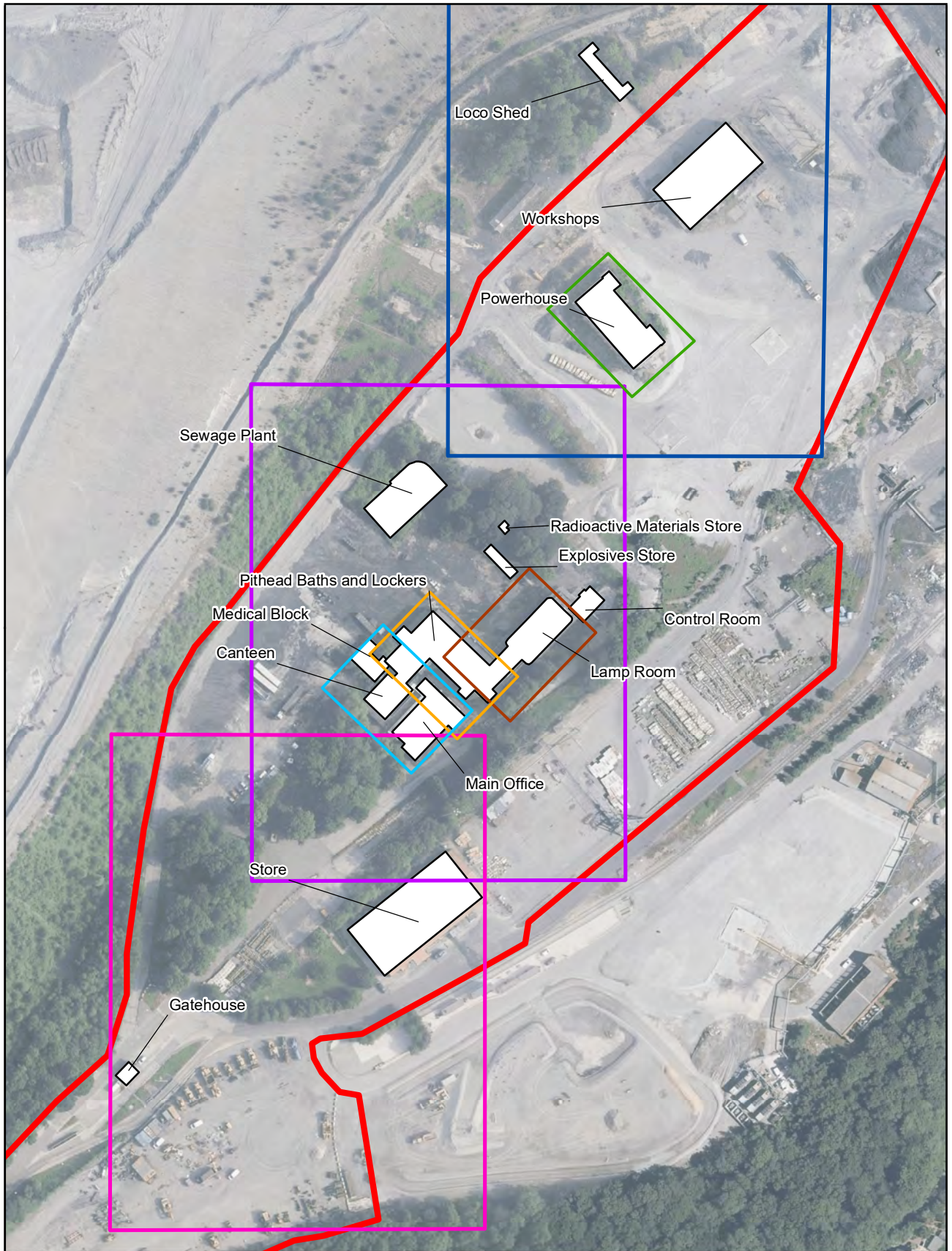
Photograph 8.20

	This material is for client report only © Wessex Archaeology. No unauthorised reproduction.		
	Date:	09/11/2020	Revision Number: 0
	Scale:	Not to scale	Illustrator: IA
	Path:	S:\PROJECTS\226990\Graphics_Office\Rep figs\HBR\2020_05_07\202 1_09	



Photograph 8.21

	This material is for client report only © Wessex Archaeology. No unauthorised reproduction.			
	Date:	09/11/2020	Revision Number:	0
	Scale:	Not to scale	Illustrator:	IA
	Path:	S:\PROJECTS\226990\Graphics_Office\Rep figs\HBR\2020_05_07\202 1_09		



Reproduced from Ordnance Survey®
Licence Number: 100028190

This material is for client report
only © Wessex Archaeology.
No unauthorised reproduction.




Figure 1.1	Figure 1.3	Figures 1.5 - 1.7	Figures 1.10 - 1.11
Figure 1.2	Figure 1.4	Figures 1.8 - 1.9	Site

Date:	03/11/2020	Revision Number:	0
Scale:	1:2,500	Illustrator:	SP
Path:	S:\PROJECTS\226990\GIS\FigsMXD		

Recorded Buildings and Site Layout

Figure 1.1



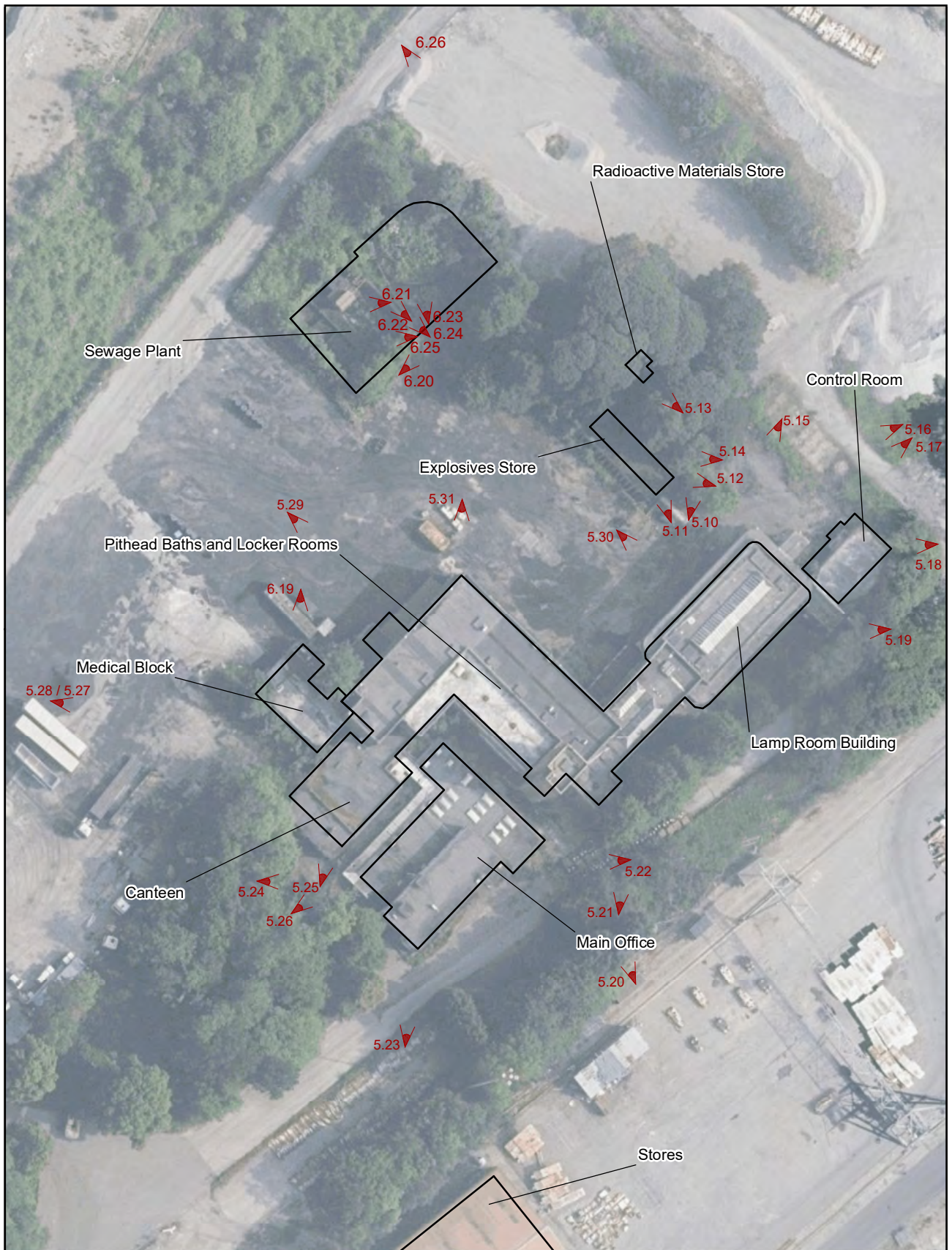
This material is for client report only © Wessex Archaeology. No unauthorised reproduction.

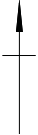



Date:	03/11/2020	Revision Number:	0
Scale:	1:1,000	Illustrator:	SP
Path:	S:\PROJECTS\226990\GIS\FigsMXD		

Powerhouse, Workshops and Loco Shed, with external photo locations

Figure 1.2



<p>This material is for client report only © Wessex Archaeology. No unauthorised reproduction.</p>  				
	Date:	03/11/2020	Revision Number:	0
	Scale:	1:1,000	Illustrator:	SP
	Path:	S:\PROJECTS\226990\GIS\FigsMXD		

Pithead Baths and Lockers, Lamproom building, and other buildings, with external photo locations

Figure 1.3



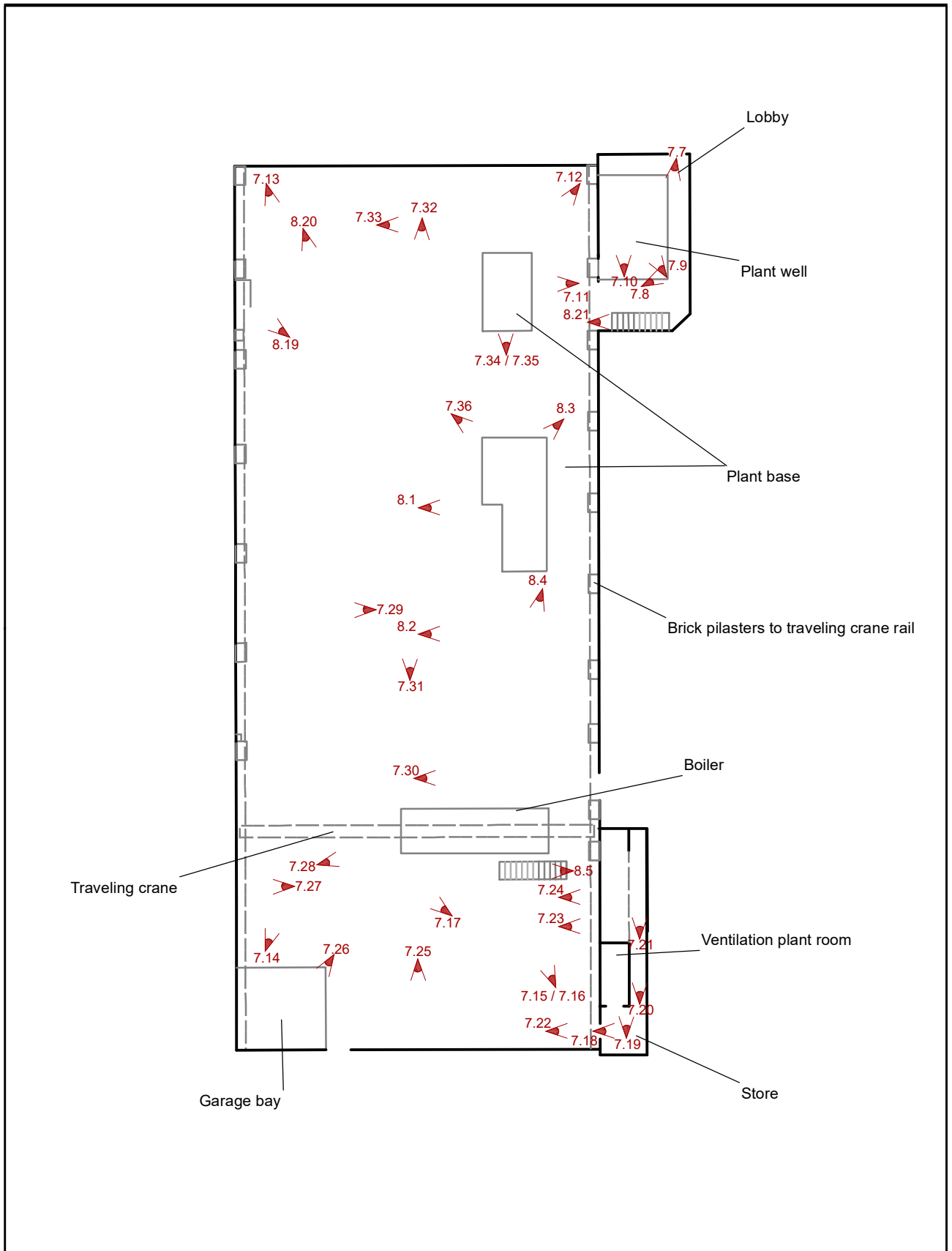
This material is for client report only © Wessex Archaeology. No unauthorised reproduction.



Date:	04/05/2020	Revision Number:	0
Scale:	1:1,000	Illustrator:	SP
Path:	S:\PROJECTS\226990\GIS\FigsMXD		

Stores and Gatehouse, with external photo locations

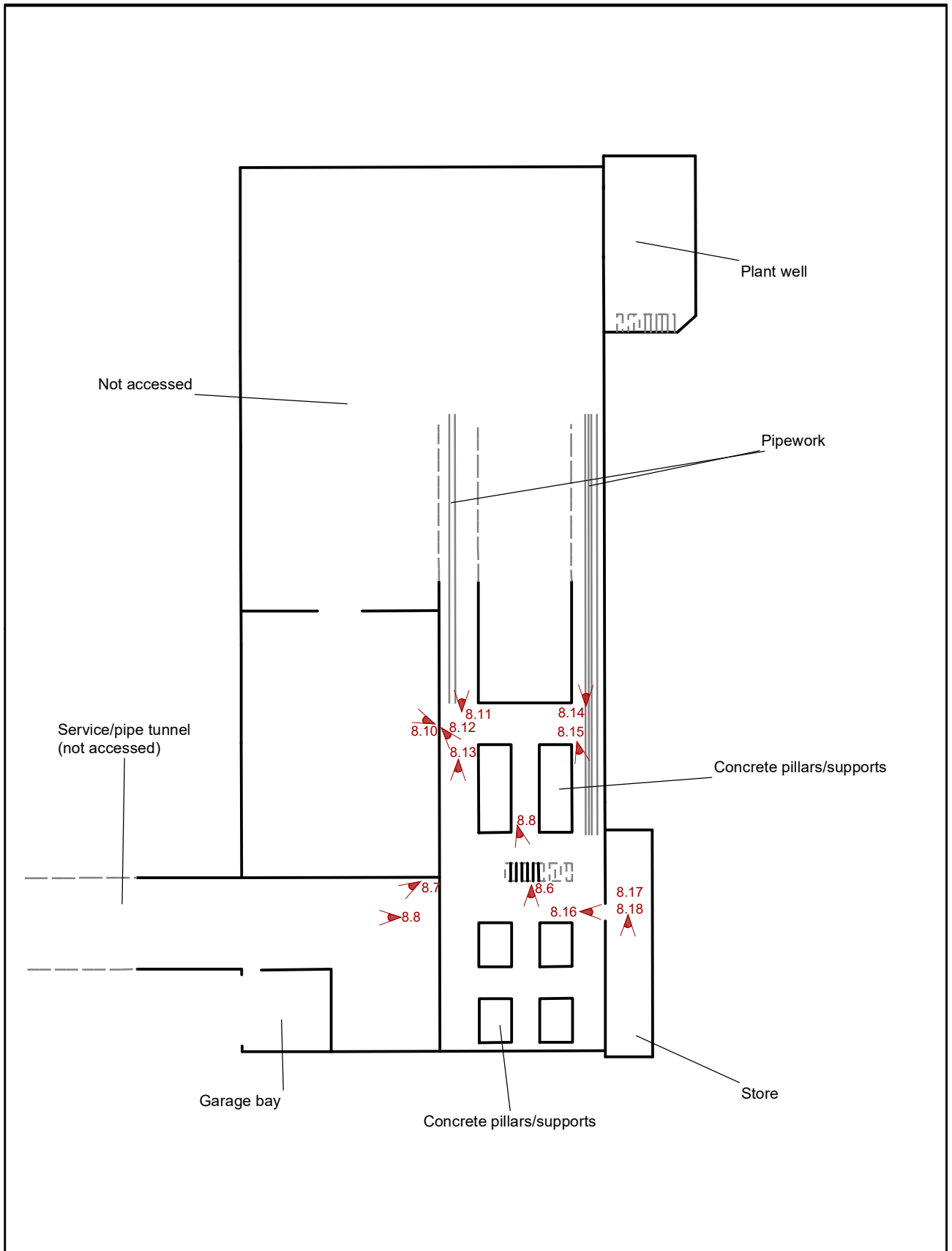
Figure 1.4



<p>This material is for client report only © Wessex Archaeology. No unauthorised reproduction.</p>	<p>— Wall — Below -- Stair above</p> <p>— Ancillary Building Wall — Detail -- Overhead</p>	
	<p>Date: 03/11/2020</p>	<p>Revision Number: 0</p>
<p>Scale: 1:250</p>	<p>Illustrator: SP</p>	
<p>Path: S:\PROJECTS\226990\GIS\FigsMXD</p>		

Ground Floor - Powerhouse, with internal photo locations

Figure 1.5



This material is for client report only © Wessex Archaeology. No unauthorised reproduction.

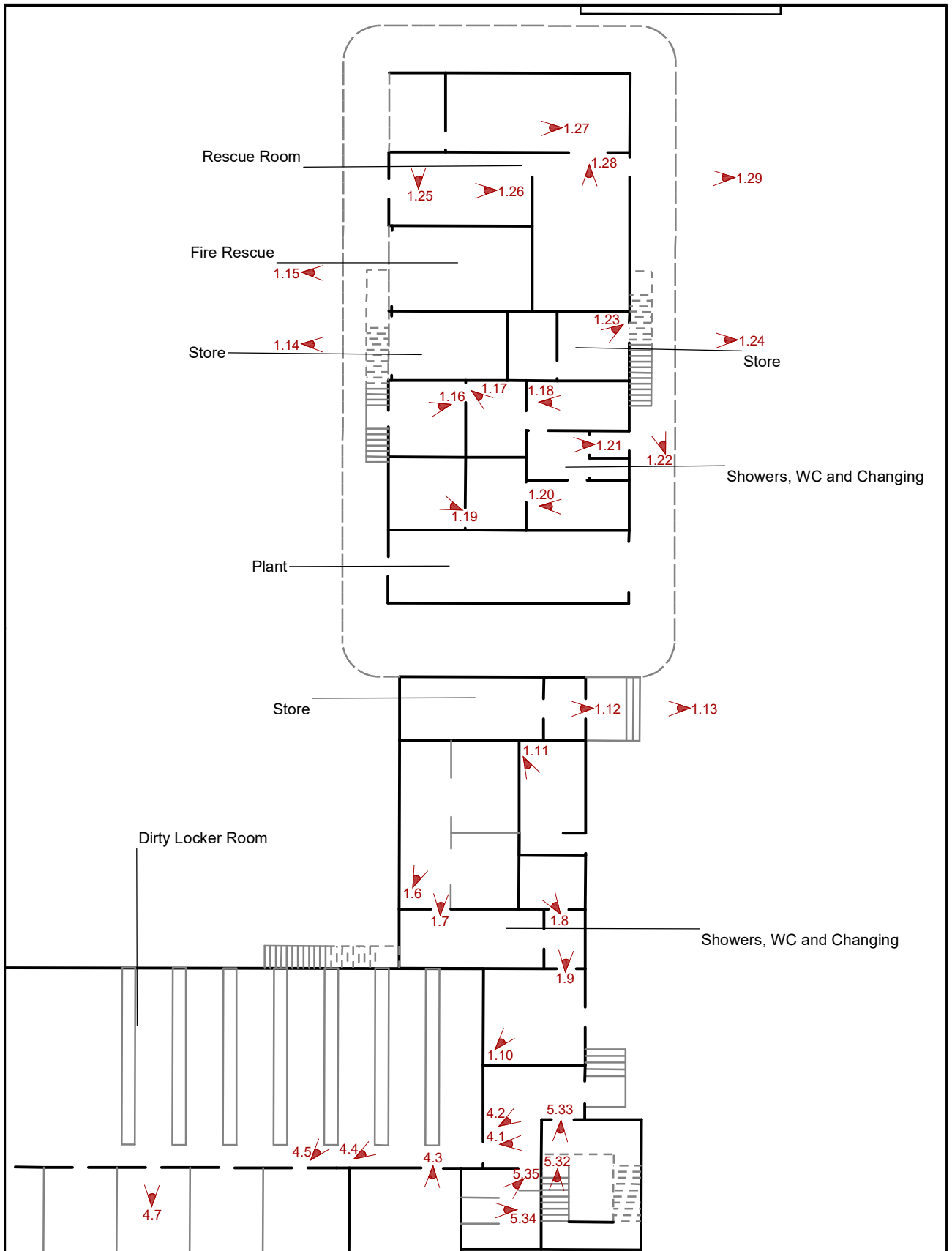
Wall
 Below
 Stair above



Ancillary Building Wall
 Detail
 Overhead

Date:	03/11/2020	Revision Number:	0
Scale:	1:250	Illustrator:	SP
Path:	S:\PROJECTS\226990\GIS\FigsMXD		

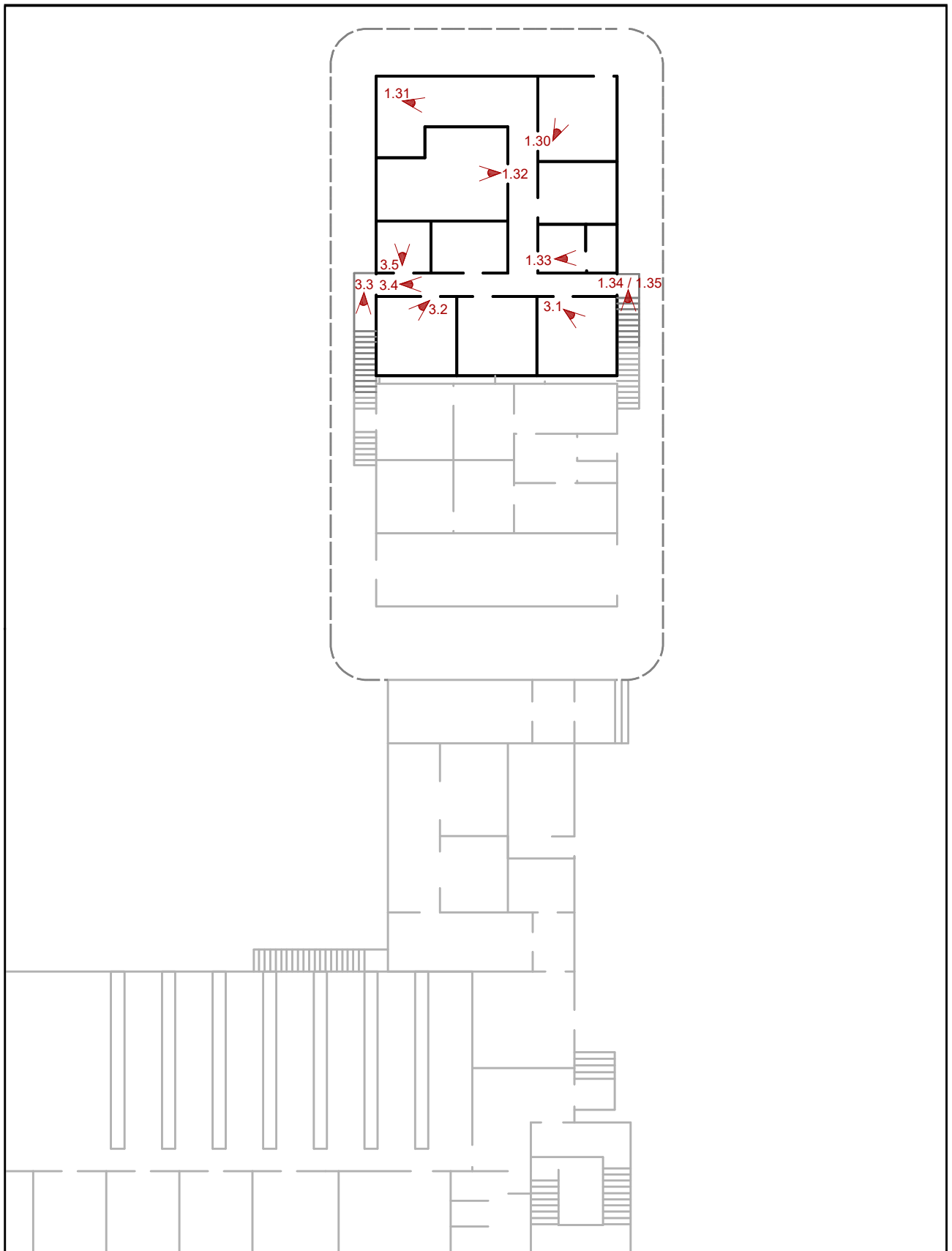
Ground Floor - Powerhouse, with internal photo locations


Figure 1.6



<p>Reproduced from Ordnance Survey® Licence Number: 100028190</p> <p>This material is for client report only © Wessex Archaeology. No unauthorised reproduction.</p>  	<p>— Wall</p>		<p>— Below</p>		<p>-- Stair above</p>	
	<p>— Ancillary Building Wall</p>		<p>— Detail</p>		<p>-- Overhead</p>	
	Date:	03/11/2020	Revision Number:	0		
	Scale:	1:250	Illustrator:	SP		
Path:	S:\PROJECTS\226990\GIS\FigsMXD					

Ground Floor - Lamp Room Building and northeast of Pithead Baths and Lockers, with internal photo locations Figure 1.7

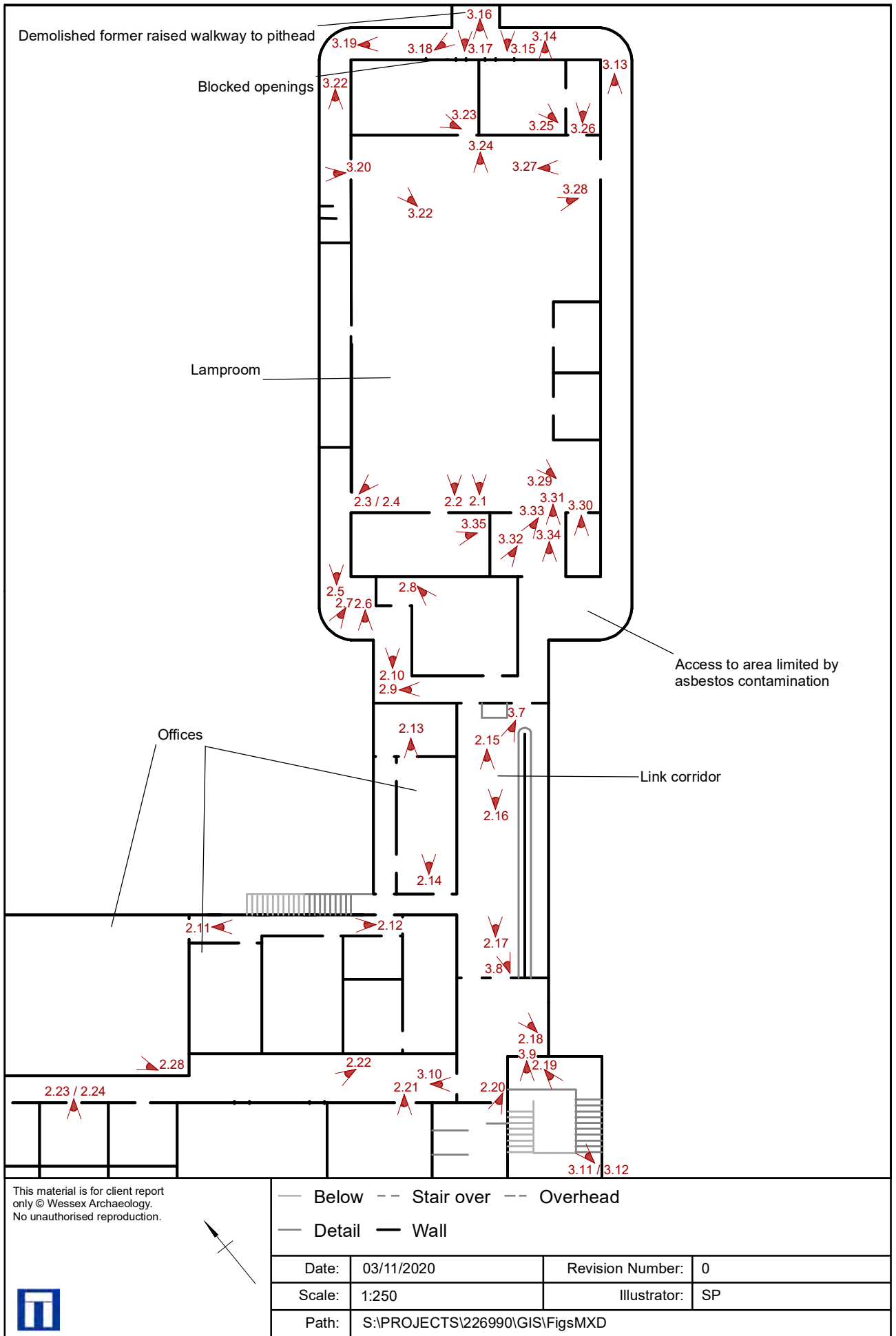


<p>This material is for client report only © Wessex Archaeology. No unauthorised reproduction.</p> 	<p>— Below - - Stair above - - Overhead</p>		
	<p>— Detail — Wall</p>		
	Date:	03/11/2020	Revision Number: 0
	Scale:	1:250	Illustrator: SP
Path:		S:\PROJECTS\226990\GIS\FigsMXD	

Mezzanine Floor - Lamproom Building Offices, with internal photo locations

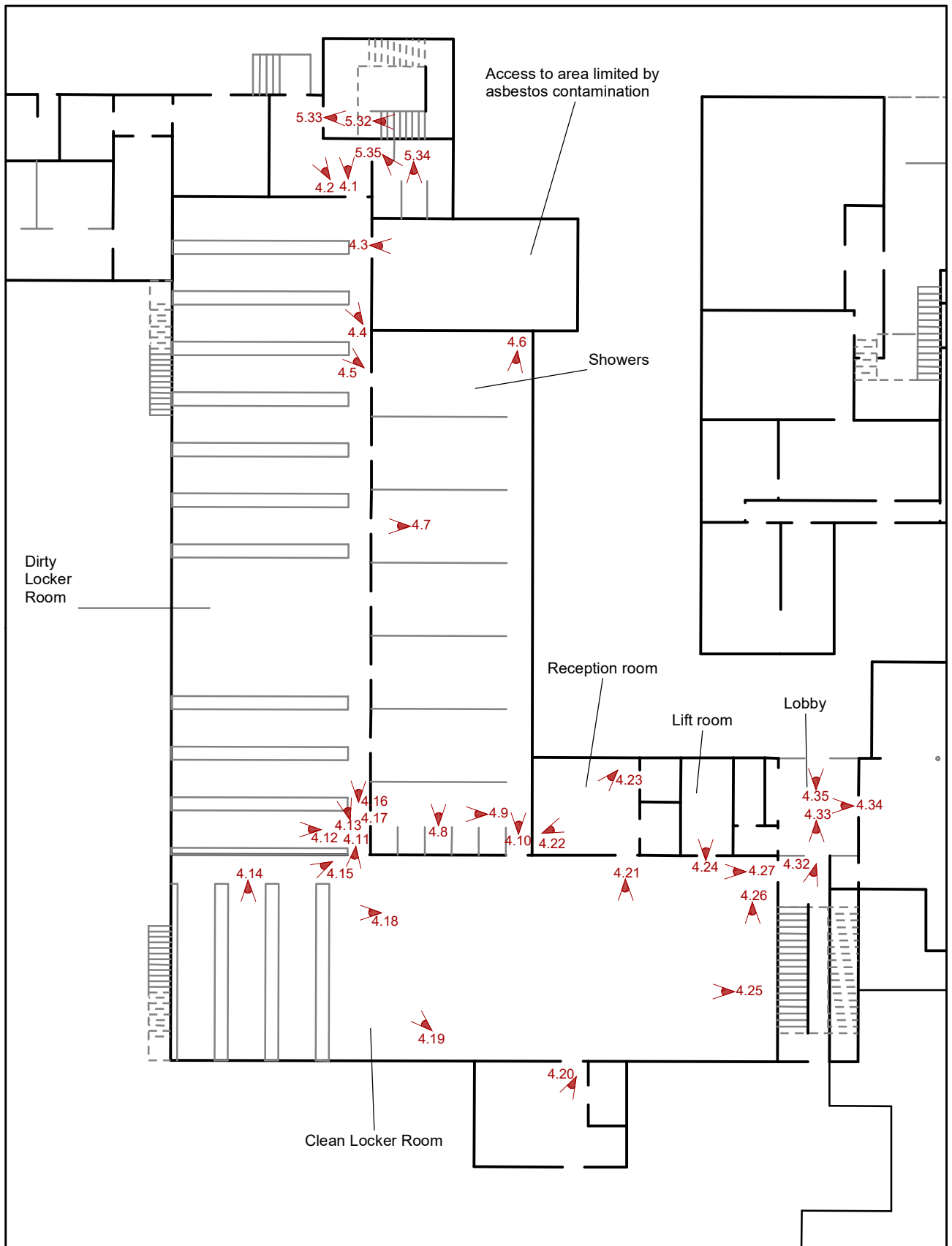
Figure 1.8





First Floor - Lamproom and northeast of Pithead Baths and Lockers, with internal photo locations

Figure 1.9



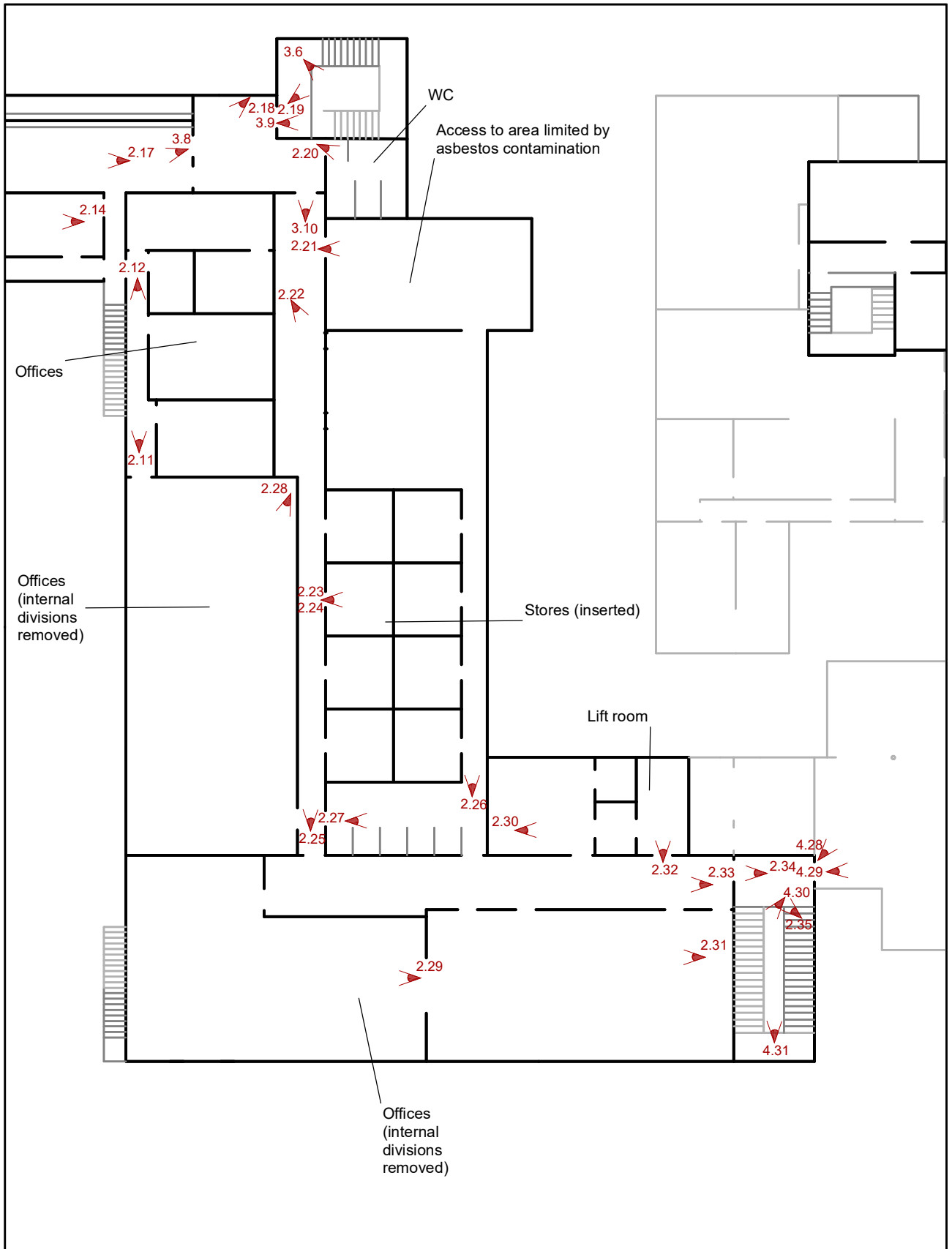
This material is for client report only © Wessex Archaeology. No unauthorised reproduction.

Below
 Stair over
 Overhead
 Detail
 Wall

Date:	03/11/2020	Revision Number:	0
Scale:	1:250	Illustrator:	SP
Path:	S:\PROJECTS\226990\GIS\FigsMXD		

Ground Floor - Pithead Baths and Lockers, with internal photo locations

Figure 1.10



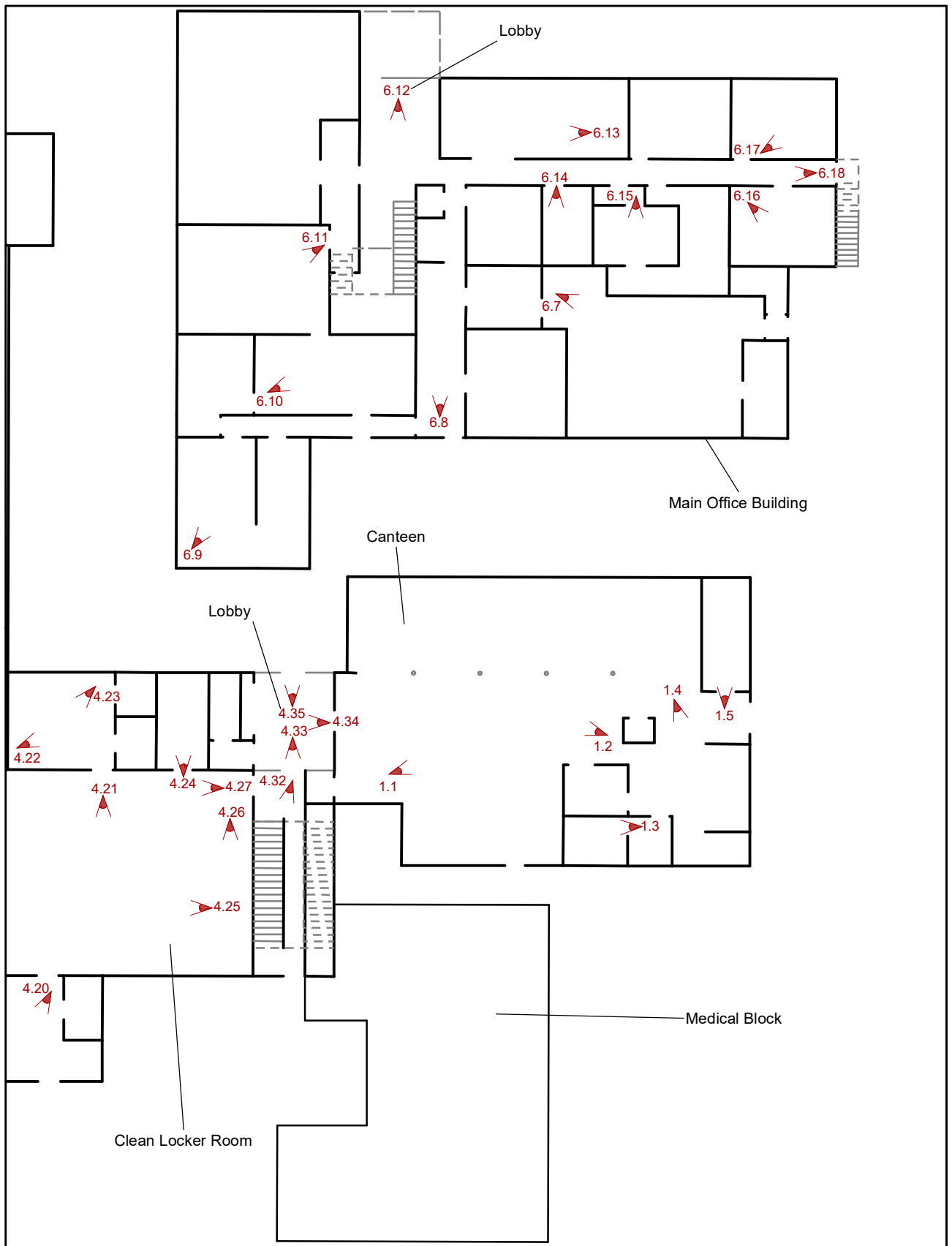
This material is for client report only © Wessex Archaeology. No unauthorised reproduction.

— Below - - - Stair over - - - Overhead
 — Detail — Wall

Date:	03/11/2020	Revision Number:	0
Scale:	1:250	Illustrator:	SP
Path:	S:\PROJECTS\226990\GIS\FigsMXD		

First Floor - Pithead Baths and Lockers, with internal photo locations

Figure 1.11



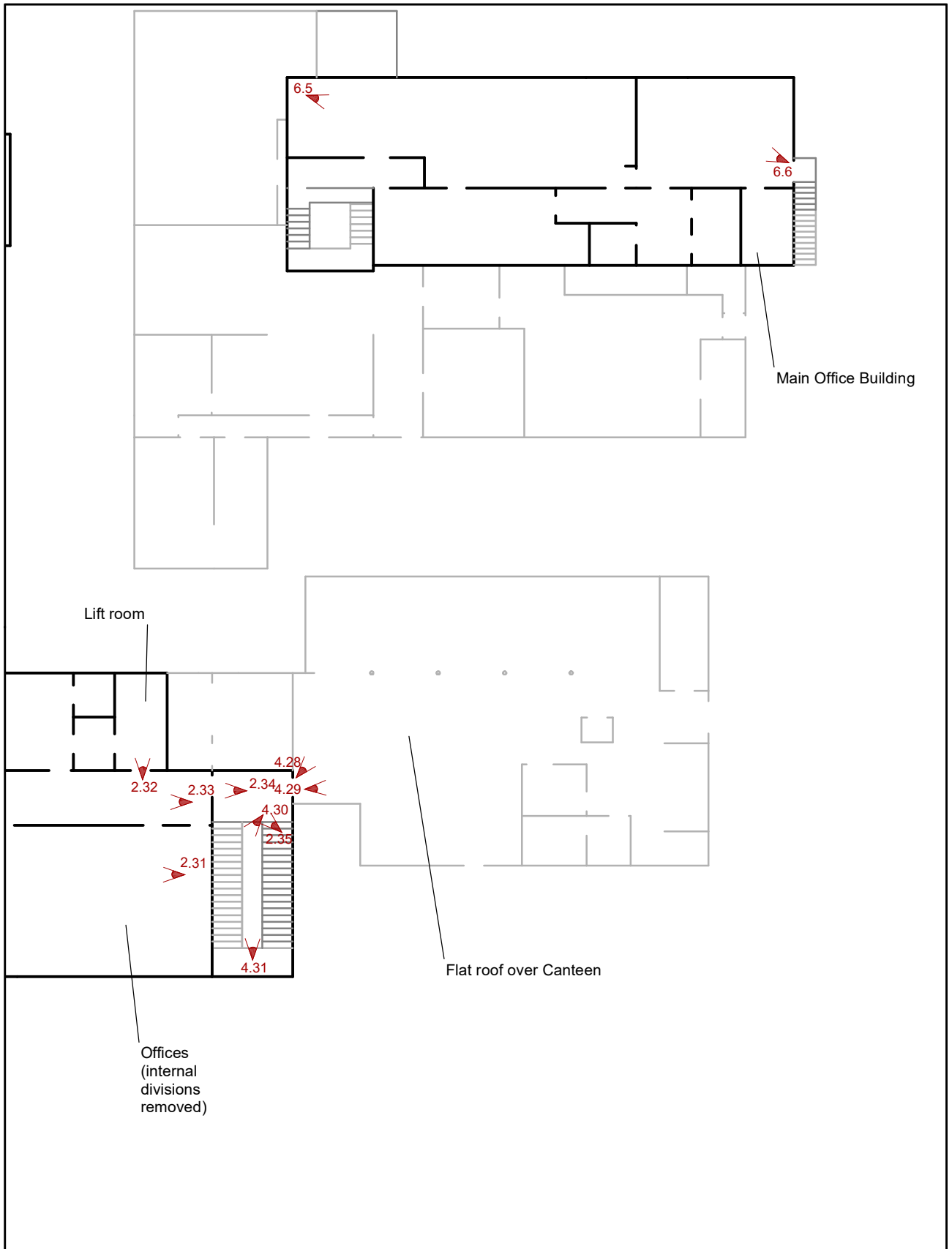
This material is for client report only © Wessex Archaeology. No unauthorised reproduction.

Below
 Stair over
 Overhead
 Detail
 Wall

Date:	03/11/2020	Revision Number:	0
Scale:	1:250	Illustrator:	SP
Path:	S:\PROJECTS\226990\GIS\FigsMXD		

Ground Floor - Canteen, Medical Block and Main Office Building, with internal photo locations

Figure 1.12



<p>This material is for client report only © Wessex Archaeology. No unauthorised reproduction.</p>	<p>— Wall — Below - - Stair above</p> <p>— Wall — Detail - - Overhead</p>			
	Date:	03/11/2020	Revision Number:	0
	Scale:	1:250	Illustrator:	SP
	Path:	S:\PROJECTS\226990\GIS\FigsMXD		

First Floor - Main Office Building, with internal photo locations

Figure 1.13



APPENDIX 2: Written Scheme of Investigation

MALTBY COLLIERY, TICKHILL ROAD MALTBY

RB2019/0639

Condition 11

Written Scheme of Investigation

JAC25443
Maltby Colliery
1.1
11 November 2019

WRITTEN SCHEME OF INVESTIGATION

Quality Management

Version	Status	Authored by	Reviewed by	Approved by	Review date
1.0	Draft	MF (RPS) & LM (WA)			29.10.2019
1.1	Minor revision following SYAS comments				11.11.2019

Approval for issue



11 November 2019

File/Model Location

Document location: S:\documents\Archaeology Jobs\25001 - 26000\25443 - Maltby Colliery Development\POST-CONSENT\WSI

Model / Appendices location:

© Copyright RPS Group Plc. All rights reserved.

The report has been prepared for the exclusive use of our client and unless otherwise agreed in writing by RPS Group Plc, any of its subsidiaries, or a related entity (collectively 'RPS'), no other party may use, make use of, or rely on the contents of this report. The report has been compiled using the resources agreed with the client and in accordance with the scope of work agreed with the client. No liability is accepted by RPS for any use of this report, other than the purpose for which it was prepared. The report does not account for any changes relating to the subject matter of the report, or any legislative or regulatory changes that have occurred since the report was produced and that may affect the report. RPS does not accept any responsibility or liability for loss whatsoever to any third party caused by, related to or arising out of any use or reliance on the report.

RPS accepts no responsibility for any documents or information supplied to RPS by others and no legal liability arising from the use by others of opinions or data contained in this report. It is expressly stated that no independent verification of any documents or information supplied by others has been made. RPS has used reasonable skill, care and diligence in compiling this report and no warranty is provided as to the report's accuracy. No part of this report may be copied or reproduced, by any means, without the prior written consent of RPS.

Prepared by:

RPS

Myk Flitcroft
Director - Archaeology & Heritage

Sherwood House, Sherwood Avenue
Newark, Nottinghamshire NG24 1QQ

T +44 1636 642 707

E myk.flitcroft@rpsgroup.com

Prepared for:

Hargreaves Land Ltd

Contents

1	INTRODUCTION	1
1.1	Site Location and Description	1
1.2	Planning Background	1
1.3	Archaeological Background	2
1.4	Scope of Document.....	2
1.5	Aims and Standards.....	2
2	STRATEGY	3
3	METHODS STATEMENT	4
3.1	Historic building recording.....	4
3.2	Reporting Methods	5
3.3	Archive Storage and Curation	6
4	TIMETABLE & PERSONNEL	8
4.1	Timetable.....	8
4.2	Personnel	8
4.3	Quality	8
5	HEALTH AND SAFETY	10
5.1	Health and Safety.....	10
5.2	Insurance.....	10
6	REFERENCES	11

Figures

Figure 1: Site Location.....	13
Figure 2: Surviving Former Colliery Buildings	14

1 INTRODUCTION

1.1 Site Location and Description

- 1.1.1 The development site lies to the north of Tickhill Road (A631) to the east of Maltby.
- 1.1.2 It comprises approximately 11 hectares of land centred at NGR SK 549 923, and forms part of the former Maltby colliery pit yard.

1.2 Planning Background

- 1.2.1 An application was made to Rotherham Metropolitan Borough Council in April 2019 seeking planning permission for *Demolition of some buildings on site and proposed use of land and buildings for plant, machinery and equipment auction scheme and erection of check-in building, construction of 3.1m display ramp, 2.4m fencing and 6 x 10m lighting columns, all for a 27 year period.* Application ref RB2019/0639.
- 1.2.2 Planning permission was granted by Rotherham Council in October 2019.
- 1.2.3 Condition 11 of the consent relates to the archaeological impact of the development, and requires implementation of a programme of archaeological works:

11: No development, including any demolition and groundworks, shall take place until the applicant, or their agent or successor in title, has submitted a Written Scheme of Investigation (WSI) that sets out a strategy for archaeological investigation and this has been approved in writing by the Local Planning Authority. The WSI shall include:

- The programme and method of site investigation and recording.*
- The requirement to seek preservation in situ of identified features of importance.*
- The programme for post-investigation assessment.*
- The provision to be made for analysis and reporting.*
- The provision to be made for publication and dissemination of the results.*
- The provision to be made for deposition of the archive created.*
- Nomination of a competent person/persons or organisation to undertake the works.*
- The timetable for completion of all site investigation and post-investigation works.*

Thereafter the development shall only take place in accordance with the approved WSI and the development shall not be brought into use until the Local Planning Authority has confirmed in writing that the requirements of the WSI have been fulfilled or alternative timescales agreed.”

Reason:

To ensure that any archaeological remains present, whether buried or part of a standing building, are investigated and a proper understanding of their nature, date, extent and significance gained, before those remains are damaged or destroyed and that knowledge gained is then disseminated.

- 1.2.4 In discussion with the Council’s archaeological advisors, South Yorkshire Archaeology Service (SYAS), it has been confirmed that the programme of site investigation and recording should focus on recording of the surviving former colliery buildings.

1.3 Archaeological Background

- 1.3.1 The known archaeological background to the development site area was reviewed in an archaeological desk-based assessment commissioned to accompany the planning application (CgMs 2019).
- 1.3.2 The desk-based study confirmed that the archaeological interest within the development site related primarily to the former Maltby Main Colliery. The heritage significance of the colliery principally related to the evidence it demonstrated for technological development of coal winding through the 20th Century. However following the colliery's closure in 2012 most of the above-ground buildings within the site, including those of greatest heritage interest, have been demolished. This has significantly reduced the significance of the colliery as a heritage asset.
- 1.3.3 This assessment established that the local area around the current site has a low/moderate potential for the presence of other below-ground archaeological assets. However within the current site, the 20th century colliery development has significantly reduced the likelihood that any earlier assets will have survived, and the assessment concluded that the site has a negligible potential for the presence of any archaeological evidence pre-dating the Maltby Main Colliery.

1.4 Scope of Document

- 1.4.1 This document forms a Written Scheme of Investigation to meet the requirements of Condition 11 of the planning permission.
- 1.4.2 It details a programme of archaeological work to record the former colliery buildings on the site prior to their demolition; analysis and reporting of findings, and archiving of project data.
- 1.4.3 This WSI will be submitted to South Yorkshire Archaeology Service (SYAS), specialist archaeological advisors to Rotherham Metropolitan Borough Council, for technical review, and submitted to the Borough Council for approval in line with the requirements of Condition 11.
- 1.4.4 The archaeological work will be undertaken by a professional team from Wessex Archaeology, a Chartered Institute for Archaeologists (CIfA) Registered Archaeological Organisation (RAO). Wessex's work will be directed by RPS.
- 1.4.5 This WSI has been prepared jointly by RPS and Wessex Archaeology, and presents the strategy and methodology by which the team will undertake the archaeological works.

1.5 Aims and Standards

- 1.5.1 The aim of the programme of archaeological works will be to record - and advance our understanding of - the significance of the former colliery buildings on the site prior to their demolition.
- 1.5.2 This WSI It has been designed in accordance with current best archaeological practice and the appropriate national and regional standards and guidelines including:
- Management of Archaeological Projects (English Heritage, 1991) and MoRPHE (English Heritage 2006);
 - Code of Conduct (Chartered Institute for Archaeology, updated 2014);
 - Standard and Guidance for the Archaeological Investigation and Recording of Standing Buildings or Structures (Chartered Institute for Archaeologists, 2014, updated 2019);
 - Understanding Historic Buildings: a Guide to Good Recording Practice (Historic England, 2016).

2 STRATEGY

- 2.1 In keeping with discussions and informal scoping advice received from SYAS in October 2019, the programme of archaeological works will require a Historic England (HE) **photographic survey** of the extant buildings set for demolition.
- 2.2 The work required will include a comprehensive photographic record of the buildings with accompanying sketch plans to locate the photographic record.
- 2.3 Recording will focus on the extant early and mid-20th century buildings which are to be demolished (highlighted in purple on Figure 2):
- Power House ('17' on Figure 2)
 - Canteen (2)
 - Pithead Baths & Locker Rooms (4)
 - Lamp Room (5)
 - Main Office Block (3)
 - Sewage Plant (48)
 - ancillary Explosives Store and Radioactive Materials Store
- 2.4 A basic record will be made of the other generic 1990s century structures which are to be retained or altered:
- Security / Gatehouse building (12)
 - Workshop (15)
 - Former Stores (36)
- 2.5 A **written report** will be prepared following the recording fieldwork. The report will detail the findings of the archaeological recording. Copies of the report will be deposited with the South Yorkshire Sites and Monuments Record and with the ADS OASIS
- 2.6 The project data will be ordered into an **archive** and deposited with Rotherham Archives to ensure the long-term preservation of the archaeological information.
- 2.7 Any variations to this strategy will be discussed and agreed with SYAS on behalf of the LPA prior to their implementation.

3 METHODS STATEMENT

PREPARED BY WESSEX ARCHAEOLOGY

3.1 Historic building recording

Documentary research

- 3.1.1 Comprehensive documentary research will be undertaken at Rotherham Archives and Local Studies. This research will add to that previously undertaken as part of the Archaeological Desk-Based Assessment and will establish an understanding of the development and historical context of the Site, and obtain any relevant historical plans or photographs of the buildings subject to the recording works. The work will also include a map regression exercise.

Photography

- 3.1.2 A photographic record will be compiled of the extant buildings identified for demolition within the Site which will include:
- *a general view or views of the buildings in their wider setting or landscape;*
 - *the buildings' external appearance. Typically captured in a series of oblique views to show all external elevations of the buildings, and give an overall impression of their size and shape. Where individual elevations include complex historical information, views at right-angles to the plane of the elevation may also be taken;*
 - *further views to reflect the original design intentions of the buildings or architect, if considered necessary, where these are known from documentary sources or can be inferred from documentary sources or can be inferred from the building or its setting;*
 - *the overall appearance of the principal rooms and circulation areas;*
 - *any external or internal detail, structural or decorative, which is relevant to the buildings' design, development and use, with scale where appropriate;*
 - *any machinery or other plant, or evidence for its former existence;*
 - *any dates or other inscriptions; any signage, makers' plates, graffiti which contribute to an understanding of the buildings. A transcription will be made wherever characters are difficult to interpret;*
 - *any building contents which have a significant bearing on the buildings' history; and*
 - *copies of maps, drawings, views and photographs present in the buildings and illustrating their development or that of the site.*
- 3.1.3 A basic photographic record will be compiled of the other 1990s structures which will be retained or converted within the scheme. This will comprise solely:
- *a general view or views of the buildings in their wider setting or landscape;*
- 3.1.4 A photographic scale of an appropriate size will be included in all detailed views, where possible. The location and direction of the photographic views will be recorded on either copies of any 'as existing' plans supplied by the client, or sketch plans produced by Wessex Archaeology during the recording works. Accompanying photographic registers will record, as a minimum, the direction of the view and a brief description of the subject and location.

- 3.1.5 The full photographic record, together with annotated sketch plans and photographic registers, form part of the project archive. Selected images from the photographic record may be used to illustrate the report, although the full photographic record (with the exception of duplicated views) will be included as part of the final report. The report figures will include plans showing the location of photographic plates used in the report.
- 3.1.6 General photographs will be taken using a 35 mm SLR camera with black-and-white film. The photographs will then be printed at 6" x 4". Detail photographs of structural elements will if possible be taken with a camera with perspective control. All detail photographs will contain a graduated photographic scale of appropriate dimensions wherever possible. A two metre ranging rod, discretely positioned, will be included in a selection of general shots, sufficient to independently establish the scale of all elements of the structures.
- 3.1.7 All record photographs will be black-and-white, using conventional silver-based film only, such as Ilford FP4 or HP5, or Delta 400 Pro (a recent replacement for HP5 in certain film sizes such as 220).
- 3.1.8 Digital photography will be used in addition to, but will not form part of, the formal archive created. The digital record will comprise high-quality digital format taken with a Canon EOS 5D MkII full frame digital camera (with 21 megapixel capability). All photography will comply with Historic England guidance (Historic England 2015 and 2016).
- 3.1.9 A photographic register will be maintained detailing (as a minimum) location, direction and subject of shot; a separate photographic register will be maintained for digital photographs. The position and direction of each photograph will be noted on a copy of a plan, which will also be marked with a north pointer.

Written Record

- 3.1.10 A written record will be made of the buildings subject to recording commensurate with the requirements of the Historic England photographic survey (HE 2016) and will comprise:
- *the buildings' location (NGR and address);*
 - *a note of any statutory designations; and*
 - *the date when the record was made, the names of recorder(s) and the location of any archive material.*

Drawn record

- 3.1.11 The drawn record, in line with Historic England guidelines, will comprise the utilisation of existing plans, should they be provided, in order to locate the photographic record. If these do not exist for the buildings, then sketch plans will be produced on site and reproduced in the report. No further measure survey will form part of the recording works.

3.2 Reporting Methods

General

- 3.2.1 Following the completion of the archive and documentary research, and on-site survey work, a report will be produced. This will be submitted to the Client, and SYAS for comment.

- 3.2.2 Once approved, the final report will be formally issued as a full digital pdf copy. Copies will also be deposited with the South Yorkshire Sites and Monuments Record, for which a hard copy can be supplied upon request.
- 3.2.3 The report will include the following elements:
- *a non-technical summary;*
 - *Site location and NGR;*
 - *archaeological and historic background;*
 - *the date(s) of the survey;*
 - *the aims and methods used;*
 - *a brief description of the buildings;*
 - *sketch plans of the buildings annotated with photographic views;*
 - *the photographic record;*
 - *conclusions*
 - *archive preparation and deposition arrangements; and*
 - *references.*

OASIS

- 3.2.4 An OASIS online record (<http://oasis.ac.uk/pages/wiki/Main>) will be created, with key fields completed, and a .pdf version of the final report submitted. Subject to any contractual requirements on confidentiality, copies of the OASIS record will be integrated into the relevant local and national records and published through the Archaeology Data Service ArchSearch catalogue.

3.3 Archive Storage and Curation

- 3.3.1 Arrangements will be made with Rotherham Archives for the deposition of the historic building record archive.
- 3.3.2 The project archive will be prepared to the appropriate nationally recommended standards (SMA 1995; AAF 2011; ClfA 2014), and following any specific guidelines issued by Rotherham Archives.

Security copy

- 3.3.3 In line with current best practice (e.g. Brown 2011), on completion of the project a security copy of the written records will be prepared, in the form of a digital PDF/A file. PDF/A is an ISO-standardised version of the Portable Document Format (PDF) designed for the digital preservation of electronic documents through omission of features ill-suited to long-term archiving.

Archive and report copyright

- 3.3.4 The full copyright of the written/illustrative/digital archive relating to the project will be retained by Wessex Archaeology under the *Copyright, Designs and Patents Act 1988* with all rights reserved. The client will be licenced to use each report for the purposes that it was produced in relation to the project as described in the specification. The museum, however, will be granted an exclusive licence for the use of the archive for educational

purposes, including academic research, providing that such use conforms to the *Copyright and Related Rights Regulations 2003*.

- 3.3.5 Information relating to the project will be deposited with the Sites and Monuments Record (SMR) where it can be freely copied without reference to Wessex Archaeology for the purposes of archaeological research, or development control within the planning process.

Third party data copyright

- 3.3.6 This document, the historic building record report and the project archive may contain material that is non-Wessex Archaeology copyright (eg, Ordnance Survey, British Geological Survey, Crown Copyright), or the intellectual property of third parties, which Wessex Archaeology are able to provide for limited reproduction under the terms of our own copyright licences, but for which copyright itself is non-transferable by Wessex Archaeology. Users remain bound by the conditions of the Copyright, Designs and Patents Act 1988 with regard to multiple copying and electronic dissemination of such material.

4 TIMETABLE & PERSONNEL

4.1 Timetable

- 4.1.1 Survey fieldwork is expected to take place in November 2019.
- 4.1.2 The photographic recording fieldwork is anticipated to take approximately two days to complete on-site.
- 4.1.3 Preparation of the survey report will take 4-6 weeks following the completion of fieldwork.

4.2 Personnel

- 4.2.1 Myk Flitcroft MCIfA (RPS), will manage implementation of the programme of works on behalf of Hargreaves Land.
- 4.2.2 The historic building recording will be directed and supervised by experienced buildings archaeologists from Wessex Archaeology's core staff, who will be on site at all times for the length of fieldwork, as required. The overall responsibility for the conduct and management of the project will be held by one of Wessex Archaeology's project managers, who will visit the site, as appropriate, to monitor progress and to ensure that the scope of works is adhered to. The appointed project manager and buildings archaeologists will be involved in all phases of the investigation through to its completion.
- 4.2.3 The following key staff are proposed:
 - Project Manager Lucy Marston
 - Senior Buildings Archaeologist Alvaro Mora-Ottomano
 - Senior Buildings Archaeologist Seth Price
- 4.2.4 Wessex Archaeology reserves the right, due to unforeseen circumstances (eg, annual leave, sick leave, maternity, retirement etc) to replace nominated personnel with alternative members of staff of comparable expertise and experience.

4.3 Quality

Internal quality standards

- 4.3.1 Wessex Archaeology is an ISO 9001 accredited organisation (certificate number FS 606559), confirming the operation of a Quality Management System which complies with the requirements of ISO 9001:2015 – covering professional archaeological and heritage advice and services. The award of the ISO 9001 certificate, independently audited by the British Standards Institution (BSI), demonstrates Wessex Archaeology's commitment to providing quality heritage services to our clients. ISO (the International Organisation for Standardisation) is the most recognised standards body in the world, helping to drive excellence and continuous improvement within businesses.
- 4.3.2 Wessex Archaeology operates a computer-assisted project management system. Projects are assigned to individual project managers who are responsible for the successful completion of all aspects of the project. This includes monitoring project progress and quality; controlling the project budget from inception to completion; and all aspects of Health and Safety for the project. At all stages the project manager will carefully assess and monitor performance of staff and adherence to objectives,

timetables and budgets, while the manager's performance is monitored in turn by the team leader or regional director.

- 4.3.3 All work is monitored and checked whilst in progress on a regular basis by the project manager, and all reports and other documents are checked (where applicable) by the team leader/technical manager, or regional director, before being issued. A series of guideline documents or manuals form the basis for all work. The technical managers in the Graphics, Finds and Analysis, GeoServices and IT sections provide additional assistance and advice.
- 4.3.4 All staff are responsible for following Wessex Archaeology's quality standards but the overall adherence to and setting of these standards is the responsibility of the senior management team in consultation with the team leaders/regional directors who also ensure projects are adequately programmed and resourced within Wessex Archaeology's portfolio of project commitments.

5 HEALTH AND SAFETY

5.1 Health and Safety

- 5.1.1 Health and Safety considerations will be of paramount importance in conducting all fieldwork. Safe working practices will override archaeological considerations at all times. Wessex Archaeology will supply trained, competent and suitably qualified staff to perform the tasks and operate the equipment used on site. All work will be carried out in accordance with the Health and Safety at Work Act 1974 and the Management of Health and Safety at Work Regulations 1999, and all other applicable Health and Safety legislation, regulations and codes of practice in force at the time.
- 5.1.2 Wessex Archaeology will supply a copy of the company's Health and Safety Policy and a Risk Assessment to the client before the commencement of the evaluation. The Risk Assessment will have been read, understood and signed by all staff attending the site before any fieldwork commences. Wessex Archaeology staff will comply with the Personal Protective Equipment (PPE) requirements for working on the site, and any other specific additional requirements of the principal contractor.
- 5.1.3 All fieldwork staff are certified through the Construction Skills Certification Scheme (CSCS) or UK equivalent and have had UKATA Asbestos Awareness Training. Key staff also have qualifications in the use of CAT and Genny equipment and as banksmen/Plant Machinery Marshalls through the National Plant Operators Recognitions Scheme (NPORS).

5.2 Insurance

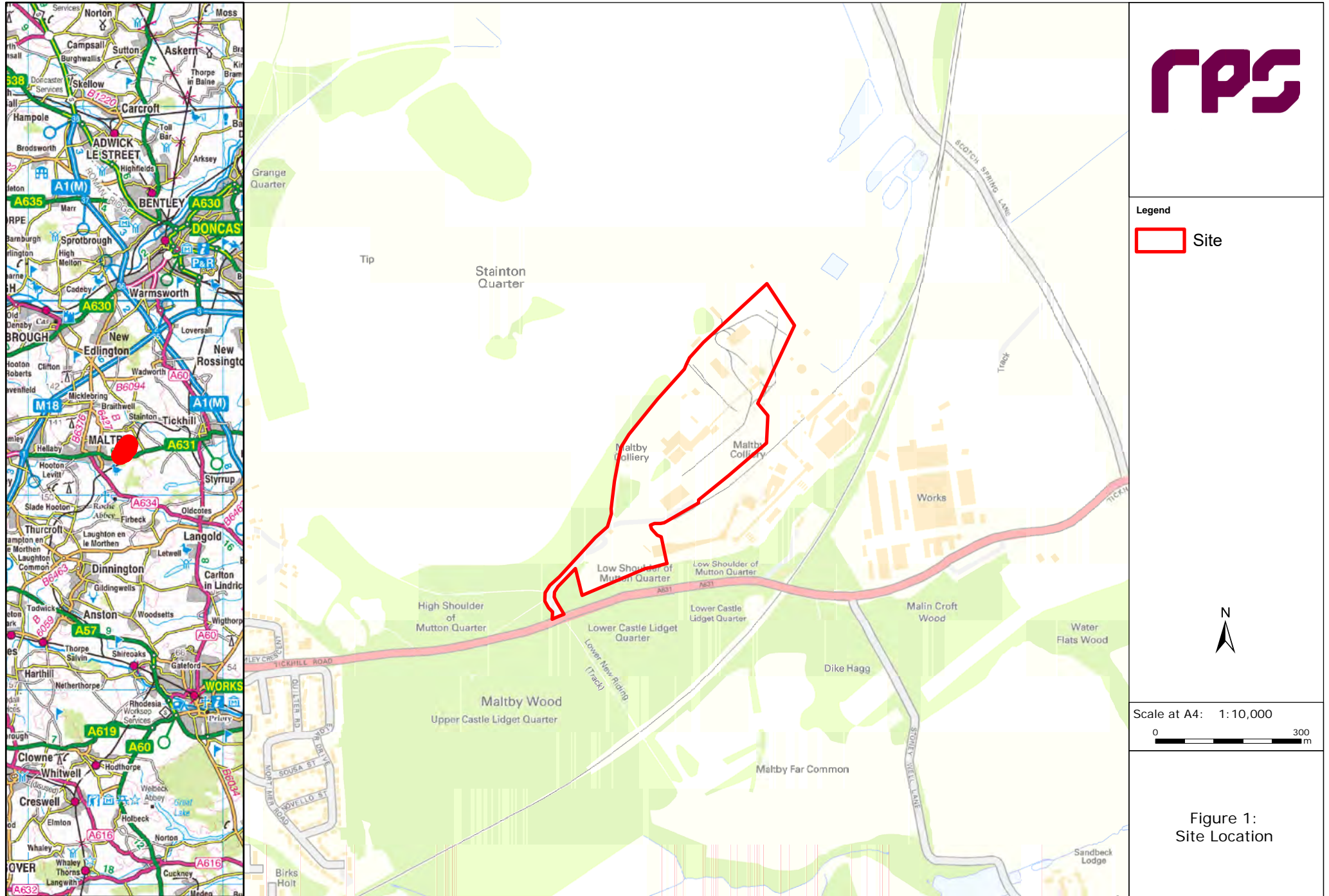
- 5.2.1 Wessex Archaeology has both Public Liability (£10,000,000) and Professional Indemnity Insurance (£5,000,000).

6 REFERENCES

- Archaeological Archives Forum, 2007. *Guide to best practice in creation, compilation, transfer and curation for archaeological archives*
- Chartered Institute for Archaeologists, 2014. *Standard and Guidance for the Creation, Transfer and Deposition of Archaeological Archives*
- Chartered Institute for Archaeologists, 2019. *Standard and Guidance for the Archaeological Investigation and Recording of Standing Buildings or Structures*
- Historic England 2015 *Digital Image Capture and File Storage: Guidelines for Best Practice*
- Historic England 2016 *Understanding Historic Buildings: a guide to good recording practice*
- MHCLG, 2019. *National Planning Policy Framework ("NPPF")*
- Museums and Galleries Commission, 1992. *Standards in the Museum Care of Archaeological Collections*
- Society of Museum Archaeologists 1995 *Towards an Accessible Archaeological Archive*
- UKIC, 1990. *Guidelines for the Preparation of Excavation Archives for long-term storage*
- UKIC, 1998. *First Aid for Finds*



FIGURES



Legend

 Site



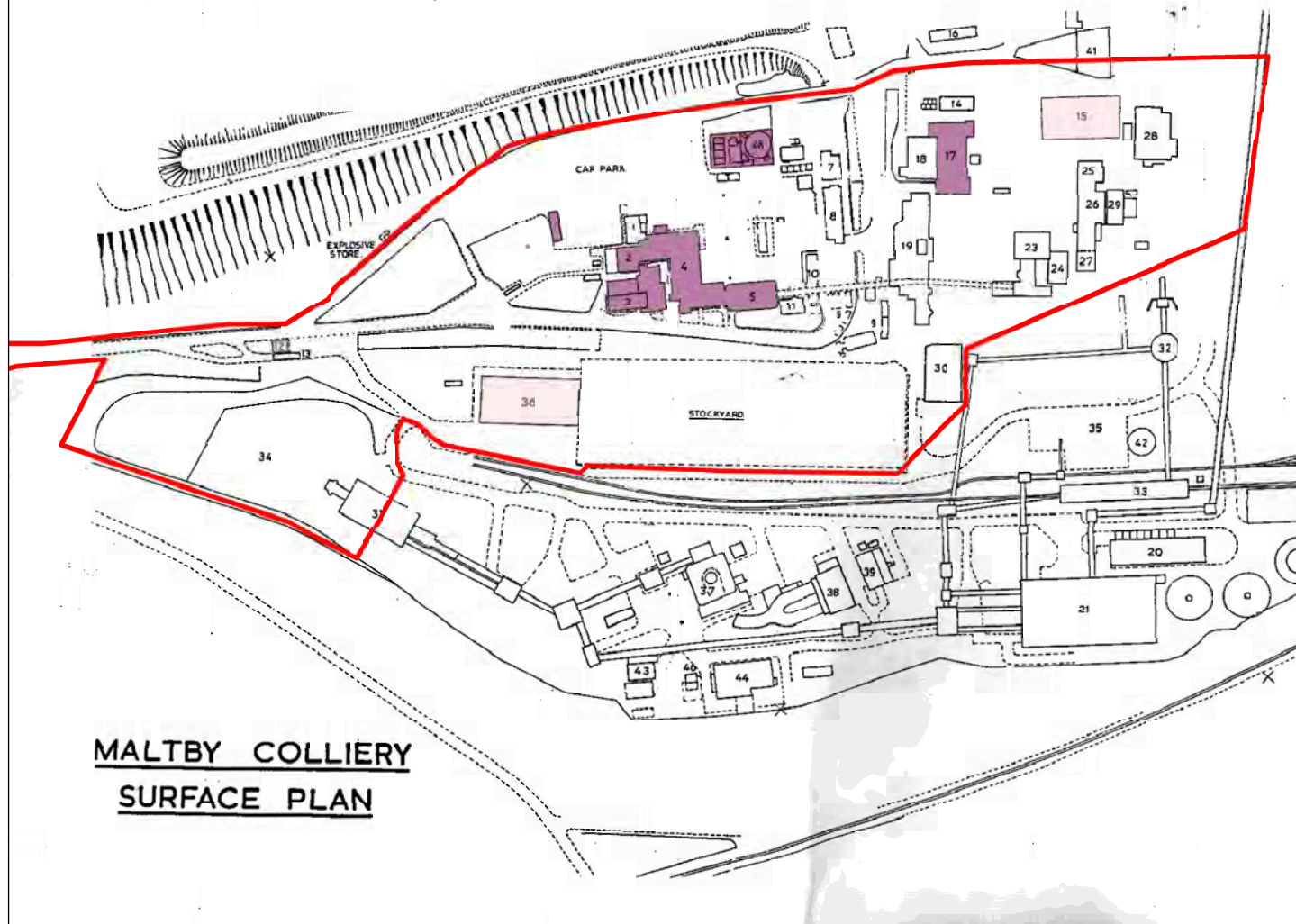
Scale at A4: 1:10,000



Figure 1:
Site Location



1) Maltby Colliery, surface plan, undated. (British Coal).



**MALTBY COLLIERY
SURFACE PLAN**

REFERENCE

- 1. Medical Centre
- 2. Canteen
- 3. Main Office Block
- 4. Baths
- 5. Lamproom
- 6. Cable Compound
- 7. Switch Room
- 8. Electrical Workshops
- 9. Contractors Offices
- 10. Engineering Offices
- 11. Control Room
- 12. Security Office
- 13. Weigh Bridge
- 14. Reservoir
- 15. Workshops
- 16. Store Shed
- 17. Power House
- 18. No. 1 Winder
- 19. No. 1 Downcast Shaft
- 20. C.P.P. Control Room
- 21. Coal Preparation Plant
- 22.
- 23. No. 2 Downcast Shaft
- 24. M.G. House
- 25. Blacksmiths
- 26. Fitters
- 27. Joiners
- 28. Stores
- 29. New Erectors
- 30. Cable Compound
- 31. 10,000 Tonne Bunker
- 32. 3000 Tonne Bunker
- 33. Rapid Loading Bunker
- 34. R.O.M. Coal Stacking Site
- 35. Cobbles Pad
- 36. New Stores
- 37. No. 3 Shaft
- 38. Fan House
- 39. Methane House
- 40. Fuel Storage Pad
- 41. Duck Pond Reservoir
- 42. Baum Tower
- 43. Welding Shop
- 44. B.C.C. Sub-Station
- 45.
- 46. Harmonic Filter
- 47. U/Mgrs & Engineers
- 48. Sewage Plant
- 49.
- 50.
- 51. Weigh Office

Legend

Extant Building

- Photo Record
- Basic Record
- Site



Scale at A4: 1:4,000

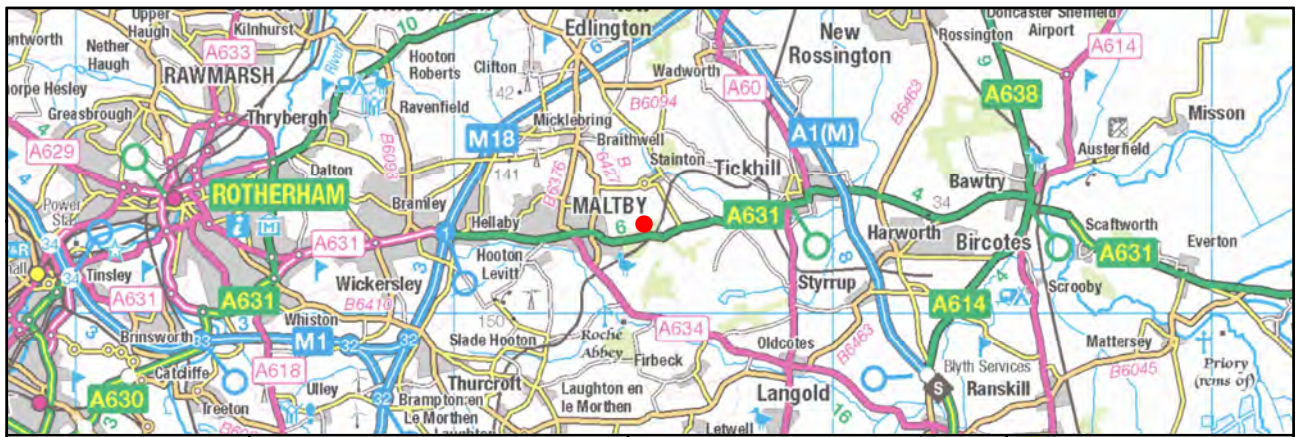


Figure 2:
Colliery Plan -
Extant Buildings

(from HBMC 1994)



FIGURES AND PLATES



Reproduced from Ordnance Survey®
Licence Number: 100028190

This material is for client report
only © Wessex Archaeology.
No unauthorised reproduction.

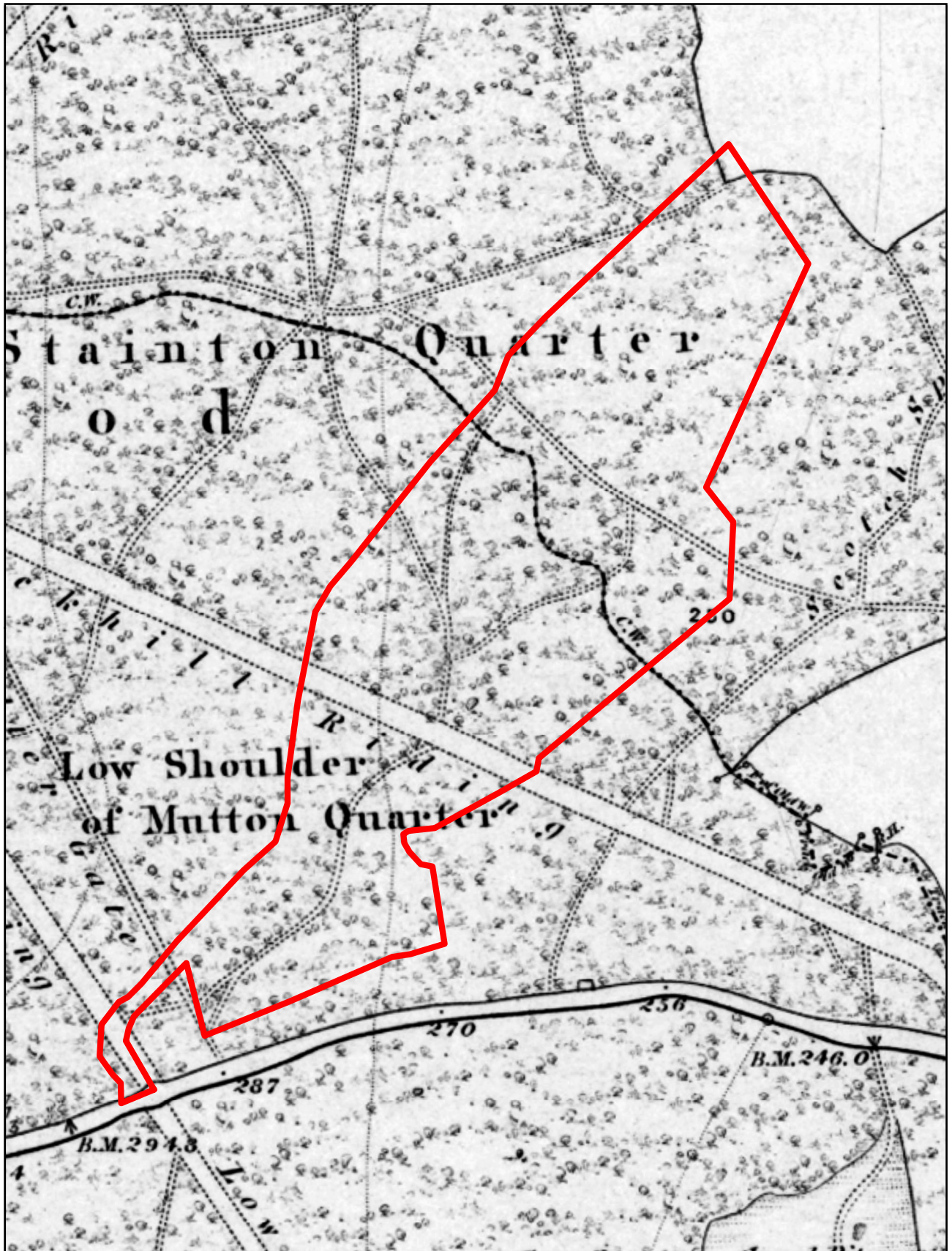


□ Site

Date:	04/05/2020	Revision Number:	0
Scale:	1:10,000	Illustrator:	SP
Path:	S:\PROJECTS\226990\GIS\FigsMXD		



Site Location

Figure 1




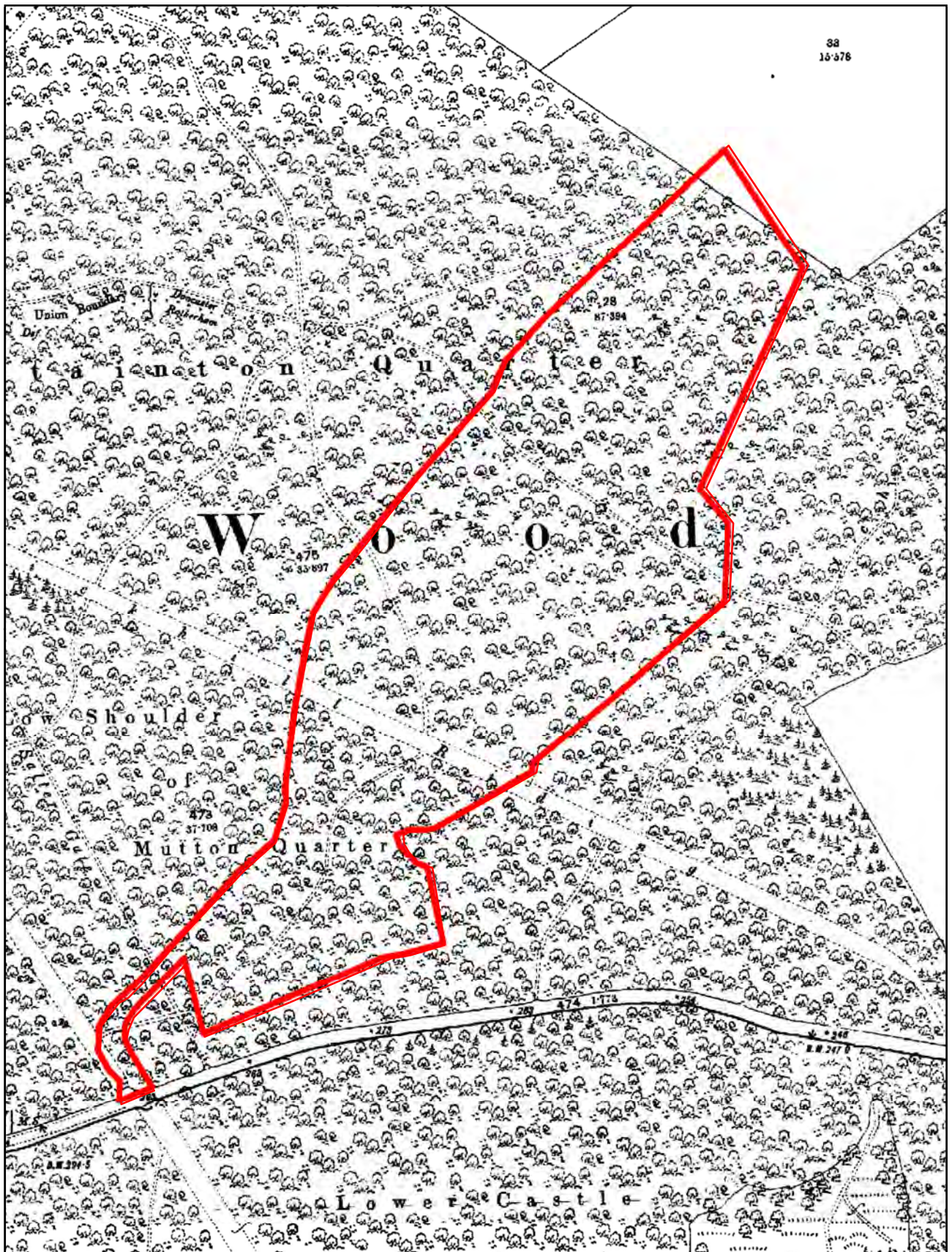
Reproduced from Ordnance Survey®
Licence Number: 100028190

This material is for client report only © Wessex Archaeology.
No unauthorised reproduction.

  Site

Date:	04/05/2020	Revision Number:	0
Scale:	1:4,000	Illustrator:	SP
Path:	S:\PROJECTS\226990\GIS\FigsMXD		





38
15-378

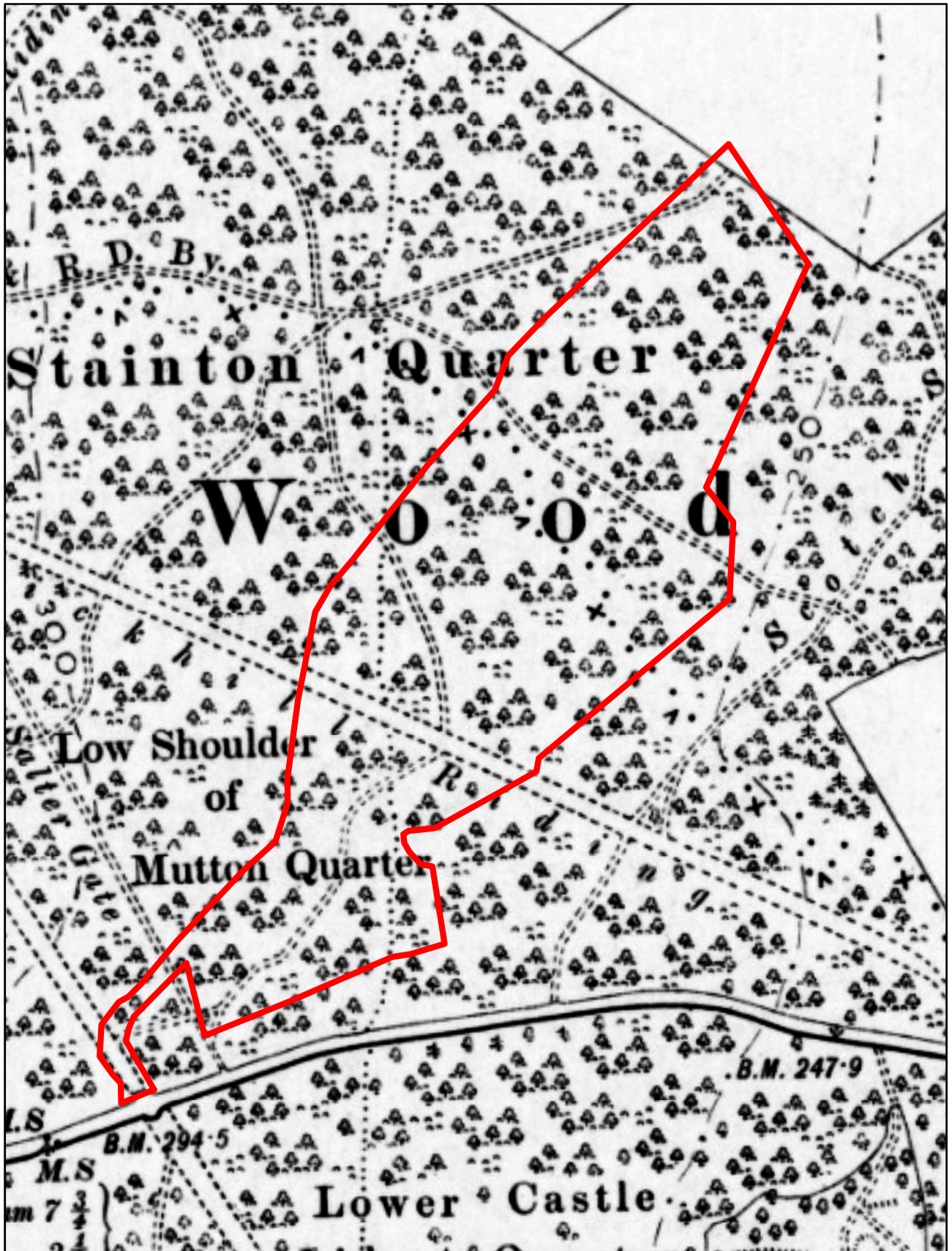
Reproduced from Ordnance Survey®
Licence Number: 100028190




This material is for client report
only © Wessex Archaeology.
No unauthorised reproduction.

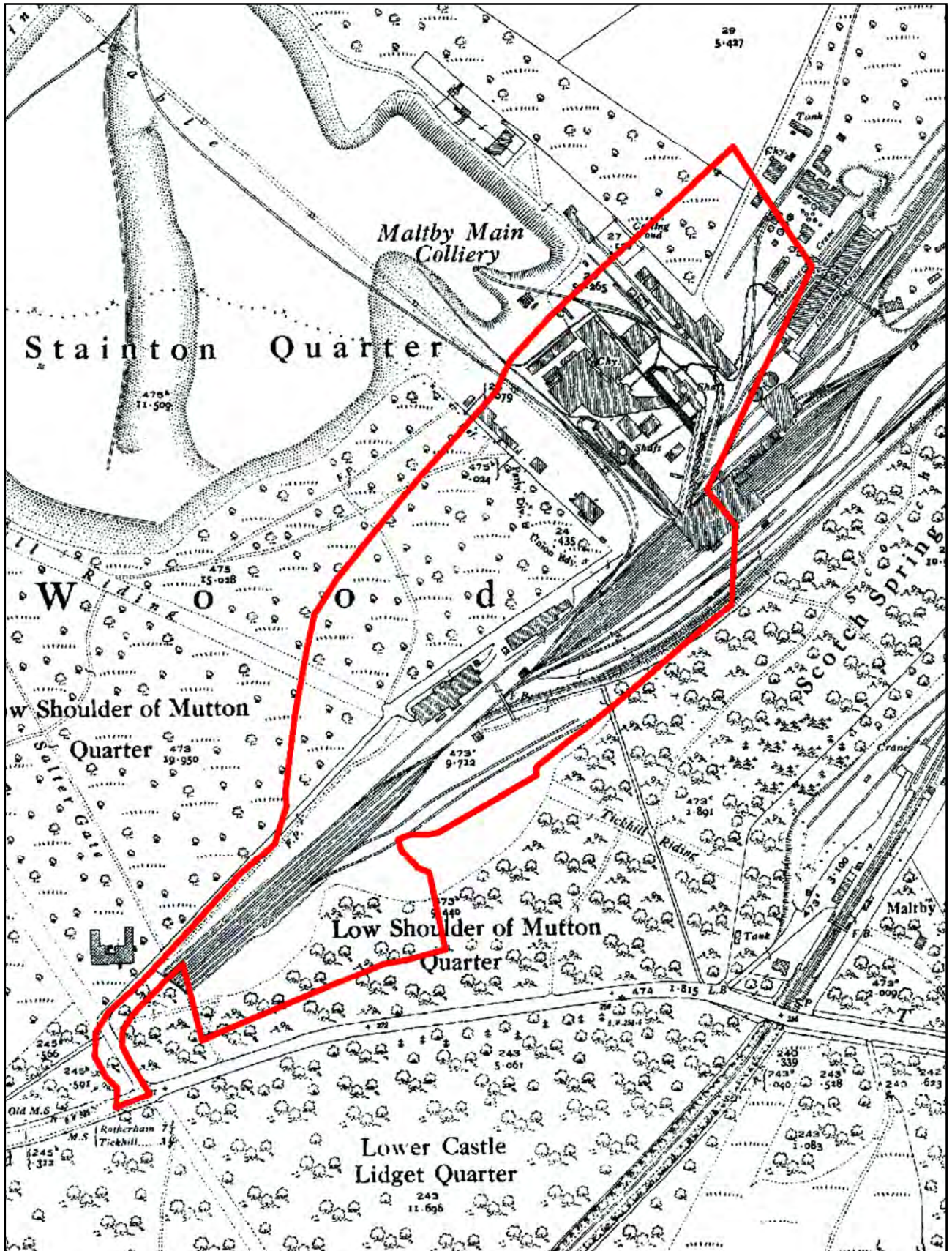


Site

Date:	04/05/2020	Revision Number:	0
Scale:	1:4,000	Illustrator:	SP
Path:	S:\PROJECTS\226990\GIS\FigsMXD		



Reproduced from Ordnance Survey® Licence Number: 100028190 This material is for client report only © Wessex Archaeology. No unauthorised reproduction. 			 Site	
	Date:	04/05/2020	Revision Number:	0
	Scale:	1:4,000	Illustrator:	SP
	Path:	S:\PROJECTS\226990\GIS\FigsMXD		

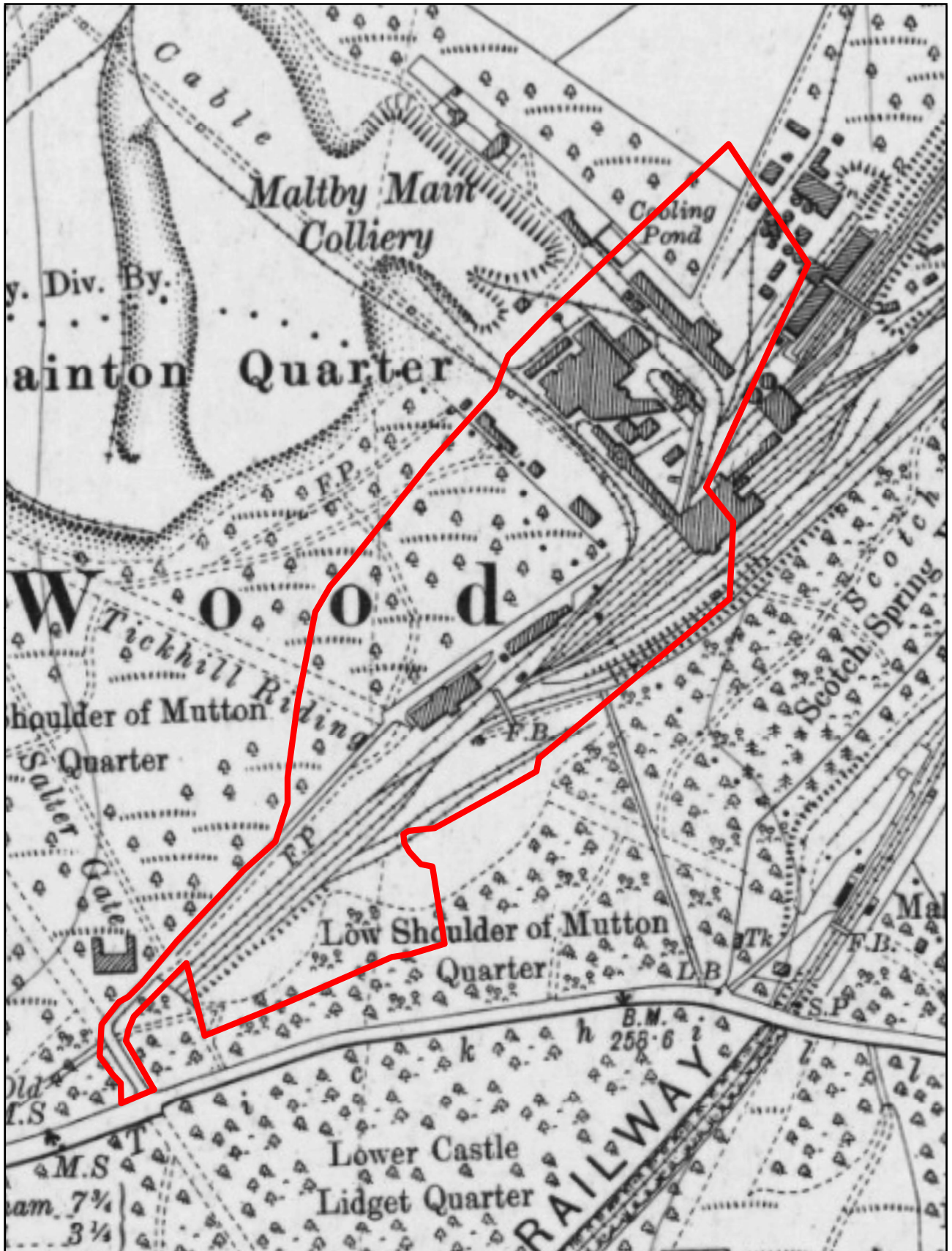


Reproduced from Ordnance Survey®
Licence Number: 100028190

This material is for client report only © Wessex Archaeology.
No unauthorised reproduction.


↑


Date:	04/05/2020	Revision Number:	0
Scale:	1:4,000	Illustrator:	SP
Path:	S:\PROJECTS\226990\GIS\FigsMXD		



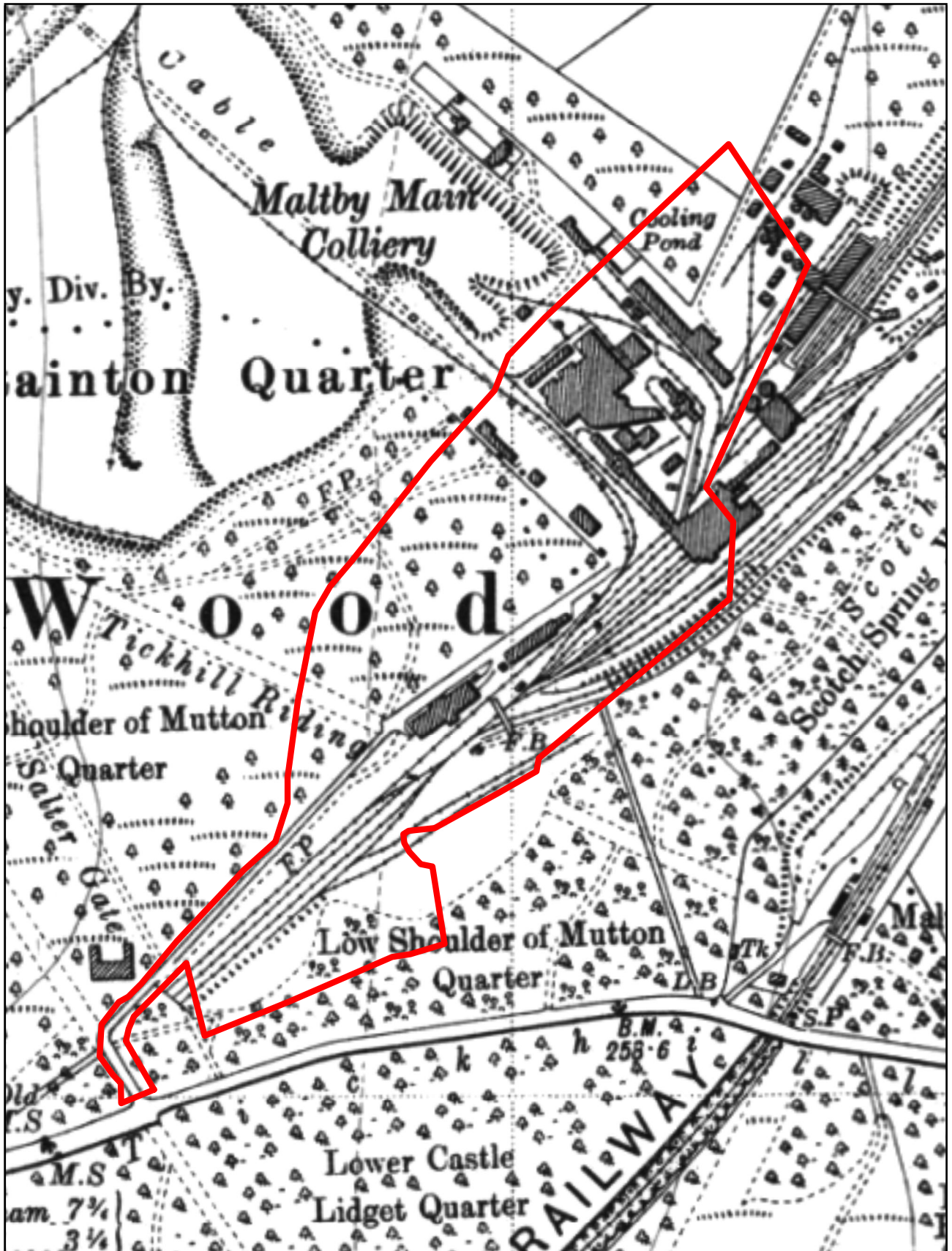
Reproduced from Ordnance Survey®
Licence Number: 100028190

This material is for client report only © Wessex Archaeology. No unauthorised reproduction.





 Site

Date:	04/05/2020	Revision Number:	0
Scale:	1:4,000	Illustrator:	SP
Path:	S:\PROJECTS\226990\GIS\FigsMXD		

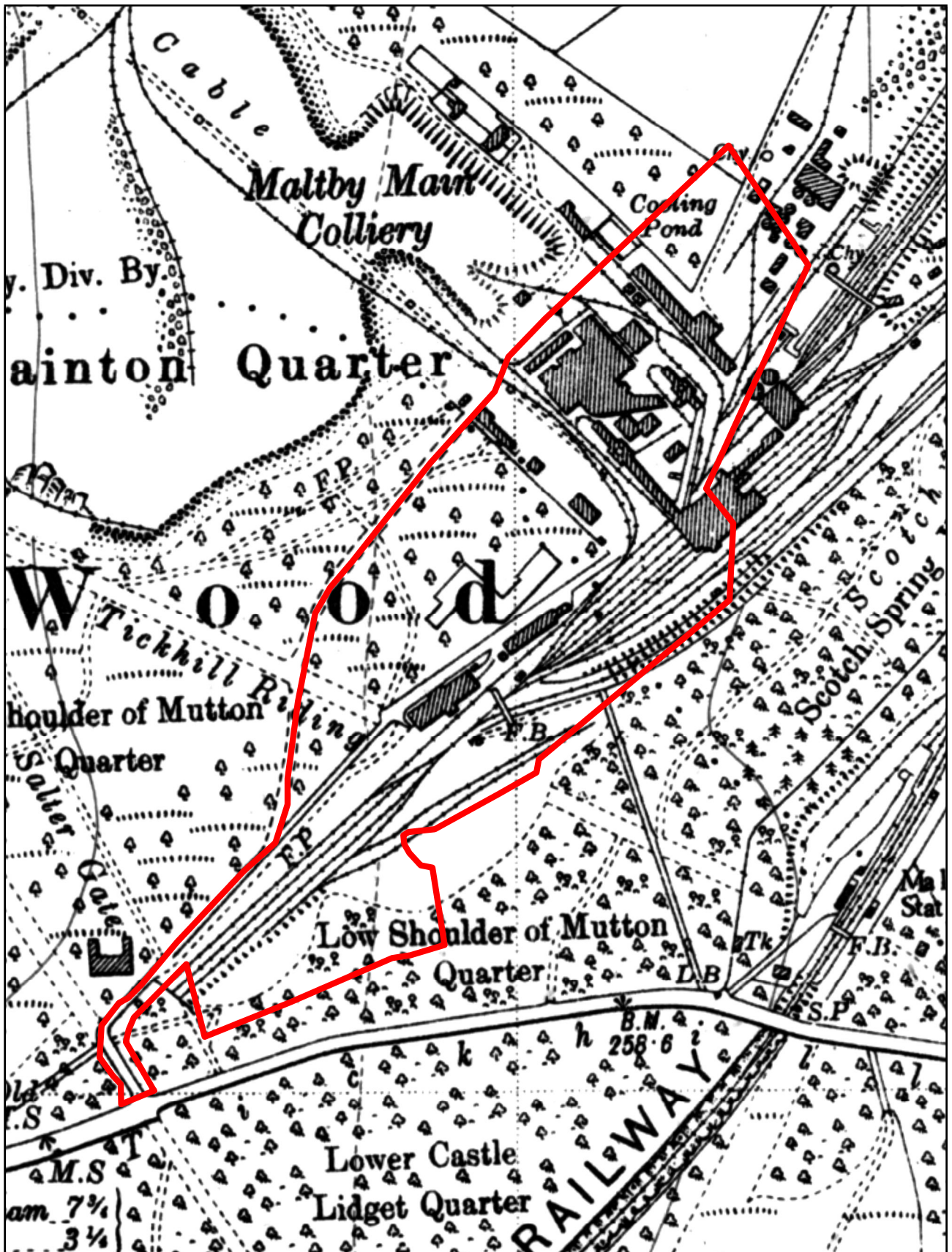


Reproduced from Ordnance Survey®
Licence Number: 100028190

This material is for client report only © Wessex Archaeology.
No unauthorised reproduction.



  Site

Date:	04/05/2020	Revision Number:	0
Scale:	1:4,000	Illustrator:	SP
Path:	S:\PROJECTS\226990\GIS\FigsMXD		

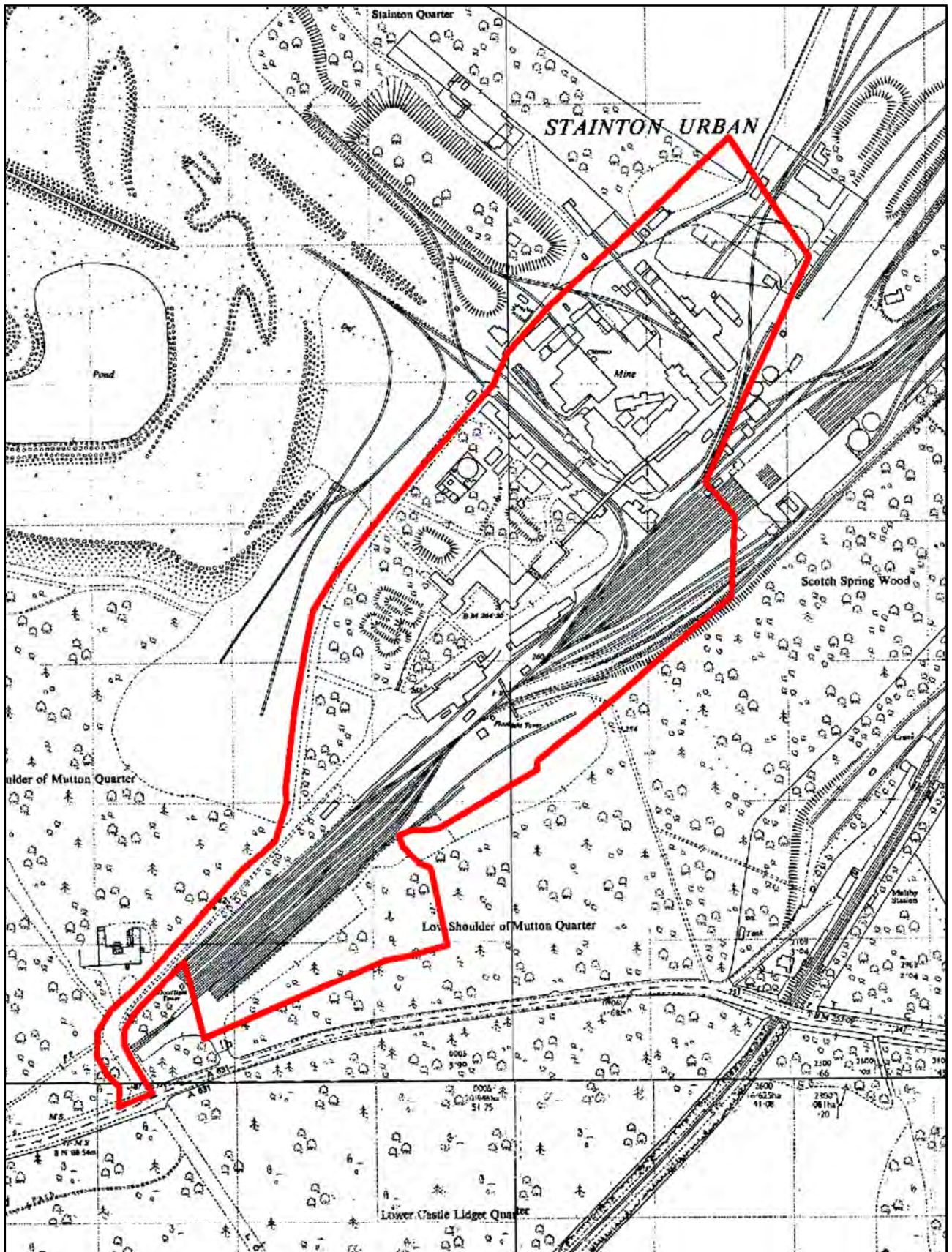


Reproduced from Ordnance Survey®
Licence Number: 100028190

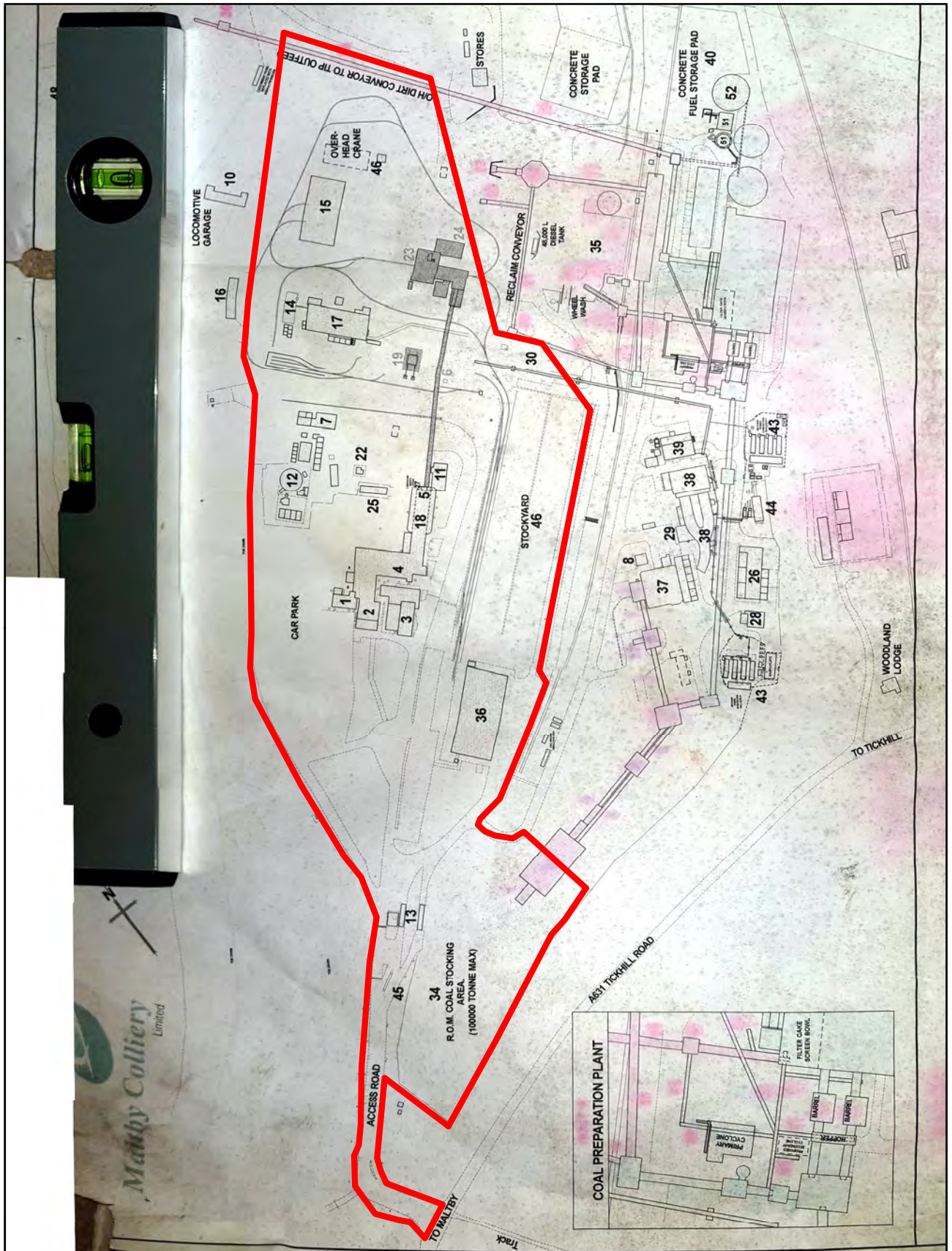
This material is for client report only © Wessex Archaeology.
No unauthorised reproduction.

  Site

Date:	04/05/2020	Revision Number:	0
Scale:	1:4,000	Illustrator:	SP
Path:	S:\PROJECTS\226990\GIS\FigsMXD		



Reproduced from Ordnance Survey® Licence Number: 100028190 This material is for client report only © Wessex Archaeology. No unauthorised reproduction.	↑			
	Date:	04/05/2020	Revision Number:	0
	Scale:	1:4,000	Illustrator:	SP
	Path:	S:\PROJECTS\226990\GIS\FigsMXD		



This material is for client report only © Wessex Archaeology. No unauthorised reproduction.



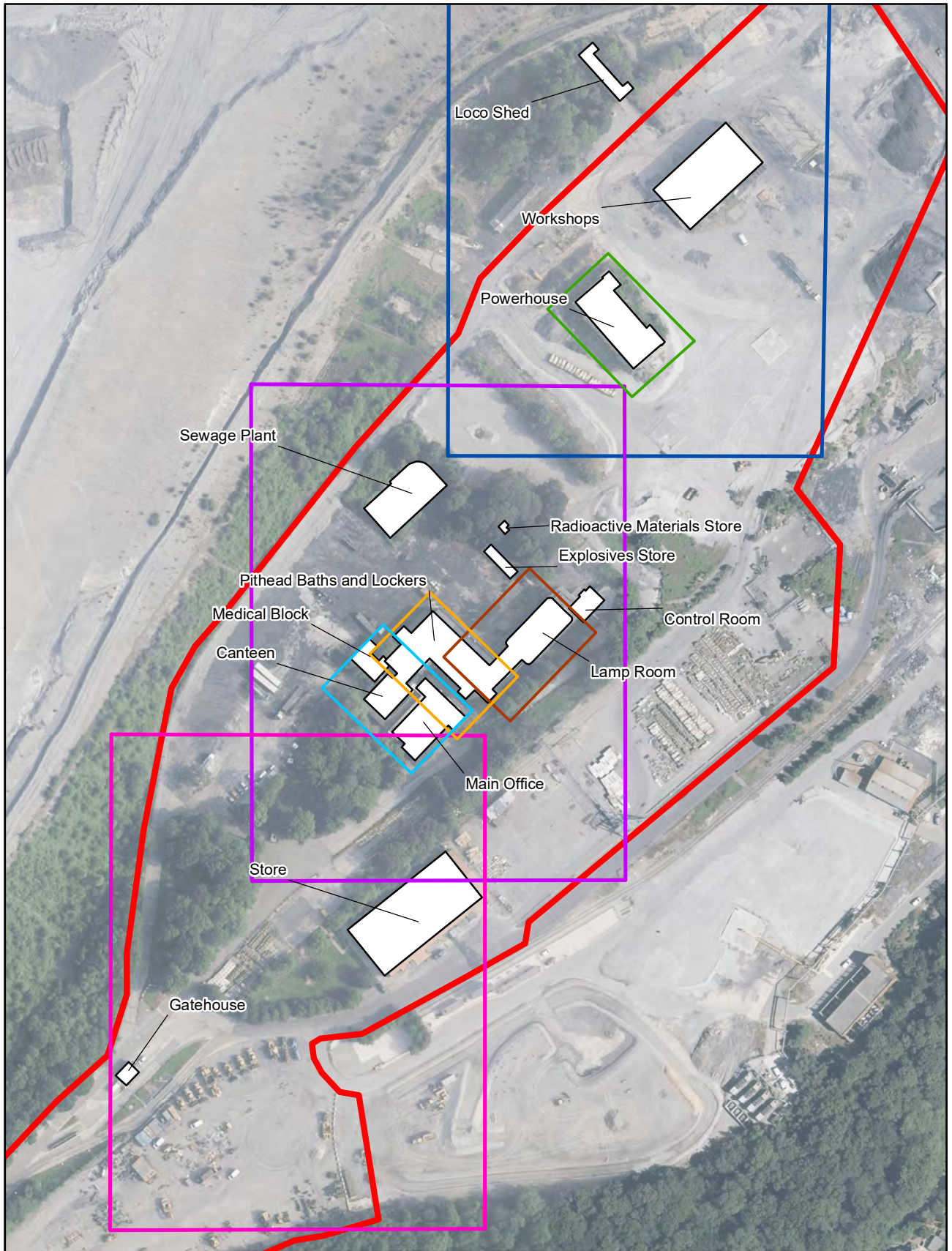
□ Site



Date:	03/11/2020	Revision Number:	0
Scale:	Not to Scale	Illustrator:	SP
Path:	S:\PROJECTS\226990\GIS\FigsMXD		

Site Plan - unknown date (identified on Site)

Figure 10



Reproduced from Ordnance Survey®
Licence Number: 100028190

This material is for client report
only © Wessex Archaeology.
No unauthorised reproduction.



- Figure 12
- Figure 14
- Figures 16-18
- Figures 21-22
- Figure 13
- Figure 15
- Figures 19-20
- Site

Date:	03/11/2020	Revision Number:	0
Scale:	1:2,500	Illustrator:	SP
Path:	S:\PROJECTS\226990\GIS\FigsMXD		

Recorded Buildings and Site Layout

Figure 11



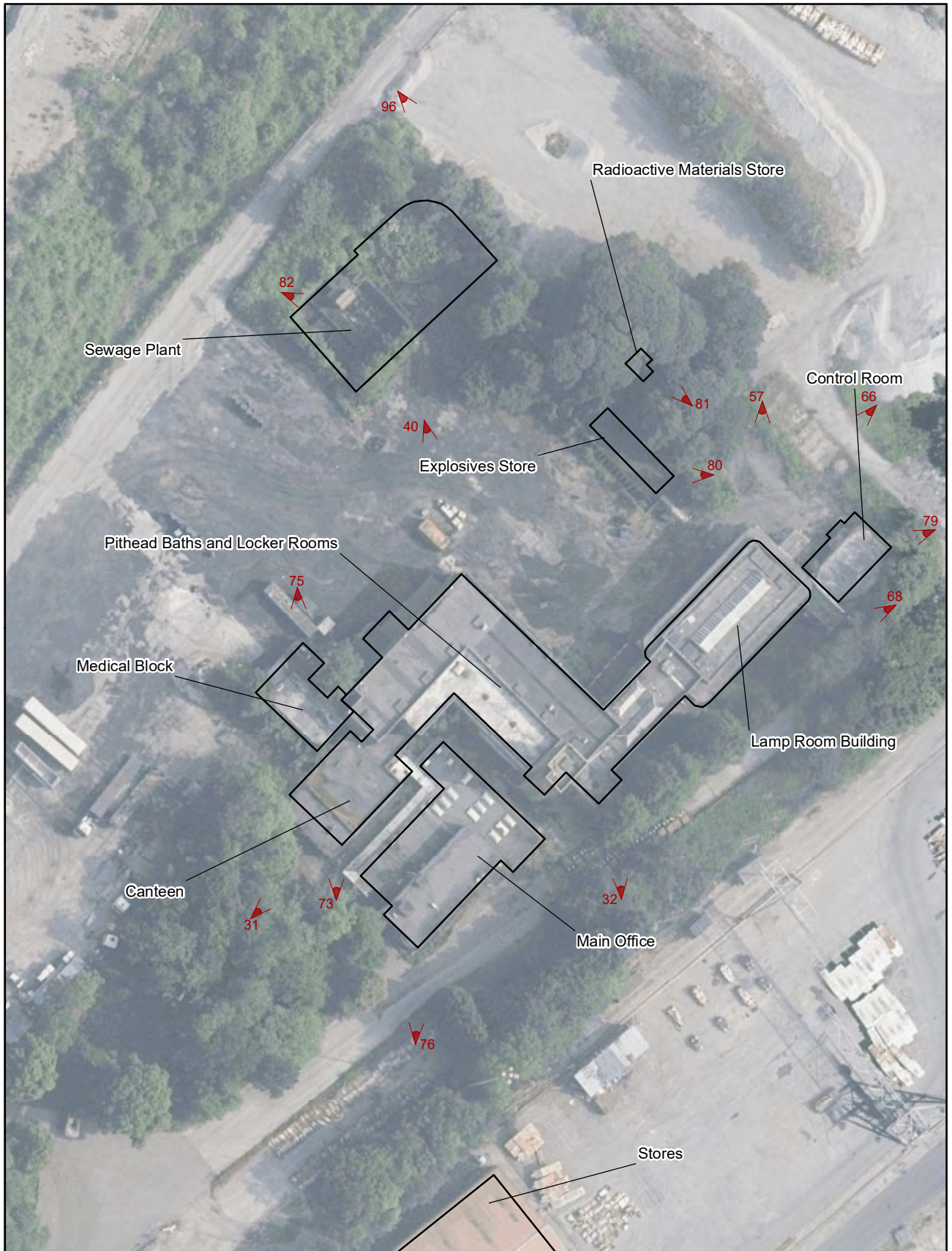
This material is for client report only © Wessex Archaeology. No unauthorised reproduction.




Date:	03/11/2020	Revision Number:	0
Scale:	1:1,000	Illustrator:	SP
Path:	S:\PROJECTS\226990\GIS\FigsMXD		

Powerhouse, Workshops and Loco Shed, with external plate locations


Figure 12



This material is for client report only © Wessex Archaeology. No unauthorised reproduction.



Date:	03/11/2020	Revision Number:	0
Scale:	1:1,000	Illustrator:	SP
Path:	S:\PROJECTS\226990\GIS\FigsMXD		



Pithead Baths and Lockers, Lamp Room building, and other buildings, with external plate locations

Figure 13



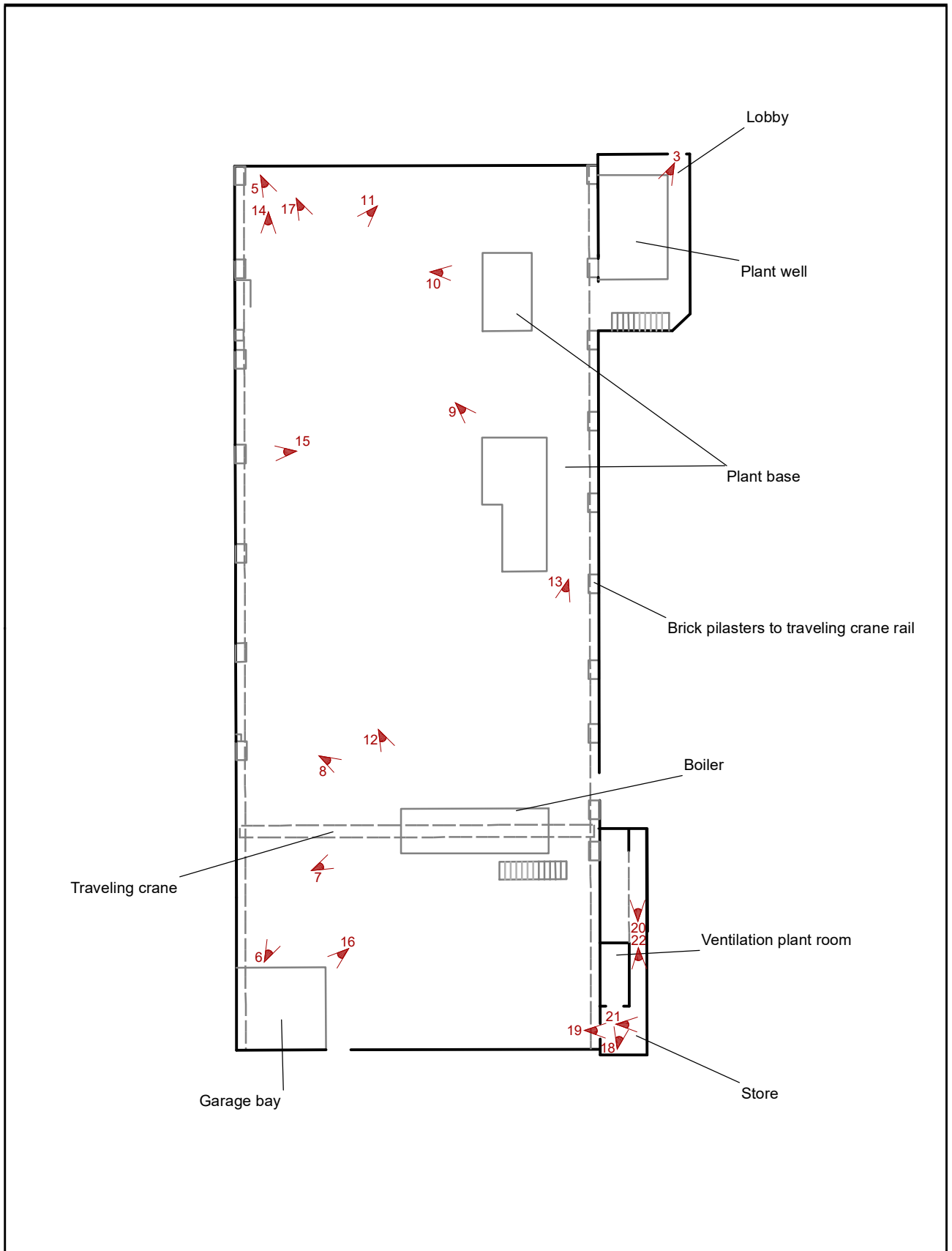
This material is for client report only © Wessex Archaeology. No unauthorised reproduction.




Date:	04/05/2020	Revision Number:	0
Scale:	1:1,000	Illustrator:	SP
Path:	S:\PROJECTS\226990\GIS\FigsMXD		

Stores and Gatehouse, with external plate locations

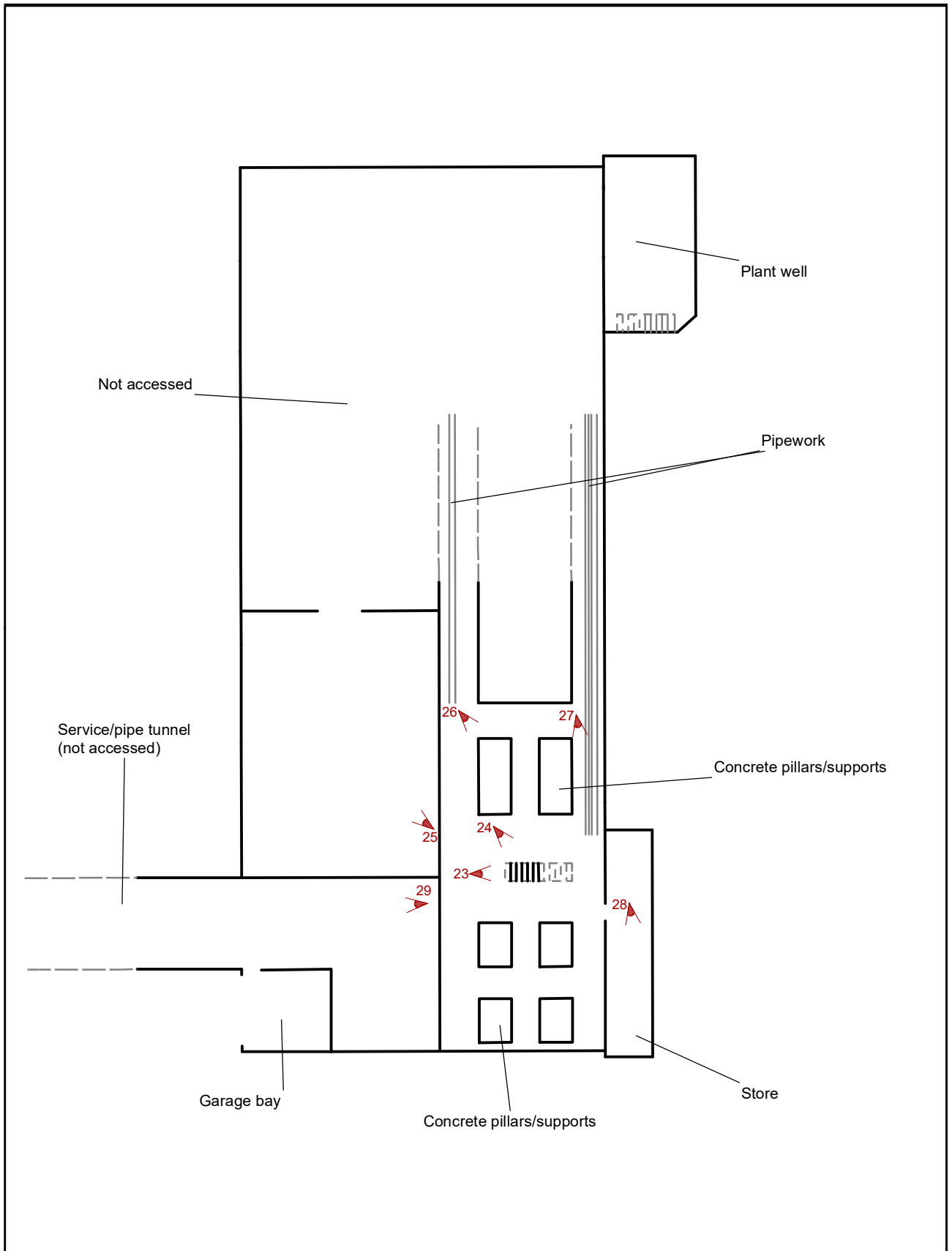
Figure 14



This material is for client report only © Wessex Archaeology. No unauthorised reproduction.	— Wall — Below -- Stair above — Ancillary Building Wall — Detail -- Overhead	
	Date: 03/11/2020	Revision Number: 0
	Scale: 1:250	Illustrator: SP
Path: S:\PROJECTS\226990\GIS\FigsMXD		

Ground Floor - Powerhouse, with internal plate locations

Figure 15

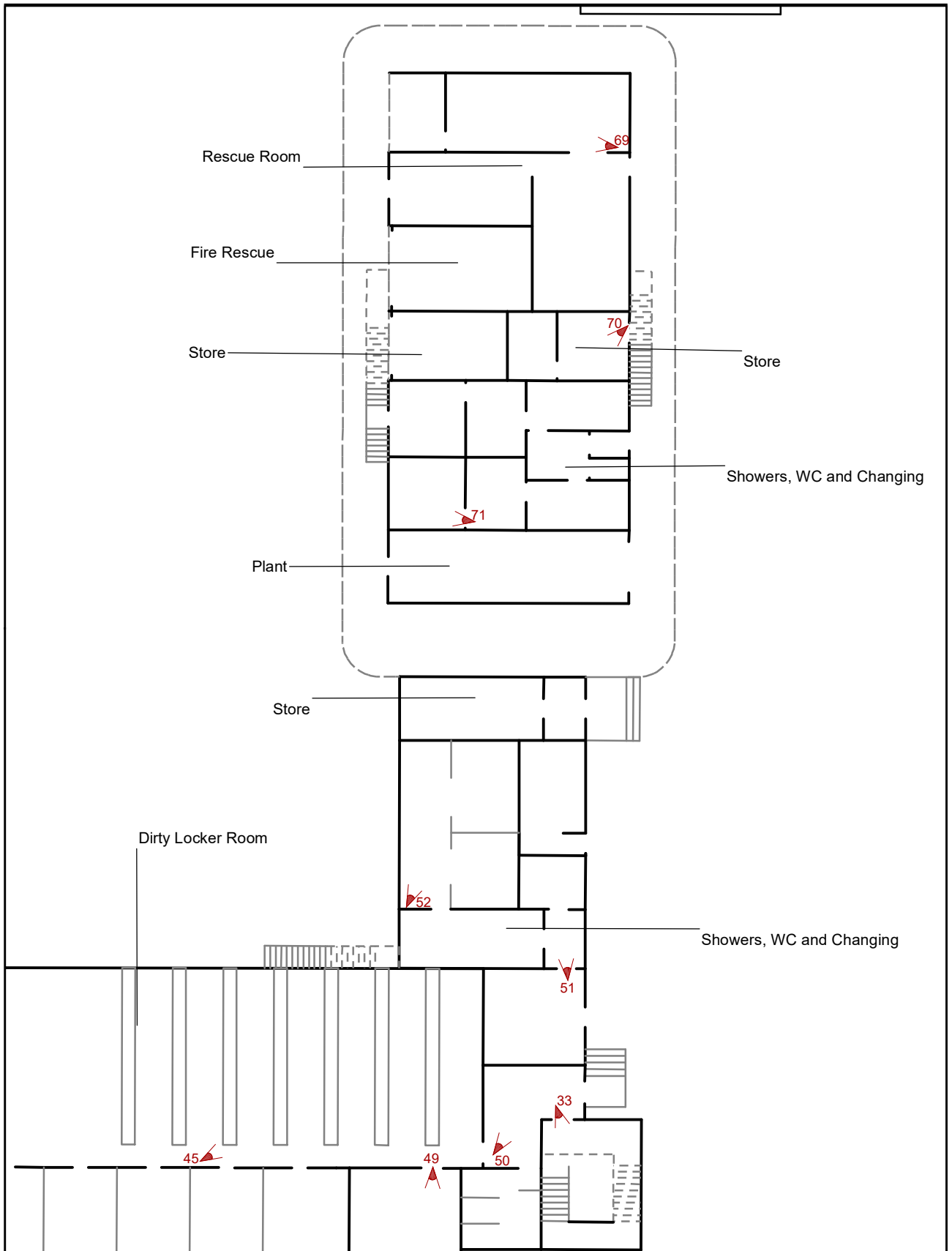




This material is for client report only © Wessex Archaeology. No unauthorised reproduction.

— Wall	— Below	-- Stair above	
— Ancillary Building Wall	— Detail	-- Overhead	
Date:	03/11/2020	Revision Number:	0
Scale:	1:250	Illustrator:	SP
Path:	S:\PROJECTS\226990\GIS\FigsMXD		

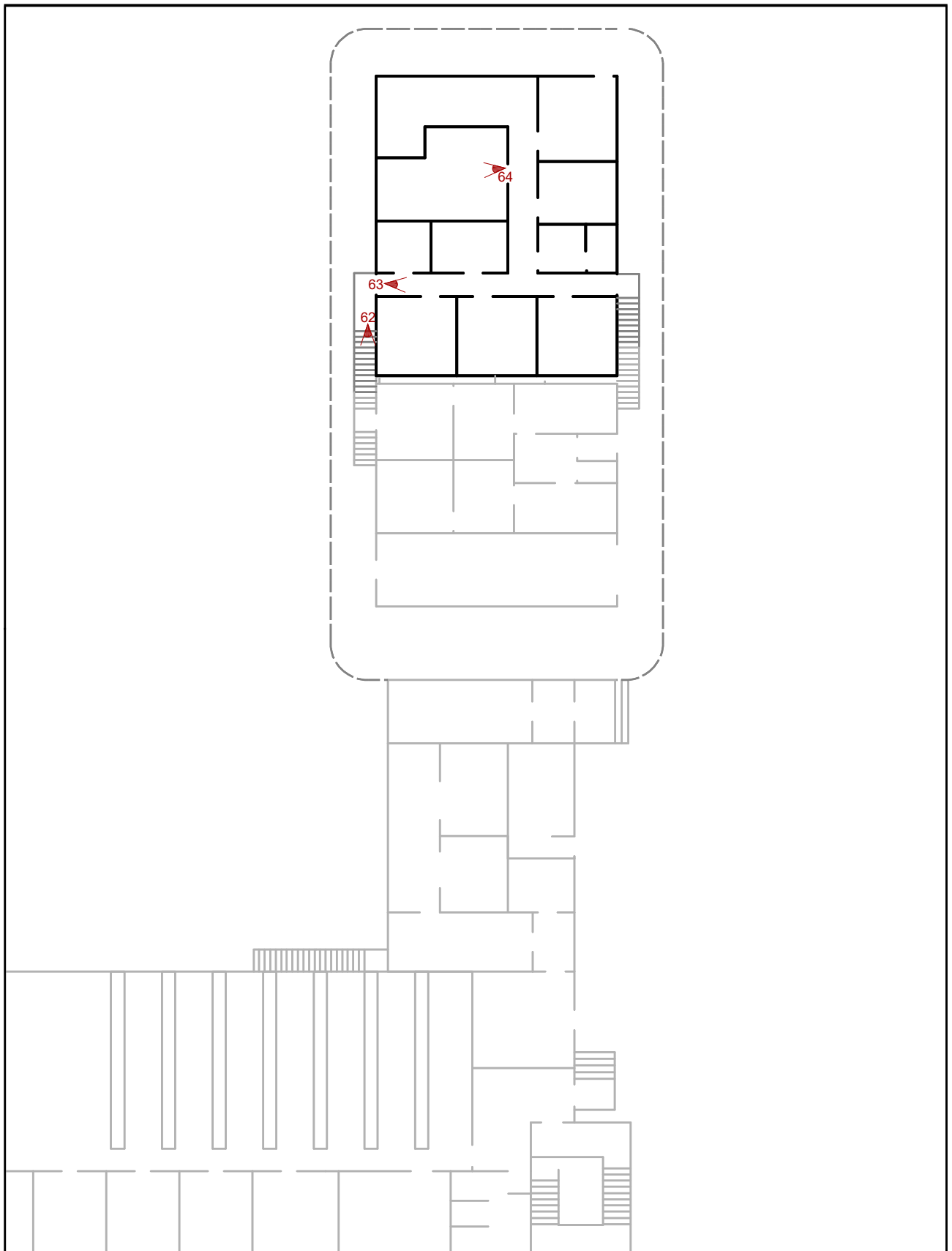
Ground Floor - Powerhouse, with internal plate locations



Figure 16



<p>Reproduced from Ordnance Survey® Licence Number: 100028190</p> <p>This material is for client report only © Wessex Archaeology. No unauthorised reproduction.</p>  	<p>— Wall</p>		<p>— Below</p>		<p>-- Stair above</p>	
	<p>— Ancillary Building Wall</p>		<p>— Detail</p>		<p>-- Overhead</p>	
	Date:	03/11/2020	Revision Number:	0		
	Scale:	1:250	Illustrator:	SP		
Path:	S:\PROJECTS\226990\GIS\FigsMXD					

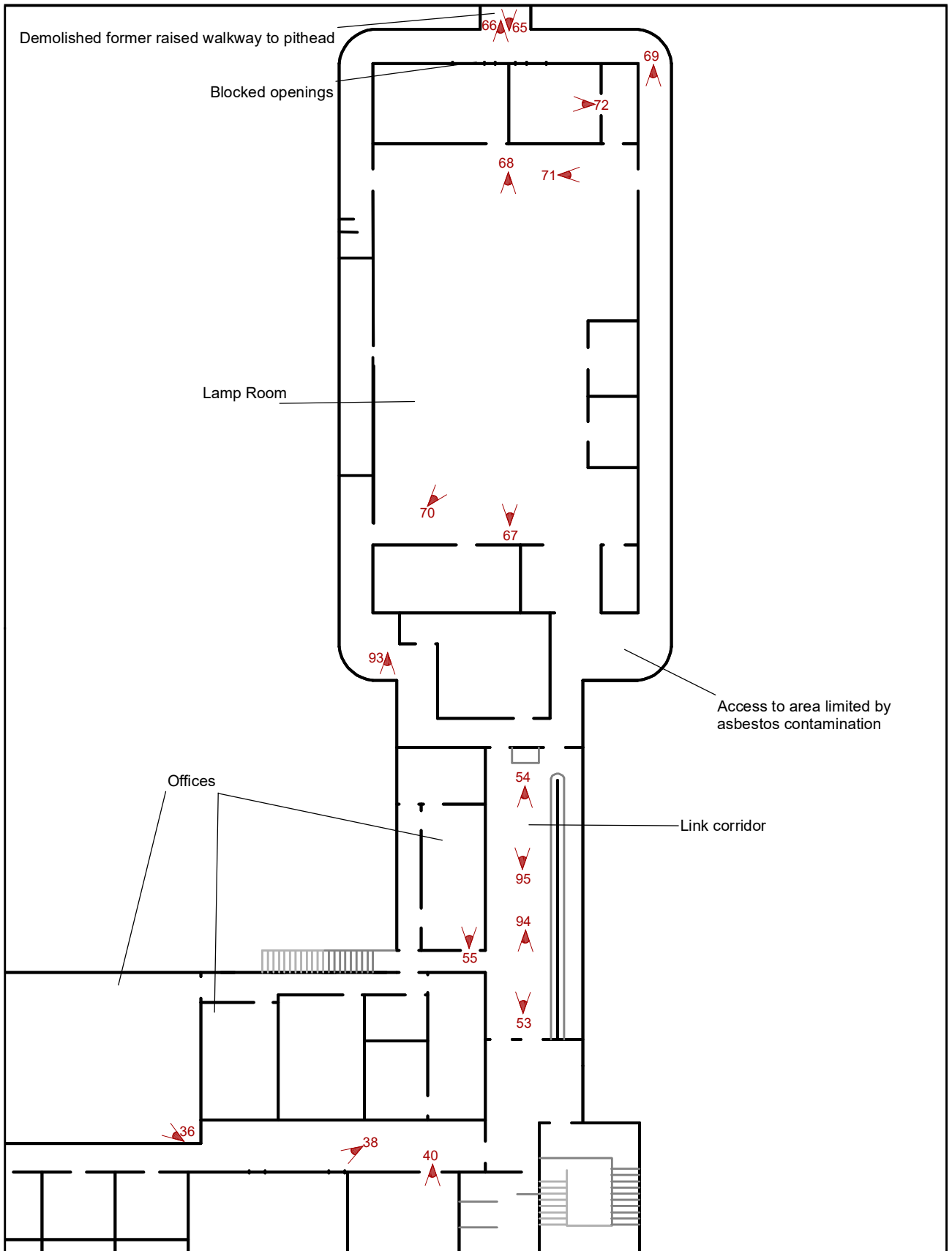
Ground Floor - Lamp Room Building and northeast of Pithead Baths and Lockers, with internal plate locations Figure 17



<p>This material is for client report only © Wessex Archaeology. No unauthorised reproduction.</p>  	<p>— Below - - - Stair above - - - Overhead</p> <p>— Detail — Wall</p>			
	Date:	03/11/2020	Revision Number:	0
	Scale:	1:250	Illustrator:	SP
	Path:	S:\PROJECTS\226990\GIS\FigsMXD		

Mezzanine Floor - Lamp Room Building Offices, with internal plate locations

Figure 18



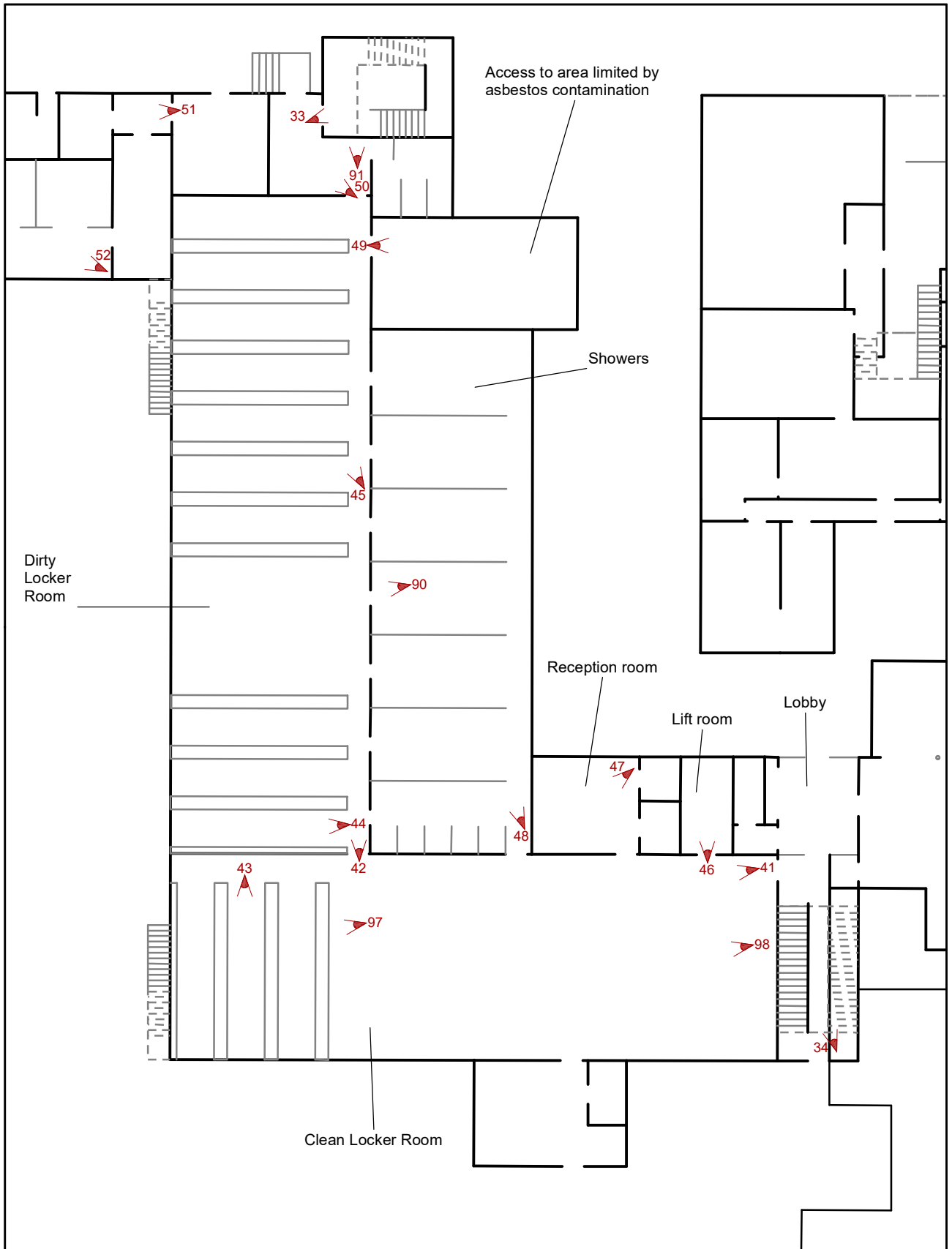
This material is for client report only © Wessex Archaeology. No unauthorised reproduction.

— Below - - - Stair over - - - Overhead
 — Detail — Wall

Date:	03/11/2020	Revision Number:	0
Scale:	1:250	Illustrator:	SP
Path:	S:\PROJECTS\226990\GIS\FigsMXD		

First Floor - Lamp Room and northeast of Pithead Baths and Lockers, with internal plate locations

Figure 19



This material is for client report only © Wessex Archaeology. No unauthorised reproduction.

Below
 Stair over
 Overhead
 Detail
 Wall

Date:	03/11/2020	Revision Number:	0
Scale:	1:250	Illustrator:	SP
Path:	S:\PROJECTS\226990\GIS\FigsMXD		

Ground Floor - Pithead Baths and Lockers, with internal plate locations

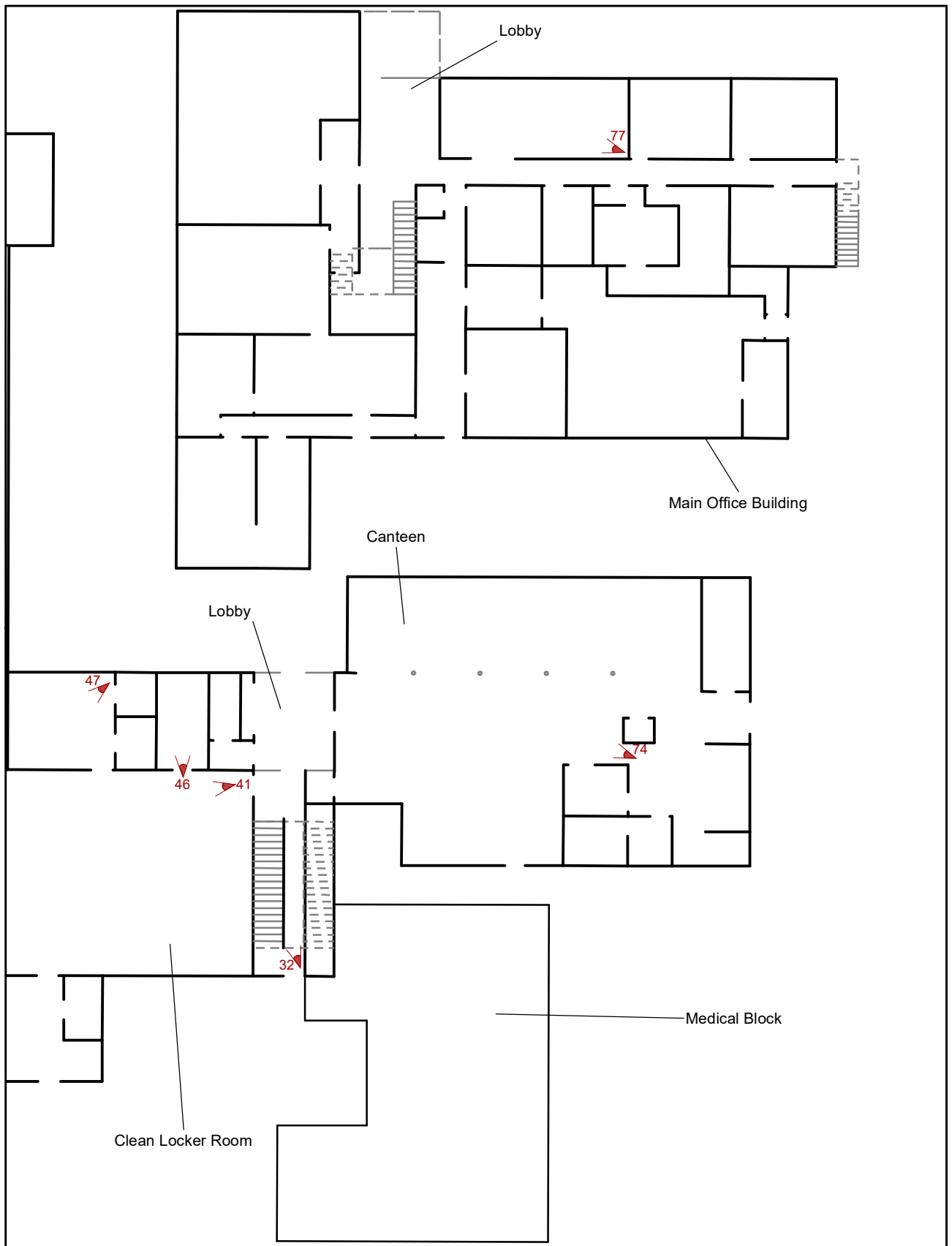
Figure 20



<p>This material is for client report only © Wessex Archaeology. No unauthorised reproduction.</p>	<p>— Below - - - Stair over - - - Overhead</p> <p>— Detail — Wall</p>			
	Date:	03/11/2020	Revision Number:	0
	Scale:	1:250	Illustrator:	SP
	Path:	S:\PROJECTS\226990\GIS\FigsMXD		

First Floor - Pithead Baths and Lockers, with internal plate locations

Figure 21



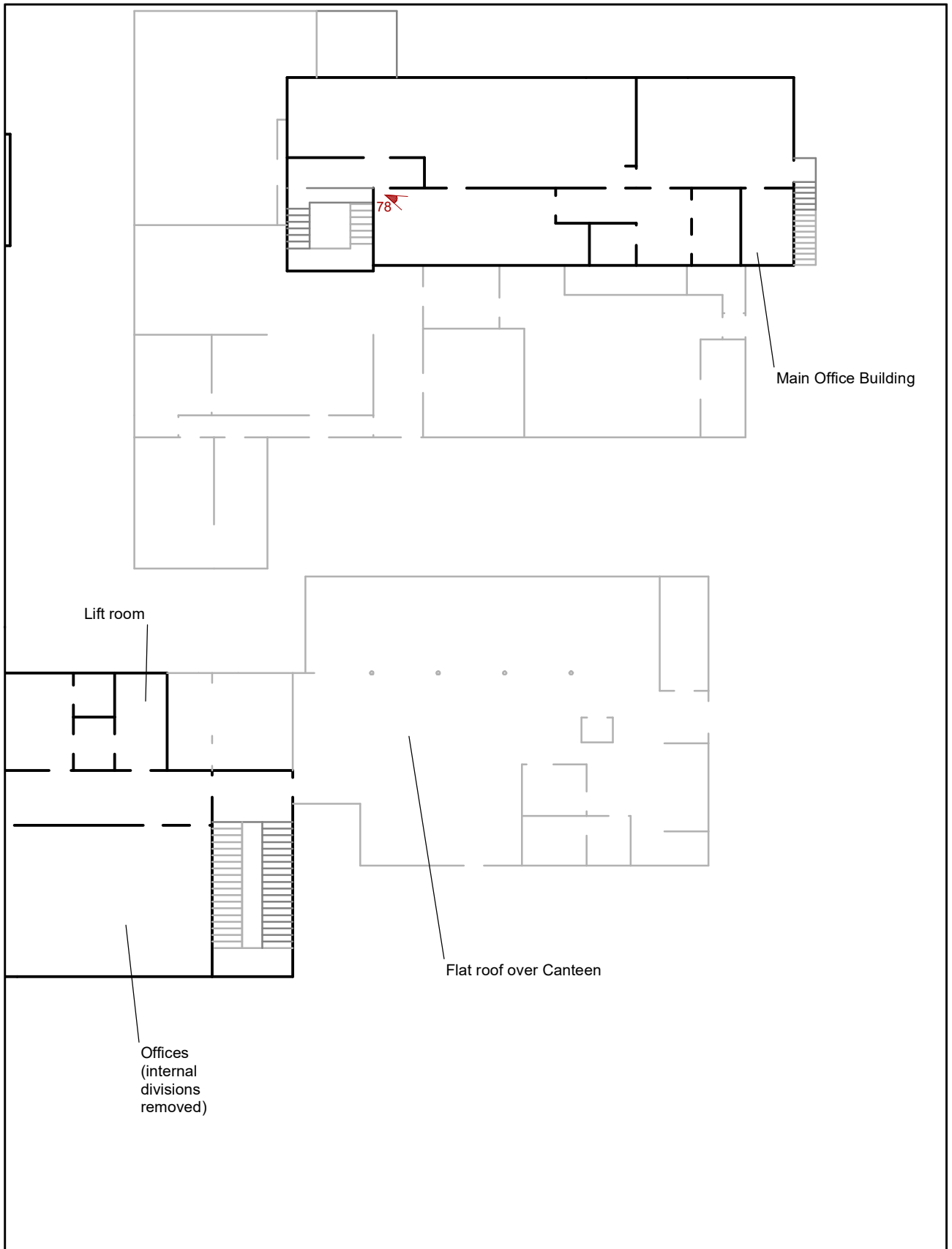
This material is for client report only © Wessex Archaeology. No unauthorised reproduction.

— Below - - - Stair over - - - Overhead
 — Detail — Wall

Date:	03/11/2020	Revision Number:	0
Scale:	1:250	Illustrator:	SP
Path:	S:\PROJECTS\226990\GIS\FigsMXD		

Ground Floor - Canteen, Medical Block and Main Office Building, with internal plate locations

Figure 22



This material is for client report only © Wessex Archaeology. No unauthorised reproduction.

— Wall	— Below	-- Stair above	
— Wall	— Detail	-- Overhead	
Date:	03/11/2020	Revision Number:	0
Scale:	1:250	Illustrator:	SP
Path:	S:\PROJECTS\226990\GIS\FigsMXD		

First Floor - Main Office Building, with internal plate locations

Figure 23



Plate 1: Powerhouse, southeast and southwest elevations



Plate 2: Powerhouse, northeast and northwest elevations


	This material is for client report only © Wessex Archaeology. No unauthorised reproduction.			
	Date:	09/11/2020	Revision Number:	0
	Scale:	Not to scale	Illustrator:	IA
	Path:	S:\PROJECTS\226990\Graphics_Office\Rep figs\HBR\2020_05_07\202 1_09		



Plate 3: Powerhouse, lobby overview, facing south



Plate 4: Powerhouse, lobby overview, facing west


	This material is for client report only © Wessex Archaeology. No unauthorised reproduction.			
	Date:	09/11/2020	Revision Number:	0
	Scale:	Not to scale	Illustrator:	IA
	Path:	S:\PROJECTS\226990\Graphics_Office\Rep figs\HBR\2020_05_07\202 1_09		



Plate 5: Powerhouse, principal room overview, facing south



Plate 6: Powerhouse, principal room overview, facing north


	This material is for client report only © Wessex Archaeology. No unauthorised reproduction.			
	Date:	09/11/2020	Revision Number:	0
	Scale:	Not to scale	Illustrator:	IA
	Path:	S:\PROJECTS\226990\Graphics_Office\Rep figs\HBR\2020_05_07\202 1_09		



Plate 7: Powerhouse, principal room, boiler, facing north



Plate 8: Powerhouse, principal room, boiler, facing east


	This material is for client report only © Wessex Archaeology. No unauthorised reproduction.			
	Date:	09/11/2020	Revision Number:	0
	Scale:	Not to scale	Illustrator:	IA
	Path:	S:\PROJECTS\226990\Graphics_Office\Rep figs\HBR\2020_05_07\202 1_09		



Plate 9: Powerhouse, principal room, plant base, facing east




Plate 10: Powerhouse, principal room, plant base, facing southeast


	This material is for client report only © Wessex Archaeology. No unauthorised reproduction.			
	Date:	09/11/2020	Revision Number:	0
	Scale:	Not to scale	Illustrator:	IA
	Path:	S:\PROJECTS\226990\Graphics_Office\Rep figs\HBR\2020_05_07\202 1_09		



Plate 11: Powerhouse, principal room, brick pilasters and traveling train girder



Plate 12: Powerhouse, principal room, traveling crane


	This material is for client report only © Wessex Archaeology. No unauthorised reproduction.			
	Date:	09/11/2020	Revision Number:	0
	Scale:	Not to scale	Illustrator:	IA
	Path:	S:\PROJECTS\226990\Graphics_Office\Rep figs\HBR\2020_05_07\202 1_09		



Plate 13: Powerhouse, principal room, floorin



Plate 14: Powerhouse, principal room, demarcated walkway, facing southeast

	This material is for client report only © Wessex Archaeology. No unauthorised reproduction.			
	Date:	09/11/2020	Revision Number:	0
	Scale:	Not to scale	Illustrator:	IA
	Path:	S:\PROJECTS\226990\Graphics_Office\Rep figs\HBR\2020_05_07\202 1_09		



Plate 15: Powerhouse, principal room, signage



Plate 16: Powerhouse, principal room, garage bay with water tank


	This material is for client report only © Wessex Archaeology. No unauthorised reproduction.			
	Date:	09/11/2020	Revision Number:	0
	Scale:	Not to scale	Illustrator:	IA
	Path:	S:\PROJECTS\226990\Graphics_Office\Rep figs\HBR\2020_05_07\202 1_09		



Plate 17: Powerhouse, principal room, roof detail




Plate 18: Powerhouse, storage room overview, facing northwest towards ventilation plant rooms


	This material is for client report only © Wessex Archaeology. No unauthorised reproduction.			
	Date:	09/11/2020	Revision Number:	0
	Scale:	Not to scale	Illustrator:	IA
	Path:	S:\PROJECTS\226990\Graphics_Office\Rep figs\HBR\2020_05_07\202 1_09		



Plate 19: Powerhouse, storage room overview, facing southeast





Plate 20: Powerhouse, ventilation plant room overview, facing northwest

	This material is for client report only © Wessex Archaeology. No unauthorised reproduction.			
	Date:	09/11/2020	Revision Number:	0
	Scale:	Not to scale	Illustrator:	IA
	Path:	S:\PROJECTS\226990\Graphics_Office\Rep figs\HBR\2020_05_07\202 1_09		




Plate 21: Powerhouse, storage room, stored switch panel detail




Plate 22: Powerhouse, ventilation plant room filter


	This material is for client report only © Wessex Archaeology. No unauthorised reproduction.			
	Date:	09/11/2020	Revision Number:	0
	Scale:	Not to scale	Illustrator:	IA
	Path:	S:\PROJECTS\226990\Graphics_Office\Rep figs\HBR\2020_05_07\202 1_09		



Plate 23: Powerhouse, cellar stairs to principal room, facing southeast



Plate 24: Powerhouse, cellar stairs to principal room, facing east


	This material is for client report only © Wessex Archaeology. No unauthorised reproduction.			
	Date:	09/11/2020	Revision Number:	0
	Scale:	Not to scale	Illustrator:	IA
	Path:	S:\PROJECTS\226990\Graphics_Office\Rep figs\HBR\2020_05_07\202 1_09		



Plate 25: Powerhouse, example of cellar room, facing west



Plate 26: Powerhouse, example of cellar corridor space beneath the southeast end of the principal room, facing east


	This material is for client report only © Wessex Archaeology. No unauthorised reproduction.			
	Date:	09/11/2020	Revision Number:	0
	Scale:	Not to scale	Illustrator:	IA
	Path:	S:\PROJECTS\226990\Graphics_Office\Rep figs\HBR\2020_05_07\202 1_09		



Plate 27: Powerhouse, example of pipe duct, facing southeast



Plate 28: Powerhouse, cellar storage room, facing southeast


	This material is for client report only © Wessex Archaeology. No unauthorised reproduction.			
	Date:	09/11/2020	Revision Number:	0
	Scale:	Not to scale	Illustrator:	IA
	Path:	S:\PROJECTS\226990\Graphics_Office\Rep figs\HBR\2020_05_07\202 1_09		



Plate 29: Powerhouse, pipework and tunnel leading southwest from the powerhouse cellar



Plate 30: Pithead Baths, northeast and northwest elevations


	This material is for client report only © Wessex Archaeology. No unauthorised reproduction.			
	Date:	09/11/2020	Revision Number:	0
	Scale:	Not to scale	Illustrator:	IA
	Path:	S:\PROJECTS\226990\Graphics_Office\Rep figs\HBR\2020_05_07\202 1_09		



Plate 31: Pithead Baths, southwest elevation



Plate 32: Pithead Baths and Lamp Room, southeast elevation

	This material is for client report only © Wessex Archaeology. No unauthorised reproduction.			
	Date:	09/11/2020	Revision Number:	0
	Scale:	Not to scale	Illustrator:	IA
	Path:	S:\PROJECTS\226990\Graphics_Office\Rep figs\HBR\2020_05_07\202 1_09		




Plate 33: Pithead Baths, eastern staircase, facing southwest




Plate 34: Pithead Baths, western staircase, facing southeast


	This material is for client report only © Wessex Archaeology. No unauthorised reproduction.			
	Date:	09/11/2020	Revision Number:	0
	Scale:	Not to scale	Illustrator:	IA
	Path:	S:\PROJECTS\226990\Graphics_Office\Rep figs\HBR\2020_05_07\202 1_09		



Plate 35: Pithead Baths, first floor, converted clean locker room, facing north



Plate 36: Pithead Baths, first floor, converted dirty locker room, facing northwest


	This material is for client report only © Wessex Archaeology. No unauthorised reproduction.			
	Date:	09/11/2020	Revision Number:	0
	Scale:	Not to scale	Illustrator:	IA
	Path:	S:\PROJECTS\226990\Graphics_Office\Rep figs\HBR\2020_05_07\202 1_09		



Plate 37: Pithead Baths, first floor, corridor formed by inserted walls within dirty locker room, facing southeast




Plate 38: Pithead Baths, first floor, blocked openings in corridor, facing west


	This material is for client report only © Wessex Archaeology. No unauthorised reproduction.			
	Date:	09/11/2020	Revision Number:	0
	Scale:	Not to scale	Illustrator:	IA
	Path:	S:\PROJECTS\226990\Graphics_Office\Rep figs\HBR\2020_05_07\202 1_09		



Plate 39: Pithead Baths, first floor, inserted stores within former showers, facing southwest




Plate 40: Pithead Baths, first floor, plantroom viewed from doorway, facing southwest


	This material is for client report only © Wessex Archaeology. No unauthorised reproduction.			
	Date:	09/11/2020	Revision Number:	0
	Scale:	Not to scale	Illustrator:	IA
	Path:	S:\PROJECTS\226990\Graphics_Office\Rep figs\HBR\2020_05_07\202 1_09		



Plate 41: Pithead Baths, ground floo , clean locker room, facing northeast




Plate 42: Pithead Baths, ground floo , dirty locker room, facing southeast


	This material is for client report only © Wessex Archaeology. No unauthorised reproduction.			
	Date:	09/11/2020	Revision Number:	0
	Scale:	Not to scale	Illustrator:	IA
	Path:	S:\PROJECTS\226990\Graphics_Office\Rep figs\HBR\2020_05_07\202 1_09		



Plate 43: Pithead Baths, ground floor , original lockers in clean locker room, facing northwest



Plate 44: Pithead Baths, ground floor , original lockers in dirty locker room, facing northeast


	This material is for client report only © Wessex Archaeology. No unauthorised reproduction.		
	Date:	09/11/2020	Revision Number: 0
	Scale:	Not to scale	Illustrator: IA
	Path:	S:\PROJECTS\226990\Graphics_Office\Rep figs\HBR\2020_05_07\202 1_09	



Plate 45: Pithead Baths, ground floor , detail of ducts for heated locker system in dirty locker room, facing east



Plate 46: Pithead Baths, ground floor , lift room off clean locker room, facing southeast

	This material is for client report only © Wessex Archaeology. No unauthorised reproduction.			
	Date:	09/11/2020	Revision Number:	0
	Scale:	Not to scale	Illustrator:	IA
	Path:	S:\PROJECTS\226990\Graphics_Office\Rep figs\HBR\2020_05_07\202 1_09		



Plate 47: Pithead Baths, ground floo , reception room off clean locker room, facing north




Plate 48: Pithead Baths, ground floo , overview of shower room, facing east


	This material is for client report only © Wessex Archaeology. No unauthorised reproduction.			
	Date:	09/11/2020	Revision Number:	0
	Scale:	Not to scale	Illustrator:	IA
	Path:	S:\PROJECTS\226990\Graphics_Office\Rep figs\HBR\2020_05_07\202 1_09		



Plate 49: Pithead Baths, ground floor , plantroom viewed from doorway, facing south-west



Plate 50: Pithead Baths, ground floor , lobby, facing east


	This material is for client report only © Wessex Archaeology. No unauthorised reproduction.			
	Date:	09/11/2020	Revision Number:	0
	Scale:	Not to scale	Illustrator:	IA
	Path:	S:\PROJECTS\226990\Graphics_Office\Rep figs\HBR\2020_05_07\202 1_09		



Plate 51: Pithead Baths, ground floor , showers and toilets within northeast section, facing northeast



Plate 52: Pithead Baths, ground floor , shower room within northeast section, facing east


	This material is for client report only © Wessex Archaeology. No unauthorised reproduction.			
	Date:	09/11/2020	Revision Number:	0
	Scale:	Not to scale	Illustrator:	IA
	Path:	S:\PROJECTS\226990\Graphics_Office\Rep figs\HBR\2020_05_07\202 1_09		



Plate 53: Pithead Baths, first flo , link corridor to the Lamp Room, facing northeast



Plate 54: Pithead Baths, first flo , link corridor to the Lamp Room, facing southwest


	This material is for client report only © Wessex Archaeology. No unauthorised reproduction.			
	Date:	09/11/2020	Revision Number:	0
	Scale:	Not to scale	Illustrator:	IA
	Path:	S:\PROJECTS\226990\Graphics_Office\Rep figs\HBR\2020_05_07\202 1_09		



Plate 55: Pithead Baths, first floor, offices off link corridor to the Lamp Room, facing northeast



Plate 56: Lamp Room, northeast elevation


	This material is for client report only © Wessex Archaeology. No unauthorised reproduction.			
	Date:	09/11/2020	Revision Number:	0
	Scale:	Not to scale	Illustrator:	IA
	Path:	S:\PROJECTS\226990\Graphics_Office\Rep figs\HBR\2020_05_07\202 1_09		



Plate 57: Lamp Room, northeast and northwest elevations



Plate 58: Lamp Room, northeast and southeast elevations


	This material is for client report only © Wessex Archaeology. No unauthorised reproduction.			
	Date:	09/11/2020	Revision Number:	0
	Scale:	Not to scale	Illustrator:	IA
	Path:	S:\PROJECTS\226990\Graphics_Office\Rep figs\HBR\2020_05_07\202 1_09		



Plate 59: Lamp Room, ground floo , rescue room, facing northwest



Plate 60: Lamp Room, ground floo , store, facing west


	This material is for client report only © Wessex Archaeology. No unauthorised reproduction.			
	Date:	09/11/2020	Revision Number:	0
	Scale:	Not to scale	Illustrator:	IA
	Path:	S:\PROJECTS\226990\Graphics_Office\Rep figs\HBR\2020_05_07\202 1_09		



Plate 61: Lamp Room, modern showers, facing north




Plate 62: Lamp Room, stairs to mezzanine floor , facing southwest

	This material is for client report only © Wessex Archaeology. No unauthorised reproduction.			
	Date:	09/11/2020	Revision Number:	0
	Scale:	Not to scale	Illustrator:	IA
	Path:	S:\PROJECTS\226990\Graphics_Office\Rep figs\HBR\2020_05_07\202 1_09		



Plate 63: Lamp Room, mezzanine floor corrido , facing southeast



Plate 64: Lamp Room, mezzanine floo , room, facing northwest


	This material is for client report only © Wessex Archaeology. No unauthorised reproduction.			
	Date:	09/11/2020	Revision Number:	0
	Scale:	Not to scale	Illustrator:	IA
	Path:	S:\PROJECTS\226990\Graphics_Office\Rep figs\HBR\2020_05_07\202 1_09		



Plate 65: Lamp Room, first floor, truncated walkway, facing northeast




Plate 66: Lamp Room, first floor, view toward Lamp Room from walkway entrance, facing southwest


	This material is for client report only © Wessex Archaeology. No unauthorised reproduction.			
	Date:	09/11/2020	Revision Number:	0
	Scale:	Not to scale	Illustrator:	IA
	Path:	S:\PROJECTS\226990\Graphics_Office\Rep figs\HBR\2020_05_07\202 1_09		



Plate 67: Lamp Room, first floor, overview of main room, facing northeast



Plate 68: Lamp Room, first floor, overview of main room, facing southwest


	This material is for client report only © Wessex Archaeology. No unauthorised reproduction.			
	Date:	09/11/2020	Revision Number:	0
	Scale:	Not to scale	Illustrator:	IA
	Path:	S:\PROJECTS\226990\Graphics_Office\Rep figs\HBR\2020_05_07\2021_09		



Plate 69: Lamp Room, first floor, east corridor of Lamp Room, facing southwest



Plate 70: Lamp Room, first floor, lamp stand, facing east


	This material is for client report only © Wessex Archaeology. No unauthorised reproduction.			
	Date:	09/11/2020	Revision Number:	0
	Scale:	Not to scale	Illustrator:	IA
	Path:	S:\PROJECTS\226990\Graphics_Office\Rep figs\HBR\2020_05_07\2021_09		



Plate 71: Lamp Room, first floor, example of signage at exit to pithead, facing south-east



Plate 72: Lamp Room, first floor, room with former turn style, facing northwest


	This material is for client report only © Wessex Archaeology. No unauthorised reproduction.			
	Date:	09/11/2020	Revision Number:	0
	Scale:	Not to scale	Illustrator:	IA
	Path:	S:\PROJECTS\226990\Graphics_Office\Rep figs\HBR\2020_05_07\202 1_09		



Plate 73: Canteen, southeast and southwest elevations



Plate 74: Canteen, overview, facing east


	This material is for client report only © Wessex Archaeology. No unauthorised reproduction.		
	Date:	09/11/2020	Revision Number: 0
	Scale:	Not to scale	Illustrator: IA
	Path:	S:\PROJECTS\226990\Graphics_Office\Rep figs\HBR\2020_05_07\202 1_09	



Plate 75: Medical block northwest and northeast elevations



Plate 76: Main Office Building, southwest and southeast elevations


	This material is for client report only © Wessex Archaeology. No unauthorised reproduction.			
	Date:	09/11/2020	Revision Number:	0
	Scale:	Not to scale	Illustrator:	IA
	Path:	S:\PROJECTS\226990\Graphics_Office\Rep figs\HBR\2020_05_07\202 1_09		



Plate 77: Main Office Building, example ground floor room, facing north



Plate 78: Main Office Building, example first floor room, facing south

	This material is for client report only © Wessex Archaeology. No unauthorised reproduction.			
	Date:	09/11/2020	Revision Number:	0
	Scale:	Not to scale	Illustrator:	IA
	Path:	S:\PROJECTS\226990\Graphics_Office\Rep figs\HBR\2020_05_07\202 1_09		



Plate 79: Control Room, northeast and southeast elevations



Plate 80: Explosives Store, northeast and southeast elevations


	This material is for client report only © Wessex Archaeology. No unauthorised reproduction.			
	Date:	09/11/2020	Revision Number:	0
	Scale:	Not to scale	Illustrator:	IA
	Path:	S:\PROJECTS\226990\Graphics_Office\Rep figs\HBR\2020_05_07\202 1_09		



Plate 81: Radioactive Store, southeast elevation



Plate 82: Sewage Plant overview, facing east


	This material is for client report only © Wessex Archaeology. No unauthorised reproduction.			
	Date:	09/11/2020	Revision Number:	0
	Scale:	Not to scale	Illustrator:	IA
	Path:	S:\PROJECTS\226990\Graphics_Office\Rep figs\HBR\2020_05_07\202 1_09		



Plate 83: Loco Shed, southeast and southwest elevations



Plate 84: Railway sidings running southwest from the Loco Shed


	This material is for client report only © Wessex Archaeology. No unauthorised reproduction.			
	Date:	09/11/2020	Revision Number:	0
	Scale:	Not to scale	Illustrator:	IA
	Path:	S:\PROJECTS\226990\Graphics_Office\Rep figs\HBR\2020_05_07\202 1_09		



Plate 85: Loco Shed, Interior, facing northwest



Plate 86: Loco Shed, Interior of ancillary room, facing north


	This material is for client report only © Wessex Archaeology. No unauthorised reproduction.			
	Date:	09/11/2020	Revision Number:	0
	Scale:	Not to scale	Illustrator:	IA
	Path:	S:\PROJECTS\226990\Graphics_Office\Rep figs\HBR\2020_05_07\202 1_09		



Plate 87: Gatehouse, southwest elevation



Plate 88: Former Store, southwest and northwest elevations


	This material is for client report only © Wessex Archaeology. No unauthorised reproduction.			
	Date:	09/11/2020	Revision Number:	0
	Scale:	Not to scale	Illustrator:	IA
	Path:	S:\PROJECTS\226990\Graphics_Office\Rep figs\HBR\2020_05_07\202 1_09		



Plate 89: Former Workshop, northwest and northeast elevations



Plate 90: Pithead Baths, ground floor, detail of sign in shower room, facing northeast


	This material is for client report only © Wessex Archaeology. No unauthorised reproduction.		
	Date:	09/11/2020	Revision Number: 0
	Scale:	Not to scale	Illustrator: IA
	Path:	S:\PROJECTS\226990\Graphics_Office\Rep figs\HBR\2020_05_07\202 1_09	



Plate 91: Pithead Baths, ground floor , detail of sign in lobby



Plate 92: Detail of major incident count sign at Site entrance, facing northeast

	This material is for client report only © Wessex Archaeology. No unauthorised reproduction.		
	Date:	09/11/2020	Revision Number: 0
	Scale:	Not to scale	Illustrator: IA
	Path:	S:\PROJECTS\226990\Graphics_Office\Rep figs\HBR\2020_05_07\202 1_09	



Plate 93: Lamp Room, first floor, detail of sign discouraging urination in the drains in corridor, facing northeast



Plate 94: Pithead Baths, first floor, detail of signs in link corridor, facing southwest

	This material is for client report only © Wessex Archaeology. No unauthorised reproduction.		
	Date:	09/11/2020	Revision Number: 0
	Scale:	Not to scale	Illustrator: IA
	Path:	S:\PROJECTS\226990\Graphics_Office\Rep figs\HBR\2020_05_07\202 1_09	




Plate 95: Pithead Baths, first floor, detail of signs in link corridor, facing northeast



Plate 96: Example of signage within the slogan sign within the Site near the Sewage Plant, facing southeast

	This material is for client report only © Wessex Archaeology. No unauthorised reproduction.			
	Date:	09/11/2020	Revision Number:	0
	Scale:	Not to scale	Illustrator:	IA
	Path:	S:\PROJECTS\226990\Graphics_Office\Rep figs\HBR\2020_05_07\202 1_09		



Plate 97: Pithead Baths, ground floo , clean locker room, example of graffiti, facin northeast





Plate 98: Pithead Baths, ground floo , clean locker room, detail of gorilla teddy sus-
suspended from ceiling, facing northeast

	This material is for client report only © Wessex Archaeology. No unauthorised reproduction.			
	Date:	09/11/2020	Revision Number:	0
	Scale:	Not to scale	Illustrator:	IA
	Path:	S:\PROJECTS\226990\Graphics_Office\Rep figs\HBR\2020_05_07\202 1_09		



Wessex Archaeology Ltd registered office Portway House, Old Sarum Park, Salisbury, Wiltshire SP4 6EB
Tel: 01722 326867 Fax: 01722 337562 info@wessexarch.co.uk www.wessexarch.co.uk



FS 606559