

256720

**Land South of
Village Street,
Harvington
Evaluation**

Primary Archive Security Copy

WSM77842

Daybook

Site Code: 256720	Site Name: land south of village street harvington
--------------------------	---

Site sub-division: tr 18

Leaving time from office/accomodation: 7.40	Leaving time from site: 13.10
Time of arrival on site: 7.50	Time of arrival at office/accomodation: 15.45

Staff on site: g naylor shannonside staff
Weather: overcast

Time	Occurrence
7.50	arrived on site. had induction by jimmy - site foreman. decided to strip whole area down to natural to test for archaeology instead of waiting for them to dig down 2m then move onto adjacent portion till area complete.
8.20	started digging.
10.13	mili phoned. updated.
11.30	stripping finished. recording. gps not showing map. phoned eilis, she couldnt help but gave me number for tech support. phoned them they will phone back later when not busy.
12.10	updating paperwork.
13.10	updated mili and left site.

Last context number: 1802	Last drawing number: 1801
Last photograph number: 303	Last survey number:
Location of downloaded photographs: s drive	
Location of downloaded survey:	

Recorded by: gn

Date: 16/05/2022

Continued on reverse

Site Code: 256720	Site Name: Land south of Village Street
-------------------	---

Site sub-division:

Leaving time from office/accomodation: 7:00	Leaving time from site: 16:30
Time of arrival on site: 10:30	Time of arrival at office/accomodation: 16:45
Staff on site:	
KS, AS, SB, IS, RL	
Weather: Snow, cloudy, wet	

Time	Occurrence
10:30	KS arrive on site and checked the access point.
10:40	AS and SB arrived. KS contacted MR about the gate and waited for further instructions.
11:30	IS and RL arrived. We have permission to remove the padlock from the entrance gate. We started staking out trenches. SB and RL went to Southern field to put up the fence (it was blown over by the wind)
12:00	KS found underground service near trench 16.
12:15	Local farmer informed me that we are not allowed on the southern fields. I've informed MR about the issues and told other members of team to avoid going to those fields until we resolve this issue.
13:30	We having a break.

Last context number:	Last drawing number:
Last photograph number:	Last survey number:
Location of downloaded photographs:	
Location of downloaded survey:	

Recorded by: KS

Date: 29/11/2021

Continued on reverse

Site Code: 256720	Site Name: Land south of Village Street
-------------------	---

Site sub-division:

Leaving time from office/accomodation: 7:15	Leaving time from site: 16:05
Time of arrival on site: 7:30	Time of arrival at office/accomodation: 16:15
Staff on site:	
KS, AS, SB. IS, RL (Wessex)	
J (WHL)	
Weather: Sunny, dry	

Time	Occurrence
7:30	KS arrive on site. Jack who also arrived have doubts about machine offloading.
8:00	Rest of the team arrived. We are waiting for machine.
9:20	Machine arrived. Unfortunately we are not able to offload the machine through the gate. We need to do it on the road but unfortunately we don't have any rubber mats. After contacting with Matt Took he will organise delivery of mats from the office
9:50	Jack went to the local garage to ask for some old tires. It was his Idea and it did save the day.
10:30	After great team effort we offloaded the machine. We kept managing traffic and clean the road after. Membes of local community were acting friendly and we had no problems with them.
11:00	Break time. In the meantime we started opening trenches.

Last context number:	Last drawing number:
Last photograph number:	Last survey number:
Location of downloaded photographs:	
Location of downloaded survey:	

Recorded by: KS

Date: 30/11/2021

Continued on reverse

Trench Records

Sketch plan:

Add north arrow:

Rep Sec

Land Drain

Sketch section:

(1002)

(1001)

0.1m

Notes:

Context numbers changed from 1001 and 1002 to 101 and 102 since we have those contexts 1001 and 1002 already from trench 10

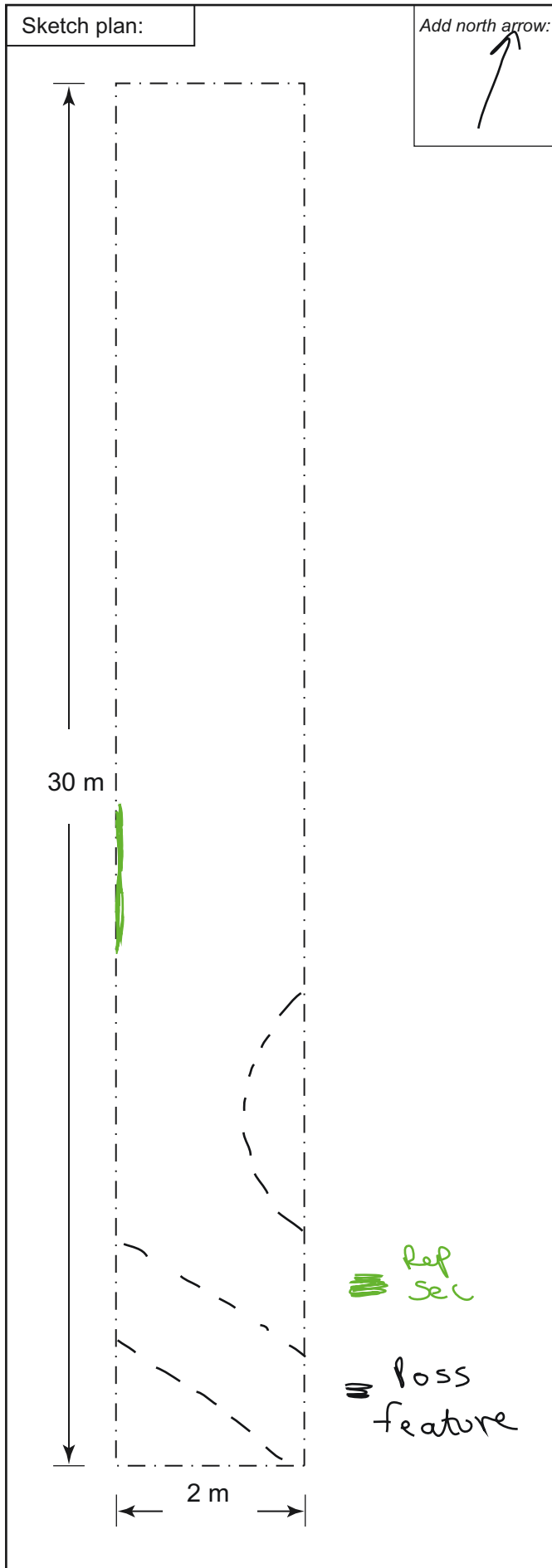
Project specific operational fields

No archaeology: Recording completed: 02/12/21

Date Surveyed: 02/12/21 Signed off: 02/12/21

Photos date: 02/12/21 Backfilled: 02/12/21

Date of decision not to excavate as planned:



Notes:

Trench 3 was devoid of finds and one feature was identified and excavated. Once dug this feature appeared to be a shallow furrow.

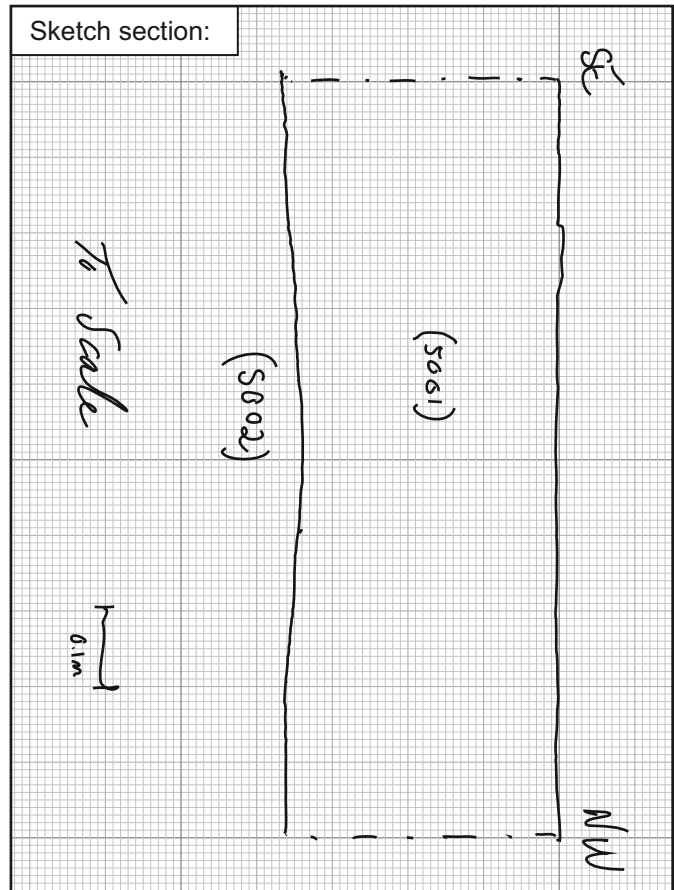
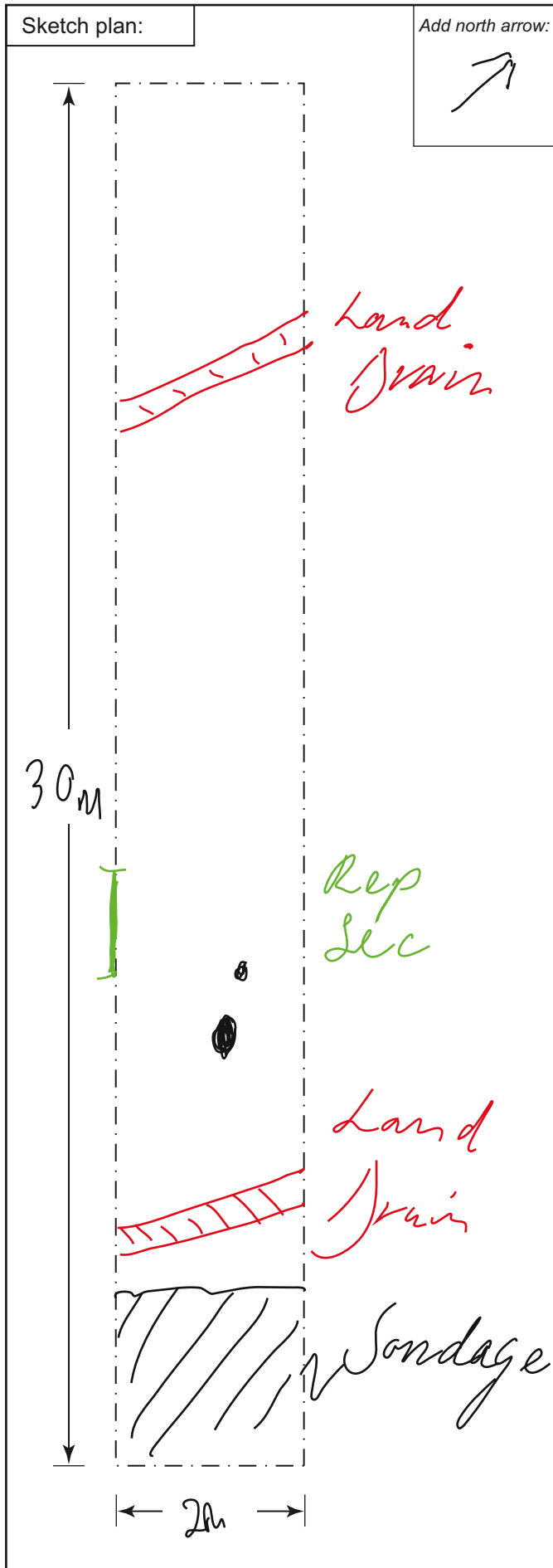
Project specific operational fields

No archaeology: Recording completed:

Date Surveyed: 01/12/21 Signed off:

Photos date: 01/12/21 Backfilled:

Date of decision not to excavate as planned:



Notes:

Sondage dug SE end of trench to confirm natural. Approximately 1m deep. Two small pits

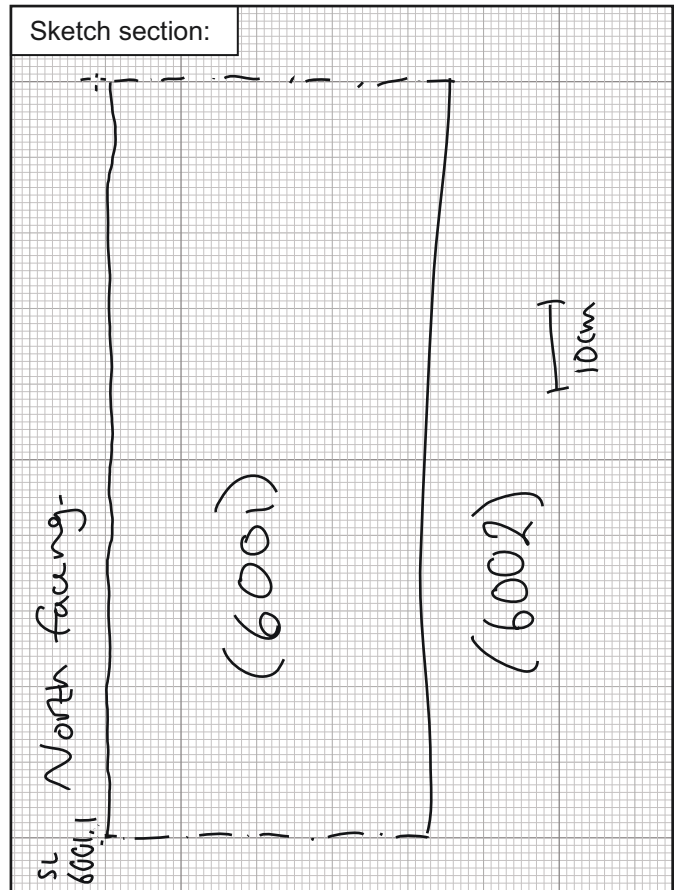
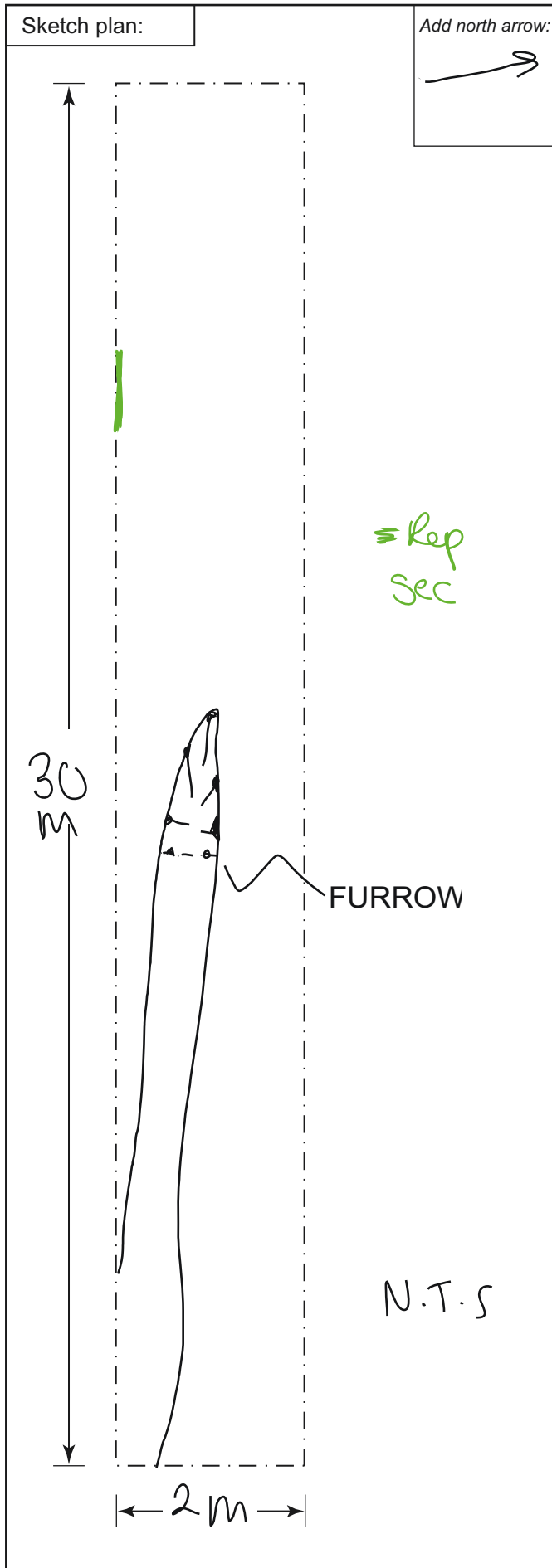
Project specific operational fields

No archaeology: Recording completed:

Date Surveyed: Signed off:

Photos date: Backfilled:

Date of decision not to excavate as planned:



Notes:

Feature too shallow (2cm) to properly recorded and rainfall almost washed the terminus away down hill. Likely same furrow as in trench 7. Proof of investigation photos taken.

Project specific operational fields

No archaeology: Recording completed: 01/12/21

Date Surveyed: 01/12/21 Signed off: 02/12/21

Photos date: 01/12/21 Backfilled: 02/12/21

Date of decision not to excavate as planned:

Sketch plan:

Add north arrow:

FURROW

POSS feature

Rep sec

Sketch section:

70011N → sec

(7001)

(7002)

10cm

Notes:

AFTER INVESTIGATION, FEATURE WAS A SHALLOW FURROW

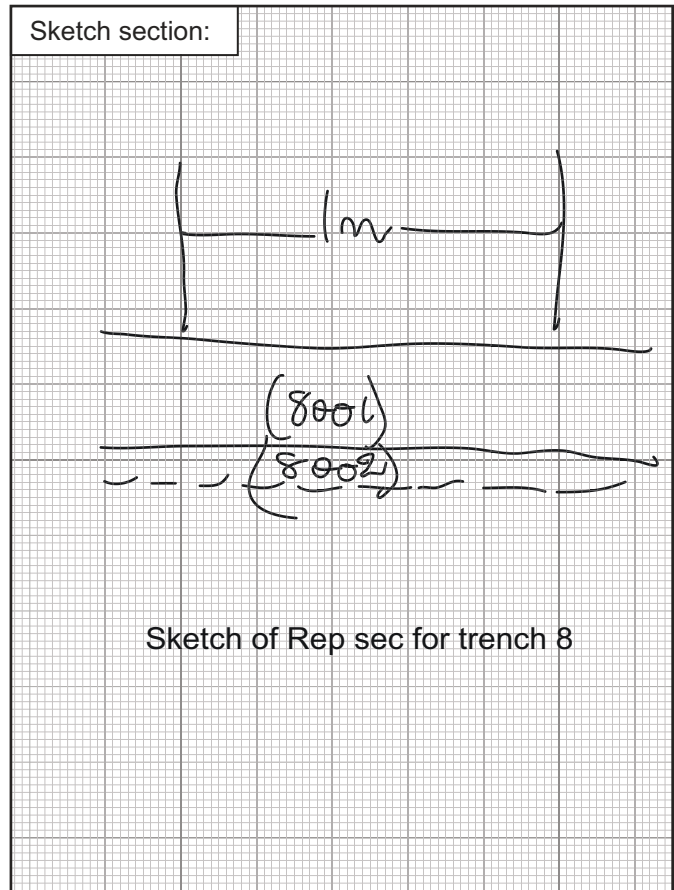
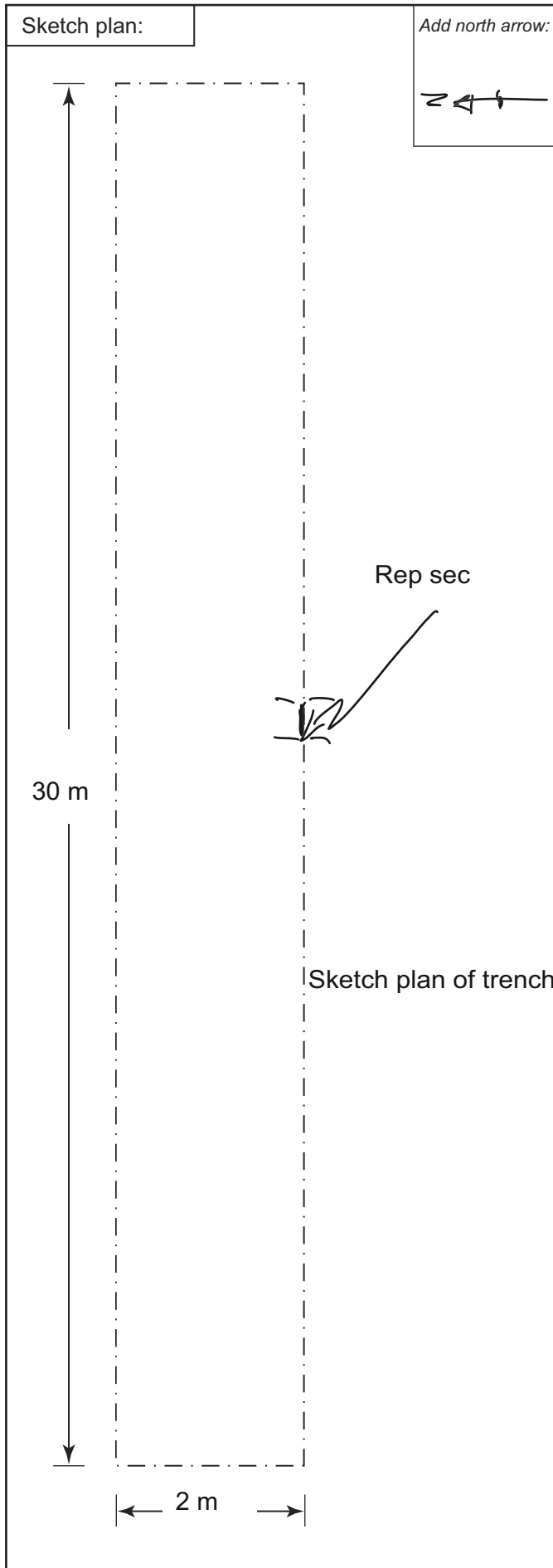
Project specific operational fields

No archaeology: Recording completed: 01/12/21

Date Surveyed: 02/12/21 Signed off: 02/12/21

Photos date: 02/12/21 Backfilled: 02/12/21

Date of decision not to excavate as planned:



Notes:

Trench 8 was devoid of finds,
archaeological features and land drains.

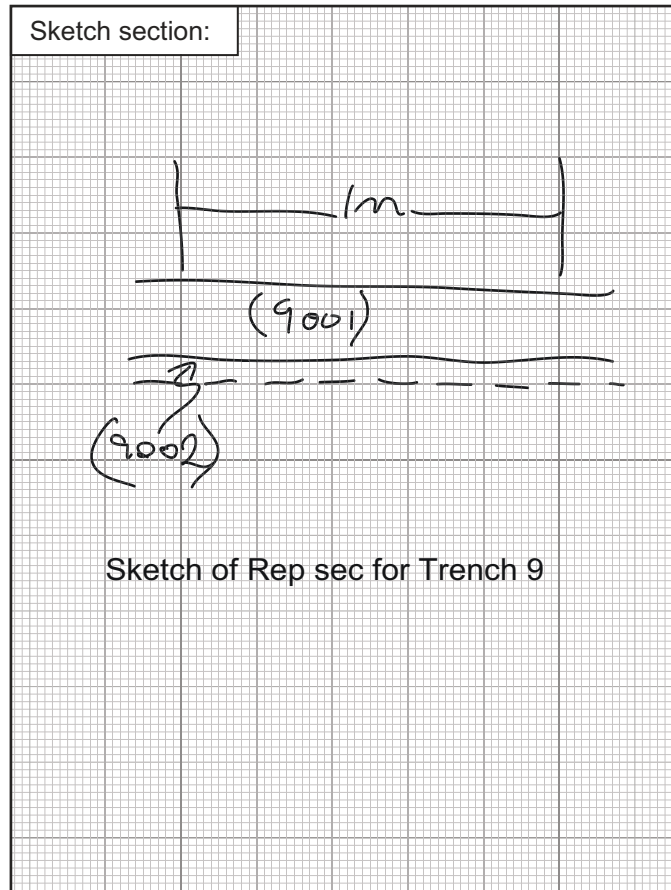
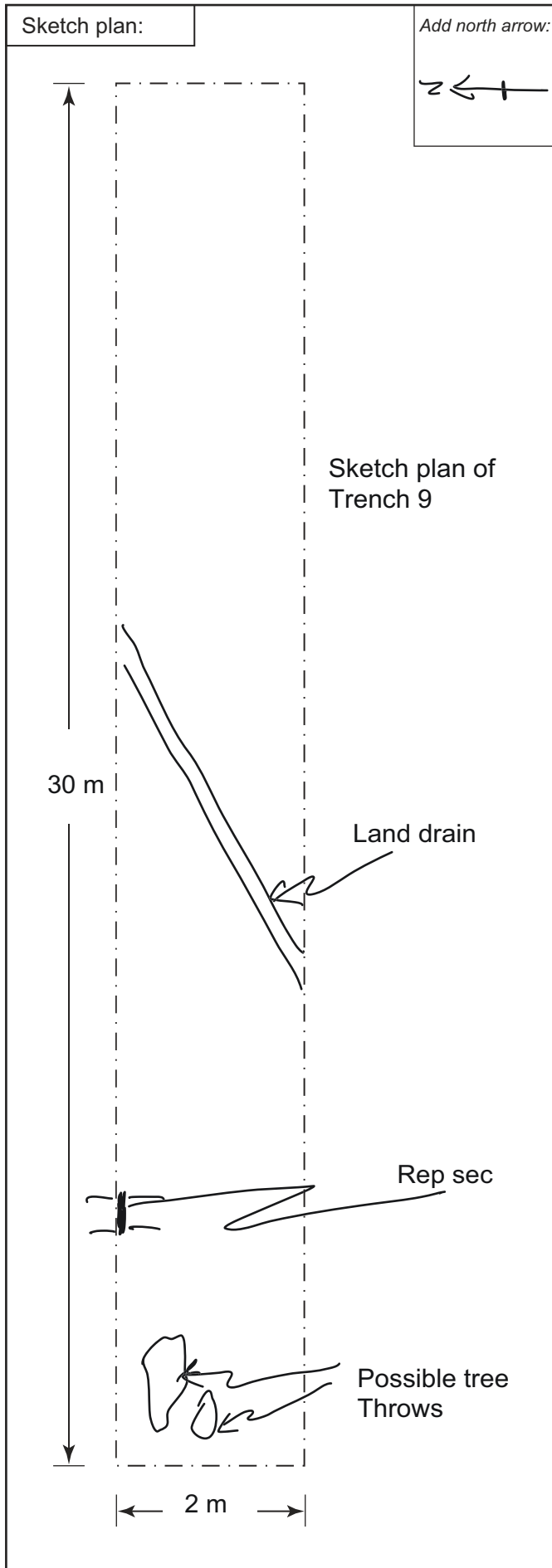
Project specific operational fields

No archaeology: Recording completed:

Date Surveyed: Signed off:

Photos date: Backfilled:

Date of decision not to excavate as planned:



Notes:

Trench 9 was devoid of finds and only one land drain was identified - as indicated on the sketch plan over.
The area in which this trench was located was planted with a partly grown crop of what looks like turnips or sugar beet.

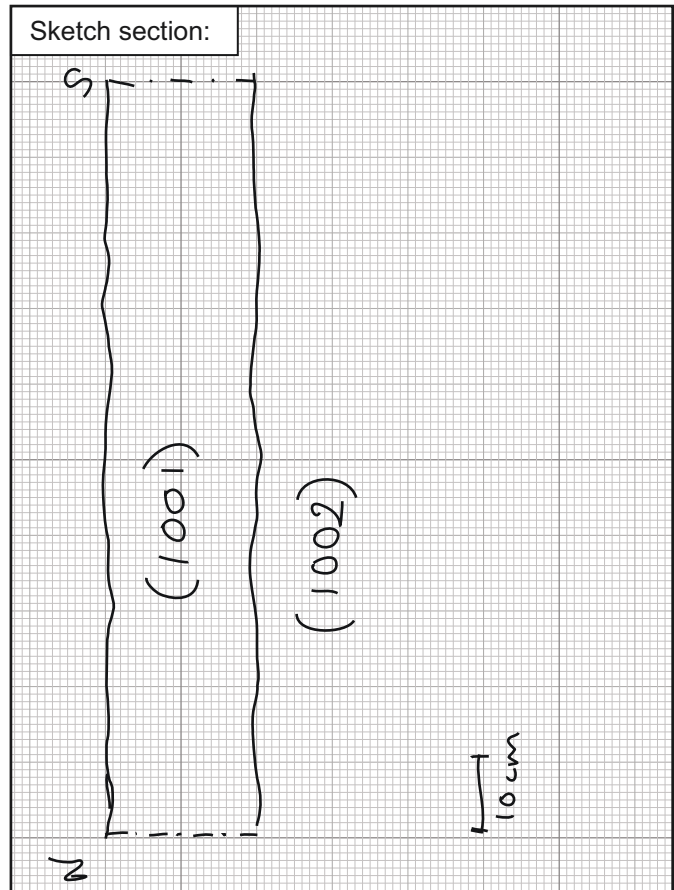
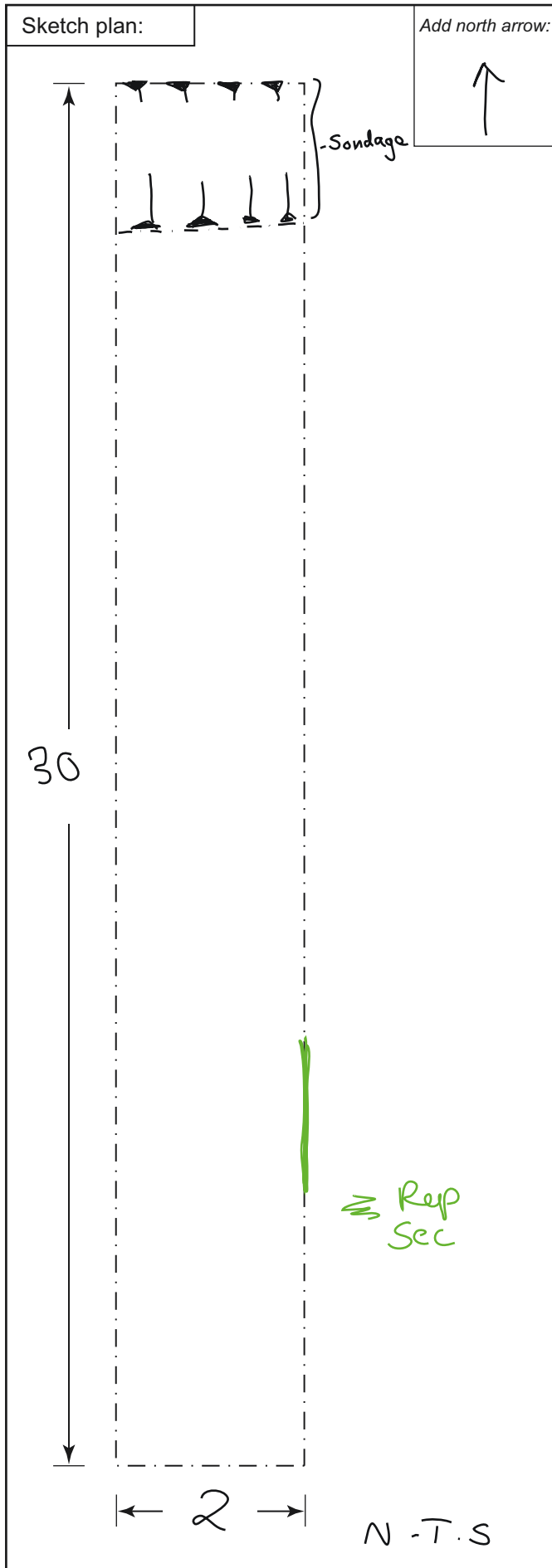
Project specific operational fields

No archaeology: Recording completed: 01/12/21

Date Surveyed: 01/12/21 Signed off: 02/12/21

Photos date: 01/12/21 Backfilled: 02/12/21

Date of decision not to excavate as planned:



Notes:

Sondage dug on north end of trench to confirm natural.

Project specific operational fields

No archaeology: Recording completed: 01/12/21

Date Surveyed: 01/12/21 Signed off: 02/12/21

Photos date: 01/12/21 Backfilled: 02/12/21

Date of decision not to excavate as planned:



Sketch plan:

Add north arrow:

Sketch section:

Notes:

Trench blank. Located in a area dense with brambles and refuse.

Project specific operational fields

No archaeology: Recording completed:

Date Surveyed: Signed off:

Photos date: Backfilled:

Date of decision not to excavate as planned:

Sketch plan:

Add north arrow:

30

2

Rep
Sec

Sketch section:

(1301)

(1302)

10cm

Notes:

Project specific operational fields

No archaeology: Recording completed: 02/12/21

Date Surveyed: 02/12/21 Signed off: 02/12/21

Photos date: 02/12/21 Backfilled: 02/12/21

Date of decision not to excavate as planned:

Sketch plan:

30m

2m

Add north arrow:

Sketch section:

S

(1601)

(1602)

N

10 cm

Notes:

Lots of rooting present in top soil extending deeper into the natural.

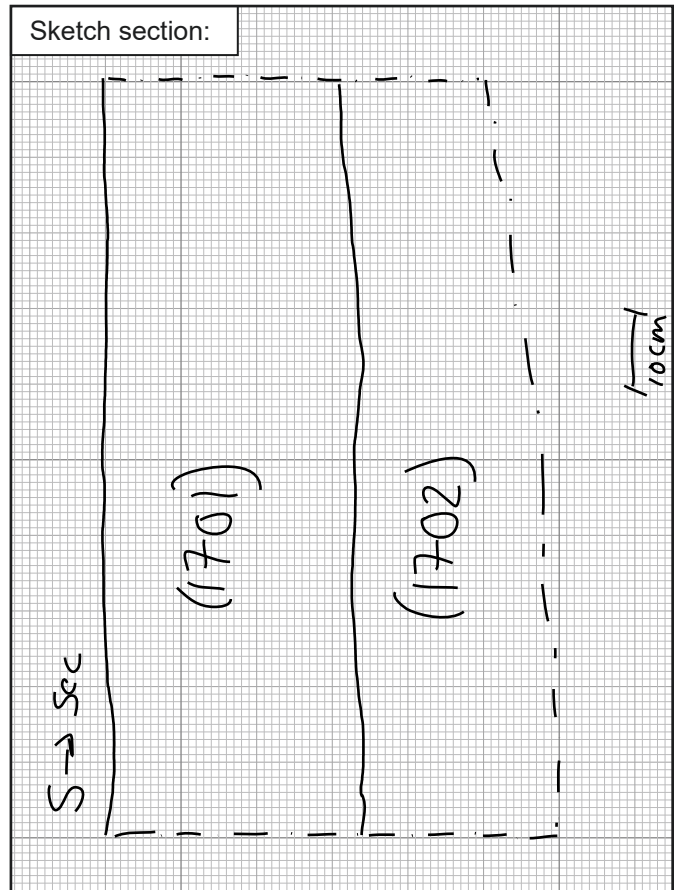
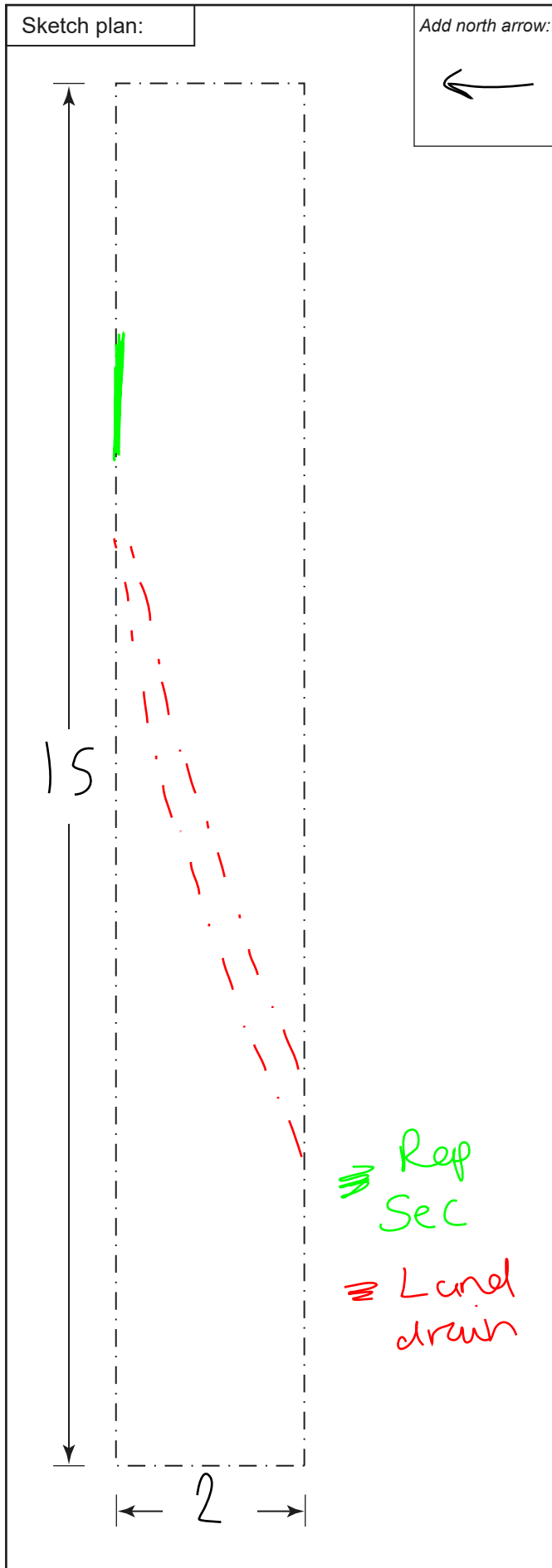
Project specific operational fields

No archaeology: Recording completed: 30/11/21

Date Surveyed: 01/12/21 Signed off: 02/12/21

Photos date: 30/11/21 Backfilled: 02/12/21

Date of decision not to excavate as planned:



Notes:

Slightly over excavated

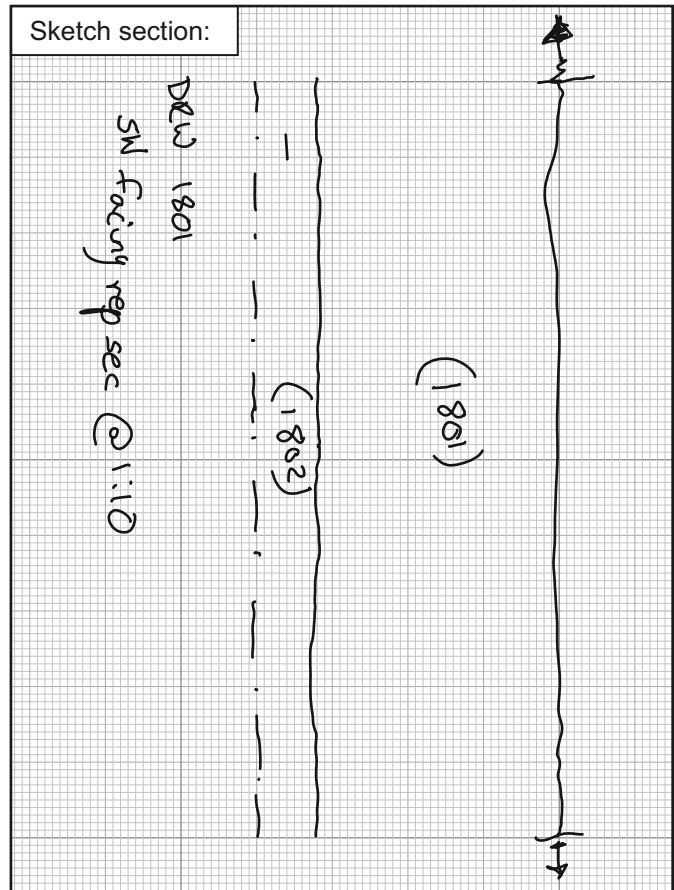
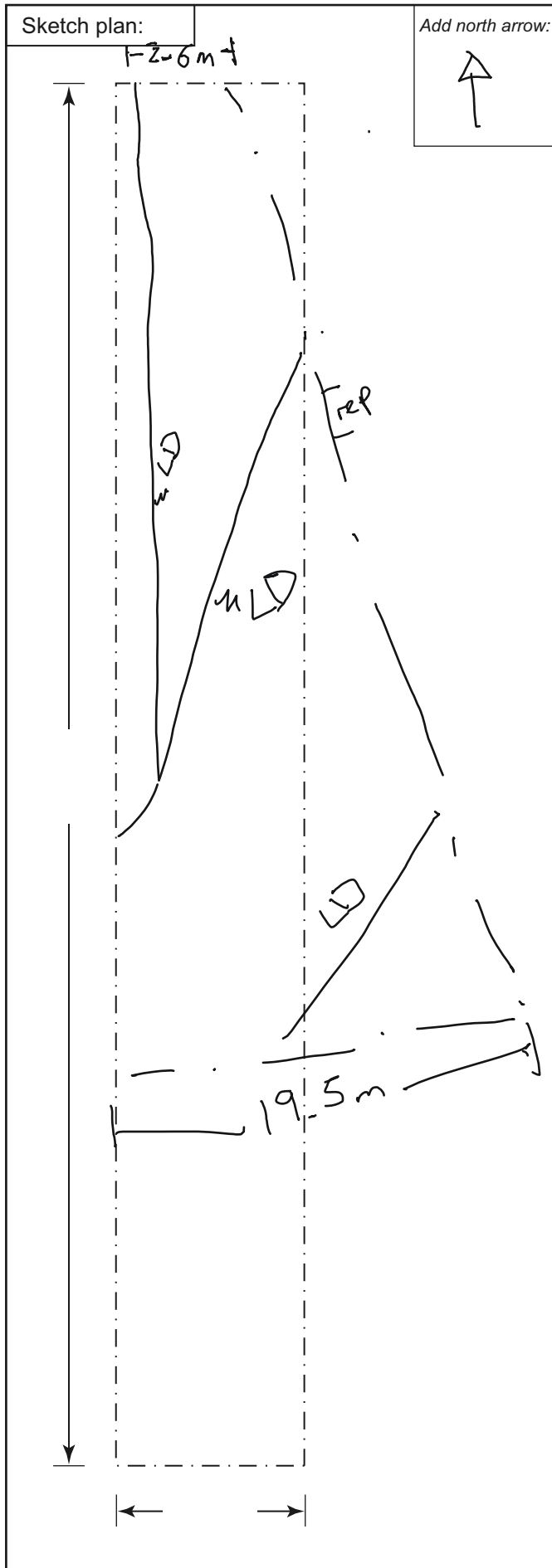
Project specific operational fields

No archaeology: Recording completed:

Date Surveyed: Signed off:

Photos date: Backfilled:

Date of decision not to excavate as planned:



Notes:

Project specific operational fields

No archaeology: Recording completed: 16/05/22

Date Surveyed: 16/05/22

Signed off:

Photos date: 16/05/22

Backfilled:

Date of decision not to excavate as planned:

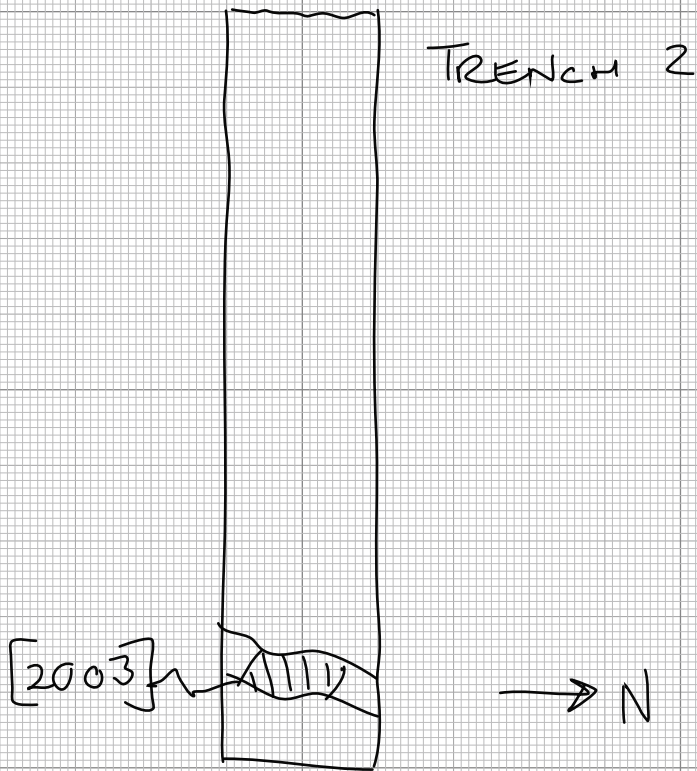
Context Records

Site Code: 256720		Site Name: Land south of Village Street			
Site sub-division: Trench 2		Cut <input type="checkbox"/> Layer <input type="checkbox"/> Fill <input type="checkbox"/> (tick)		Context number: 2003	
Stratigraphically below: 2004		Stratigraphic relationships <div style="display: flex; justify-content: space-around; align-items: center;"> <div style="border: 1px solid black; width: 40px; height: 20px;"></div> <div style="border: 1px solid black; padding: 2px;">2004</div> <div style="border: 1px solid black; width: 40px; height: 20px;"></div> </div> <i>This context =</i> <div style="border: 1px solid black; padding: 2px; margin: 0 20px;">2003</div> <div style="display: flex; justify-content: space-around; align-items: center;"> <div style="border: 1px solid black; width: 40px; height: 20px;"></div> <div style="border: 1px solid black; padding: 2px;">2002</div> <div style="border: 1px solid black; width: 40px; height: 20px;"></div> </div>			
Stratigraphically above: 2002					
Cut by: X					
Fill of: X					
Filled with: 2004					
Cuts: X					
Component of: X					
Same as: X					
Orientation: SW/NE					
Shape in plan: Irregular			Side shape: Irregular		
Base shape: Irregular/undulating			Side slope: Shallow - less than 45		
Type of intervention: 1m slot					
Intervention dimensions:	Length (m): 1.00	Width (m): 0.52	Diameter (m):	Thick/depth (m): 0.06	
Feature dimensions:	Length (m): 2.00 +	Width (m): 0.52	Diameter (m):	Thick/depth (m): 0.06 +	
Soil colour: X					
Textural class: X					
Coarse components: X					
Archaeological components: X				Object nos: X	
Additional description: Very irregular feature. Seemingly not archaeological. Possible disturbance through rooting - feature undulates and dives in localised spots on a very shallow base. It was not easily distinguished in plan.				Samples:	
				X	
Plans:		Sections:		Photographs:	
2002B		2002A		WA D133 100/0765 to 0767	
Interpretative category: Rooting					
Interpretation (including relationship to other features): No archaeological features in this trench. This slot was dug to confirm this feature was not archaeological. There were no finds/dating evidence.					

Recorded by: AS	Date: 02/12/21
-----------------	----------------

Checked by:	Date:
-------------	-------

Sketch plan:



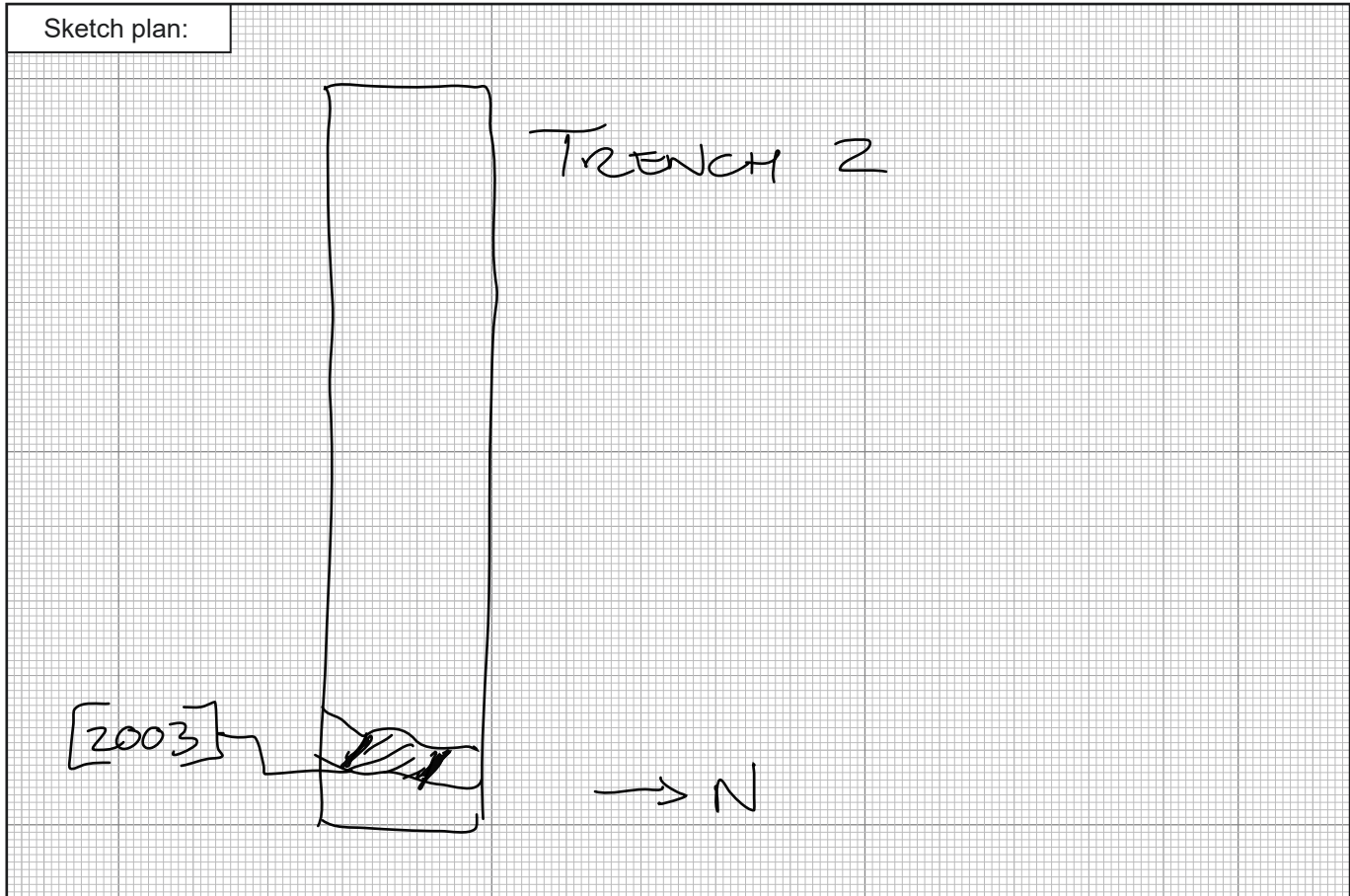
Additional discussion/interpretation:

Site Code: 256720		Site Name: Lans south of Village Street		
Site sub-division: Trench 4		Cut <input type="checkbox"/> Layer <input type="checkbox"/> Fill <input checked="" type="checkbox"/> (tick)		Context number: 2004
Stratigraphically below: 2001		Stratigraphic relationships <div style="display: flex; justify-content: space-around; align-items: center;"> <div style="border: 1px solid black; width: 40px; height: 20px;"></div> <div style="border: 1px solid black; padding: 2px;">2001</div> <div style="border: 1px solid black; width: 40px; height: 20px;"></div> </div> <i>This context =</i> <div style="border: 1px solid black; padding: 2px; margin: 0 20px;">2004</div> <div style="display: flex; justify-content: space-around; align-items: center;"> <div style="border: 1px solid black; width: 40px; height: 20px;"></div> <div style="border: 1px solid black; padding: 2px;">2003</div> <div style="border: 1px solid black; width: 40px; height: 20px;"></div> </div>		
Stratigraphically above: 2003				
Cut by: X				
Fill of: 2003				
Filled with: X				
Cuts: X				
Component of: X				
Same as: X				
Orientation: NE-SW				
Shape in plan: Irregular		Side shape: Irregular		
Base shape: Irregular/undulating		Side slope: Shallow - less than 45		
Type of intervention: 1m slot				
Intervention dimensions:	Length (m): 1.00	Width (m): 0.52	Diameter (m):	Thick/depth (m): 0.06
Feature dimensions:	Length (m):	Width (m): 0.52	Diameter (m):	Thick/depth (m): 0.06
Soil colour: Dark greyish brown				
Textural class: Sandy silt				
Coarse components: 2% subrounded/subangular gravel				
Archaeological components: X			Object nos: X	
Additional description: Very irregular feature. Seemingly not archaeological. Possible disturbance through rooting - feature undulates and dives in localised spots on a very shallow base. It was not easily distinguished in plan. Fill loosely compacted.				Samples:
				X
Plans:		Sections:		Photographs:
2002B		2002A		WA D133 100/0765-0767
Interpretative category:				
Interpretation (including relationship to other features): As discussed in [2003], this slot was dug to confirm this was not archaeological. It appears to be disturbance from rooting. There were no archaeological features in trench 2. No finds/dating evidence.				

Recorded by: AS	Date: 02/12/21
-----------------	----------------

Checked by:	Date:
-------------	-------

Sketch plan:



Additional discussion/interpretation:

Blank lined area for additional discussion/interpretation.

Site Code: 256720	Site Name: Land south of Village Street
--------------------------	--

Site sub-division: TR3	Cut <input checked="" type="checkbox"/> Layer <input type="checkbox"/> Fill <input type="checkbox"/> (tick)	Context number: 3003
-------------------------------	---	-----------------------------

Stratigraphically below: (3004)	Stratigraphic relationships <div style="display: flex; justify-content: space-around; align-items: center;"> <div style="border: 1px solid black; width: 40px; height: 20px;"></div> <div style="border: 1px solid black; padding: 2px 5px;">(3004)</div> <div style="border: 1px solid black; width: 40px; height: 20px;"></div> </div> <i>This context =</i> 3003 <div style="display: flex; justify-content: space-around; align-items: center;"> <div style="border: 1px solid black; width: 40px; height: 20px;"></div> <div style="border: 1px solid black; padding: 2px 5px;">(3002)</div> <div style="border: 1px solid black; width: 40px; height: 20px;"></div> </div>
Stratigraphically above: (3002)	
Cut by: -	
Fill of: -	
Filled with: (3004)	
Cuts: -	
Component of: -	
Same as: -	
Orientation:-	

Shape in plan: Linear	Side shape: Concave
------------------------------	----------------------------

Base shape: Flat	Side slope: Shallow - less than 45
-------------------------	---

Type of intervention: 1 m slot

Intervention dimensions:	Length (m): 1.55	Width (m): 1.00	Diameter (m):	Thick/depth (m): 0.15
--------------------------	-------------------------	------------------------	---------------	-----------------------

Feature dimensions:	Length (m): 2.00 +	Width (m): 1.55	Diameter (m):	Thick/depth (m): 0.15
---------------------	---------------------------	------------------------	---------------	-----------------------

Soil colour: -

Textural class: -

Coarse components: _

Archaeological components: -	Object nos: -
---------------------------------	---------------

Additional description: Cut of relatively wide (1.55 m) shallow, flat bottomed linear feature running E-W through the southern end of Trench 3. Single fill. No finds or dateable material recovered.	Samples:
--	------------------------------

Plans: 3003.B	Sections: 3003.A	Photographs: WA D113 100/0701-0703
-------------------------	----------------------------	--

Interpretative category: Furrow
--

Interpretation (including relationship to other features): Although the feature is relatively wide with no evidence of parallel features it fits the general profile of a furrow and seems too shallow for a field boundary or other ditch. Probable furrow.

Recorded by: R Jones	Date: 10/12/21
-----------------------------	-----------------------

Checked by:	Date:
-------------	-------

Site Code: 256720	Site Name: Land south of Village Street
--------------------------	--

Site sub-division: Trench 3	Cut <input type="checkbox"/> Layer <input type="checkbox"/> Fill <input checked="" type="checkbox"/> (tick)	Context number: 3004
------------------------------------	---	-----------------------------

Stratigraphically below: (3001)	Stratigraphic relationships <div style="display: flex; justify-content: space-around; align-items: center;"> <div style="border: 1px solid black; width: 40px; height: 20px;"></div> <div style="border: 1px solid black; padding: 2px;">(3001)</div> <div style="border: 1px solid black; width: 40px; height: 20px;"></div> </div> <i>This context =</i> 3004 <div style="display: flex; justify-content: space-around; align-items: center;"> <div style="border: 1px solid black; width: 40px; height: 20px;"></div> <div style="border: 1px solid black; padding: 2px;">[3003]</div> <div style="border: 1px solid black; width: 40px; height: 20px;"></div> </div>
Stratigraphically above: [3003]	
Cut by: -	
Fill of: [3003]	
Filled with: -	
Cuts: -	
Component of: -	
Same as: -	
Orientation:-	

Shape in plan:	Side shape:
Base shape:	Side slope:

Type of intervention: -				
Intervention dimensions:	Length (m): 1.55	Width (m): 1.00	Diameter (m):	Thick/depth (m): 0.15
Feature dimensions:	Length (m): 2.00	Width (m): 1.55	Diameter (m):	Thick/depth (m): 0.15

Soil colour: Mid greyish brown
Textural class: Sandy silt
Coarse components: gravel-occasional (< 3 %)-subrounded-poorly sorted

Archaeological components: -	Object nos: -
---------------------------------	---------------

Additional description: Single silty fill of probable furrow. No finds or dateable material recovered.	Samples: - <hr/> <hr/> <hr/> <hr/> <hr/>
--	--

Plans:	Sections:	Photographs:
3003.B	3003.A	WA D133 100/0701-0703

Interpretative category: Secondary fill
Interpretation (including relationship to other features): Probably the result of natural silting.

Recorded by: R Jones	Date: 10/12/21
-----------------------------	-----------------------

Checked by:	Date:
-------------	-------

Site Code: 256720	Site Name: Land south of Village Street
--------------------------	--

Site sub-division: TR5	Cut <input checked="" type="checkbox"/> Layer <input type="checkbox"/> Fill <input type="checkbox"/> <small>(tick)</small>	Context number: 5003
-------------------------------	--	-----------------------------

Stratigraphically below: (5001)	Stratigraphic relationships <div style="display: flex; justify-content: space-around; align-items: center;"> <div style="border: 1px solid black; width: 40px; height: 20px;"></div> <div style="border: 1px solid black; padding: 2px 5px;">(5004)</div> <div style="border: 1px solid black; width: 40px; height: 20px;"></div> </div> <i>This context =</i> 5003 <div style="display: flex; justify-content: space-around; align-items: center;"> <div style="border: 1px solid black; width: 40px; height: 20px;"></div> <div style="border: 1px solid black; padding: 2px 5px;">(5002)</div> <div style="border: 1px solid black; width: 40px; height: 20px;"></div> </div>
Stratigraphically above: (5004)	
Cut by: -	
Fill of: -	
Filled with: (5004)	
Cuts: -	
Component of: -	
Same as: -	
Orientation:-	

Shape in plan: Sub-circular	Side shape: Concave
------------------------------------	----------------------------

Base shape: Concave	Side slope: Shallow - less than 45
----------------------------	---

Type of intervention: Half section

Intervention dimensions:	Length (m): 0.40	Width (m): 0.20	Diameter (m):	Thick/depth (m): 0.06
Feature dimensions:	Length (m):	Width (m):	Diameter (m): 0.40	Thick/depth (m): 0.06

Soil colour: -

Textural class: -

Coarse components: _

Archaeological components: -	Object nos: -
---------------------------------	---------------

Additional description: Cut of relatively small pit or post hole in TR5. Single fill. Situated c.60 cm north-west of similar feature [5005].	Samples: <hr/> <hr/> <hr/> <hr/> <hr/> <hr/>
--	---

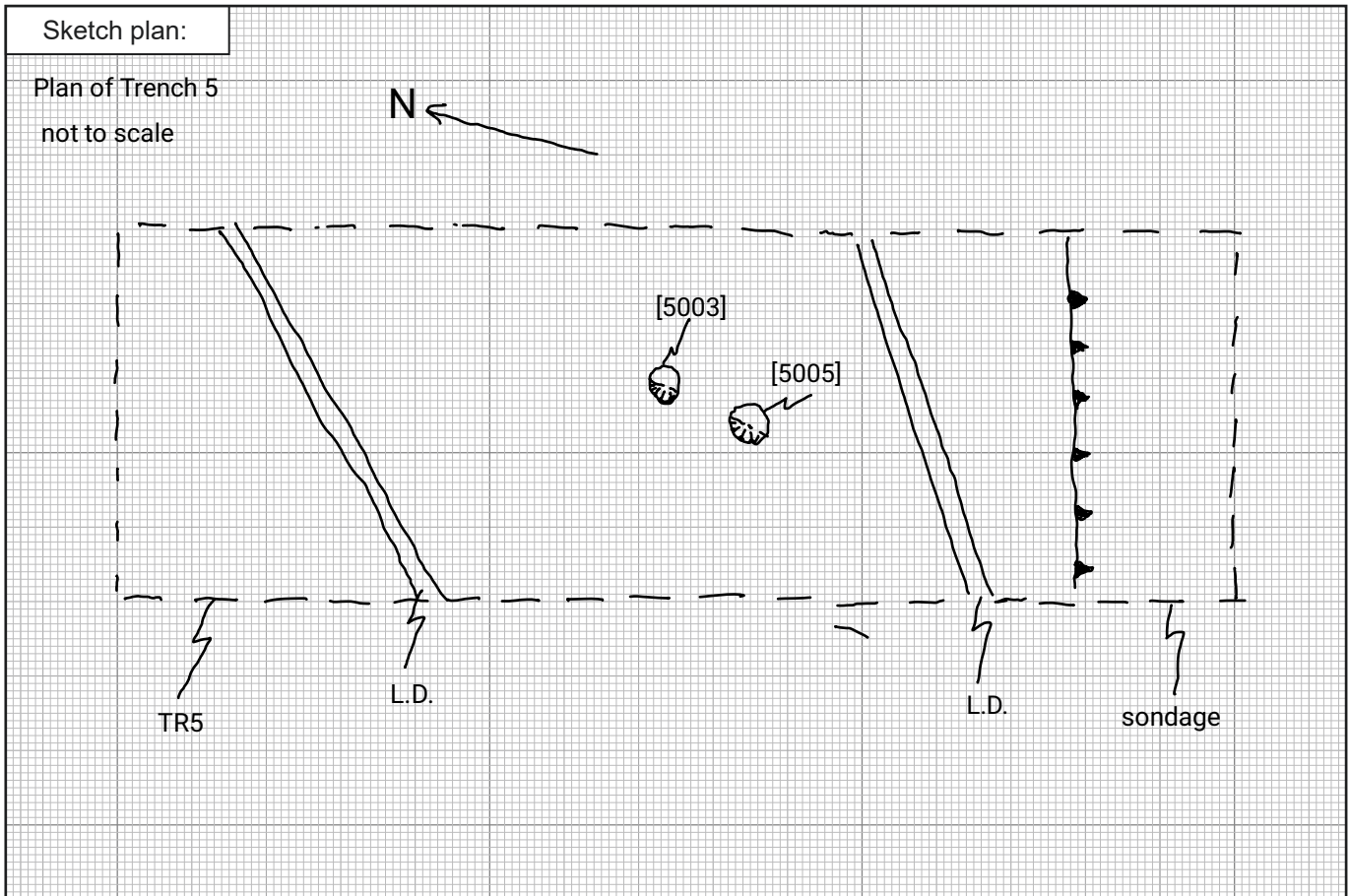
Plans:	Sections:	Photographs:
5003.B	5003.A	WA D133 100/0748-0752

Interpretative category: Pit

Interpretation <i>(including relationship to other features)</i> : Difficult to interpret due to a lack of dateable material or finds. May represent the base of a post hole connected with agricultural activity but exact purpose unclear.
--

Recorded by: R Jones	Date: 09/12/21
-----------------------------	-----------------------

Checked by:	Date:
-------------	-------



Additional discussion/interpretation:

Blank lined area for additional discussion/interpretation.

Site Code: 256720	Site Name: Land south of Village Street
--------------------------	--

Site sub-division: TR5	Cut <input type="checkbox"/> Layer <input type="checkbox"/> Fill <input checked="" type="checkbox"/> (tick)	Context number: 5004
-------------------------------	---	-----------------------------

Stratigraphically below: (5001)	Stratigraphic relationships <div style="display: flex; justify-content: space-around; align-items: center;"> <div style="border: 1px solid black; width: 40px; height: 20px;"></div> <div style="border: 1px solid black; padding: 2px 5px;">(5001)</div> <div style="border: 1px solid black; width: 40px; height: 20px;"></div> </div> <i>This context =</i> <div style="border: 1px solid black; padding: 2px 5px; display: inline-block; margin-left: 20px;">5004</div> <div style="display: flex; justify-content: space-around; align-items: center;"> <div style="border: 1px solid black; width: 40px; height: 20px;"></div> <div style="border: 1px solid black; padding: 2px 5px;">[5003]</div> <div style="border: 1px solid black; width: 40px; height: 20px;"></div> </div>
Stratigraphically above: [5003]	
Cut by: -	
Fill of: [5003]	
Filled with: -	
Cuts: -	
Component of: -	
Same as: -	
Orientation:-	

Shape in plan:	Side shape:
Base shape:	Side slope:

Type of intervention: -				
Intervention dimensions:	Length (m): 0.40	Width (m): 0.20	Diameter (m):	Thick/depth (m): 0.06
Feature dimensions:	Length (m):	Width (m):	Diameter (m): 0.40	Thick/depth (m): 0.06

Soil colour: mid greyish brown
Textural class: sandy silt
Coarse components: gravel-common (<8 %)-subrounded-poorly sorted

Archaeological components: -	Object nos: -
---------------------------------	---------------

Additional description: Single silty fill of small pit. Gravel rich. No finds or dateable material present.	Samples: - <hr/> <hr/> <hr/> <hr/> <hr/> <hr/>
---	--

Plans:	Sections:	Photographs:
5003.B	5003.A	WA D133 100/0748-0752

Interpretative category: secondary fill
Interpretation (including relationship to other features): Probably the result of natural silting.

Recorded by: R Jones	Date: 09/12/21
-----------------------------	-----------------------

Checked by:	Date:
-------------	-------

Sketch plan:				
	see 5003			

Additional discussion/interpretation:

Site Code: 256720	Site Name: Land south of Village Street
--------------------------	--

Site sub-division: TR5	Cut <input checked="" type="checkbox"/> Layer <input type="checkbox"/> Fill <input type="checkbox"/> (tick)	Context number: 5005
-------------------------------	---	-----------------------------

Stratigraphically below: (5006)	Stratigraphic relationships <div style="display: flex; justify-content: space-around; align-items: center;"> <div style="border: 1px solid black; width: 40px; height: 20px;"></div> <div style="border: 1px solid black; padding: 2px;">(5006)</div> <div style="border: 1px solid black; width: 40px; height: 20px;"></div> </div> <i>This context =</i> 5005 <div style="display: flex; justify-content: space-around; align-items: center;"> <div style="border: 1px solid black; width: 40px; height: 20px;"></div> <div style="border: 1px solid black; padding: 2px;">(5002)</div> <div style="border: 1px solid black; width: 40px; height: 20px;"></div> </div>
Stratigraphically above: (5002)	
Cut by: -	
Fill of: -	
Filled with: (5006)	
Cuts: -	
Component of: -	
Same as: -	
Orientation:-	

Shape in plan: Sub-circular	Side shape: Concave
-----------------------------	---------------------

Base shape: Concave	Side slope: Shallow - less than 45
---------------------	------------------------------------

Type of intervention: Half section

Intervention dimensions:	Length (m): 0.52	Width (m): 0.22	Diameter (m):	Thick/depth (m): 0.07
Feature dimensions:	Length (m): 0.52	Width (m): 0.46	Diameter (m):	Thick/depth (m): 0.07

Soil colour: -

Textural class: -

Coarse components: _

Archaeological components: -	Object nos: -
---------------------------------	---------------

Additional description: Cut of small pit or post hole in Trench 5. Single fill. Situated c.60 cm south-east of similar feature [5003].	Samples: <hr/> <hr/> <hr/> <hr/> <hr/> <hr/>
---	---

Plans: <div style="text-align: center; border: 1px solid black; padding: 2px;">5003.B</div>	Sections: <div style="text-align: center; border: 1px solid black; padding: 2px;">5003.A</div>	Photographs: <div style="text-align: center; border: 1px solid black; padding: 2px;">WA D133 100/0751-0755</div>
--	---	---

Interpretative category: Pit

Interpretation (including relationship to other features): Difficult to interpret due to a lack of finds or dating evidence. A small lip on the south-western edge may suggest a post hole but this is by no means definitive.

Recorded by: R Jones	Date: 09/12/21
----------------------	----------------

Checked by:	Date:
-------------	-------

Site Code: 256720	Site Name: Land south of Village Street
--------------------------	--

Site sub-division: TR5	Cut <input type="checkbox"/> Layer <input type="checkbox"/> Fill <input checked="" type="checkbox"/> (tick)	Context number: 5006
-------------------------------	---	-----------------------------

Stratigraphically below: (5001)	Stratigraphic relationships <div style="display: flex; justify-content: space-around; align-items: center;"> <div style="border: 1px solid black; width: 40px; height: 20px;"></div> <div style="border: 1px solid black; padding: 2px;">(5001)</div> <div style="border: 1px solid black; width: 40px; height: 20px;"></div> </div> <i>This context =</i> 5006 <div style="display: flex; justify-content: space-around; align-items: center;"> <div style="border: 1px solid black; width: 40px; height: 20px;"></div> <div style="border: 1px solid black; padding: 2px;">[5005]</div> <div style="border: 1px solid black; width: 40px; height: 20px;"></div> </div>
Stratigraphically above: [5005]	
Cut by: -	
Fill of: [5005]	
Filled with: -	
Cuts: -	
Component of: -	
Same as: -	
Orientation:-	

Shape in plan:	Side shape:
Base shape:	Side slope:

Type of intervention: -				
Intervention dimensions:	Length (m): 0.52	Width (m): 0.22	Diameter (m):	Thick/depth (m): 0.07
Feature dimensions:	Length (m): 0.52	Width (m): 0.46	Diameter (m):	Thick/depth (m): 0.07

Soil colour: Mid greyish brown.
Textural class: Sandy silt.
Coarse components: Gravel-common (<8 %)-subrounded-poorly sorted.

Archaeological components: -	Object nos: -
---------------------------------	---------------

Additional description: Single silty fill of small pit. Contains gravel.	Samples: <hr/> <hr/> <hr/> <hr/> <hr/> <hr/>
--	---

Plans:	Sections:	Photographs:
5003.B	5003.A	WA D133 100/0751-0755

Interpretative category: Secondary fill.
Interpretation (including relationship to other features): Probably the result of natural silting.

Recorded by: R Jones	Date: 09/12/21
-----------------------------	-----------------------

Checked by:	Date:
-------------	-------

Site Code: 256720	Site Name: Land south of Village Street
--------------------------	--

Site sub-division:	Cut <input type="checkbox"/> Layer <input type="checkbox"/> Fill <input type="checkbox"/> (tick)	Context number: 7003
---------------------------	--	-----------------------------

Stratigraphically below: (7004)	Stratigraphic relationships <div style="display: flex; justify-content: space-around; align-items: center;"> <div style="border: 1px solid black; padding: 5px;">(7004)</div> <div style="border: 1px solid black; width: 40px; height: 20px;"></div> <div style="border: 1px solid black; width: 40px; height: 20px;"></div> </div> <i>This context =</i> 7003 <div style="display: flex; justify-content: space-around; align-items: center;"> <div style="border: 1px solid black; padding: 5px;">(7002)</div> <div style="border: 1px solid black; width: 40px; height: 20px;"></div> <div style="border: 1px solid black; width: 40px; height: 20px;"></div> </div>
Stratigraphically above: (7002)	
Cut by: -	
Fill of: -	
Filled with: (7004)	
Cuts: (7002)	
Component of: -	
Same as: -	
Orientation: SE TO NW	

Shape in plan: Linear	Side shape: Concave
------------------------------	----------------------------

Base shape: Flat	Side slope: Shallow - less than 45
-------------------------	---

Type of intervention: 1m SLOT

Intervention dimensions:	Length (m): 1.00 +	Width (m): 0.60	Diameter (m):	Thick/depth (m): 0.04
Feature dimensions:	Length (m): 1.00 +	Width (m): 0.60	Diameter (m):	Thick/depth (m): 0.04

Soil colour: -

Textural class: -

Coarse components: _

Archaeological components: -	Object nos: -
---------------------------------	---------------

Additional description: FEATURE NOT DATABLE 1 FILL CLEARLY VISIBLE IN PLAN ONLY FEATURE IN TRENCH LINES UP WITH FEATURE IN TRENCH 06	Samples: -
--	--

Plans:	Sections:	Photographs:
7002B	7002A	WA D133 100/0739 to 0740

Interpretative category: FURROW

Interpretation (including relationship to other features):

CUT OF FURROW
EXTREMELY SHALLOW
UNABLE TO DETERMINE DATE

Recorded by: R LYNCH	Date: 02/12/21
----------------------	----------------

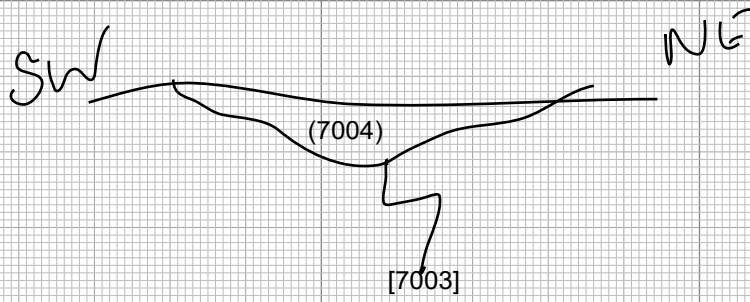
Checked by:	Date:
-------------	-------

Site Code: 256720		Site Name:		
Site sub-division:		Cut <input type="checkbox"/> Layer <input type="checkbox"/> Fill <input checked="" type="checkbox"/> (tick)		Context number: 7004
Stratigraphically below: (7001)		Stratigraphic relationships <div style="display: flex; justify-content: space-around; align-items: center;"> <div style="border: 1px solid black; padding: 5px;">(7001)</div> <div style="border: 1px solid black; width: 40px; height: 20px;"></div> <div style="border: 1px solid black; width: 40px; height: 20px;"></div> </div> <i>This context =</i> 7004 <div style="display: flex; justify-content: space-around; align-items: center;"> <div style="border: 1px solid black; padding: 5px;">[7003]</div> <div style="border: 1px solid black; width: 40px; height: 20px;"></div> <div style="border: 1px solid black; width: 40px; height: 20px;"></div> </div>		
Stratigraphically above: [7003]				
Cut by: -				
Fill of: [7003]				
Filled with: -				
Cuts: -				
Component of: -				
Same as: -				
Orientation: SE TO NW				
Shape in plan:		Side shape:		
Base shape:		Side slope:		
Type of intervention: 1m SLOT				
Intervention dimensions:	Length (m): 1.00 +	Width (m): 0.60	Diameter (m):	Thick/depth (m): 0.04
Feature dimensions:	Length (m): 1.00 +	Width (m): 0.60	Diameter (m):	Thick/depth (m): 0.04
Soil colour: MEDIUM BROWN				
Textural class: SILTY SAND				
Coarse components: OCCASIONAL COURSE COMPONENTS AS SMALL SUB ROUNDED STO				
Archaeological components: -			Object nos: -	
Additional description: NO ROOTING COURSE COMPONENTS SPREAD THROUGHOUT FILL SLOPING BOTH SIDES COLOUR SAME THROUGHOUT FILL				Samples:
Plans:		Sections:		Photographs:
7002B		7002A		WA D133 100/0739 to 0740
Interpretative category: SECONDARY FILL				
Interpretation (including relationship to other features): SECONDARY FILL LIKELY FROM NATURAL EROSION DUE TO RAIN AND WIND				

Recorded by: R LYNCH	Date: 02/12/21
----------------------	----------------

Checked by:	Date:
-------------	-------

Sketch plan:



Additional discussion/interpretation:

Drawings



WESSEX ARCHAEOLOGY

SITE CODE
256720
SITE SUB-DIV.
TRENCH 2

DRAWING No.
2003A+R

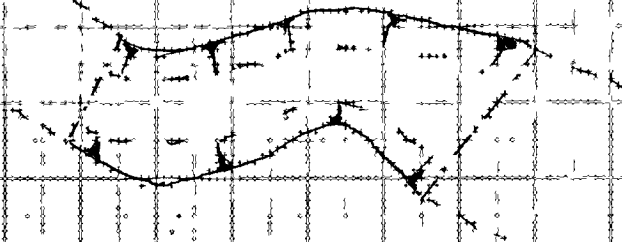

2002A

Soil facing sec of rooting/disturbance.
1:20, 02.12.21 AS.



2002B

Plan of rooting/disturbance. 1:20 02/12/21 AS



(2001)
|
(2004)
|
[2003]
|
(2002)

NOTES

SCALE

1:10, 1:20

CONTEXT Nos.

DRAWN BY

AS

OBJECT Nos.

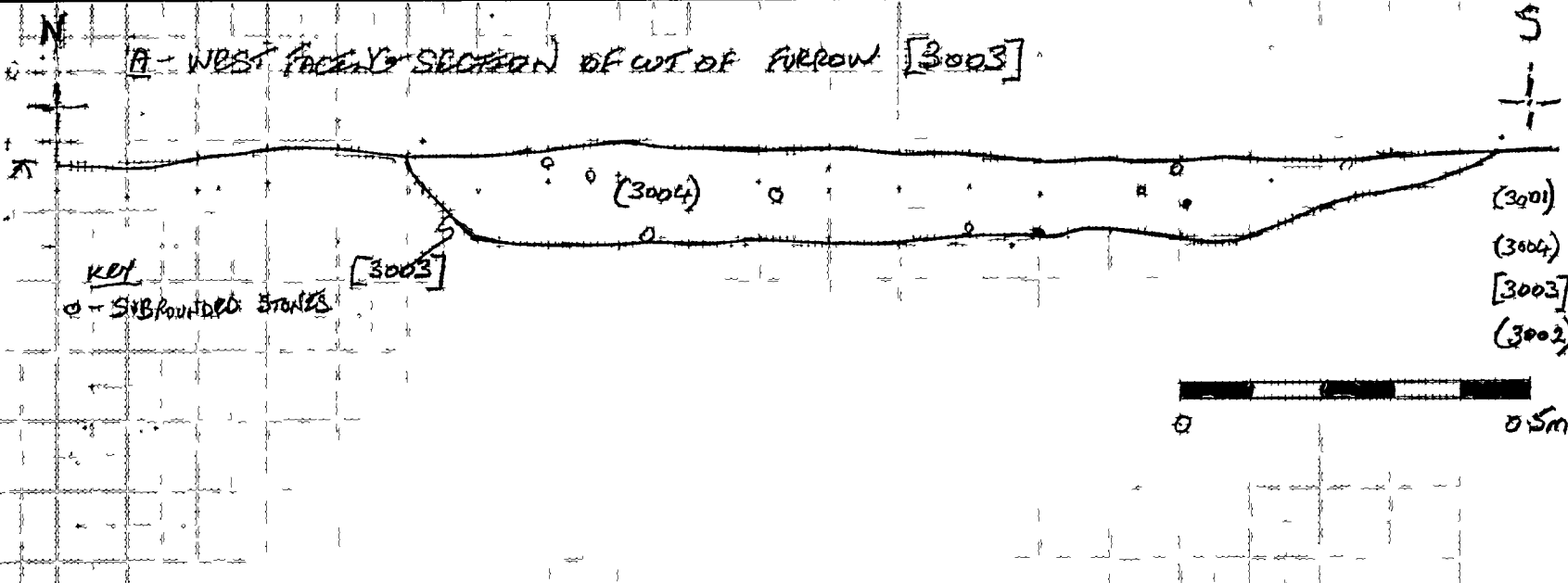
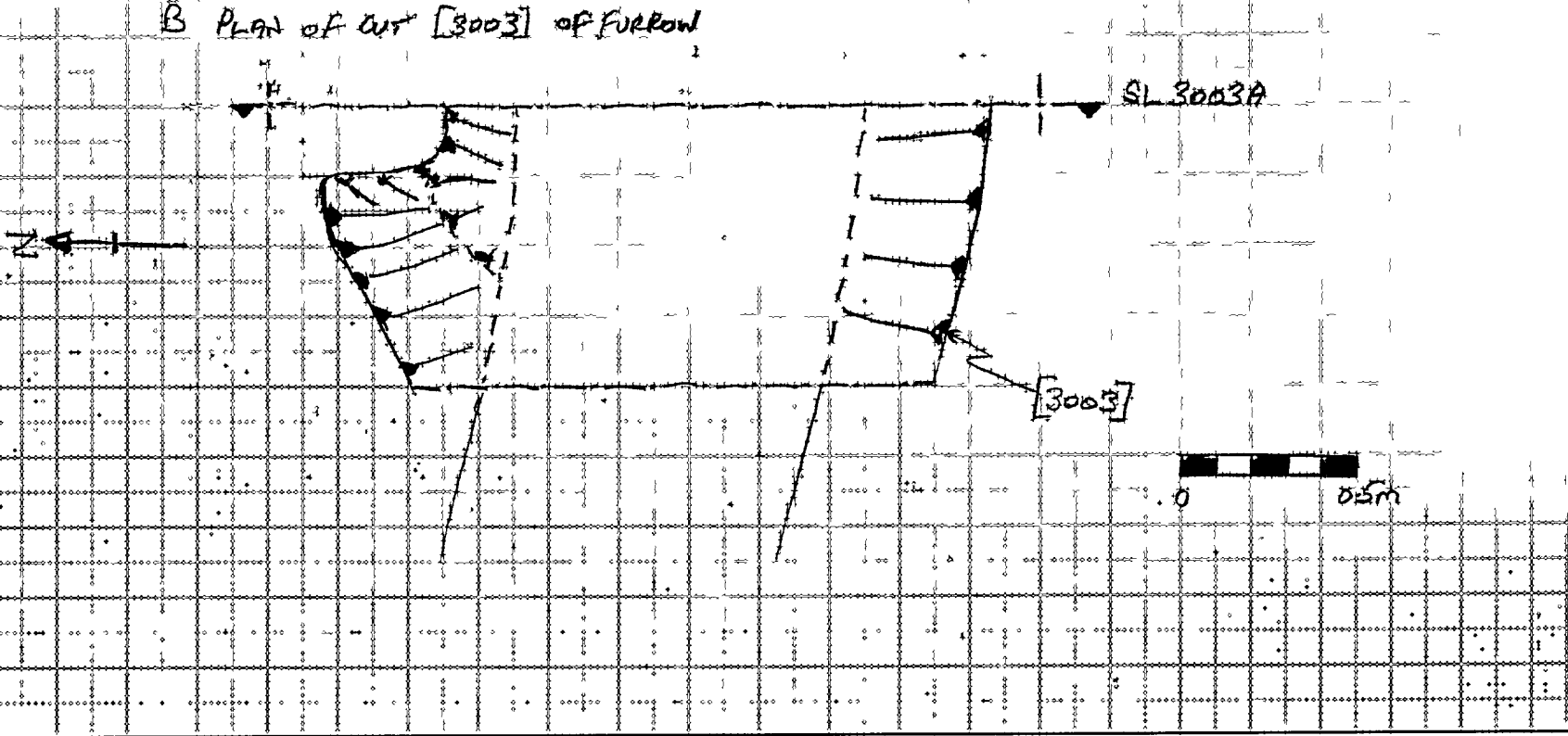
DATE

2/12/21

WESSEX ARCHAEOLOGY

SITE CODE
256720
SITE SUB-DIV.

DRAWING No.
3003 A+B



NOTES
PICS WADIS 100 0701-0703 AND

SCALE
A=1:10 B=1:20

CONTEXT Nos.
A - WEST FACING SECTION OF FURROW CUT [3003] AND PLAN OF CUT [3003] OF FURROW

DRAWN BY
SCB

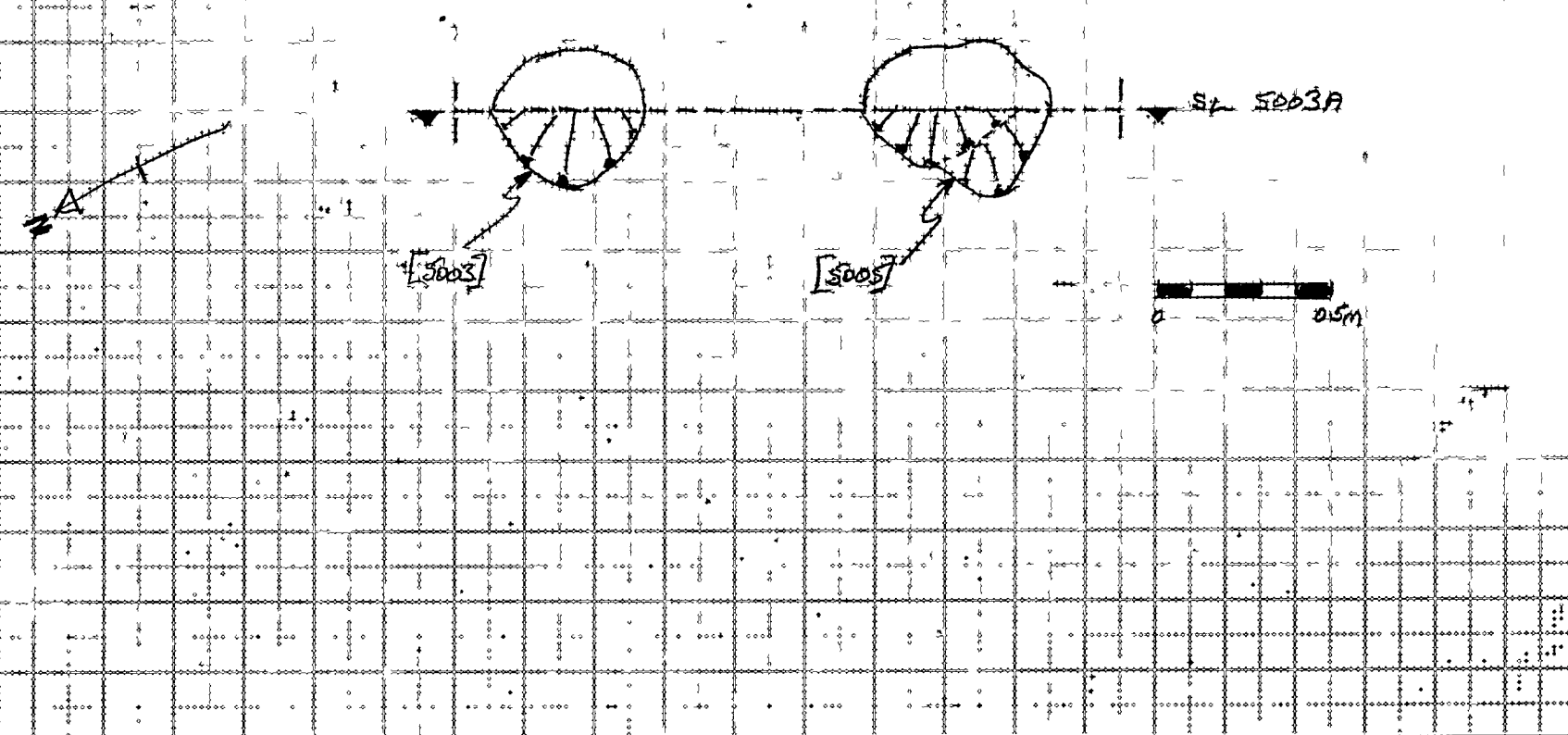
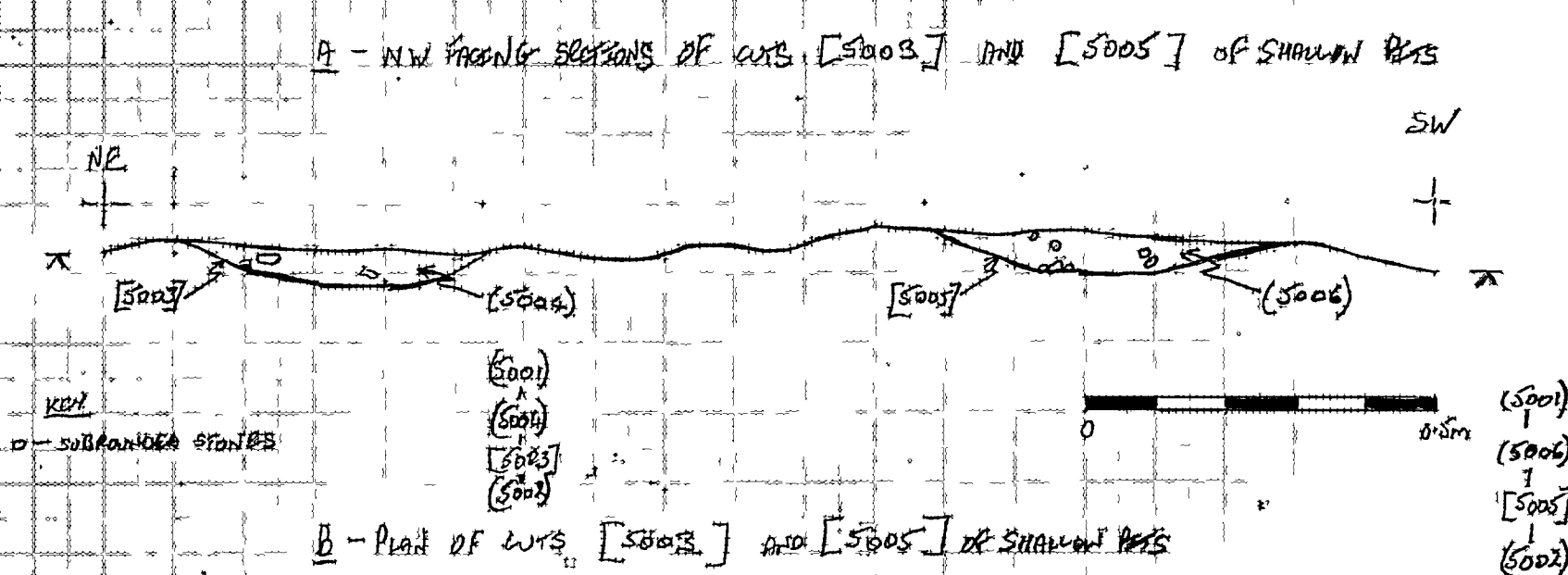
OBJECT Nos.

DATE
11/12/21

WESSEX ARCHAEOLOGY

SITE CODE
256720
SITE SUB-DIV.

DRAWING No.
5003 A+B



NOTES
PITS WAD 133 100 0698 TO 0694
AND 100 0748 TO 0755

SCALE
A=1:10 B=1:20

CONTEXT Nos.
A - NW FACING SECTION OF PITS [5003] AND [5005] OF SHALLOW PITS
AND B. PLAN OF PITS [5003] AND [5005]

DRAWN BY
SCB

OBJECT Nos.

DATE
2/12/21

Photographic Register

Site Code: 256720 Site Name: Land south of village St, Haulington WB

PO/PS: MR Camera no: AS (Tick as appropriate) Digital B&W photo Film no: #1

Dial no	Jpeg number*	Description	Scale(s)	View from	Initials/ date	Archive number			
101 - 1	289	Pre-ex TR 18	—	N	GM 16/5/22				
2	290	VOID	/	S					
3	291			↓					
4	292			Working shot TR 18					
5	293	↓	—	↓					
6	294	Rep sec TR 18	1x1m	SW					
7	295	working shot TR 18	—	W					
8	296	TR shot TR 18	2x1m	N					
9	297			NW					
10	298			S					
11	299			W					
12	300			SW					
13	301			N					
14	302			NE					
15	303			↓			↓	N	↓
16									
17									
18									
19									
20									
21									
22									
23									
24									
25									
26									
27									
28									
29									
30									
31									
32									
33									
34									
35									
36									

Downloaded? Comments:

* Turn dial to 'review' and the jpeg number appears in the top right hand corner

Site Code: 256720 Site Name: Harvington

PO/PS: KS Camera no: 113 (Tick as appropriate) Digital B&W photo Film no:

Dial no	Jpeg number*	Description	Scale(s)	View from	Initials/ date	Archive number
100- 1	0782	TR13 Backfilled	—	NW	IS 3/12/21	
2	0783	TR3 Backfilled	—	N	↓	
3	0784	TR2 Backfilled	—	E		
4	0785	TR4 Backfilled	—	N		
5	0786	TR5 Backfilled	—	N		
6	0787	TR16 Backfilled	—	NW		
7						
8						
9						
10						
11						
12						
13						
14						
15						
16						
17						
18						
19						
20						
21						
22						
23						
24						
25						
26						
27						
28						
29						
30						
31						
32						
33						
34						
35						
36						

Downloaded? Comments:

* Turn dial to 'review' and the jpeg number appears in the top right hand corner

Site Code: 256720 Site Name: LAND SOUTH OF VILLAGE STREET, HARVINGTON, GLEESHAM

PO/PS: KS		Camera no: WAD133	(Tick as appropriate) <input checked="" type="checkbox"/> Digital <input type="checkbox"/> B&W photo	Film no: 1		
Dial no	Jpeg number*	Description	Scale(s)	View from	Initials/date	Archive number
1	100-0674	PRELEX SHOTS	-	W	RL 29/11/21	
2	100-0675		-	NW		
3	100-0676		-	N		
4	100-0677		-	S		
5	100-0678		-	SW		
6	100-0679		-	S		
7	100-0680		-	SW		
8	100-0681		-	SW		
9	100-0682		-	SW		
10	100-0683		-	NE		
11	100-0684		-	SE		
12	100-0685		-	SE		
13	100-0686		-	S		
14	100-0687		-	S		
15	100-0688	NE FAC REP SEC TR5	1x1m	NE	RL 30/11/21	
16	100-0689		1x1m	NE		
17	100-0690	TRENCH SHOTS TR5	2x1m	SE		
18	100-0691			SE		
19	100-0692			NW		
20	100-0693	SONDAGE SHOTS TR5	1x1m	SW		
21	100-0694			NE		
22	100-0695	RJ FAC REP SEC TR2	1x1m	N	RL 30/11/21	
23	100-0696	TRENCH SHOT TR2	2x1m	E		
24	100-0697	TRENCH SHOT TR2		W		
25	100-0698	E FAC REP SEC TR4	1x1m	E	RL 30/11/21	
26	100-0699	TRENCH SHOT TR4	2x1m	S		
27	100-0700			N		
28	100-0701	NE FAC REP SEC TR3	1x1m	NE	RL 30/11/21	
29	100-0702	TRENCH SHOT TR3	2x1m	SE		
30	100-0703			NW		
31	100-0704	TRENCH SHOT TR6	2x1m	NW	AS 30/11/21	
32	100-0705			SE		
33	100-0706	SW FAC REP SEC TR6	1x1m	SW		
34	100-0707	TRENCH SHOT T.12	2x1m	S	11/11/21	
35	100-0708	" " "	2x1m	N		
36	100-0709	REP SEC (WEST-FACING)	1x1m	N		

Downloaded?

Comments:

* Turn dial to 'review' and the jpeg number appears in the top right hand corner

Site Code: 256720 Site Name: Land south of Village Street, Harvington

PO/PS: K.S.		Camera no: WAD133	(Tick as appropriate) <input checked="" type="checkbox"/> Digital <input type="checkbox"/> B&W photo	Film no: 2		
Dial no	Jpeg number	Description	Scale(s)	View from	Initials/date	Archive number
1	100-07010	TR10 TRENCH SHOT	2x1m	NW	AS 1/12/21	
2	100-07011	TR10 SONDRAGE	1x1m	SW	"	
3	100-07012	TR10 SONDRAGE	"	NE	"	
4	100-07013	TR10 TRENCH SHOT	2x1m	SE	"	
5	100-07014	TR4 - SHOT OF FURROW N/S SECTION	1x1m	W	SEB 1/12/21	
6	100-07015	" - " " " " OBLIQUE	↓	SW	↓	
7	100-07016	" - " " " " OBLIQUE	↓	NW	↓	
8	100-07017	" - " " " " LOCATION SHOT	↓	S	↓	
9	100-07018	Rep Sec TR10 - SW facing	1x1m	NE	AS 1/12/21	
10	100-07019	TR9 - GENERAL SHOT	2x1m	W	SEB 1/12/21	
11	100-07020	" - " "	↓	E	↓	
12	100-07021	" - REP SEC	1x1m	S	SEB 1/12/21	
13	100-07022	PRE EX TR8	-	N	RL 1/12/21	
14	100-07023	↓	-	NE	↓	
15	100-07024	↓	-	E	↓	
16	100-07025	TR8 Trench Shot	2x1m	E	RL 1/12/21	
17	100-07026	" "	2x1m	W	↓	
18	100-07027	TR8 Rep Sec - North facing	1x1m	N	↓	
19	100-07028	TR6 SHOT (TRENCH SHOT)	2x1m	E	RL 1/12/21	
20	100-07029	↓	↓	W	↓	
21	100-07030	N FAC REP SEC TR6	1x1m	N	↓	
22	100-07031	N FAC REP SEC TR7	1x1m	N	RL 1/12/21	
23	100-07032	TRENCH SHOT TR7	2x1m	E	↓	
24	100-07033	↓	↓	W	↓	
25	100-07034	↓	↓	W	↓	
26	100-07035	TRENCH SHOT TR 15	2x1m		AS 1/12/21	
27	100-07036	↓	↓		↓	
28	100-07037	TRENCH SHOT TR 14	↓		↓	
29	100-07038	" " " "	↓		↓	
30	100-07039	SE FAC SEC OF FURROW	1x0.3m	SE	RL 2/12/21	
31	100-07040	↓	↓	SE	↓	
32	100-07041	TRENCH SHOT T.13	2x1m	SE	AS 2/12/21	
33	100-07042	" " "	2x1m	SE	"	
34	100-07043	" " "	2x1m	NW	"	
35	100-07044	NW → REP SEC OF T.15	1x1m	NW	"	
36	100-07045	SE → REP SEC OF T.14	1x1m	SE	"	

Downloaded?

Comments:

* Turn dial to 'review' and the jpeg number appears in the top right hand corner

Site Code: 256720 Site Name: LAND SOUTH OF VILLAGE STREET, HARTINGTON

PO/PS: <u>KS</u>		Camera no: <u>WAD133</u>	(Tick as appropriate) <input checked="" type="checkbox"/> Digital <input type="checkbox"/> B&W photo	Film no:		
Dial no	Jpeg number*	Description	Scale(s)	View from	Initials/ date	Archive number
1	100-0746	SE → REP SEC OF T.14	1x1m	SE	AS 2/12/21	
2	100-0747	" " " "	"	"	"	
3	100-0748	TR 5 - SHOT OF [5003]	1x0.3	W	SCB 2/12/21	
4	100-0749	" - OBLIQUE SHOT OF [5003]	↓	NW	↓	
5	100-0750	" - " " " ["]	↓	SW	↓	
6	100-0751	" - LOCATED SHOT OF [5003] + [5005]	↓	NW	↓	
7	100-0752	" - " " " " "	↓	SW	↓	
8	100-0753	" - SHOT OF [5005]	1x0.2	W	↓	
9	100-0754	" - OBLIQUE SHOT OF ["]	↓	NW	↓	
10	100-0755	" - " " " " ["]	↓	SW	↓	
11	100-0756	NE → REP SEC OF T.13	1x1m	NE	AS 2/12/21	
12	100-0757	TRENCH SHOT T.17		W	↓	
13	100-0758	" " " "		E	↓	
14	0759	S → REP SEC OF T.17		S	↓	
15	0760	" " " "		S	↓	
16	0761	TRENCH SHOT T.1	2x1m	NW	↓	
17	0763	" " " "	"	SE	↓	
18	0764	NE → REP SEC OF T.1	2x1m	NE	↓	
19	0765	TR 2 - NE ^{SW} FACING SECTION OF [2003]	1x0.3	NE	AS 2/12/21	
20	0766	" - NE FACING SECTION [2003]	↓	SW	↓	
21	0767	" - OBLIQUE	↓	E	↓	
22	0768	TR 6 Terminus - Proof of investigation	1x0.3m	E	IS 2/12/21	
23	0769	↓	↓	S	↓	
24	0770	↓	↓	E	↓	
25	0771	↓	↓	E	↓	
26	0762	TRENCH SHOT T.1	2x1m	NW	AS 2/12/21	
27	0762	TR 6 Backfilled	—	NE	IS 3/12/21	
28	0763	TR 1 Backfilled	—	SW	↓	
29	0764	TR 7 Backfilled	—	W	↓	
30	0765	TR 8 Backfilled	—	E	↓	
31	0766	TR 17 Backfilled	—	W	↓	
32	0767	TR 9 Backfilled	—	NW	↓	
33	0778	TR 10 Backfilled	—	S	↓	
34	0779	TR 12 Backfilled	—	S	↓	
35	0780	TR 15 Backfilled	—	SW	↓	
36	0781	TR 14 Backfilled	—	SW	↓	

SEE* FOR 0762

*

Downloaded?

Comments:

* Turn dial to 'review' and the jpeg number appears in the top right hand corner