

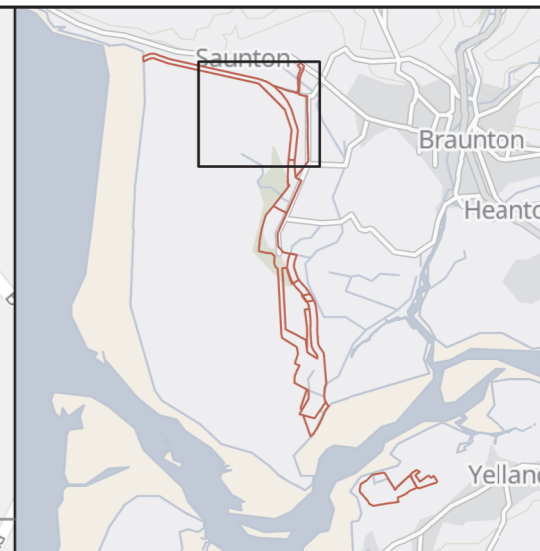
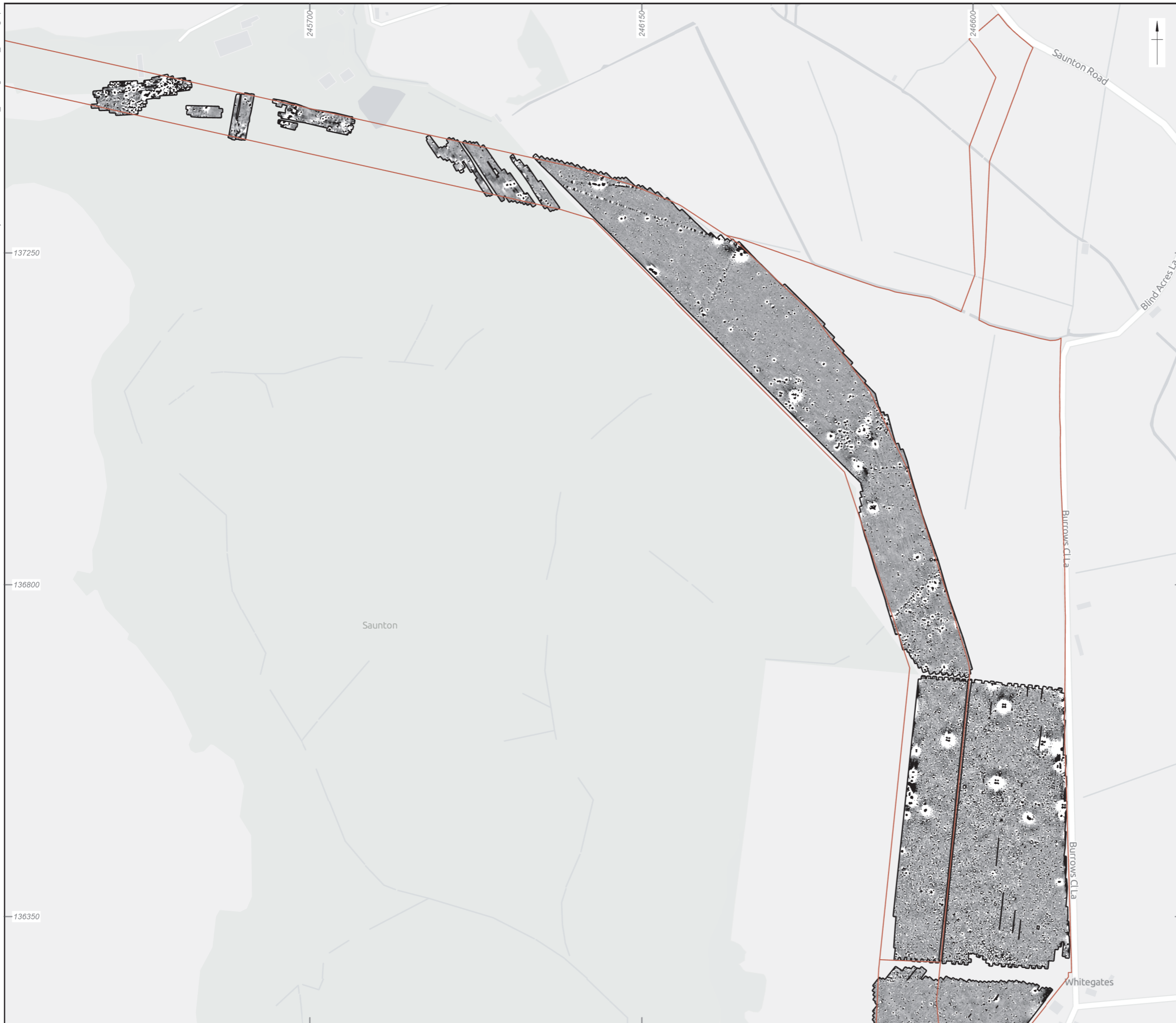
Coordinate system: OSGB 1936 British National Grid  
Contains Ordnance Survey data © Crown copyright and database right 2023.  
This material is for client report only © Wessex Archaeology. No unauthorised reproduction.

Date: 02/05/2023    Created by: BH    Revision: 0    Scale: 1: 50 000 and 1:500 000 and 1:2 000 000 at A4

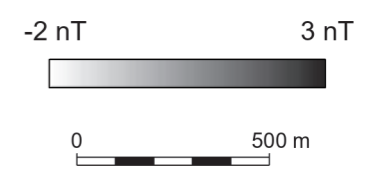
Figure 1 Site location and survey extent




X:\Projects\264500\GIS\ArcPro\264500\_working\264500\_working.aprx



- Site boundary
- Detailed survey extent



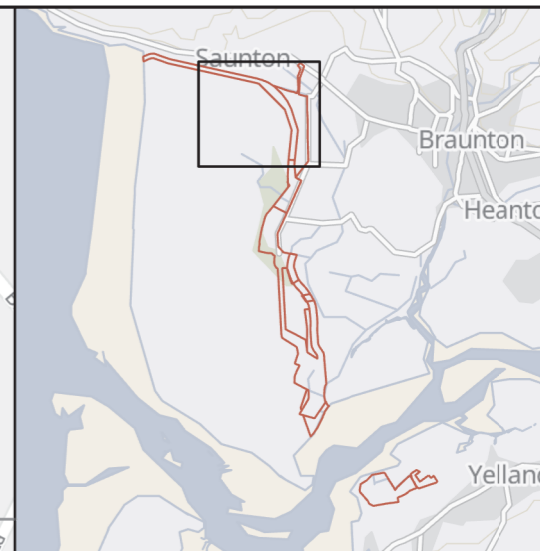
Coordinate system: OSGB 1936 British National Grid  
 Contains Ordnance Survey data © Crown copyright and database right 2023.  
 This material is for client report only © Wessex Archaeology. No unauthorised reproduction.

Date: 02/05/2023	Created by: BH	
Scale: 1:2000 at A3	Revision: 0	

Detailed gradiometer survey results: greyscale overview

Figure 2


X:\Projects\264500\GIS\ArcPro\264500\_working\264500\_working.aprx



- Site boundary
- Detailed survey extent
- Possible archaeology
- Former field boundary
- Increased response
- Drain
- Ferrous
- Modern service



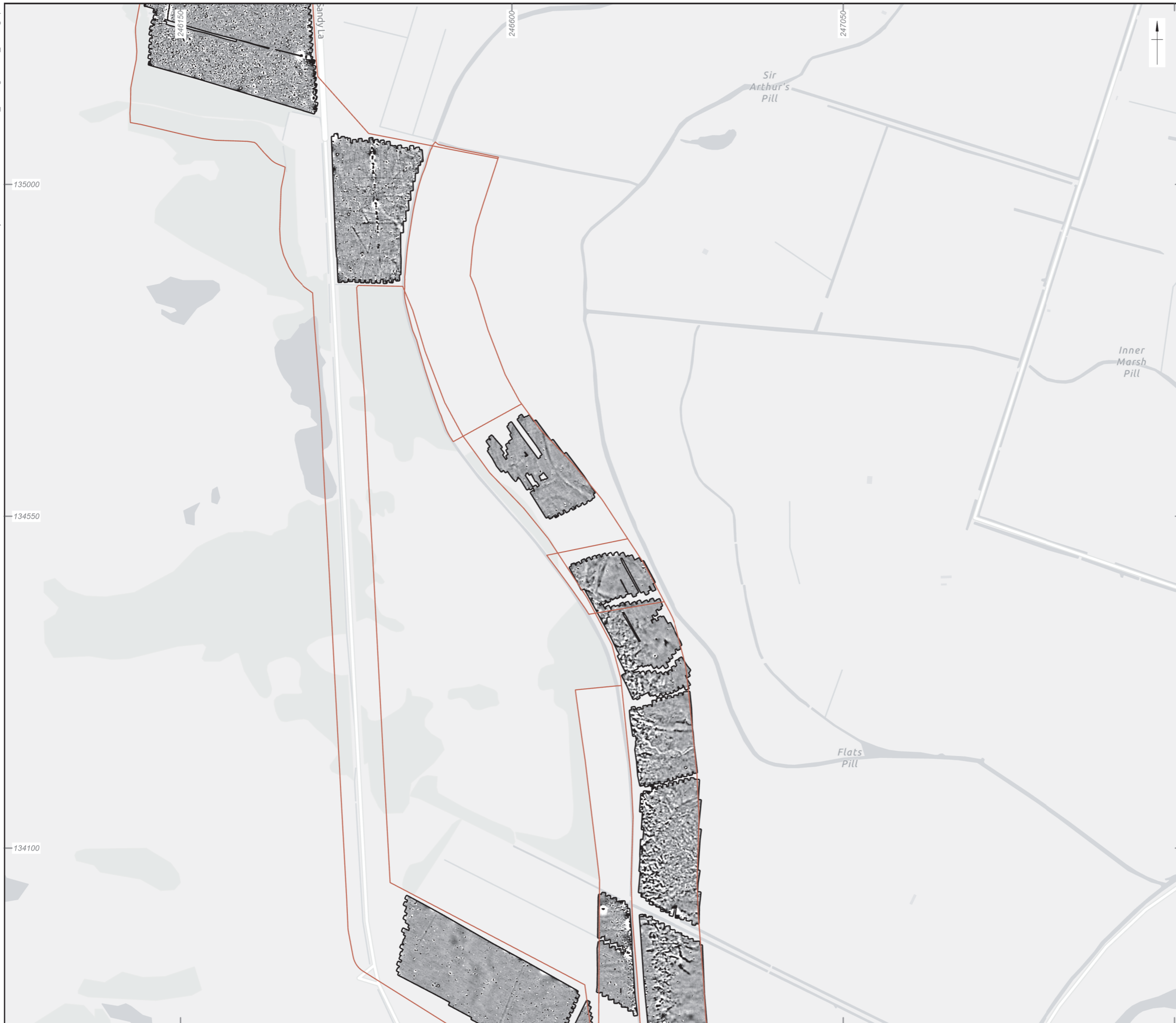
Coordinate system: OSGB 1936 British National Grid  
 Contains Ordnance Survey data © Crown copyright and database right 2023.  
 This material is for client report only © Wessex Archaeology. No unauthorised reproduction.

Date: 02/05/2023	Created by: BH	
Scale: 1:2000 at A3	Revision: 0	

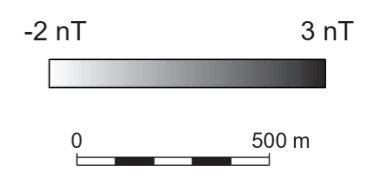
Detailed gradiometer survey results: interpretation overview

Figure 3


X:\Projects\264500\GIS\ArcPro\264500\_working\264500\_working.aprx



- Site boundary
- Detailed survey extent



Coordinate system: OSGB 1936 British National Grid  
 Contains Ordnance Survey data © Crown copyright and database right 2023.  
 This material is for client report only © Wessex Archaeology. No unauthorised reproduction.

Date: 02/05/2023	Created by: BH	
Scale: 1:2000 at A3	Revision: 0	

Detailed gradiometer survey results: greyscale overview


Figure 4



- ▭ Site boundary
- Detailed survey extent
- Possible archaeology
- Former field boundary
- Geology
- Increased response
- Agricultural feature
- Drain
- Ferrous
- Modern service

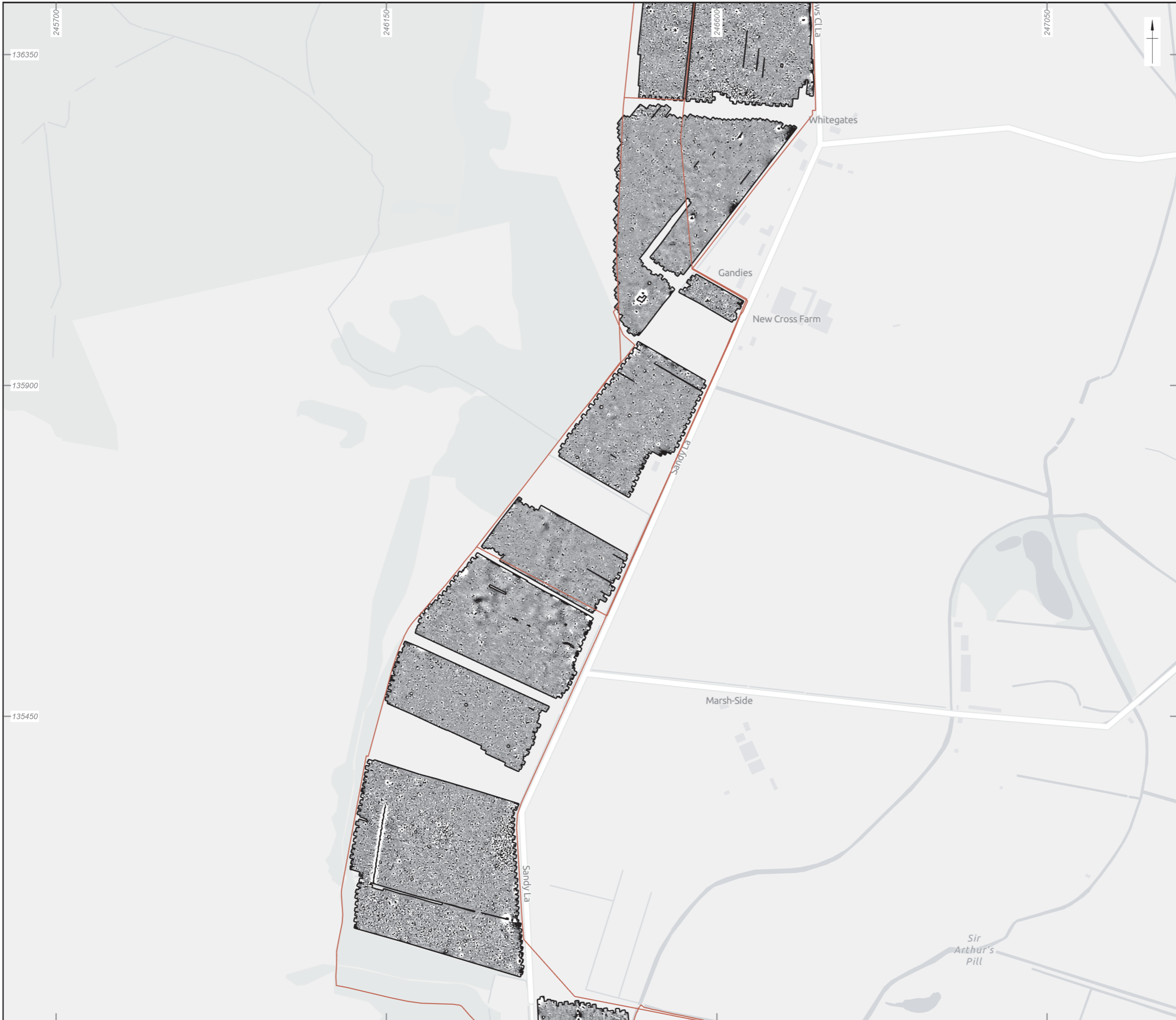


Coordinate system: OSGB 1936 British National Grid  
 Contains Ordnance Survey data © Crown copyright and database right 2023.  
 This material is for client report only © Wessex Archaeology. No unauthorised reproduction.

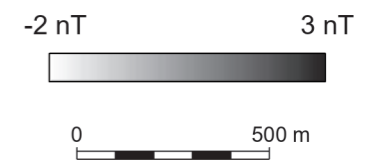
Date: 02/05/2023	Created by: BH	
Scale: 1:2000 at A3	Revision: 0	

Detailed gradiometer survey results: interpretation overview

Figure 5



- Site boundary
- Detailed survey extent



Coordinate system: OSGB 1936 British National Grid  
 Contains Ordnance Survey data © Crown copyright and database right 2023.  
 This material is for client report only © Wessex Archaeology. No unauthorised reproduction.

Date: 02/05/2023	Created by: BH	
Scale: 1:2000 at A3	Revision: 0	

Detailed gradiometer survey results: greyscale overview


Figure 6

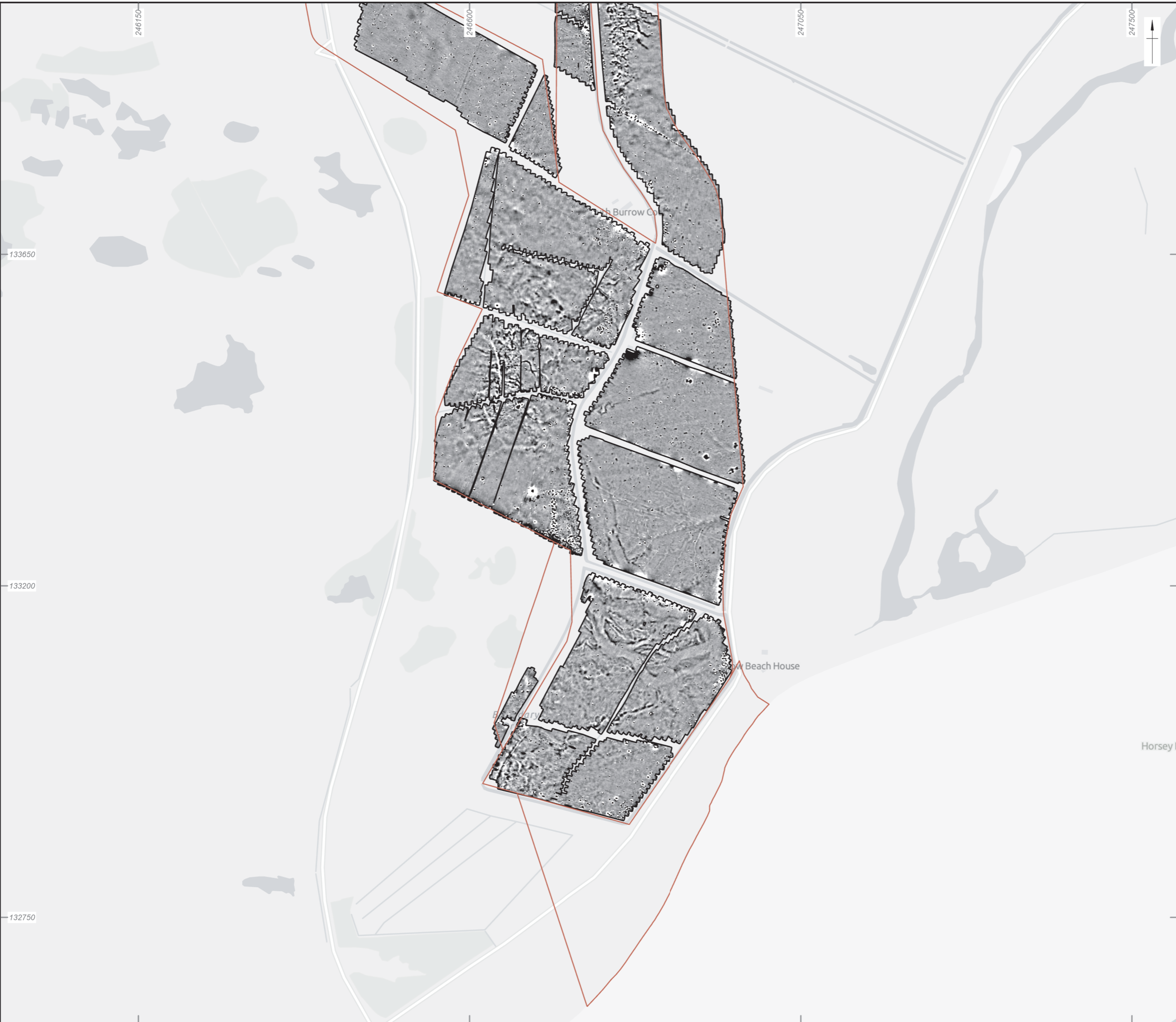


- Site boundary
- Detailed survey extent
- Possible archaeology
- Former field boundary
- Geology
- Increased response
- Drain
- Ferrous
- Modern service

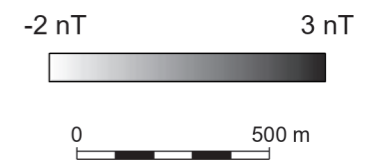


Coordinate system: OSGB 1936 British National Grid  
 Contains Ordnance Survey data © Crown copyright and database right 2023.  
 This material is for client report only © Wessex Archaeology. No unauthorised reproduction.

Date: 02/05/2023	Created by: BH	
Scale: 1:2000 at A3	Revision: 0	



- Site boundary
- Detailed survey extent



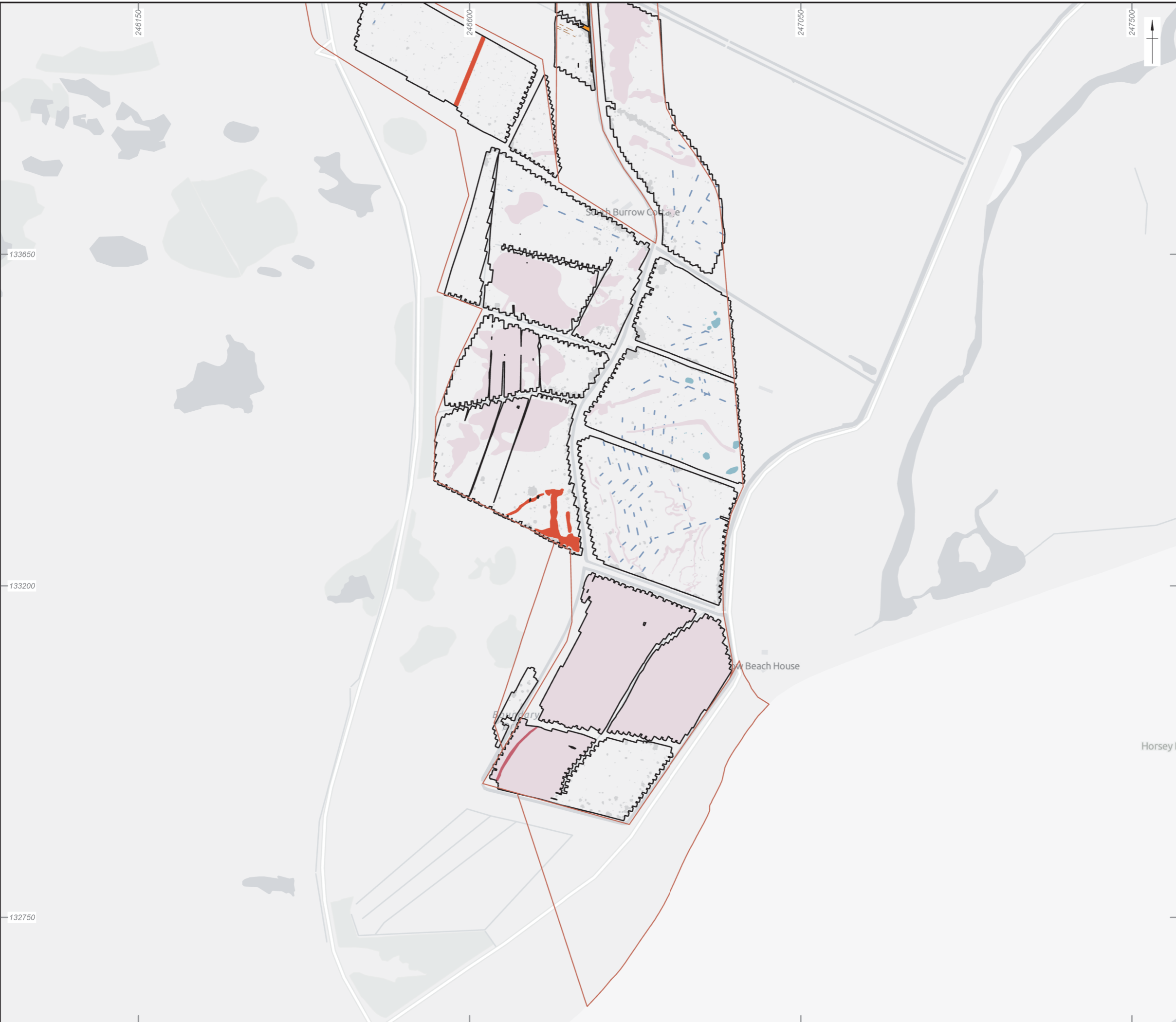
Coordinate system: OSGB 1936 British National Grid  
 Contains Ordnance Survey data © Crown copyright and database right 2023.  
 This material is for client report only © Wessex Archaeology. No unauthorised reproduction.

Date: 02/05/2023	Created by: BH	
Scale: 1:2000 at A3	Revision: 0	

Detailed gradiometer survey results: greyscale overview

Figure 8






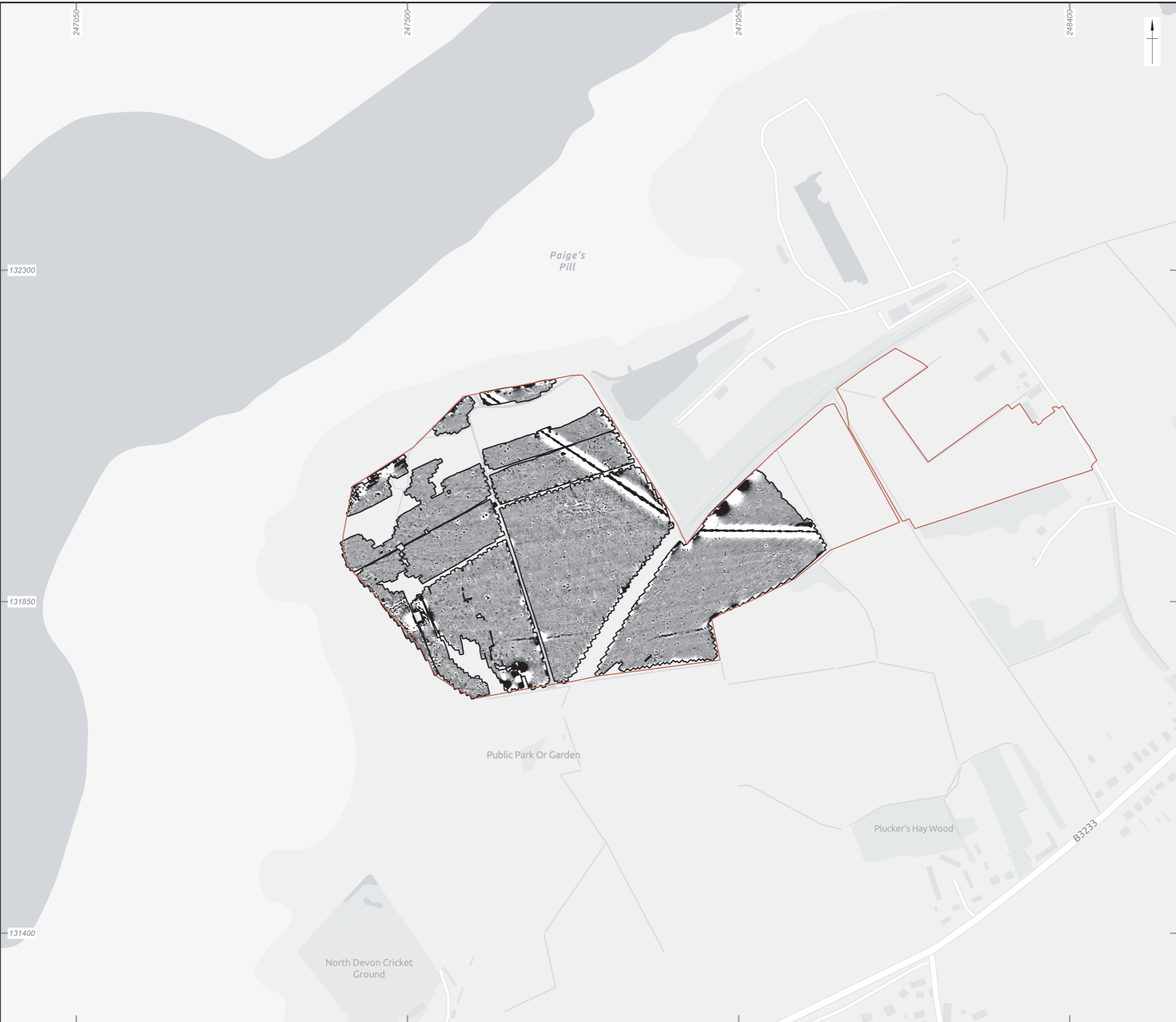
- Site boundary
- Detailed survey extent
- Possible archaeology
- Former field boundary
- Historic landscape feature
- Geology
- Increased response
- Agricultural feature
- Drain
- Ferrous
- Modern service



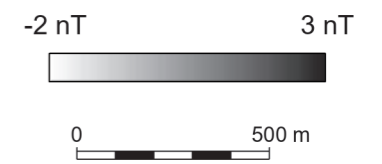
Coordinate system: OSGB 1936 British National Grid  
 Contains Ordnance Survey data © Crown copyright and database right 2023.  
 This material is for client report only © Wessex Archaeology. No unauthorised reproduction.

Date: 02/05/2023	Created by: BH	
Scale: 1:2000 at A3	Revision: 0	


X:\Projects\264500\GIS\ArcPro\264500\_working.aprx



- Site boundary
- Detailed survey extent



Coordinate system: OSGB 1936 British National Grid  
 Contains Ordnance Survey data © Crown copyright and database right 2023.  
 This material is for client report only © Wessex Archaeology. No unauthorised reproduction.

Date: 02/05/2023	Created by: BH	
Scale: 1:2000 at A3	Revision: 0	

Detailed gradiometer survey results: greyscale overview

Figure 10



- ▭ Site boundary
- Detailed survey extent
- Possible archaeology
- Former field boundary
- Historic landscape feature
- Geology
- Increased response
- Drain
- Ferrous
- Modern service



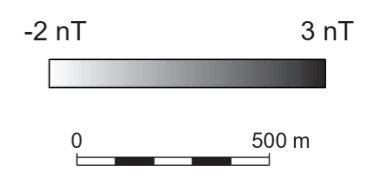
Coordinate system: OSGB 1936 British National Grid  
 Contains Ordnance Survey data © Crown copyright and database right 2023.  
 This material is for client report only © Wessex Archaeology. No unauthorised reproduction.

Date: 02/05/2023	Created by: BH	
Scale: 1:2000 at A3	Revision: 0	


X:\Projects\264500\GIS\ArcPro\264500\_working.aprx



- Site boundary
- Detailed survey extent



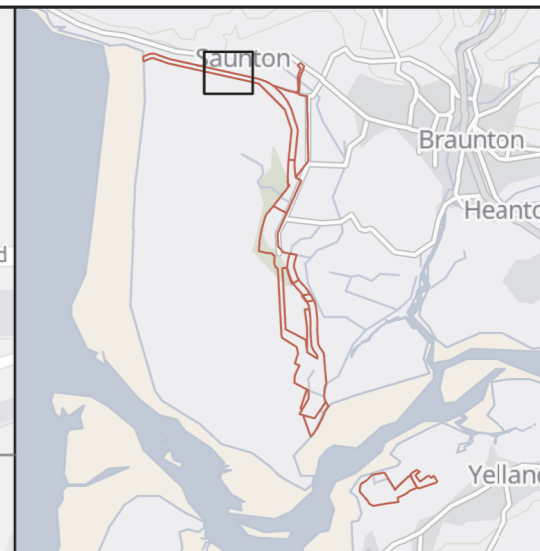
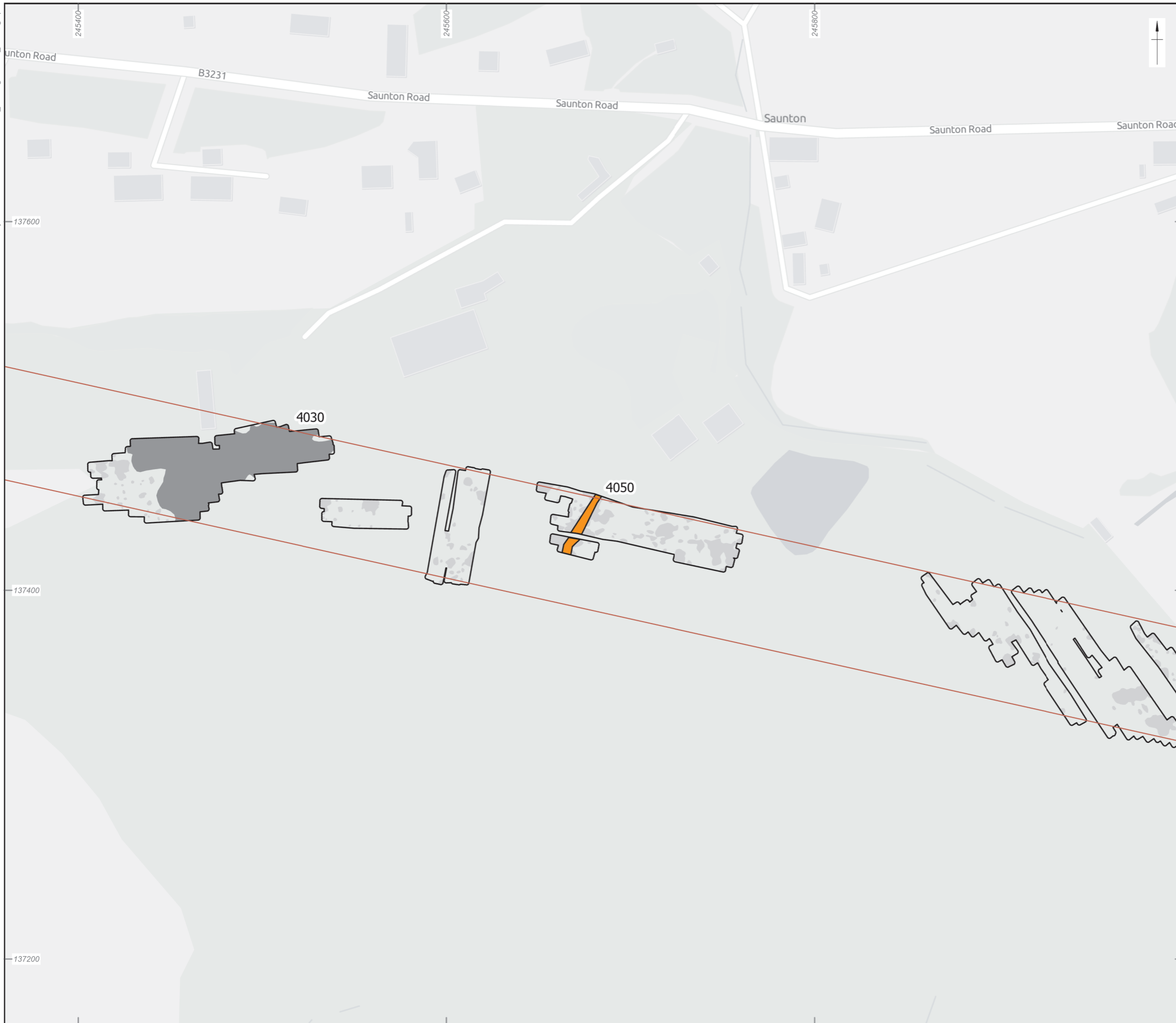
Coordinate system: OSGB 1936 British National Grid  
 Contains Ordnance Survey data © Crown copyright and database right 2023.  
 This material is for client report only © Wessex Archaeology. No unauthorised reproduction.

Date: 02/05/2023	Created by: BH	
Scale: 1:2000 at A3	Revision: 0	

Detailed gradiometer survey results: greyscale plot

Figure 12

X:\Projects\264500\GIS\ArcPro\264500\_working.aprx



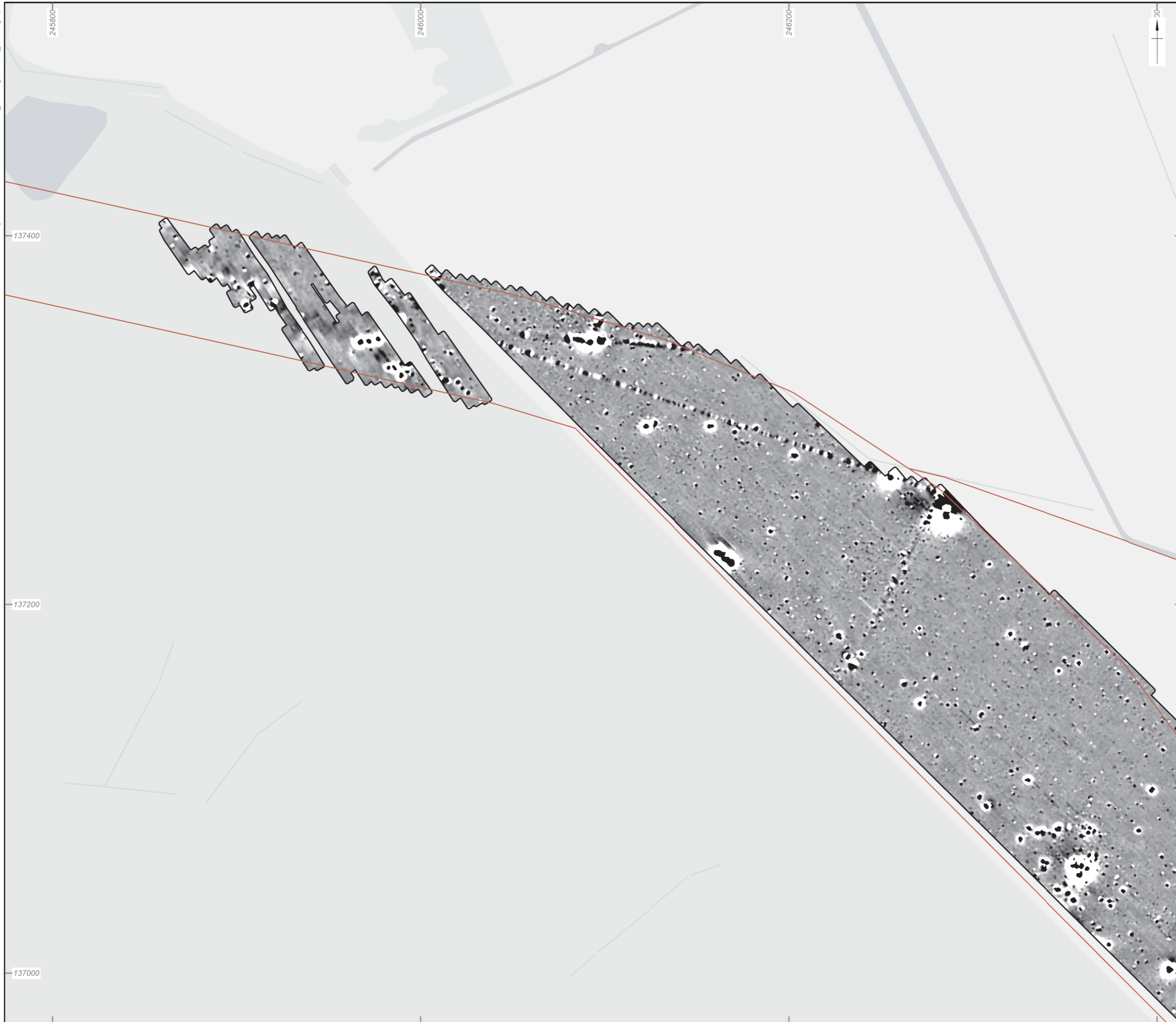
- Site boundary
- Detailed survey extent
- Increased response
- Ferrous
- Modern service



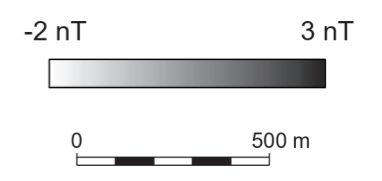
Coordinate system: OSGB 1936 British National Grid  
 Contains Ordnance Survey data © Crown copyright and database right 2023.  
 This material is for client report only © Wessex Archaeology. No unauthorised reproduction.

Date: 02/05/2023	Created by: BH	
Scale: 1:2000 at A3	Revision: 0	

X:\Projects\264500\GIS\ArcPro\264500\_working\264500\_working.aprx



- Site boundary
- Detailed survey extent



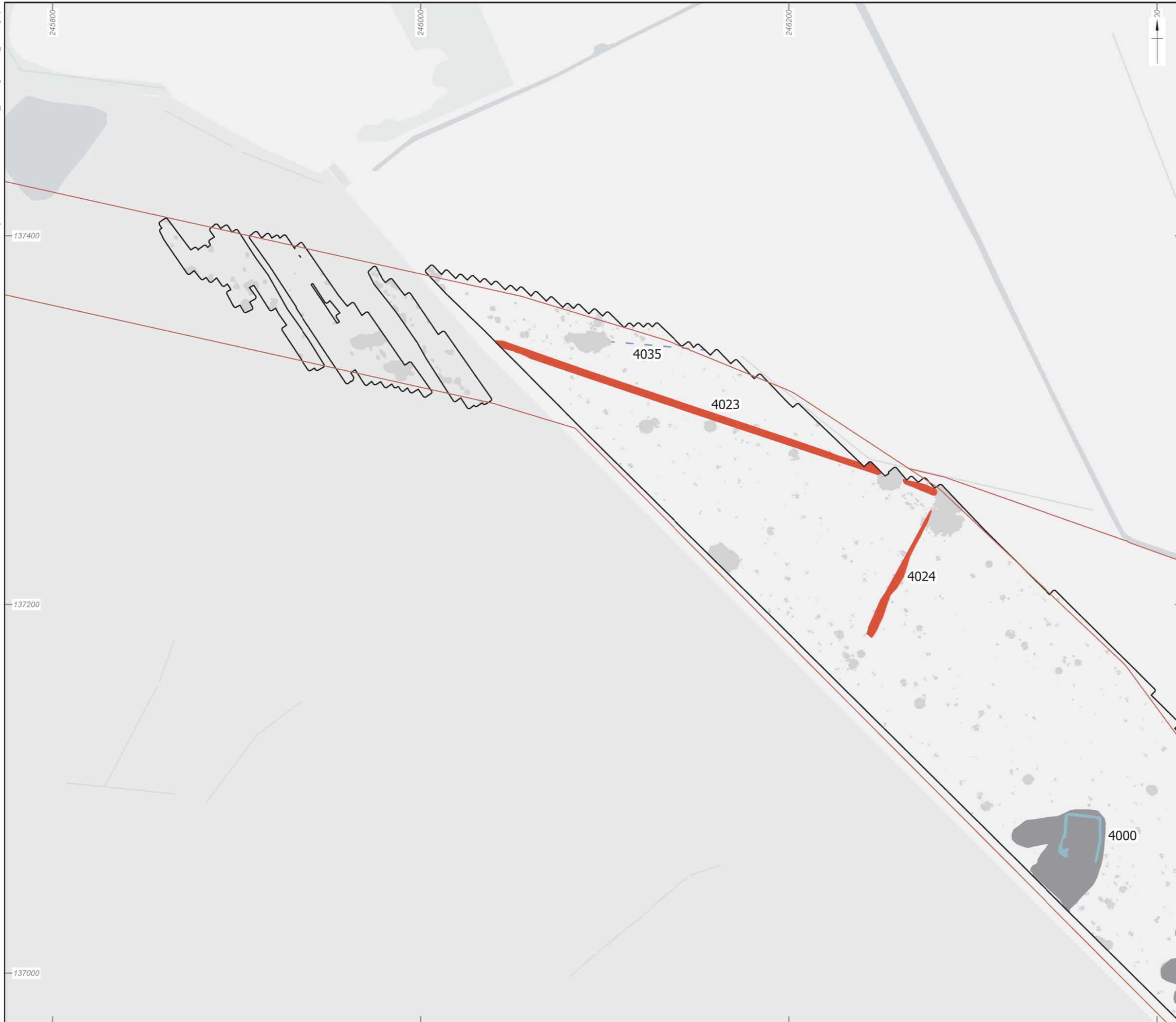
Coordinate system: OSGB 1936 British National Grid  
Contains Ordnance Survey data © Crown copyright and database right 2023.  
This material is for client report only © Wessex Archaeology. No unauthorised reproduction.

Date: 02/05/2023	Created by: BH	
Scale: 1:2000 at A3	Revision: 0	

Detailed gradiometer survey results: greyscale plot

Figure 14


X:\Projects\264500\GIS\ArcPro\264500\_working.aprx



- Site boundary
- Detailed survey extent
- Possible archaeology
- Former field boundary
- Increased response
- Drain
- Ferrous



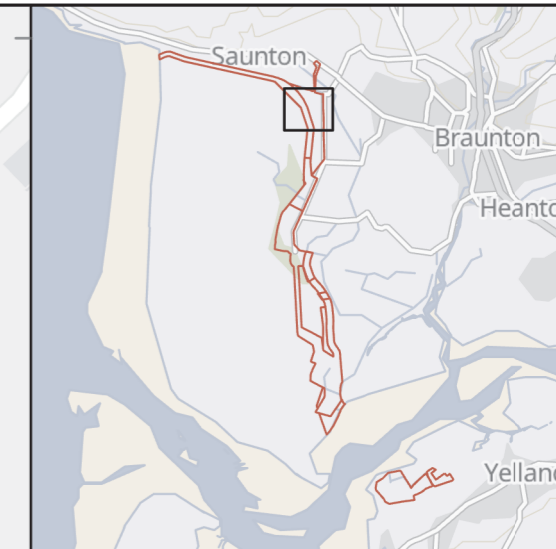
Coordinate system: OSGB 1936 British National Grid  
 Contains Ordnance Survey data © Crown copyright and database right 2023.  
 This material is for client report only © Wessex Archaeology. No unauthorised reproduction.

Date: 02/05/2023	Created by: BH	
Scale: 1:2000 at A3	Revision: 0	

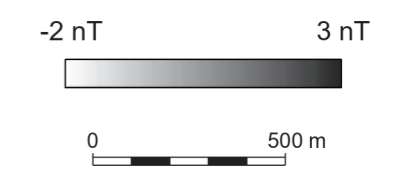
Detailed gradiometer survey results: interpretation

Figure 15

X:\Projects\264500\GIS\ArcPro\264500\_working.aprx



- Site boundary
- Detailed survey extent



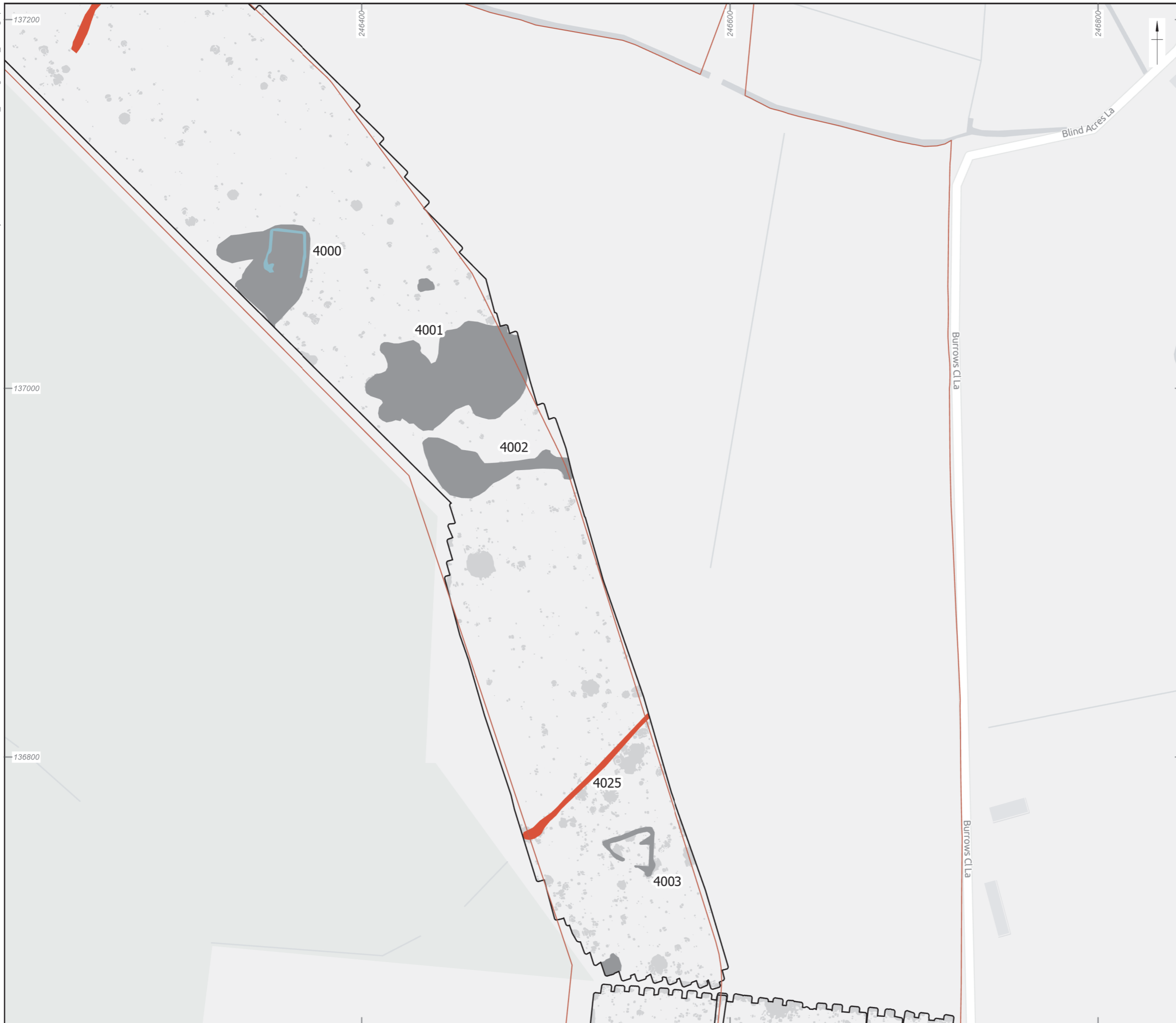
Coordinate system: OSGB 1936 British National Grid  
 Contains Ordnance Survey data © Crown copyright and database right 2023.  
 This material is for client report only © Wessex Archaeology. No unauthorised reproduction.

Date: 02/05/2023	Created by: BH	
Scale: 1:2000 at A3	Revision: 0	

Detailed gradiometer survey results: greyscale plot




X:\Projects\264500\GIS\ArcPro\264500\_working.aprx



- Site boundary
- Detailed survey extent
- Possible archaeology
- Former field boundary
- Increased response
- Ferrous

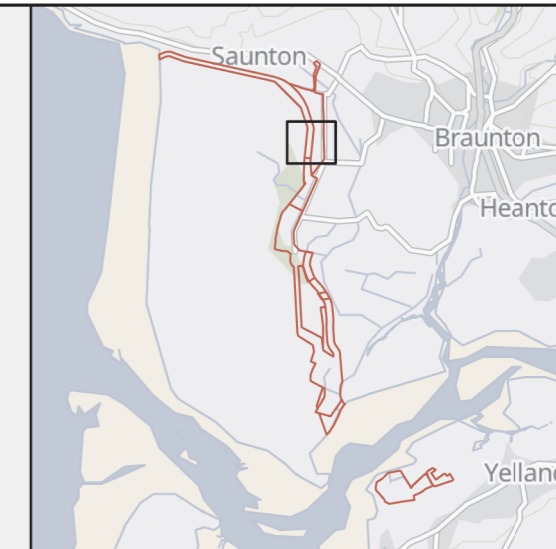
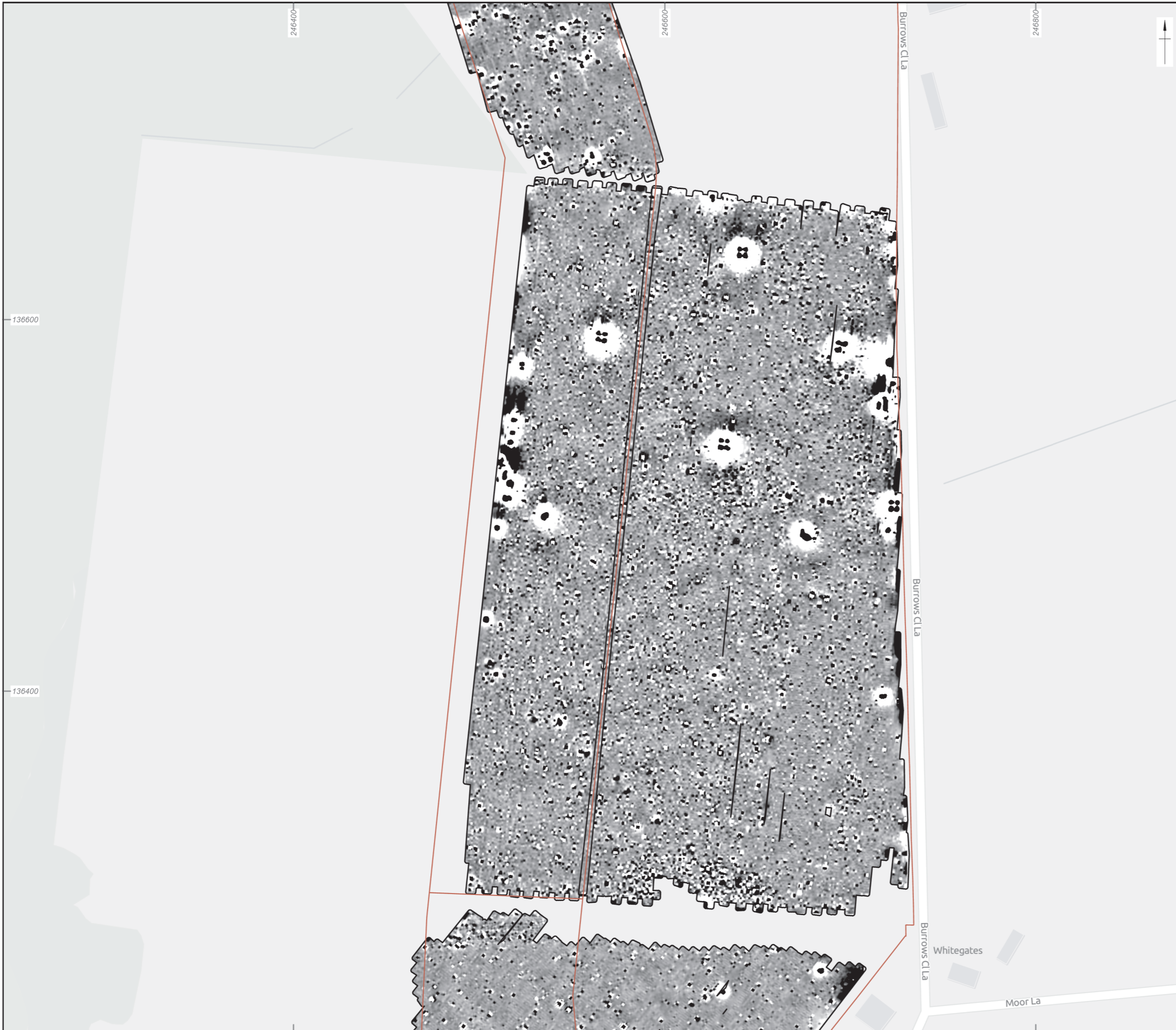


Coordinate system: OSGB 1936 British National Grid  
 Contains Ordnance Survey data © Crown copyright and database right 2023.  
 This material is for client report only © Wessex Archaeology. No unauthorised reproduction.

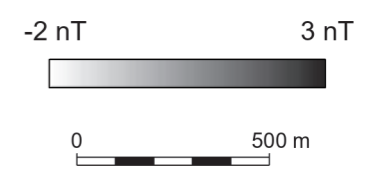
Date: 02/05/2023	Created by: BH	
Scale: 1:2000 at A3	Revision: 0	

Detailed gradiometer survey results: interpretation

Figure 17



- Site boundary
- Detailed survey extent



Coordinate system: OSGB 1936 British National Grid  
 Contains Ordnance Survey data © Crown copyright and database right 2023.  
 This material is for client report only © Wessex Archaeology. No unauthorised reproduction.

Date: 02/05/2023	Created by: BH	
Scale: 1:2000 at A3	Revision: 0	

Detailed gradiometer survey results: greyscale plot


Figure 18

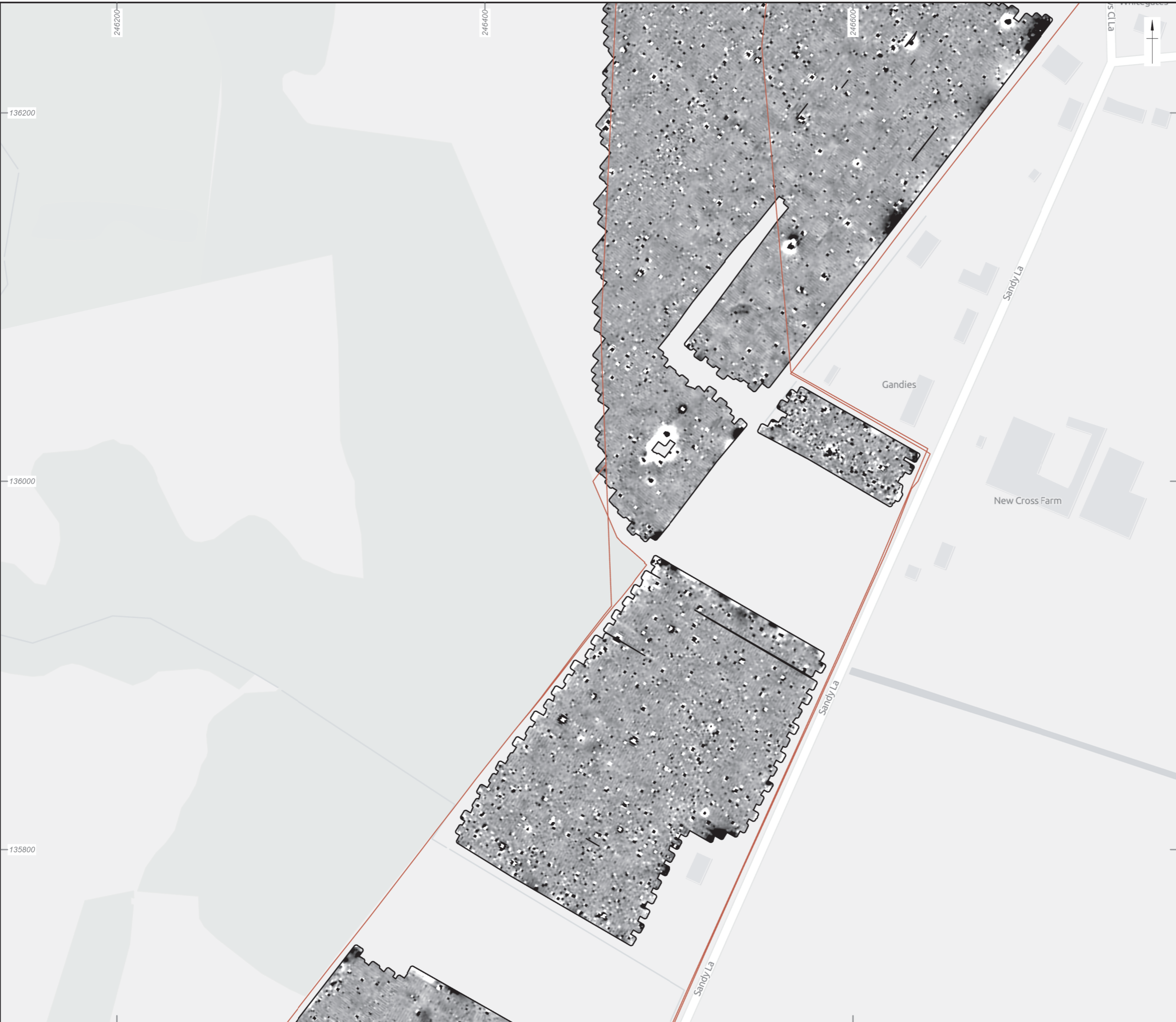


- Site boundary
- Detailed survey extent
- Former field boundary
- Increased response
- Ferrous

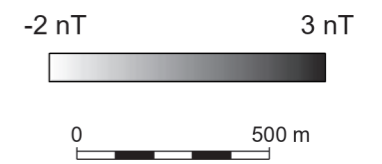


Coordinate system: OSGB 1936 British National Grid  
 Contains Ordnance Survey data © Crown copyright and database right 2023.  
 This material is for client report only © Wessex Archaeology. No unauthorised reproduction.


Date: 02/05/2023	Created by: BH	
Scale: 1:2000 at A3	Revision: 0	



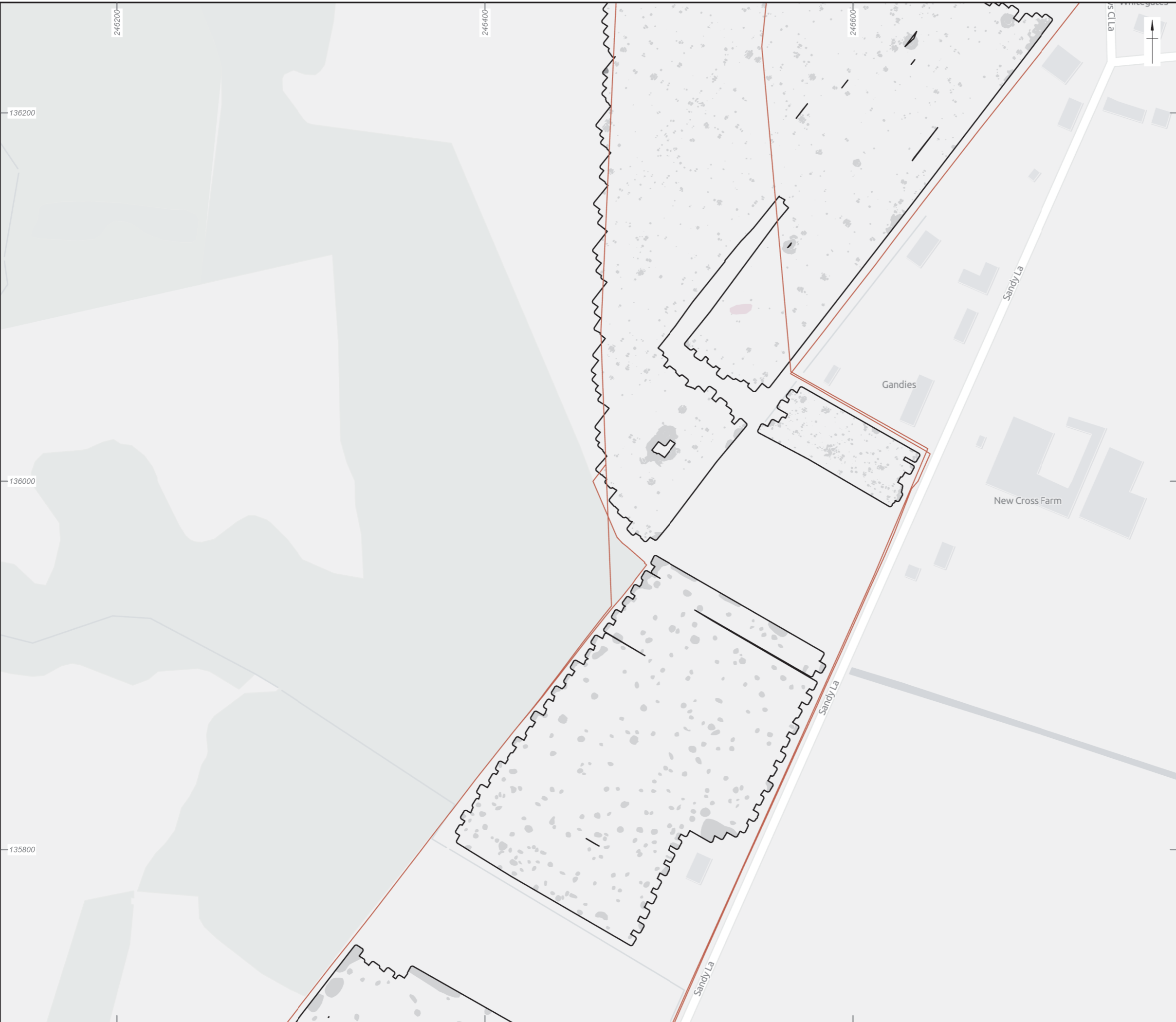
- Site boundary
- Detailed survey extent



Coordinate system: OSGB 1936 British National Grid  
 Contains Ordnance Survey data © Crown copyright and database right 2023.  
 This material is for client report only © Wessex Archaeology. No unauthorised reproduction.

Date: 02/05/2023	Created by: BH	
Scale: 1:2000 at A3	Revision: 0	

Detailed gradiometer survey results: greyscale plot

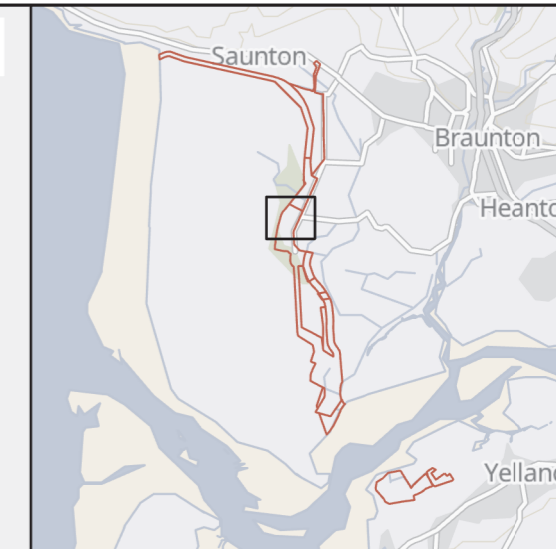


- Site boundary
- Detailed survey extent
- Geology
- Increased response
- Ferrous

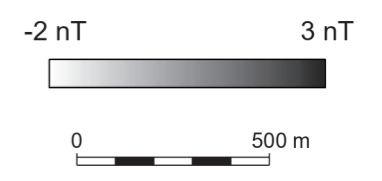


Coordinate system: OSGB 1936 British National Grid  
 Contains Ordnance Survey data © Crown copyright and database right 2023.  
 This material is for client report only © Wessex Archaeology. No unauthorised reproduction.


Date: 02/05/2023	Created by: BH	
Scale: 1:2000 at A3	Revision: 0	



- Site boundary
- Detailed survey extent



Coordinate system: OSGB 1936 British National Grid  
 Contains Ordnance Survey data © Crown copyright and database right 2023.  
 This material is for client report only © Wessex Archaeology. No unauthorised reproduction.

Date: 02/05/2023	Created by: BH	
Scale: 1:2000 at A3	Revision: 0	

Detailed gradiometer survey results: greyscale plot

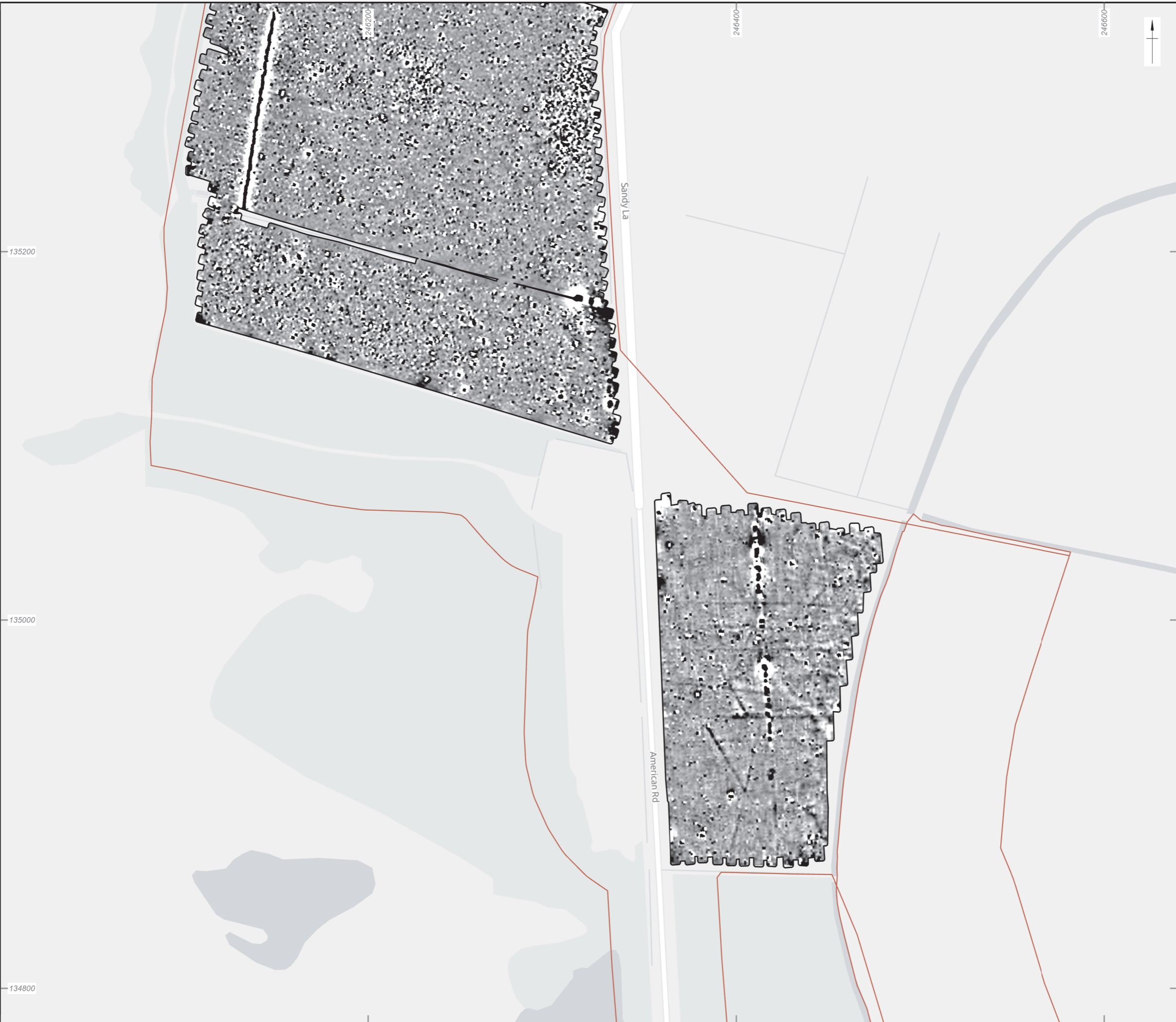


- Site boundary
- Detailed survey extent
- Possible archaeology
- Former field boundary
- Geology
- Increased response
- Ferrous

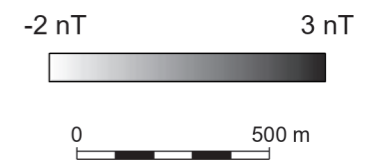


Coordinate system: OSGB 1936 British National Grid  
 Contains Ordnance Survey data © Crown copyright and database right 2023.  
 This material is for client report only © Wessex Archaeology. No unauthorised reproduction.

Date: 02/05/2023	Created by: BH	
Scale: 1:2000 at A3	Revision: 0	



- Site boundary
- Detailed survey extent



Coordinate system: OSGB 1936 British National Grid  
Contains Ordnance Survey data © Crown copyright and database right 2023.  
This material is for client report only © Wessex Archaeology. No unauthorised reproduction.

Date: 02/05/2023	Created by: BH	
Scale: 1:2000 at A3	Revision: 0	

Detailed gradiometer survey results: greyscale plot

Figure 24




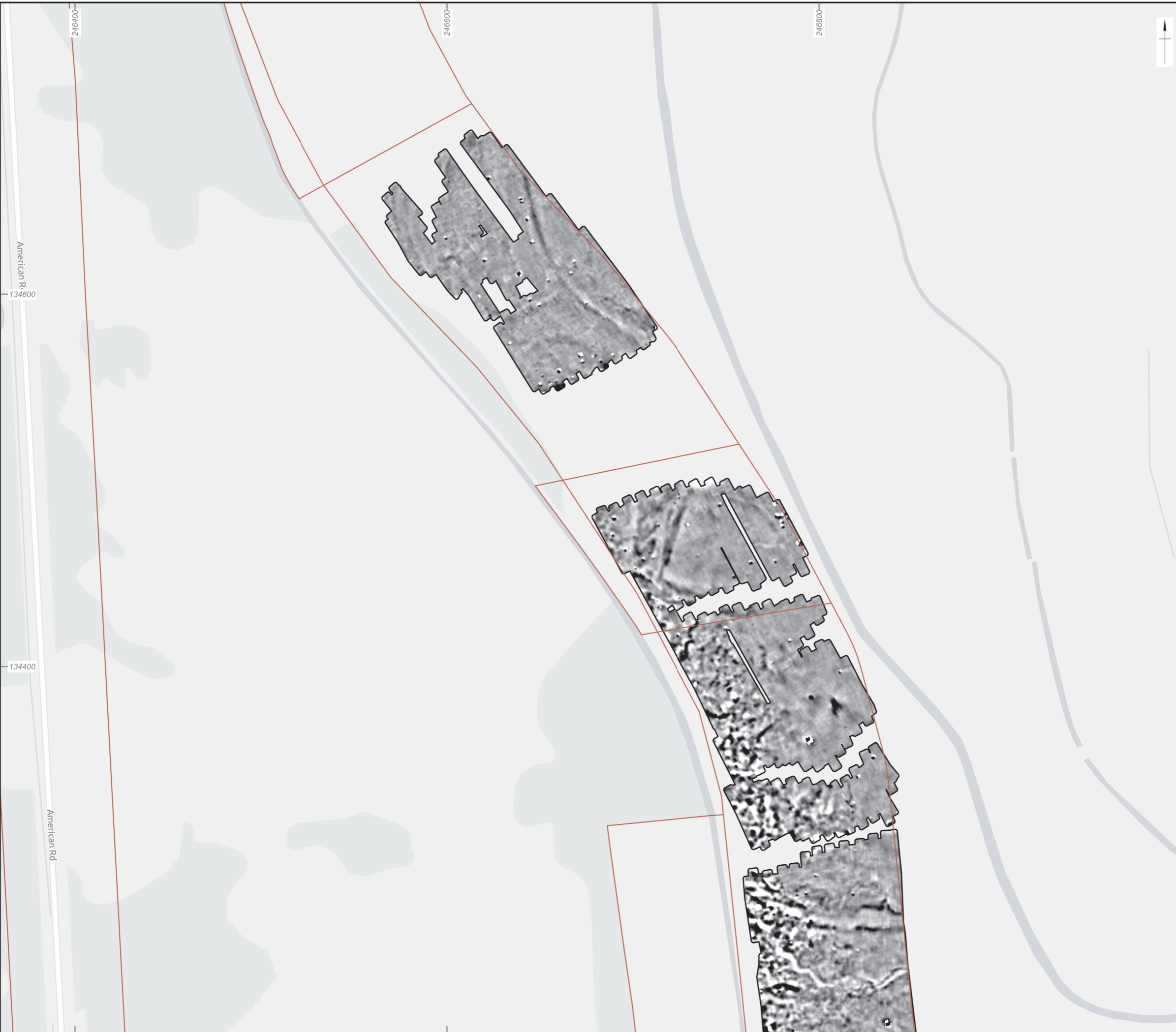


- Site boundary
- Detailed survey extent
- Former field boundary
- Geology
- Increased response
- Drain
- Ferrous
- Modern service

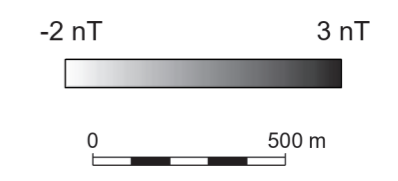


Coordinate system: OSGB 1936 British National Grid  
 Contains Ordnance Survey data © Crown copyright and database right 2023.  
 This material is for client report only © Wessex Archaeology. No unauthorised reproduction.


Date: 02/05/2023	Created by: BH	
Scale: 1:2000 at A3	Revision: 0	



- Site boundary
- Detailed survey extent



Coordinate system: OSGB 1936 British National Grid  
 Contains Ordnance Survey data © Crown copyright and database right 2023.  
 This material is for client report only © Wessex Archaeology. No unauthorised reproduction.

Date: 02/05/2023	Created by: BH	
Scale: 1:2000 at A3	Revision: 0	

Detailed gradiometer survey results: greyscale plot



- Site boundary
- Detailed survey extent
- Possible archaeology
- Geology
- Ferrous

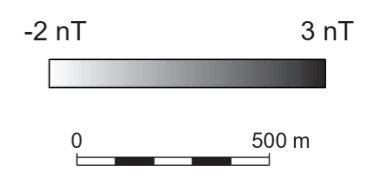
0 500 m

Coordinate system: OSGB 1936 British National Grid  
 Contains Ordnance Survey data © Crown copyright and database right 2023.  
 This material is for client report only © Wessex Archaeology. No unauthorised reproduction.


Date: 02/05/2023	Created by: BH	
Scale: 1:2000 at A3	Revision: 0	



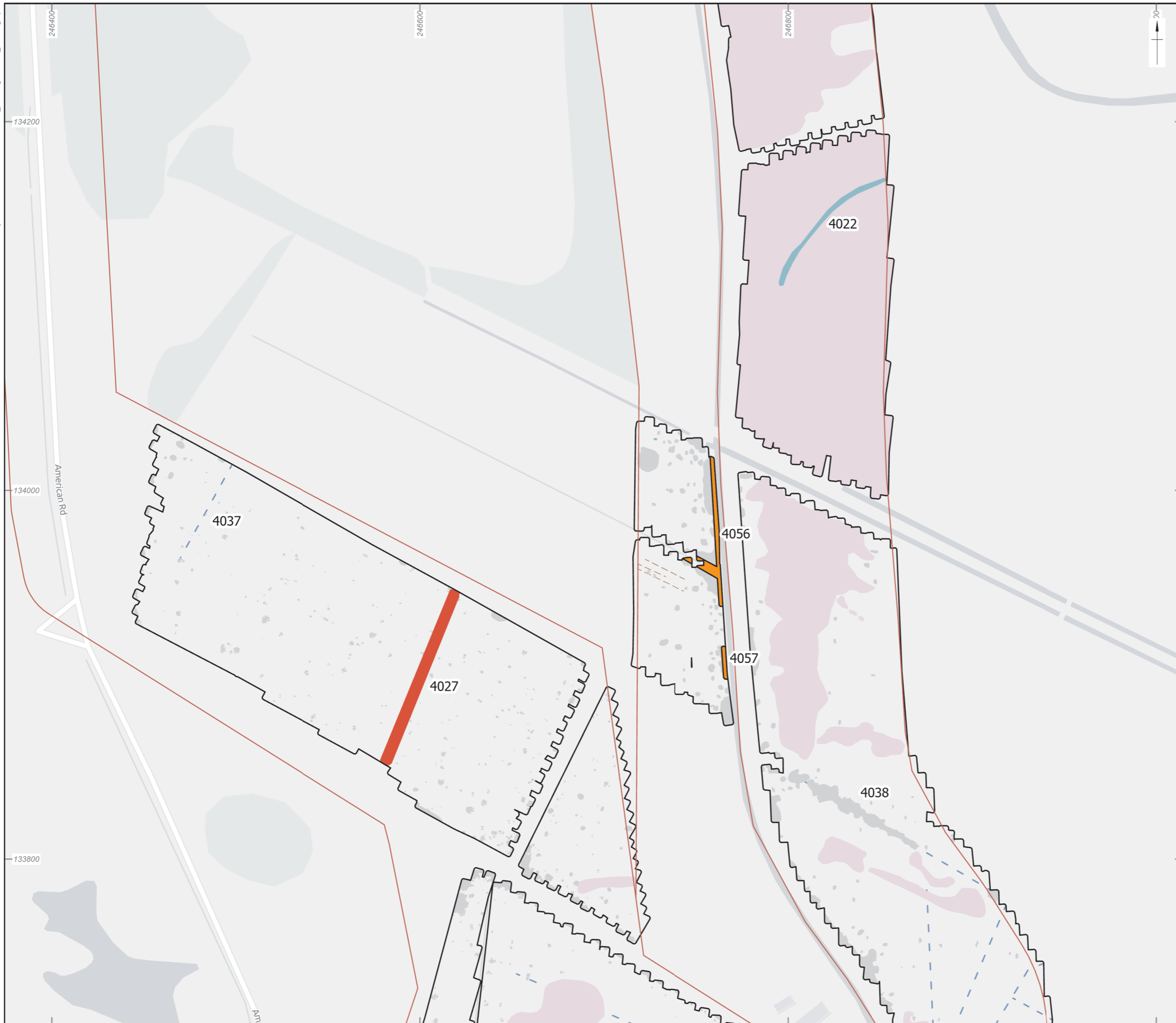
- Site boundary
- Detailed survey extent



Coordinate system: OSGB 1936 British National Grid  
 Contains Ordnance Survey data © Crown copyright and database right 2023.  
 This material is for client report only © Wessex Archaeology. No unauthorised reproduction.

Date: 02/05/2023	Created by: BH	
Scale: 1:2000 at A3	Revision: 0	


Detailed gradiometer survey results: greyscale plot



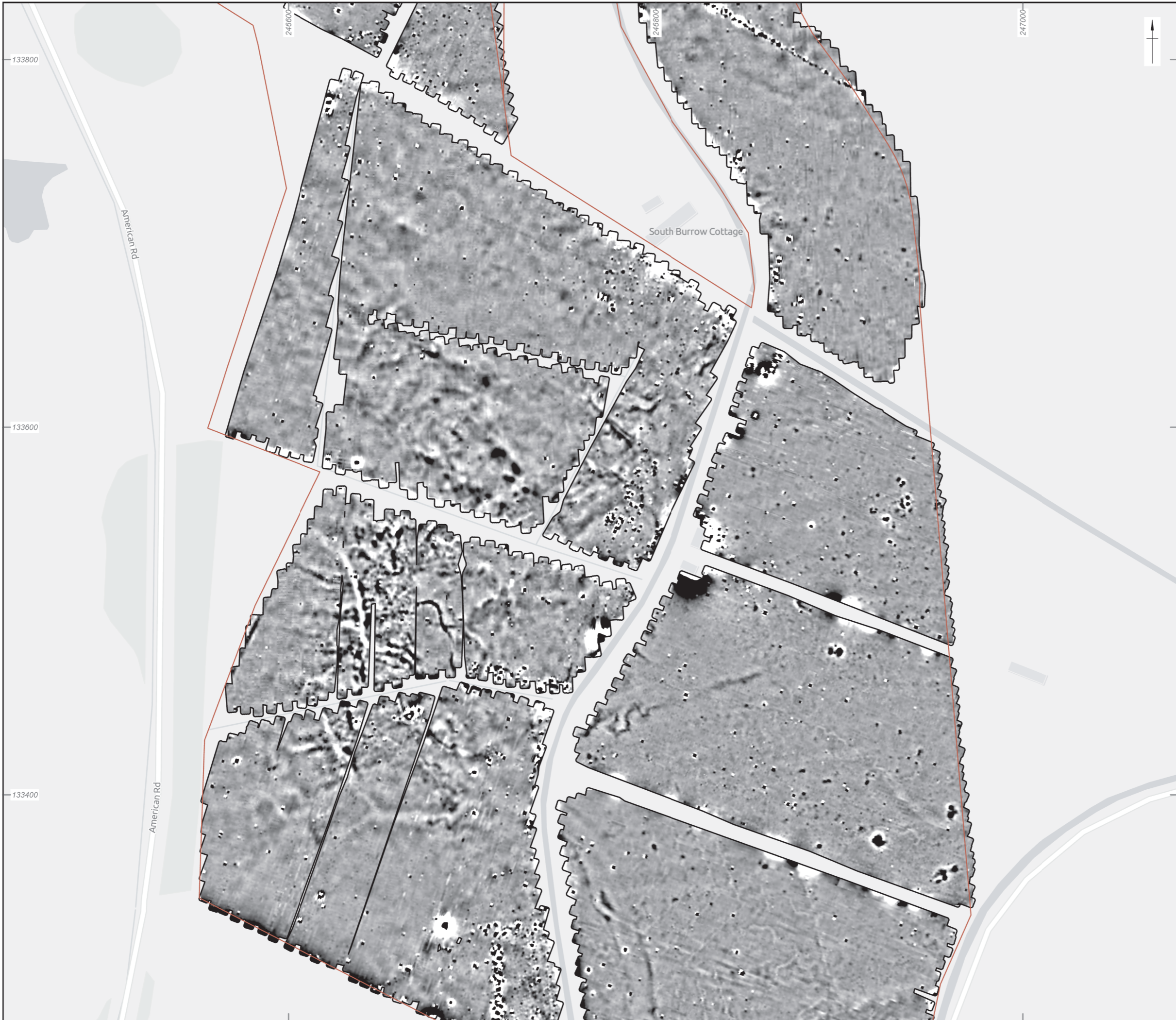
- Site boundary
- Detailed survey extent
- Possible archaeology
- Former field boundary
- Geology
- Agricultural feature
- Drain
- Ferrous
- Modern service



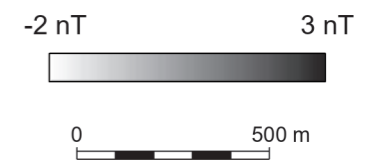
Coordinate system: OSGB 1936 British National Grid  
 Contains Ordnance Survey data © Crown copyright and database right 2023.  
 This material is for client report only © Wessex Archaeology. No unauthorised reproduction.

Date: 02/05/2023	Created by: BH	
Scale: 1:2000 at A3	Revision: 0	


Detailed gradiometer survey results: interpretation



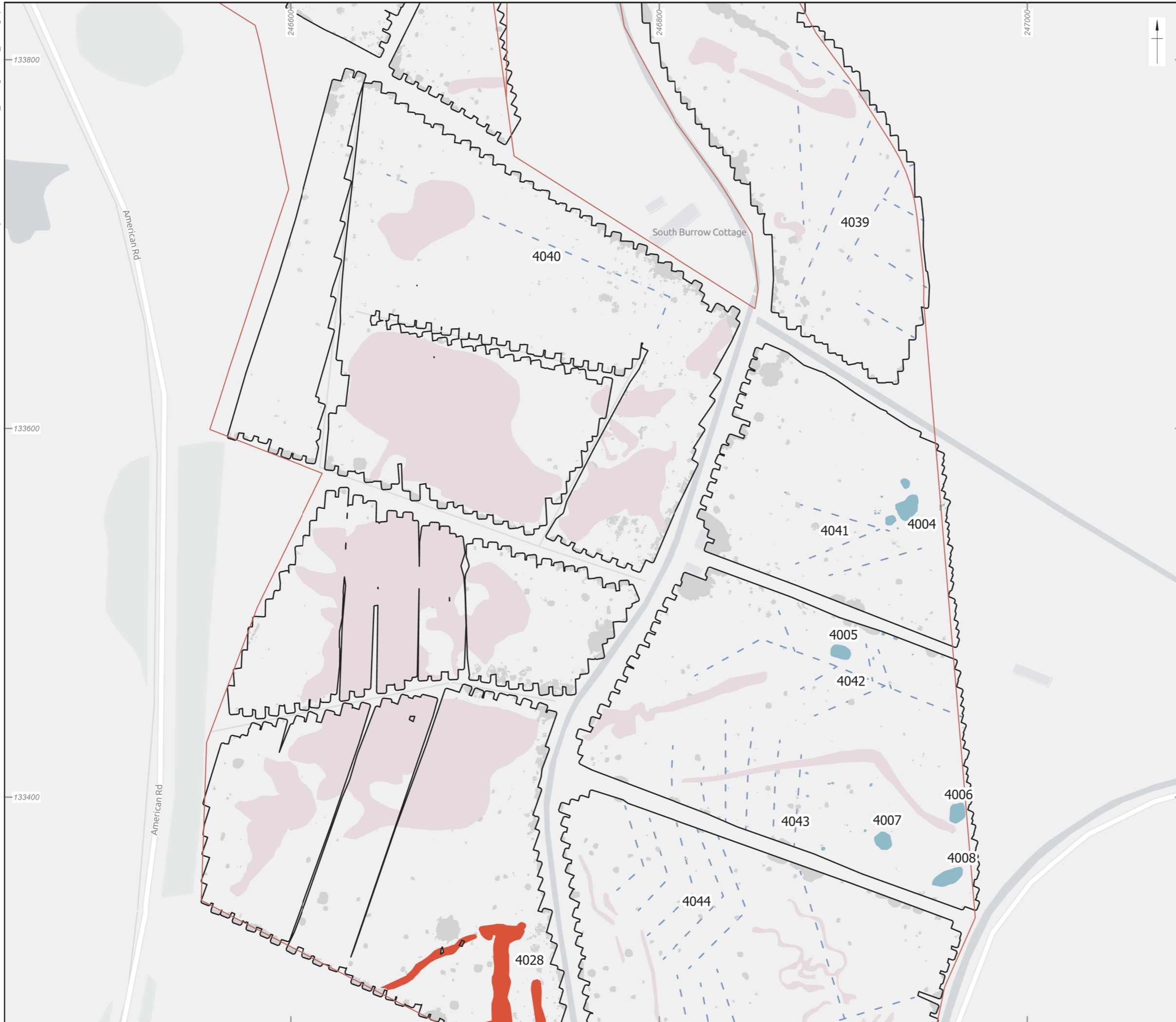
- ▭ Site boundary
- Detailed survey extent



Coordinate system: OSGB 1936 British National Grid  
 Contains Ordnance Survey data © Crown copyright and database right 2023.  
 This material is for client report only © Wessex Archaeology. No unauthorised reproduction.

Date: 02/05/2023	Created by: BH	
Scale: 1:2000 at A3	Revision: 0	


Detailed gradiometer survey results: greyscale plot



- Site boundary
- Detailed survey extent
- Possible archaeology
- Former field boundary
- Geology
- Drain
- Ferrous

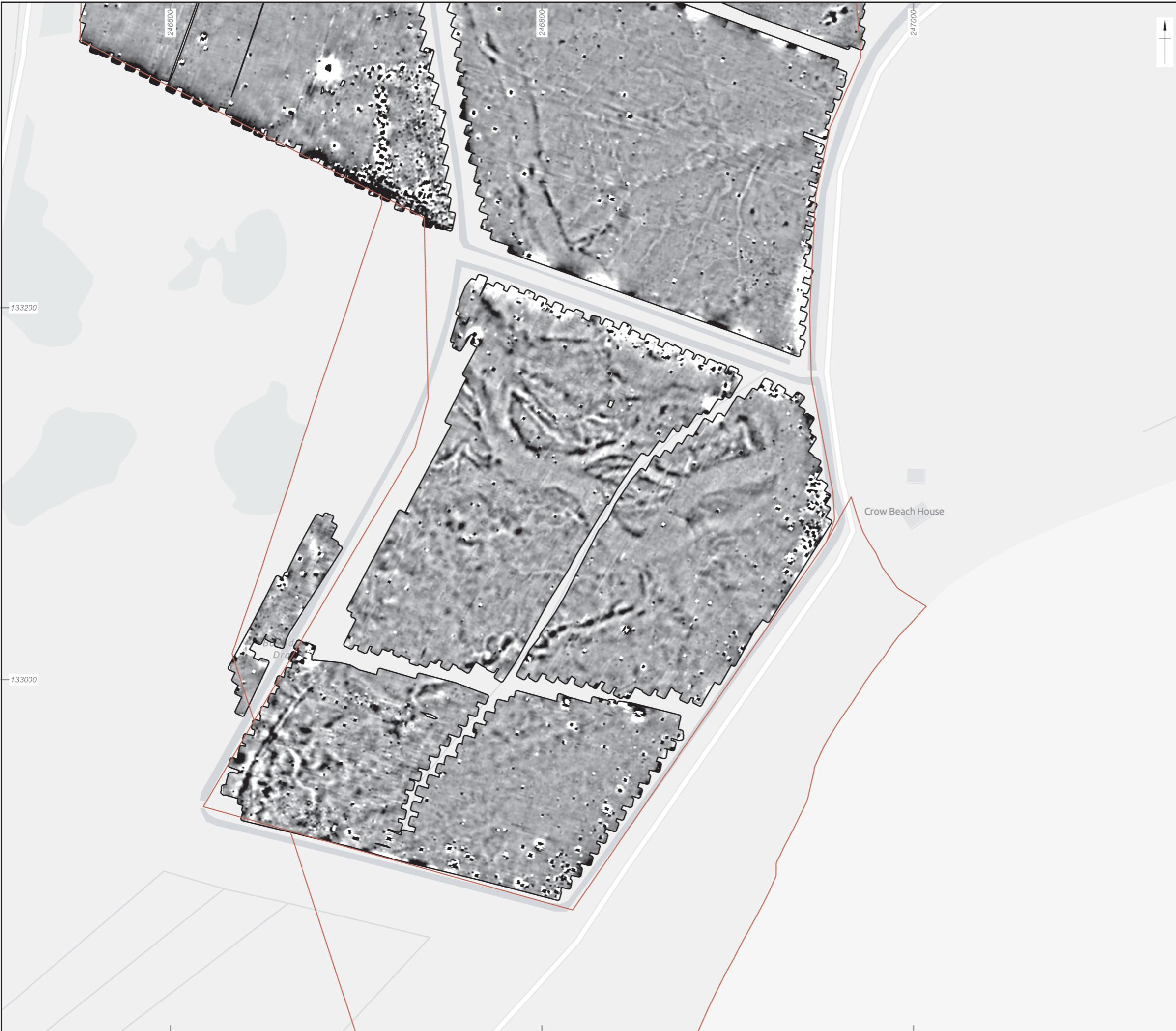


Coordinate system: OSGB 1936 British National Grid  
 Contains Ordnance Survey data © Crown copyright and database right 2023.  
 This material is for client report only © Wessex Archaeology. No unauthorised reproduction.

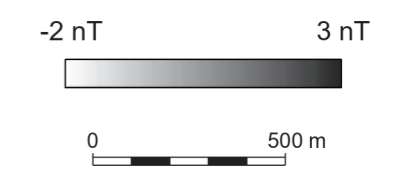
Date: 02/05/2023	Created by: BH	
Scale: 1:2000 at A3	Revision: 0	

Detailed gradiometer survey results: interpretation

Figure 31



- Site boundary
- Detailed survey extent

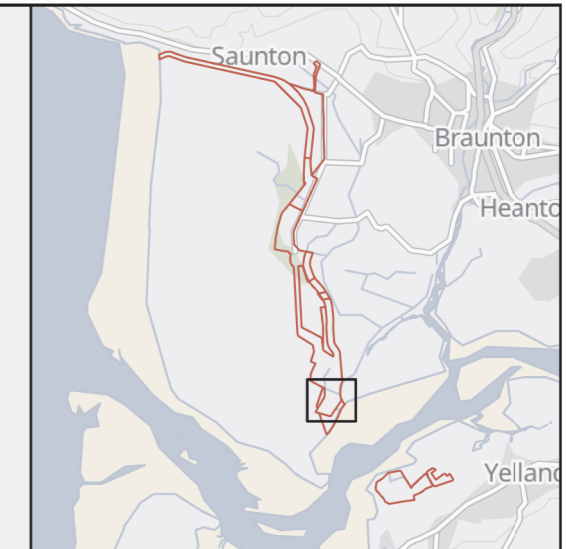


Coordinate system: OSGB 1936 British National Grid  
 Contains Ordnance Survey data © Crown copyright and database right 2023.  
 This material is for client report only © Wessex Archaeology. No unauthorised reproduction.

Date: 02/05/2023	Created by: BH	
Scale: 1:2000 at A3	Revision: 0	

Detailed gradiometer survey results: greyscale plot





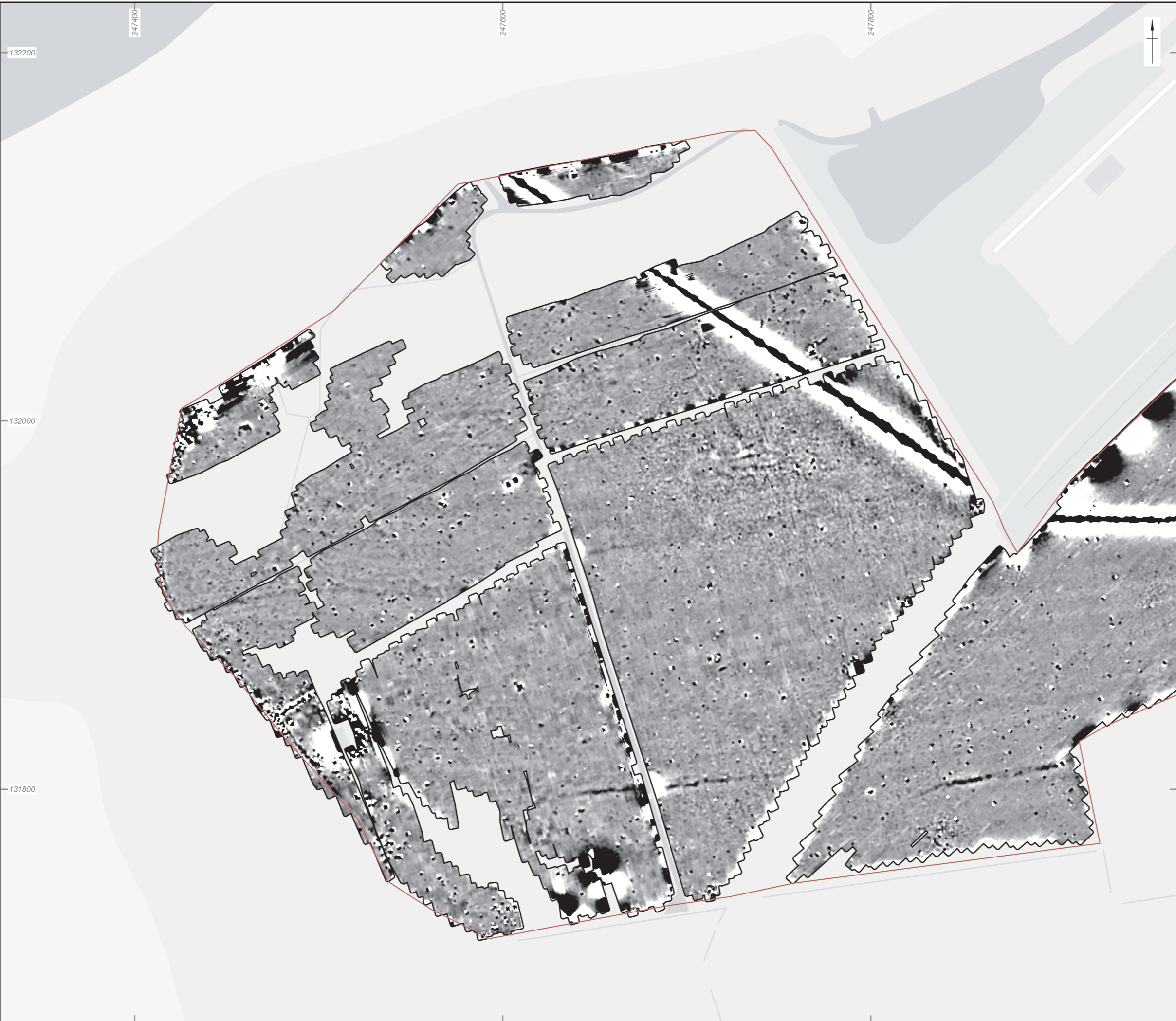
- Site boundary
- Detailed survey extent
- Possible archaeology
- Former field boundary
- Historic landscape feature
- Geology
- Increased response
- Drain
- Ferrous



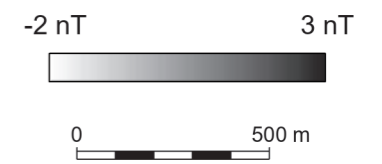
Coordinate system: OSGB 1936 British National Grid  
 Contains Ordnance Survey data © Crown copyright and database right 2023.  
 This material is for client report only © Wessex Archaeology. No unauthorised reproduction.

Date: 02/05/2023	Created by: BH	
Scale: 1:2000 at A3	Revision: 0	


X:\Projects\264500\GIS\ArcPro\264500\_working.aprx



- Site boundary
- Detailed survey extent

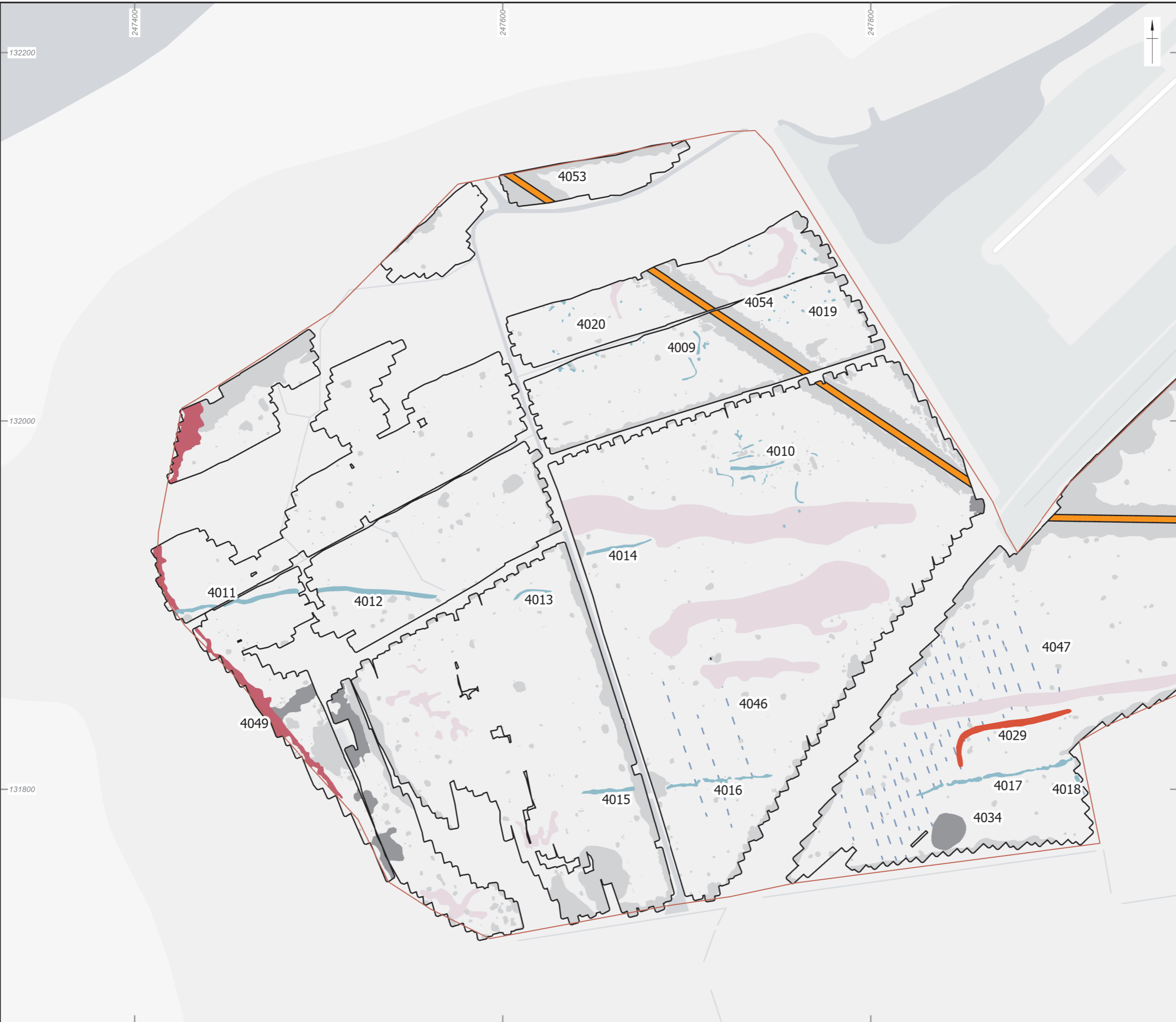


Coordinate system: OSGB 1936 British National Grid  
 Contains Ordnance Survey data © Crown copyright and database right 2023.  
 This material is for client report only © Wessex Archaeology. No unauthorised reproduction.

Date: 02/05/2023	Created by: BH	
Scale: 1:2000 at A3	Revision: 0	

Detailed gradiometer survey results: greyscale plot

Figure 34



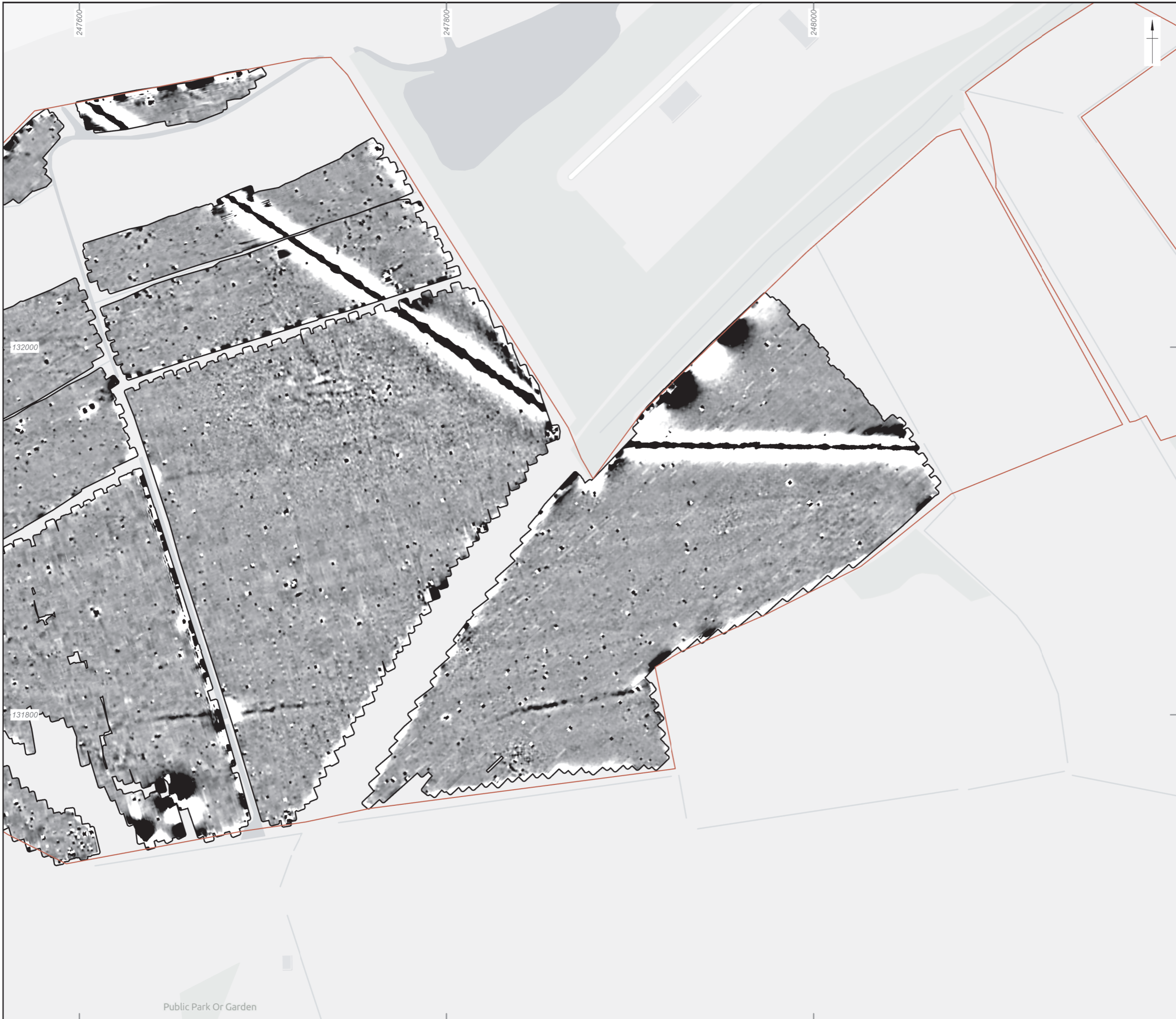
- Site boundary
- Detailed survey extent
- Possible archaeology
- Former field boundary
- Historic landscape feature
- Geology
- Increased response
- Drain
- Ferrous
- Modern service



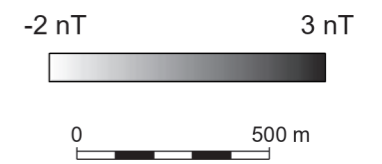
Coordinate system: OSGB 1936 British National Grid  
 Contains Ordnance Survey data © Crown copyright and database right 2023.  
 This material is for client report only © Wessex Archaeology. No unauthorised reproduction.

Date: 02/05/2023	Created by: BH	
Scale: 1:2000 at A3	Revision: 0	


X:\Projects\264500\GIS\ArcPro\264500\_working.aprx



- Site boundary
- Detailed survey extent



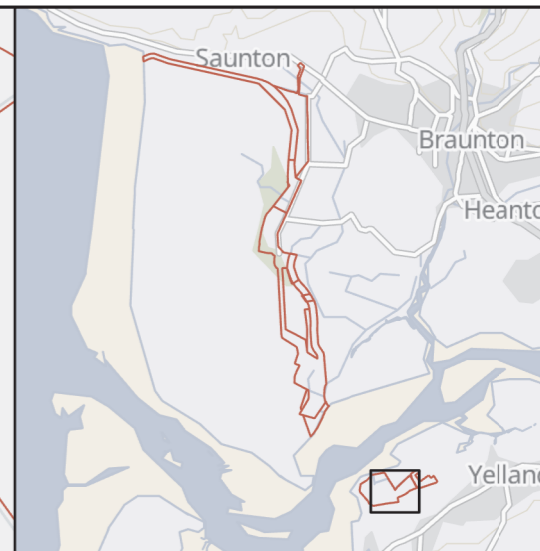
Coordinate system: OSGB 1936 British National Grid  
 Contains Ordnance Survey data © Crown copyright and database right 2023.  
 This material is for client report only © Wessex Archaeology. No unauthorised reproduction.

Date: 02/05/2023	Created by: BH	
Scale: 1:2000 at A3	Revision: 0	

Detailed gradiometer survey results: greyscale plot

Figure 36


X:\Projects\264500\GIS\ArcPro\264500\_working.aprx



- Site boundary
- Detailed survey extent
- Possible archaeology
- Former field boundary
- Geology
- Increased response
- Drain
- Ferrous
- Modern service

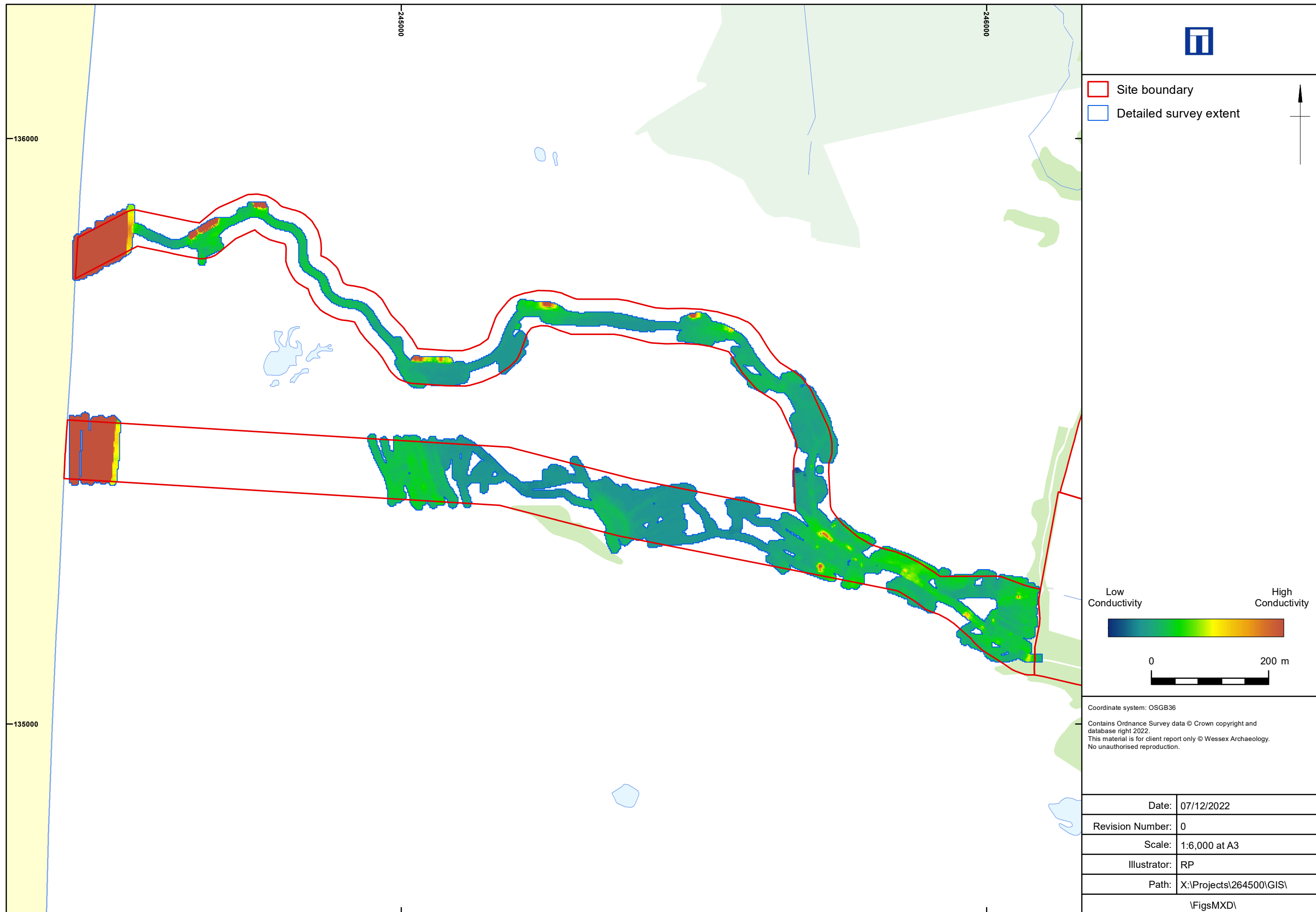


Coordinate system: OSGB 1936 British National Grid  
 Contains Ordnance Survey data © Crown copyright and database right 2023.  
 This material is for client report only © Wessex Archaeology. No unauthorised reproduction.

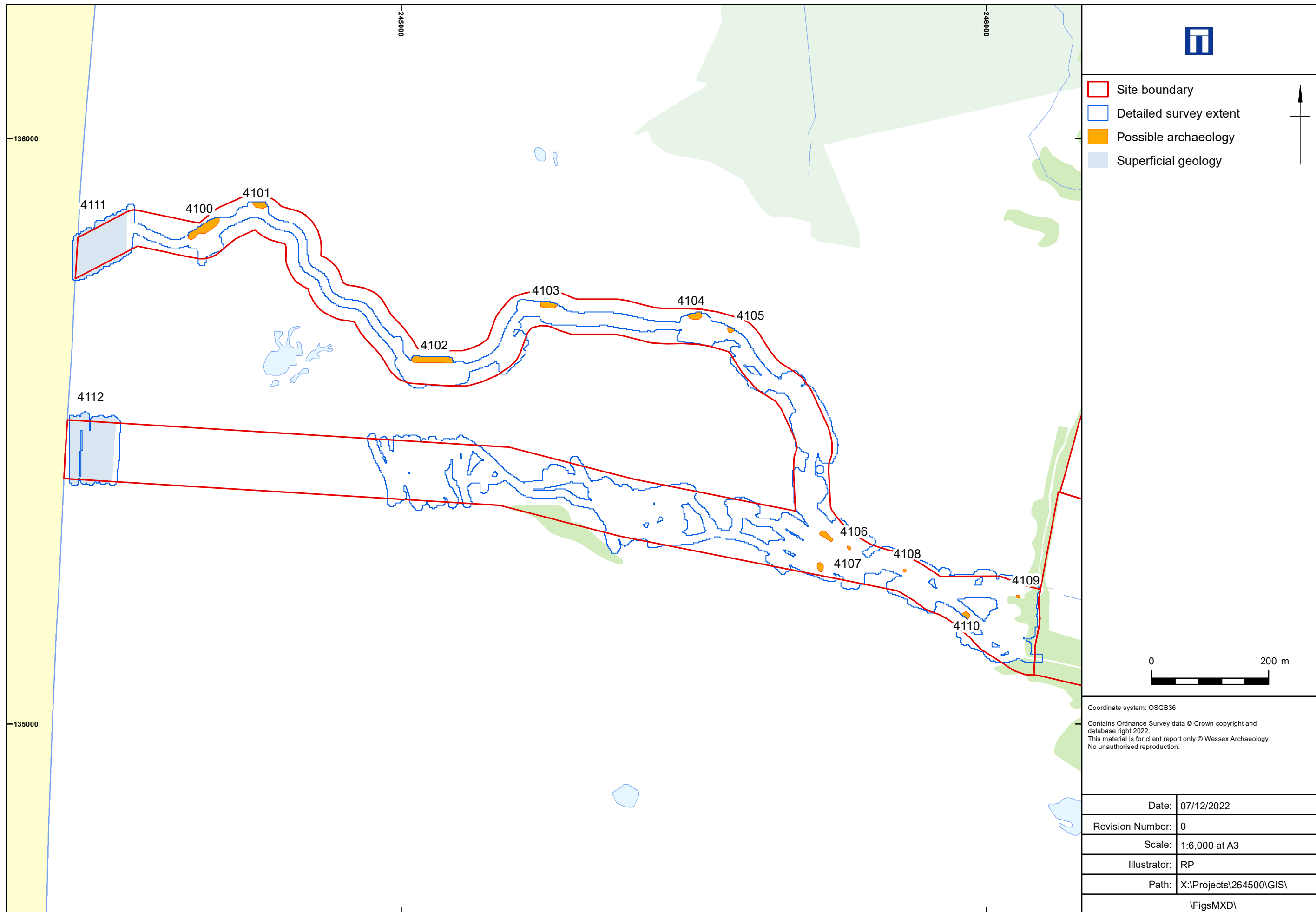
Date: 02/05/2023	Created by: BH	
Scale: 1:2000 at A3	Revision: 0	

Detailed gradiometer survey results: interpretation

Figure 37

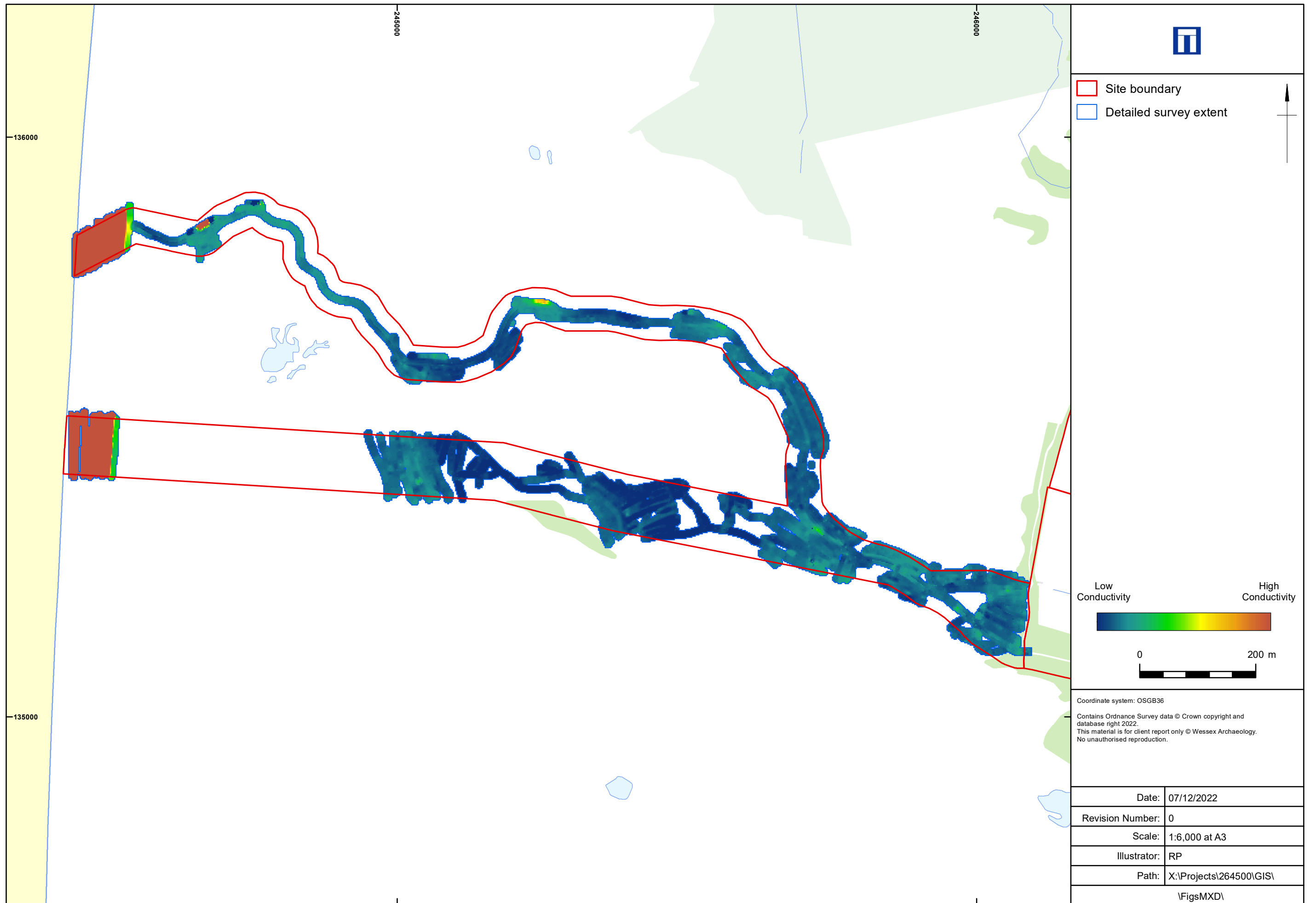


EM survey results; Magnetic Conductivity: depth slice 2.2 m colour scale



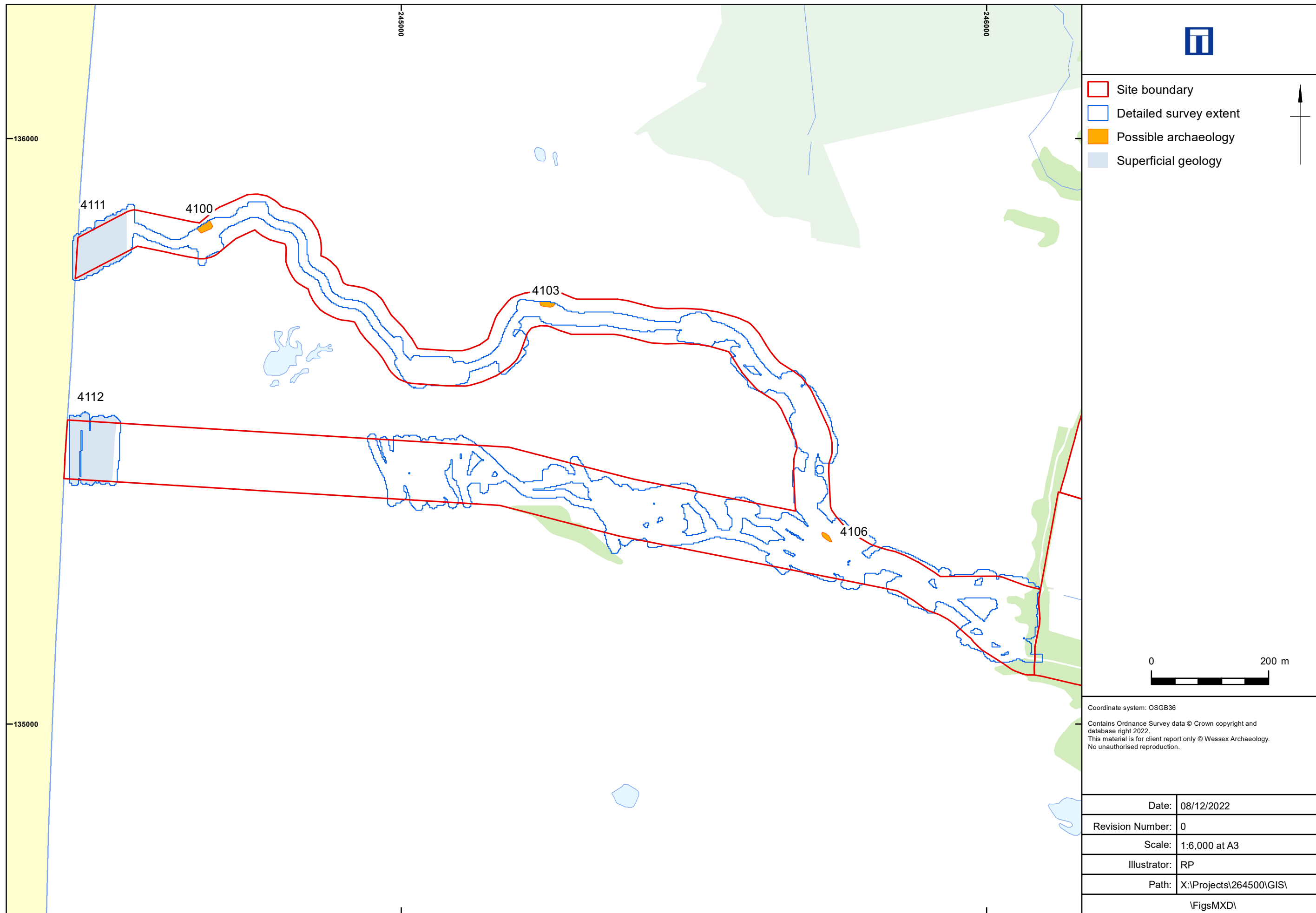
EM survey results; Magnetic Conductivity: depth slice 2.2 m interpretation

Figure 39



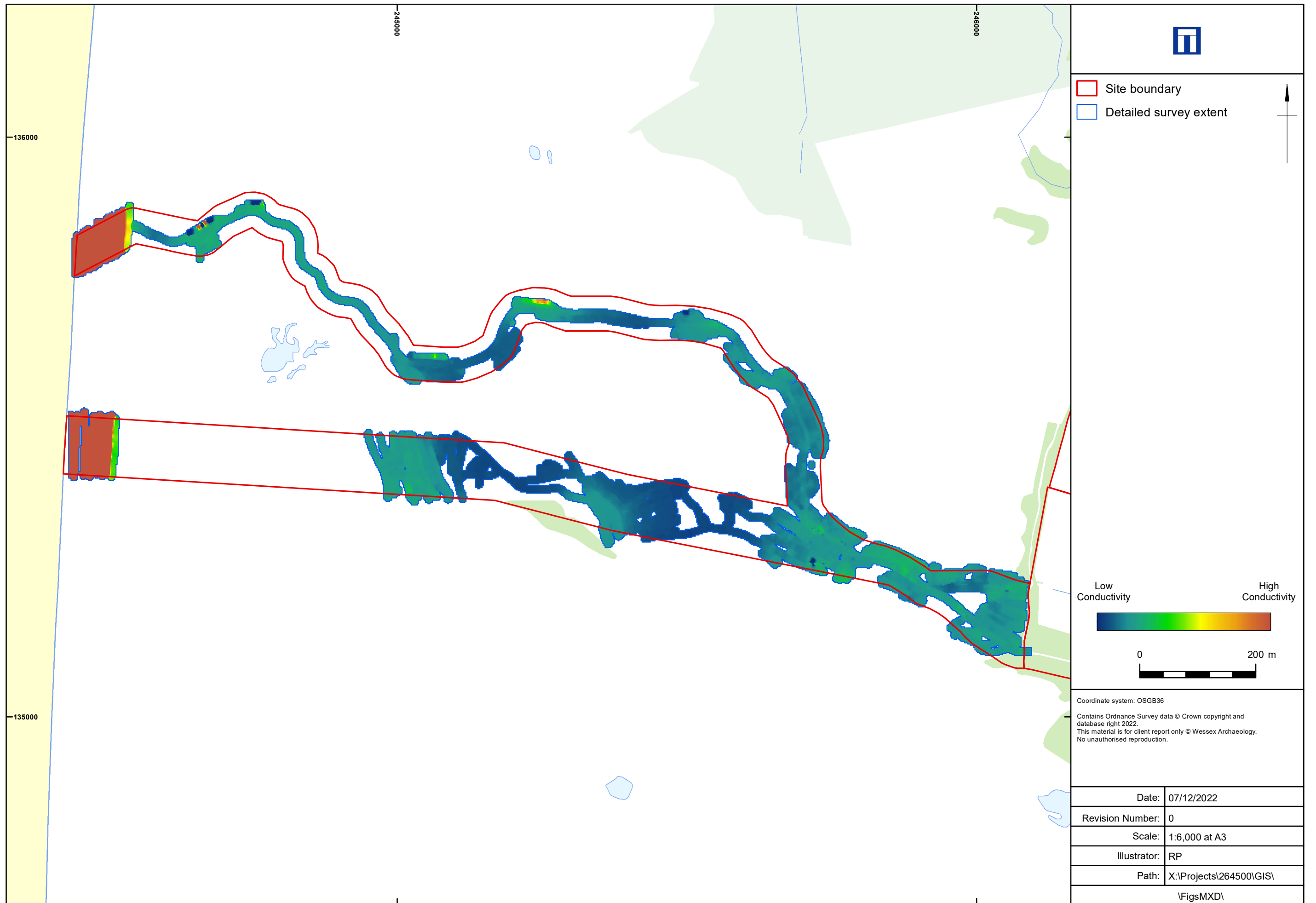
EM survey results; Magnetic Conductivity: depth slice 4.2 m colour scale



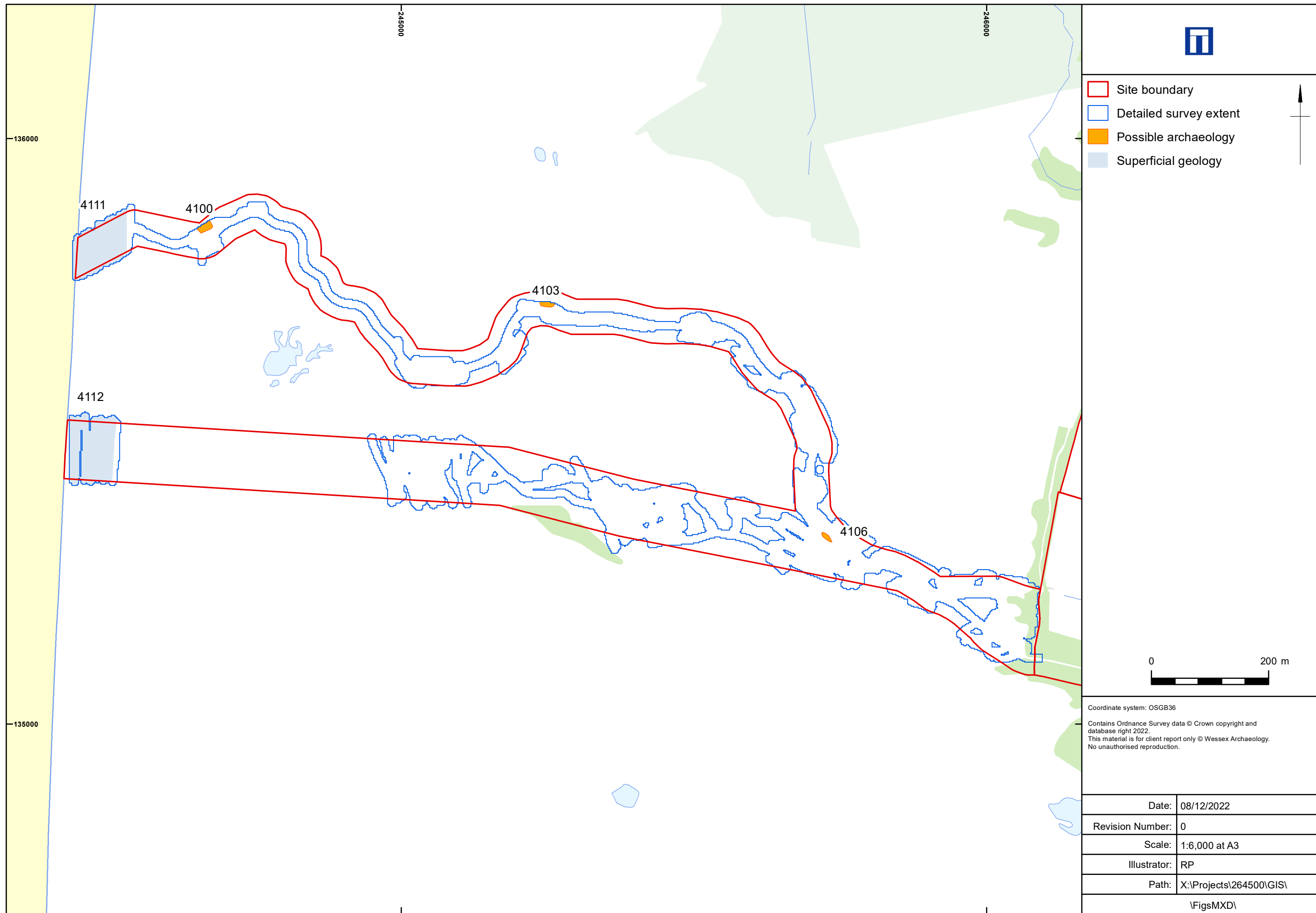


EM survey results; Magnetic Conductivity: depth slice 2.2 m interpretation

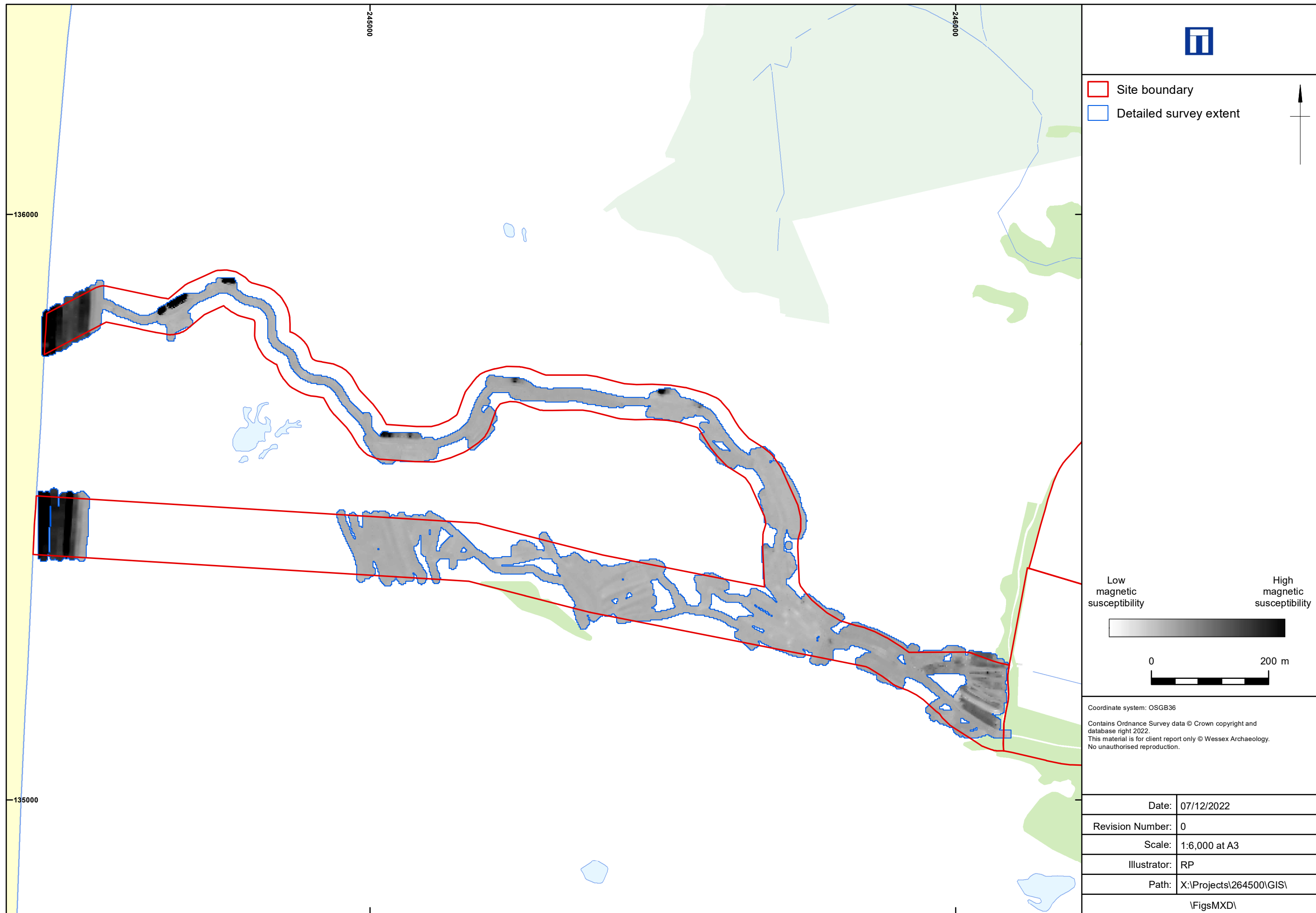
Figure 41



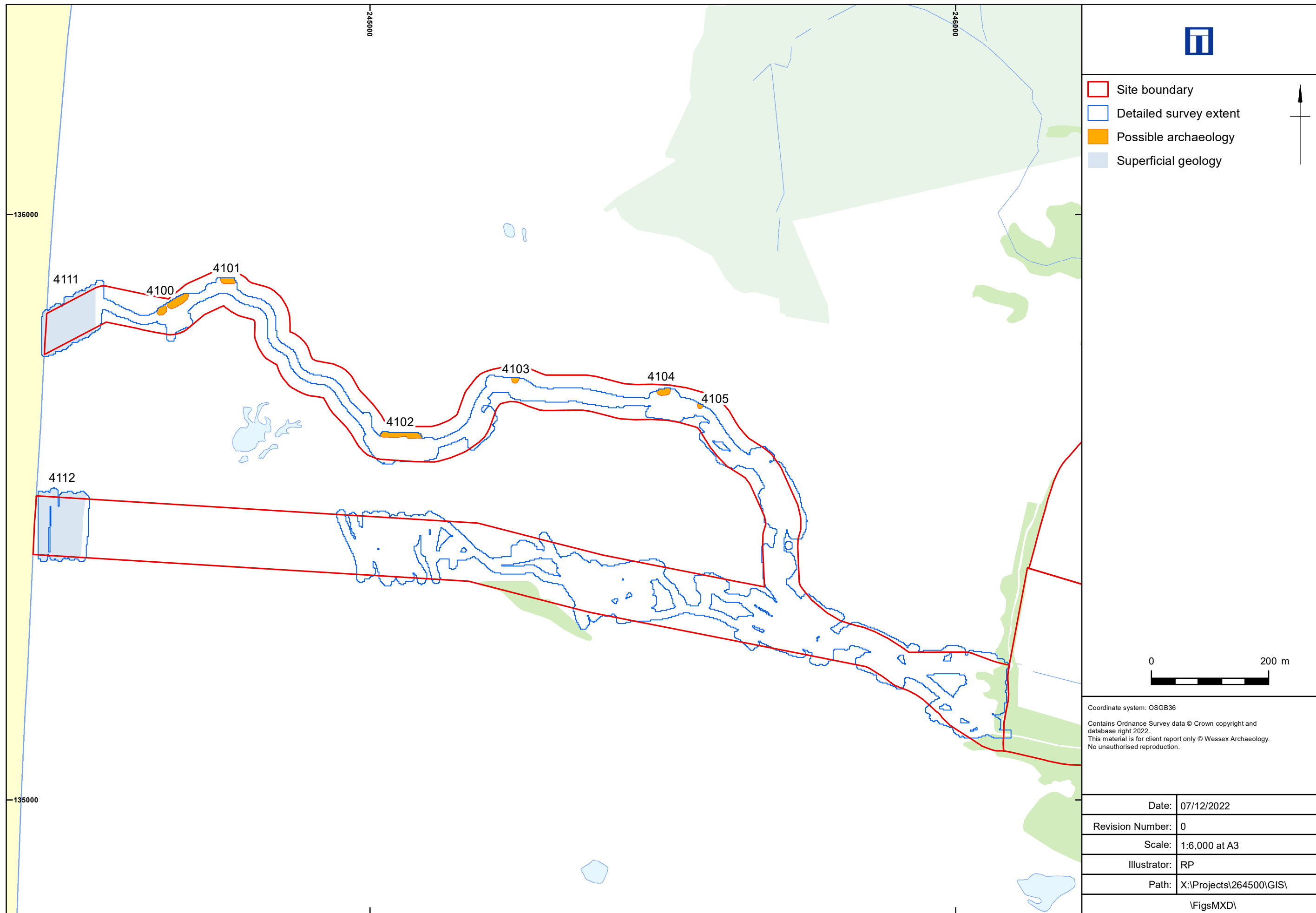
EM survey results; Magnetic Conductivity: depth slice 6.7 m colour scale



EM survey results; Magnetic Conductivity: depth slice 6.7 m interpretation

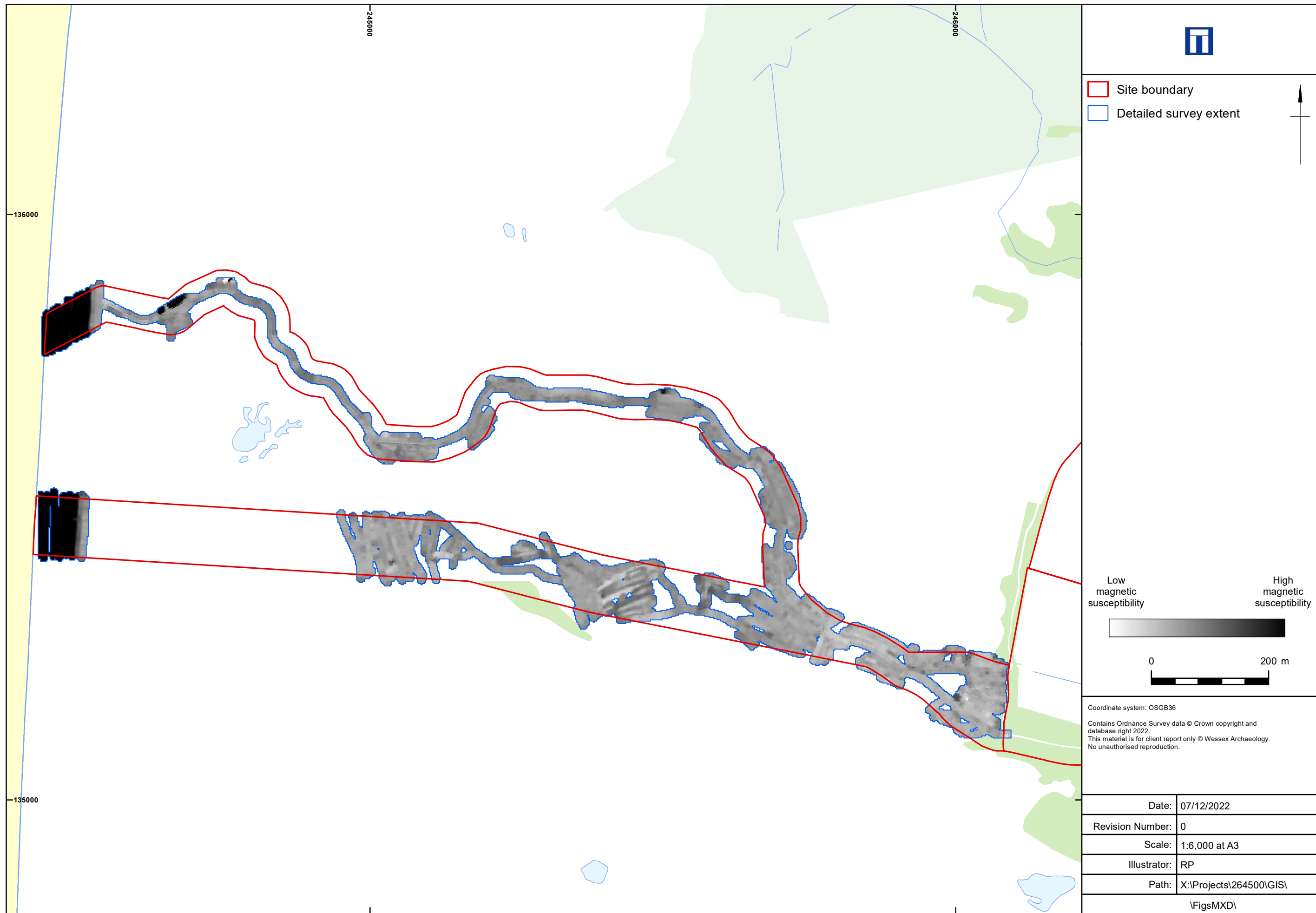


EM survey results; Magnetic Susceptibility: depth slice 2.2 m colour scale



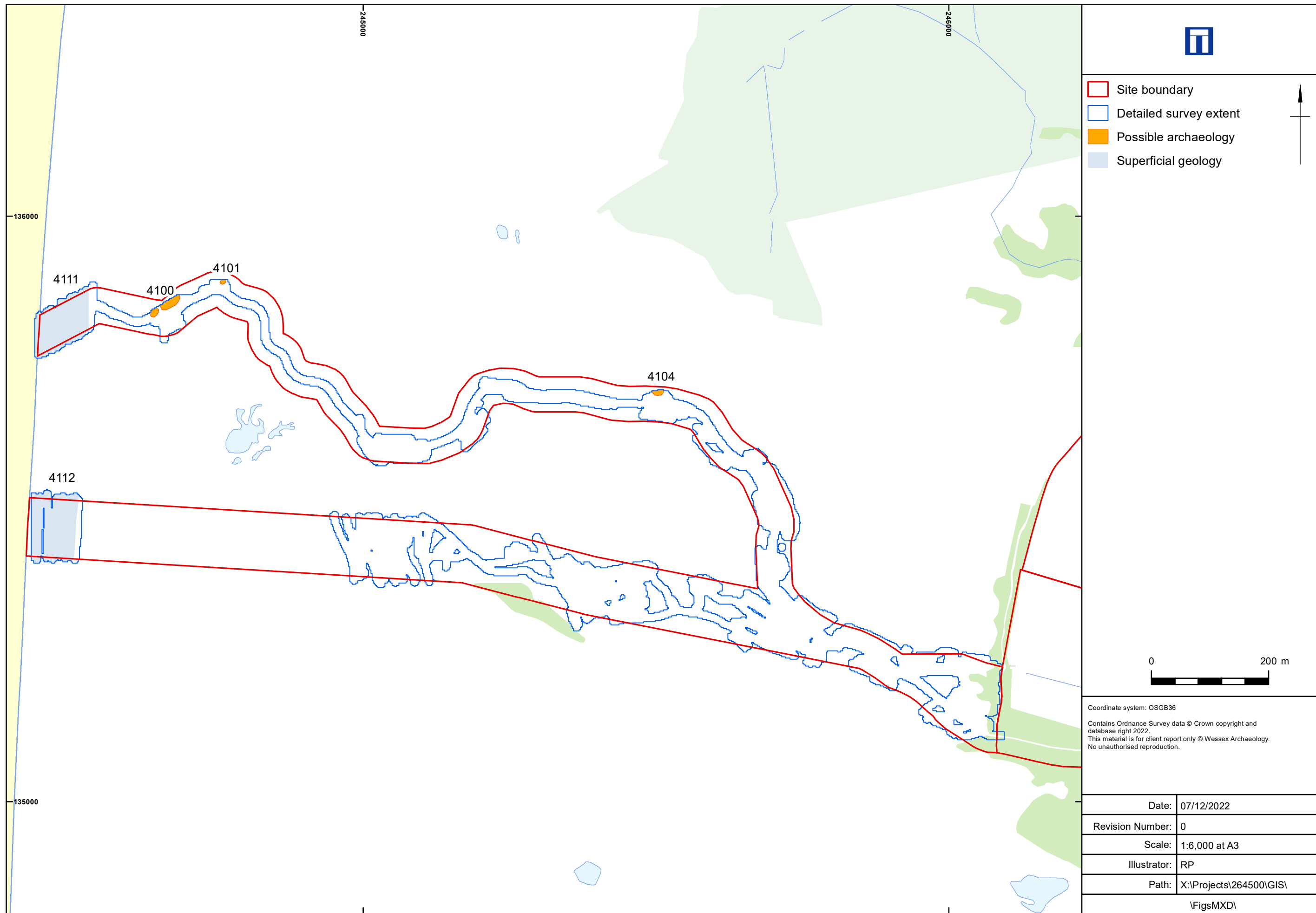
EM survey results; Magnetic Susceptibility: depth slice 2.2 m interpretation

Figure 45



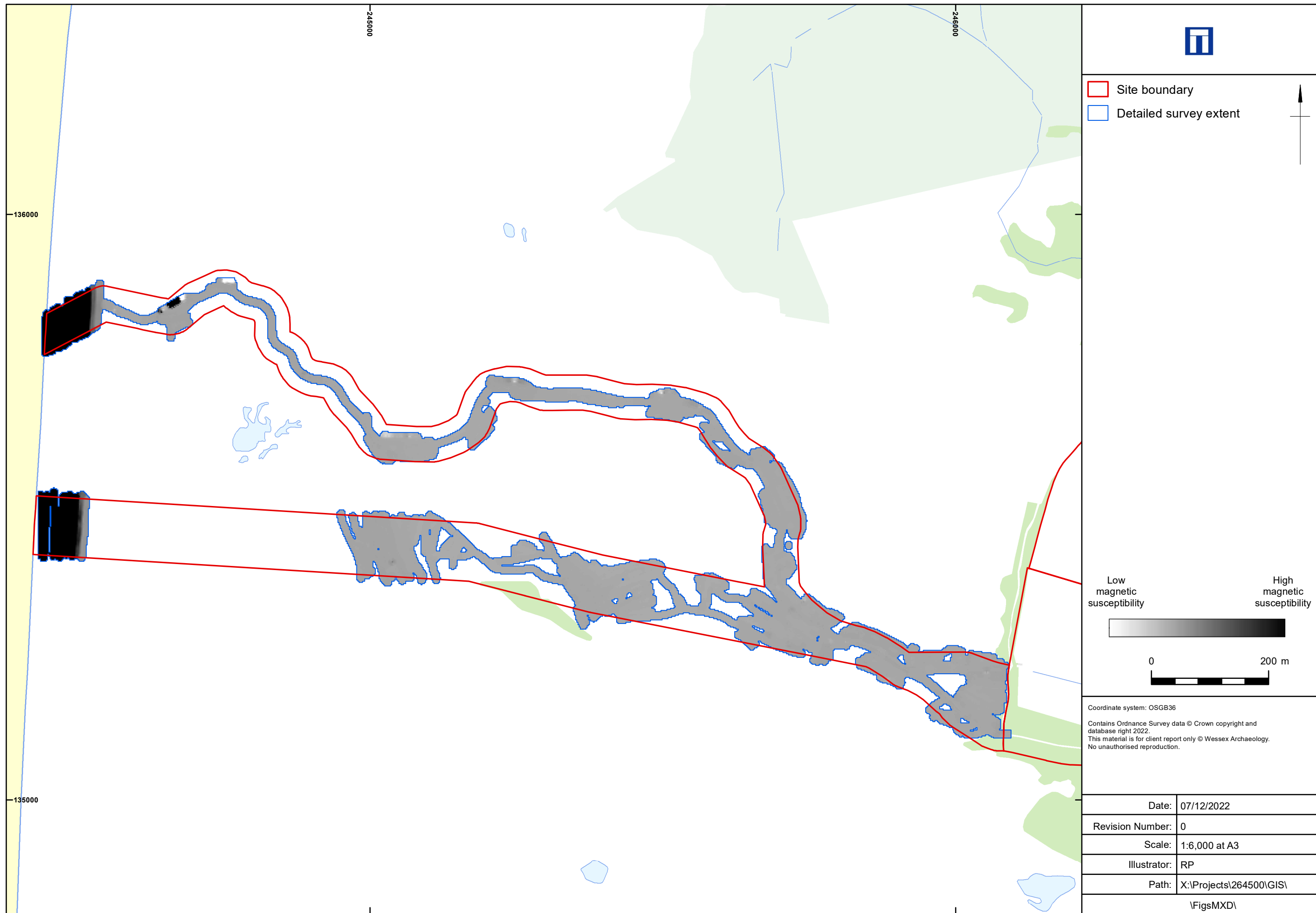
EM survey results; Magnetic Susceptibility: depth slice 4.2 m colour scale

Figure 46



EM survey results; Magnetic Susceptibility: depth slice 4.2 m interpretation

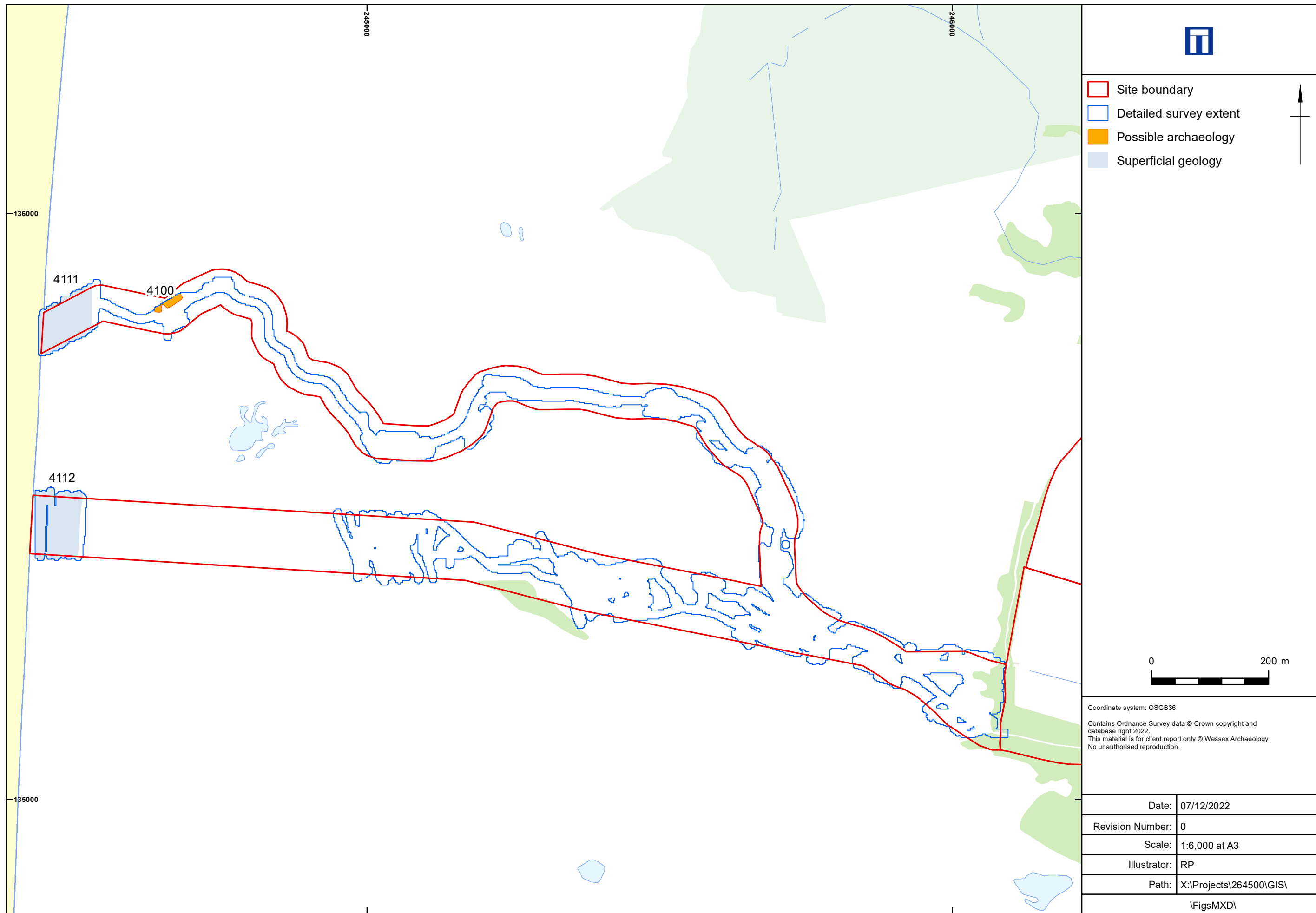
Figure 47



EM survey results; Magnetic Susceptibility: depth slice 6.7 m colour scale

Figure 48





EM survey results; Magnetic Susceptibility: depth slice 6.7 m interpretation

Figure 49