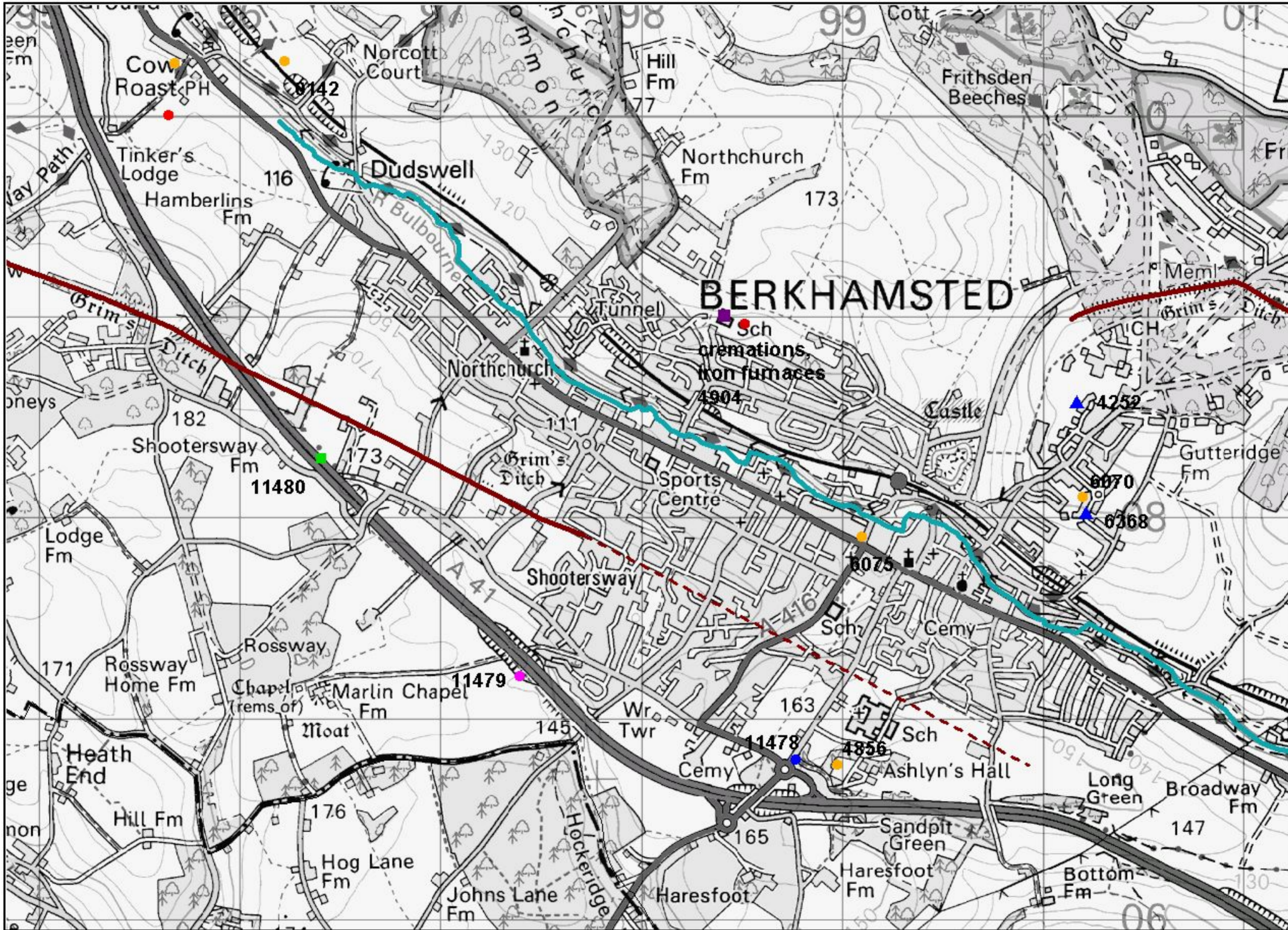


# Prehistoric and Late Iron Age Berkhamsted



**Key**

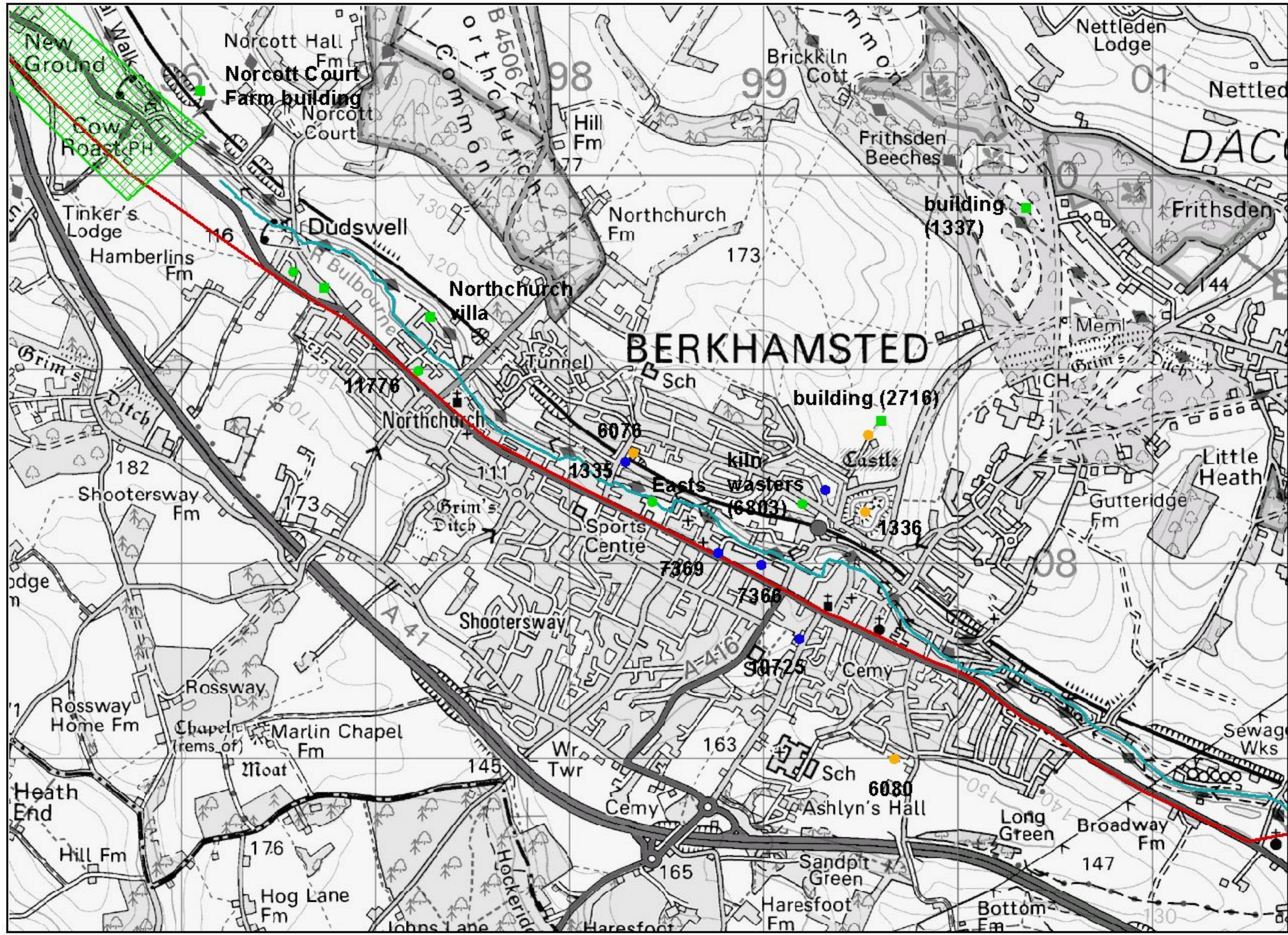
- Grim's Ditch
- River Bulbourne
- Neolithic axes
- Neolithic pottery
- LBA/EIA roundhouses
- Iron Age roundhouses
- Late Iron Age coins
- iron furnaces
- Late Iron Age cremations

**Fig. 1**

COPYRIGHT ACKNOWLEDGEMENT  
 Reproduced from the Ordnance Survey Mapping with the permission of Ordnance Survey on behalf of The Controller of Her Majesty's Stationery Office. © Crown copyright. Unauthorised reproduction infringes Crown copyright and may lead to prosecution or civil proceedings.  
 Hertfordshire County Council, 100019606, 2005.



# Roman Berkhamsted



**Key**

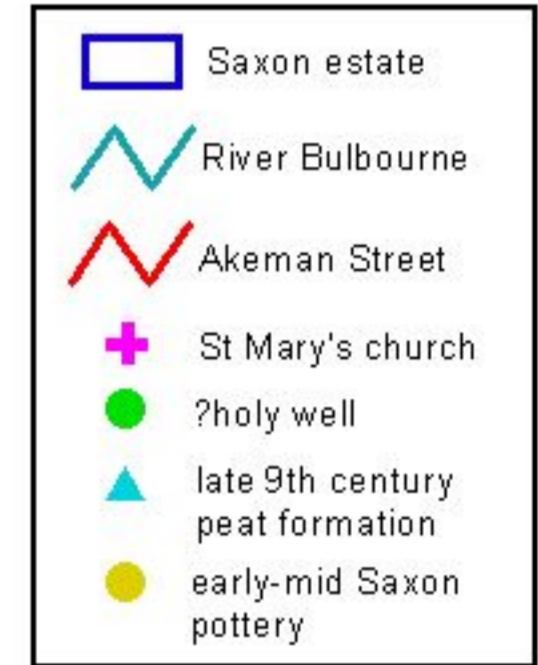
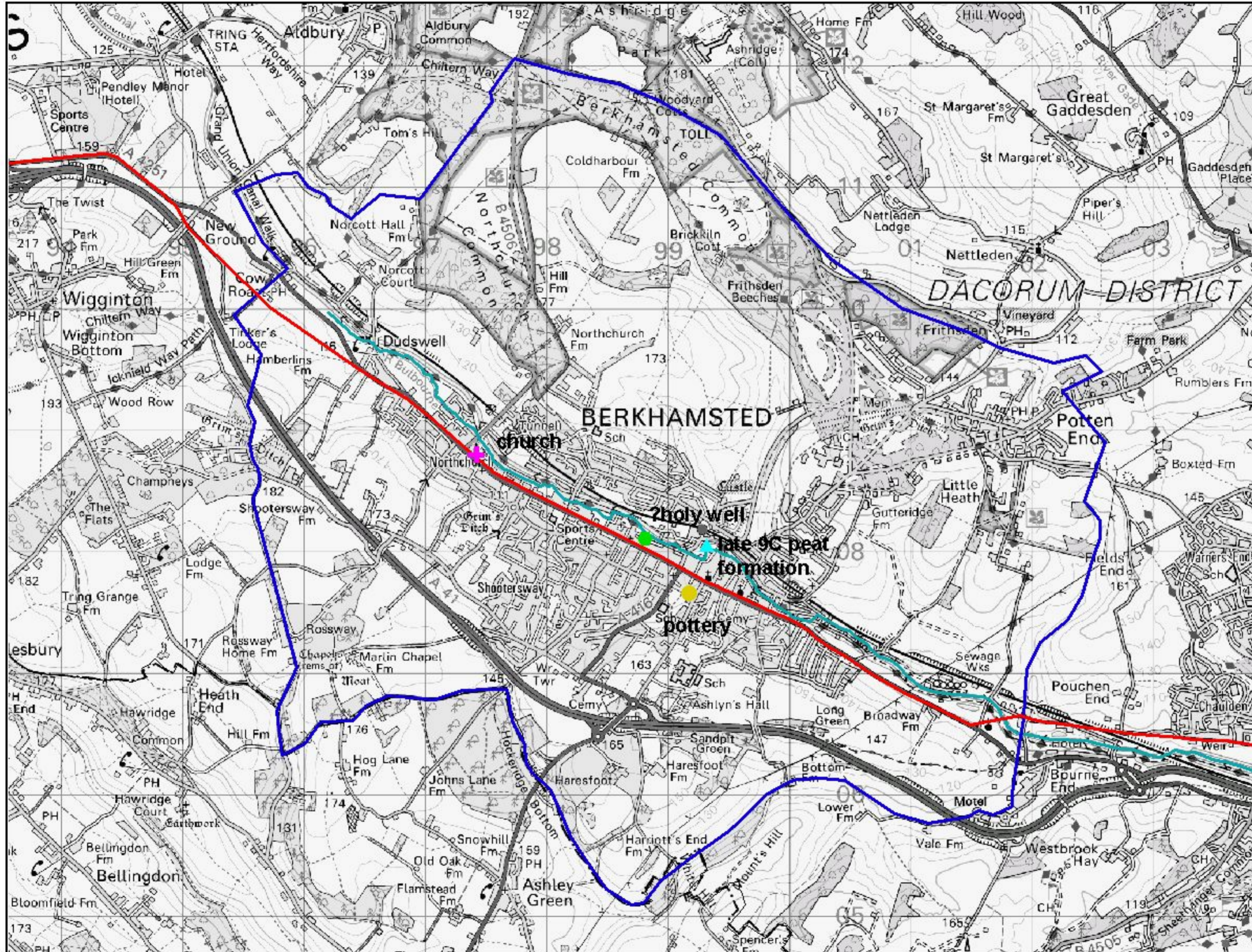
-  Cow Roast settlement
-  River Bulbourne
-  Akeman Street
-  masonry buildings
-  occupation
-  coins
-  other finds

**Fig. 2**



COPYRIGHT ACKNOWLEDGEMENT  
 Reproduced from the Ordnance Survey Mapping with the permission of Ordnance Survey on behalf of The Controller of Her Majesty's Stationery Office. © Crown copyright. Unauthorised reproduction in any form is prohibited and may lead to prosecution or civil proceedings.  
 Hertfordshire County Council, 100019008, 2006.

# Saxon Berkhamsted

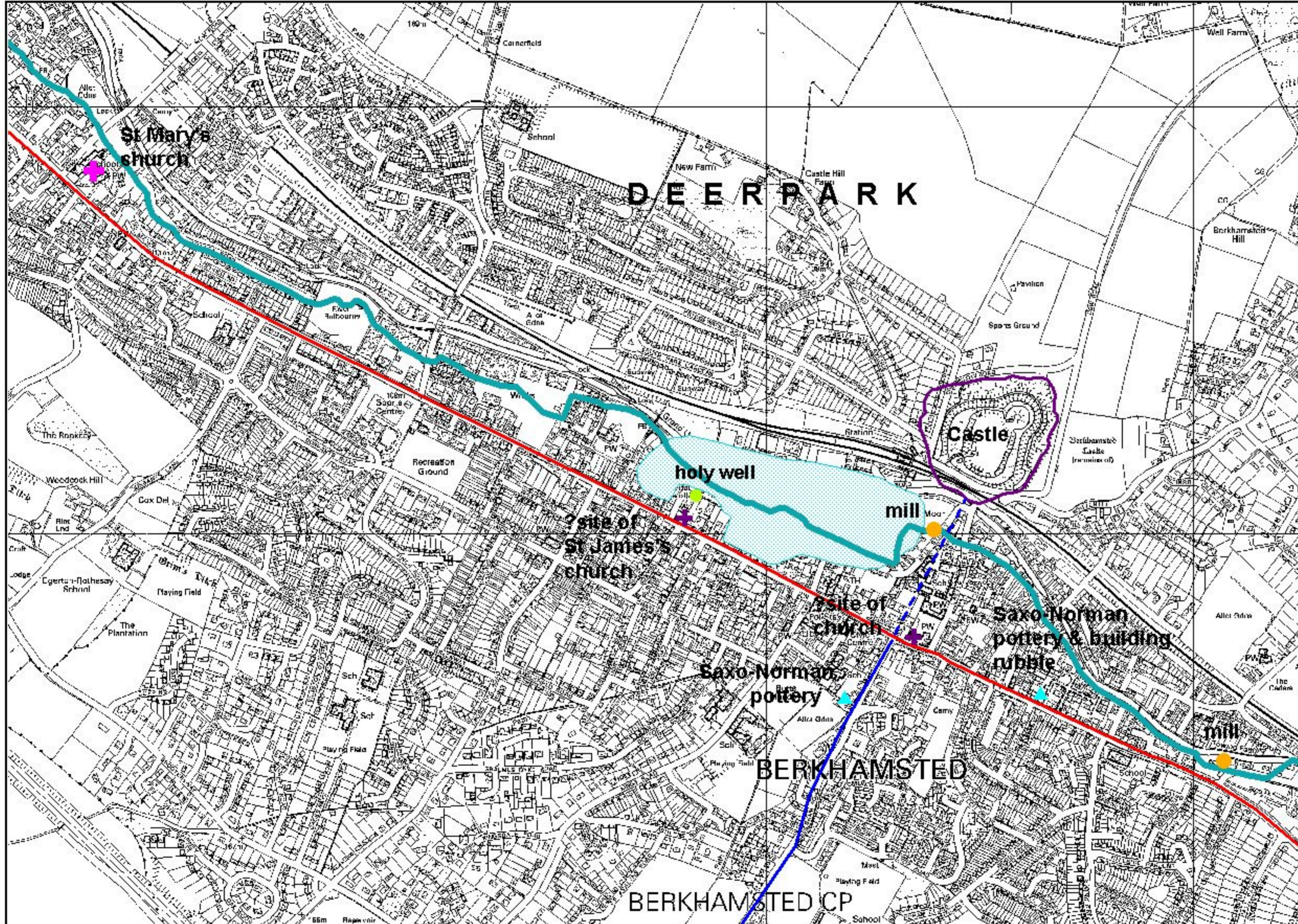


3000 0 3000 6000 Meters

Fig. 3

**COPYRIGHT ACKNOWLEDGEMENT**  
 Reproduced from the Ordnance Survey Mapping with the permission of Ordnance Survey on behalf of The Controller of Her Majesty's Stationery Office. (C) Crown copyright. Unauthorised reproduction infringes Crown copyright and may lead to prosecution or civil proceedings.  
 Hertfordshire County Council, 10001900, 2006.


# Berkhamsted in the early medieval period



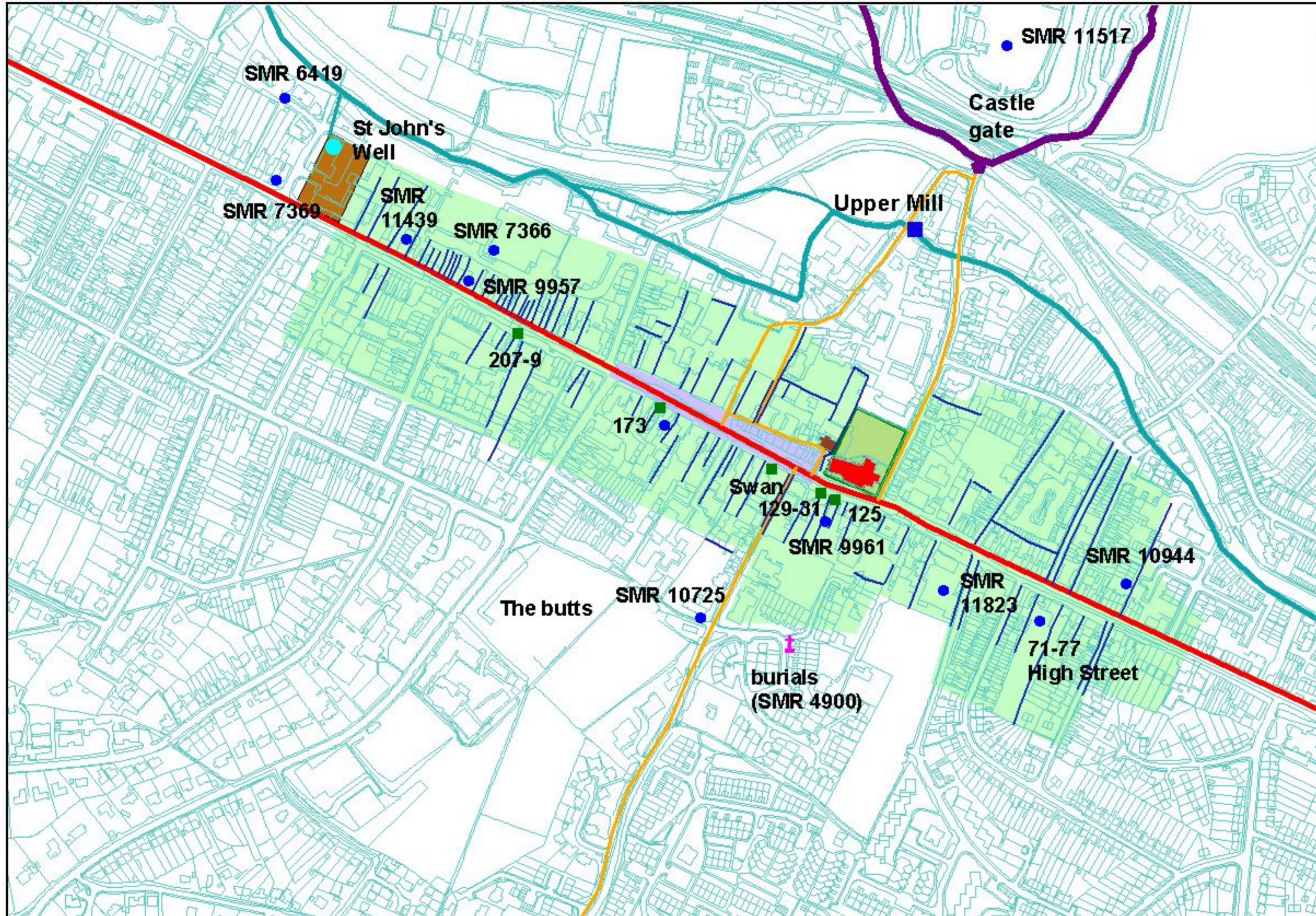
-  Berkhamsted Castle
-  River Bulbourne
-  Approximate extent of peat
-  Akeman Street
-  Chesham Road
-  Saxo-Norman remains
-  watermills
-  possible church sites
-  St Mary's, Northchurch
-  holy well

**Fig. 4**

COPYRIGHT ACKNOWLEDGEMENT  
 Reproduced from the Ordnance Survey Mapping with the permission of Ordnance Survey on behalf of The Controller of Her Majesty's Stationery Office. © Crown copyright. Unauthorised reproduction infringes Crown copyright and may lead to prosecution or civil proceedings.  
 Hertfordshire County Council, 100018808, 2006.



# The later medieval town



## Key

- Medieval streets
- River Bulbourne
- High Street
- Castle outline
- Hospital of St John the Baptist
- St Peter's church
- Churchyard
- Marketplace
- Court House
- extent of burgage plots?
- surviving burgage boundaries
- surviving buildings
- occupation
- burials

500

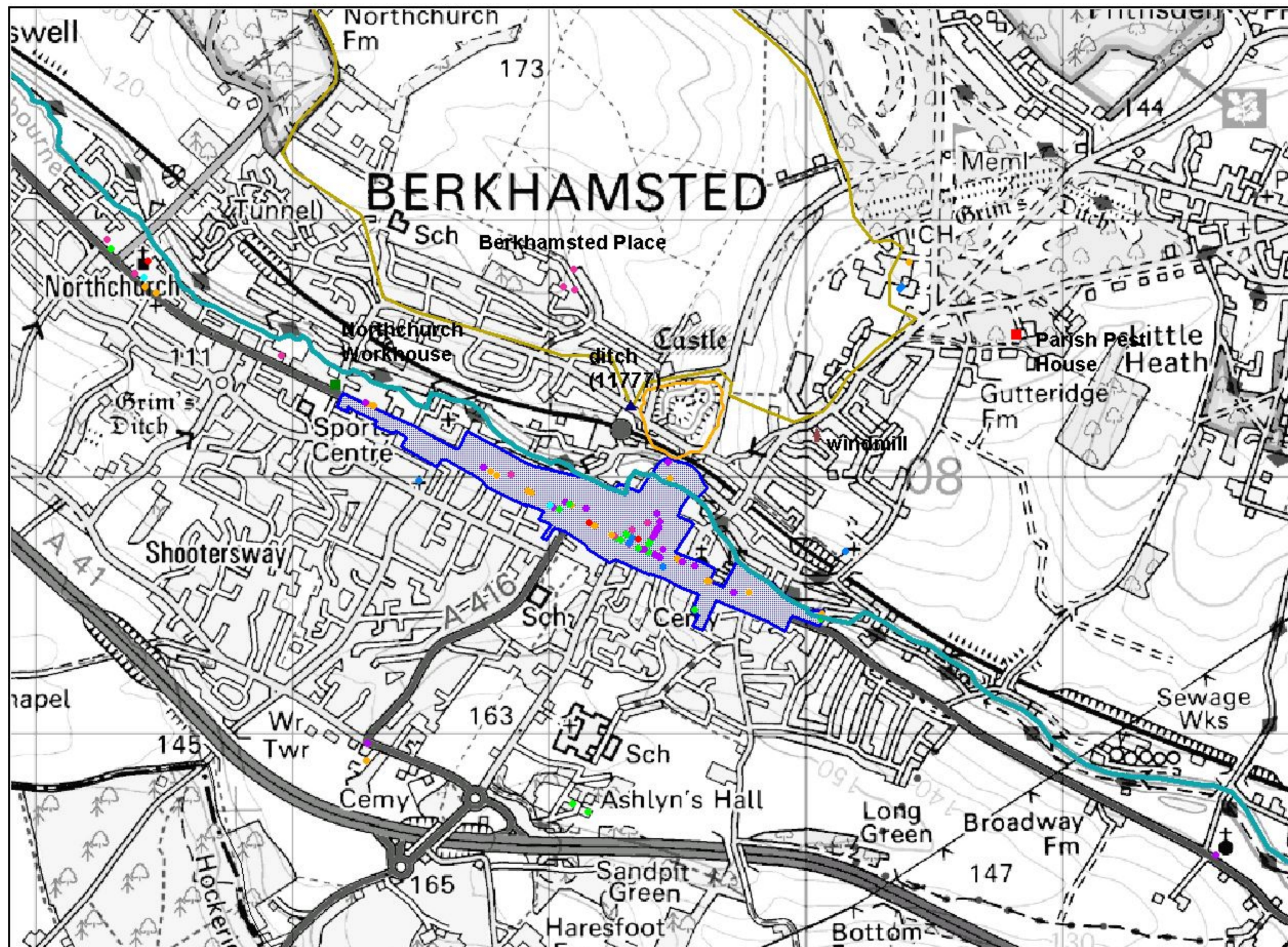
0

500 Meters

**Fig. 5**

COPYRIGHT ACKNOWLEDGEMENT  
 Reproduced from the Ordnance Survey Mapping with the permission of Ordnance Survey on behalf of The Controller of Her Majesty's Stationery Office. © Crown copyright. Unauthorised reproduction infringes Crown copyright and may lead to prosecution or civil proceedings.  
 Herefordshire County Council, 100019006, 2005.

# Listed Buildings and other post-medieval features in Berkhamsted & Northchurch



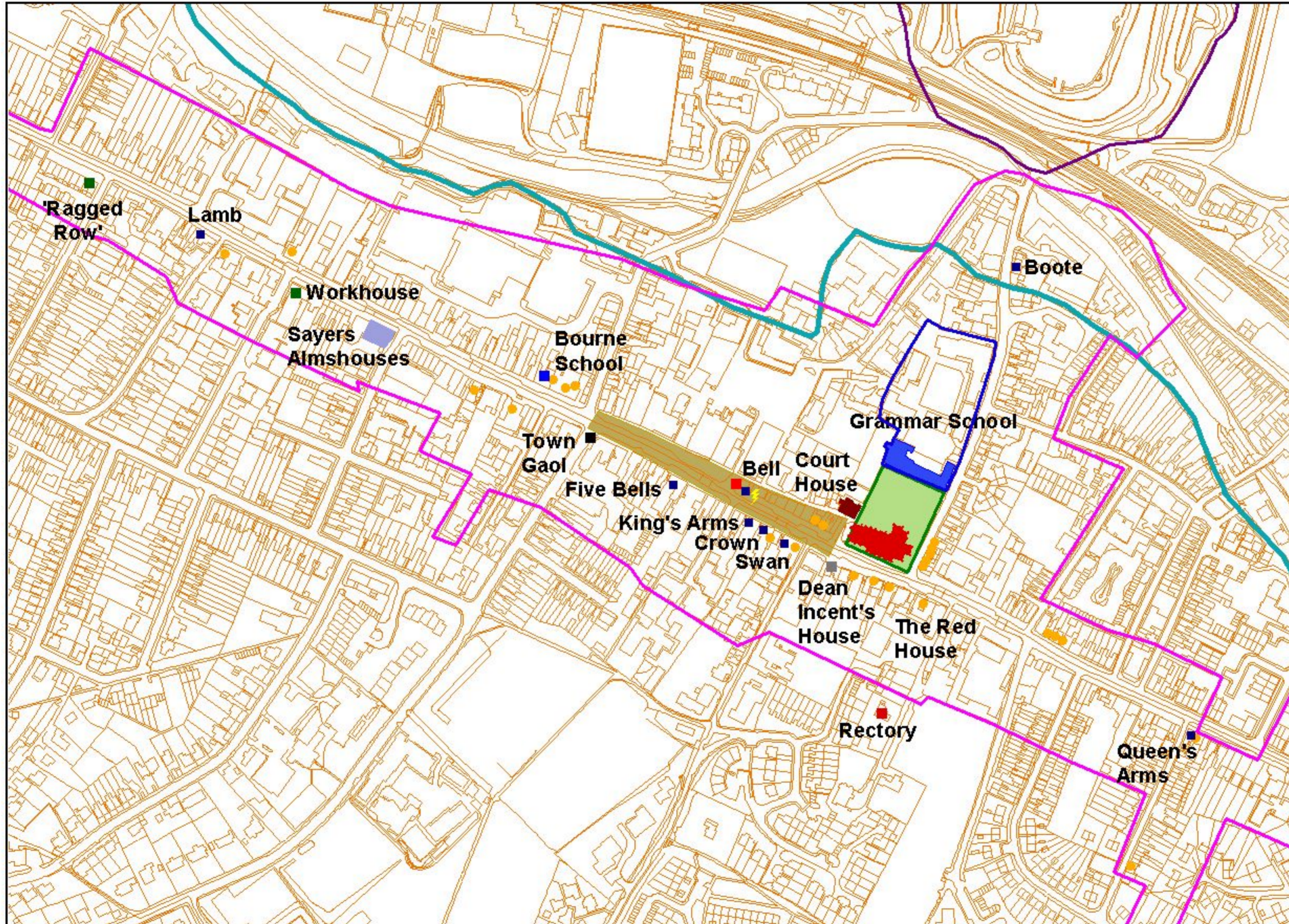
## Key

- Listed Buildings
  - 13C
  - 15C
  - 16C
  - 17C
  - 18C
  - 19C
  - 20C
- ▨ Extent of town in 1840
- ▭ The old park
- ▭ Berkhamsted Castle
- ~ River Bulbourne
- Northchurch Workhouse
- Berkhamsted pest house

**Fig. 6**

COPYRIGHT ACKNOWLEDGEMENT  
 Reproduced from the Ordnance Survey Mapping with the permission of Ordnance Survey on behalf of the Controller of Her Majesty's Stationery Office. © Crown copyright. Unauthorised reproduction infringes Crown copyright and may lead to prosecution or civil proceedings.  
 Hertfordshire County Council, 100019626, 2005.

# The post-medieval High Street



## Key

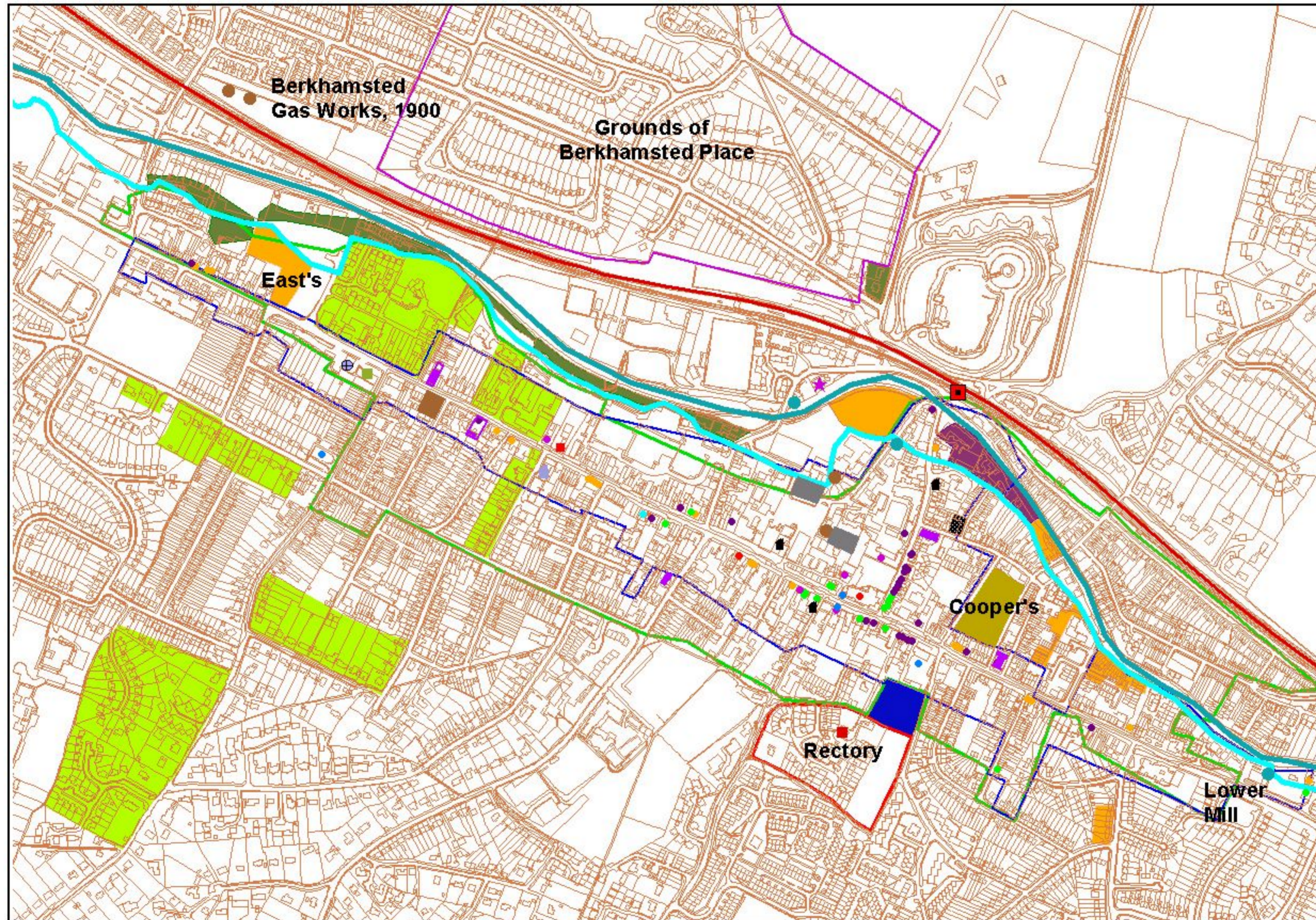
- Extent by 1840
- Grammar School
- Court House
- St Peter's church
- Churchyard
- Berkhamsted Castle
- River Bulbourne
- Marketplace
- site of Market House
- site of pillory
- inns
- surviving pre-19th century Listed Buildings
- workhouse and poorhouse
- gaol
- Dean Incent's House
- Sayers Almshouses

500 0 500 Meters

**Fig. 7**

COPYRIGHT ACKNOWLEDGEMENT  
 Reproduced from the Ordnance Survey Mapping with the permission of Ordnance Survey on behalf of The Controller of Her Majesty's Stationery Office. © Crown copyright. Unauthorised reproduction infringes Crown copyright and may lead to prosecution or civil proceedings.  
 Herefordshire County Council, 100019806, 2005.

# 19th century Berkhamsted



## Key

- Listed Buildings
- 13C
- 15C
- 16C
- 17C
- 18C
- 19C
- 20C
- London & NW Railway
- Grand Junction Canal
- River Bulbourne
- Maltings
- Extent in 1840
- Extent in 1890
- Rectory grounds
- Church cemetery
- Nurseries
- Watercress beds
- Castle Wharf
- Timber yards & saw mills
- Railway station
- ★ wharves
- mills
- gasworks
- breweries
- Cooper's sheep-dip works
- Wood's ironworks
- Goss brushworks
- British School
- ⊕ Gossoms End Infants' School
- Union Workhouse
- chapels
- Baptist chapel
- burial grounds

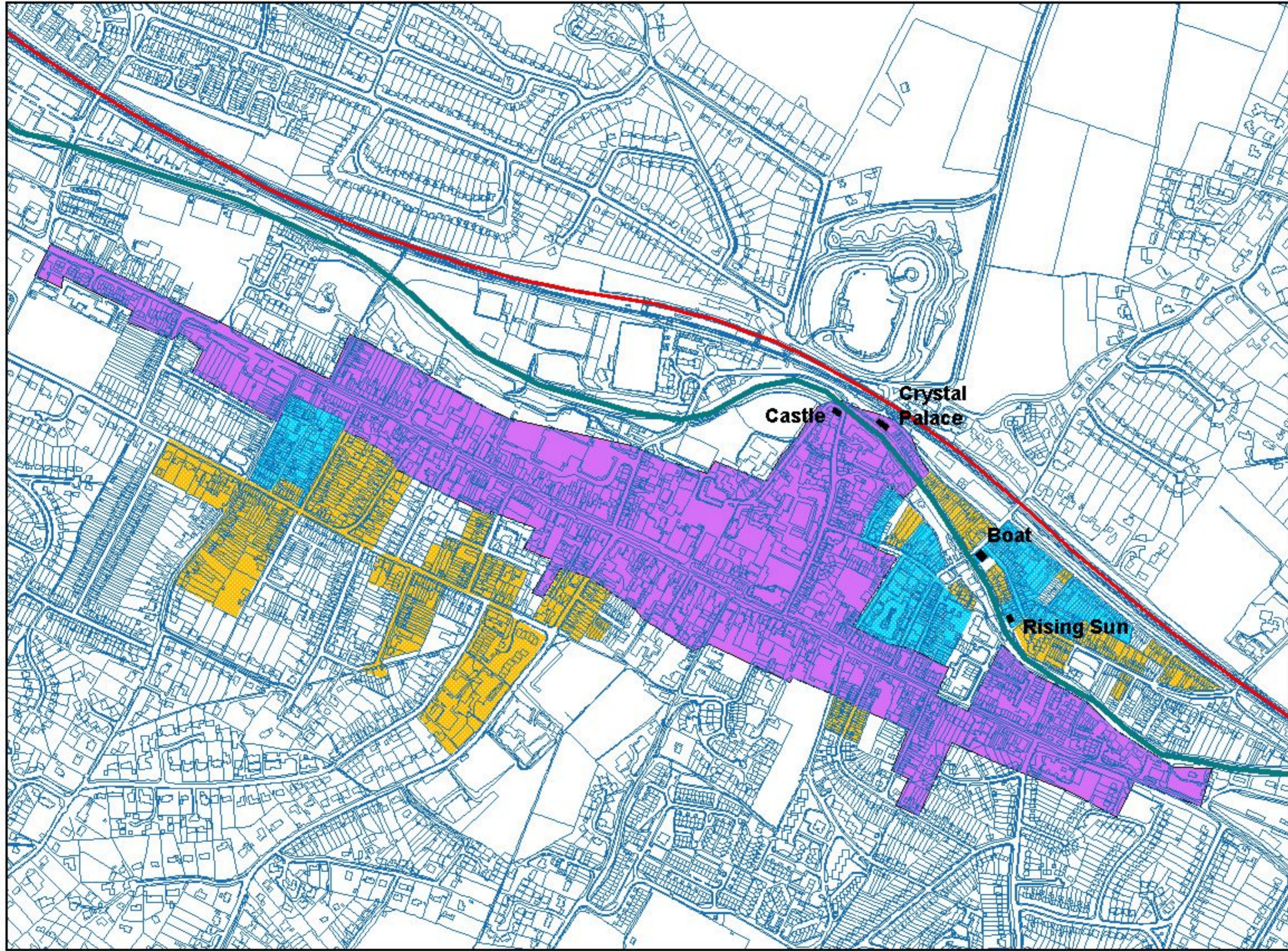
**Fig. 8**

500 0 500 1000 1500 Meters

COPYRIGHT ACKNOWLEDGEMENT  
 Reproduced from the Ordnance Survey Mapping with the permission of Ordnance Survey on behalf of the Controller of Her Majesty's Stationery Office. © Crown copyright.  
 Unauthorised reproduction infringes Crown copyright and may lead to prosecution or civil proceedings.  
 Hertfordshire County Council, 100019606, 2005.



# Expansion in the 19th century



## Key

- Railway
- Grand Junction Canal
- Extent in 1840
- Built by 1878
- Built by 1898
- Public houses

Fig. 9

500 0 500 1000 1500 Meters

COPYRIGHT ACKNOWLEDGEMENT  
Reproduced from the Ordnance Survey Mapping with the permission of Ordnance Survey on behalf of The Controller of Her Majesty's Stationery Office. © Crown copyright. Unauthorised reproduction infringes Crown copyright and may lead to prosecution or civil proceedings.  
Herefordshire County Council, 100019006, 2005.