



1:75,000

Fig 1 RSPB South Essex Reserves, including West Canvey

Reproduced by permission of Ordnance Survey on behalf of HMSOCrown Copyright Licence LA100019602

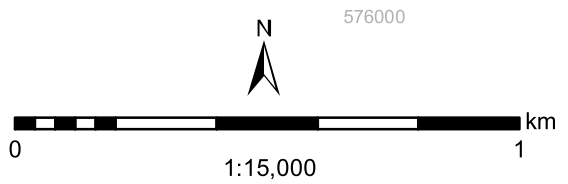
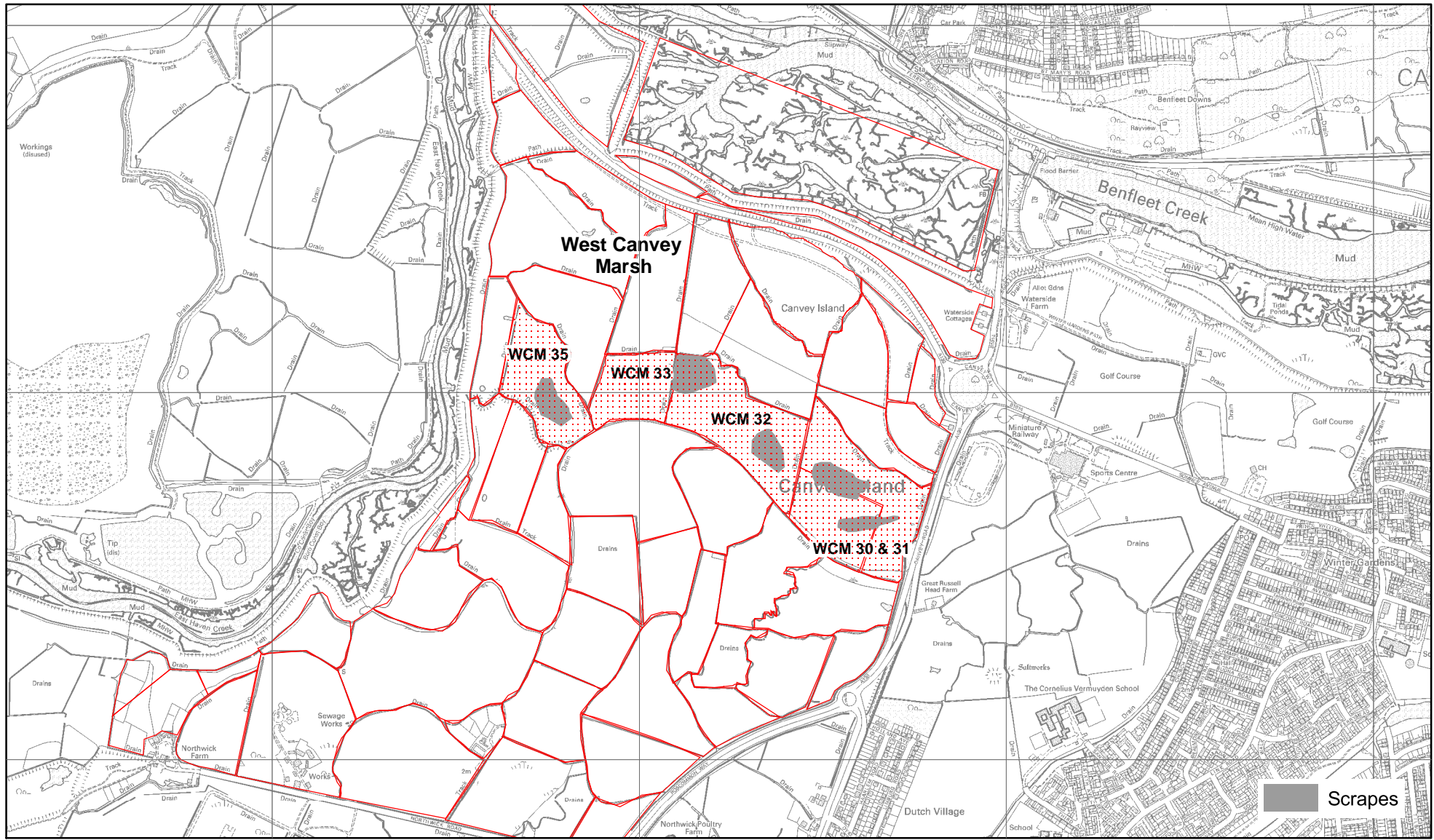
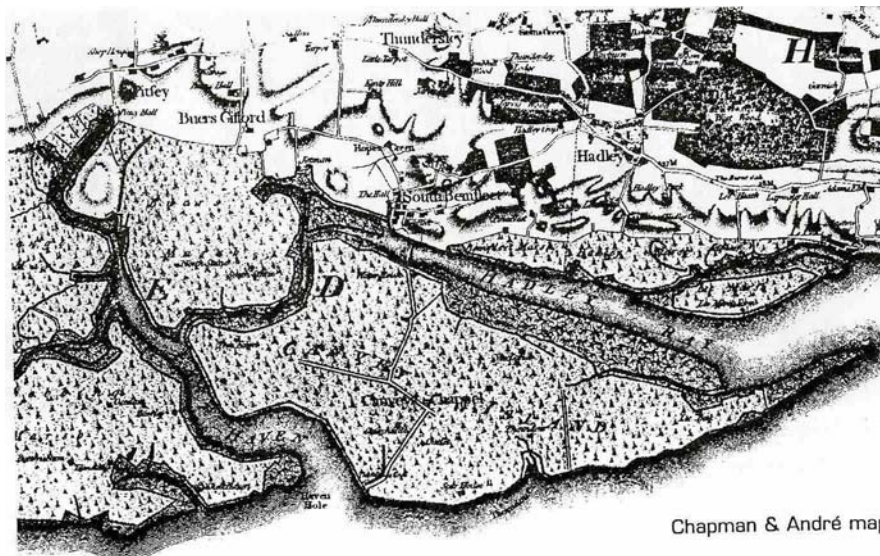


Fig 2 West Canvey Marsh; showing location of fields subject to hand auger survey and scrape locations

Reproduced by permission of Ordnance Survey on behalf of HMSOCrown Copyright Licence LA100019602



Norden map, 1594



Chapman & André map, 1777

Fig. 3 Extracts from the Norden map (1594) and the Chapman and Andre map (1777)


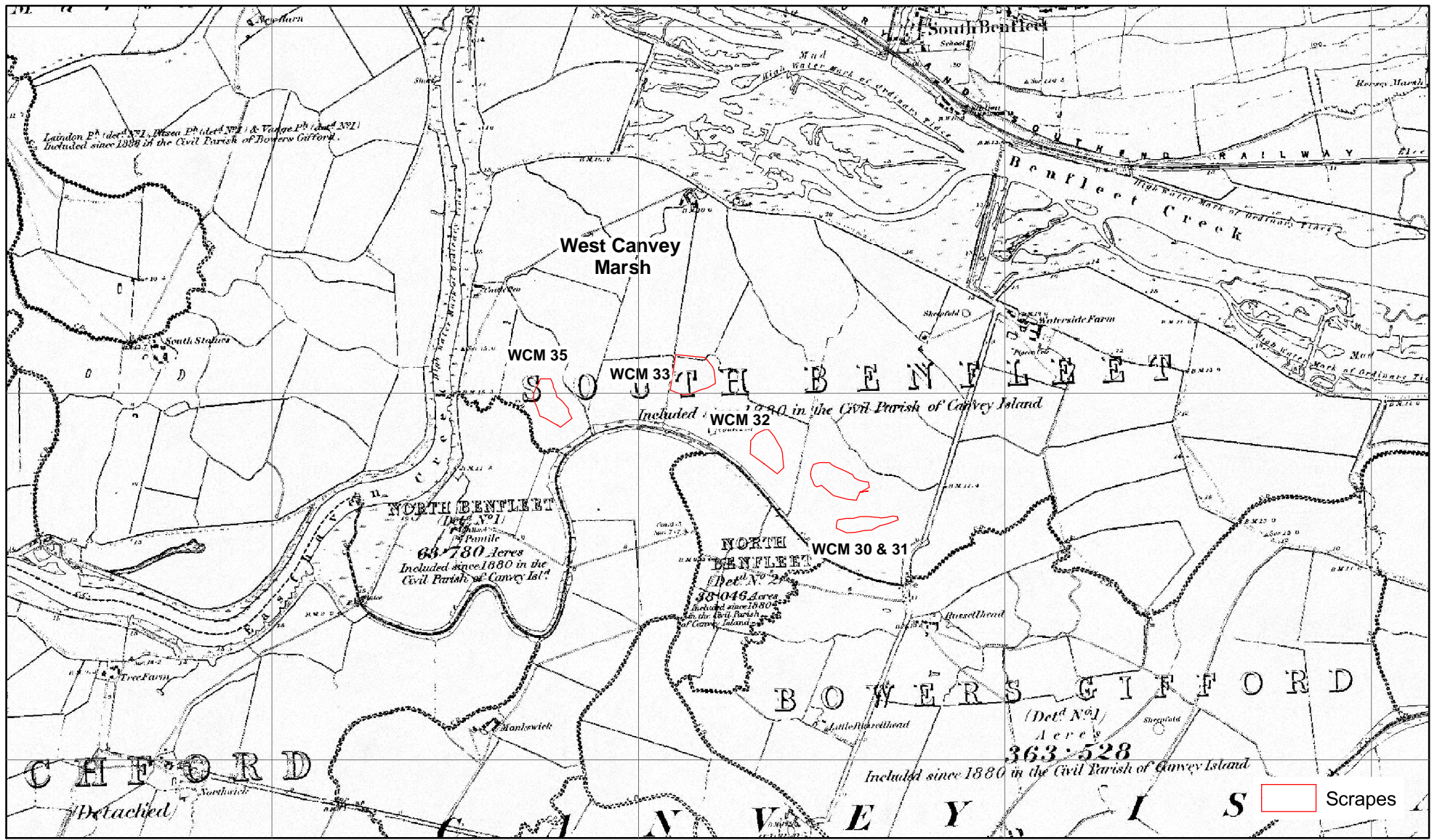
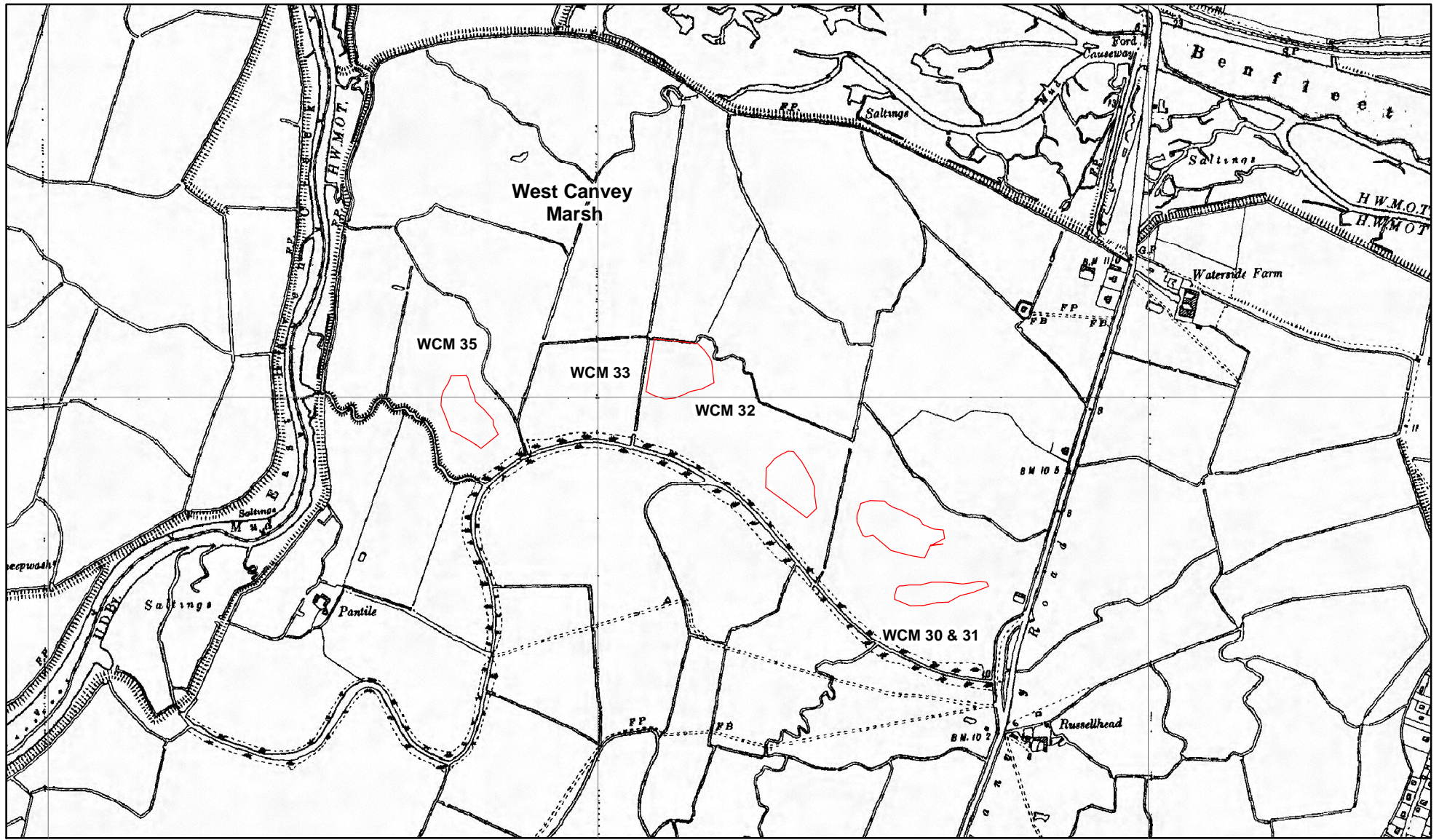


Fig 4 Extract from the 1st Edition Ordnance Survey 6" (1876) - note the cattle pen in WCM32

NB For information only - do not use to measure

Reproduced by permission of Ordnance Survey on behalf of HMSOCrown Copyright Licence LA100019602

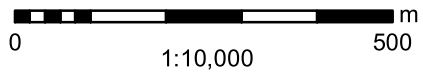


185000

576000

577000

578000

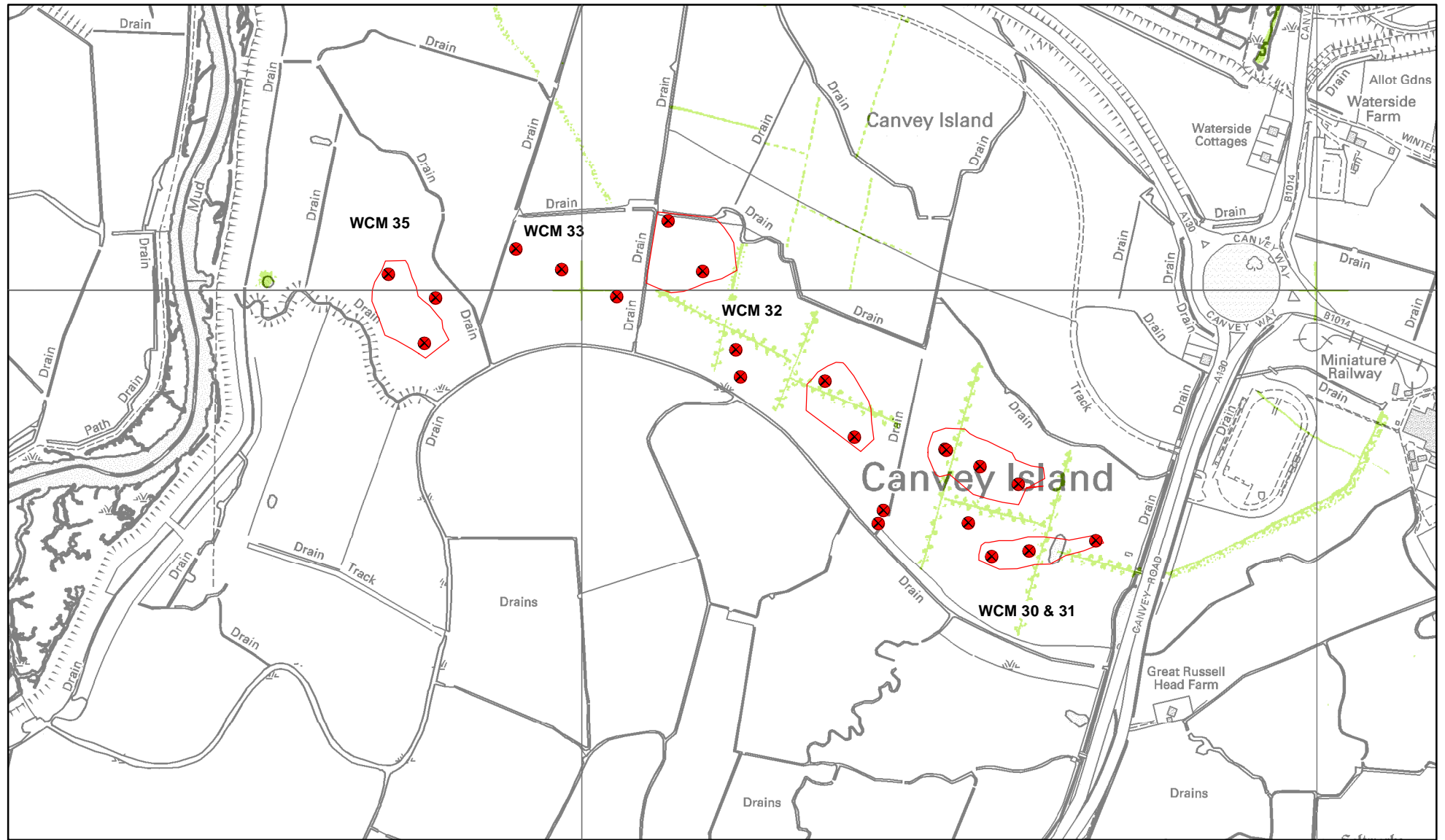


 Scrapes

Fig 5 Extract from the 4th Edition Ordnance Survey 6" (1936-47)

NB For information only - do not use to measure

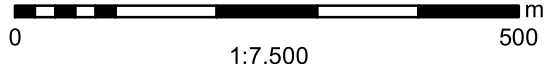
Reproduced by permission of Ordnance Survey on behalf of HMSOCrown Copyright Licence LA100019602



185000

577000

578000



-  Auger Point
-  Scrapes
-  Cropmark

Fig 6 Location of cropmarks (derived from the NMP) and hand auger points

Reproduced by permission of Ordnance Survey on behalf of HMSOCrown Copyright Licence LA100019602

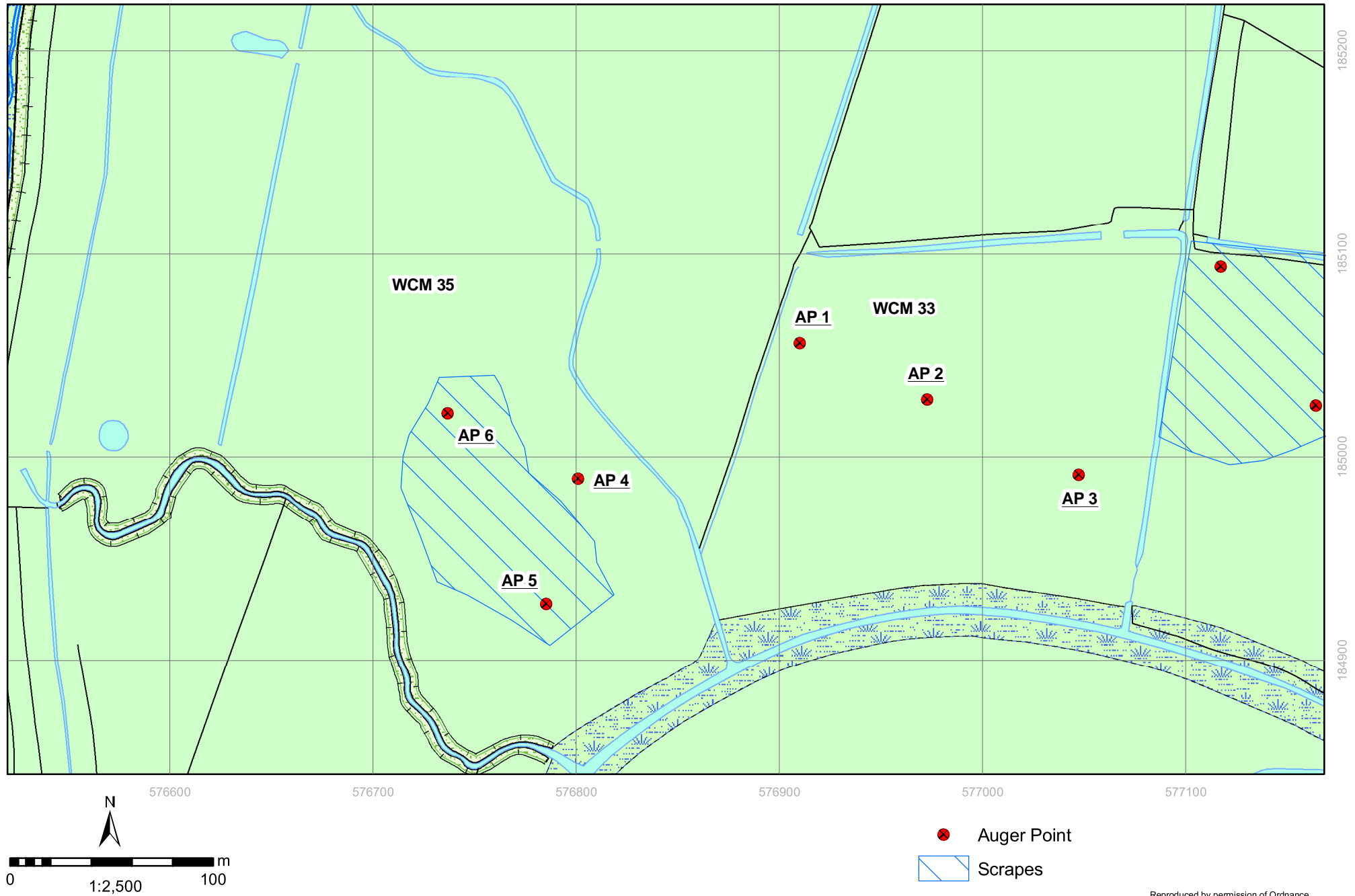


Fig 7 Location of hand auger points in WCM 35 and 33

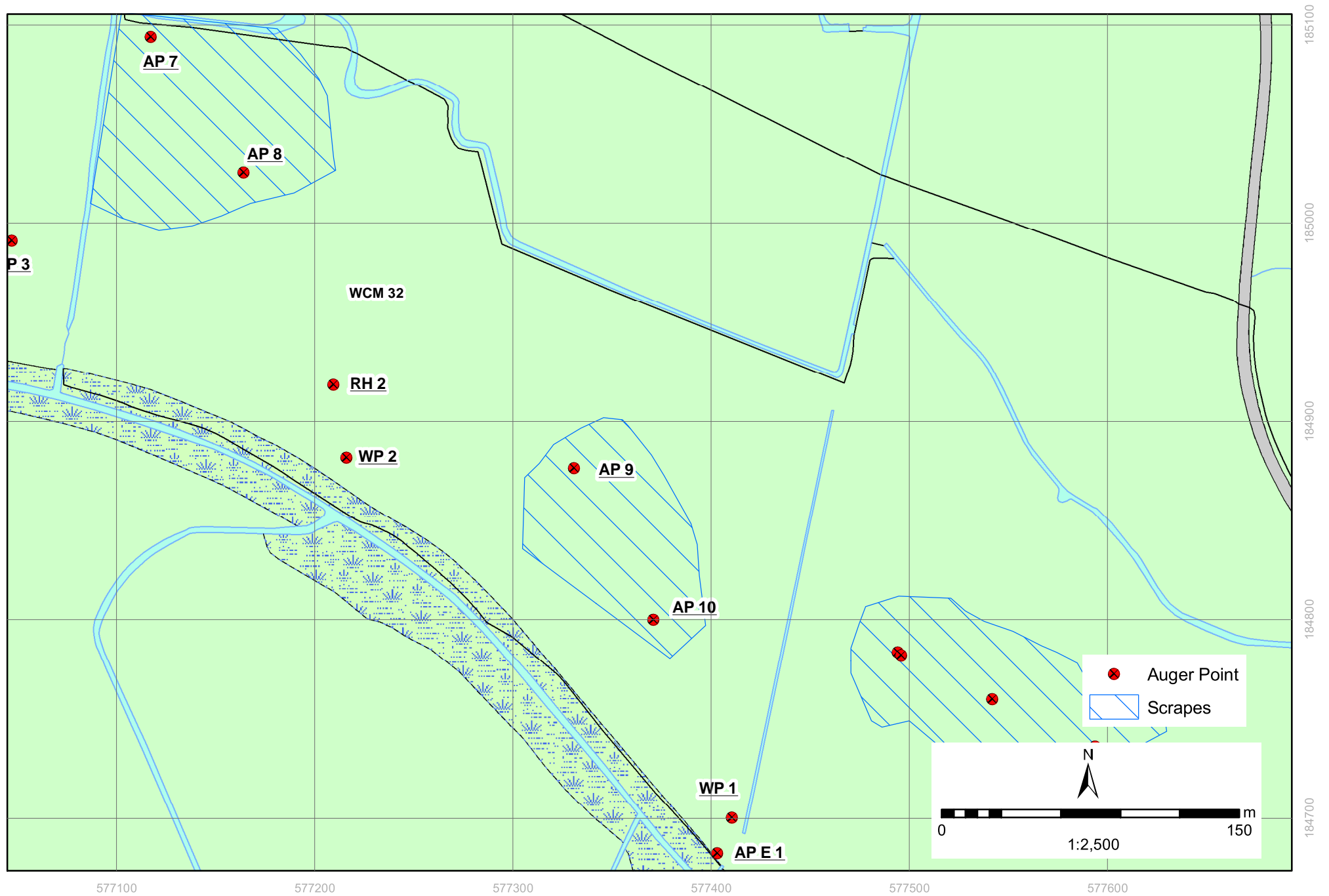


Fig 8 Location of hand auger points in WCM 32



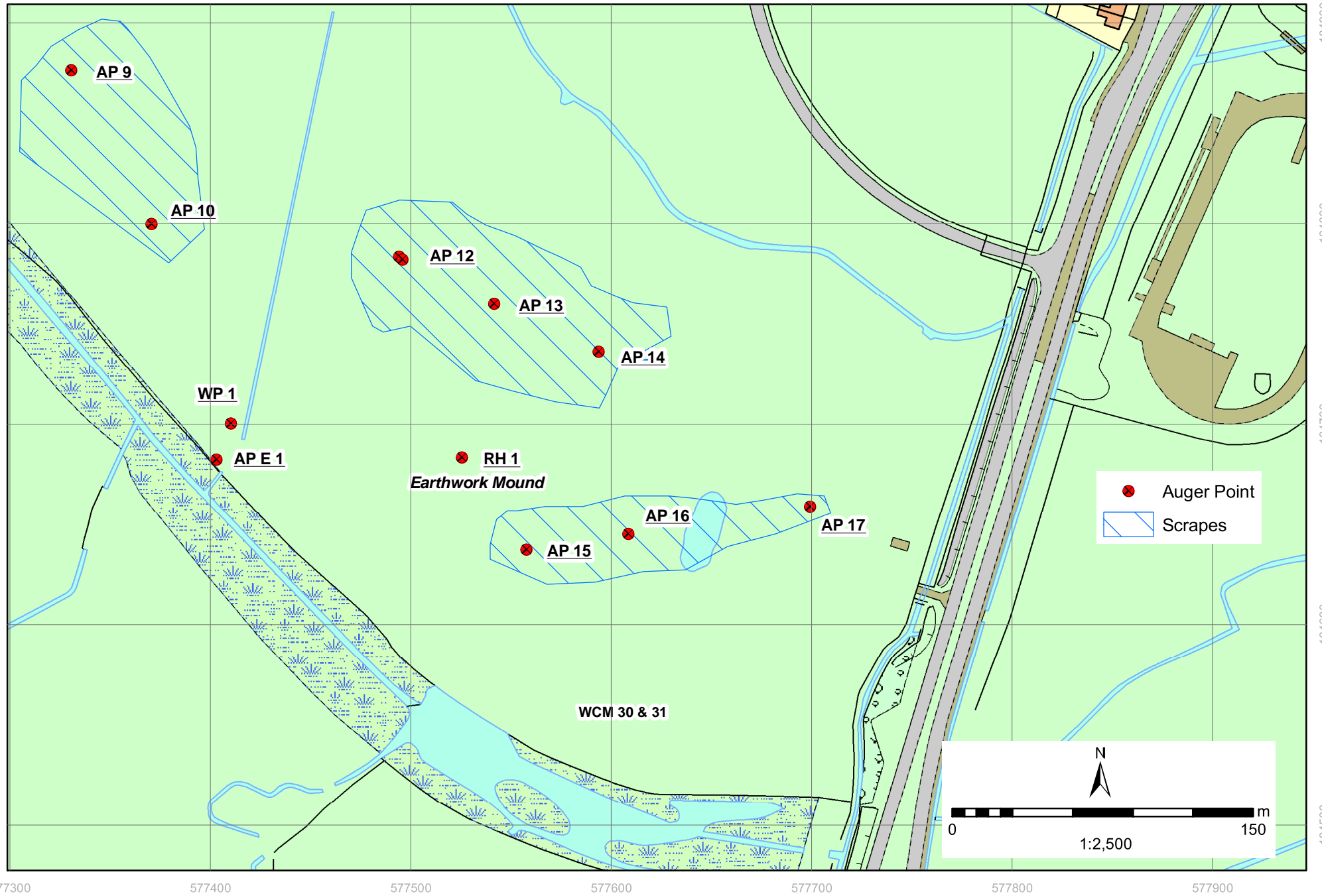
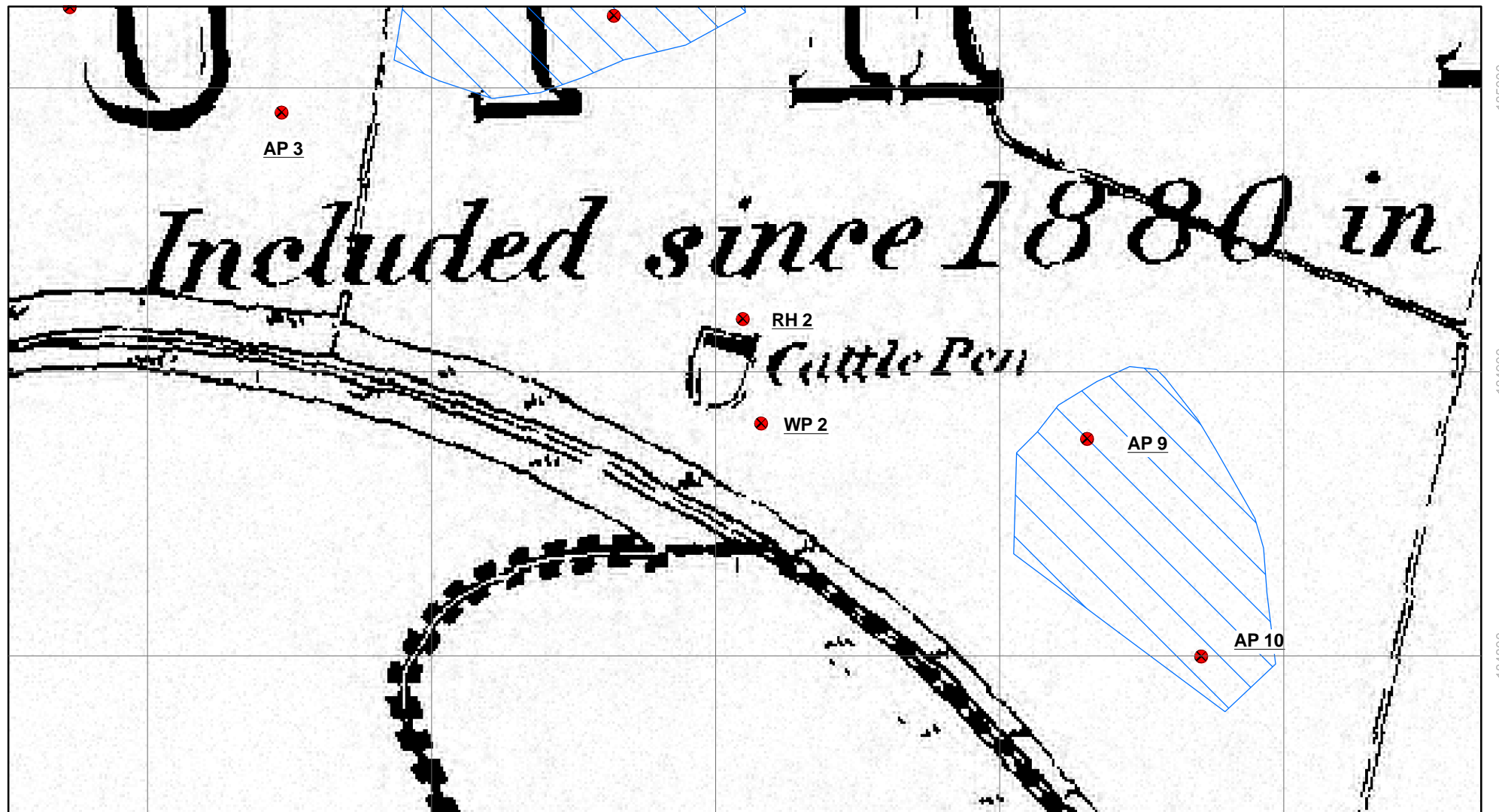
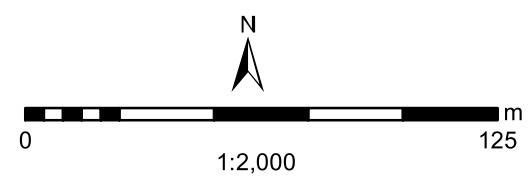


Fig 9 Location of hand auger points, WCM 30 & 31



577000                      577100                      577200                      577300                      577400

185000  
184900  
184800



- ✕ Auger Point
- Scrapes

Fig 10 Extract from the 1st Edition (1876) showing the auger points in relation to the cattle pen

Reproduced by permission of Ordnance Survey on behalf of HMSOCrown Copyright Licence LA100019602