



# HERITAGE NETWORK



## **Land adjacent to 8 BRIDGE ROAD Mepal, Cambridgeshire**

(HN802)

*Archaeological Evaluation*





# *THE HERITAGE NETWORK LTD*

*Registered with the Institute of Field Archaeologists as an Archaeological Organisation*

Archaeological Director: David Hillelson, BA MIFA

Land adjacent to  
8 BRIDGE ROAD  
Mepal, Cambridgeshire

Project ref.: HN802  
LPA ref.: 08/00439/FUL  
Event no.: ECB3179

## *Archaeological Evaluation*

*Prepared on behalf of Sanctuary Group*

by

Greg Jones BA (HONS) MA

Report no. 591

*March 2010*

© The Heritage Network Ltd

11 FURMSTON COURT, ICKNIELD WAY, LETCHWORTH SG6 1UJ  
TEL: (01462) 685991 FAX: (01462) 685998



## Contents

	Summary.....	Page i
Section 1	Introduction.....	Page 1
Section 2	Fieldwork .....	Page 2
Section 3	Discussion .....	Page 4
Section 4	Bibliography.....	Page 5
Section 5	Illustrations .....	following Page 5
Appendix	OASIS summary sheet.....	Page 7

*The front cover shows a general shot of the site frontage, looking east north-east*

## Acknowledgements

The fieldwork for this project was carried out by Greg Jones and James Snee. The report was written by Greg Jones and edited by David Hillelson.

The Heritage Network would like to express its thanks to Philip Au, MEPK architects, Martin Woodward, Deejak Builders Ltd, and Andy Thomas, Cambridgeshire County Council, for their co-operation and assistance in the execution of this project.

## Summary

<b>Site name and address:</b>	8 Bridge Road, Mepal, Cambridgeshire, CB6 2AR		
<b>County:</b>	Cambridgeshire	<b>District:</b>	East Cambridgeshire
<b>Village/town:</b>	Mepal	<b>Parish:</b>	Mepal
<b>Planning reference:</b>	08/00439/FUL	<b>NGR:</b>	TL 4435 8106
<b>Client name and address:</b>	The Sanctuary Group, Sanctuary CSC, 160 Francis Street, Kingston Upon Hull HU2 8DT		
<b>Nature of work:</b>	New Housing	<b>Current land use:</b>	Grassland
<b>Site Status:</b>	None	<b>Reason for investigation:</b>	Direction of LPA (PPG16)
<b>Position in planning process:</b>	Pre determination	<b>Project brief originator:</b>	Local Authority
<b>Size of affected area:</b>	c. 1920m <sup>2</sup>	<b>Size of area investigated:</b>	96m <sup>2</sup>
<b>Site code:</b>	HN802	<b>Other reference:</b>	ECB3179
<b>Organisation:</b>	Heritage Network	<b>Site Director:</b>	David Hillelson
<b>Project type, methods etc...</b>	Field evaluation	<b>Archive recipient:</b>	Cambridgeshire County Archaeology Store
<b>Start of work:</b>	02/03/10	<b>Finish of work:</b>	02/03/10
<b>Related HER nos:</b>	05831, 14893	<b>Periods represented:</b>	None
<b>OASIS UID:</b>	heritage1-73592	<b>Significant finds:</b>	None
<b>Monument types:</b>	n/a		
<b>Physical archive:</b>	n/a		
<b>Previous summaries/reports:</b>	None		

### Synopsis:

In order to characterise the archaeological potential of the site of a proposed new development at land adjacent to and to the rear of 8 Bridge Road, Mepal, Cambridgeshire, the Heritage Network was commissioned by The Sanctuary Group to undertake a field evaluation of the site.

The site lies within the medieval core of Mepal village, which suggested good potential for encountering remains of medieval date. The present evaluation however revealed no features, deposits or finds.

On the basis of these results, the risk that the development might encounter archaeological remains of significance may be considered to be low for all periods.



# 1 Introduction

**1.1** This report has been prepared at the request of the Sanctuary Group, as part of the archaeological evaluation of an area of land proposed for development at 8 Bridge Road, Mepal, Cambridgeshire.

**1.2** The investigation was a requirement of the planning consent for the development (ref.08/00439/FUL) granted by East Cambridgeshire District Council (ECDC), under the provisions set out in Planning Policy Guidance Note No.16 (PPG16) on Archaeology and Planning (DoE 1990). The extent of the present work was originally defined in a Design Brief for Archaeological Evaluation, dated 9 December 2008, prepared by the Cambridgeshire Archaeology Planning and Countryside Advice (CAPCA), acting as archaeological advisers to the local council. However, due to the expiry of the initial 6 month currency of the original Brief, CAPCA insisted upon a new revised Brief to be issued. This updated brief was dated 5 February 2010. The study is located on land adjacent to and rear of 8 Bridge Road, Mepal and is centred at NGR TL 4435 8106.

**1.3** The present site lies within the medieval core of Mepal village, a manorial settlement on the Isle of Ely, first noted in documents from the early 13<sup>th</sup> century (Pugh 2002). Earthwork traces indicating a shrunken settlement (HER 05831) lie 100m to the west. The 13<sup>th</sup> century parish church of St Mary (HER 14893) is Grade II\* listed and lies 100m to the north-west. Although a fire in the latter half of the 19<sup>th</sup> century is believed to have destroyed much of the village, 9 Grade II listed buildings are recorded in the vicinity, including Wisteria House, a mid to late 18<sup>th</sup> century building, which lies 400m to the southwest. On the basis of the known archaeology in the vicinity of the present site, CAPCA advised that archaeological evaluation of the development site should be undertaken before the development proceeds.

**1.4** The aim of the evaluation has been to consider the location, extent, date, character, condition, significance and quality of any remains that are liable to be threatened by the development. It is also intended to provide a local and regional, archaeological and historical context for them, in accordance with the current published regional research agenda (Glazebrook 1997, Brown and Glazebrook 2000), should they be discovered. It is considered that the evaluation of the present site has the potential to contribute to an understanding of the origins and development of settlement at Mepal, particularly from the medieval period onwards.

**1.5** The present report is intended to provide the planning authority with sufficient data to allow it to consider the archaeological implications of the proposed development, and to determine what further mitigation measures, if any, may be required to allow the development to proceed.



## 2 Fieldwork

### *TOPOGRAPHY AND GEOLOGY*

**2.1** The study area lies on level ground at approximately 4mAOD and was previously an area of grassland.

**2.2** The soils of the area consist of chalky till of the Hanslope Association (Soil Survey of Eastern England, Sheet 4), and the underlying natural geology of the area consists of Amptill Clay mudstone (British Geological Survey).

### *METHODOLOGY*

**2.3** All fieldwork was carried out in accordance with the approved Project Design, current health and safety legislation, and the appropriate IFA and ALGAO guidance documents.

**2.4** Three trenches were located by triangulation from known points using fibreglass tape measures. The trenches were opened using a JCB digger fitted with a 1.6m wide toothless ditching bucket. Spoil from the machining was inspected for archaeological artefacts. The trenches were machined to the first significant archaeological horizon. Topsoil and subsoil were separated.

**2.5** The trenches were cleaned by hand, and all potential archaeological features and deposits were sampled to ascertain their nature, depth, date, and quality of preservation.

**2.6** All identified contexts were photographed and recorded using the appropriate pro-forma. Scaled plans and sections were drawn on drafting film at scales of 1:10 and 1:50.

### *RESULTS*

**2.7** Three evaluation trenches were excavated, two measuring 20m in length, 1.6m in width, and 0.60-0.70m in depth and one measuring 14m in length, 1.6m in width and 0.6m in depth were excavated across the footprints of the proposed new buildings (Figure 2, Plate 1).

**2.8** The stratigraphy in the trenches consisted of a layer of dark greyish brown (10 YR 4/2) clayey silt topsoil between 0.70m and 0.60m thick. Beneath this layer was revealed a shallow yellowish brown (10 YR 5/6) silt clay subsoil to a depth of c.0.1m which overlay brownish yellow (10 YR 6/8) clay natural. Some evidence of localised gleying due to fluctuating ground water levels was noted.

**2.9** No archaeological features, deposits or layers were encountered during the archaeological evaluation.



*Trench 1 data:*

<b>Length (m):</b>	20	<b>Width (m):</b>	1.6	<b>Maximum Depth (m):</b>	0.7	<b>Orientation</b>	W-E
<b>Level at E End of Trench (mOD)</b>		<b>Top</b>	4.12	<b>Level at W End of Trench (mOD)</b>		<b>Top</b>	4.07
		<b>Base</b>	3.58			<b>Base</b>	3.46
Context	Type	Description	Dimensions (m)				
			Length	Width	Depth		
	Layer	Dark greyish brown (10Yr 4/2) clay silt topsoil	20+	1.6+	0.6		
	Layer	Yellowish brown (10Yr 5/6) silt clay	20+	1.6+	0.1		
	Layer	Brownish yellow (10/Yr 6/8) clay natural	-	-	-		

*Trench 2 data:*

<b>Length (m):</b>	20	<b>Width (m):</b>	1.6	<b>Maximum Depth (m):</b>	0.6	<b>Orientation</b>	N-S
<b>Level at N End of Trench (mOD)</b>		<b>Top</b>	4.16	<b>Level at S End of Trench (mOD)</b>		<b>Top</b>	4.26
		<b>Base</b>	3.67			<b>Base</b>	3.58
Context	Type	Description	Dimensions (m)				
			Length	Width	Depth		
	Layer	Dark greyish brown (10Yr 4/2) clay silt topsoil	20+	1.6+	0.6		
	Layer	Yellowish brown (10/Yr 5/6) silt clay	20+	1.6+	0.1		
	Layer	Brownish yellow (10/Yr 6/8) clay natural	-	-	-		

*Trench 3 data:*

<b>Length (m):</b>	14	<b>Width (m):</b>	1.6	<b>Maximum Depth (m):</b>	0.6	<b>Orientation</b>	E-W
<b>Level at E End of Trench (mOD)</b>		<b>Top</b>	4.30	<b>Level at W End of Trench (mOD)</b>		<b>Top</b>	4.18
		<b>Base</b>	3.89			<b>Base</b>	3.62
Context	Type	Description	Dimensions (m)				
			Length	Width	Depth		
	Layer	Dark greyish brown (10Yr 4/2) topsoil	12+	1.6+	0.35		
	Layer	Yellowish brown (10/Yr 5/6) silt clay	12+	1.6+	1.2+		
	Layer	Brownish yellow (10/Yr 6/8) clay natural	-	-	-		

### **3. Discussion**

**3.1** Although this project had the potential to contribute to an understanding of the origins and development of settlement at Mepal, particularly from the medieval period onwards, the archaeological evaluation revealed no archaeological features, deposits, or stratified artefacts. Undisturbed natural clay was observed in all three evaluation trenches.

#### ***Confidence Rating***

**3.2** The archaeological evaluation by trial trenching revealed the natural clay substratum in all three excavated trenches across the footprint of the proposed development. No archaeological features, deposits or stratified artefacts were uncovered during the investigation.

**3.3** In the course of machining visibility was hampered by strong sunlight. Following machining the trenches quickly filled with water, which further affected visibility. Despite this, it is considered unlikely that significant features or deposits went unobserved and the confidence rating for this project can be considered to be moderate to high.

## 4. Bibliography

British Geological Survey, [www.bgs.ac.uk/opengeoscience](http://www.bgs.ac.uk/opengeoscience)

Brown, N. & Glazebrook, J. 2000, *Research and Archaeology: a framework for the eastern counties, 2. Research agenda and strategy*. East Anglian Archaeology

English Heritage 1991, *Management of Archaeological Projects*

Gurney, D. et al, 2003, *Standards for Field Archaeology in the East of England*. ALGAO (EER)

Heritage Gateway, [www.heritagegateway.org.uk](http://www.heritagegateway.org.uk)

Institute of Field Archaeologists, 2008 *Standard and Guidance for Field Evaluation*.

Pastscape, [www.pastscape.english-heritage.org.uk](http://www.pastscape.english-heritage.org.uk)

Soil Survey of England and Wales, 1983 *1:250,000 Map of the Soils of Eastern England*

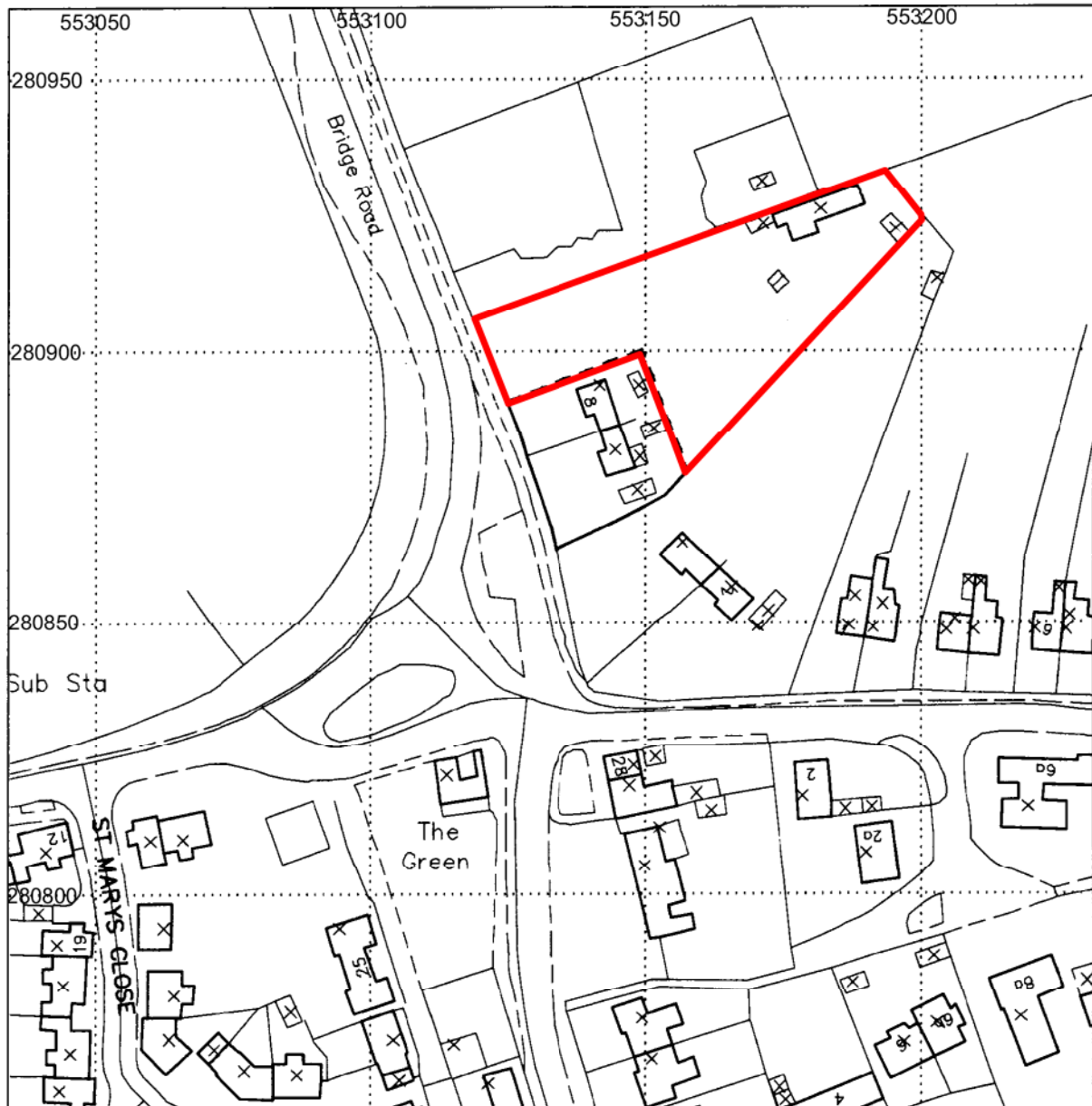
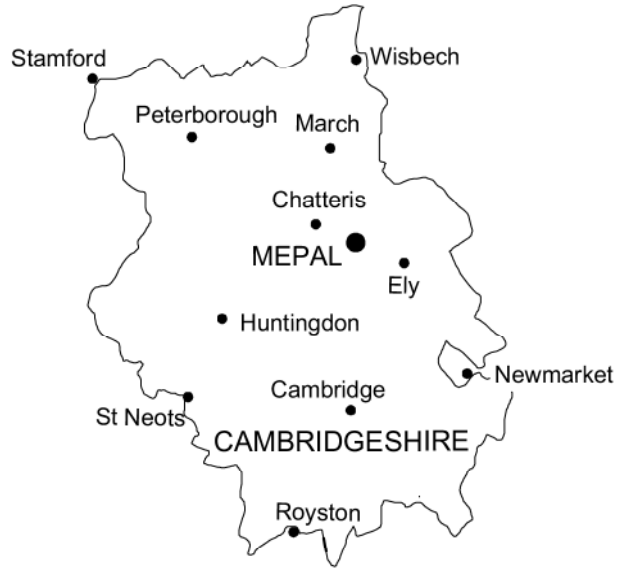
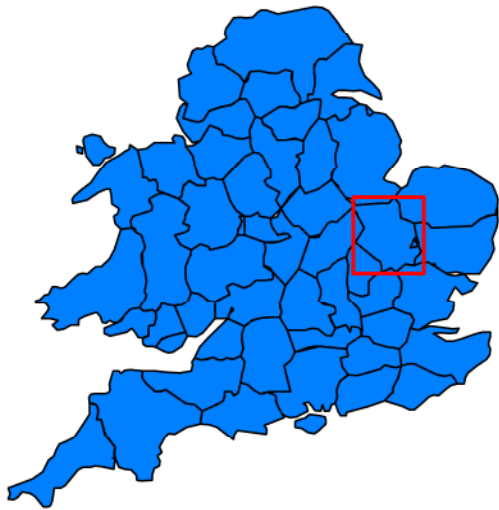
Thomas, A. 2008, *Brief for Archaeological Evaluation*, Cambridgeshire Archaeology, Cambridgeshire County Council

Winter, M. 2009, *8 Bridge Road, Mepal, Cambridgeshire – Project Design Archaeological Evaluation*. Heritage Network

## 5. Illustrations

Figure 1 .....	Site location
Figure 2 .....	Site layout
Plate 1 .....	Trench 1, looking east
Plate 2 .....	Trench 2, looking south
Plate 3 .....	Trench 3, looking west





Site location plan

Scale 1:1250

(Reproduced from OS mapping with the permission of Her Majesty's Stationery Office, Licence No. AL100014861)

Figure 1







Plate 1: Trench 1, looking east



Plate 2: Trench 2, looking south



THE HERITAGE NETWORK LTD

8 Bridge Road, Mepal

HN802



Plate 3: Trench 3 looking west

# Appendix

## Oasis Summary Sheet

<b>OASIS ID: heritage1-73592</b>	
<b>Project details</b>	
Project name	Land adjacent and to the rear of 8 Bridge Road, Mepal, Cambridgeshire .
Short description of the project	<p>In order to characterise the archaeological potential of the site of a proposed new development at land adjacent to and to the rear of 8 Bridge Road, Mepal, Cambridgeshire, the Heritage Network was commissioned by The Sanctuary Group to undertake a field evaluation of the site.</p> <p>The site lies within the medieval core of Mepal village, which suggested good potential for encountering remains of medieval date. The present evaluation however revealed no features, deposits or finds.</p> <p>On the basis of these results, the risk that the development might encounter archaeological remains of significance may be considered to be low for all periods.</p>
Project dates	Start: 02-03-2010 End: 02-03-2010
Previous/future work	No
Any associated project reference codes	HN802 - Contracting Unit No. ECB3179 – Event No.
Type of project	Field evaluation
Site status	N/a
Current Land use	Other 3 – grassland area
Monument type	N/a
Significant Finds	N/a
Methods & techniques	'Targeted Trenches'
Development type	Small-scale (rural residential)
Prompt	Direction from Local Planning Authority - PPG16
Position in the planning process	Pre-determination (e.g. As a condition)
<b>Project location</b>	
Country	England
Site location	8 Bridge Road, Mepal, Cambridgeshire.
Postcode	CB6 2AR
Study area	1920.00 Square metres
Site coordinates	TL 4435 8106
Height OD / Depth	Min: 4.07m Max: 3.26m
<b>Project creators</b>	
Name of Organisation	Heritage Network
Project brief originator	Local Authority Archaeologist and/or Planning Authority/advisory body
Project design originator	Heritage Network
Project director/manager	David Hillelson
Project supervisor	Greg Jones
Type of sponsor/funding body	Developer
Name of sponsor/funding body	Sanctuary Group
<b>Project archives</b>	
Physical Archive recipient	Cambridgeshire Archaeology Store
Physical Contents	None
Digital Archive recipient	Cambridgeshire Archaeology Store
Digital Media available	'Images raster / digital photography'

Paper Archive recipient	Cambridge Archive Store
Paper Media available	','Photograph', 'Trench Sheet', 'Attendance Sheet', 'Report', 'Survey'
<b>Project bibliography 1</b>	
Publication type	Grey literature (unpublished document/manuscript)
Title	8 Bridge Road, Mepal, Cambridgeshire: Archaeological Evaluation
Author(s)/Editor(s)	Jones, G
Other bibliographic details	Report No. 591
Date	2010
Issuer or publisher	Heritage Network
Place of issue or publication	Letchworth, Herts.
Description	A4 booklet, comb bound, green cover, 8 pages, 2 Figures, 3 Plates