Oxford Archaeology

PLAN RECORD SHEET Crane Base

SITE CODE OXJL16 | SITE NAME St John's College, President's garden.

Plan number	Context(s)	Scale	Drawn by	Size (A1, A4, etc.)
100	crane base area, pre-exc.	1:20	JB	A1
101	[132] [135] [157] [156] post exc.	1:20	CG	A4
102	Post exc plan of crane base	1:20	JB	A1

Oxford Archaeology

PLAN RECORD SHEET Main Pit Mat

SITE CODE OXJL16 | SITE NAME Oxford, St John's College, Presidents Garden

Plan number	Context(s)	Scale	Drawn by	Size (A1, A4, etc.)
200	PIT [200] AND (206) AND (204)	1:20	RBG ALB	A4
201	PITS [210] [214] + [216]	1:20	CG	A1
202	Pits [226] [246] [240]	1:20	CG	A4
203	Pit [271]	1:20	JB	A4
204	PITS [256] [260] [266] + [269]	1:20	RBG	A4.
205	PITS [274], [276] [278] [282] [287] + [289]	1:20	ADC	A4
206	Pits [296] [318] [330] [332] [337]	1:20	CC CG	A4
207	PITS [305] [307] [309] [313] [315]	1:20	ALB RBG	A4
208	Pits [342] + [348]	1:20	MAF	A4
209	Pits [351] + [353] + [356]	1:20	JMP	A4
210	~~[304] + [306] + [308] + [310]~~ SITE PLAN (2)	1:20	RBG ALB	A4
211	~~Pits~~ SITE PLAN (1) NW extent of site	1:20	AF	A1
212	SITE PLAN (3)	1:20	CG	A1
213	Site plan (4) N dogleg	1:20	CG	A1
214	SITE PLAN (5) SE extent of site	1:20	MAST / RBG	A4
215	Site plan (6) S dogleg	1:20	CG	A1

Oxford Archaeology

PLAN RECORD SHEET PHASE 3 SOAK AWAY

SITE CODE OXJL16

SITE NAME PRESIDENTS GARDEN, ST JOHNS COLLEGE, OXFORD

Plan number	Context(s)	Scale	Drawn by	Size (A1, A4, etc.)
1000	~~[illegible]~~ PLAN OF SOAK AWAY	1:20	AF	A1

Oxford Archaeology

PLAN RECORD SHEET

Pool Plant 1200 –

SITE CODE OXJL16

SITE NAME Residents Garden, St. Johns College

Plan number	Context(s)	Scale	Drawn by	Size (A1, A4, etc.)
1200	POOL PLANT AREA – RUBBISH PITS [1200] + [1204]	1:20	RBG / MHDT	A1

Oxford Archaeology

SECTION RECORD SHEET

SITE CODE OXSL16

SITE NAME President's garden, St John's College CRANE BASE

Section number	Context(s)	Scale	Drawn by	Size (A1, A4, etc.)	Plan (Sheet no.)
~~100~~ 100	SE facing section in crane base	1:20	CG	A4	~~100~~ 100
101 ~~100~~	NE facing section " "	1:20	ML	A4	100
102 ~~100~~	NW facing section " "	1:20	JB	A4	100
103	[132] [135] relationship	1:10	CG	A4	101+102
104	Pit sbl for [114] NW facing	1:20	ML	A4	102
105	SW facing	1:20	ML	A4	102
106	SE facing	1:20	ML	A4	102
107	NE facing	1:20	ML	A4	102
108	S. in [135] & [151] SW facing	1:20	CG	A4	101+102
109	S. in [151] & [156] SE facing	1:20	CG	A4	101+102
110	S. in [151] [156] [132] NE facing	1:20	CG	A4	101+102
111	NE facing section for [114] pit	1:20	ML	A4	102
112	SW facing section for [114] pit	1:20	ML	A4	102
~~113~~	~~[114]~~	~~1:20~~	~~ML~~	~~A4~~	
~~113~~		~~1:20~~	~~ML~~	~~A4~~	
~~114~~		~~1:20~~	~~DCC~~	~~A4~~	
~~115~~	~~E facing of [500], etc.~~	~~1:20~~	~~MM~~	~~A4~~	212+214

Sheet (1)

Oxford Archaeology

SECTION RECORD SHEET Main pile mat

SITE CODE OXJC16 | SITE NAME Presidents Garden St John College

Section number	Context(s)	Scale	Drawn by	Size (A1, A4, etc.)	Plan (Sheet no.)
200	NW FACING SECTION PIT [200]	1:20	RBG ALB	ALB	200
201	AT [210] NW FACING SECTION	1:20	VG	A4	201
202	PIT [214] S FACING SECTION	↓	↓	↓	↓
203	PIT [216] E FACING SECTION	↓	↓	↓	↓
204	Pit	1:20	JB	A4	202
205	Pit	1:20	↓	↓	↓
206	Pits [246] [226] [253]	1:20	CG	↓	↓
207	Pits [226] [246]	1:20	CG	↓	↓
208	PITS [256] + [260] + [266] + [269]	1:20	ALB	A4	204
209	PIT [269]	1:20	ALB	A4	
210	Pit [271]	1:10	JB	A4	
211	PITS [274] [276] [278] [282] [287] + [289]	1:20	ADF	A4	205
212	Pits [318] [337] [332] [330] → NE facing	1:20	CG	A4	206
213	Pits [330] [332] [296] → NW facing	1:20	↓	↓	206
214	Pits [296] [318] → SW facing	1:20	↓	↓	206
215	Pit [318] → SE facing	1:20	↓	↓	206
216	PITS [229] + [358]	1:20	MADT	A4	211
217	PITS [305] [307] [309] [313] [315]	1:20	ALB	A4	207
218	PITS [342] + [348]	1:20	MDF	A4	208
219	Pit ~~[358]~~ 351 + ~~[354]~~ 353 + [356]	1:20	JMP	A4	209
220	PITS [364] + [366]	1:20	RBG ALB	A4	210
221	PITS [368] + [370]	1:20	RBG ALB	A4	210
222	Pits [376], [377]	1:20	CC	A4	
223	NOT USED				
224	PITS [428] [429] [430]	1:20	AJ	A4	210
225	PITS [431] + [433] + [437] + [441]	1:20	ALB	A4	
226	Pits [500], [498], [496] [494], [492] [490] [487] [485]	1:20	CC	A4	210/212
227	Pit [480]	1:20	↓	↓	↓
228	Pits [504], [507], [510] [512] [514] [516] 500	1:20	↓	↓	↓
229	Pit [478]	1:20	↓	↓	↓

Sheet (2)

Oxford Archaeology

SECTION RECORD SHEET

Building Foot Print

SITE CODE OXJL16 SITE NAME President's Garden St John's College

Section number	Context(s)	Scale	Drawn by	Size (A1, A4, etc.)	Plan (Sheet no.)
230	Pits [518] + [526] + [531] + [536] + [540] + [545]	1:20	MP + RBG	A4	210
231	Pits [575], [578],	1:20		A4	213
232	Pits [561]	1:20		A4	213
233	Pits [558] [578] [581] [585] [587] [589] [591] [594] [596] [598]	1:20		A4	213
234	Pits [561] [563] [565] [567] [569] [571] [575]	1:20		A4	213
235	WELL (604)	1:10	MADT/RBG	A4	[illegible]
236	pits [623], [613], [609], [615], [625]	1:20	DC/SB	A4	2182
237	PITS: [625], [615], [609], [613], ~~[623]~~	1:20	↓	A4	2182
238	PITS: [613], [623]	1:20	↓	A4	2182
239	DITCH [638] + PILE [634]	1:10	MADT/RBG	A4	
240	C-facing of Ditch [600], etc.	1:20	MM	A4	212 + 214
241	[647] [651] [655]				
242	ditches [665] + [663] [670]	1:20	ML/CG	"	215
243	ditch ~~[illegible]~~ " "	1:20	"		215

Oxford Archaeology

SECTION RECORD SHEET Sauk away

SITE CODE OXJL16

SITE NAME Presidents Gardens, St. Johns College.

Section number	Context(s)	Scale	Drawn by	Size (A1, A4, etc.)	Plan (Sheet no.)
1000	West facing section [1000]	1:20	TAB	A4	1000
1001	East facing section [1000]	1:20	TAB	A4	"
1002	East facing section [1001]	1:20	SB/DLL	A4.	"
1003	NW+NE section of slot through quarry pits	1:20	SB/DLL	A4	1000
1004	SW+SE section of slot through quarry pits	1:20	SB/DLL	A4	1000

Oxford Archaeology

SECTION RECORD SHEET

Pool Plant 1200

SITE CODE OXJL16

SITE NAME Presidents Garden, St. Johns College

Section number	Context(s)	Scale	Drawn by	Size (A1, A4, etc.)	Plan (Sheet no.)
1200	RUBBISH PITS [1200] + [1201]	1 : 20	ZBG / MADT	A4	1200

P.101

SEE PLAN 102.

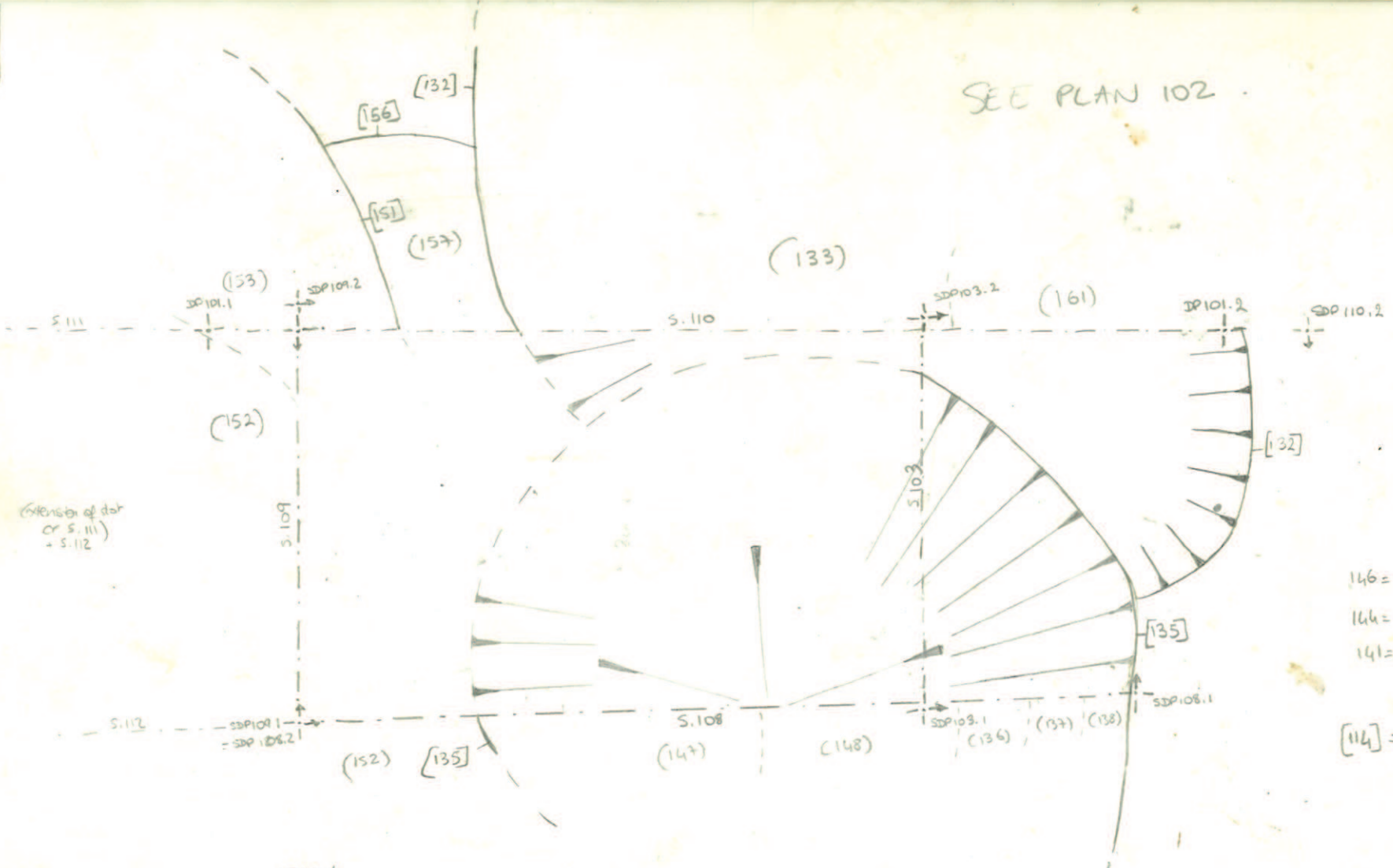

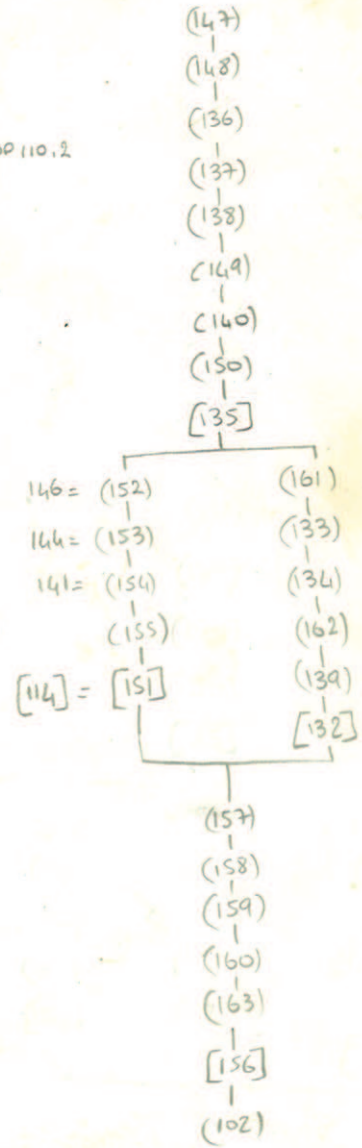

OXJL16

Plan 101 showing [132] [135] [151] & [156] post-exc. (S. 103, 108, 109 & 110)

1:20

CG

02 09.16

N

0 0.2 1m

P# 200

ONSL 16
P# 200 with S# 600
SCALE 1/20
09.09.2016
RBG

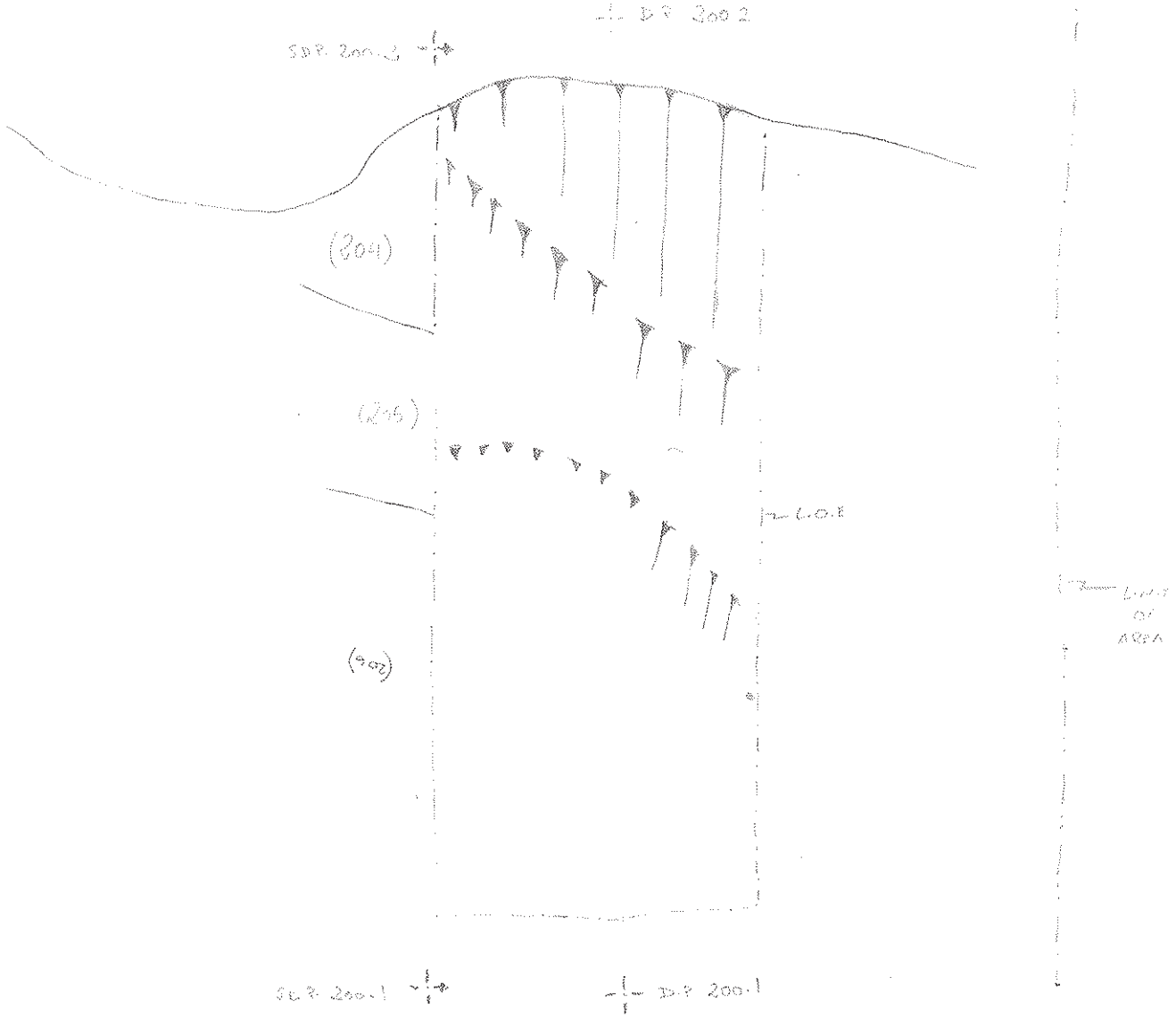

1:20

P 201

OXJL 16
PLAN 201 (WITH SECTIONS 201, 202 + 203)
PITS [210], [214] + [216]
1:20
7 9 2016
VG



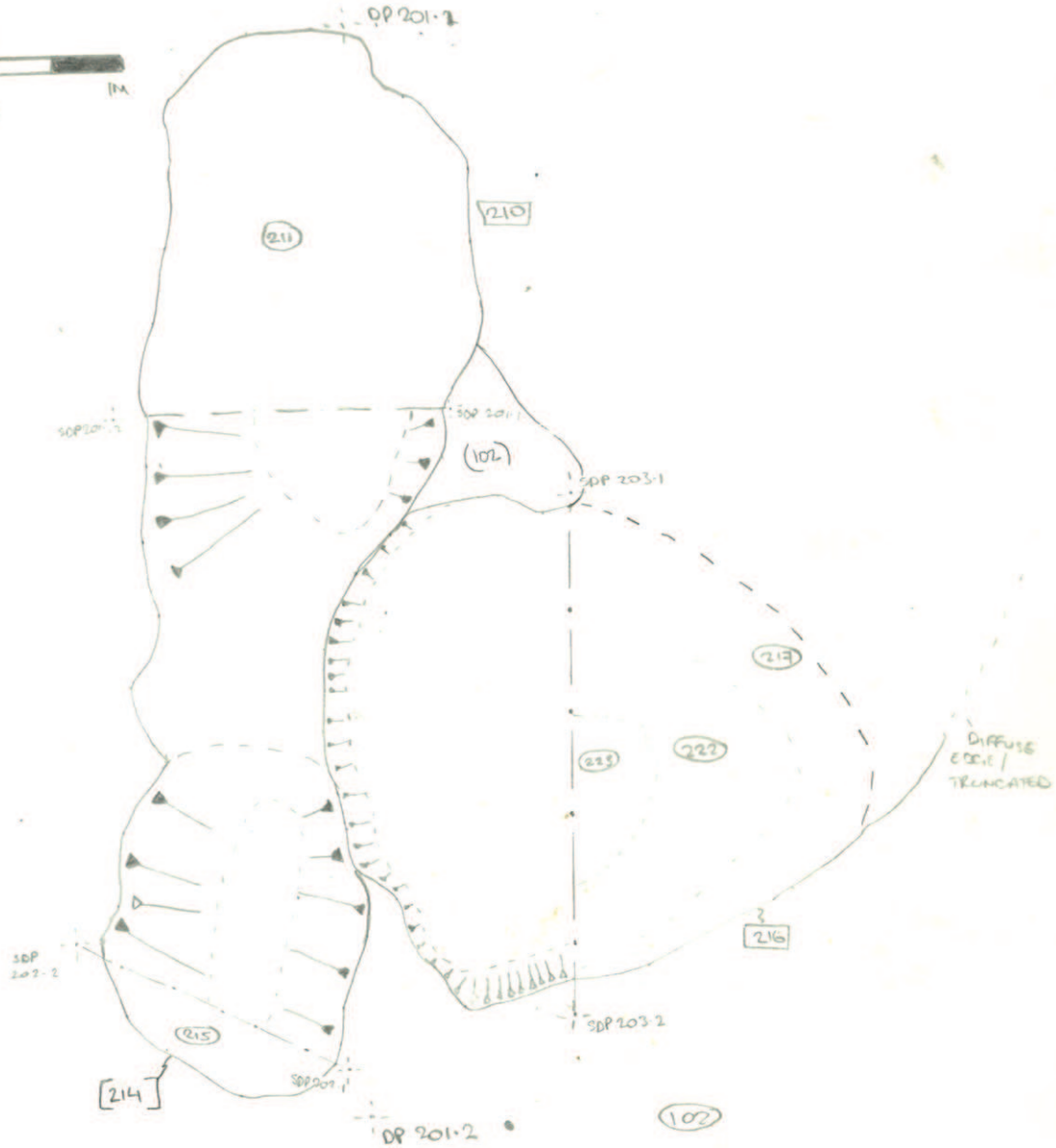

P.202

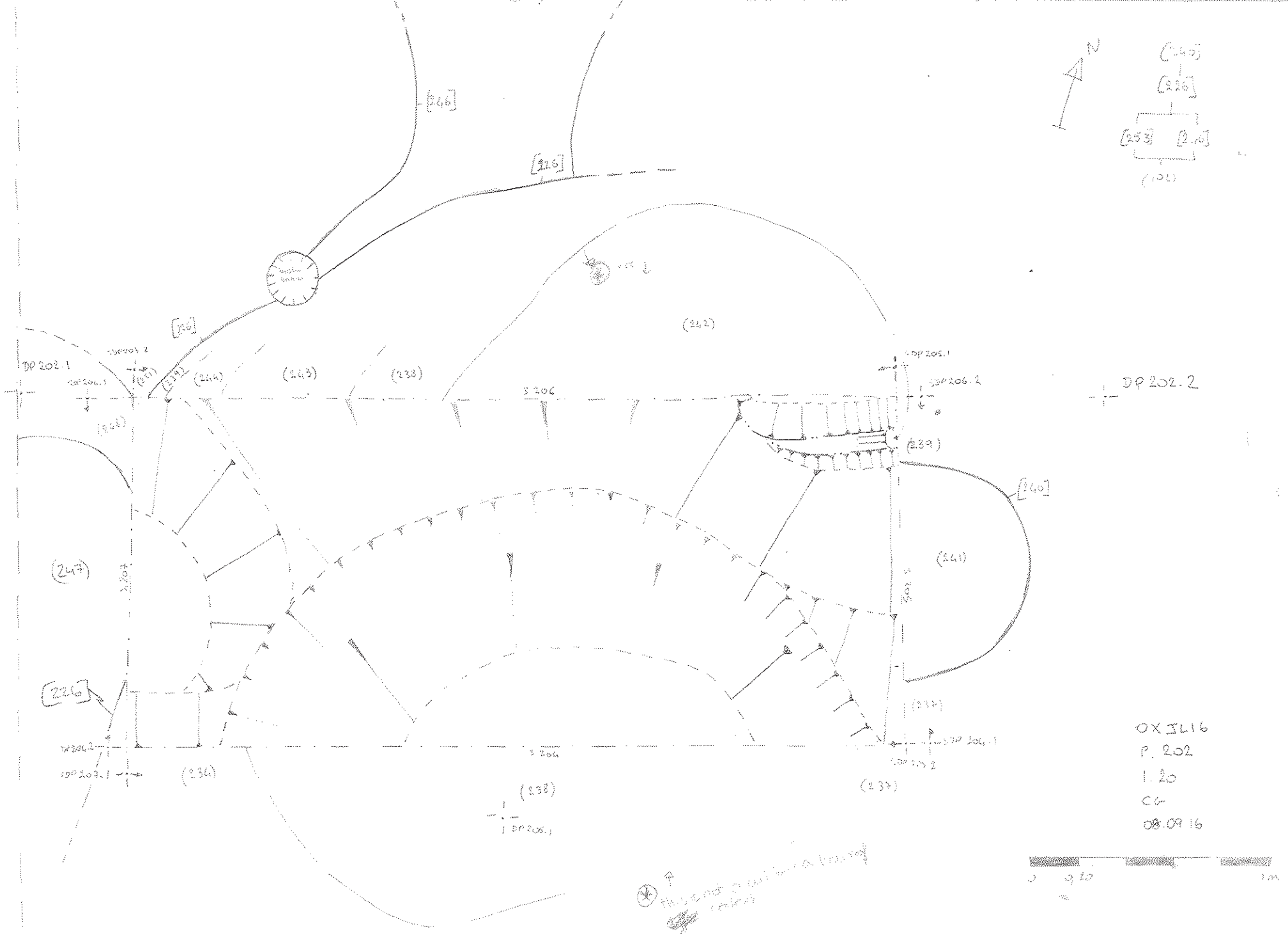
N
[240]
[226]
[253]
[240]
(104)
[246]
[226]
[240]
(242)
DP 202.1
DP 202.2
(243)
(238)
(244)
(239)
[240]
(241)
(247)
[226]
(234)
(238)
(234)
DP 206.1
DP 206.2
10 X IL16
P. 202
1:20
CG
08.09.16
0
0.20
1m

P:202

DO NOT USE

OXJL16
P:202
1:20 SB
9/9/16
Showing S:210



Plan Reduced

OXJL16
P 203
1:20
14/09/15

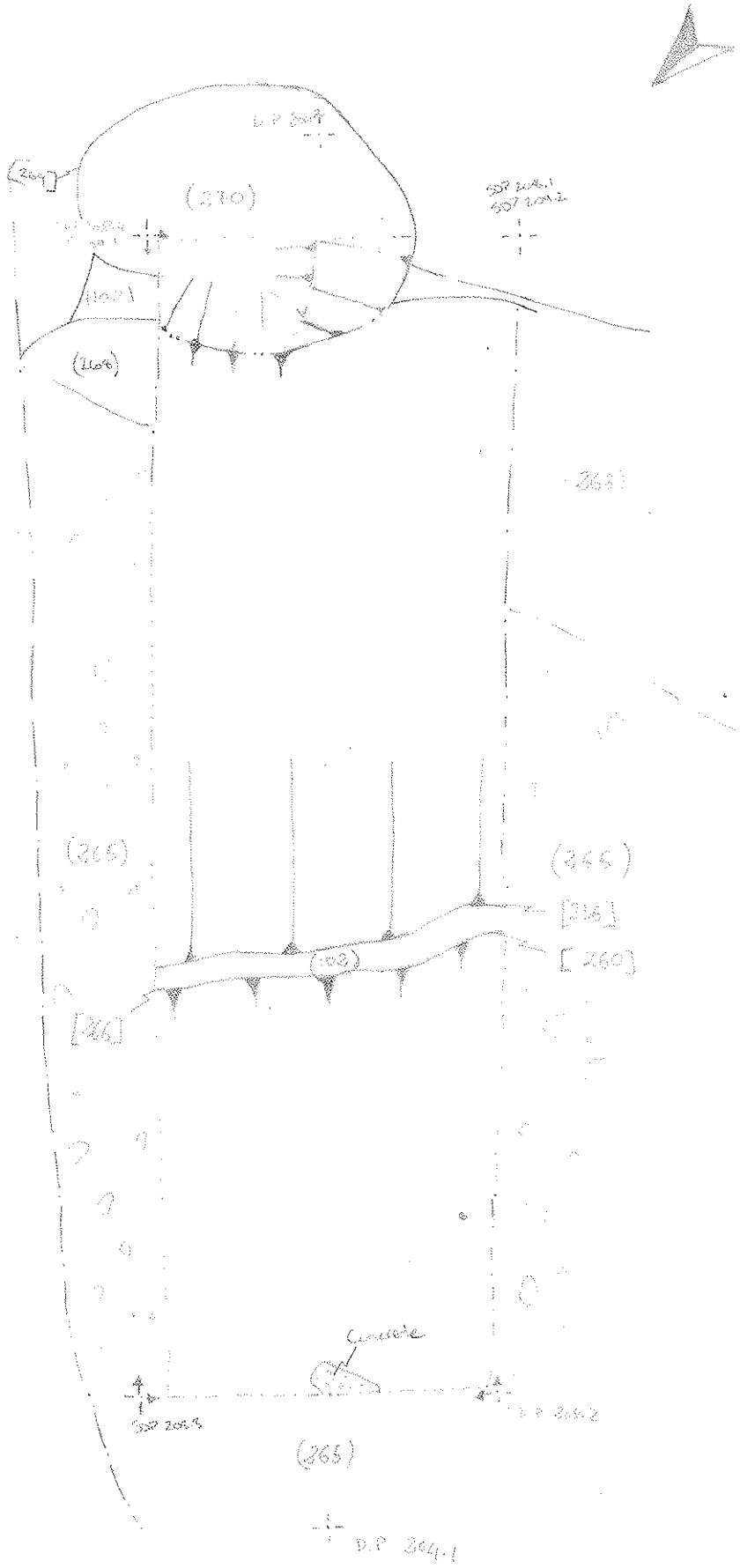
(270)
(265)
(265)
(265)
[256]
[260]
[256]
Concrete
(265)
D.P 264-1
1M
1:100

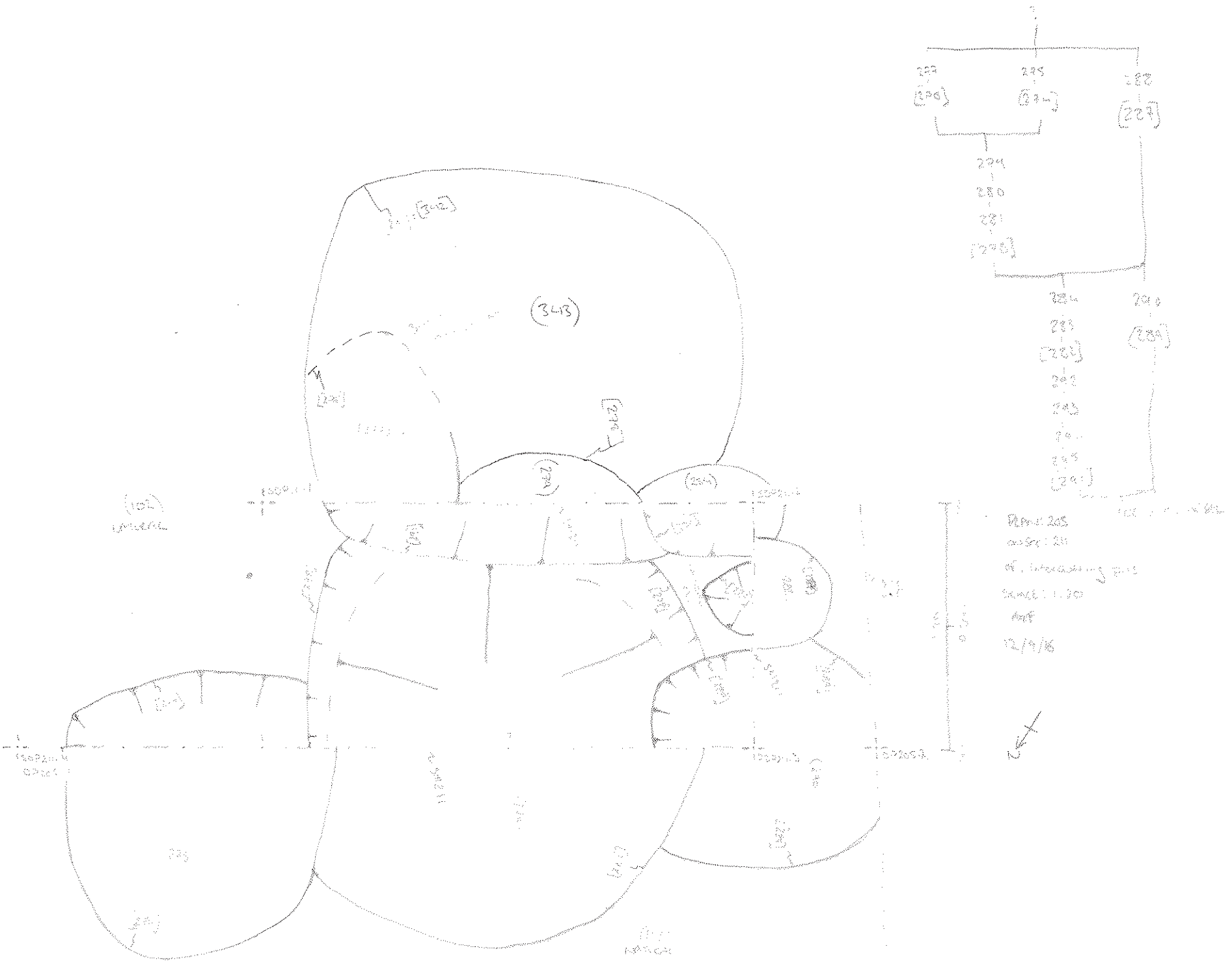
Rev: 205
Date: 211
Scale: 1:30
12/9/16

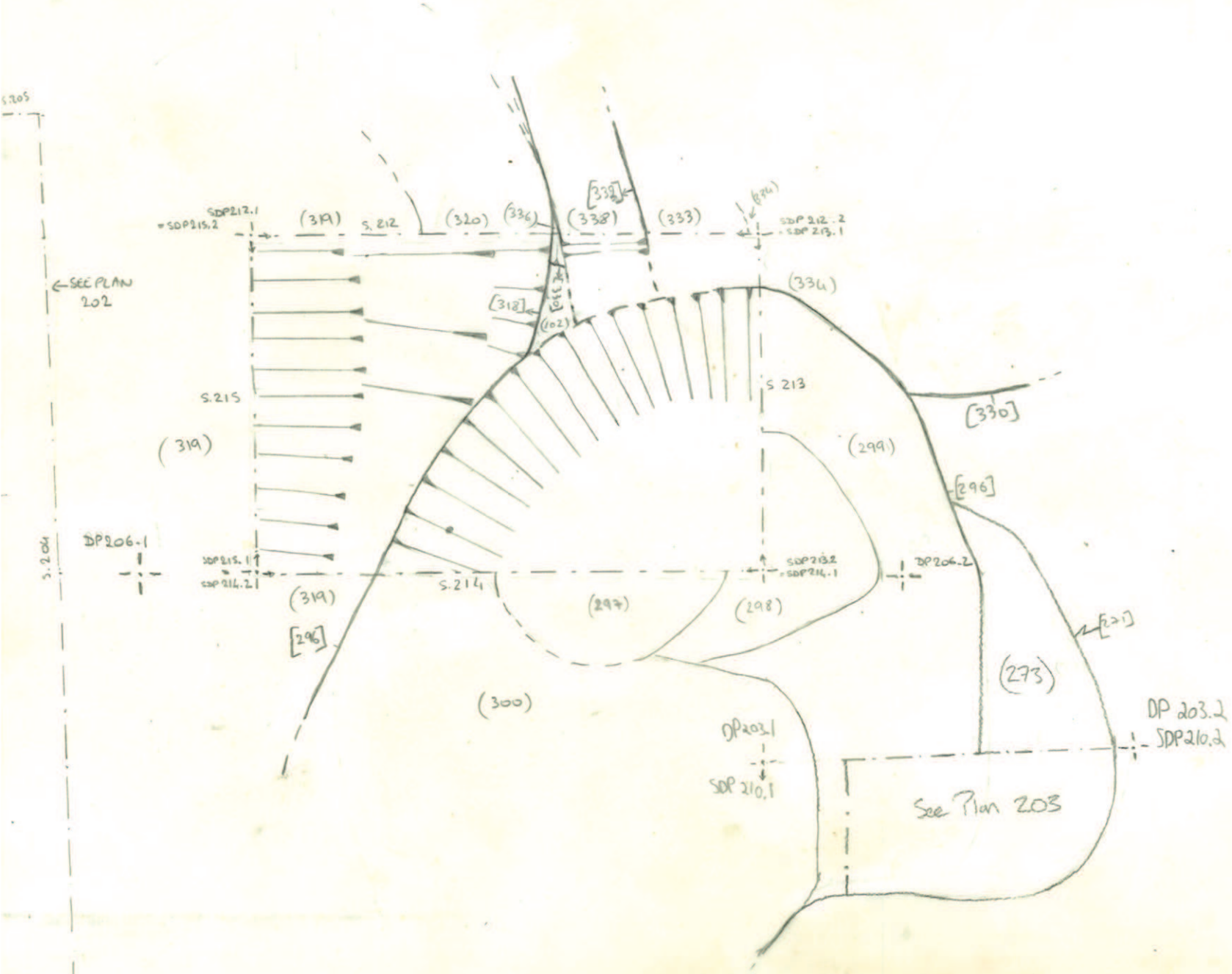

N

Plan 206
showing ribs [318] [296] [332] [271]
& feature [332]

1:20
13 09 16 . CC & CG

1:20
0 0.20 1m

P.206

Pl. 207

OXSL 16
Pl. 207 with Sec. 217
SCALE 1:20
12.09.2016
ALB/RBG

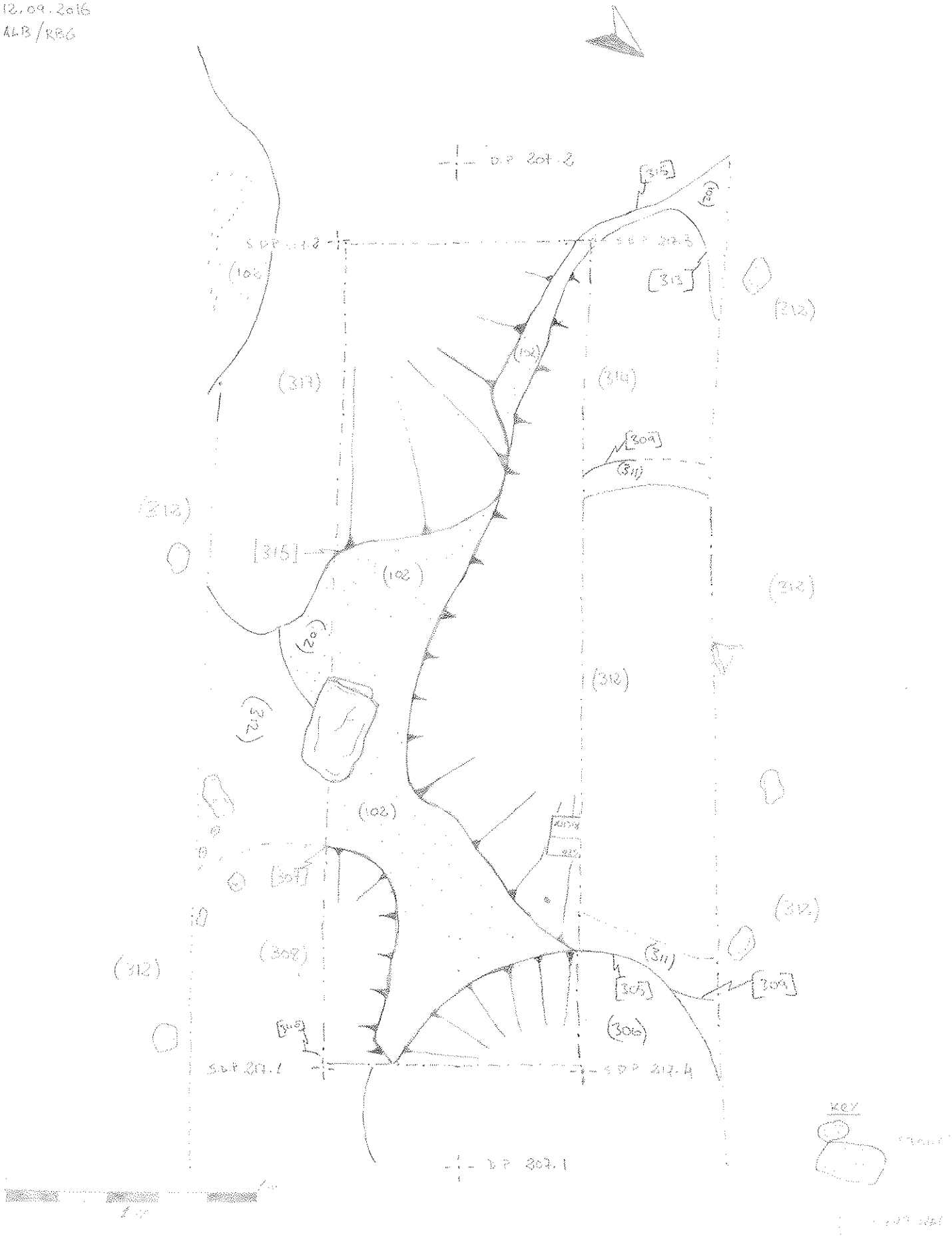

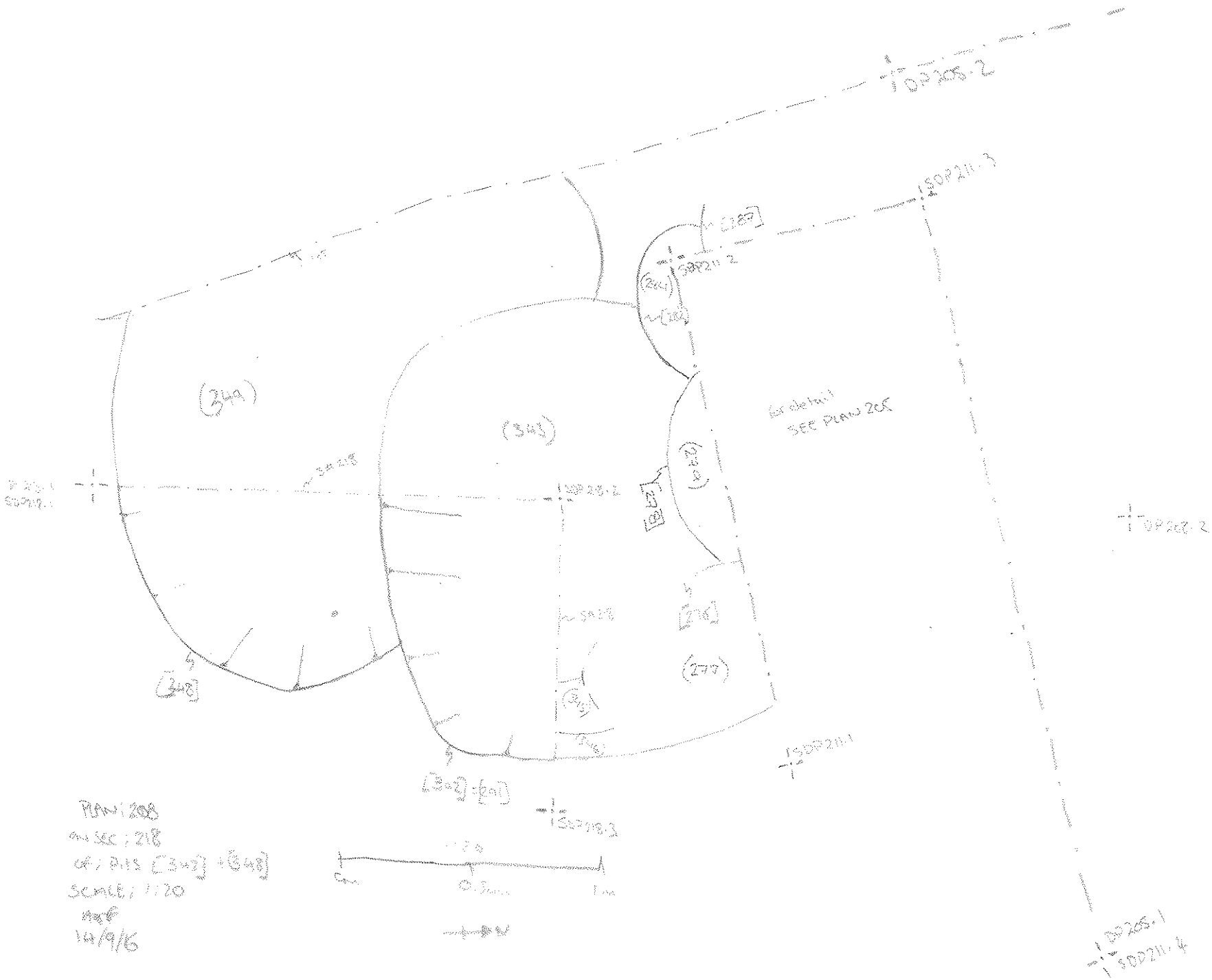

PLAN: 208
on SEC: 218
of: PLIS [343] + [348]
SCALE: 1:20
MKB
14/9/16

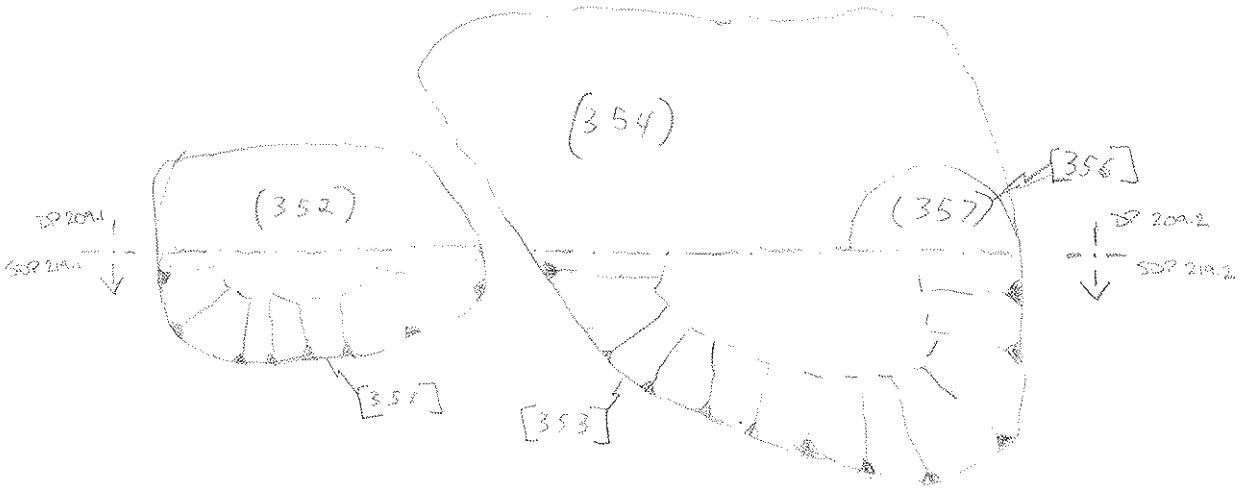

OXJL16

Plan of Pits [351] [353] [356]

1:20 THP 14/9/16 SP. 2m

0 1M

On section: 219

S.100

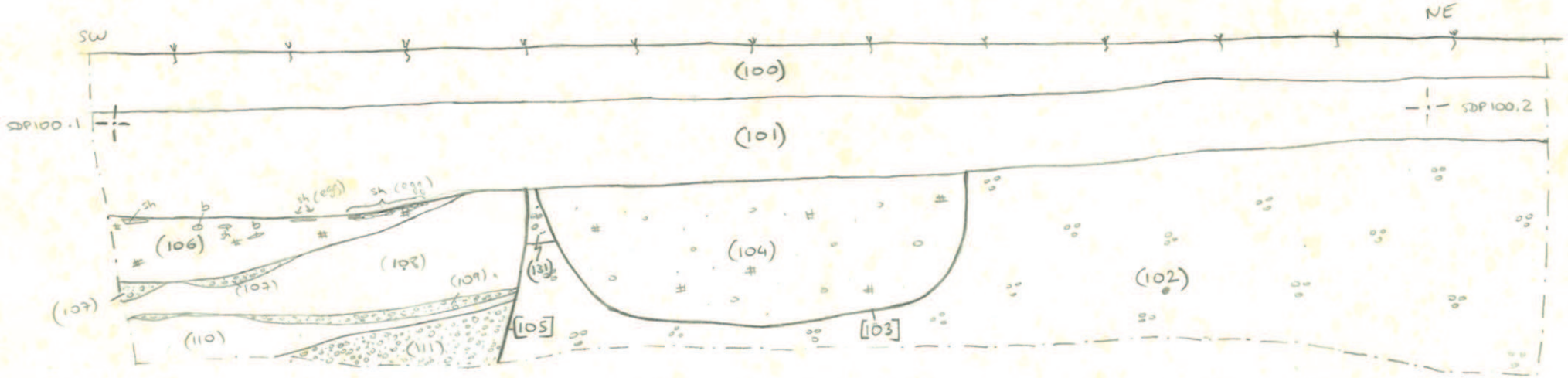

Key

sh : shells ("egg sh" = egg shell, "sh" = oyster)

: charcoal

b : bone

: sandy gravel (in fill)

: sandy gravel (natural)

OXJL16

S.100 showing pits [105] & [103]

1:20

CG

30.08.16

0 0.20 0.50m

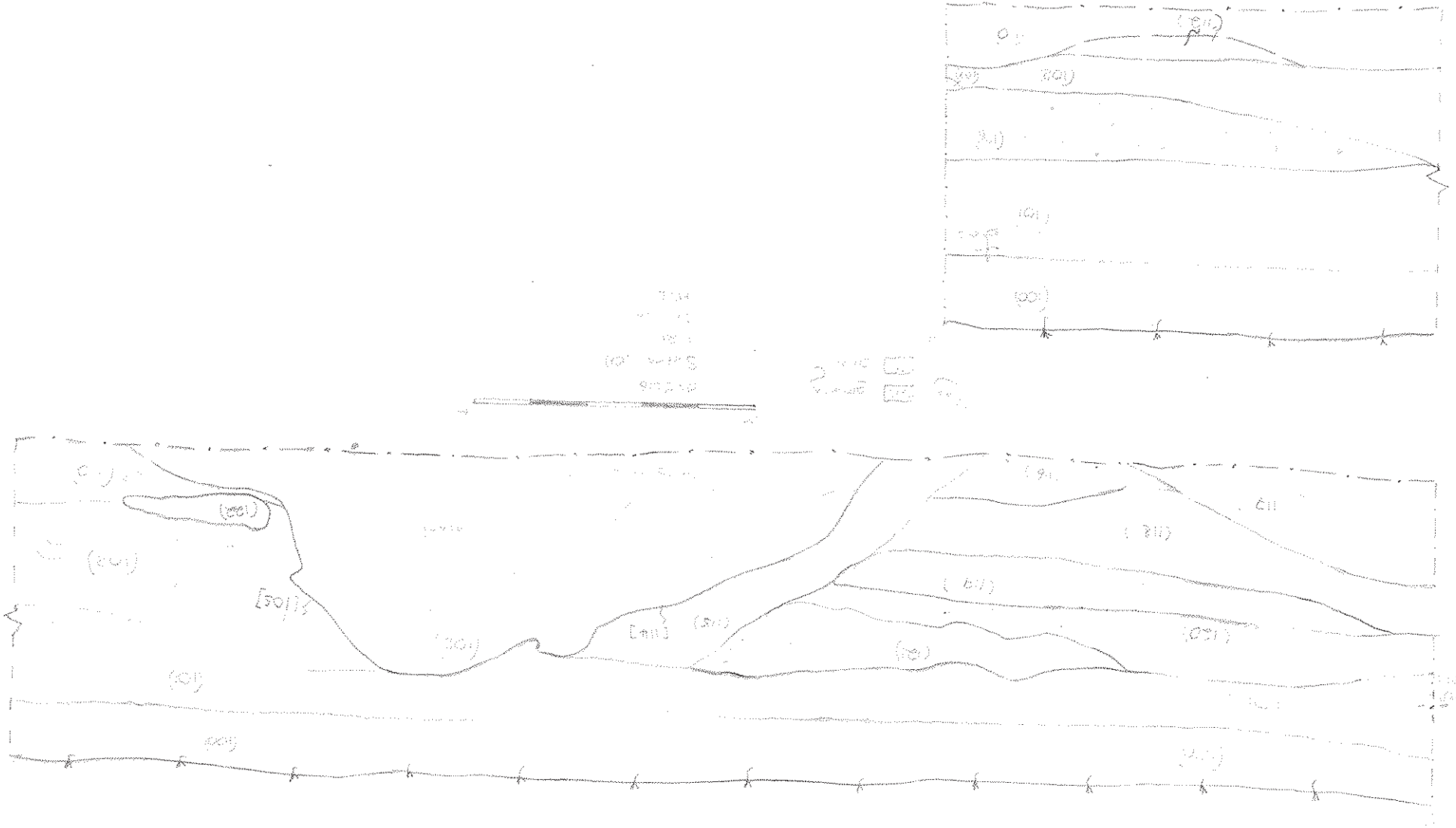

S.108

OXJUG
S:102
1:20 JB
31/8/16
NW facing
On plan 100

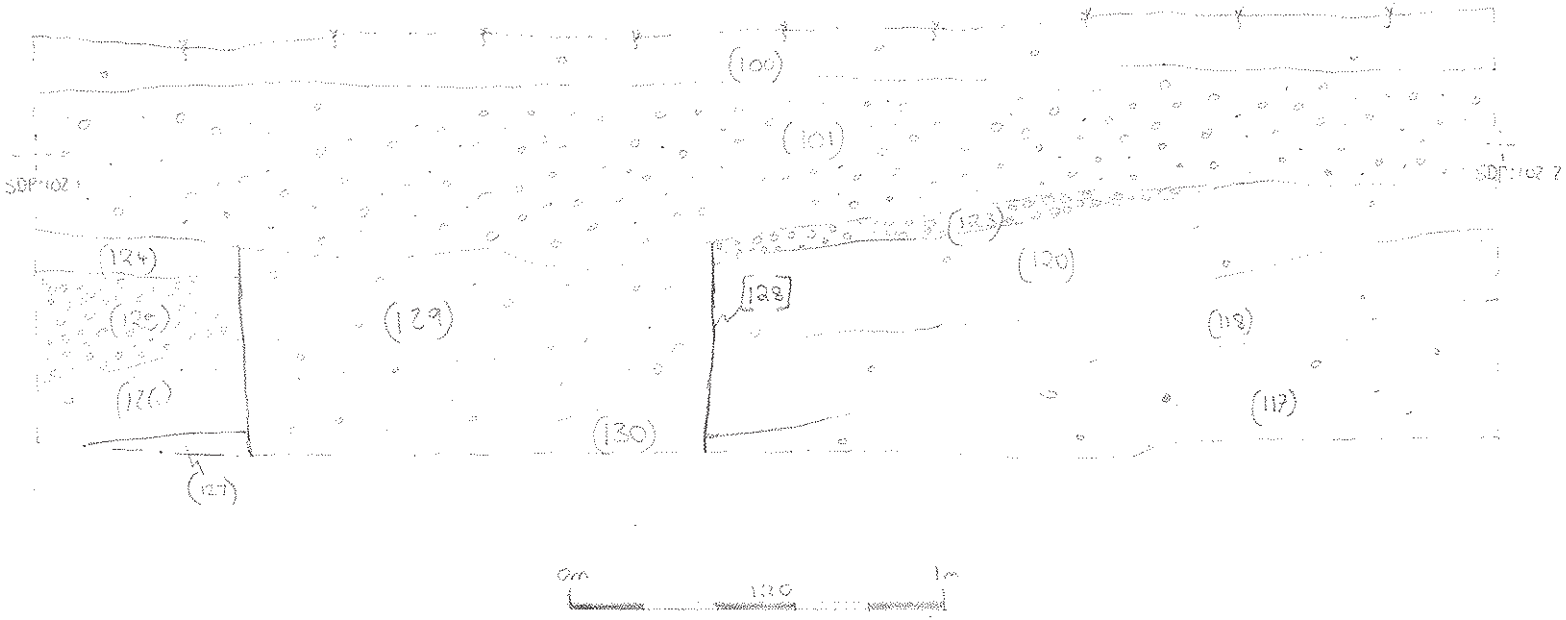

Legend

= granite, chert?

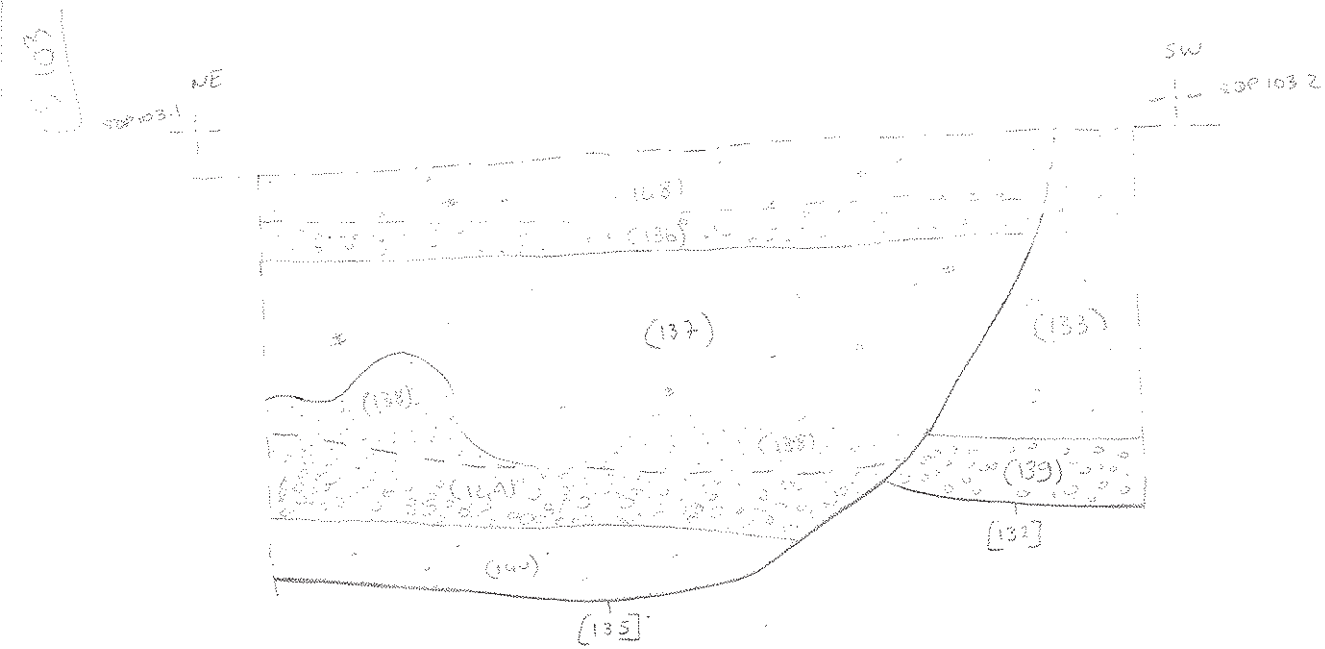

OXSL16
S.103 in [132] + [135]

1:10

CG
31.08.16

Key

sandy

gravelly

" " char. coal flecks

S108 S109 S110

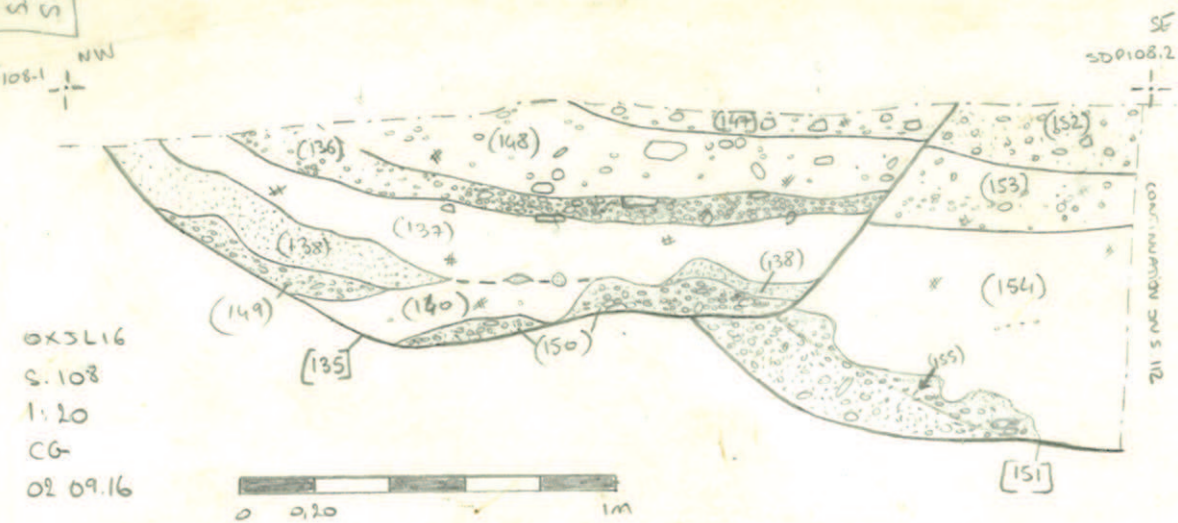

OXSL16
S. 108
1:20
CG
02 09.16

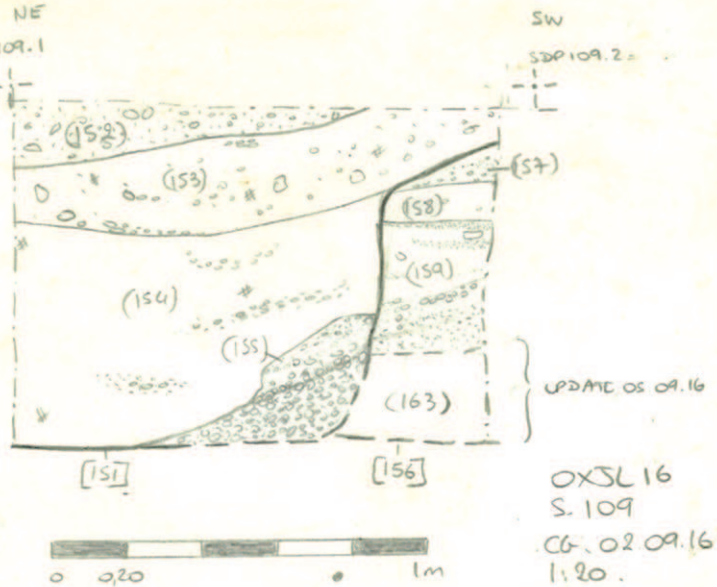

OXSL16
S. 109
CG. 02 09.16
1:20.

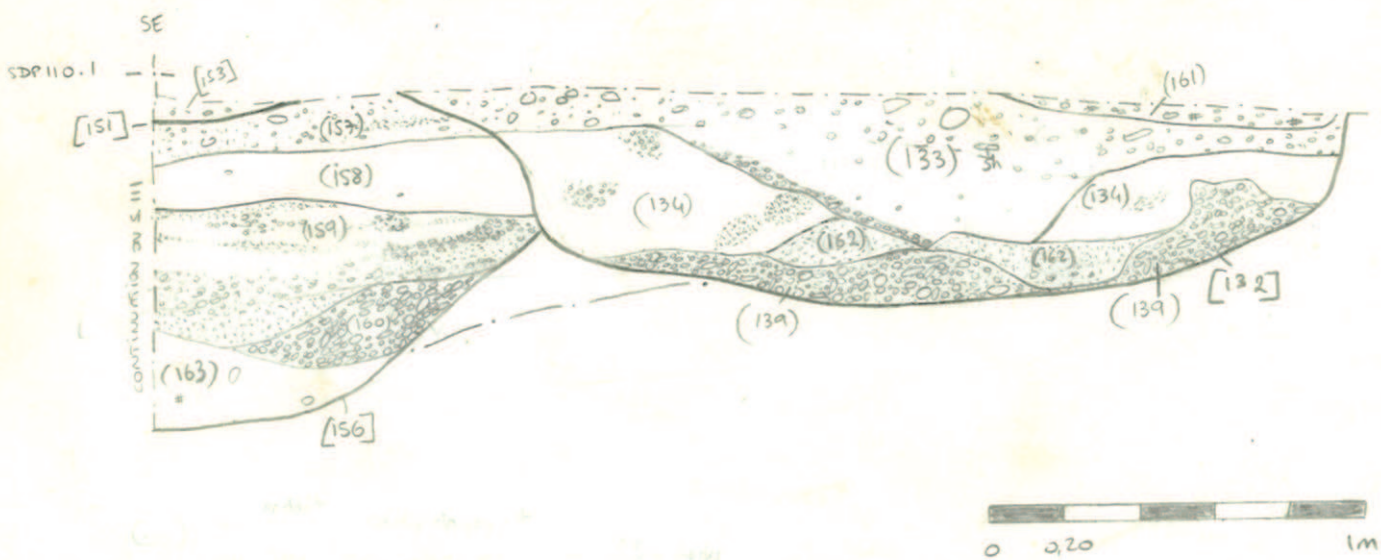

OXSL16
S. 110
1:20
CG
02.09.16

KEY :

- sand (lenses or in fill)
- gravel (")
- charcoal flecks
- shell

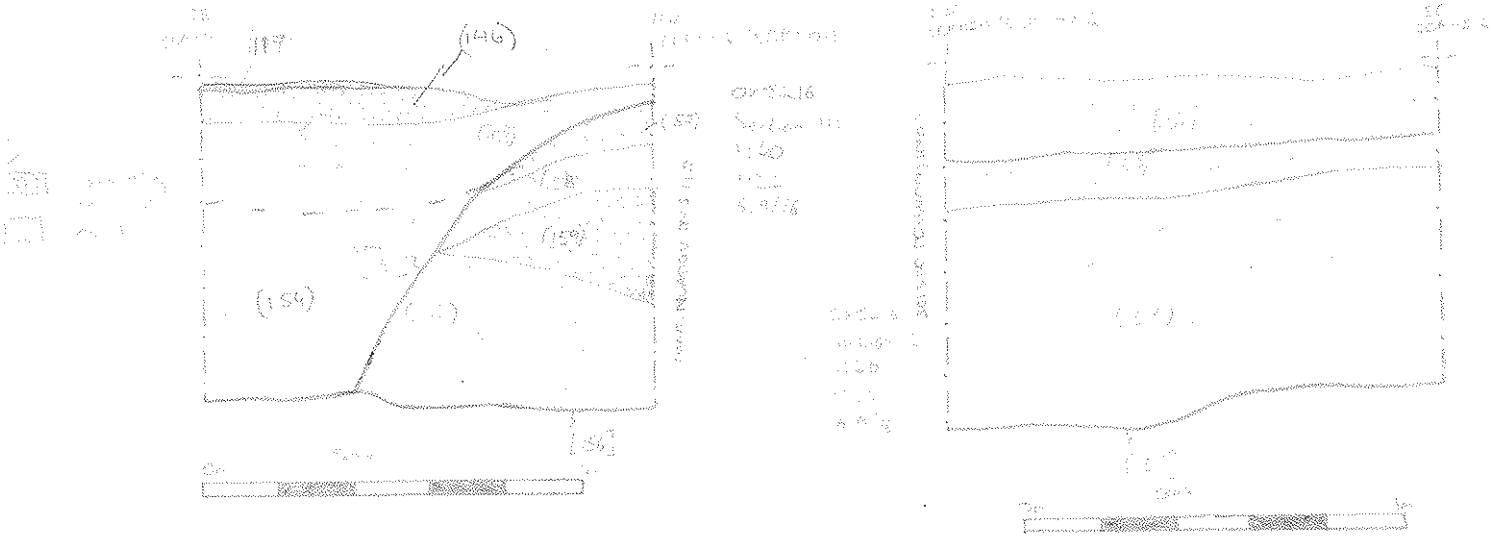

TOXI 16

SH 200 IN PIT 200

SCALE 1:20

06.09.2016

ALB / RBG

SOUTH WEST FACING SECTION SHOWING PIT [200]

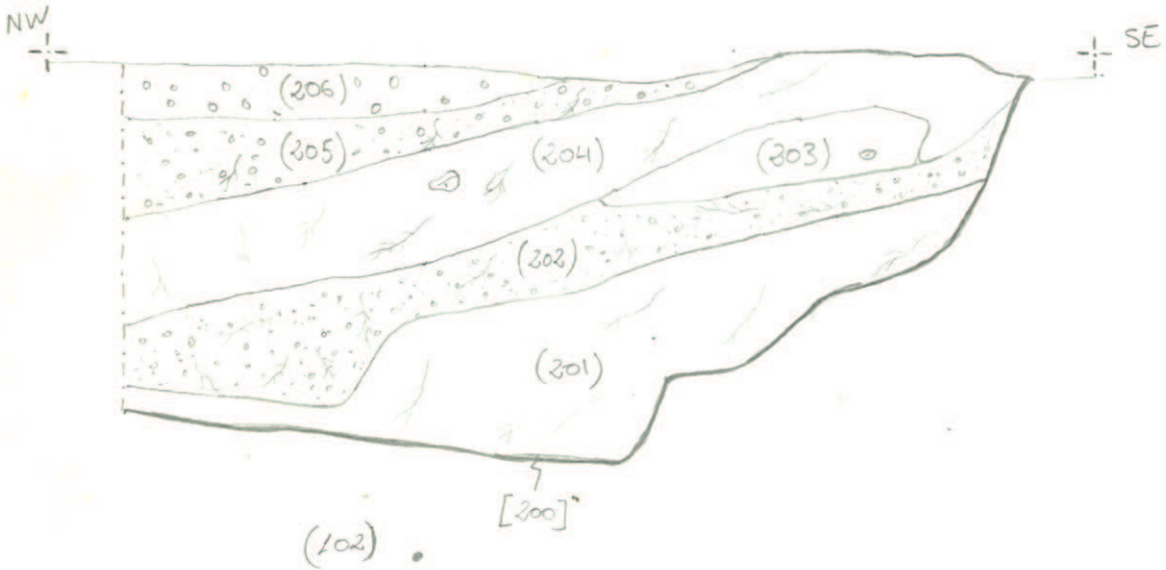

KEY

= GRAVEL

= GRAVEL WITH SAND

= ROOTS.

(101) - SUBSOIL
(206)
(205)
(204)
(203)
(202)
(201)
[200]
(102) - NAT

SH 200

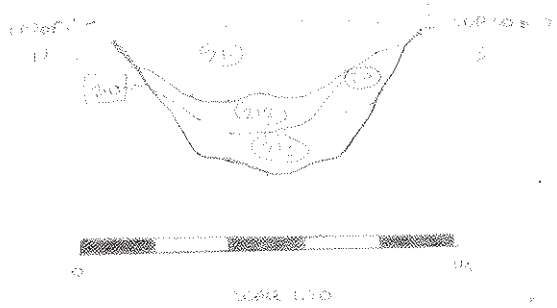



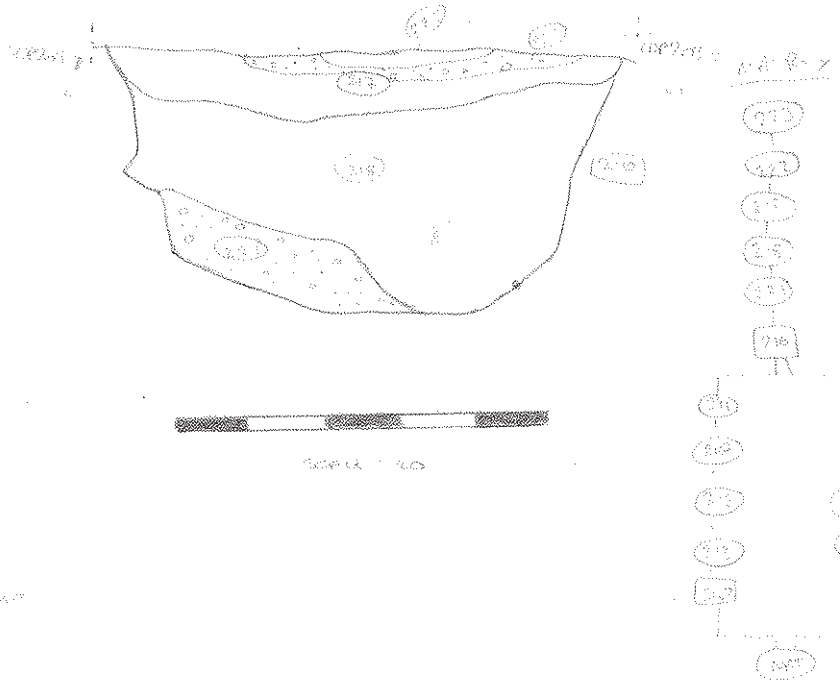

OXSU16
S:205 7/9/16
1:20 JB

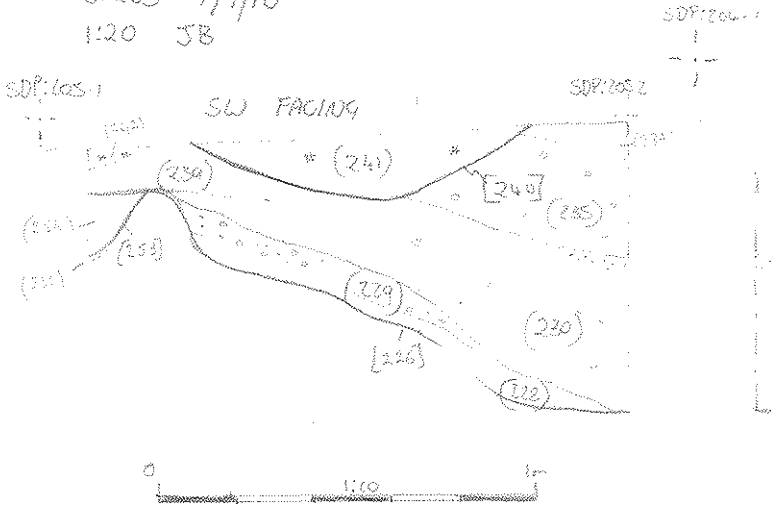

OXSU6
S:204 7/9/16
1:20 JB

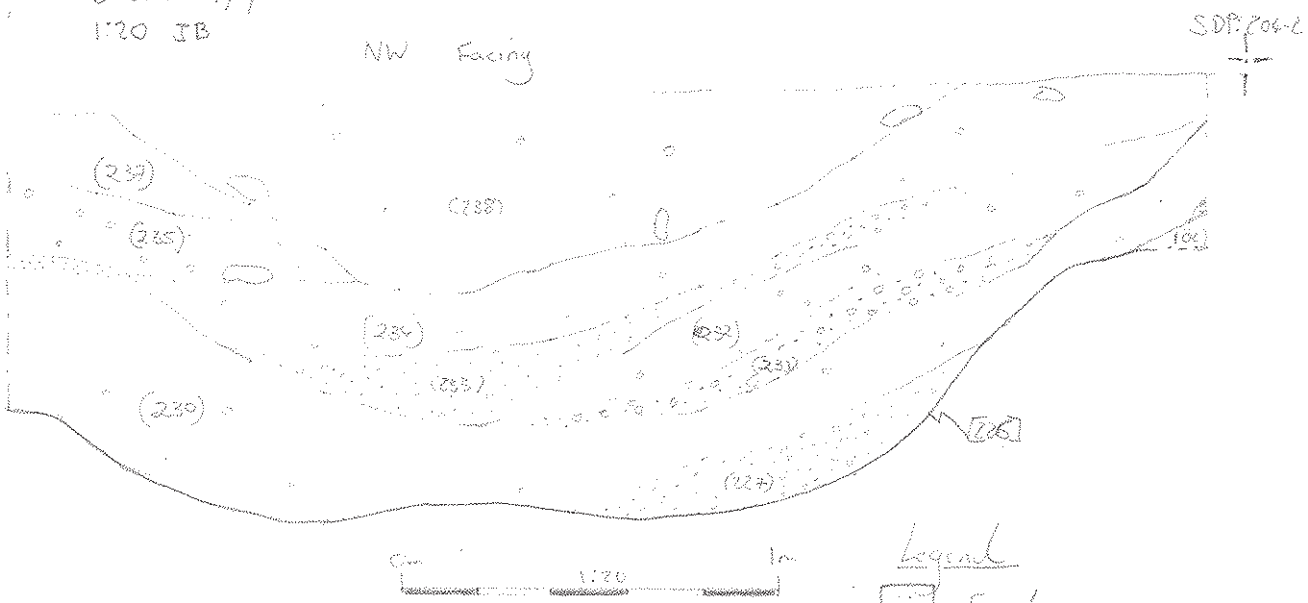

Legend

- = Sand
- = Sandy gravel
- = Stones
- = charcoal

S.206
S.207

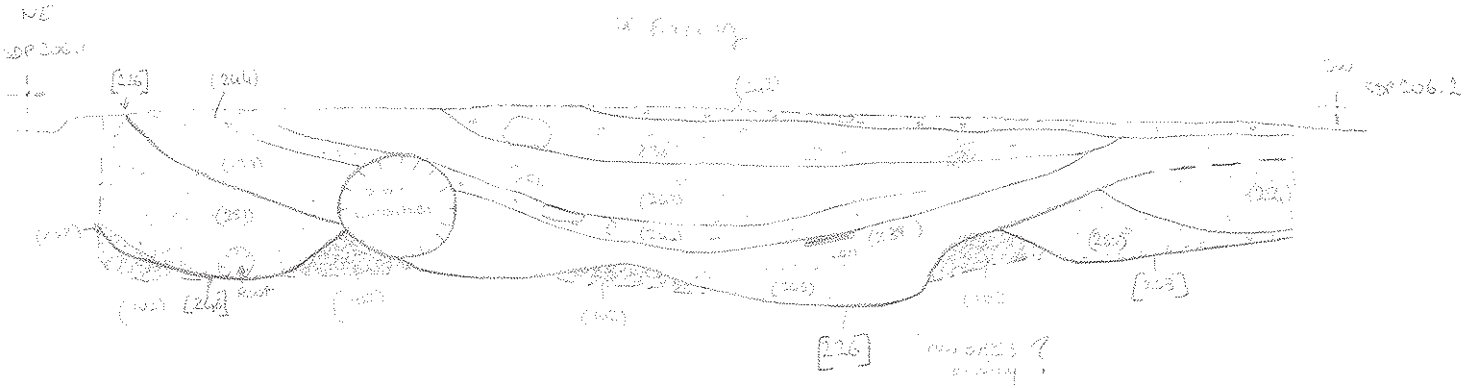
NE
SDP206.1
SW
SDP206.2
[246]
(246)
(252)
[246]
(252)
[246]
(252)
[246]

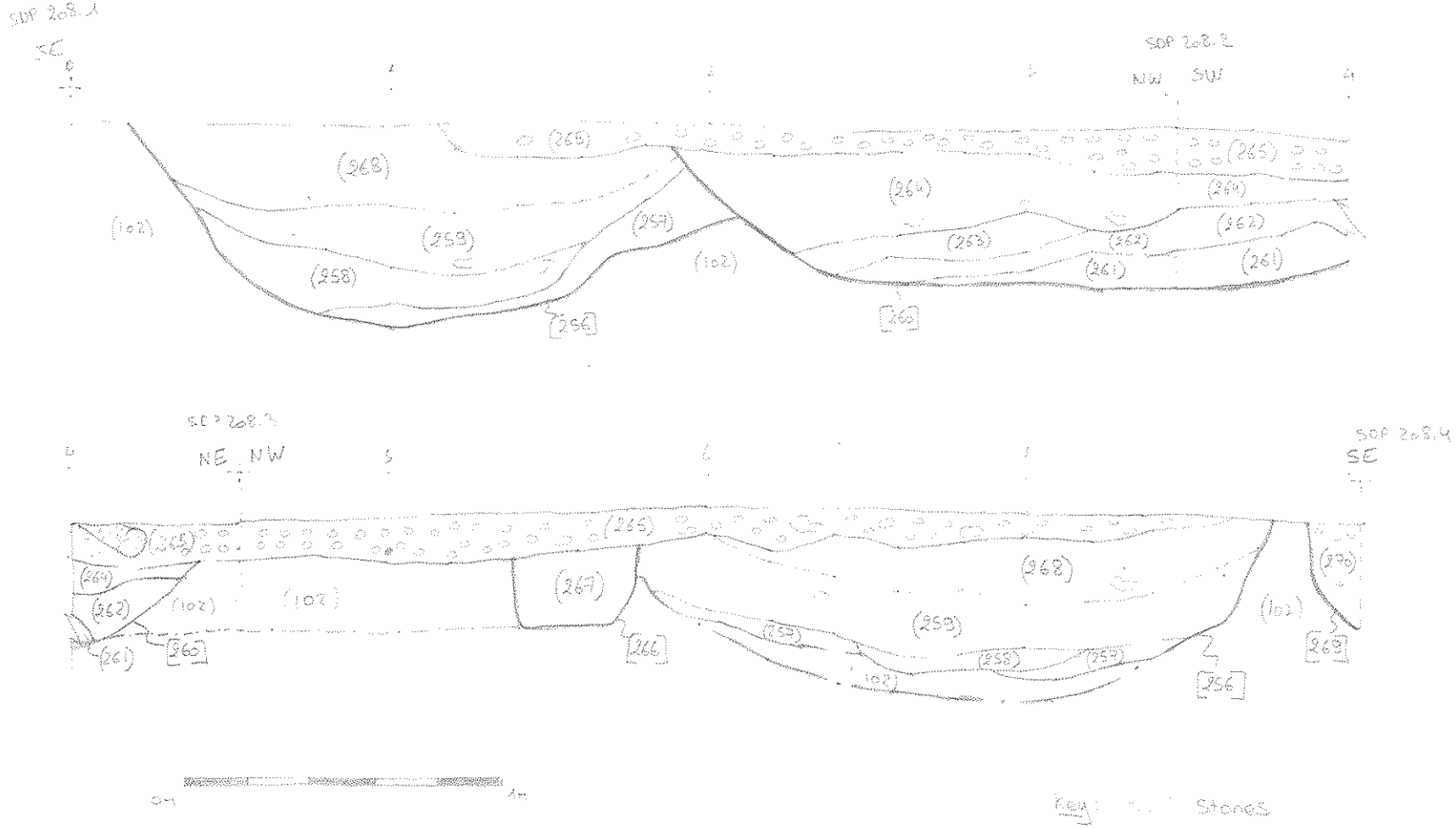

OX JL 16
SECTION Nº 208
1:20 RBG / ALB
08.09.2016
NE FACING SECTION SHOWING PITS [256] AND [266]
SE FACING SECTION SHOWING PIT [266]
SW FACING SECTION SHOWING PITS [256], [266] AND [269]

S 208

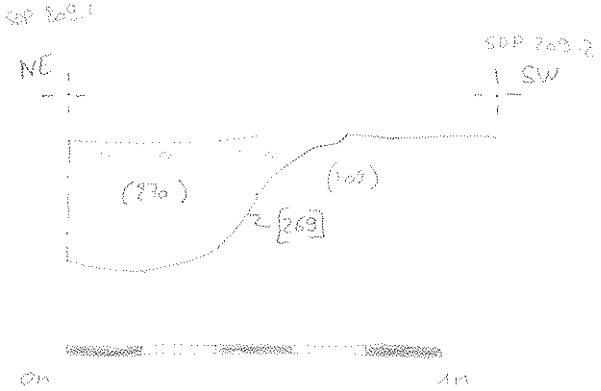

Key no Stones

OXJL 16
SECT ON No 269
1.20 OBG / ALB
08.09.2016
NW FACING SECTION SHOWING PIT [269]

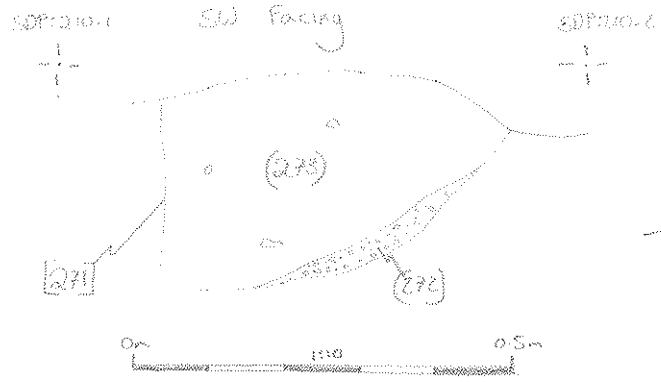

OXSL16
S:210
1:10 JB
9/9/16
On plan 203.

DO NOT USE

Section Re-drawn due to slot being extended and changed

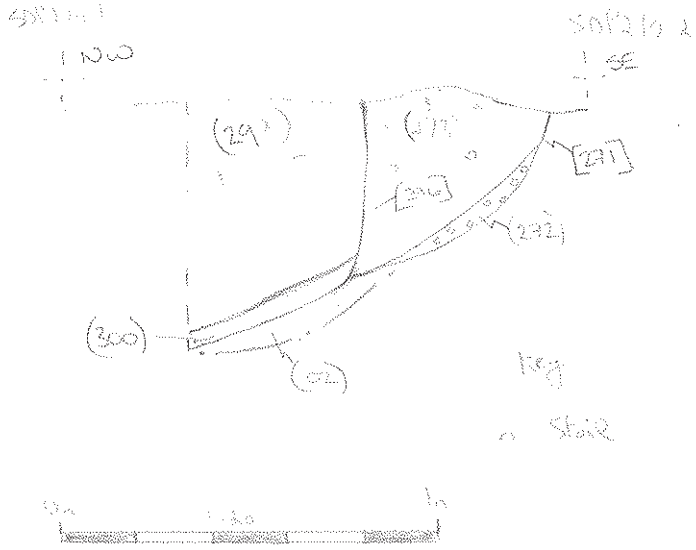

OXTL16
S 210 on P 203
1:10
10/9/16
CC

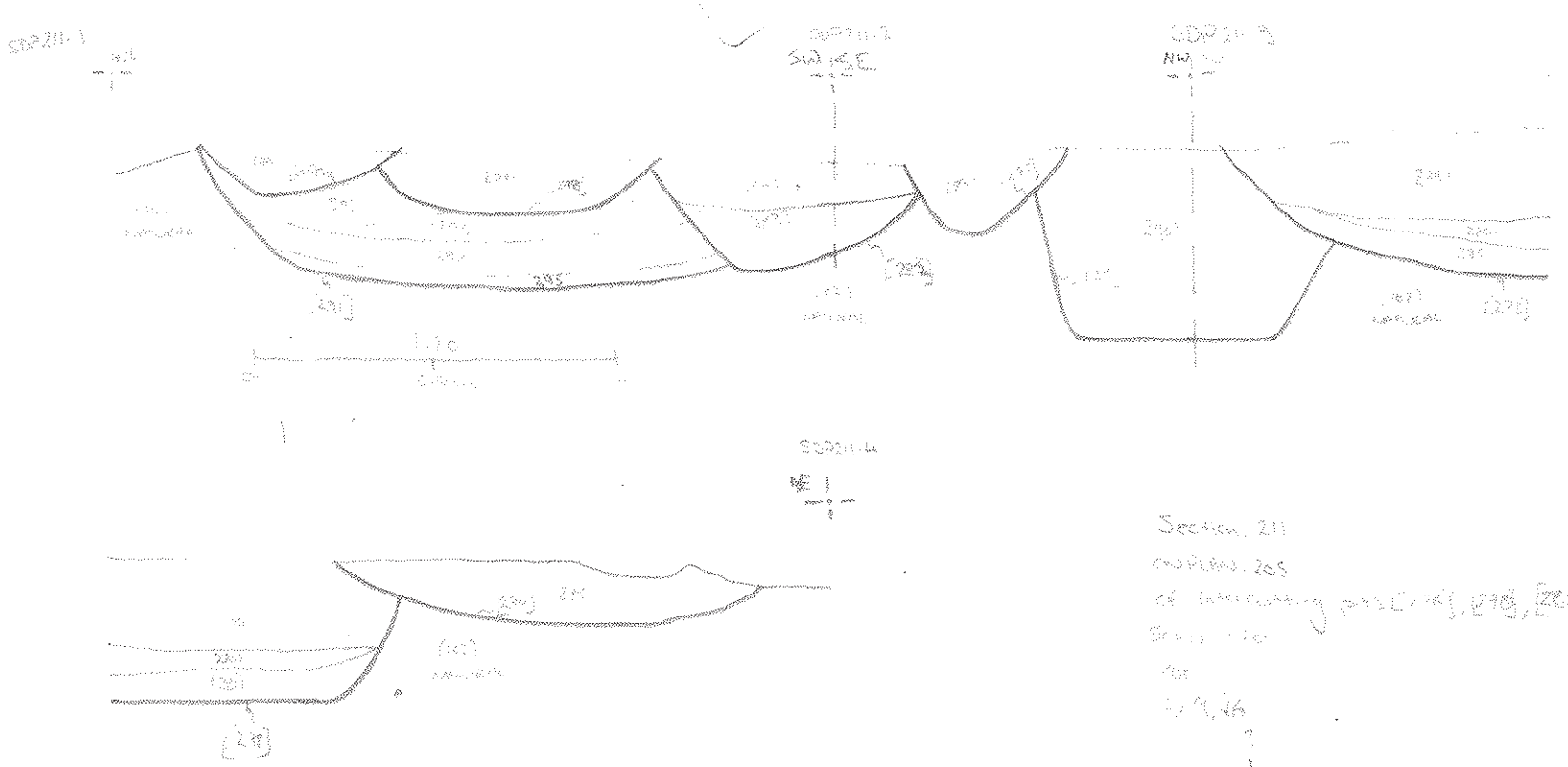

Section 211

[illegible]

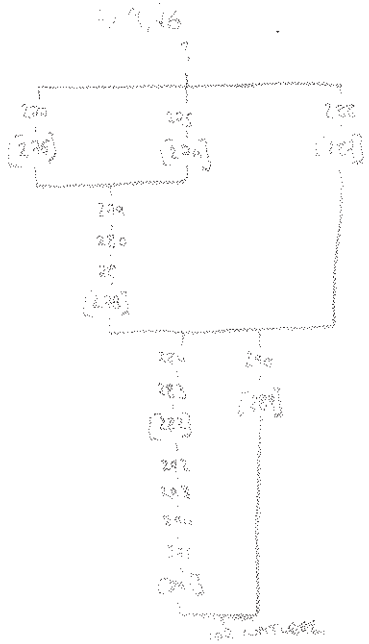

S.212
S.213
S.214
S.215

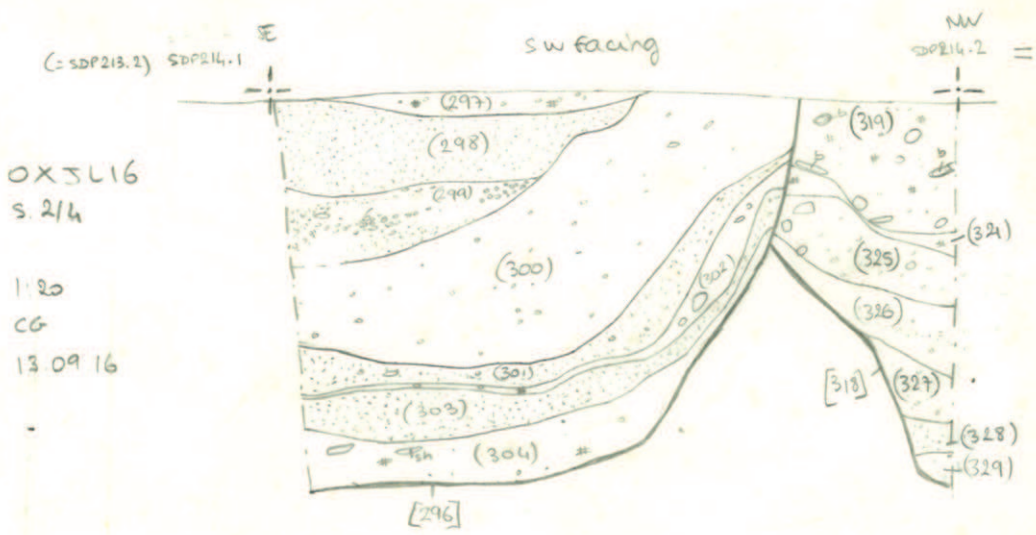

OXJL16
S. 214
1:20
CG
13.09.16

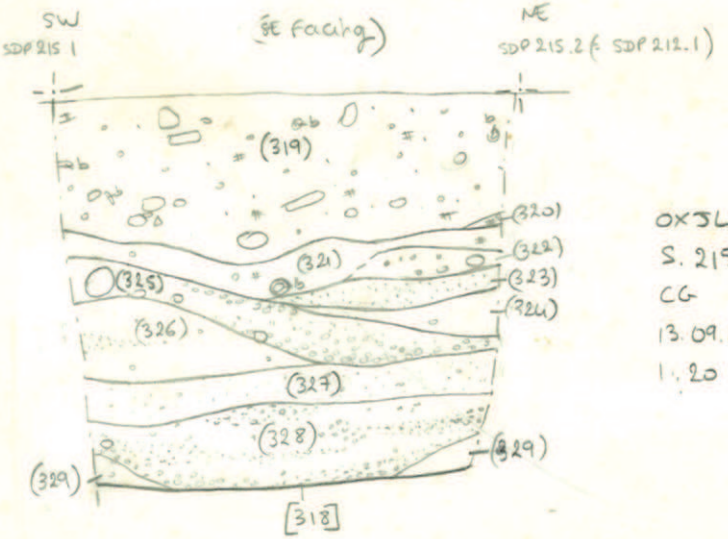

OXJL16
S. 215
CG
13.09.16
1:20

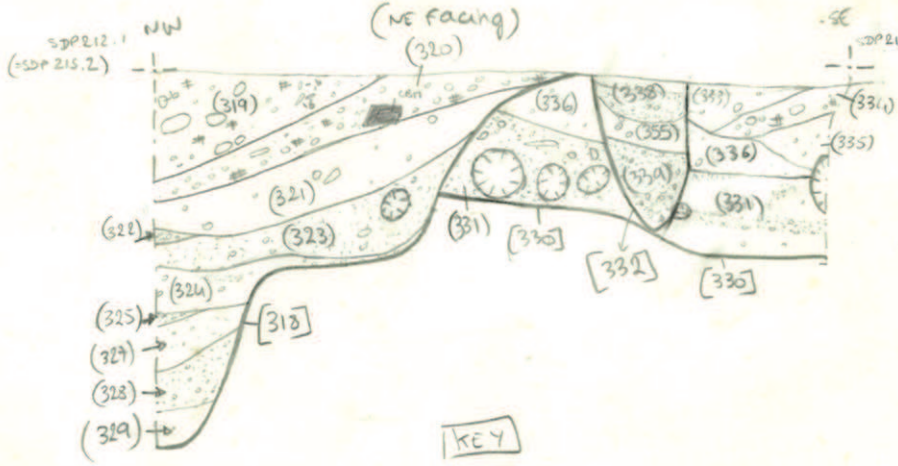

OXJL16
S. 212
1:20
CG
13.09.16

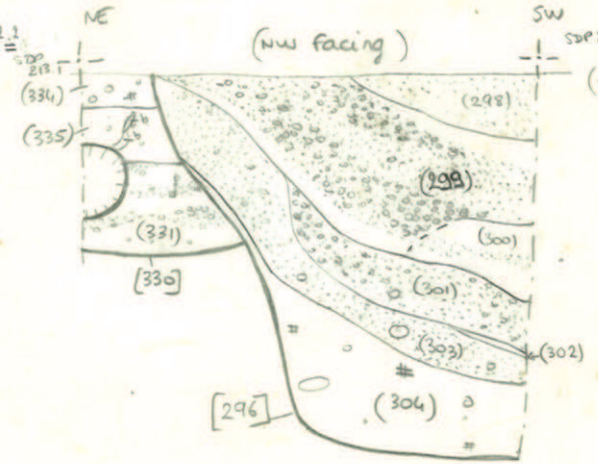

OXJL16
S: 213
1:20
CG
13.09.16

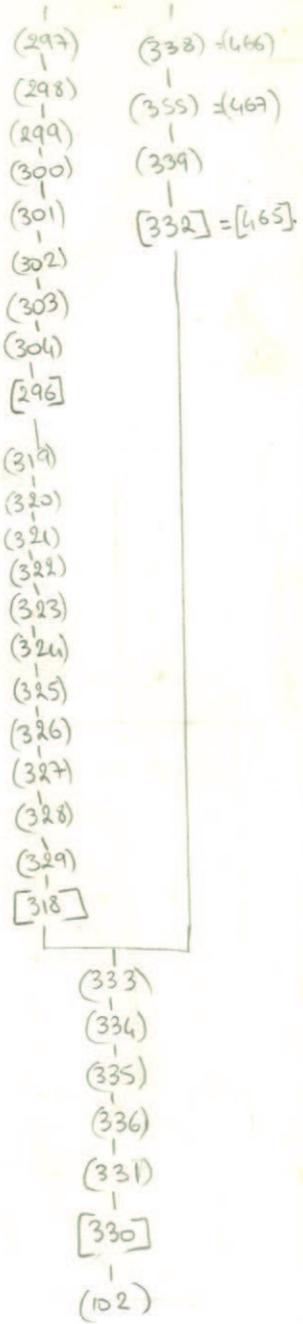

KEY

- bioturbation (roots)
- sand
- gravel & sand
- stones
- charcoal
- bones
- shells
- CBM

1:20
0 0.20 1m

OXSLAG
SAM M & 2017
Scale 1:20
12.09.2016
ALR/RBG

SOUTH WEST, WEST, NORTH EAST AND EAST FACING SECTION SHOWING PITS
[305][307][309][313][315][340]

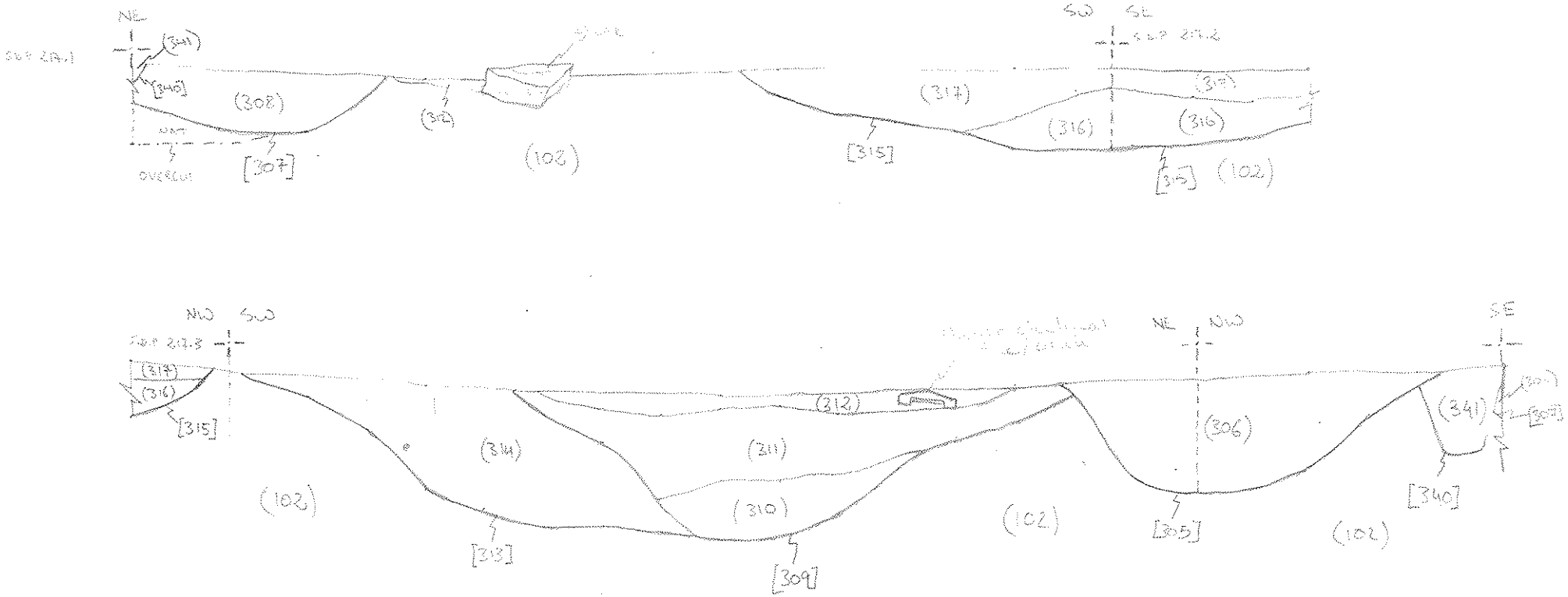

Fig 4

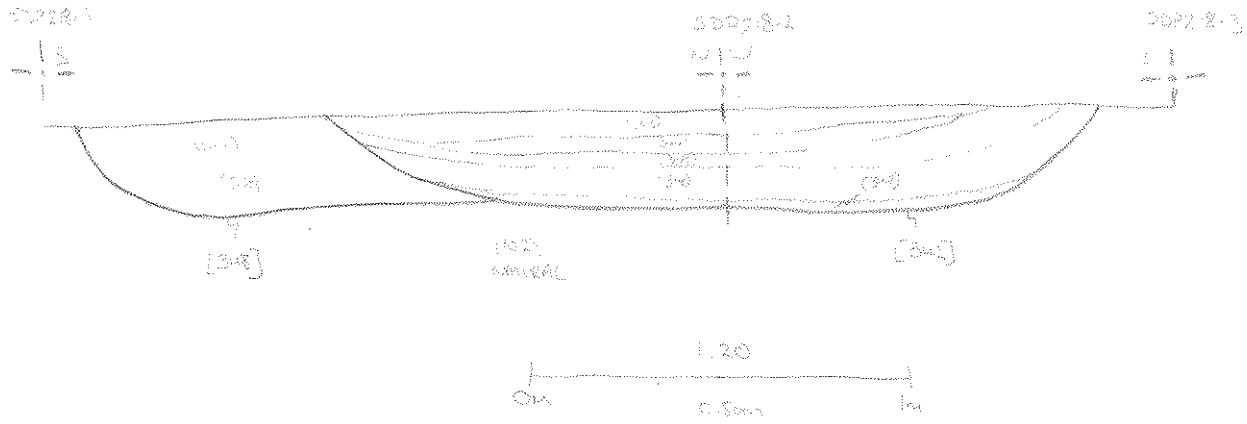

SECTION 2A
on RUN 2A8
[illegible] Pits [3A8] + [3A9]
SCALE 1:20
CMB
3/9/16

OXSL16

5.219

S# 219
onplan: 209
offpits: [351] [353] [356]
Scale: 1:20
TMP
14/09/16

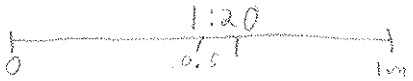



S. 220
221

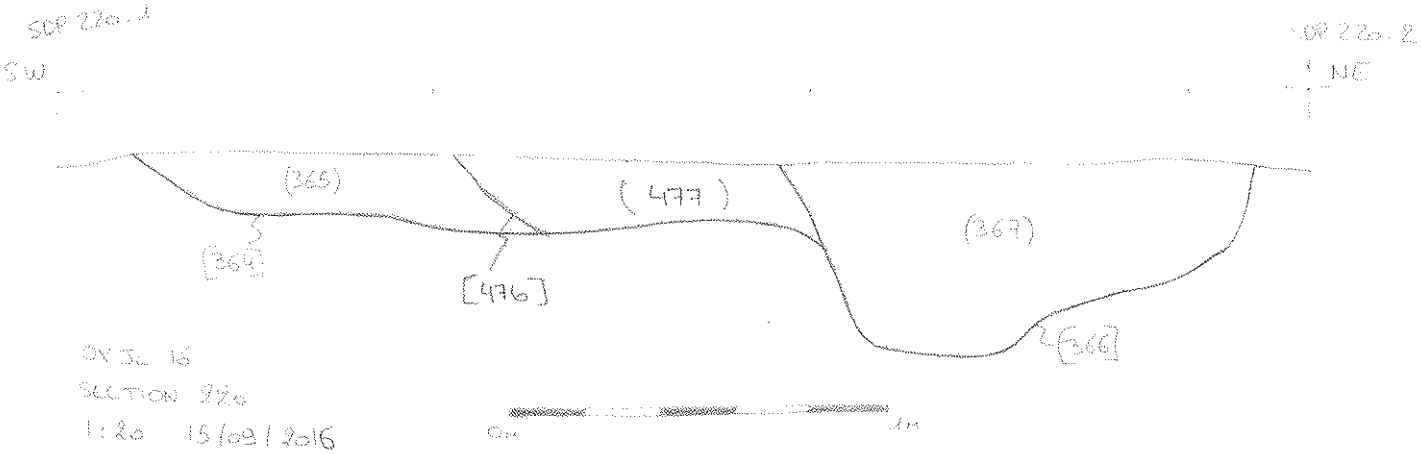

OX SL 16
SECTION 220
1:20 15/09/2016
KBG / ALB
SE FACING SECTION SHOWING PITS [369] [366] AND [416]

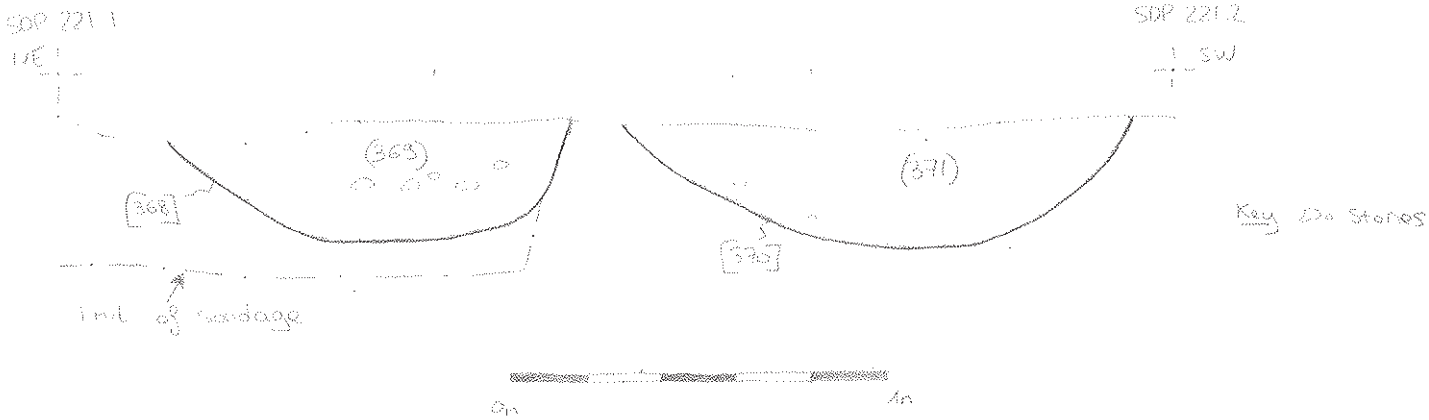

OX SL 16
SECTION 221
1:20 15/09/2016
KBG / ALB
N W FACING SECTION SHOWING PIT [368] AND PIT [370]

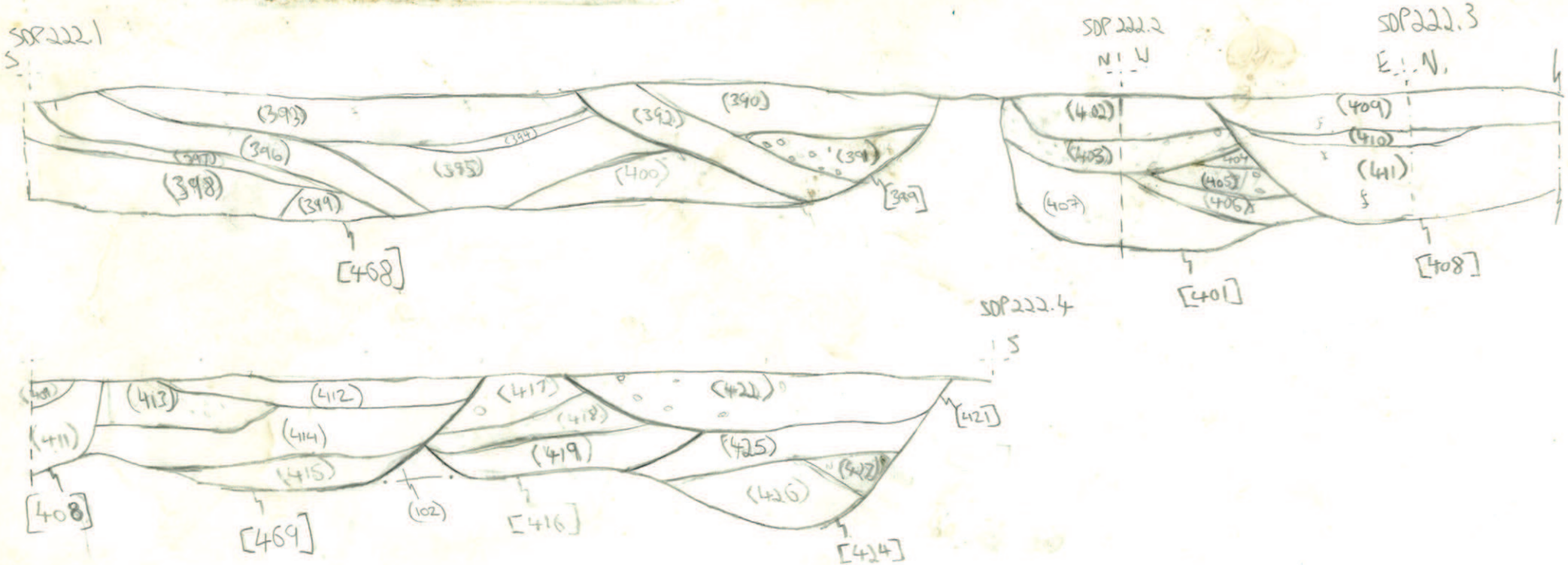

Key

ʒ Roots

o Stone

0m 1m

OXJLK6
Section 222
Pits [389], [401], [408]
[416], [421], [424], [468], [469]
1:20
CC 19/09/16

S#222

S223

Sect # NOT

USED

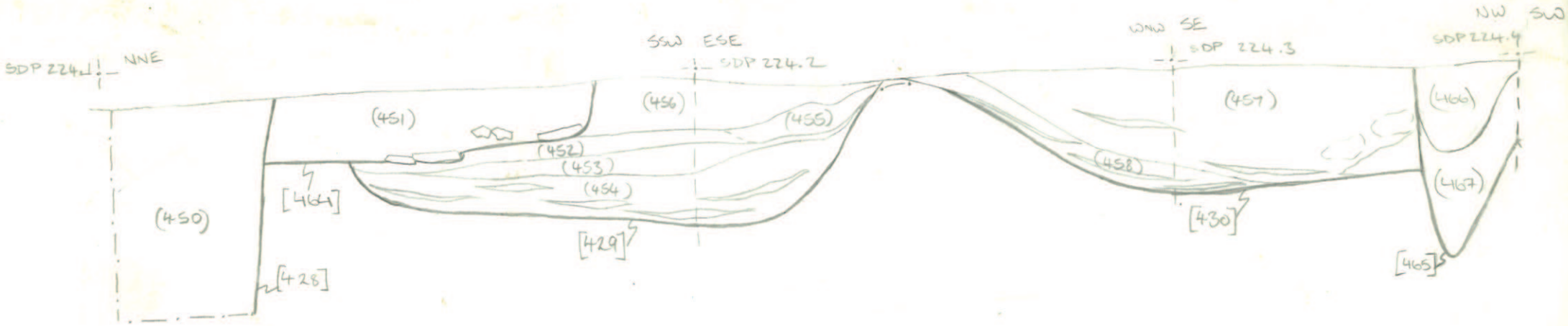

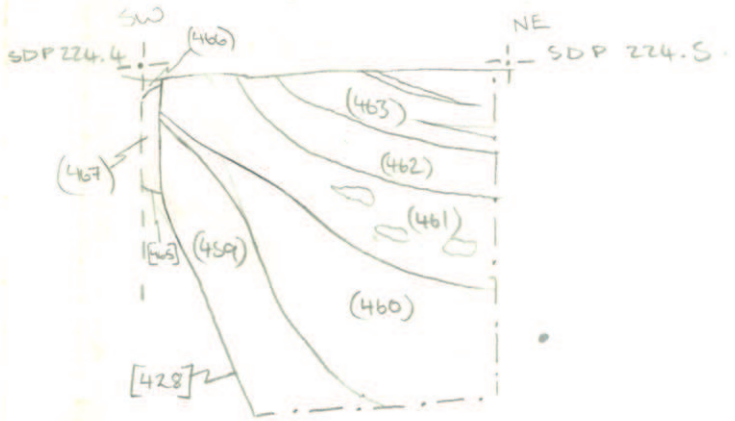

OXSL16
Section Through Pits [428], [429], [430], [464] and Possible Linear [465]
NA S. 224 on P. 211 1:20

0 1M

S224

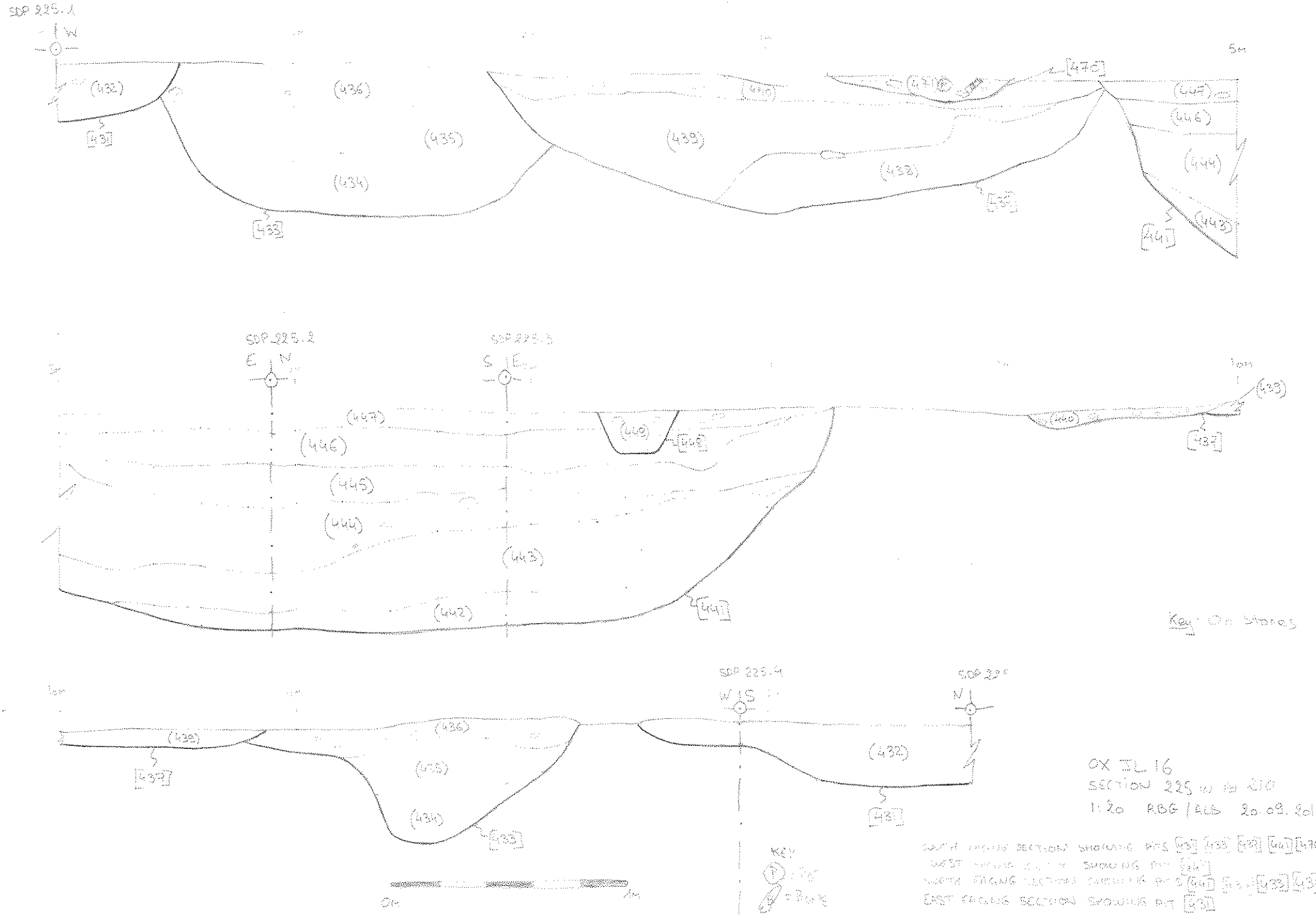
SDP 225.1
W
(432)
(436)
(435)
(434)
(439)
(438)
(433)
(437)
(440)
(441)
(442)
(443)
(444)
(445)
(446)
(447)
[476]
[438]
[441]
SDP 225.2
E N
SDP 225.3
S E
(448)
[448]
[437]
[441]
SDP 225.4
W S
SDP 225
N
[481]
Key: On Stones
OX IL 16
SECTION 225 to to 210
1:20 RBG / ALB 20.09.2016
KEY
SOUTH FACING SECTION SHOWING PITS [433] [435] [439] [441] [470]
WEST FACING SECTION SHOWING PIT [437]
NORTH FACING SECTION SHOWING PITS [441] [442] [443] [433] [435]
EAST FACING SECTION SHOWING PIT [481]
S-225

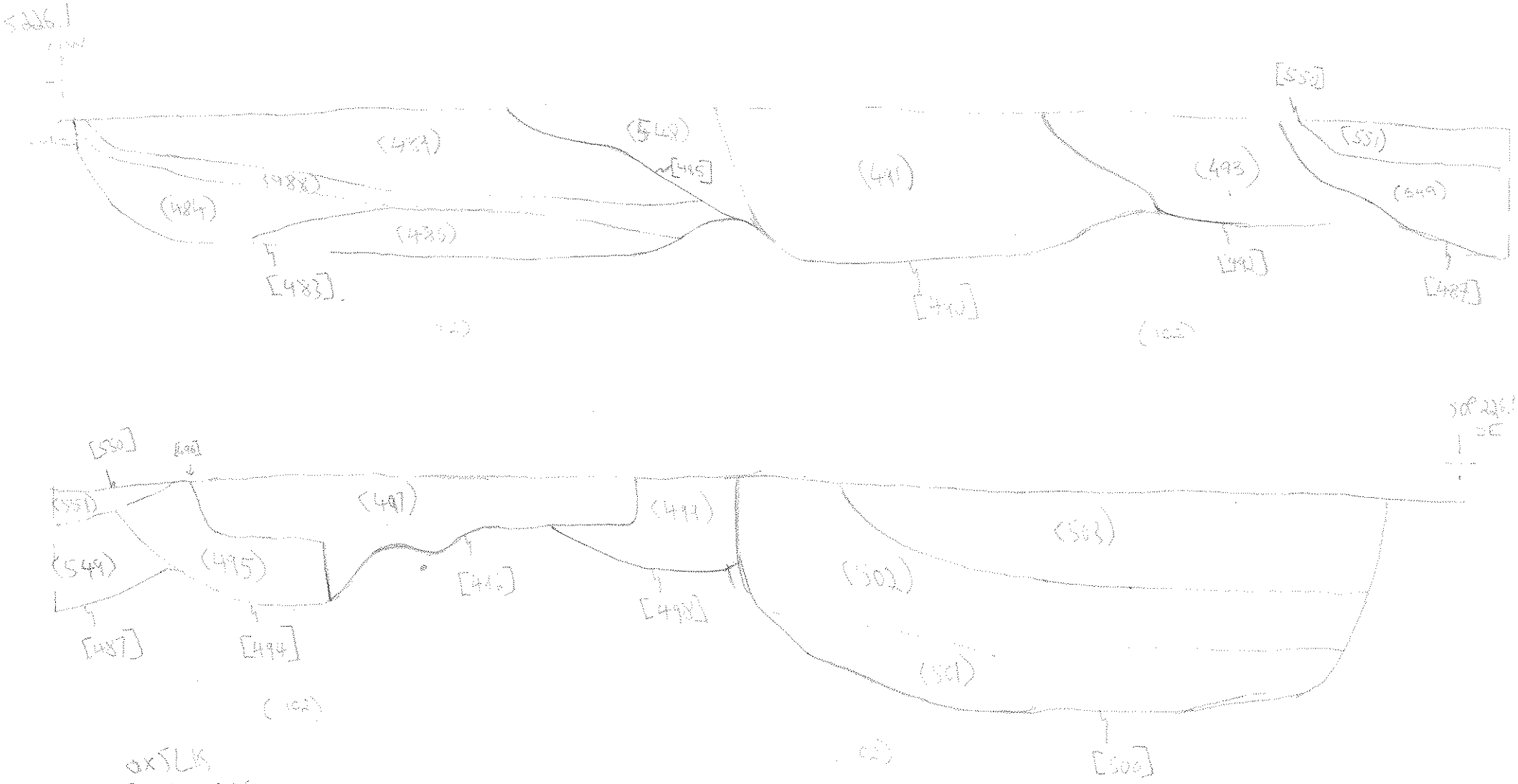

OXSLK
Section 225

1:20
CW 23/09/15

0m 1m
Scale 1:20

5226

SOP228.1
SE

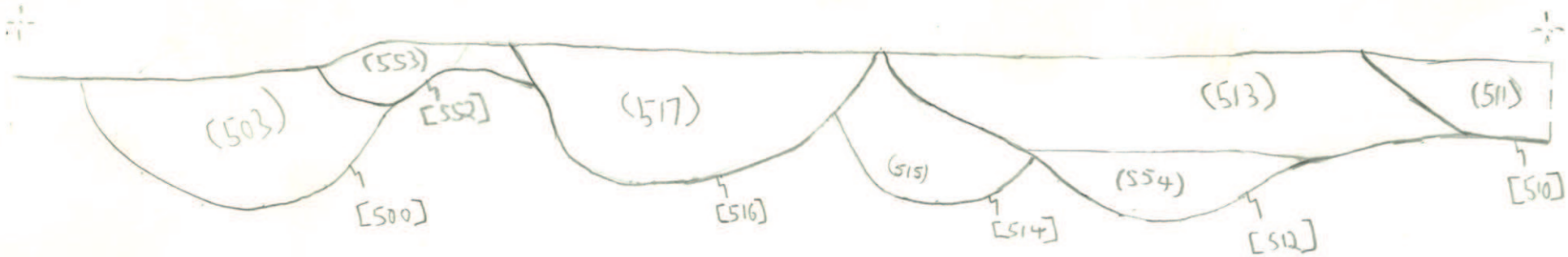

SOP228.2

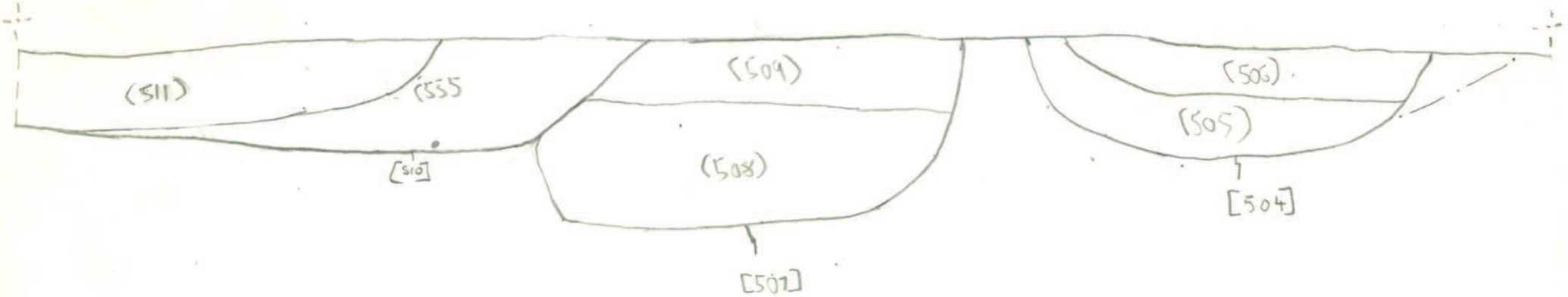

OXSL16
Pits [500], [504], [507]
[510], [511], [514], [506]
Section 228
1:20
CC 22/09/16

0m 1m
1:20

228



OXJ16
Pit [480] + [483]
Section 227
1:20
CC 23/09/16

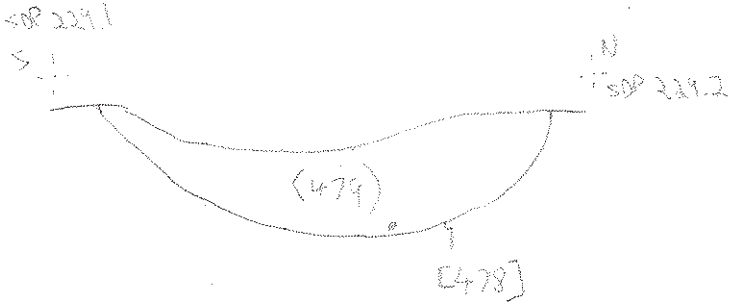

OXJ16
Pit [478]
Section 229
1:10
CC 23/09/16

EAST, SOUTH EAST, WEST, NORTH WEST FACING SECTIONS SHOWING PITS

[518] + [526] + [531] + [540] + [543]

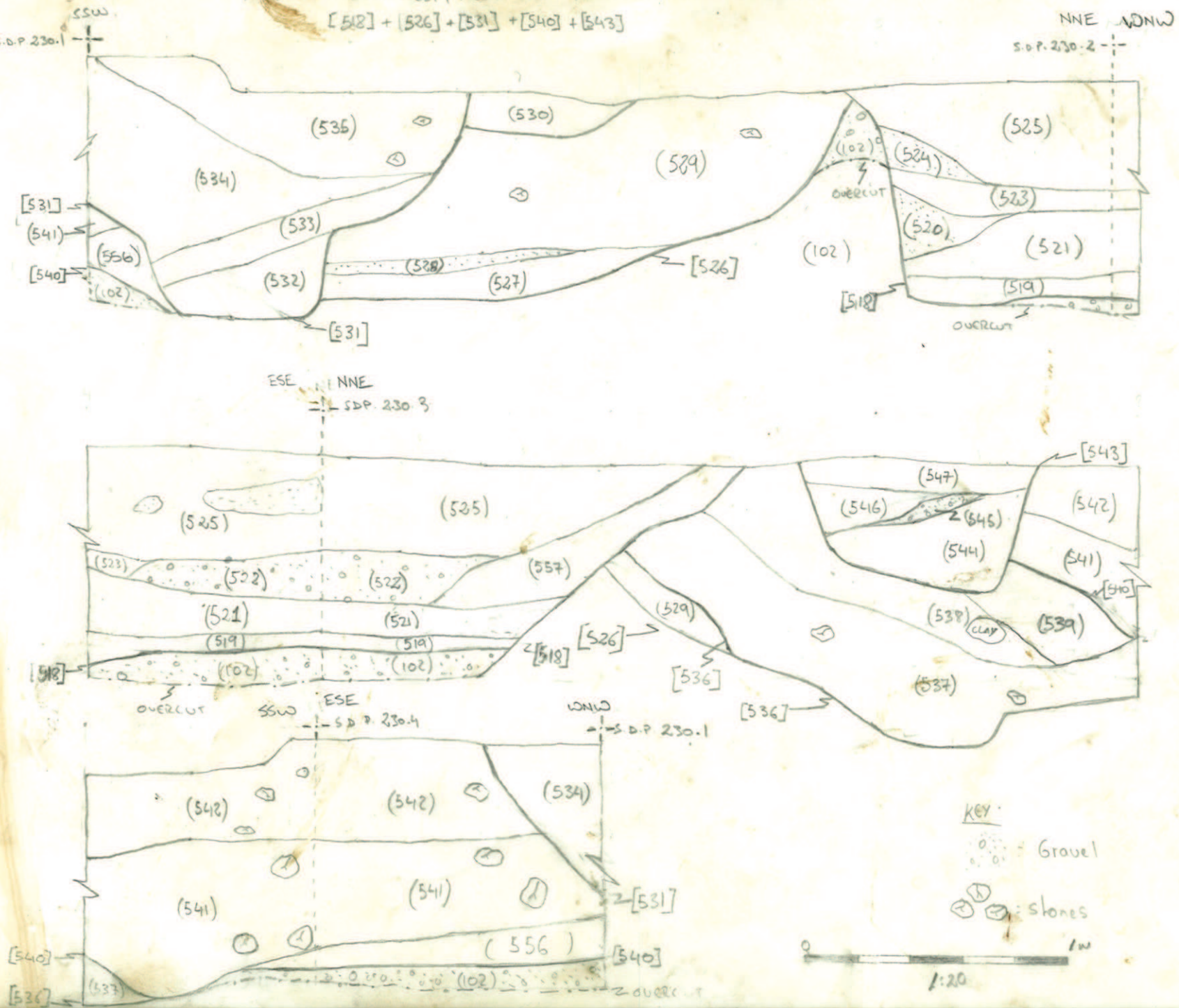

TOX SL 16
SH 230 IN PH 210
SCALE: 1:20
23/09/2016
RBG

L# 238

S. 231
232

OXJL 16
SECTION 231
1:20 23.09.2016
SOUTH EAST FACING SECTION SHOWING

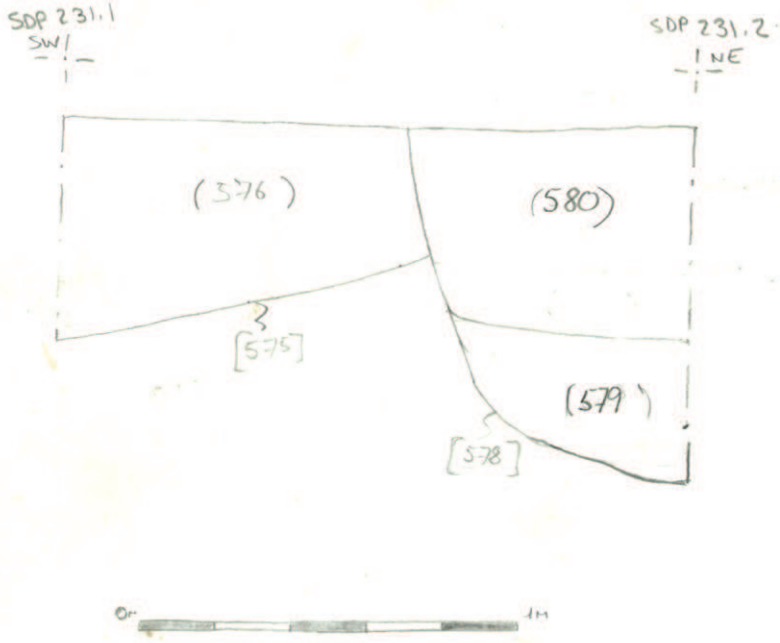

OXJL 16
SECTION 232
1:20 23.09.2016 ALB
NORTH WEST FACING SECTION SHOWING

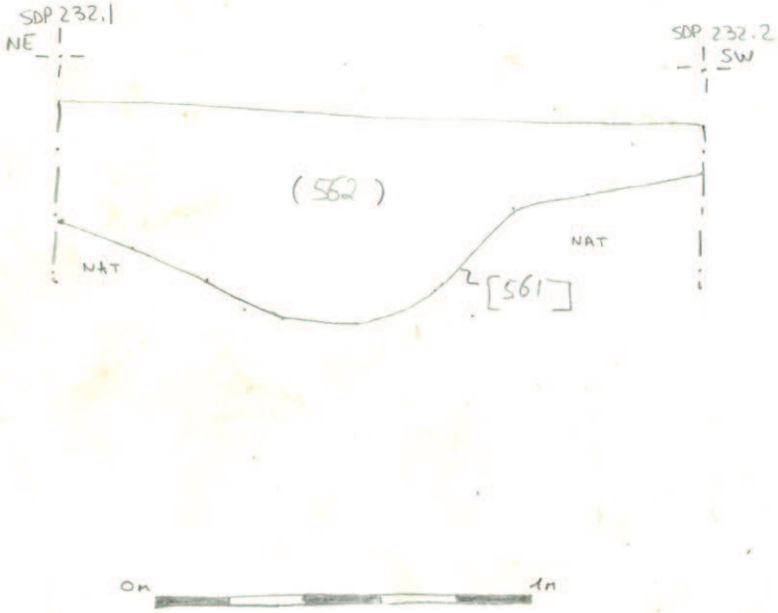

OXIL 16
SECTION 233
1:20
28.09.2016
NORTH WEST FACING SECTION SHOWING

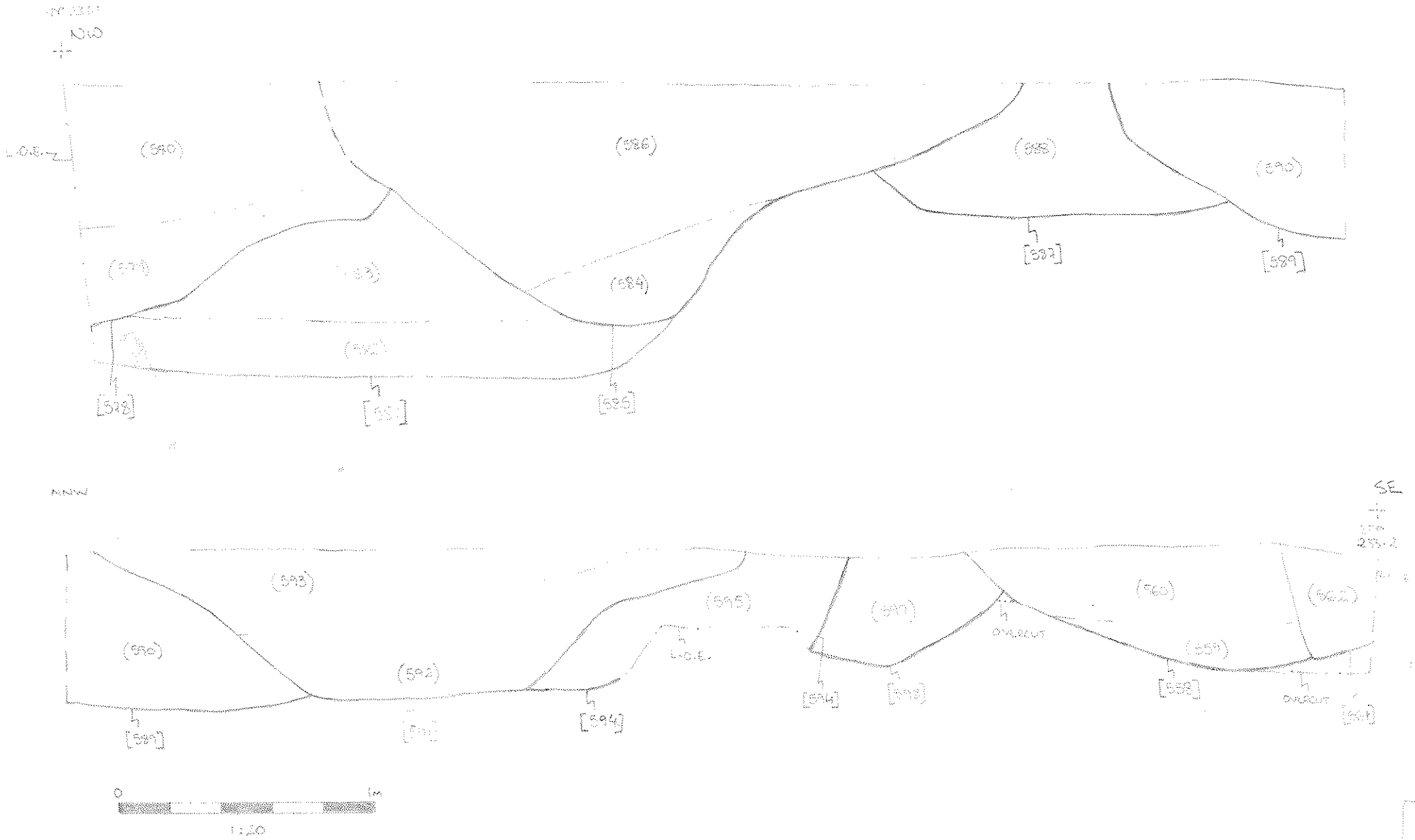

OXIL 16
SECTION 234
1:20
23.09.2016
NORTH EAST FACING SECTION SHOWING

S.234

OXGL16
SECTION 235
1:10
MAST / 656
[illegible]

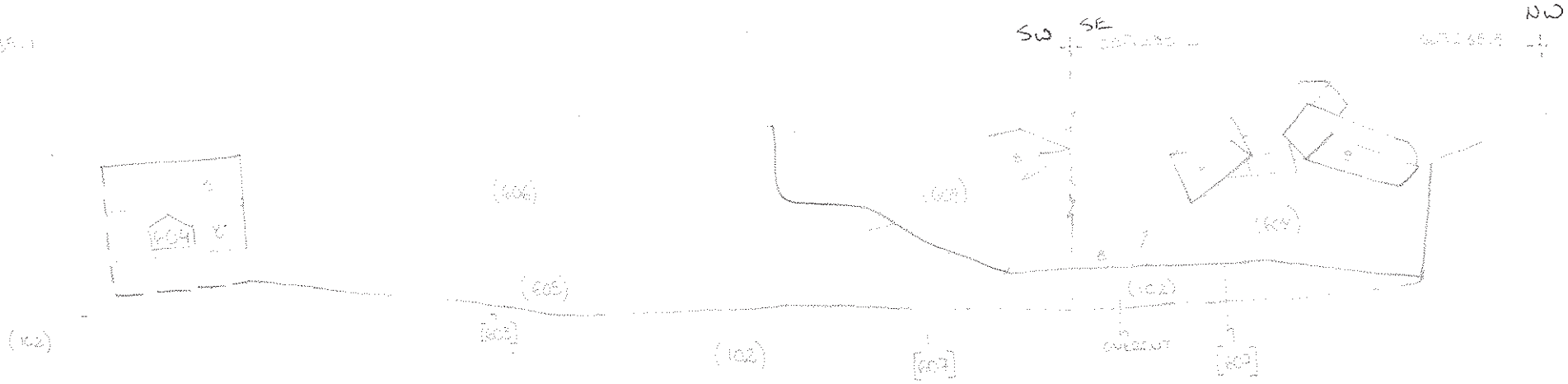

(101) = SUBSOIL
(605)
[602]
(606)
[604]
(605)
[602]
(102) = NATURAL

NOTES:
[illegible]

S.236

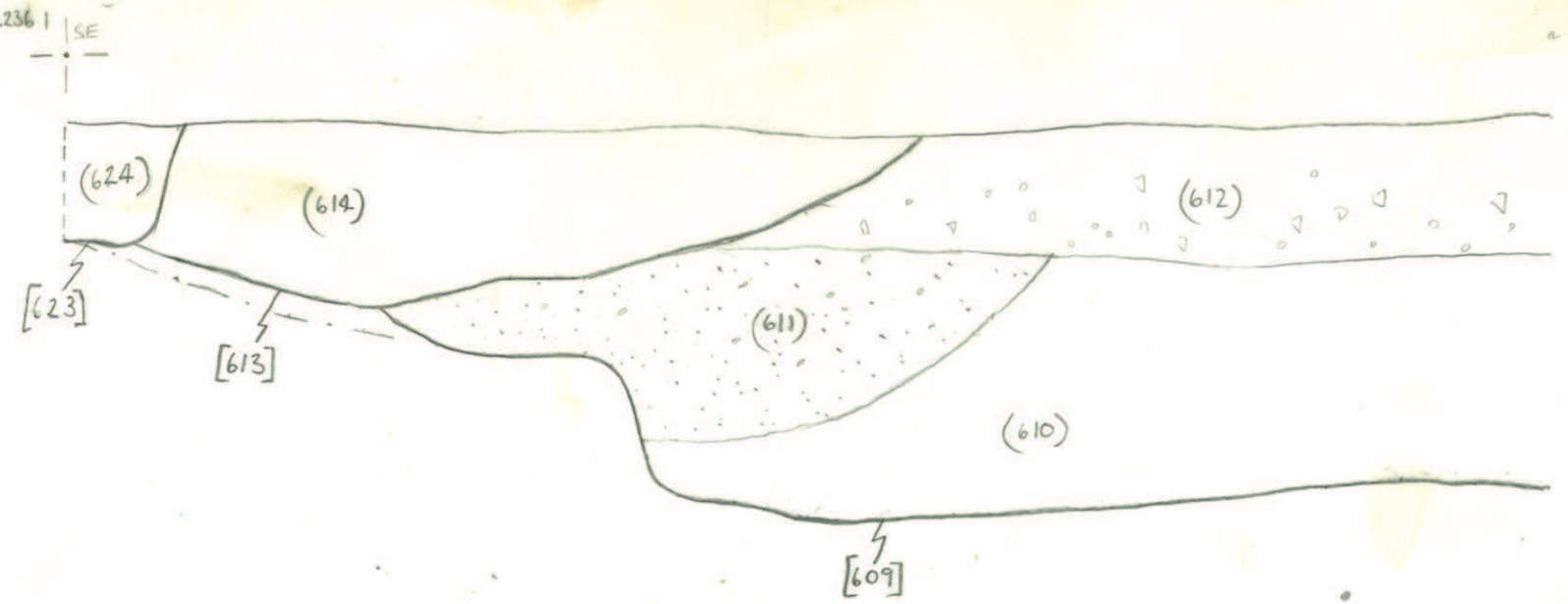

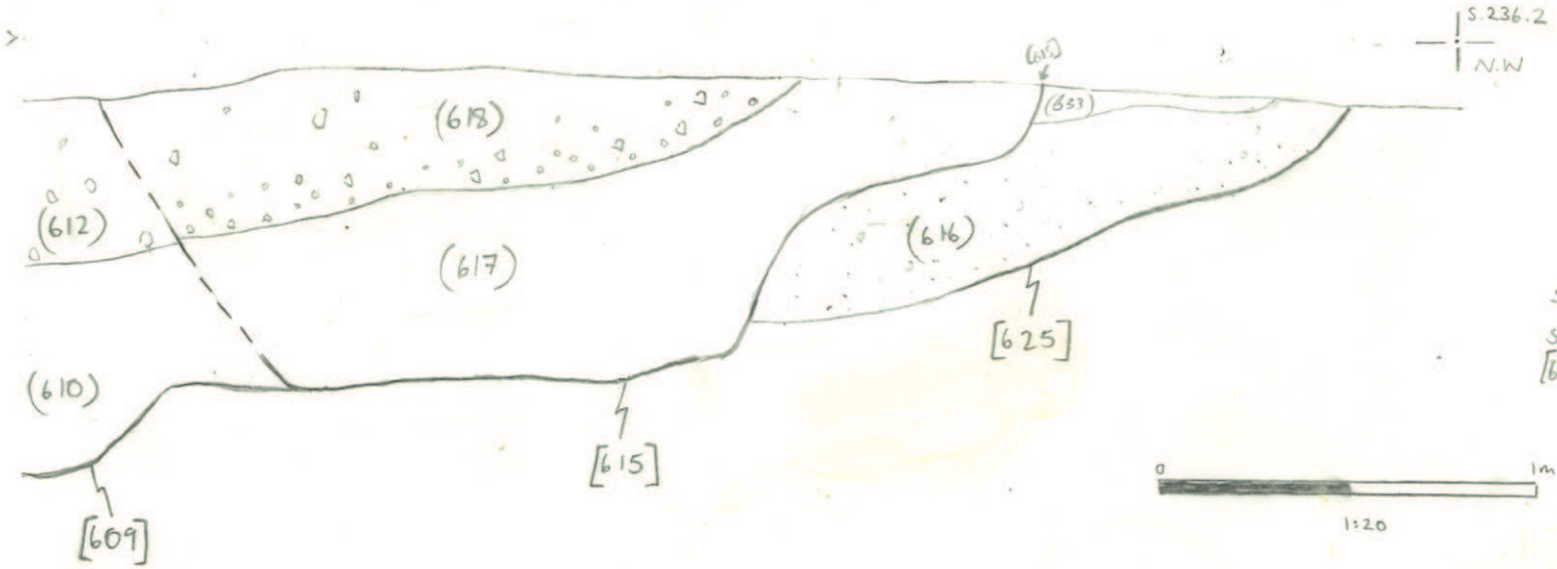

SECTION 236

SOUTH WEST FACING SECTION THROUGH PITS [623], [613], [609] AND [615]

0 1m

1:20

DCC
28.09.16

KEY

--- = UNCERTAIN EDGE

= SAND

oo = STONES

S 237
S 238

S.238 (Facing NE)

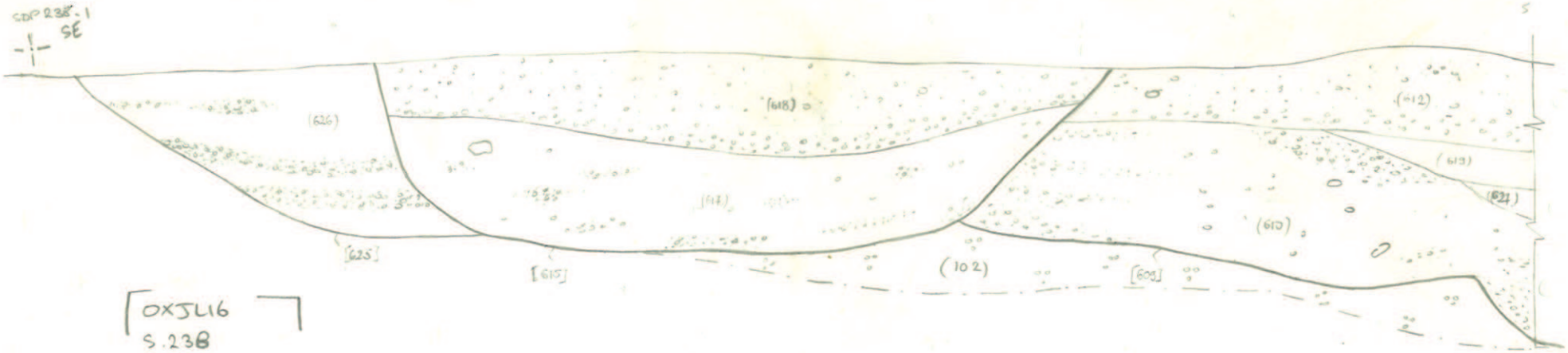

OXJL16
S.238
1:20
CG
28.09.16

0 0.2 1m

S.237 (facing SE)

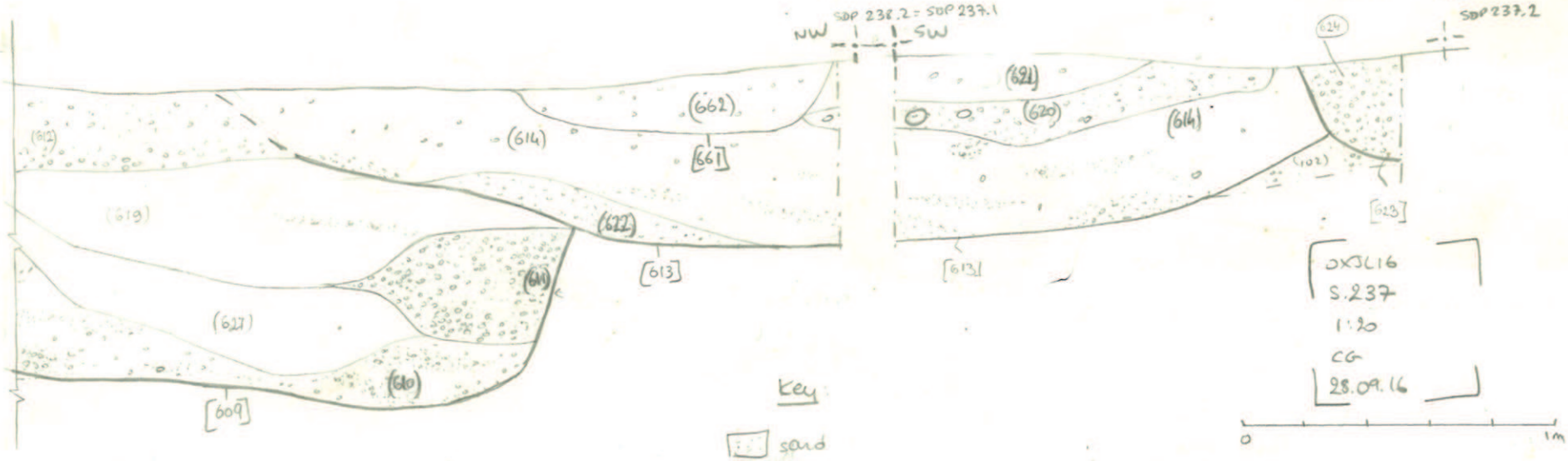

OXJL16
S.237
1:20
CG
28.09.16

0 1m

Key:

sand

sand + gravel

stones

natural (sand + gravel) (102)

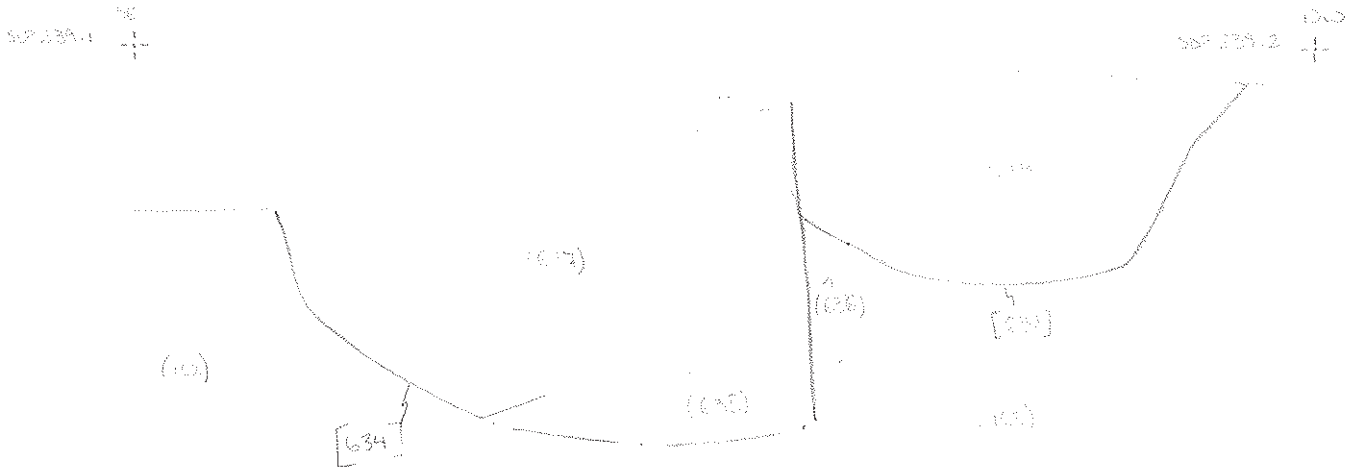

(636)

(637)

[634]

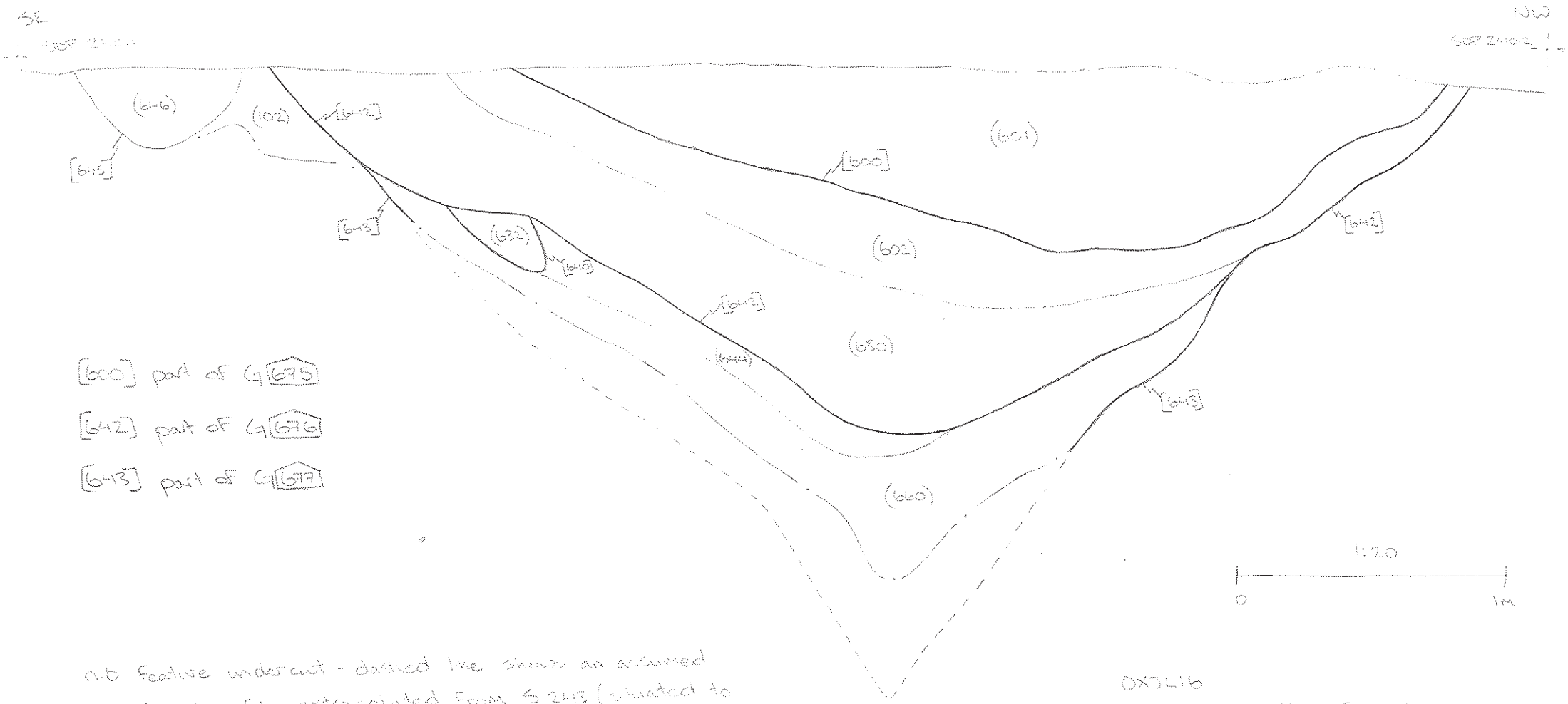

n.b feature undercut - dashed line shows an assumed basal profile extrapolated from S 243 (situated to the NE of S 240, both sections facing NE)

OXJL16
Dit Facing Section Through Ditches [643], [600], [642], [643] and Feature [640].

RJ 20/10/16 1:20 S 240

S 240

OXSL16

Section 240: E-facing section of Ditches [600], [640], [642], [643] + [645]

M.M. Oct. 3/16

Redrawn

DO NOT USE FOR DIGITAL RECORD

S. 240
1

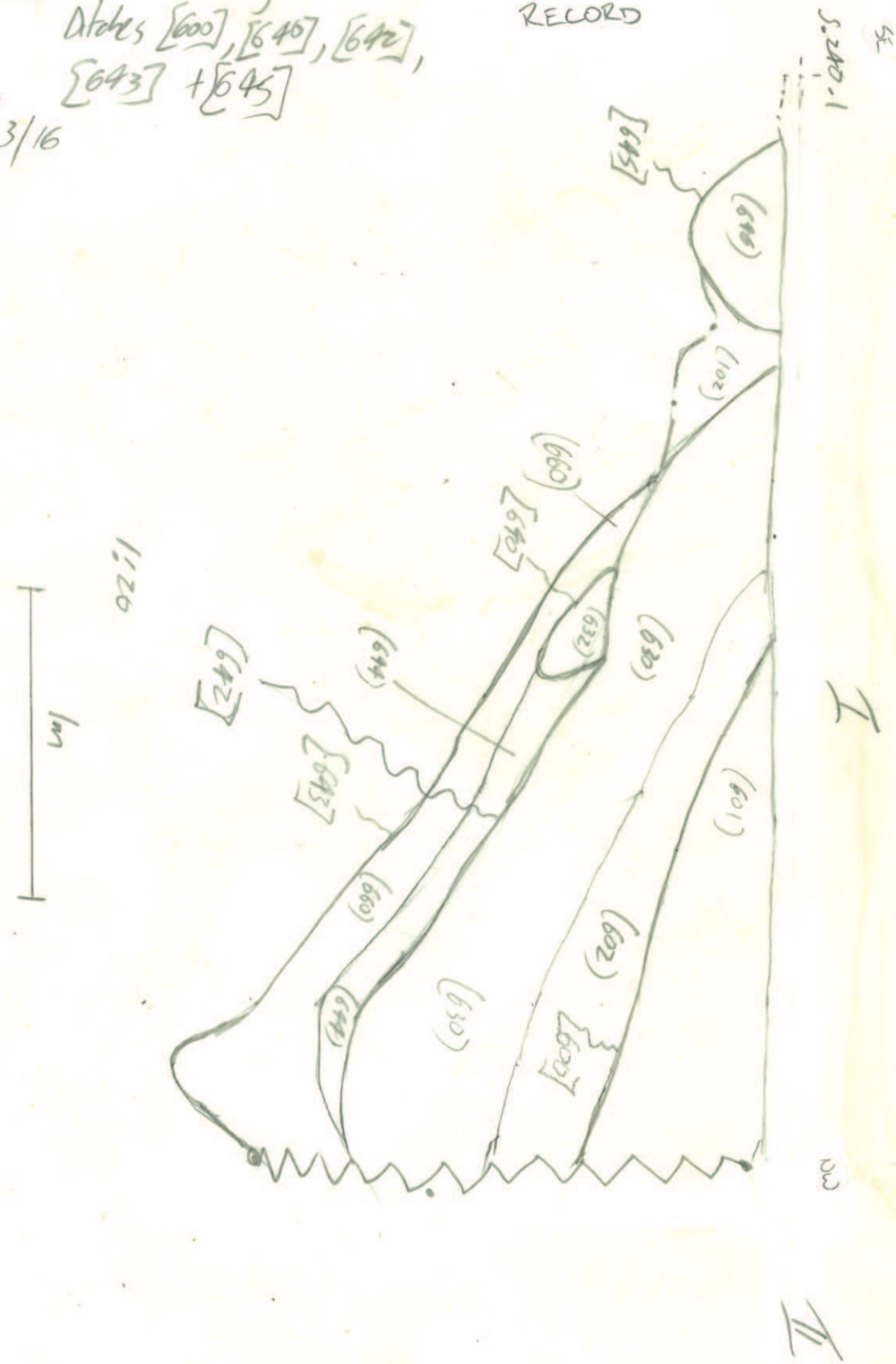

Redrawn
DO NOT USE
FOR DIGITAL
RECORD

S.240
II

OXJL16

m.m.
oct. 3/16

Section 240 II : E-facing Section of Ditches [600], [640], [642], [643] + [645]

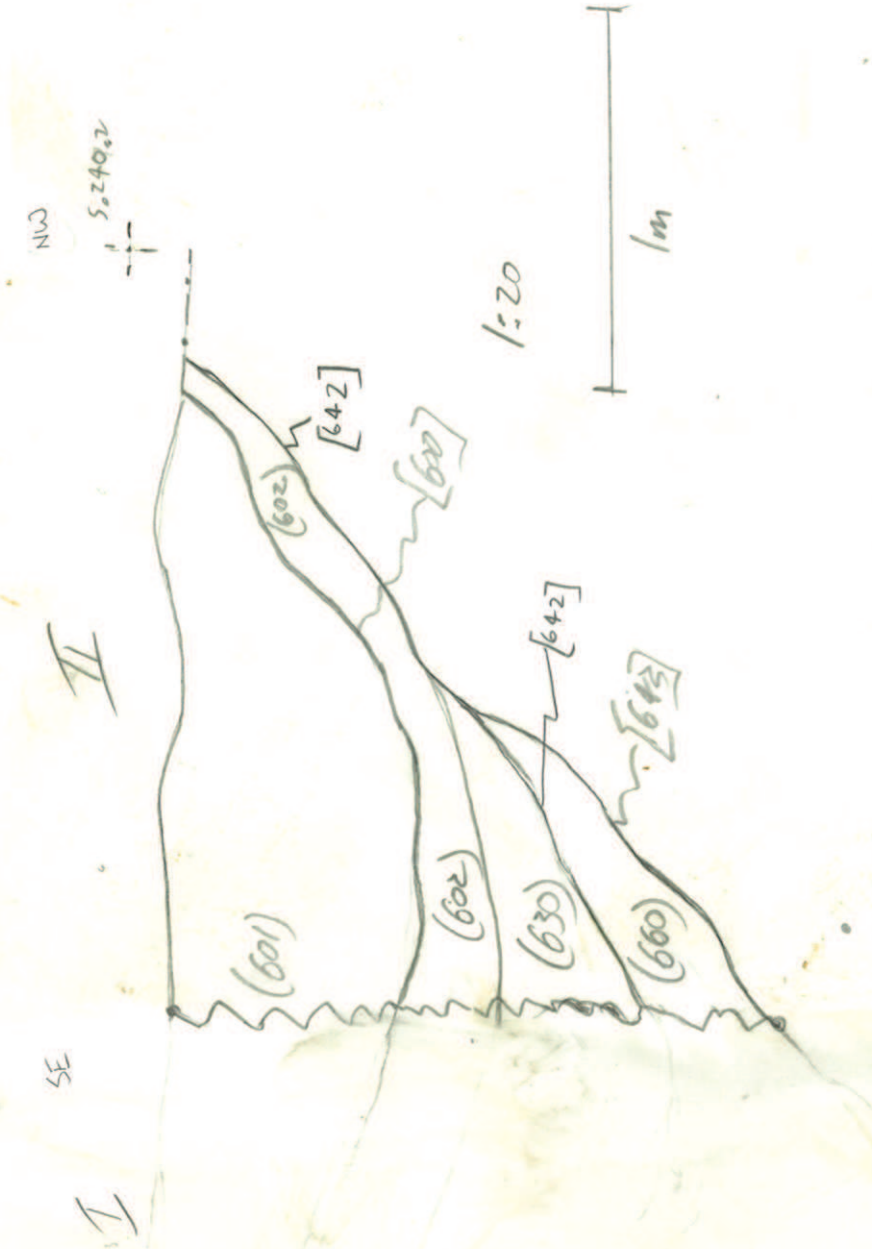

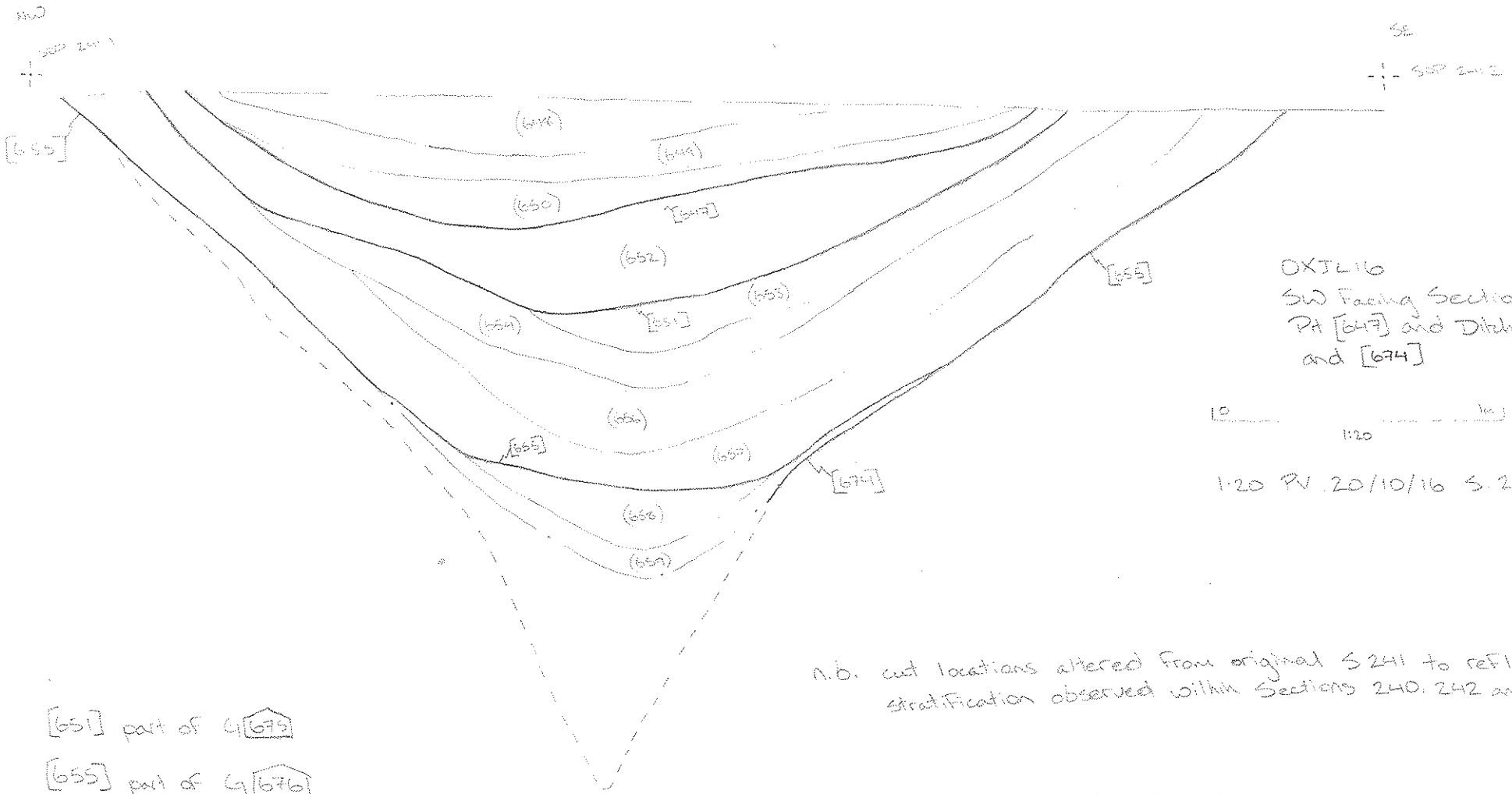

OXTL16
SW Facing Section Through Pit [647] and Ditches [651], [655] and [674]

1:20 PW 20/10/16 S. 241

[651] part of G 673

[655] part of G 676

[674] part of G 677

n.b. cut locations altered from original S 241 to reflect stratification observed within Sections 240, 242 and 243.

n.b. Feature undercut - dashed line shows an assumed basal profile extrapolated from S. 242 (situated to the NE of S. 241, both sections facing SW)

S 241

FINDS

(648) - POT + CBM
(652) - AB + Fe Nails
(656) - CBM
(657) - AB

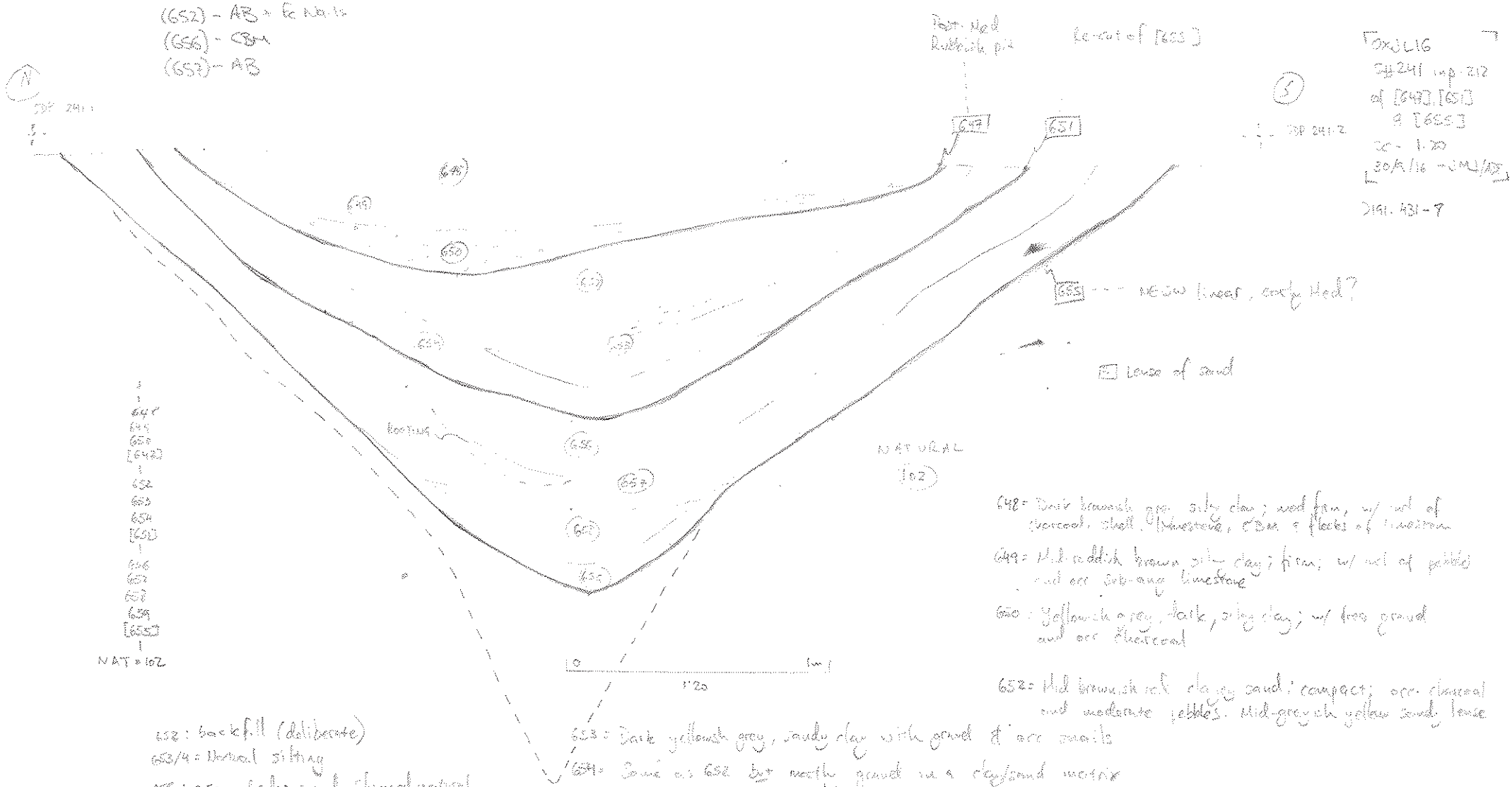

FOXCL16
SF241 inp. 212
of [648], [651]
& [655]
sc - 1:20
30/11/16 - JML/JOT
2191.431-9

648 = Dark brownish grey silty clay; mod firm, w/ incl of charcoal, shell, CBM, Flint nodules, & flecks of limestone

649 = Mid reddish brown silty clay; firm; w/ incl of pebbles and occ sub-ang limestone

650 = Yellowish grey, dark, silty clay; w/ freq gravel and occ charcoal

652 = Mid brownish red clayey sand; compact; occ. charcoal and moderate pebbles. Mid-greyish yellow sandy lense

653 = Dark yellowish grey, sandy clay with gravel & occ snails

654 = Same as 652 but mostly gravel in a clay/sand matrix

656 = Orange yellow silty sand, with mod. inclusions of gravel, compact

657 = Mid yellow brown compact gravel in a sandy matrix

658 = Loose mid yellow grey silty sand w/ gravel

659 = Soft mid-greenish grey silty sand

652 : backfill (deliberate)
653/4 = Natural silting
658 + 659 = Re-deposited shaped natural
657-8 = Natural silting

Re drawn

Do not use for digital record

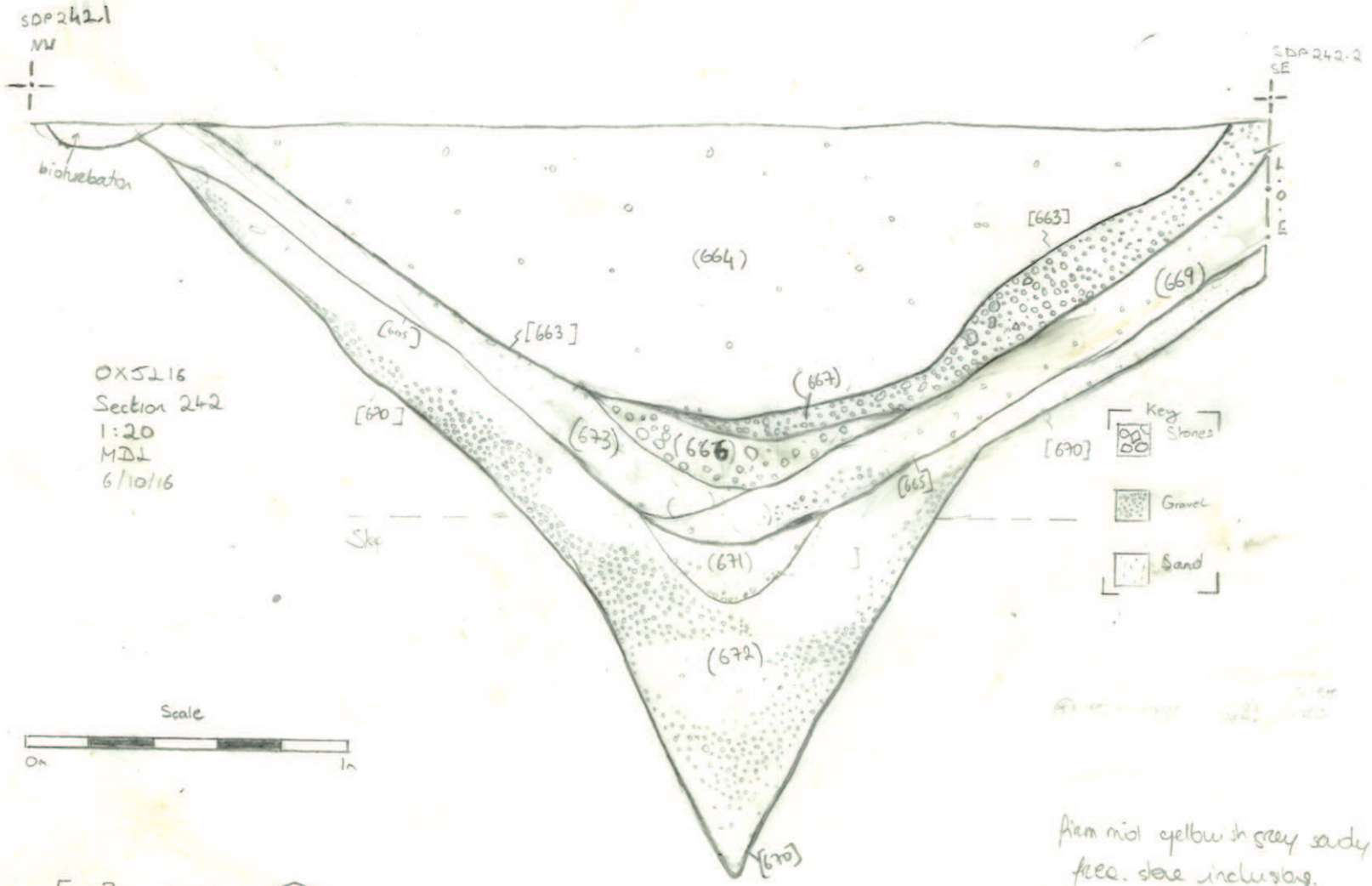

OX5216
Section 242
1:20
MDL
6/10/16

[663] part of G 675

[665] part of G 676

[670] part of G 677

firm mid yellowish grey sandy silt freq. stone inclusions.

very rare charcoal flecks in 664 (top of it).

S.242

S.243 (NE facing)

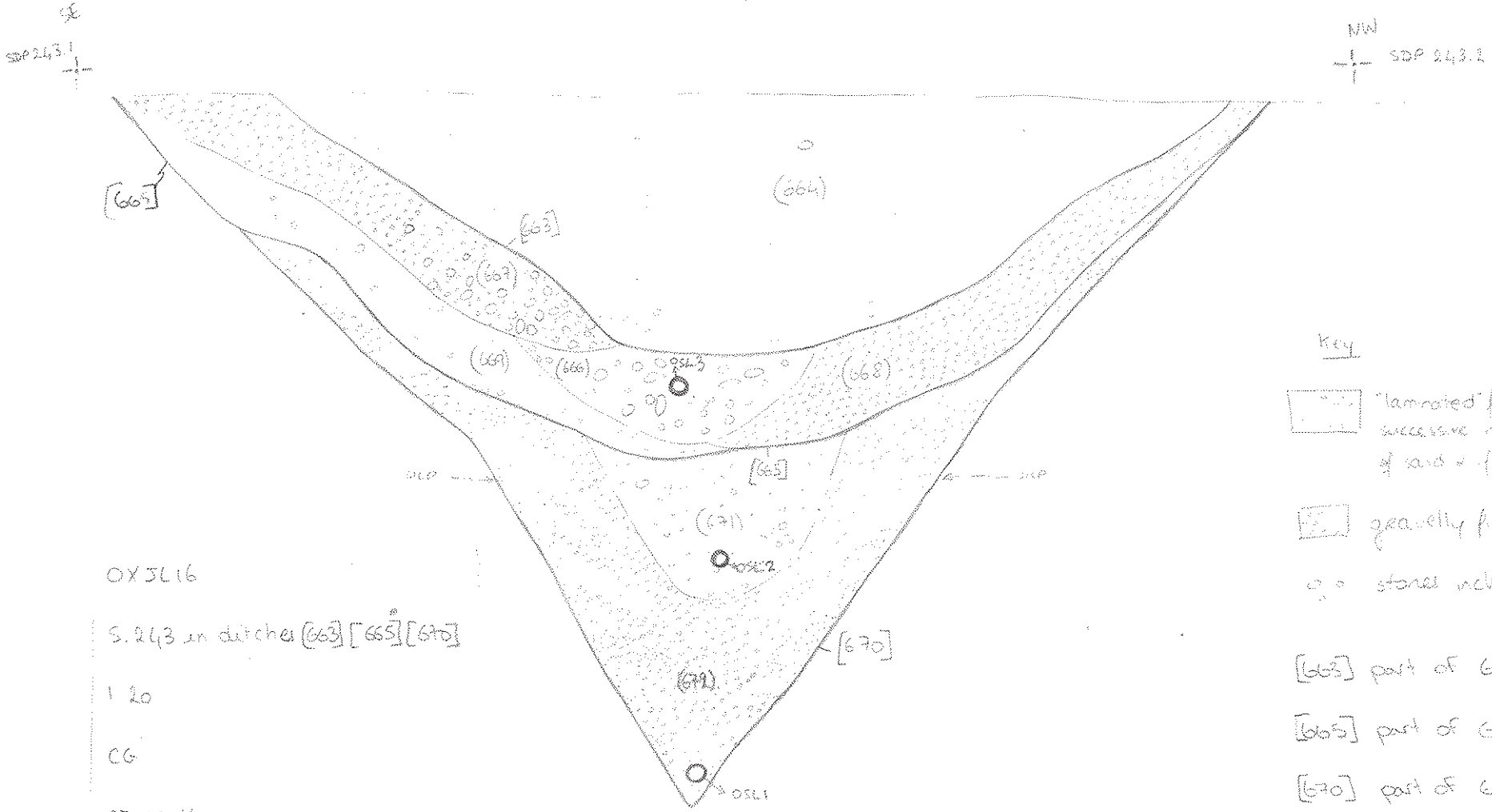

OX3L16

S.243 in ditches [663] [665] [670]

1:20

CG

07.10.16

0 0.2 1m

Key

"laminated" fill with successive deposits of sand & / or gravel

gravelly fill

stones inclusions within fill

[669] part of G 675

[665] part of G 676

[670] part of G 677

OSL 1 - <2/12> - <2/15>

OSL 2 - <2/13> - <2/16>

OSL 3 - <2/14> - <2/17>

S.243

S.1000
S.1001


SSE
S.1001
VIU
S.1001.2
68.90
PCSL16
S.1001
1:20
TAB
30/9/16
0
1:20
(1006)
(1007)
(1006)
(1006)
(1006)
(1006)

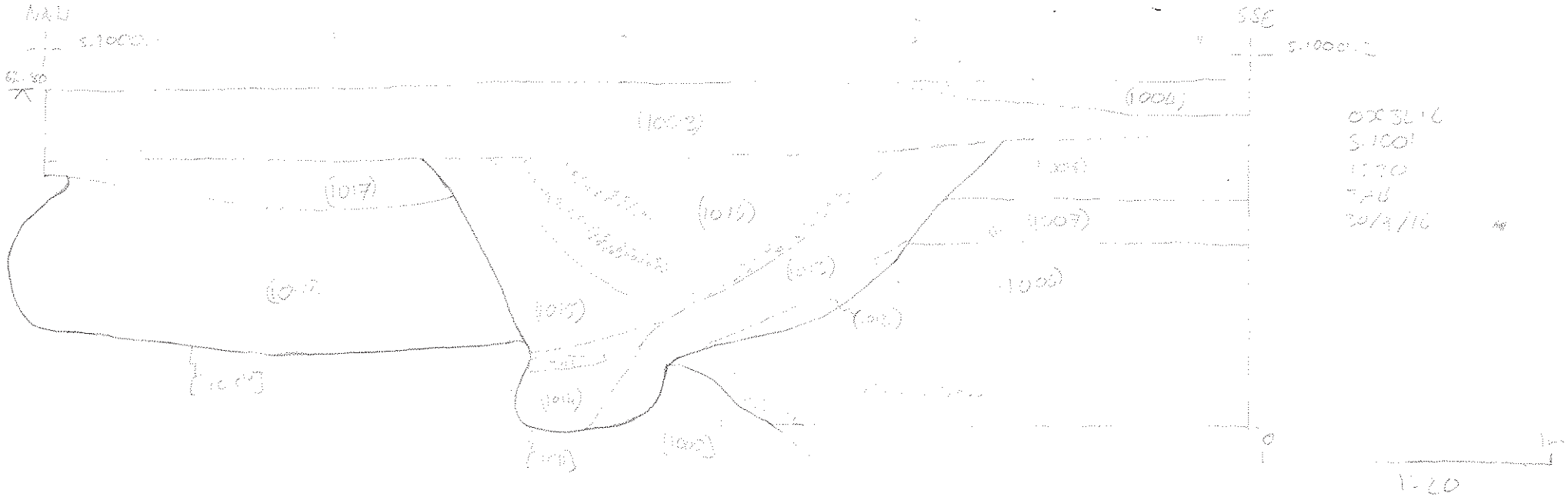
NAU
S.1000
65.50
SSE
S.1000.2
OXSL16
S.1001
1:20
TAB
30/9/16
0
1:20
(1006)
(1007)
(1007)
(1007)
(1007)
(1007)
(1007)
(1007)
(1006)
(1006)
(1006)
(1006)
(1006)
(1006)

S.1002



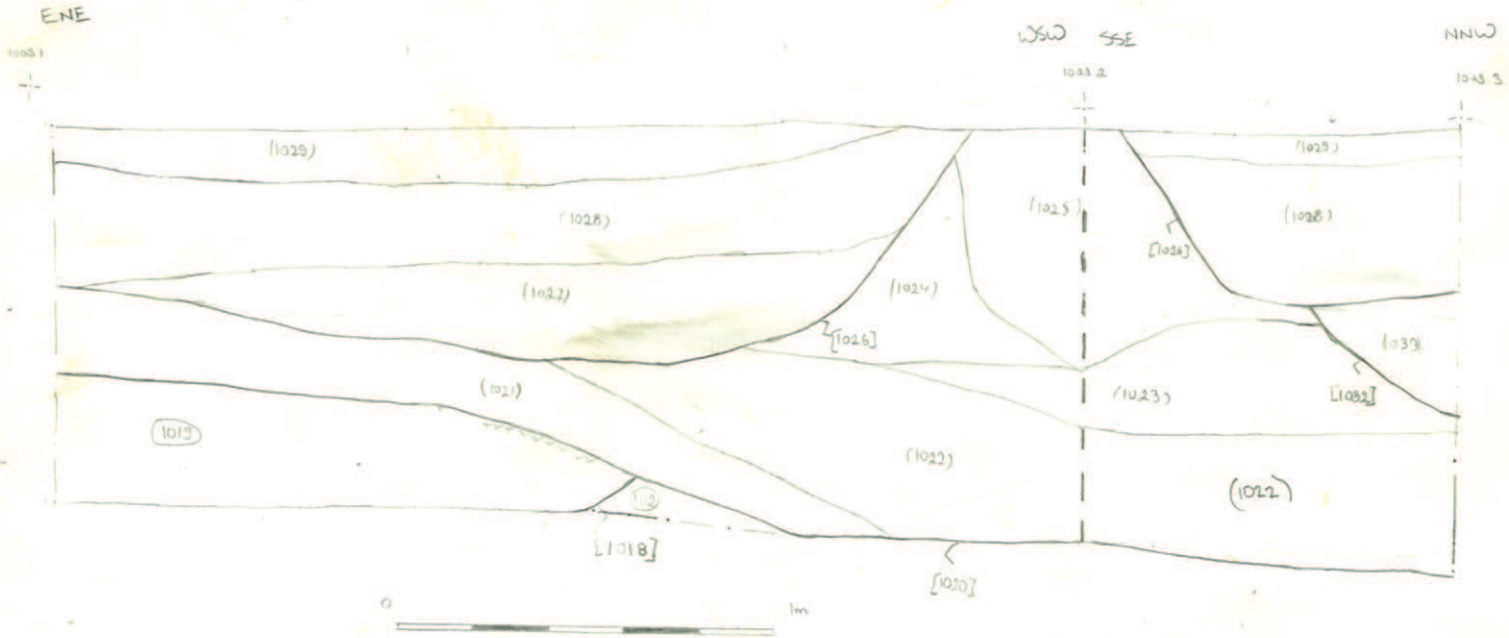

DXJL16 AREA 3

SECTION 1003 PITS E

1:20 SB

04/10/2016

S.1003

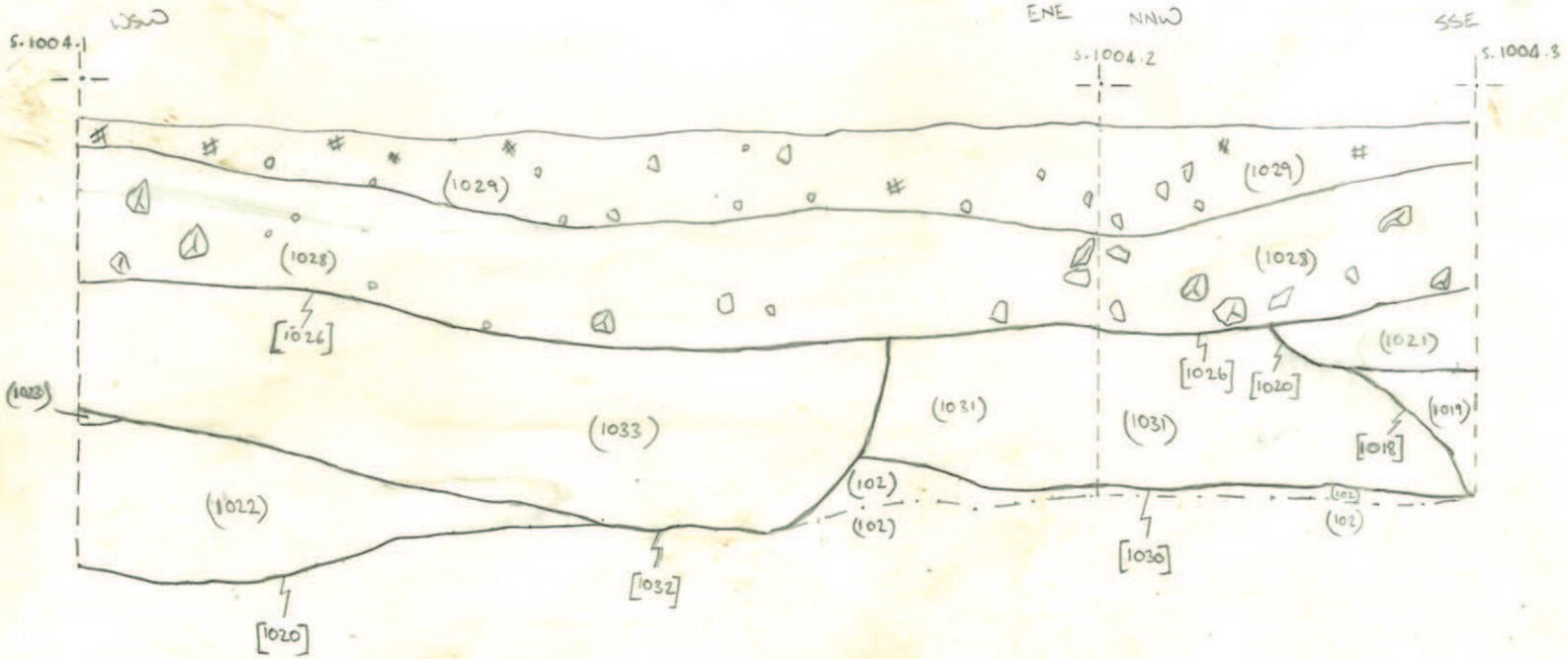

SECTION 1004

SHOWING INTERCUTTING PITS [1020], [1032], [1030], [1018] AND [1026]

0 1m

1:20

DCC
04.10.16

KEY

-?- = UNCLEAR CUT

○ = STONES

✱ = CHARCOAL

S.1004

OXLLIG
SECTION 1800 IN PLAN 2B
1:20
FEB 1 / 2B
03.10.2006

SK 1800